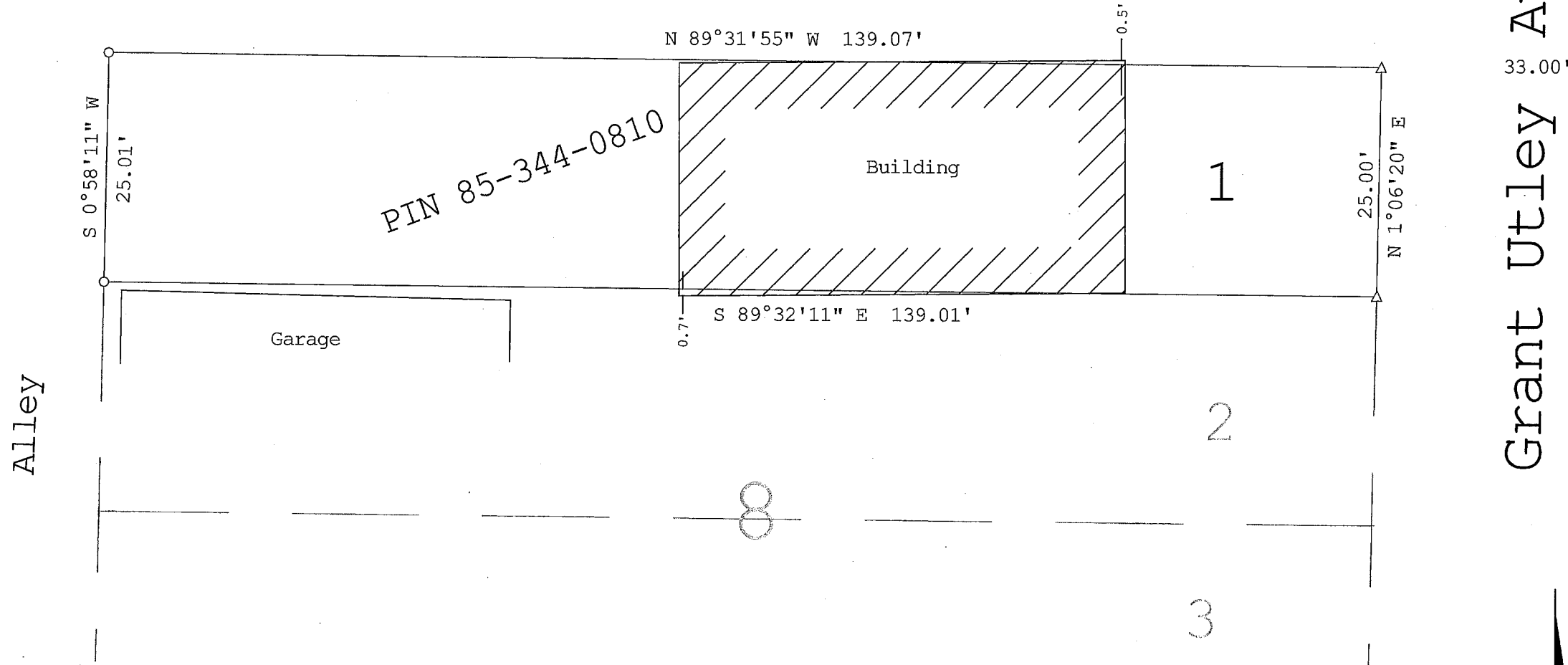


Certificate of Survey for:
CASS COUNTY LAND DEPARTMENT

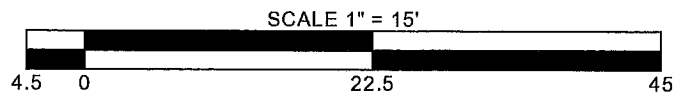
Lot 1, Block 8, West Cass Lake

Third Street

Grant Utley Avenue



- denotes iron monument found
- denotes 7/8" iron pipe marked RLS 21367 set
- △ denotes Magnetic Concrete nail set




East line of the NE 1/4 of the NE 1/4
 Sec. 16, Twp. 145 N., Rge. 31 W.

The East line of the NE 1/4 of the NE 1/4
 Sec 16 is assigned a bearing of N 1°06'20" E
 based on Cass County North Zone coordinates.

12/13/2018, 8751

CASS COUNTY SURVEYOR
 8045 County Road 12 NW
 Walker, MN 56484
 (218) 547-7129



I HEREBY CERTIFY THAT THIS SURVEY, PLAN OR REPORT WAS PREPARED BY ME OR UNDER MY DIRECT SUPERVISION AND THAT I AM A DULY LICENSED LAND SURVEYOR UNDER THE LAWS OF THE STATE OF MINNESOTA.

Terry L. Freeman
 Terry L. Freeman, MN LIC. NO. 21367
 DATE 12/12/18

| REVISIONS | |
|-----------|-------------|
| Date | Description |
| | |
| | |
| | |
| | |

JOB NO. 2018.023
 DATE 12-12-2018
 SHEET NO.
1 OF 1