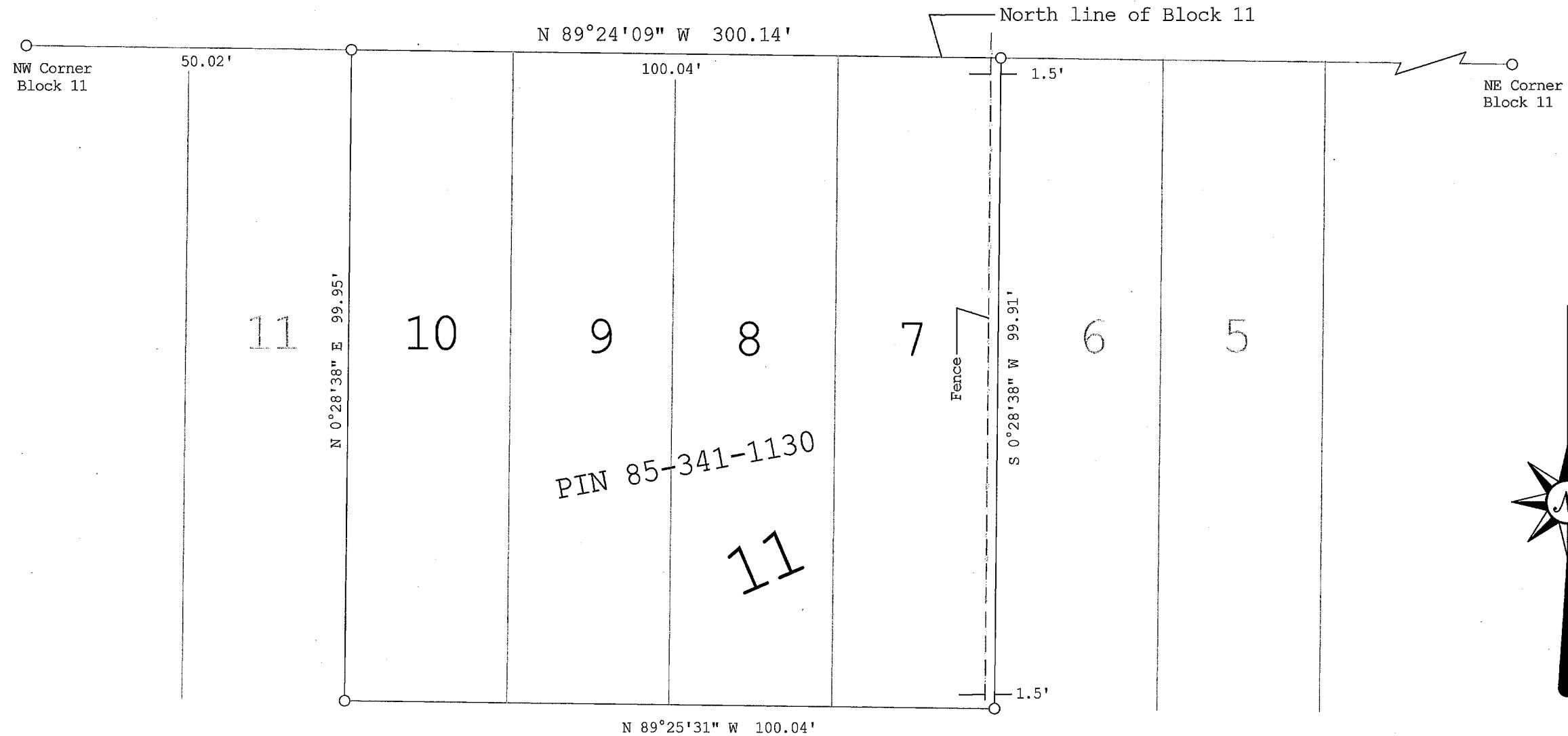
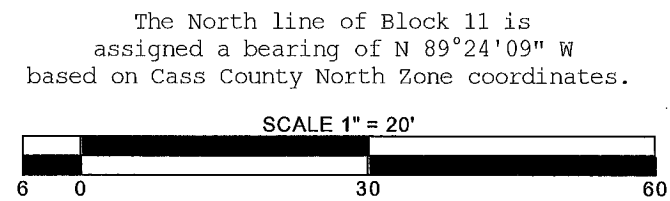


Certificate of Survey for:  
**CASS COUNTY LAND DEPARTMENT**  
 Lots 7 thru 10, Block 11, The Townsite of Cass Lake  
 NE/NW, Sec. 15, Twp. 145 N., Rge. 31 W.

**SECOND STREET**




Alley



- denotes iron monument found
- denotes 7/8" iron pipe marked RLS 21367 set

**CASS COUNTY SURVEYOR**  
 8045 County Road 12 NW  
 Walker, MN 56484  
 (218) 547-7129



I HEREBY CERTIFY THAT THIS SURVEY, PLAN OR REPORT WAS PREPARED BY ME OR UNDER MY DIRECT SUPERVISION AND THAT I AM A DULY LICENSED LAND SURVEYOR UNDER THE LAWS OF THE STATE OF MINNESOTA.

*Terry L. Freeman*  
 Terry L. Freeman, MN LIC. NO. 21367  
 DATE 12/12/18

REVISIONS	Description
Date	

JOB NO. 2018.022

DATE 12-12-2018

SHEET NO.

1 OF 1