
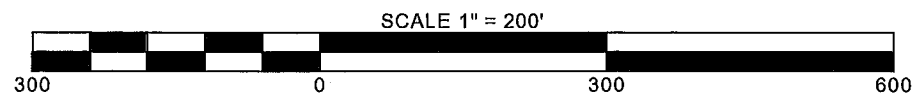


# Certificate of Survey for: CASS COUNTY LAND DEPARTMENT

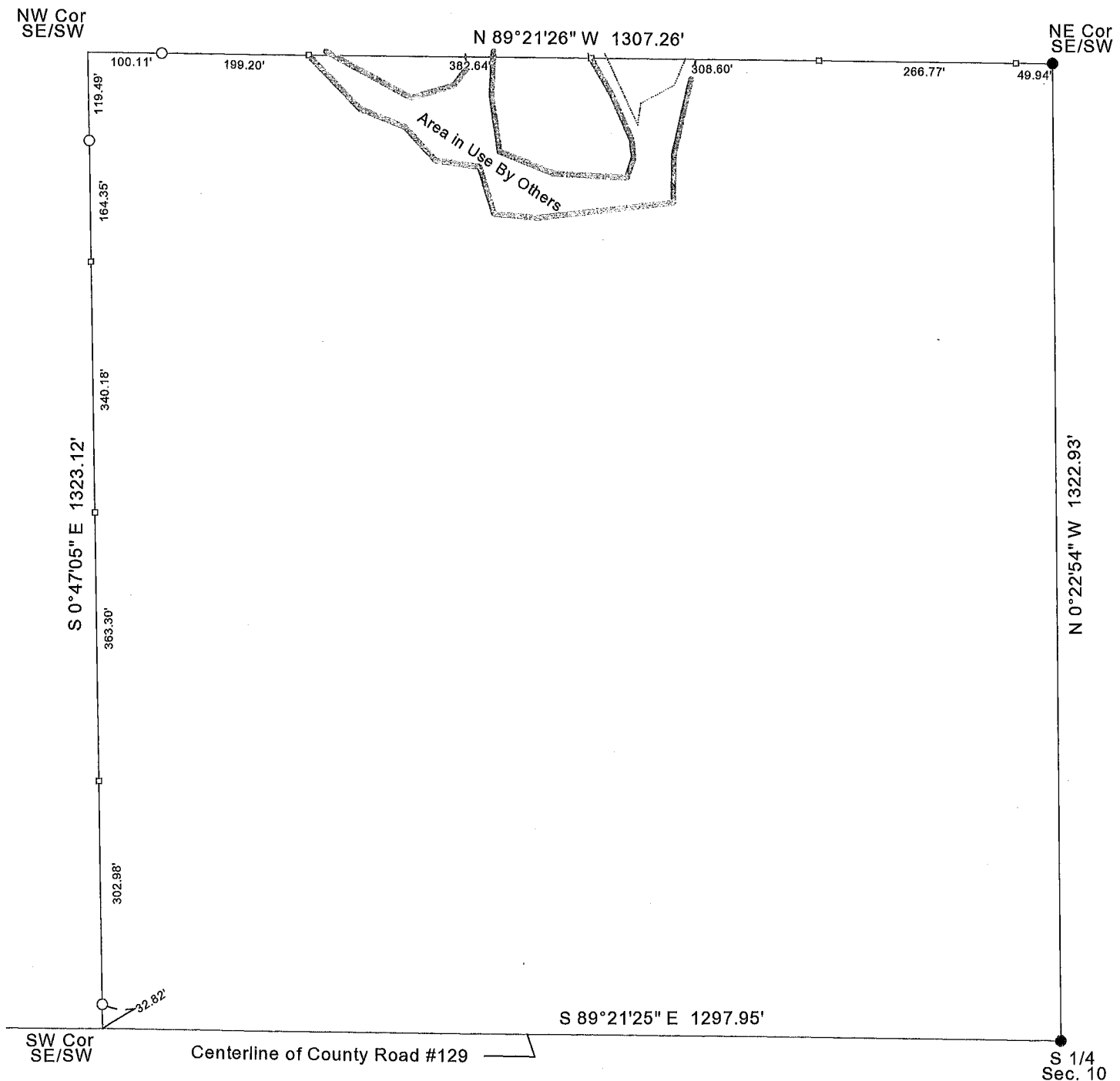
The SE 1/4 of the SW 1/4,  
Sec. 10, Twp. 141 N., Rge. 27 W.



The South line of the SW 1/4 of Sec. 10  
is assigned a bearing of S 89°21'25" E  
based on Cass County North Zone coordinates.



- denotes iron monument found
- denotes 7/8" iron pipe marked  
RLS 21367 set
- denotes Steel Post and Sign



The monument found at the NE Corner  
is N 8°05'27" W, 0.59' from the calculated position.

SW Cor  
Sec. 10

S 89°21'25" E 1297.95'

South line of the SW 1/4,  
Sec. 10, T. 141 N., R. 27 W.

SW Cor  
SE/SW

Centerline of County Road #129

S 89°21'25" E 1297.95'

S 1/4  
Sec. 10

CASS COUNTY SURVEYOR

8045 County Road 12 NW  
Walker, MN 56484  
(218) 547-7129



I HEREBY CERTIFY THAT THIS SURVEY, PLAN  
OR REPORT WAS PREPARED BY ME OR UNDER  
MY DIRECT SUPERVISION AND THAT I AM A  
DULY LICENSED LAND SURVEYOR UNDER THE  
LAWS OF THE STATE OF MINNESOTA.

*Terry L. Freeman*  
Terry L. Freeman, MN LIC. NO. 21367

DATE 10/31/18

REVISIONS	
Date	Description

JOB NO. 2017.018  
DATE 10-31-2018  
SHEET NO.  
1 OF 1

10/31/2018, 8723