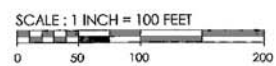
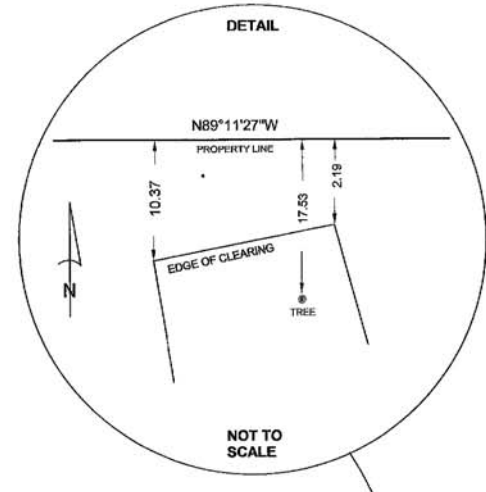
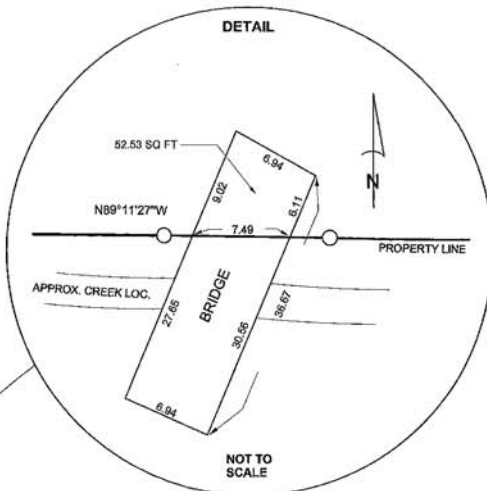
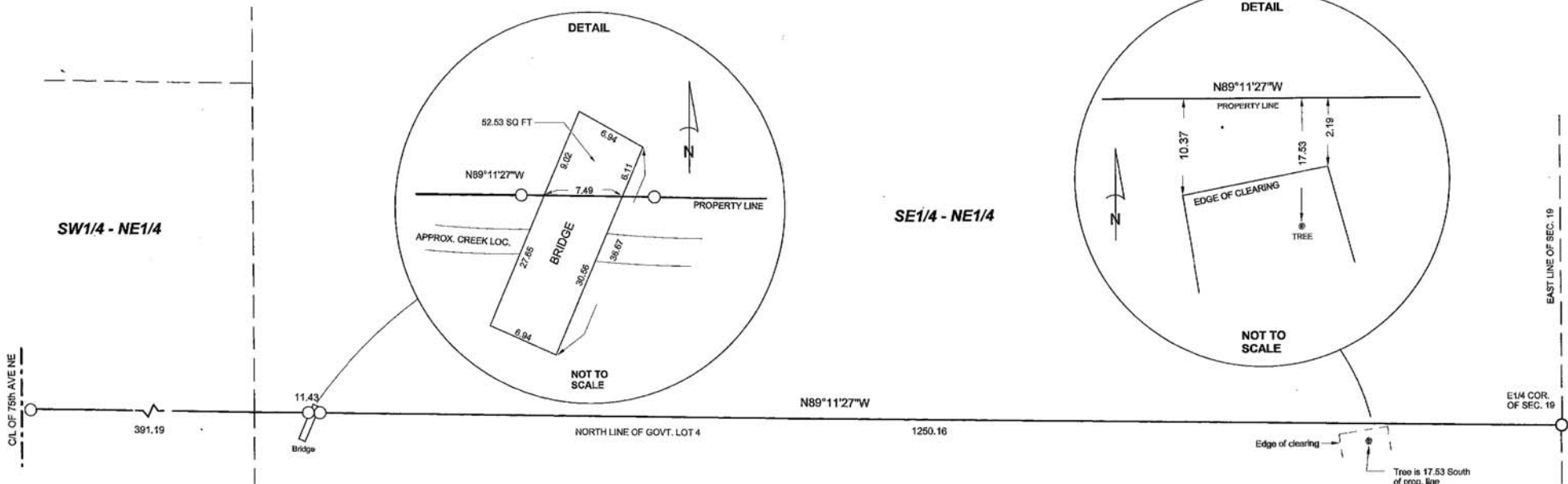


CERTIFICATE OF SURVEY

OF PART OF GOVT. LOT 4,
SEC. 19, TWP. 139, RGE. 25
CASS COUNTY, MINNESOTA

For your records



- FOUND IRON MONUMENT
- 3/8 INCH DIA. RE-ROD WITH RLS
CAP NO. 17774 ESTABLISHED

BEARING DATUM IS BASED ON THE NORTH LINE OF
GOVT. LOT 4 HAVING A BEARING OF
N89°11'27"W.

GOVT. LOT 4

MARVIN KOHOUT
REGISTERED LAND SURVEYOR
PO BOX 384
AITKIN, MN 56431-0384
1-218-927-5452

I HEREBY CERTIFY THAT THIS SURVEY PLAN OR REPORT WAS
PREPARED BY ME OR UNDER MY DIRECT SUPERVISION AND
THAT I AM A DULY REGISTERED LAND SURVEYOR UNDER THE
LAWS OF THE STATE OF MINNESOTA.

Marvin R. Kohout
DATE 15 July 2013 REG. NO. 17774

10/11/2017, 8468