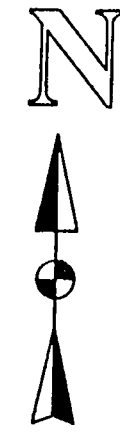



CERTIFICATE OF SURVEY

PART OF GOVERNMENT LOT 3, SECTION 8, TOWNSHIP 140 NORTH,
RANGE 31 WEST, CASS COUNTY, MINNESOTA

FOR: Walter L. Richardson Jr.
HC 75 Box 524
Hackensack, MN. 56452



1"=40'



- DENOTES FOUND IRON MONUMENT
- DENOTES IRON MONUMENT SET MARKED BY REGISTRATION NO. 21367

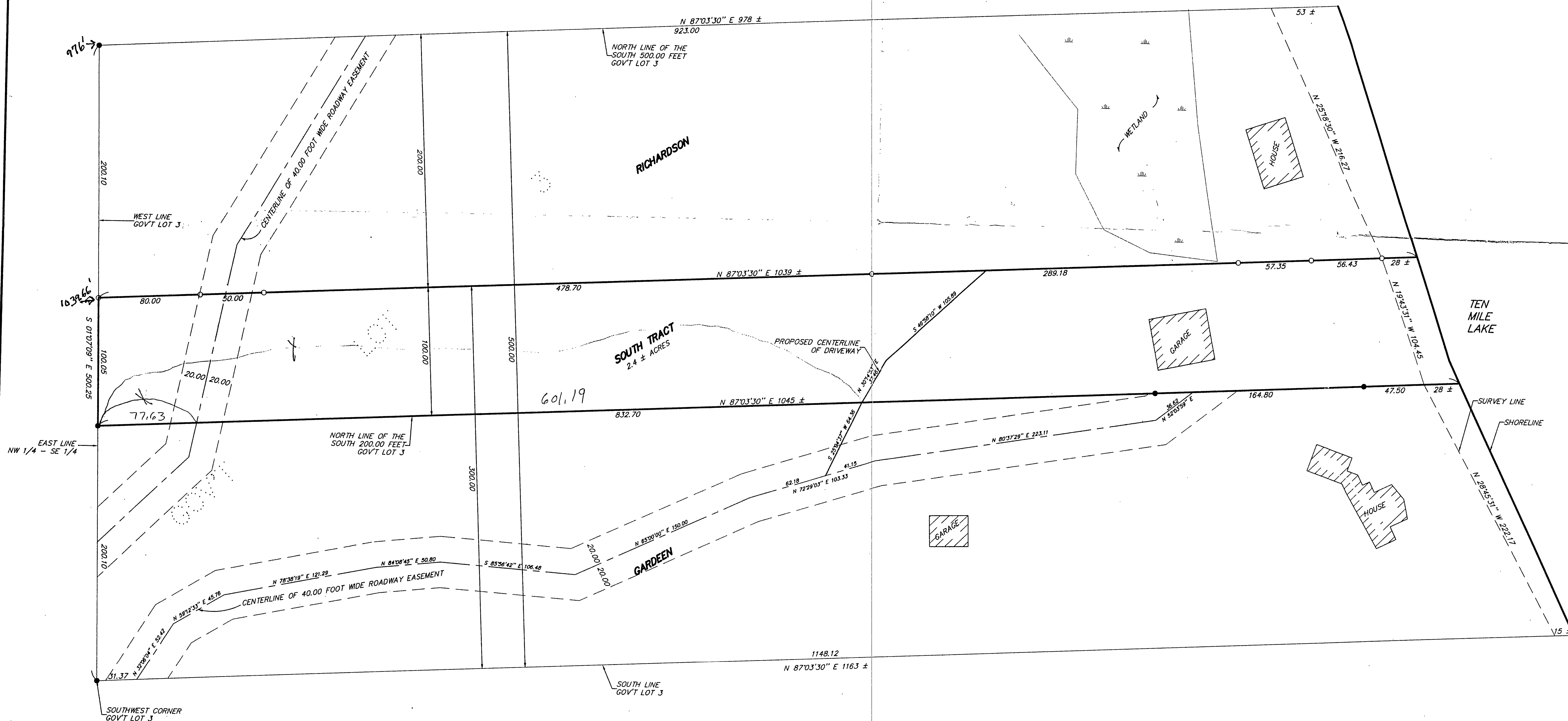
ORIENTATION OF THIS BEARING SYSTEM IS BASED ON THE NORTH LINE OF THE SOUTH 200.00 FEET OF GOVERNMENT LOT 3 AND IS ASSUMED TO BEAR N 87°03'30" E

SOUTH TRACT

The North 100.00 feet of the South 300.00 feet of Government Lot 3, Section 8, Township 140 North, Range 31 West, Cass County, Minnesota.

RICHARDSON

The North 200.00 feet of the South 500.00 feet of Government Lot 3, Section 8, Township 140 North, Range 31 West, Cass County, Minnesota.



I HEREBY CERTIFY THAT THIS SURVEY, PLAN, SPECIFICATION OR REPORT WAS PREPARED BY ME OR UNDER MY DIRECT SUPERVISION AND THAT I AM A DULY LICENSED ENGINEER OR LAND SURVEYOR UNDER THE LAWS OF THE STATE OF MINNESOTA.

DATE 8/5/97 LIC. NO. 21367

LANDECKER & ASSOCIATES INC.

WALKER, MN. 56484

PHONE 218-547-1296

PROG. NO.	DATE	REVISIONS	COMPUTER
TLF	8/5/97		08591-4
CHECKED BY	SCALE		BOOK xx PG. 29
DRAWN BY	HERE	1"=40'	FILE NO. 105591-4