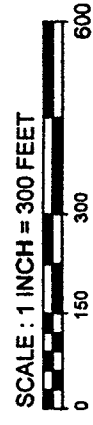
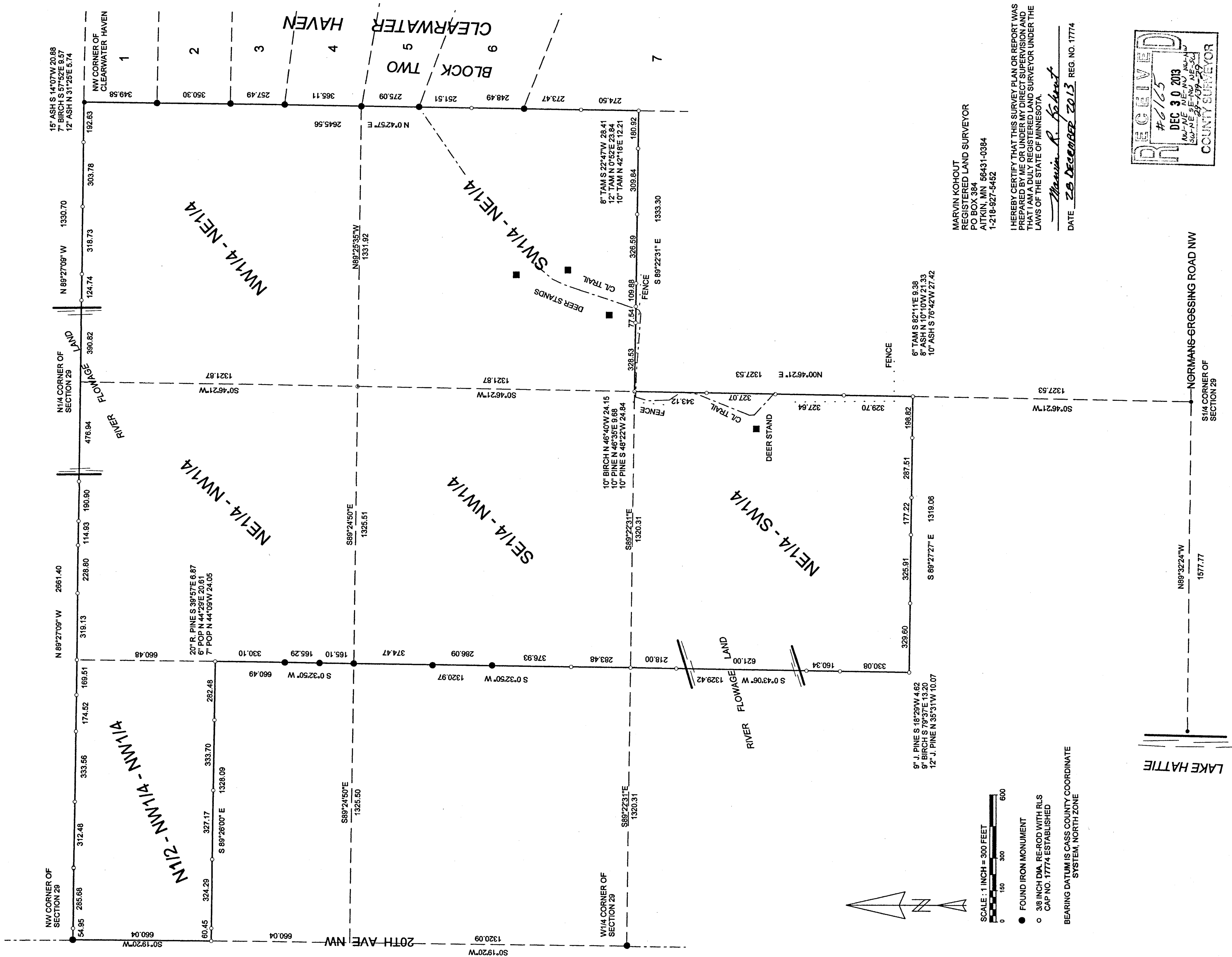


# CERTIFICATE OF SURVEY

LAND OFFICE PROJECT 26 IN  
 SEC. 29, TWP. 139 N., RGE. 29 W.,  
 CASS COUNTY, MINNESOTA



- FOUND IRON MONUMENT
- 3/8 INCH DIA. RE-ROD WITH RLS CAP NO. 17774 ESTABLISHED


BEARING DATUM IS CASS COUNTY COORDINATE SYSTEM, NORTH ZONE

MARVIN KOHOUT  
 REGISTERED LAND SURVEYOR  
 PO BOX 384  
 ATKIN, MN 56431-0384  
 1-218-927-5462

I HEREBY CERTIFY THAT THIS SURVEY PLAN OR REPORT WAS PREPARED BY ME OR UNDER MY DIRECT SUPERVISION AND THAT I AM A DULY REGISTERED LAND SURVEYOR UNDER THE LAWS OF THE STATE OF MINNESOTA.

*Marvin R. Kohout*

DATE 25 DECEMBER 2013 REG. NO. 17774



LAKE HATTIE

NORMANS-CROSSING ROAD NW  
 S1/4 CORNER OF SECTION 29