

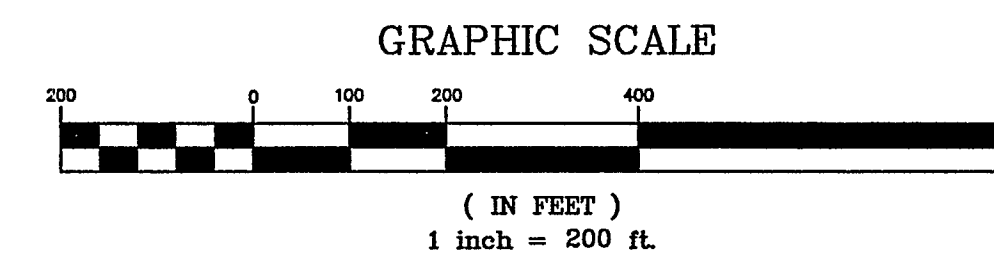


LEGAL DESCRIPTION: (PER ABSTRACT)

The North Half of the Southeast Quarter, Section 2, Township 138, Range 30.
LESS
The East 295.16 feet of the North 295.16 feet of the Northeast Quarter of the Southeast Quarter,
Section 2, Township 138, Range 30, Cass County, Minnesota.

AND

The Southeast Quarter of the Southeast Quarter, Section 2, Township 138, Range 30.



Prepared By:
Westwood Professional Services, Inc.
 411 Laurel Street
 Brainerd, MN 56401
 Phone: (218) 829-1751 Fax: (218) 829-4733

I hereby certify that this survey was prepared by me or under my direct supervision and that I am a duly licensed LAND SURVEYOR under the laws of the State of Minnesota.
 Bruce Grivna
 Date: 7/2/04 License No. 17253

Revisions:

Crew: EN/KW
 Checked: BWG
 Drawn: CDH
 Record Drawing by/date: _____

Prepared for:

Mark & Jane Glazier
 2830 4th Street SW
 Backus, Minnesota 56435

Certificate of Survey

Backus, Minnesota

Part of Sec. 2, T138,
 R30, Cass County, MN