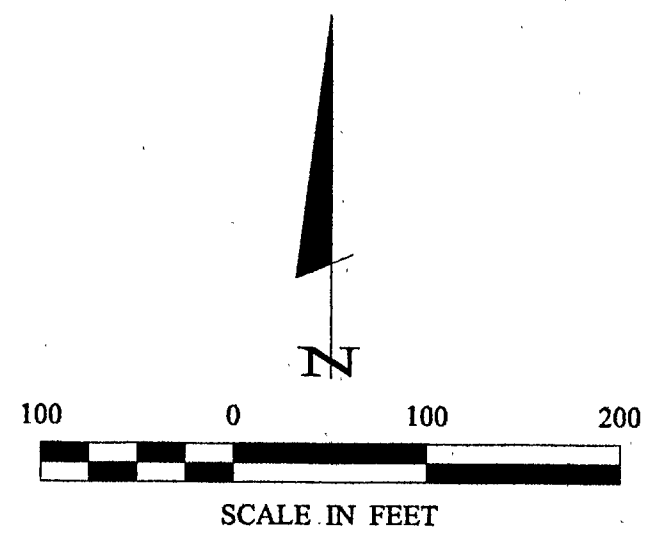
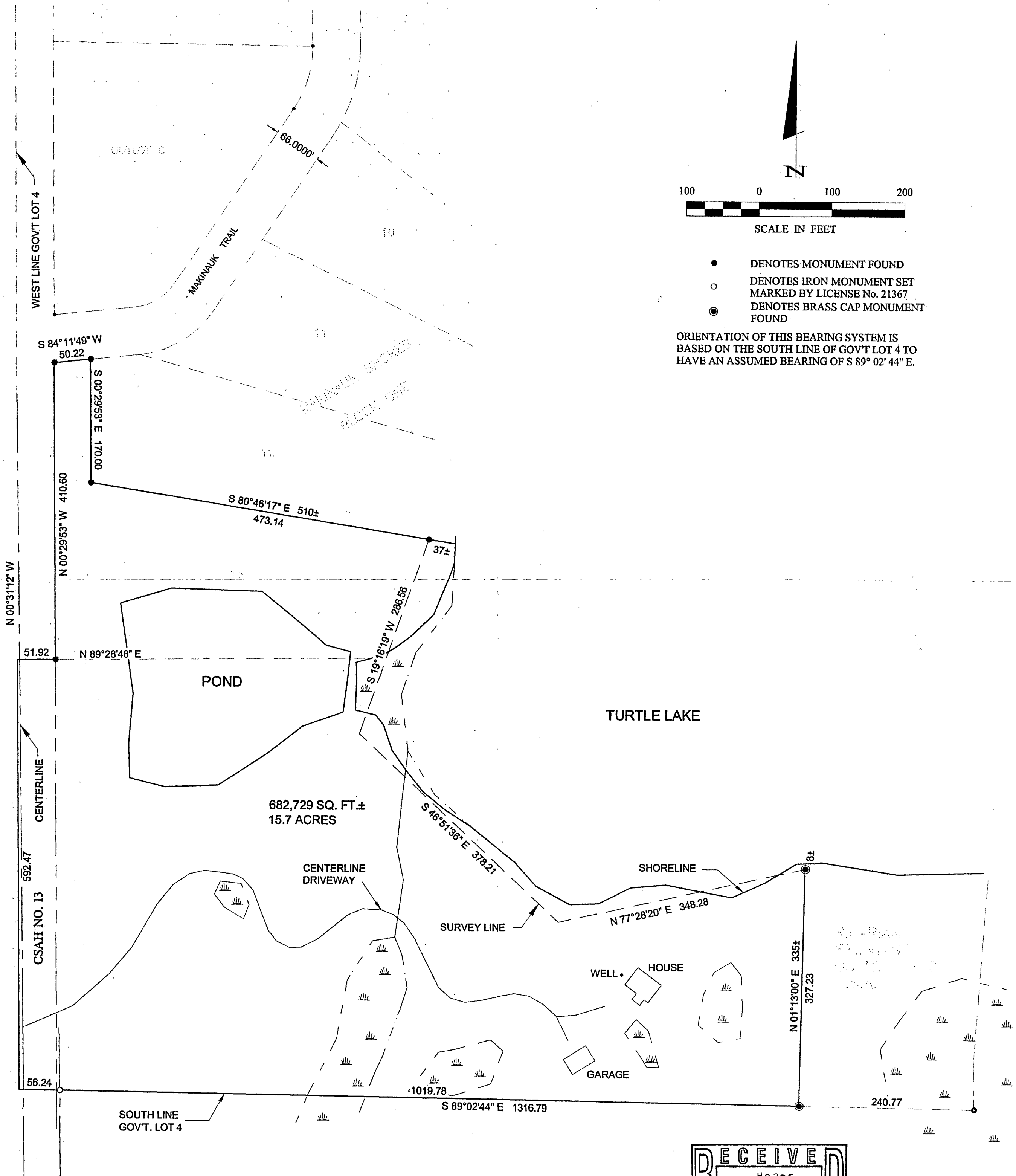


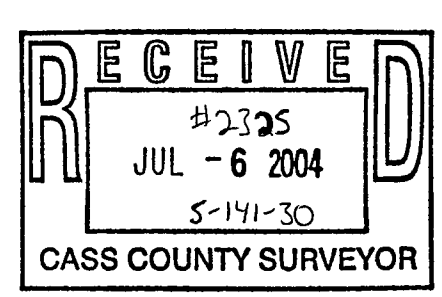
# CERTIFICATE OF SURVEY

LOT 13, BLOCK I, MAKINAUK SHORES AND  
THE UNPLATTED PORTION OF GOVERNMENT LOT 4,  
SECTION 5, TOWNSHIP 141 NORTH, RANGE 30 WEST,  
CASS COUNTY, MINNESOTA



- DENOTES MONUMENT FOUND
- DENOTES IRON MONUMENT SET MARKED BY LICENSE No. 21367
- ⊙ DENOTES BRASS CAP MONUMENT FOUND

ORIENTATION OF THIS BEARING SYSTEM IS BASED ON THE SOUTH LINE OF GOVT LOT 4 TO HAVE AN ASSUMED BEARING OF S 89° 02' 44" E.



SHEET 1 OF 1	CERTIFICATE OF SURVEY	PROJ. MGR. DRG	COMPUTER: 042095	DATE: 6-30-04	REVISIONS	I HEREBY CERTIFY THAT THIS SURVEY, PLAN, SPECIFICATION, OR REPORT WAS PREPARED BY ME OR UNDER MY DIRECT SUPERVISION AND THAT I AM A DULY LICENSED PROFESSIONAL ENGINEER OR LAND SURVEYOR UNDER THE LAWS OF THE STATE OF MINNESOTA.   DAVID S. LANDECKER DATE 6/30/04 LIC. NO. 17008
	NORTHERN LAKES COMPANY PO BOX 536 WALKER, MN 56484	CHECKED BY: DSL	FIELD BOOK: BOOK 211 PG. 50	SCALE: HORZ. 1"=100'	DATE	
	DRAWN BY: DRG	FILE NO: 042095	VERT. NONE			

**Landecker & Associates, Inc.**  
Engineering • Surveying • Planning  
Walker, MN 56484  
Phone: 218-547-1296 Fax: 218-547-2272