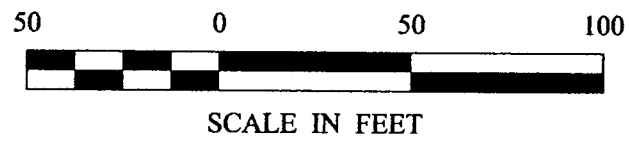


CERTIFICATE OF SURVEY

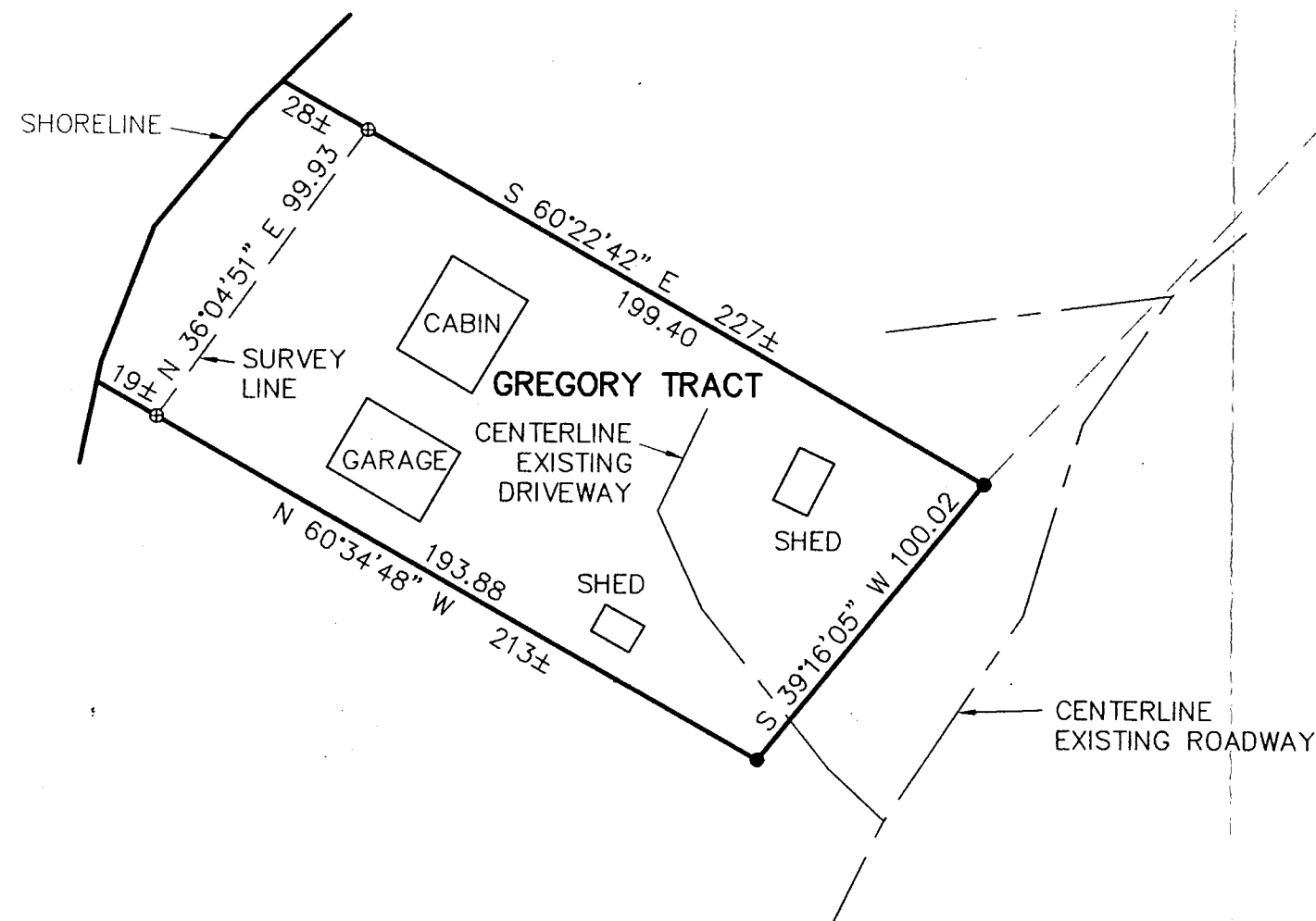
PART OF GOVERNMENT LOT 1,
SECTION 9, TOWNSHIP 140 NORTH, RANGE 30 WEST
CASS COUNTY, MINNESOTA



- DENOTES IRON PIPE MONUMENT FOUND
- DENOTES IRON MONUMENT SET MARKED BY LICENSE NO. 21367
- ⊕ DENOTES REBAR MONUMENT FOUND

ORIENTATION OF THIS BEARING SYSTEM IS BASED ON THE NORTH LINE OF GOVERNMENT LOT 1 TO HAVE AN ASSUMED BEARING OF N 88° 50' 00" W.

STONY LAKE



INDIAN HILLS


INDIAN HILLS ROAD

SE CORNER LOT 8

NORTH LINE SECTION 9

-N88°50'15"W 1649.44-
66.03 1583.41

NORTHEAST CORNER SECTION 9



Landecker & Associates, Inc.
Engineering · Surveying · Planning
Walker, MN 56464
Phone: 1-185-547-1206 Fax: 1-185-547-2272

BY: *Myron Landecker*
DATE: 06/09/03
L.C. NO. 2452

REVISIONS	DESCRIPTION	DATE

COMPUTER:	032047
FIELD BOOK:	BOOK 192 PG. 74
FILE NO.:	032047
SCALE:	1"=50'
HORIZ.:	
VERT.:	NONE

PROJ. MGR.:	DRG:	CHECKED BY:	DRAWN BY:

CERTIFICATE OF SURVEY
GARY L GREGORY
15063 GREENE AVENUE N
HUGO, MN 55038-9405