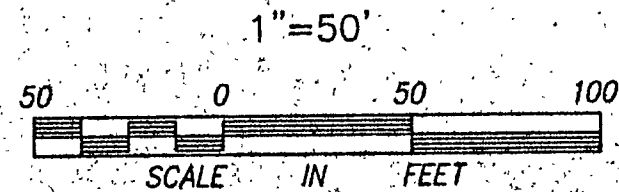
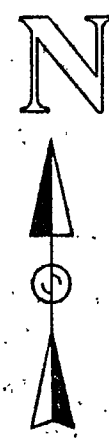


CERTIFICATE OF SURVEY

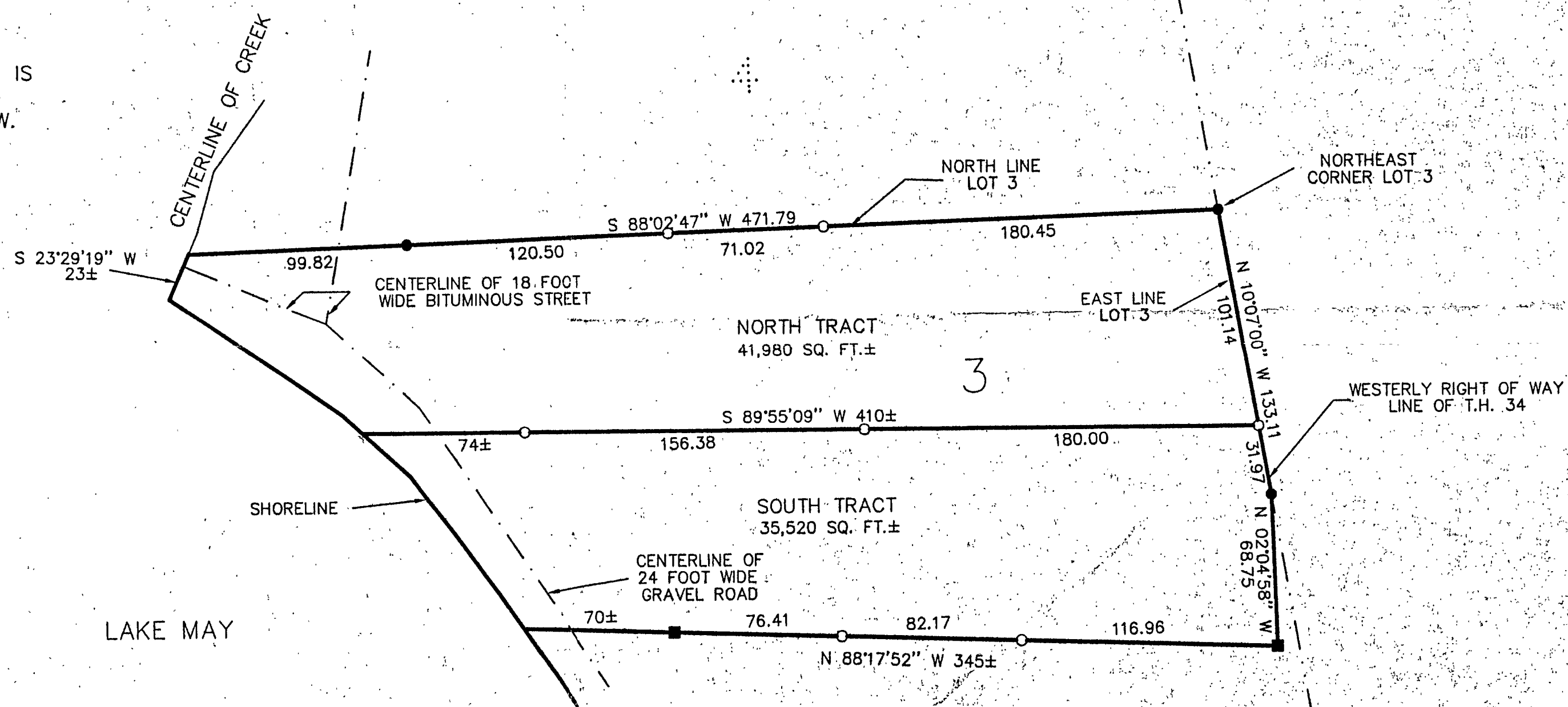
LOT 3, AUDITOR'S PLAT OF GOVERNMENT LOT 5, SECTION 22,
TOWNSHIP 142 NORTH, RANGE 31 WEST, CASS COUNTY, MINNESOTA

FOR: TED HOPEN
HCR 84, BOX 854
WALKER, MN 56484



- DENOTES FOUND IRON MONUMENT
- DENOTES IRON MONUMENT SET MARKED BY REGISTRATION NO. 21367
- DENOTES IRON MONUMENT IMBEDDED IN CEMENT POST FOUND

ORIENTATION OF THIS BEARING SYSTEM IS BASED ON THE NORTH LINE OF LOT 3 AND ASSUMED TO BEAR S 88°02'47" W.



I HEREBY CERTIFY THAT THIS SURVEY, PLAN, SPECIFICATION OR REPORT WAS PREPARED BY ME OR UNDER MY DIRECT SUPERVISION AND THAT I AM A DULY LICENSED ENGINEER OR LAND SURVEYOR UNDER THE LAWS OF THE STATE OF MINNESOTA.

[Signature]
DATE 7/27/98 LIC. NO. 21367

LANDECKER & ASSOCIATES INC.
WALKER, MN. 56484
PHONE 218-547-1296
PLANNING ENGINEERING SURVEYING

PROC. MGR. TLP	DATE 7/27/98	REVISIONS	COMPUTER 653-5
CHECKED BY TLP	SCALE HORIZ 1"=50'		BOOK 140 PG. 38
DRAWN BY DRG	VERT. NONE		FILE NO. W553-8
			SHEET 1 OF 1