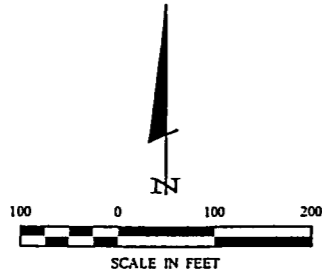


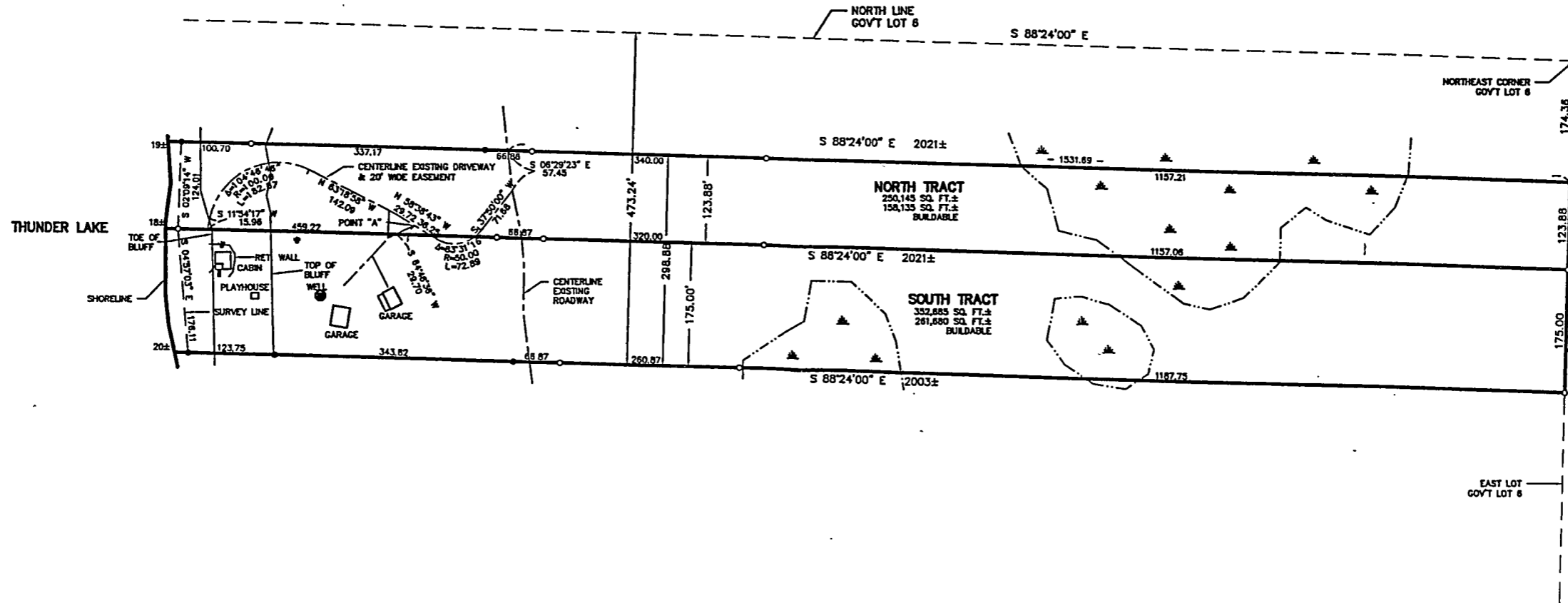
CERTIFICATE OF SURVEY

PART OF GOVERNMENT LOT 6,
SECTION 10, TOWNSHIP 140 NORTH, RANGE 26 WEST,
CASS COUNTY, MINNESOTA



- DENOTES MONUMENT FOUND
- DENOTES IRON MONUMENT SET MARKED BY LICENSE NO. 21367
- ▲ DENOTES WETLAND
- ▼ DENOTES SEPTIC CLEANOUT
- ▽ DENOTES LIFT STATION

ORIENTATION OF THIS BEARING SYSTEM IS BASED ON THE NORTH LINE OF GOVT LOT 6 TO HAVE AN ASSUMED BEARING OF S 88° 24' 00" E.



RECEIVED
FEB 28 2003
COUNTY SURVEYOR

Landecker & Associates, Inc.
Incorporated in the State of Minnesota
Professional Surveyors - Planning
Wakar, MN 5648
Phone: 1-218-541-1206 Fax: 1-218-541-2372

I HEREBY CERTIFY THAT THIS SURVEY, PLAN, SPECIFICATION, OR REPORT WAS PREPARED BY ME OR UNDER MY CLOSE SUPERVISION AND THAT I AM A LICENSED SURVEYOR UNDER THE LAWS OF THE STATE OF MINNESOTA.
[Signature]
DATE: 2/28/03 U.C. NO. 01327

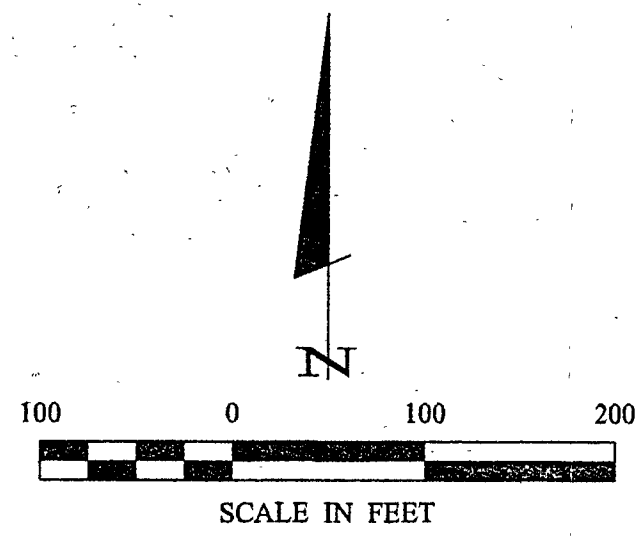
PROJ. NO.	COMPUTER	DATE	REVISIONS
DRG	022232	2/28/03	DESCRIPTION
CHECKED BY:	FIELD BOOK:	SCALE:	DATE
TLF	BOOK 189 PG. 52	HORIZ. 1"=100'	SIZE/NO. BLUFF LINES
DRAWN BY:	FILE NO.:	VERT. NONE	
DRG	022232		

A175

EXHIBIT "B"

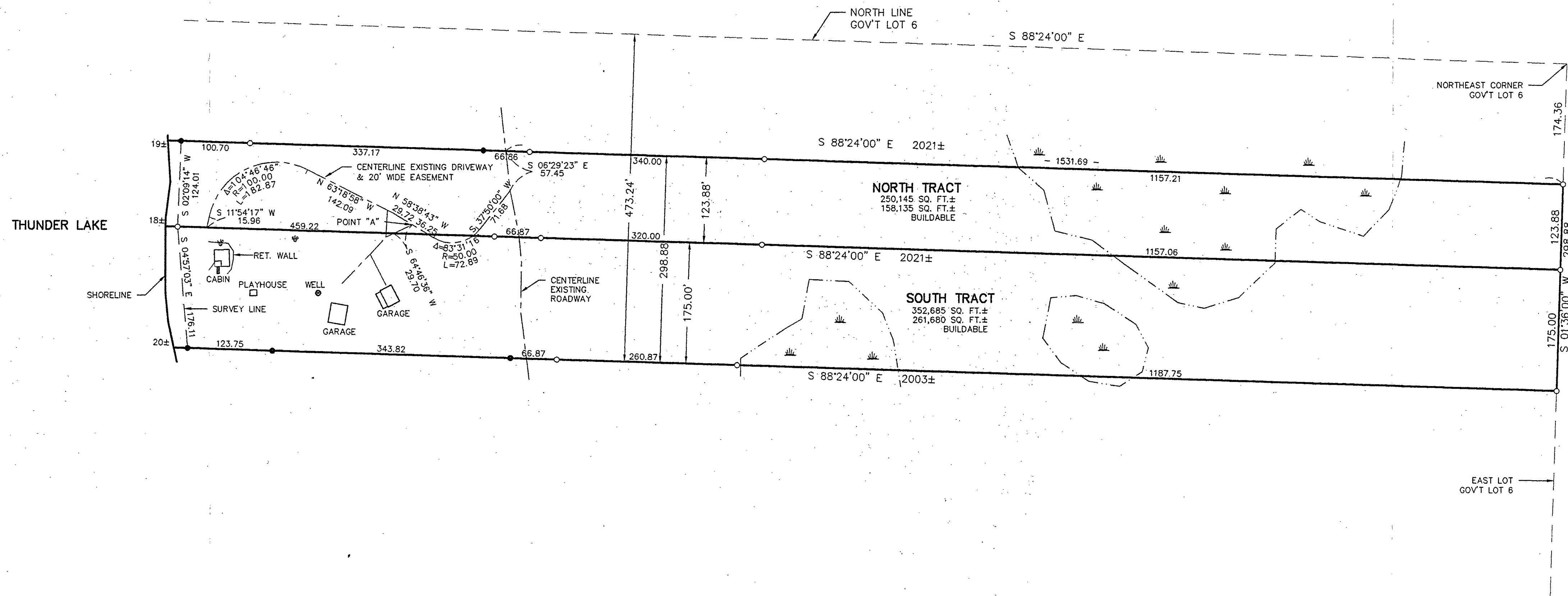
CERTIFICATE OF SURVEY

PART OF GOVERNMENT LOT 6,
SECTION 10, TOWNSHIP 140 NORTH, RANGE 26 WEST,
CASS COUNTY, MINNESOTA



- DENOTES MONUMENT FOUND
- DENOTES IRON MONUMENT SET MARKED BY LICENSE NO. 21367
- ≡ DENOTES WETLAND
- ⊕ DENOTES SEPTIC CLEANOUT
- ⊖ DENOTES LIFT STATION

ORIENTATION OF THIS BEARING SYSTEM IS BASED ON THE NORTH LINE OF GOVT LOT 6 TO HAVE AN ASSUMED BEARING OF S 88° 24' 00" E.



RECEIVED
#1877
JAN 31 2009
22 6 10/10/25
CASS COUNTY SURVEYOR

Landecker & Associates, Inc.
 Engineering - Surveying - Planning
 Walker, MN 56484
 Phone 1-218-547-1296 Fax 1-218-547-2272

I HEREBY CERTIFY THAT THIS SURVEY, PLAN, SPECIFICATION, OR REPORT WAS PREPARED BY ME OR UNDER MY DIRECT SUPERVISION AND I AM A LICENSED SURVEYOR UNDER THE LAWS OF THE STATE OF MINNESOTA.
 DATE: 1/21/09
 SURVEYOR: ARY L. FREEMAN
 LIC. NO. R1367

REVISIONS	DESCRIPTION	DATE	BY

DATE:	1/21/09
SCALE:	HORZ. 1" = 100'
VERT.:	NONE
COMPUTER:	022232
FIELD BOOK:	BOOK 189 PG. 52
FILE NO.:	022232

CERTIFICATE OF SURVEY
 MIKE HOWARD
 451 127TH LANE NW
 COON RAPIDS, MN. 55448