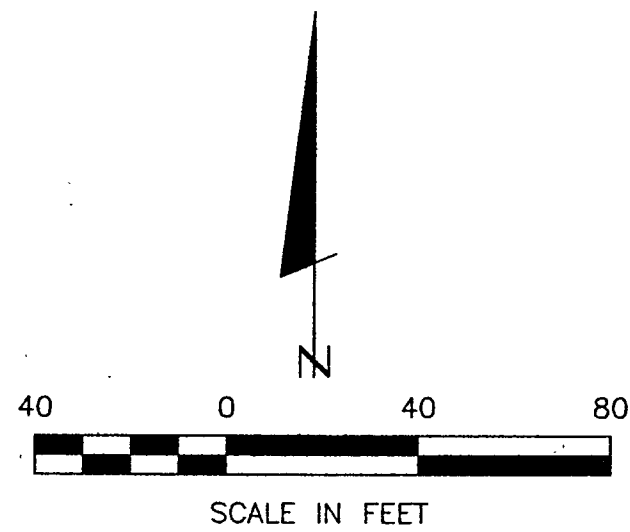
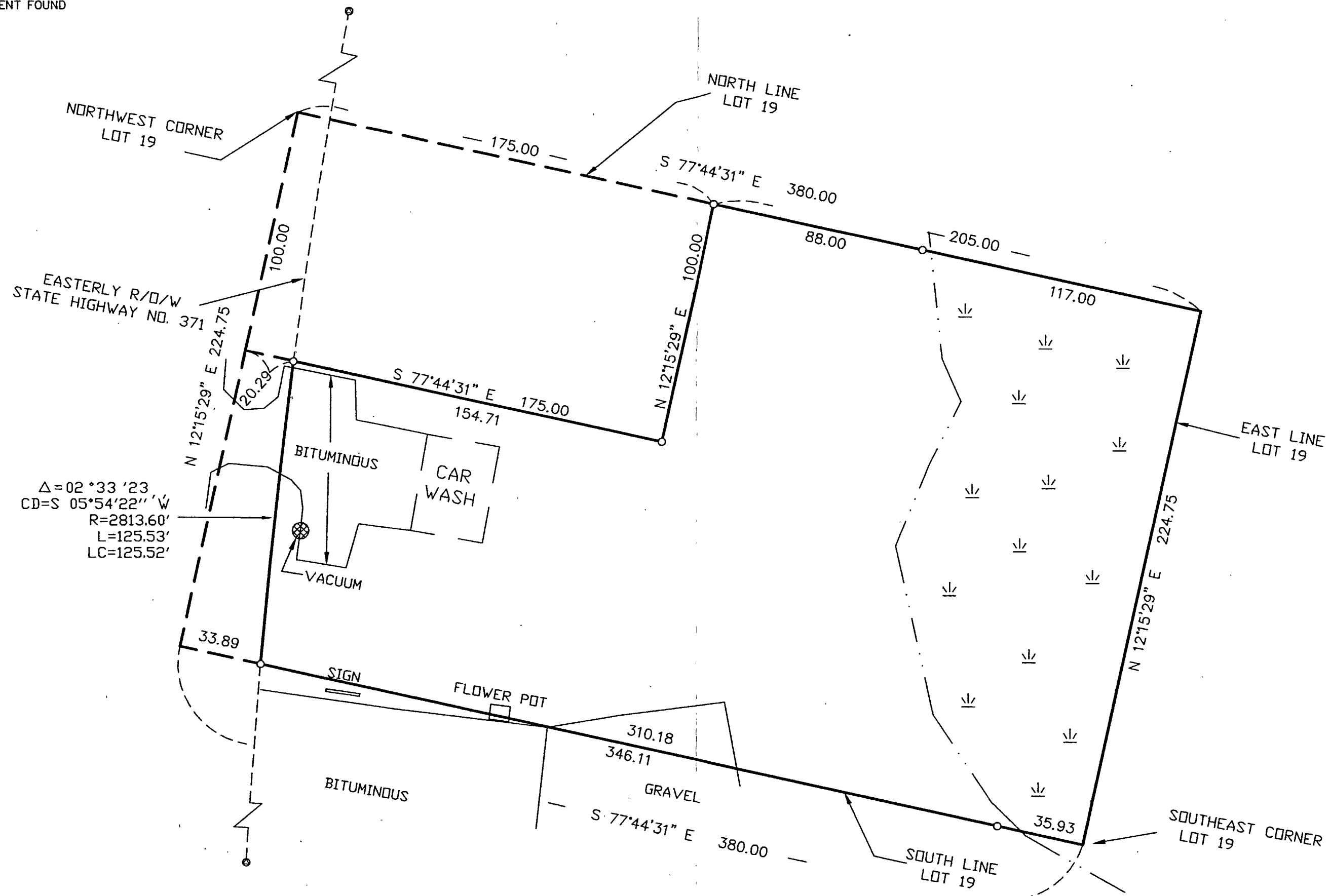


CERTIFICATE OF SURVEY


PART OF LOT 19, AUDITOR'S PLAT OF HACKENSACK,
SECTION 19, TOWNSHIP 140 NORTH, RANGE 30 WEST,
CASS COUNTY, MINNESOTA



- DENOTES MONUMENT FOUND
- DENOTES IRON MONUMENT SET MARKED BY LICENSE NO. 21367
- ⊙ DENOTES MN DOT MONUMENT FOUND
- ⇓ DENOTES WETLAND



$\Delta = 02^\circ 33' 23''$
 $CD = S 05^\circ 54' 22'' W$
 $R = 2813.60'$
 $L = 125.53'$
 $LC = 125.52'$



CERTIFICATE OF SURVEY DAYB SCHROEDER PO BOX 217 HACKENSACK, MN, 56452		COMPUTER: 992073 FIELD BOOK: BOOK 151 PG. 45 FILE NO: W992073	DATE: 6/25/01 SCALE: 1"=40' HORIZ. VERT. NONE	REVISIONS DESCRIPTION DATE	I HEREBY CERTIFY THAT THIS SURVEY PLAN, SPECIFICATION OR REPORT WAS PREPARED BY ME OR UNDER MY DIRECT SUPERVISION AND THAT I AM A DULY LICENSED ENGINEER OR LAND SURVEYOR UNDER THE LAWS OF THE STATE OF MINNESOTA. DATE: 6/25/01 LIC. NO. 21367
PROJ. MGR. TLF	CHECKED BY: TLF	DRAWN BY: DRG	LANDecker & Associates, Inc. Engineering - Surveying - Planning Wabesa, MN 56484 Phone: 218-547-1306 Fax: 218-547-2372		
SHEET 1 of 1					