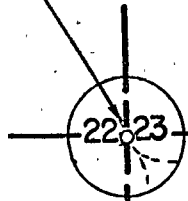


GOV'T LOT 3

C.A.R. 17 N. 35° 21' W.

4" IRON PIPE IN PLACE



N. 90° E.

3102.8'

USGS. BM. S-188 (1935)
ELEV. 1347.097

N. 90° E.

117.3'

17'±

36.6'

S. 0° 00'

250'

0.9± ACRE

ISLAND LAKE
383 ACRES

GOV'T LOT 10

26.1'

N. 90° E

56'

197'


236±

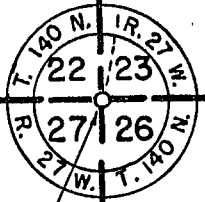
39'±

LEWIS B. REX
ELSIE A. REX
G.E. PHELPER
JUANITA B. PHELPER
0.9± ACRE
AUGUST 6 1958
BOOK 117 PAGE 442
DOCUMENT NO 159405

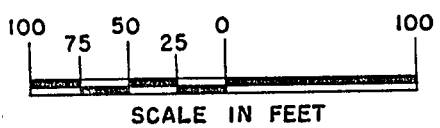
N. 0° 00'

2641.0'

- △ TRAVERSE POINT
- IRON MARKER IN PLACE
- ⊙ IRON MARKER SET
-  PROPERTY OF STATE OF MINNESOTA



4" IRON PIPE IN PLACE
CAPPED AND MARKED




SCALE IN FEET

MINNESOTA CONSERVATION DEPARTMENT

DIVISION OF GAME & FISH

PUBLIC ACCESS PROPERTY MAP

ISLAND LAKE
NEAR OUTING-CASS CO.

SEC. 23	T. 140 N.	R. 27 W.	5 TH. P.M.
DRAWN C.C.	DIVISION OF WATERS ENGINEERS		SURVEY H.J.N. 12-57
CHKD. J.K.	APPROVED 		DATE 12-11-57
REVISED	DIRECTOR		1929 SLD

R.I.O.
12-10-57

REQ.
58-73

FILE
A-771