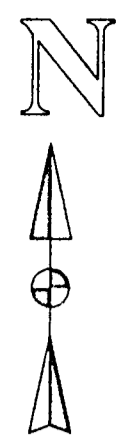


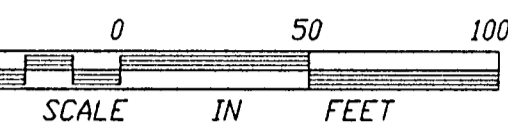
CERTIFICATE OF SURVEY

PART OF THE SOUTHWEST QUARTER OF THE NORTHWEST
 GOVERNMENT LOTS 1 & 2, SECTION 24, TOWNSHIP 141
 31 WEST, CASS COUNTY, MINNESOTA

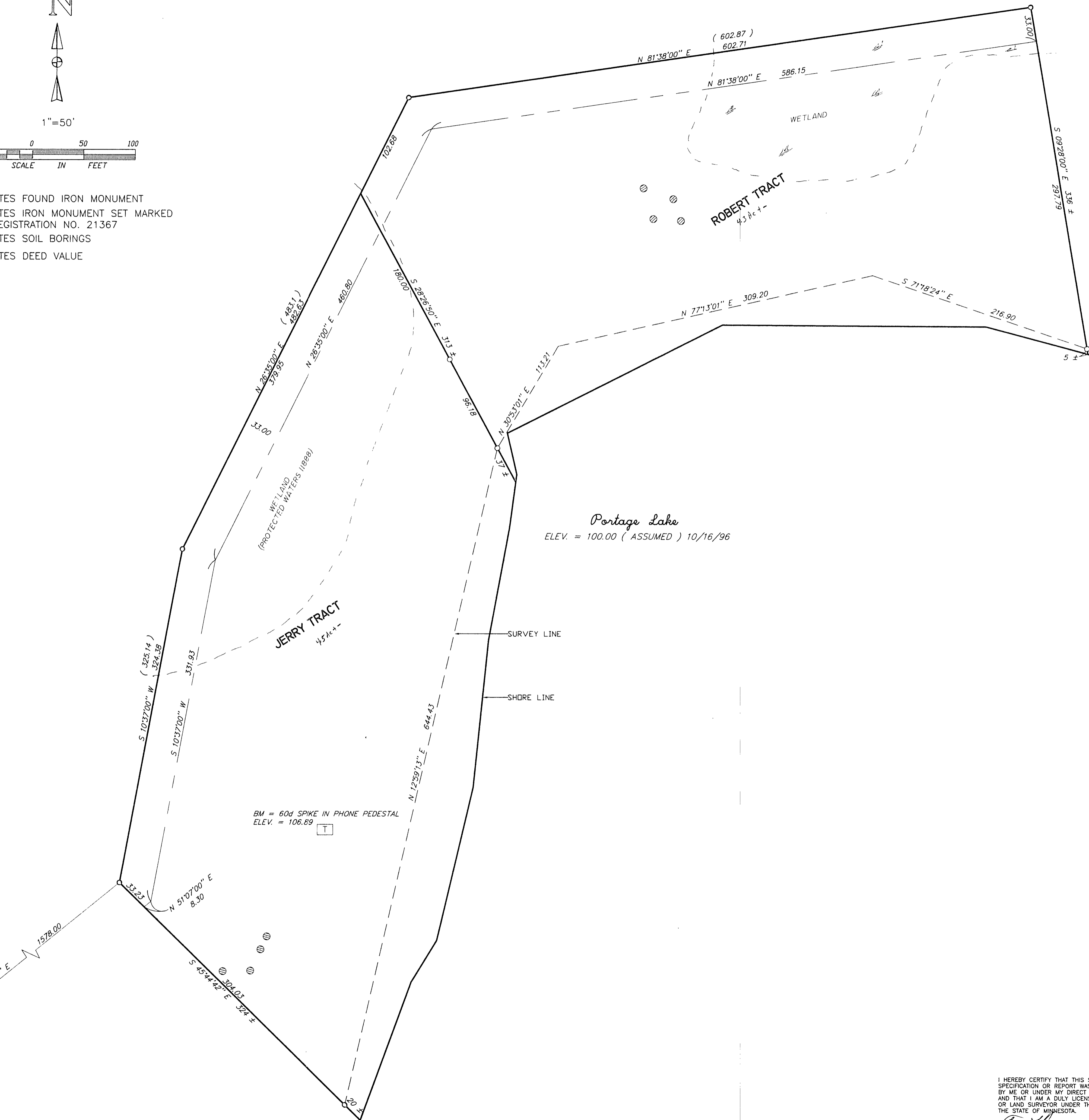
For: Jerry Freeman
 HC 73, Box 1015,
 Walker, MN. 56484



1" = 50'



○ INDICATES FOUND IRON MONUMENT
 ○ INDICATES IRON MONUMENT SET MARKED
 ○ INDICATES REGISTRATION NO. 21367
 ○ INDICATES SOIL BORINGS
 ○ INDICATES DEED VALUE



I HEREBY CERTIFY THAT THIS SURVEY, PLAN, SPECIFICATION OR REPORT WAS PREPARED BY ME OR UNDER MY DIRECT SUPERVISION AND THAT I AM A DULY LICENSED ENGINEER OR LAND SURVEYOR UNDER THE LAWS OF THE STATE OF MINNESOTA.
[Signature]
 DATE 10/31/96 LIC. NO. 21367

LANDECKER & ASSOCIATES INC.		PROJ. NBR.	DATE	REVISIONS
WALKER, MN. 56484		TLF	10/31/96	1/15/96 M.C.
PHONE 218-547-1296		CHECKED BY	SCALE	
PLANNING ENGINEERING SURVEYING		<i>[Signature]</i>	HORIZ. 1"=50'	
		DRAWN BY	VERT. NONE	
		MRS		