

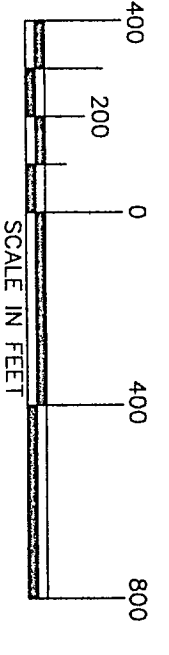
36
STATE TRUST LAND

PRIVATE LAND

COUNTY LAND

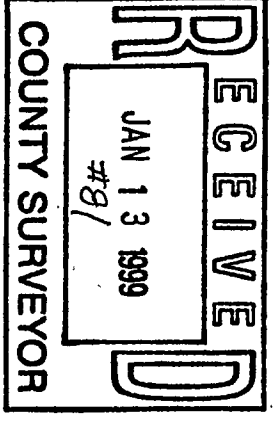

COUNTY LAND

CASS COUNTY



- CAPPED IRON PIPE FOUND
- DNR SURVEY MARKER SET
- DNR PROPERTY MONUMENT SET
- STEEL FENCE POST SET
- SPIKE SET

FEB 14 1997



36 - 135 - 31

I HEREBY CERTIFY THAT THIS SURVEY PLAN, OR REPORT WAS PREPARED BY ME OR UNDER MY DIRECT SUPERVISION AND THAT I AM A DULY LICENSED LAND SURVEYOR UNDER THE LAWS OF THE STATE OF MINNESOTA

John D. Walker
DATE 2/19/97 U.C. NO. 16098

BUREAU OF ENGINEERING	DESIGNED
PROJECT MANAGER	DRAWN
DESIGNED BY	CHECKED
DATE	VERT. DATUM

MINNESOTA DEPARTMENT OF NATURAL RESOURCES
DIVISION OF FORESTRY
PROPERTY MAP
MEADOW BROOK TOWNSHIP
DAVID HORN SURVEY
NEAR PILLAGER
CASS COUNTY

Sec. 36 T. 135 N. R. 31 W.
FO-94-19 1 FOM01853

This is not an OFFICIAL copy unless this stamp appears in RED