Assessment & Tax List - 1954

Woodrow

INDEX TO SECTIONS

SECTION	PAGE
Sec. 1	
" 2	
" 3	
" 4	
" 5	
" 6	
" 7	
" 8	
" 9	
" 10	
" 11	
" 12	
" 13	
" 14	
" 15	
" 16	
" 17	
" 18	
" 19	
" 20	
" 21	
" 22	
" 23	
" 24	
" 25	
" 26	
" 27	
" 28	
" 29	
" 30	
" 31	
" 32	
" 33	
" 34	
" 35	
" 36	

For Convenience of Auditor in Showing Boundaries of School Districts

Township No. ..... *Range No.* ..... *Mer. P. M.*



Part of Sec. 34 + 35 became No. 30 8-3-54 (See descriptions under those sections)

Desc. are also listed below:

Lots 1-2-4-5-7

Lot 6 less N. 100' W. of C&R #45

NW 1/4 of NE 1/4

SE 1/4 of SW 1/4

all in Sec. 34-140-29

+ Lot 1 Sec. 35-140-29

Returns Showing Grain Received in or Handled by Elevators, Warehouses and Mills in the ..... of ..... in the County of ..... for the Year Ending May 1, 1954.

NAMES OF OWNERS	ADDRESS	Bushels of Wheat	Bushels of Soy Beans	Bushels of Flax	Total No. of Bushels of Wheat, Soy Beans and Flax	* Tax of ½ Mill per Bushel		Bushels of Corn	Bushels of Barley	Bushels of Rye	Bushels of Oats	Bushels of Buckwheat	Bushels of all Other Grains	Total No. Bushels Corn, Barley, Rye, Oats, Buckwheat and all Other Grains	* Tax of ½ Mill Per Bushel		* Total Tax		REMARKS
						Dollars	Cts.								Dollars	Cts.	Dollars	Cts.	

Note * Assessors will not fill these Columns

Charlotte Lodge, Inc.
Charlotte Lodge, Inc.
Fort Ashton Lodge, Inc.
Fort-On-Spot Lodge
On The Trail Lodge
Alma

SUMMARY OF TAX COLLECTION

Original Levy	$ 18,022.28	
Additions	$ 16.42	
		$ 18039.70
Abatements		$ 198.04
		$ 18039.56

COLLECTIONS

March Settlement	$ 3054.39	
June Settlement	$ 10,172.92	
November Settlement	$ 3594.68	
January Settlement	$ 97.61	$ 16,919.60
		$
Over Collected	$ 19.90	
Under Collected	$	
Delinquent	$ 1119.96	$ 1119.96
Total		$ 18039.56

Pentucket Lodge
Merrimack Lodge, Inc.
Pentucket Lodge, Inc.
Merrimack Lodge
Olive Branch 2nd
Aldan

TABULAR SCHEDULE OF VALUATIONS,

LEVIED IN THE Town OF Woodrow

School District No.	Agricultural Lands Dollars	Non-Agricultural Lands Dollars	Personal Property Dollars	Total Value of all Property except Money and Credits Dollars	RATE OF STATE TAXES: Total Rate of State Tax Mills	RATE OF COUNTY TAXES: Rev. Mills	R. & B. Mills	Welfare Mills	Bonds and Int. Mills	R. & B. Sky Mills	Mills	Total Rate of County Tax Mills
Un	37,158	25515	9469	72142	3.93	25.11	14.91	50.19	11.47	2.		106.68
30	405	455	—	860								
	37563	25970	9469	73002								
					N. H. 5.22							
					9.15							

School District No.	RATE OF TOWN TAXES: Rev. Mills	R. & B. Mills	Drag Tax Mills	State Loan Mills	Fire Chore Mills	Mills	Mills	Total Rate of Town Tax Mills	RATE OF SCHOOL TAXES: Local 1 Mill Mills	Special Mills	State Loan Mills	Mills	Deficiency Mills	Tuition Mills	Transportation Mills	C.O. Mills	Mills
Un	4.7	20.3	1		10.	5.1		41.1	1. 20		40				1.5	15	
30									1. 44		40				1.5	15.	
									1. 25.		62.44				1.5	8.78	
									1. 50.		62.44				1.5	8.78	

Assessed Value	Rural	All Other	Personal Property	Total
Homestead	14898			14898
Non-Homestead	50635		9469	60,104
Total	65533		9469	74,952

RATES AND TAXES

COUNTY OF CASS, STATE OF MINNESOTA

SCHOOL TAXES: Mills	Total Rate of Sch'l Tax Mills	Total Rate of all Taxes Mills	TAXES LEVIED — LOCAL 1 MILL AND SPECIAL SCHOOL TAXES BY DISTRICTS: Local 1 Mill	Special	State Loan	Def.	Trans.	C.O.	Total School Taxes
	77.5	224.21	39.16	783.16		1566.32	558.74	587.31	2034.75
	97.5	249.21	34.95	1397.36		1397.36	5246	5240.01	3706.06
	98.77	252.43	41	18.13		53.39	81	356	4000
	123.77	275.43	46	22.70		25.41	68	399	56.21
			74.96	2213.40		3017.38	11243	1118.73	6537.10

ALL OTHER TAXES: FUNDS	Rate	Amounts
State—Non-Homestead,		3136.7
State—Homestead,		2945.76
County Revenue,		2106.80
County Road and Bridge,		1117.23
County Welfare,		3761.74
Bonds and Interest		1596.60
R. & B. Sinking		1477.4
		7995.47
Town Revenue,		352.27
Town Road and Bridge,		1321.43
Town Drag,		74.95
Town State Loan,		74.95
Fire		382.26
Chore		3080.43
School Local 1 Mill		74.96
School Special,		2213.40
School State Loan,		
Deficiency		3017.38
Tuition		
Transportation		112.43
Cap. Outlay		1118.73
		6537.10
		18,221.18

Total Taxes Real Estate 15,824.34
Pers. Prop. 2396.84
Total 18,221.18

Total Number of Acres 11,376.87

Total Levy, $ 18,221.18

I, [illegible] Clerk of the Auditor of said County and State aforesaid, do hereby certify that the foregoing is a true and correct Schedule, showing the valuation of all the taxable property, in the Town of Woodrow in said County, the several rates of Taxation and Totals of the several Tax Funds levied thereon for the year A. D. 195[illegible]

State of Minnesota, } ss.
COUNTY OF CASS

Witness my hand and official seal, this 3rd day of December A. D. 194[illegible]

SEAL

[illegible] Auditor, Cass County, Minn.
By [illegible] Deputy

COLLECTIONS OF TAXES OF 1954 Town OF Woodrow, CASS COUNTY, MINNESOTA

FUNDS	MARCH SETTLEMENT 1955	JUNE SETTLEMENT 1955	NOV. SETTLEMENT 1955	Amount Collected from Nov. 16, 1955 to First Monday in Jan. 19.56	REDUCTIONS		Total Reductions and Collected	BALANCE UNCOLLECTED	ADDITIONS		Total Uncollected to First Monday in January, 19.....
State—Non-Homestead,	8127	17590	4804	161							
State—Homestead,	8758	16583	6853	165							
County Revenue,	34035	11961	41864	1180							
County Road and Bridge,	18059	62310	22605	626							
County Welfare,	60768	21184	77748	2106							
County Sinking Fund Interest,	13788	4839	17022	471							
A.T.B. Sinking	2422	8439	2979	84							
Town Revenue,	5696	19832	7069	197							
Town Road and Bridge,	27577	85657	36233	852							
Town Dog,	1211	4224	1487	42							
Town State Loan,											
Fire	12107	42197	14893	420							
Fence	6175	21524	7595	214							
School Local 1 Mill,	1211	4219	1487	42							
School Special,	44004	116822	42125	839							
School State Loan,											
Deficiency	48431	168908	60849	1679							
Tuition											
Transportation	1816	6329	2235	63							
C. O.	18162	63262	21985	630							
	305439	1017292	359468	9761							

		LOCAL 1 MILL	SPECIAL	STATE LOAN	Deficiency	Transport.	C. O.				TOTALS
MARCH SETTLEMENT	School District No. 9 Un.	221	4423		8847	332	3318				17141
	96 Un.	990	39581		39584	1484	14844				96483
	Totals	1211	44004		48431	1816	18162				113624
JUNE SETTLEMENT	School District No. 9 Un.	2594	51884		103767	3891	37913				201049
	96 Un.	1620	64802		64802	2430	24301				157955
	9 #30	05	136		339	58	48				536
	Totals	4219	116822		168908	6329	63262				359540
NOVEMBER SETTLEMENT	School District No. 96 Un.	560	22420		22420	841	8408				54649
	9 Un.	892	17636		34872	1308	13077				67565
	9 #30	23	587		1450	35	204				2293
	96 #30	34	1688		2107	51	296				4176
	Totals	1489	42125		60849	2235	21985				150668
NOVEMBER to JANUARY	School District No. 9 Un.	42	839		1679	63	630				3253
	Totals	42	839		1679	63	630				3253
ADDITIONS	School District No.										
	Totals										
REDUCTIONS	School Disirict No.										
	Totals										

Information Lodge Information Lodge, Inc. Bemidji, Minn. Bemidji-On-Red Lodge Bemidji, Minn. Of the Trail Lodge

Assessment Roll and Tax List of Real Property in the Town of Woodlour, Cass County, Minnesota, for Taxes for the Year 1954.

Form-SGU (54) [illegible]

*Indicate Type of Property: R - Residential, C - Commercial, I - Industrial, U - Utility, F - Farm

	IN WHOSE NAME ASSESSED	TO WHOM TRANSFERRED	DESCRIPTION OF PROPERTY: SUBDIVISION	Sec. or Lot	Town or Block	Reg.	Number of Acres of Land: Acres	Hdths	No. School District	Indicate Homestead Yes or No	Indicate Agricultural Yes or No	Indicate Type of Property	TRUE AND FULL VALUATIONS: LAND Exclusive of Structures and Improvements	BUILDINGS and Other Structures	MACHINERY Permanently Attached to Real Estate	TOTAL True and Full Value	ASSESSED VALUATIONS: RURAL: Homestead Up to $4,000 20%	RURAL: Over $4,000 Non-Homestead 33⅓%	ALL OTHER: Homestead Up to $4,000 25%	ALL OTHER: Over $4,000 and Non-Homestead 40%	ALL OTHER: MACHINERY Permanently Attached to Real Estate 33⅓%	TOTAL ASSESSED VALUE	Total Assessed Value as Equalized by the Board of Review	FINAL EQUALIZED VALUE
							Acres	Hdths					Dollars	Dollars	Dollars	Dollars	Dollars	Dollars	Dollars	Dollars	Dollars	Dollars	Dollars	Dollars
1	~~Lyman W. & Ethel B. Jackson~~	~~Lloyd L. & Hazel B. Bennett~~	NE¼ of NE¼ Lot 1	1	146	29	38.36		7W	740	No	C	63	104 5/100 50 00		225	226	365				591		
	State of Minnesota																							
2			NW¼ of NE¼ Lot 2																					
3			SW¼ of NE¼																					
4	John & Anna Sanka		SE¼ of NE¼ Lot 10				54			740	Yes	T	294	150		444		148				148		
5																								
6	" "		NE¼ of NW¼ Lot 3				57.42			11	"	T	285			285		95				95		
7	" "		NW¼ of NW¼ Lot 4				41.25			11	"	T	123			123		41				41		
8	" "		SW¼ of NW¼ Lot 5				30.80			11	"	T	150			150		50				50		
9			SE¼ of NW¼																					
10																								
11	~~Henry Henry~~ Smith		NE¼ of SW¼ Lot 6				31.40			11	"	T	156			156		52				52		
12			NW¼ of SW¼																					
13	" "		SW¼ of SW¼ Lot 7				19.40			11	"	T	96			96		32				32		
14	Lambert W. & Inez V. Steinkamp		SE¼ of SW¼ Lot 8				21.15			7W	"	T	70			70	14					14		
15																								
16	" " "		NE¼ of SE¼				40			11	"	T	200	150		350	70					70		
17	" " "		NW¼ of SE¼ Lot 9				43.60			11	"	T	200			200	40					40		
18	J. B. Wertz & Walter G. Benjamin		SW¼ of SE¼				40			110	"	T	240			240		80				80		
19			SE¼ of SE¼																					
20																								
							862.61						2404	1895		4299	526	818				1344		

	SOLD FOR TAXES	VALUATIONS BY SCHOOL DISTRICTS AS EQUALIZED BY DEPARTMENT OF TAXATION: District No. ..... Rate ..... Mills	District No. 7W Rate 22 Mills	District No. 11 Rate 24 Mills	District No. ..... Rate ..... Mills	District No. ..... Rate ..... Mills	Tax including State Homestead Mills	State Tax on Non-Homestead 6.7 Mills	SPECIAL TAXES	TOTAL TAXES	PAID	WHEN PAID	Number of Receipt	March Settlement 1955	June Settlement 1955	Penalty	November Settlement 1955	Penalty	Collections to First Monday in January 1956	Penalty	Delinquent on First Monday in January 1956	Total Delinquent Tax and Penalty	REMARKS
		Dollars	Dollars	Dollars	Dollars	Dollars			$ cts.	$ cts.		Month Day Year		$ cts.	$ cts.	$ cts.	$ cts.	$ cts.	$ cts.	$ cts.	$ cts.	$ cts.	
1				N 226 365			147.28	1.90	Yes	149.18	1										149.18	116.10	
2											2												
3											3												
4			148				38.92	78		34.70	4	1st Half Paid OCT 31 1955 2nd Half Paid MAY 31 1955											
5											5		18846										
6			95				21.78	50		22.28	6	2nd Half Paid OCT 31 1955 1st Half Paid MAY 31 1955	8747		39.16		34.16					
7			41				9.40	22		9.62	7	2nd Half Paid OCT 31 1955 1st Half Paid MAY 31 1955											
8			50				11.46	26		11.72	8	2nd Half Paid OCT 31 1955 1st Half Paid MAY 31 1955											
9											9												
10											10												
11			52				11.92	28		12.20	11	PAID IN FULL MAR 24 1955	5068		12.20								
12											12												
13			32				7.34	16		7.50	13	PAID IN FULL MAR 24 1955	5068		7.50								
14	SOLD FOR TAXES	H	14				3.20			3.60	14	2nd Half Paid SEP 2 1955 1st Half Paid MAY 31 1955	3617 11722		1.60		1.60						
15											15												
16	SOLD FOR TAXES	H	70				16.04			16.04	16	1st Half Paid MAY 31 1955 2nd Half Paid SEP 2 1955	3141 11722		8.02		8.02						
17	SOLD FOR TAXES	H	40				9.16			9.16	17	1st Half Paid MAY 31 1955 2nd Half Paid SEP 2 1955			4.58		4.58						
18			80				18.34	42		18.76	18	PAID IN FULL FEB 28 1955	3138	18.76									
19											19												
20		H	124 498 622	H 226 365 591 / 6142 59112.13			142.56	4.57	NA	29.43	20												
							29.98 4							18.76	73.06		53.36				149.18		

Assessment Roll and Tax List of Real Property in the Town of Woodrow, Cass County, Minnesota, for Taxes for the Year 1954.

*Indicate Type of Property; R - Residential, C - Commercial, I - Industrial, U - Utility, F - Farm

	In Whose Name Assessed	To Whom Transferred	Description of Property: Subdivision	Sec. or Lot	Twp. or Block	Rng	Number of Acres of Land (Acres / Hdths)	Sch. School District	Indicate Homestead Tax No.	Indicate Agricultural Tax No.	* Indicate Type of Property	True and Full Valuations: Land Exclusive of Structures and Improvements	Buildings and Other Structures	Machinery Permanently Attached to Real Estate	Total True and Full Value	Assessed Valuations: Rural: Homestead Up to $4,000 20%	Rural: Over $4,000 Non-Homestead 33⅓%	All Other: Homestead Up to $4,000 25%	All Other: Over $4,000 Non-Homestead 40%	Machinery Permanently Attached to Real Estate 33⅓%	Total Assessed Value	Total Assessed Value on Equalization by the Board of Review	Final Equalized Value
												Dollars	Dollars	Dollars	Dollars	Dollars	Dollars	Dollars	Dollars	Dollars	Dollars	Dollars	Dollars
1	State of Minnesota		N½ of NE¼ Lot 1				140.29		Un														
2	State of Minnesota		NW¼ of NW¼ Lot 2																				
3	State of Minnesota		SW¼ of NW¼																				
4	Dan Fendle C. [illegible]		SE¼ of NW¼				40		no		F	345			345		115				115		
5																							
6	State of Minnesota		NE¼ of NW¼ Lot 3																				
7	State of Minnesota		NW¼ of NW¼ Lot 4																				
8	State of Minnesota		SW¼ of NW¼																				
9	State of Minnesota		SE¼ of NW¼																				
10																							
11	State of Minnesota		NE¼ of SW¼																				
12	State of Minnesota		NW¼ of SW¼																				
13	State of Minnesota		SW¼ of SW¼																				
14	State of Minnesota		SE¼ of SW¼																				
15	Marie La Valle		330' x 372' of E½ of E¼ of SE¼				3.42		no		R	30	150		180		60				60		
16	Mrs. Fred Smith		NE¼ of SE¼				40.94		no		F	282			282		94				94		
17	State of Minnesota		NW¼ of SE¼																				
18	Lee D. Selle & Leola M. Selle		SW¼ of SE¼				41.22		no		F	120			120		40				40		
19	Mary E. Riley		SE¼ of SE¼ (except 7.5 acres sold)				35.67		no		R	280	200		480		160				160		
20	Harry B. & Jean E. Hanson		Beginning at SE Cor. of Sec. 2 thence S 89° 31' 150 ft; E 5.5 rods to E line of Sec. 2; S 115' to beginning				1.78		yes		R	50	150		200	40					40		
							164.83					1107	500		1607	41	469				509		

	Sold for Taxes	Valuations by School Districts as Equalized by Department of Taxation: District No. ..... Rate ..... Mills	District No. 2 Rate 97 Mills	District No. ..... Rate ..... Mills	District No. ..... Rate ..... Mills	District No. ..... Rate ..... Mills	District No. ..... Rate ..... Mills	Tax Including State Homestead ..... Mills	State Tax on Non-Homestead 5.5 Mills	Special Taxes	Total Taxes		Paid	When Paid (Month Day Year)	Number of Receipt	March Settlement 1955	June Settlement 1955	Penalty	November Settlement 1955	Penalty	Collections to First Monday in January 1956	Penalty	Delinquent on First Monday in January 1956	Total Delinquent Tax and Penalty	Remarks
		Dollars	Dollars	Dollars	Dollars	Dollars	Dollars	$ cts.	$ cts.	$ cts.	$ cts.					$ cts.	$ cts.	$ cts.	$ cts.	$ cts.	$ cts.	$ cts.	$ cts.	$ cts.	
1												1													
2												2													
3												3													
4			115					2636	60		2696	4	PAID IN FULL	JAN 5 1955	9	2696									
5												5													
6												6													
7												7													
8												8													
9												9													
10												10													
11												11													
12												12													
13												13													
14												14													
15			60					1376	32		1408	15										140	1548		
16			94					2154	50		2204	16	PAID IN FULL	MAR 24 1955	5061		2204								
17												17													
18	PAID FOR TAXES		40					916	20		936	18	PAID IN FULL	MAY 31 1955	13154		936						93	1030	
19			160					3668	84		3752	19	PAID IN FULL	MAY 31 1955	8750		3752								
20		H	40					916			916	20	PAID IN FULL	MAY 31 1955			916								
		H	40					1166	346		1512					2696	6872						224		
			459																						

Internation Lodge
Bethlehem Lodge, Inc.
Fort Dillon
Bethlehem Lodge, Inc.
Fort-In-Sod Lodge
Otter Trail Lodge
Adm.

Assessment Roll and Tax List of Real Property in the Town of Woodlawn, Cass County, Minnesota, for Taxes for the Year 1954.

*Indicate Type of Property: R-Residential, C-Commercial, I-Industrial, U-Utility, F-Farm

	In Whose Name Assessed	To Whom Transferred	Description of Property: Subdivision	Sec. or Lot	Town or Block	Reg.	Number of Acres of Land (Acres / 100ths)	Sch. School District	Indicate Homestead Tax w. No	Indicate Veteran Tax w. No	Indicate Type of Property	True and Full Valuations: Land Exclusive of Structures and Improvements (Dollars)	Buildings and Other Structures (Dollars)	Machinery Permanently Attached to Real Estate (Dollars)	Total True and Full Value (Dollars)	Assessed Valuations: Rural: Homestead Up to $1,000 20% (Dollars)	Rural: Over $1,000 and Non-Homestead 33⅓% (Dollars)	All Other: Homestead Up to $1,000 25% (Dollars)	All Other: Over $1,000 and Non-Homestead 40% (Dollars)	All Other: Machinery Permanently Attached to Real Estate 33⅓% (Dollars)	Total Assessed Value (Dollars)	Total Assessed Value as Equalized by the Board of Review (Dollars)	Final Equalized Value (Dollars)
1	Earl C. Maul		NE¼ of NE¼ Lot 1	S	140	29	34.98	Un	No		T	216			216	72					72		
2			NW¼ of NE¼																				
3	Earl C. Maul		SW¼ of NE¼ Lot 2				45.90		"	"	T	288			288	96					96		
	State of Minnesota																						
4			SE¼ of NE¼																				
5																							
6	Earl C. Maul		NE¼ of NW¼ Lot 3				32.78		"	"	L	210			210	70					70		
7	" "		NW¼ of NW¼ Lot 4				28.58		"	"	T	186			186	62					62		
8	Leo & Frances Kobetich		SW¼ of NW¼ Lot 5 less N 100'				50.50		"	"	L	380	145		498	166					166		
9			SE¼ of NW¼																				
10	John Frederick Gerson		N 100' of Lot 5				4.10		"	"	T	40	74		114	38					38		
11	Harold R. & Verda B. Sampe		NE¼ of SW¼ Lot 6 less 450'				14.65		"	"	L	285	150		435	145					145		
12	George Gallifordt		NW¼ of SW¼ 350' of Lot 6				6		"	"	L	90	99		189	63					63		
13	Stanley H. & Lois J. Sebung		SW¼ of SW¼ Lot 9				3.50		"	"	R	3 60	270		330	110					110		
14	Robert E. Daniel & Geo. W. Flanduck		SW¼ of SW¼ Lot 7 less N 100'				15.20		"	"	R	150	180		330	110					110		
15	Oscar W. & Agnes Wilberg		S 100' of Lot 6				.50		"	"	R	24	300		324	108					108		
	State of Minnesota																						
16			NE¼ of SE¼																				
17	Harold R. & Verda B. Sampe		NW¼ of SE¼				40		"	"	T	240			240	80					80		
18	Marion D. Morton		SW¼ of SE¼ Lot 8				23.55		"	"	L	330			330	110					110		
19	John A. Knoeppel		SE¼ of SE¼				40		"	"	T	201			201	67					67		
20	Clifford E. & Gladys R. Davies		S 100' of Lot 7						No	"	T	24			24	8					8		
							365.24					2184	1221		3915	1305					1305		

	Sold for Taxes	Validations by School Districts as Equalized by Department of Taxation: District No. ___ Rate ___ Mills (Dollars)	District No. ___ Rate ___ Mills (Dollars)	District No. ___ Rate ___ Mills (Dollars)	District No. ___ Rate ___ Mills (Dollars)	District No. ___ Rate ___ Mills (Dollars)	District No. ___ Rate ___ Mills (Dollars)	Tax including State Homestead ___ Mills ($ cts.)	State Tax on Non-Homestead 5.2 Mills ($ cts.)	Special Taxes ($ cts.)	Total Taxes ($ cts.)		Paid	When Paid (Month Day Year)	Number of Receipt	March Settlement 1955 ($ cts.)	June Settlement 1955 ($ cts.)	Penalty ($ cts.)	November Settlement 1955 ($ cts.)	Penalty ($ cts.)	Collections to First Monday in January 1956 ($ cts.)	Penalty ($ cts.)	Delinquent on First Monday in January 1956 ($ cts.)	Total Delinquent Tax and Penalty ($ cts.)	Remarks
1	SOLD FOR TAXES	72						1650	38		1688	1										1688		
2												2												
3	SOLD FOR TAXES	96						2200	50		2250	3										2250		
4												4												
5												5												
6	SOLD FOR TAXES	70						1604	36		1640	6										1640		
7	SOLD FOR TAXES	62						1422	32		1454	7										1454		
8	SOLD FOR TAXES	166						3804	86		3890	8										3890		
9												9												
10		38						870	20		890	10	PAID IN FULL	MAY 31 1955	7459		890							
11		145						3324	76		3400	11	PAID IN FULL	MAY 31 1955	8751		3400							
12		63						1444	32		1476	12	PAID IN FULL	MAR 22 1955	5045		1476							
13		110						2522	58		2580	13	PAID IN FULL	MAY 31 1955	9253		2580							
14		110						2522	58		2580	14	PAID IN FULL	MAY 31 1955	9254		2580							
15		108						2476	56		2532	15	PAID IN FULL	MAY 31 1955	9257		2532							
16												16												
17		80						1834	42		1876	17	PAID IN FULL	MAY 31 1955	8751		1876							
18		110						2522	58		2580	18	PAID IN FULL	MAR 22 1955	5043		2580							
19		67						1536	34		1570	19	PAID IN FULL	MAY 31 1955	6836		1570							
20		8						184	04		188	20	PAID IN FULL	MAY 31 1955	8749		188							
		1285						29914	640		30594						19672					10922		

Assessment Roll and Tax List of Real Property in the Town of Woodrow,

*Indicate Type of Property: R-Residential, C-Commercial, I-Industrial, U-Utility, F-Farm

	In Whose Name Assessed	To Whom Transferred	Description of Property: Subdivision	Sec. or Lot	Town or Block	Rng	Number of Acres of Land (Acres / 100ths)	No. School District	Indicate Improvements on Land	Indicate Cash Value Tax or No	Indicate Type of Property	True and Full Valuations: Land Exclusive of Structures and Improvements (Dollars)	Buildings and Other Structures (Dollars)	Machinery Permanently Attached to Real Estate (Dollars)	Total True and Full Value (Dollars)	Assessed Valuations: Rural: Homestead Up to $1,000 (20%) (Dollars)	Rural: Over $1,000 and Non-Homestead (33⅓%) (Dollars)	All Other: Homestead Up to $1,000 (25%) (Dollars)	All Other: Over $1,000 and Non-Homestead (40%) (Dollars)	All Other: Machinery Permanently Attached to Real Estate (33⅓%) (Dollars)	Total Assessed Value (Dollars)	Total Assessed Value as Equalized by the Board of Review (Dollars)	Final Equalized Value (Dollars)
1	Martin O. Elmquist		NE¼ of NE¼ Lot 1	4	140	29	1.85	Wa	no	no	F	60			60		20				20		
2			SW¼ of NE¼																				
3			SE¼ of NE¼																				
4			SE¼ of NE¼																				
5	Thera M. Rieff		Lot 7				1		"	"	F	21			21		7				7		
6			NE¼ of NW¼																				
7	E. Rieff, Jr.		NW¼ of NW¼ Lot 6				10.85		"	"	F	154	200		354		118				118		
8			SW¼ of NW¼																				
9			SE¼ of NW¼																				
10	Barney E. Frank		Lot 3				1.20		"	"	F	33			33		11				11		
11	Mary V. Farnum		NE¼ of SW¼ Lot 5				43.65		"	no	C	860	6201		7061		2387				2387		
12			NW¼ of SW¼																				
13			SW¼ of SW¼																				
14	Mary V. Farnum		SE¼ of SW¼ Lot 2				52.68		"	no	L	417			417		139				139		
15	" "		Lot 4				47.90		"	"	F	288			288		96				96		
16			NE¼ of SE¼																				
17			Lot 8 Platted Cedar Grove Stock																				
18			NW¼ of SE¼																				
19			SW¼ of SE¼																				
20			SE¼ of SE¼																				
							159.13					1833	6501		8334		2775				2775		

Cass County, Minnesota, for Taxes for the Year 1954.

	Sold for Taxes	Valuations by School Districts as Equalized by Department of Taxation: District No. 1 Rate 42.7 Mills (Dollars)	District No. 2 Rate 42.7 Mills (Dollars)	District No. 3 Rate 42.7 Mills (Dollars)	District No. 4 Rate 42.7 Mills (Dollars)	District No. ..... Rate ..... Mills (Dollars)	District No. ..... Rate ..... Mills (Dollars)	Tax including State Homestead ..... Mills ($ cts.)	State Tax on Non-Homestead 5.25 Mills ($ cts.)	Special Taxes ($ cts.)	Total Taxes ($ cts.)		Paid	When Paid: Month Day Year	Number of Receipt	March Settlement 1955 ($ cts.)	June Settlement 1955 ($ cts.)	Penalty ($ cts.)	November Settlement 1955 ($ cts.)	Penalty ($ cts.)	Collections to First Monday in January 1956 ($ cts.)	Penalty ($ cts.)	Delinquent on First Monday in January 1956 ($ cts.)	Total Delinquent Tax and Penalty ($ cts.)	Remarks
1			20					458	10		468	1	PAID IN FULL	MAY 31 1955	10857		468							
2												2												
3												3												
4												4												
5			7					160	04		164	5	PAID IN FULL	MAY 31 1955	9262		2930							
6			118					2704	62		2766	6	PAID IN FULL	MAY 31 1955										
7												7												
8												8												
9												9												
10	PAID FOR TAXES		11					252	06		258	10											258	
11				2387				59486	1246		60732	11	PAID IN FULL	MAY 31 1955	10855		60732							
12												12												
13												13												
14			139					3186	72		3258	14	PAID IN FULL	MAY 31 1955	10855		3258							
15			96					2200	50		2250	15	PAID IN FULL	MAY 31 1955			2250							
16												16												
17												17												
18												18												
19												19												
20			391	2387	2775		na	59486 / 8960 / 68446	1450		69896	20					69639						258	

Interlachen Lodge
Interlachen Lodge, Inc.
Description Dodge, Small-On-Sod Lodge
Adm.
On The Trail Lodge
Adm.

Assessment Roll and Tax List of Real Property in the Town of Washburn, Cass County, Minnesota, for Taxes for the Year 1954.

*Indicate Type of Property: R-Residential, C-Commercial, I-Industrial, U-Utility, F-Farm

Form ACIM141 (Rev. 2-54) Revised Order, 1954-55

	IN WHOSE NAME ASSESSED	TO WHOM TRANSFERRED		DESCRIPTION OF PROPERTY: SUBDIVISION	Sec. or Lot	Town or Block	Rng	Number of Acres of Land: Acres	Hdths	No. School District	Indicate Homestead Yes or No	Indicate Rural or Total Tax Yes or No	*Indicate Type of Property	TRUE AND FULL VALUATIONS: LAND Exclusive of Structures and Improvements	BUILDINGS and Other Structures	MACHINERY Permanently Attached to Real Estate	TOTAL True and Full Value	ASSESSED VALUATIONS: RURAL: Homestead Up to $1,000 20%	Over $1,000 and Non-Homestead 33⅓%	ALL OTHER: Homestead Up to $1,000 25%	Over $1,000 and Non-Homestead 40%	MACHINERY Permanently Attached to Real Estate 33⅓%	TOTAL ASSESSED VALUE	Total Assessed Value as Equalized by the Board of Review	FINAL EQUALIZED VALUE
								Acres	Hdths					Dollars	Dollars	Dollars	Dollars	Dollars	Dollars	Dollars	Dollars	Dollars	Dollars	Dollars	Dollars
1	Floyd M. Stretch			NE¼ of NE¼ Lot 1	5	140	29	34.60		2a	no	yes	I	201			201		67				67		
2	" "			NW¼ of NE¼ Lot 2				40.06					I	240			240		80				80		
3	C & B Corporation			SW¼ of NE¼				58.25			yes		L	345			345	69					69		
4				SE¼ of NE¼ Lot 7																					
5																									
6	State of Minnesota			NE¼ of NW¼ Lot 3																					
7	State of Minnesota			NW¼ of NW¼ Lot 4																					
8	State of Minnesota			SW¼ of NW¼																					
9	State of Minnesota			SE¼ of NW¼																					
10																									
11	C & B Corporation			NE¼ of SW¼ Lot 6				47			no		I	141			141		47				47		
12	State of Minnesota			NW¼ of SW¼																					
13	State of Minnesota			SW¼ of SW¼																					
14	C & B Corporation			SE¼ of SW¼ Lot 5				59.20			yes		L	120			120	24					24		
15	Ernest A. Riff			Lot 9				50			no		I	12			12		4				4		
16	C & B Corporation			NE¼ of SE¼ Lot 8				20.75			yes		R	140	1250		1410	282					282		
17				NW¼ of SE¼																					
18				SW¼ of SE¼																					
19				SE¼ of SE¼																					
20																									
								240.86						1219	1250		2469	305	198				573		

	SOLD FOR TAXES	VALUATIONS BY SCHOOL DISTRICTS AS EQUALIZED BY DEPARTMENT OF TAXATION: District No. 16 Rate 34.42 Mills	District No. ..... Rate ..... Mills	District No. ..... Rate ..... Mills	District No. ..... Rate ..... Mills	District No. ..... Rate ..... Mills	Tax including State Homestead ..... Mills	State Tax on Non-Homestead 5.76 Mills	SPECIAL TAXES	TOTAL TAXES		PAID	WHEN PAID: Month Day Year	Number of Receipt	March Settlement 1955	June Settlement 1955	Penalty	November Settlement 1955	Penalty	Collections to First Monday in January 1956	Penalty	Delinquent on First Monday in January 1956	Total Delinquent Tax and Penalty	REMARKS
		Dollars	Dollars	Dollars	Dollars	Dollars	$ cts.	$ cts.	$ cts.	$ cts.					$ cts.	$ cts.	$ cts.	$ cts.	$ cts.	$ cts.	$ cts.	$ cts.	$ cts.	
1		67					15 36	34		15 70	1	PAID IN FULL	MAY 31 1955	8148		34 46								
2		80					18 34	42		18 76	2	PAID IN FULL	MAY 31 1955											
3	SOLD FOR TAXES	H 69					15 87			15 87	3	PAID IN FULL	MAY 31 1955	9261		15 87								
4											4													
5											5													
6											6													
7											7													
8											8													
9											9													
10											10													
11	SOLD FOR TAXES	47					10 78	24		11 02	11	PAID IN FULL	MAY 31 1955	9261		11 02								
12											12													
13											13													
14	SOLD FOR TAXES	H 24					5 50			5 50	14	PAID IN FULL	MAY 31 1955	9261		5 50								
15		4					92	02		94	15	PAID IN FULL	MAY 31 1955	9262		94								
16	SOLD FOR TAXES	H 282					64 64			64 64	16	PAID IN FULL	MAY 31 1955	9261		64 64								
17											17													
18											18													
19											19													
20											20													
		H 375					131 36	1 02		132 38						132 38								
		198																						
		573																						

Antlers Lodge
Antlers Lodge, Inc.
Bethel Lodge, Inc.
Bethel Lodge, Inc. 1st addn.
Bass I-On-Sed Lodge
Otter Trail Camp
Otter Trail Camp 1st addn.

Assessment Roll and Tax List of Real Property in the Town of Woodrow, Cass County, Minnesota, for Taxes for the Year 1954.

Form SCD (54) [illegible]

*Indicate Type of Property: R - Residential, C - Commercial, I - Industrial, U - Utility, F - Farm

	In Whose Name Assessed	To Whom Transferred	Description of Property: Subdivision	Sec. or Lot	Town or Block	Rng	Number of Acres of Land: Acres	10ths	No. School District	Indicate Homestead Tax or No	Indicate Agricultural Tax or No	* Indicate Type of Property	True and Full Valuations: Land Exclusive of Structures and Improvements	Buildings and Other Structures	Machinery Permanently Attached to Real Estate	Total True and Full Value	Assessed Valuations: Rural: Homestead Up to $1,000 20%	Over $1,000 and Non-Homestead 33⅓%	All Other: Homestead Up to $1,000 25%	Over $1,000 and Non-Homestead 40%	Machinery Permanently Attached to Real Estate 33⅓%	Total Assessed Value	Total Assessed Value as Equalized by the Board of Review	Final Equalized Value
							Acres	10ths					Dollars	Dollars	Dollars	Dollars	Dollars	Dollars	Dollars	Dollars	Dollars	Dollars	Dollars	Dollars
1	State of Minnesota		NE¼ of NE¼ Lot 1	6	140	29			Un															
2	State of Minnesota		NW¼ of NE¼ Lot 2																					
3	State of Minnesota		SW¼ of NE¼																					
4	State of Minnesota		SE¼ of NE¼																					
5																								
6	State of Minnesota		NE¼ of NW¼ Lot 3																					
7	State of Minnesota		NW¼ of NW¼ Lot 4																					
8	State of Minnesota		SW¼ of NW¼ Lot 5																					
9	State of Minnesota		SE¼ of NW¼																					
10																								
11	State of Minnesota		NE¼ of SW¼																					
12	State of Minnesota		NW¼ of SW¼ Lot 6																					
13	P. O. Berglund		SW¼ of SW¼ Lot 7				48.45		10	yes	T		288			288		96				96		
14	Roy S. Johnson		SE¼ of SW¼				40		yes	"	T		160			160	32					32		
15																								
16	State of Minnesota		NE¼ of SE¼																					
17	Andrew L. Johnson		NW¼ of SE¼				40		11	"	T		120			120	24					24		
18	" "		SW¼ of SE¼				40		11	"	T		240			240	48					48		
19	State of Minnesota		SE¼ of SE¼																					
20																								
							168.45						808			808	104	96				200		

Taxations by School Districts as Equalized by Department of Taxation

	Sold for Taxes	District No. ..... Rate ..... Mills	District No. Rate 42.21 Mills	District No. ..... Rate ..... Mills	District No. ..... Rate ..... Mills	District No. ..... Rate ..... Mills	District No. ..... Rate ..... Mills	Tax Including State Homestead ..... Mills	State Tax on Non-Homestead 5.2 Mills	Special Taxes	Total Taxes	Paid	When Paid: Month	Day	Year	Number of Receipt	March Settlement 1955	June Settlement 1955	Penalty	November Settlement 1955	Penalty	Collections in First Monday in January 1956	Penalty	Delinquent on First Monday in January 1956	Total Delinquent Tax and Penalty	Remarks
		Dollars	Dollars	Dollars	Dollars	Dollars	Dollars	$ cts.	$ cts.	$ cts.	$ cts.						$ cts.	$ cts.	$ cts.	$ cts.	$ cts.	$ cts.	$ cts.	$ cts.	$ cts.	
1																										
2																										
3																										
4																										
5																										
6																										
7																										
8																										
9																										
10																										
11																										
12																										
13	Sold for taxes		96					2200	50		2250	2nd Half Paid	OCT 7	1955	15948								2250	2475	
												1st Half Paid	MAY 31	1955	9263			367		367					
14		4	32					734			734															
15																										
16												2nd Half Paid	OCT 31	1955	15948			275		275					
17		4	24					550			550	1st Half Paid	MAY 31	1955	9263										
18		4	48					1100			1100	2nd Half Paid	OCT 31	1955	15948			550		550					
												1st Half Paid	MAY 31	1955	9263										
19																										
20		4	104					4584	50		4634							1192		1192					
			96																							
			200																							

Information Lodge
Information Lodge, Inc.
Post adm.
Information Lodge, Inc. Semi-On-Sed Lodge
O The Crest Adm.
Adm.

Assessment Roll and Tax List of Real Property in the Town of Woodson, Cass County, Minnesota, for Taxes for the Year 1954.

*Indicate Type of Property: R - Residential, C - Commercial, I - Industrial, U - Utility, F - Farm

Form SCD (54) 50M-8-54 50M-8-54, 100M-8-54

	In Whose Name Assessed	To Whom Transferred		Description of Property: Subdivision	Sec. or Lot	Town or Block	Range	Number of Acres of Land (Acres / 100ths)	No. School District	Indicate Homestead Yes or No	Indicate Agricultural Yes or No	*Indicate Type of Property	True and Full Valuations: Land Exclusive of Structures and Improvements (Dollars)	Buildings and Other Structures (Dollars)	Machinery Permanently Attached to Real Estate (Dollars)	Total True and Full Value (Dollars)	Assessed Valuations: Rural: Homestead Up to $4,000 20% (Dollars)	Rural: Over $4,000 and Non-Homestead 33⅓% (Dollars)	All Other: Homestead Up to $4,000 25% (Dollars)	All Other: Over $4,000 and Non-Homestead 40% (Dollars)	Machinery Permanently Attached to Real Estate 33⅓% (Dollars)	Total Assessed Value (Dollars)	Total Assessed Value as Equalized by the Board of Review (Dollars)	Final Equalized Value (Dollars)
	State of Minnesota		1	NE¼ of NE¼	7	140	29		Un															
	Andrew G. Johnson		2	NW¼ of NE¼				40		yes	yes	F	180			180	36					36		
	State of Minnesota		3	SW¼ of NE¼																				
	State of Minnesota		4	S½ of N½ Lot 1																				
			5																					
	Andrew G. Johnson		6	NE¼ of NW¼				40		"	"	F	300	600		900	180					180		
	A. R. Macew	Walter W. & Mary E. Macew	7	NW¼ of NW¼ Lot 1				44.25		no	"	L	264			264		88				88		
	" " "	" " "	8	SW¼ of NW¼ Lot 2				47.20		"	"	L	264			264		88				88		
	A. R. Macew	Harland H. & Marie T. Macew	9	SE¼ of NW¼				40		"	"	F	180			180		60				60		
	John Bauer et al & Peoples State Bank	Harland H. & Marie T. Macew		Beginning at the SE corner of the NE¼ of the NW¼ of Sec. 7 T. 140 R. 29 W. 120'																				
	Alvin E. Thomas		11	NE¼ of SW¼ (Except 1 Acre 120' x 360')				40		yes	"	F	200	280		480	96					96		
			12	NW¼ of SW¼																				
	Berthold E. Schaefer		13	(Lot 4 less N 660' & less S 220') SW¼ of NW¼				15		no	"	R	120	300		420		150				150		
	Carl O. Peterson		14	SE¼ of SW¼				40		yes	"	F	160			160	32					32		
	Ruth & Norman Kingston Sr.		15	N 660' of Lot 4 less N 165' of W 360' (Road)				10		no	yes	R	149	400		549		183				183		
	State of Minnesota		16	~~NE¼ of SE¼~~ Lot 6																				
	State of Minnesota		17	NW¼ of SE¼																				
	Carl O. Peterson		18	SW¼ of SE¼ Lot 5				52.55		yes	"	F	210			210	42					42		
			19	SE¼ of SE¼																				
	C. Douglas Atkins	John W. Atkins	20	S 220' of Lot 4				2		no	"	R	34	900		934		312				312		
								291.60					2093	2440		4533	386	881				1267		

	Sold for Taxes	Validations by School Districts as Equalized by Department of Taxation: District No. ____ Rate ____ Mills (Dollars)	District No. 2 Rate 7.4 Mills (Dollars)	District No. ____ Rate ____ Mills (Dollars)	District No. ____ Rate ____ Mills (Dollars)	District No. ____ Rate ____ Mills (Dollars)	District No. ____ Rate ____ Mills (Dollars)	Tax including State Homestead ____ Mills ($ cts.)	State Tax on Non-Homestead 5.22 Mills ($ cts.)	Special Taxes ($ cts.)	Total Taxes ($ cts.)		Paid	When Paid (Month Day Year)	Number of Receipt	March Settlement 1955 ($ cts.)	June Settlement 1955 ($ cts.)	Penalty ($ cts.)	November Settlement 1955 ($ cts.)	Penalty ($ cts.)	Collections to First Monday in January 1956 ($ cts.)	Penalty ($ cts.)	Delinquent on First Monday in January 1956 ($ cts.)	Total Delinquent Tax and Penalty ($ cts.)	Remarks
1												1													
2		H 36						126			126	2	2nd Half Paid 1st Half Paid	OCT 31 1955 MAY 31 1955	15918 9263		4.13		4.13						
3												3													
4												4													
5												5													
6		H 180						4.26			4.26	6	2nd Half Paid 1st Half Paid	OCT 31 1955 MAY 31 1955	15918 9263		20.63		20.63						
7		88						20.18	46		20.64	7	PAID IN FULL	MAY 28 1955	6504		41.28								
8		88						20.18	46		20.64	8	PAID IN FULL	MAY 28 1955 JUL 1 1955	450.3				20.64						
9		60						13.76	32		14.08	9	2nd Half Paid 1st Half Paid	MAY 31 1955	9263		7.04								
10												10													
11		H 96						22.00			22.00	11	PAID IN FULL	MAY 31 1955	6553		22.00								
12												12	2nd Half Paid	OCT 10 1955	18883										
13		150						34.38	78		35.16	13	1st Half Paid	MAY 31 1955	8571		17.58		17.58				3.67		
14		H 32						7.34			7.34	14	2nd Half Paid 1st Half Paid	JUL 22 1955 MAY 31 1955	7644 2496		3.67								
15		183						41.94	96		42.90	15	PAID IN FULL	MAY 31 1955	9256		42.90								
16												16													
17												17	2nd Half Paid	JUL 1 1955	7638				4.81						
18		H 42						9.63			9.63	18	1st Half Paid	MAY 31 1955	12496		4.81								
19												19													
20		312						71.52	1.62		73.14	20	2nd Half Paid 1st Half Paid	SEP 1 0 1955 MAY 31 [illegible]	3557 9276		36.57		36.57						
		H 386 881 1267						894.44	4.60		895.04						200.61		94.43						

Assessment Roll and Tax List of Real Property in the Town of Woodrow, Cass County, Minnesota, for Taxes for the Year 1954.

Form SCDL541 — Indicate Type of Property: R - Residential, C - Commercial, I - Industrial, U - Utility, F - Farm

	In Whose Name Assessed	To Whom Transferred	Description of Property: Subdivision	Sec. or Lot	Town or Block	Rng	Number of Acres of Land (Acres / 100ths)	Sec. School District	Indicate Homestead Tax or No	Indicate Agricultural Land Tax or No	Indicate Type of Property	True and Full Valuations: Land Exclusive of Structures and Improvements (Dollars)	Buildings and Other Structures (Dollars)	Machinery Permanently Attached to Real Estate (Dollars)	Total True and Full Value (Dollars)	Assessed Valuations: Rural: Homestead Up to $4,000 20% (Dollars)	Rural: Over $4,000 and Non-Homestead 33⅓% (Dollars)	All Other: Homestead Up to $6,000 25% (Dollars)	All Other: Over $7,000 and Non-Homestead 40% (Dollars)	All Other: Machinery Permanently Attached to Real Estate 33⅓% (Dollars)	Total Assessed Value (Dollars)	Total Assessed Value as Equalized by the Board of Review (Dollars)	Final Equalized Value (Dollars)
1	Albert + Kenneth Sperr		unplatted E part of Lot 3 lying W of R.R. 887' ft	7	140	29	19.29	Non	No	yes	F	108			108		36				36		
2			NW ¼ of NE ¼																				
3			SW ¼ of NE ¼																				
4			SE ¼ of NE ¼																				
5	Charles N. Morgan		unplatted N 241' of E. 887' of Lot 3				8					78			78		26				26		
6			NE ¼ of NW ¼																				
7			NW ¼ of NW ¼																				
8			SW ¼ of NW ¼																				
9			SE ¼ of NW ¼																				
10	Owen H. + Oscar Hanson		unplatted L 200' of Lot 3				6					60			60		20				20		
11			NE ¼ of SW ¼																				
12			NW ¼ of SW ¼																				
13			SW ¼ of SW ¼																				
14			SE ¼ of SW ¼																				
15	Margaret A. Chiguarden		unplatted N 399' of L 577' of Lot 3				12					72			72		24				24		
16			NE ¼ of SE ¼																				
17			NW ¼ of SE ¼																				
18			SW ¼ of SE ¼																				
19			SE ¼ of SE ¼																				
20			Out Lots 2 Platted as Dynes Park																				
							46.09					318			318		106				106		

Cass County, Minnesota, for Taxes for the Year 1954.

	Sold for Taxes	Valuations by School Districts as Equalized by Department of Taxation: District No. ____ Rate ____ Mills (Dollars)	District No. ____ Rate ____ Mills (Dollars)	District No. ____ Rate ____ Mills (Dollars)	District No. ____ Rate ____ Mills (Dollars)	Tax Including State Homestead ____ Mills ($ cts.)	State Tax on Non-Homestead 5.77 Mills ($ cts.)	Special Taxes ($ cts.)	Total Taxes ($ cts.)		Paid	When Paid: Month Day Year	Number of Receipt	March Settlement 1955 ($ cts.)	June Settlement 1955 ($ cts.)	Penalty ($ cts.)	November Settlement 1955 ($ cts.)	Penalty ($ cts.)	Collections to First Monday in January 1956 ($ cts.)	Penalty ($ cts.)	Delinquent on First Monday in January 1956 ($ cts.)	Total Delinquent Tax and Penalty ($ cts.)	Remarks
1		# 21 ~~30~~	Abate	# 6434		~~7.87~~ ~~7.56~~	18		~~7.87~~ ~~7.74~~	1	PAID IN FULL	FEB 28 1955	2310	2.44	Refund wt. ck # 5965	3.42	4-12-55					3.63 Abated
2										2													
3										3													
4										4													
5		26				596	14		610	5	PAID IN FULL	JAN 24 1955	65	610									
6										6													
7										7													
8										8													
9										9													
10		20				458	10		468	10	PAID IN FULL	MAY 10 1955	5543		468								
11										11													
12										12													
13										13													
14										14													
15		24				550	12		562	15	PAID IN FULL	APR 25 1955	5777		562								
16										16													
17										17													
18										18													
19										19													
20		126				2430	54		2484	20				1454	1030								3.62 abate

Transcription Lodge, Inc. Genealogical Society of Utah 2011

Assessment Roll and Tax List of Real Property in the Town of Woodrow, Cass County, Minnesota, for Taxes for the Year 1954.

Indicate Type of Property; R - Residential, C - Commercial, I - Industrial, U - Utility, F - Farm

Form SCD (54) 100,000-10-54 (Form 1)

In Whose Name Assessed	To Whom Transferred	Description of Property: Subdivision	Sec. or Lot	Town or Block	Rng	Number of Acres of Land (Acres / Hdths)	No. School District	Indicate Homestead Tax or No	Indicate Agricultural Tax or No	Indicate Type of Property	True and Full Valuations: Land Exclusive of Structures and Improvements (Dollars)	Buildings and Other Structures (Dollars)	Machinery Permanently Attached to Real Estate (Dollars)	Total True and Full Value (Dollars)	Assessed Valuations: Rural: Homestead Up to $6,000 20% (Dollars)	Rural: Over $6,000 and Non-Homestead 33⅓% (Dollars)	All Other: Homestead Up to $6,000 25% (Dollars)	All Other: Over $6,000 and Non-Homestead 40% (Dollars)	All Other: Machinery Permanently Attached to Real Estate 33⅓% (Dollars)	Total Assessed Value	Total Assessed Value as Equalized by the Board of Review (Dollars)	Final Equalized Value (Dollars)
C & B Corporation		1 NE¼ of NE¼ Lot 1	8	140	29	4.55	4-2	No	No	R	44			36		12				12		
		2 NW¼ of NE¼																				
		3 SW¼ of NE¼																				
		4 SE¼ of NE¼																				
		5																				
C & B Corporation		6 NE¼ of NW¼ Lot 2				4.10				R	135			135		45				45		
		7 NW¼ of NW¼ Lot 3																				
State of Minnesota		8 SW¼ of NW¼																				
		9 SE¼ of NW¼																				
Arthur L. & Darsy P. Gooding		10 Part of Lots 4-7-8 (Unplatted)				37		No	No	C	295	1101 RK 250 H		1626	105	367				472		
		11 NE¼ of SW¼																				
		12 NW¼ of SW¼																				
		13 SW¼ of SW¼																				
State of Minnesota		14 SE¼ of SW¼																				
Theodore & Juanita Bagnon & Emmet H. Nagel		15 Lots 7-8				2		Yes	No	R	60	120		180	36					36		
		16 NE¼ of SE¼																				
		17 NW¼ of SE¼																				
		18 SW¼ of SE¼																				
J. E. Nordquist		19 ~~SE¼ of SE¼~~ Lot 10				5.35		No	No	R	50			20		10				10		
		20																				
						98.60					1636	1471		2001	141	434				575		

Cass County, Minnesota, for Taxes for the Year 1954.

Sold for Taxes	Valuations by School Districts as Equalized by Department of Taxation: District No. ..... Rate ..... Mills (Dollars)	District No. 2-42 Rate 31.2 Mills (Dollars)	District No. ..... Rate ..... Mills (Dollars)	District No. 4-42 Rate 24.4 Mills (Dollars)	District No. ..... Rate ..... Mills (Dollars)	District No. ..... Rate ..... Mills (Dollars)	Tax including State Homestead ..... Mills ($ cts.)	State Tax on Non-Homestead 5.25 Mills ($ cts.)	Special Taxes ($ cts.)	Total Taxes ($ cts.)		Paid	When Paid: Month Day Year	Number of Receipt	March Settlement 1955 ($ cts.)	June Settlement 1955 ($ cts.)	Penalty ($ cts.)	November Settlement 1955 ($ cts.)	Penalty ($ cts.)	Collections to First Monday in January 1956 ($ cts.)	Penalty ($ cts.)	Delinquent on First Monday in January 1956 ($ cts.)	Total Delinquent Tax and Penalty ($ cts.)	Remarks
Sold for Taxes		12					276	06		282	1	Paid in Full	May 31 1955	9261		282								
											2													
											3													
											4													
											5													
Sold for Taxes		45					1037	34		1056	6	Paid in Full	May 31 1955	9261		1056								
											7													
											8													
											9													
			H 105				11762	192		11954	10	Paid in Full	Jul 23 1955	9621			11954	239					
			367								11													
											12													
											13													
											14													
			H 36				898			898	15	Paid in Full	May 31 1955	9255		898								
											16													
											17													
											18													
		10					230	06		236	19	Paid in Full	May 31 1955	9255		236								
											20													
		47	H 141	141		TA 10660										2423		11754						
			367	434		538	228			14436														
			508	592		11198																		

Transcription Lodge
Berlinchen Lodge, Inc.
Est. 1980
Berlinchen Lodge, Sons-In-Seel Lodge
of The Grand Order of Odin

Assessment Roll and Tax List of Real Property in the Town of Woodrow, Cass County, Minnesota, for Taxes for the Year 1954.

Form SCG (14)

*Indicate Type of Property: R-Residential, C-Commercial, I-Industrial, U-Utility, F-Farm

In Whose Name Assessed	To Whom Transferred		Description of Property: Subdivision	Sec. or Lot	Town or Block	Rng.	Number of Acres of Land: Acres	100ths	No. School District	Indicate Homestead by Yes or No	Indicate Agricultural Land by Yes or No	*Indicate Type of Property	True and Full Valuations: Land Exclusive of Structures and Improvements (Dollars)	Buildings and Other Structures (Dollars)	Machinery Permanently Attached to Real Estate (Dollars)	Total True and Full Value (Dollars)	Assessed Valuations: Rural: Homestead Up to $5,000 20% (Dollars)	Rural: Over $5,000 and Non-Homestead 33⅓% (Dollars)	All Other: Homestead Up to $5,000 25% (Dollars)	All Other: Over $5,000 and Non-Homestead 40% (Dollars)	Machinery Permanently Attached to Real Estate 33⅓% (Dollars)	Total Assessed Value (Dollars)	Total Assessed Value of Property Reclassified by the Board of Review (Dollars)	Final Equalized Value (Dollars)
Maurice and Martha Setty & Anthony M Lahodny + Dorothy M Hale		1	NE¼ of NW¼ Lot 1	9	140	29	35.95			No	yes	R	270	1200		1470		490				490		
" "		2	NW¼ of NE¼				40			"	"	T	318			318		106				106		
" "		3	SW¼ of NE¼				40			"	"	T	282			282		94				94		
" "		4	SE¼ of NE¼				40			"	"	T	240			240		80				80		
Wm L Sorbe + David W Oberle			[illegible]				32			"	no	L	90			90		30				30		
Mary V. Farnum			NE¼ of NW¼ Lot 2 less 1.00'				12			"	yes	R	120	150		270		90				90		
Austin H & Gladys E Ludenberg			[illegible]				36.25			no	yes	C	210	1200 HM 250 H		1660	92	400				492		
Anthony J & Helen Eggert		9	$200 Lot 2 SW¼ of NW¼							No	yes	T	60			60		20				20		
Ethel Steiner		10	$160' of unplatted Lot 4				5			"	"	L	151	290		441		147				147		
Walter O & Evelyn Jones		11	NE¼ of NW¼ Lot 5				38			yes	"	R	120	300		420	84					84		
		12	NW¼ of SW¼				40			"	"	T	200			200	40					40		
Ernest & Gladys Sadler		13	SW¼ of NW¼ Lot 6				38.25			no	"	T	60			60		20				20		
State of Minnesota		14	SW¼ of SW¼																					
		15																						
Victor W & Mabel E. Margison		16	NE¼ of SE¼ Lot 8				41.40			no	"	R	206	250		456		152				152		
~~Fourteenth Township Farmers Co.~~ State of Minnesota		17	NW¼ of SE¼				40			"	"	T	240			240		80				80	Forfeited	
Floyd B. Watson + Margaret S. Wilson		18	All that part of NW cor of Lot 7 SW¼ of NW¼ lying N & W of the road				25			"	"	R	31	200		231		77				77		
		19	SE¼ of SE¼																					
Archie W + Nila A. Morlan		20	Lot 1 less that part S & W of road				20			no	yes	R	190	300 HM 280 H		770	94	100				194		
							449.90						2999	4490		7489	210	1496				2496		
																7489								

Sold for Taxes	Valuations by School Districts as Equalized by Department of Taxation: District No. ..... Rate ..... Mills	District No. ..... Rate ..... Mills	District No. 7 Rate 94 Mills	District No. ..... Rate ..... Mills	District No. ..... Rate ..... Mills	Tax including State Homestead	State Tax on Non-Homestead 5.77 Mills	Special Taxes	Total Taxes		Paid	When Paid (Month Day Year)	Number of Receipt	March Settlement 1955	June Settlement 1955	Penalty	November Settlement 1955	Penalty	Collections to First Monday in January 1956	Penalty	Delinquent on First Monday in January 1956	Penalty	Total Delinquent Tax and Penalty	Remarks
	Dollars	Dollars	Dollars	Dollars	Dollars	$ cts.	$ cts.	$ cts.	$ cts.					$ cts.	$ cts.	$ cts.	$ cts.	$ cts.	$ cts.	$ cts.	$ cts.	$ cts.	$ cts.	
1	440					11237	256		11493	1	PAID IN FULL	MAR 29 1955			214.88									
2	106					2430	56		2486	2	PAID IN FULL	MAR 29 1955	3046		24.86									
3	94					2154	50		2204	3	PAID IN FULL	MAR 29 1955			22.04									
4	80					1834	42		1876	4	PAID IN FULL	MAR 29 1955			18.76									
5				30		748	16		764	5	PAID IN FULL	MAY 31 1955	9266		7.64									
6	90					2067	46		2113	6	PAID IN FULL	MAY 31 1955	10755		21.13									
7			H 92	400		12267	208		12475	7	PAID IN FULL	MAY 31 1955	6227		124.75									
8										8														
9	20					458	10		468	9	PAID IN FULL	MAY 31 1955	9265		4.68						4.68		650	22.74 Abated
10	50					1146	26		1172	10	PAID IN FULL	MAY 31 1955	9620		11.72									
	147	Abat #6514				3376	76		3452															
11	H 84					1926			1926	11	PAID IN FULL	MAY 31 1955	9267		29.42									
12	H 40					916			916	12	PAID IN FULL	MAY 31 1955												
13 SOLD FOR TAXES	20					458	10		468	13											4.68			
14										14														
15										15														
16	152					3484	80		3564	16	1st Half Paid	MAY 25 1955	5747		17.82						17.82		1960	
17										17														
18	77					1764	40		1804	18	PAID IN FULL	MAY 31 1955	9267		18.04									
19										19														
20			H 94 100			4834	52		4886	20	PAID IN FULL	FEB 15 1955	1216	4886										
	H 124		H 186	530	NA	17944								47916	405.73						25.41		22.74	
	1276			5306		30183	1942		50174															
	1400			916	2116	49932																		

Transcribed by Pearl Lodge, Inc. Pearl-On-God Lodge 01 The Texas Masonic Addn.

Assessment Roll and Tax List of Real Property in the Town of Woodrow, Cass County, Minnesota, for Taxes for the Year 1954.

Form SCD (54) [illegible]

*Indicate Type of Property: R - Residential, C - Commercial, I - Industrial, U - Utility, F - Farm

	In Whose Name Assessed	To Whom Transferred	Description of Property: Subdivision	Sec. or Lot	Town or Block	Rng	Number of Acres of Land: Acres	Hundredths	No. School District	Indicate Homestead Tax Yes or No	Indicate Veteran's Land Tax Yes or No	*Indicate Type of Property	True and Full Valuations: Land Exclusive of Structures and Improvements (Dollars)	Buildings and Other Structures (Dollars)	Machinery Permanently Attached to Real Estate (Dollars)	Total True and Full Value (Dollars)	Assessed Valuations: Rural: Homestead Up to $4,000 20% (Dollars)	Rural: Over $4,000 and Non-Homestead 33⅓% (Dollars)	All Other: Homestead Up to $4,000 25% (Dollars)	All Other: Over $4,000 and Non-Homestead 40% (Dollars)	Machinery Permanently Attached to Real Estate 33⅓% (Dollars)	Total Assessed Value as Revised by the Board of Review (Dollars)	Final Equalized Value (Dollars)
1	John A. Knoppel		NE¼ of NE¼ Lot 1	10	140	29	3.45			no	yes	T	348			348		116				116	
2	Herman Ligstad		NW¼ of NW¼ Lot 1 less 5 200'									T	381			381		127				127	
3			SW¼ of NE¼																				
4	Clifford & Velma Sheldon		SE¼ of NE¼ Lot 8 less W 200'				21.25					T	99			99		33				33	
5																							
6	Frankie F. & Geo. B. Lupton		Lot 1 less 700'x500' in N.W. NE¼ of NW¼ Corner				43.10			no	yes	C	250	552 AH 350 H		1162	120	1184				3.04	
7	Howard E. & Gladys Sheldon		N 450' of Lot 5 NW¼ of SW¼							no	yes	R	50	100		100		50				50	
8	Hazel V. & O. W. Broderick		SW¼ of NW¼ Lot 3				38.70					R	254	100		354		118				118	
9			SE¼ of NW¼																				
10	Bertel N. & Frances G. Lindquist		E 250' of W 500' of N 700' of Lot 2				8					T	120			120		40				40	
11	Ray E. Cummings		NE¼ of SW¼ Lot 6				35.55					T	243	90		333		111				111	
12	Ingeborg MacPeak		NW¼ of SW¼				40					T	240			240		80				80	
13	Karl G. & Anne Hankins		SW¼ of SW¼ Lot 4				34.50					T	204			204		68				68	
	State of Minnesota		SE¼ of SW¼ Lot 5																				
15	Stanley A. & Carol E. Sibung		W 250' of N 700' of Lot 2							no		T	99			99		33				33	
16	Quentin Jager & Henry Mostrum		NE¼ of SE¼				40			yes		T	120			120	24					24	
17	~~State of Minnesota~~ W. S. & Marge Mattson		NW¼ of SE¼																				
18	State of Minnesota		SW¼ of SE¼																				
19	E. Stanley		SE¼ of SE¼				40					T	115			115	23					23	
20	Wilbur & Marjorie Mattson		E 200' of Lot 7 W. 700' of Lot 8							no		R	152	100		252		84				84	
							358.75						2446	1292		3738	167	1044				1211	

	Sold for Taxes	Valuations by School Districts as Equalized by Department of Taxation: District No. ..... Rate ..... Mills (Dollars)	District No. 7 Rate 120 Mills (Dollars)	District No. ..... Rate ..... Mills (Dollars)	District No. ..... Rate ..... Mills (Dollars)	Tax Including State Homestead ..... Mills ($ cts.)	State Tax on Non-Homestead 54.7 Mills ($ cts.)	Special Taxes ($ cts.)	Total Taxes ($ cts.)		Paid	When Paid (Month Day Year)	Number of Receipt	March Settlement 1955 ($ cts.)	June Settlement 1955 ($ cts.)	Penalty ($ cts.)	November Settlement 1955 ($ cts.)	Penalty ($ cts.)	Collections to First Monday in January 1955 ($ cts.)	Penalty ($ cts.)	Delinquent on First Monday in January 1956 ($ cts.)	Total Delinquent Tax and Penalty ($ cts.)	Remarks
1		116				26.58	60		27.18	1	PAID IN FULL	MAY 31 1955	10136		27.18								
2		127				29.10	66		29.76	2	PAID IN FULL	MAY 31 1955	9269		29.76								
3										3													
4		33				7.56	18		7.74	4	PAID IN FULL	APR 11 1955	4164		7.74								
5										5													
6			H 120 184			75.76	96		76.72	6	2nd Half Paid 1st Half Paid	SEP 20 1955 MAY 24 1955	6155		38.36		38.36						
7		50				11.46	26		11.72	7	PAID IN FULL	MAY 31 1955	13084		11.72								
8		118				27.04	62		27.66	8	2nd Half Paid 1st Half Paid	OCT 31 1955 MAY 31 1955	12472 9279		13.83		13.83						
9										9													
10		40				9.16	20		9.36	10	PAID IN FULL	MAY 31 1955	9283		9.36								
11		111				25.44	58		26.02	11	PAID IN FULL	MAY 31 1955	9277		26.02								
											PAID IN FULL	MAY 31 1955	6900		18.76								
12		80				18.34	42		18.76	12	PAID IN FULL	MAY 24 1955	6268		15.94								
13		68				15.58	36		15.94	13													
14										14													
15		33				7.56	18		7.74	15	PAID IN FULL	MAY 31 1955	9253		7.74						6.50		
16	SOLD FOR TAXES	H 24				5.52			5.50	16													
17										17													
18										18													
19		H 23				5.28			5.28	19	1st Half Paid 2nd Half Paid	MAY 31 1955 AUG 3 1955	13083 12741		2.64		2.64						
20		84				19.26	44		19.70	20	PAID IN FULL	MAY 31 1955	9278		19.70								
		H 47 / 260 / 207	H 120 / 164 / 304	164 / 144 / 12	na	75.76 / 202.16 / 283.62	546		289.08						228.75		54.83				6.50		

Pinnebahchon Lodge
Pinnebahchon Lodge, Inc.
Pine Island Adm.
Pine Island Lodge, Inc.
Sagi-On-Sed Lodge
Ottertail Adm.

Assessment Roll and Tax List of Real Property in the Town of Woodrow

*Indicate Type of Property: R-Residential, C-Commercial, I-Industrial, U-Utility, F-Farm

Cass County, Minnesota, for Taxes for the Year 1954.

	In Whose Name Assessed	To Whom Transferred	Description of Property: Subdivision	Sec. or Lot	Town or Block	Reg	Number of Acres of Land: Acres	Mills	No. School District	Indicate Homestead Tax or No	Indicate Agricultural Land Tax or No	*Indicate Type of Property	True and Full Valuations: Land Exclusive of Structures and Improvements (Dollars)	Buildings and Other Structures (Dollars)	Machinery Permanently Attached to Real Estate (Dollars)	Total True and Full Value (Dollars)	Assessed Valuations: Rural: Homestead Up to $1,000 20% (Dollars)	Rural: Over $1,000 and Non-Homestead 33⅓% (Dollars)	All Other: Homestead Up to $1,000 25% (Dollars)	All Other: Over $1,000 and Non-Homestead 40% (Dollars)	Machinery Permanently Attached to Real Estate 33⅓% (Dollars)	Total Assessed Value (Dollars)	Total Assessed Value as Equalized by the Board of Review (Dollars)	Final Equalized Value (Dollars)	Sold for Taxes	Valuations by School Districts as Equalized by Department of Taxation: District No. / Rate (Dollars)	District No. / Rate (Dollars)	District No. / Rate (Dollars)	District No. / Rate (Dollars)	District No. / Rate (Dollars)	Tax Including State Homestead (¢)	State Tax on Non-Homestead 5.25 Mills ($ cts.)	Special Taxes ($ cts.)	Total Taxes ($ cts.)		Paid	When Paid (Month Day Year)	Number of Receipt	March Settlement 1955 ($ cts.)	June Settlement 1955 ($ cts.)	Penalty ($ cts.)	November Settlement 1955 ($ cts.)	Penalty ($ cts.)	Collections to First Monday in January 1956 ($ cts.)	Penalty ($ cts.)	Delinquent on First Monday in January 1956 ($ cts.)	Total Delinquent Tax and Penalty ($ cts.)	Remarks
1	Lawrence & Jean G. Hanson		N 330' of Lot 1 NE¼ of NW¼	11	140	29	10		2m	yes	yes	1	80	50		130	26					26											5.96			5.96		9750		5.96								
2	Henry Smith		NW¼ of NE¼				40.57			no		1	240			240		80				80				H	26					18.54	4.22		18.76		9668		18.76								
3			SW¼ of NE¼																																													
4			SE¼ of NE¼																																													
5	Quentin Jager		Lot 1 Less 71.530'				24.89					C	250	617		867		289				289					289					66.24	1.50		67.74						33.87		33.87					
6	State of Minnesota		NE¼ of NW¼																																													
7	State of Minnesota		NW¼ of NW¼																																													
8	State of Minnesota		SW¼ of NW¼																																													
9	Neville C. Ferrier		SE¼ of NW¼				40.76			no		1	282			282		94				94					94					21.54	.50		22.04		9694		22.04								
10																																																
11			NE¼ of SW¼																																												18.76	2064
12	Karl Kilander Maint. Hans Peter Kass Ex.		NW¼ of SW¼				40					1	240			240		80				80					80					18.34	.42		18.76				18.76								
13	Henry Mostrom		SW¼ of SW¼				40.96			yes		R	65	120		185	37					37				H	37					8.48			8.48		9270		8.48								
14			SE¼ of SW¼																																													
15																																																
16			NE¼ of SE¼																																													
17			NW¼ of SE¼																																													
18			SW¼ of SE¼																																													
19			SE¼ of SE¼																																													
20																																																
							197.18						1160	787		1947	63	543				606					139.90	2.84				141.74							39.11		33.87						

Interlachen Lodge
Interlachen Lodge, Inc.
Big Sandy Lake Addn.
Of The Dead Lake Addn.

Assessment Roll and Tax List of Real Property in the Town of Woodrow, Cass County, Minnesota, for Taxes for the Year 1954.

Form ECD (54) WILMS, DAVIS & BARRY, MINNEAPOLIS

*Indicate Type of Property: R - Residential, C - Commercial, I - Industrial, U - Utility, F - Farm

	In Whose Name Assessed	To Whom Transferred	Description of Property: Subdivision	Sec. or Lot	Town Block	Rng	Number of Acres of Land: Acres	100ths	No. School District	Indicate Homestead Tax Yes or No	Indicate Agricultural Tax Yes or No	* Indicate Type of Property	True and Assessed Valuations: Land Exclusive of Structures and Improvements (Dollars)	Buildings and Other Structures (Dollars)	Machinery Permanently Attached to Real Estate (Dollars)	Total True and Full Value (Dollars)	Assessed Valuations: Rural: Homestead Up to $1,000 20% (Dollars)	Rural: Over $4,000 and Non-Homestead 33⅓% (Dollars)	All Other: Homestead Up to $4,000 25% (Dollars)	All Other: Over $4,000 and Non-Homestead 40% (Dollars)	Machinery Permanently Attached to Real Estate 33⅓% (Dollars)	Total Assessed Value (Dollars)	Total Assessed Value as Equalized by the Board of Review (Dollars)	Final Equalized Value (Dollars)
1	Walter L. Benjamin		1 SE¼ of NE¼ Lot 1	12	140	29	52.46			No	No	C	603	600		1203		401				401		
			2 NW¼ of NE¼																					
			3 SW¼ of NE¼																					
			4 SE¼ of NE¼																					
2	Janet R. Gervais		5 3½ acs of Lot 3		5		3.50			No		R	42	1200		1242		414				414		
3	R.A. Robertson		6 NE¼ of NW¼ Lot 2 less 2 acs				32.35			No			255			255		85				85		
			7 NW¼ of NW¼ 300'x1254'x3'x1237' in Sw N 10 rods SW of NW¼ of Lot 3																					
4	R.A. Robertson		8 Lot 3 less ~~[illegible]~~ 3½ acs				2			11		R	120	477		597		199				199		
5	Grace E. Lundbloom		9 SW¼ of NW¼				155			11		R	120	342		462		154				154		
6	Walter L. Benjamin		10 All of Lot 3 lying E of N & S Center line				17.37			11	No	C	252	1740		1992		664				664		
			11 NE¼ of SW¼																					
			12 NW¼ of SW¼																					
			13 SW¼ of SW¼																					
			14 SE¼ of SW¼																					
	Samuel & Rose Medow under ½ Walter & Florence Slauch under ½ int		15 1 ac. of Lot 3 known as "Little Rocky Point"				1			11	No	C	61	200		261		87				87		
			16 NE¼ of SE¼																					
			17 NW¼ of SE¼																					
			18 SW¼ of SE¼																					
			19 SE¼ of SE¼																					
7	Est. of Mitter		20 Bal. of Lot 3				124.29						1062	1669		2731		2004				2004		
							105.00																	

Cass County, Minnesota, for Taxes for the Year 1954.

	Sold for Taxes	Valuations by School Districts as Equalized by Department of Taxation: District No. ..... Rate ..... Mills (Dollars)	District No. Nelson Rate of 32 Mills (Dollars)	District No. ..... Rate ..... Mills (Dollars)	District No. 147 Rate of 34 Mills (Dollars)	District No. ..... Rate ..... Mills (Dollars)	District No. ..... Rate ..... Mills (Dollars)	Tax Including State Homestead ..... Mills ($ cts.)	State Tax on Non-Homestead 5.77 Mills ($ cts.)	Special Taxes ($ cts.)	Total Taxes ($ cts.)		Paid	When Paid: Month Day Year	Number of Receipt	March Settlement 1955 ($ cts.)	June Settlement 1955 ($ cts.)	Penalty ($ cts.)	November Settlement 1955 ($ cts.)	Penalty ($ cts.)	Collections to First Monday in January 1956 ($ cts.)	Penalty ($ cts.)	Delinquent on First Monday in January 1956 ($ cts.)	Total Delinquent Tax and Penalty ($ cts.)	Remarks
1				401				99.94	2.10		102.04	1	PAID IN FULL	FEB 28 1955	3138	102.04								
2												2												
3												3												
4												4												
5		414						94.90	2.16		97.06	5	2nd Half Paid / 1st Half Paid	OCT 27 1955 / MAY 31 1955	9277 / 9268		48.53		48.53					
6		85						19.48	.44		19.92	6	PAID IN FULL	MAY 31 1955	9271		19.92							
7												7												
8		199						45.62	1.04		46.66	8	PAID IN FULL	MAY 31 1955	9271		46.66							
9		154						35.30	.80		36.10	9	PAID IN FULL	JAN 14 1955	71	36.10								
10				664				165.48	3.46		168.94	10	PAID IN FULL	FEB 28 1955	3138	168.94								
11												11												
12												12												
13												13												
14												14	2nd Half Paid	FEB 4 1955	573	10.20								
15		87						19.94	.46		20.40	15	1st Half Paid	FEB 4 1955	572	10.20								
16												16												
17												17												
18												18												
19												19												
20		939		1065	2004			Na 365.42 / 215.24 / 49.06	10.46		491.12	20				322.48	115.11		48.53					

Interlachen Lodge
Interlachen Lodge, Inc.
Interlachen Lodge, Inc. Semi-On-Sed Lodge
Office Field Alm

Assessment Roll and Tax List of Real Property in the Land of Woodrow, Cass County, Minnesota, for Taxes for the Year 1954.

*Indicate Type of Property: R - Residential, C - Commercial, I - Industrial, U - Utility, F - Farm

Form SCD (54) McLEOD PRINT, MINNEAPOLIS

	IN WHOSE NAME ASSESSED	TO WHOM TRANSFERRED	DESCRIPTION OF PROPERTY: SUBDIVISION	Sec. or Lot	Town or Block	Rng	Number of Acres of Land: Acres	10ths	X, School District	Indicate Type of Property Residential Yes or No	Indicate Type of Property Farm Yes or No	Indicate Type of Property Commercial Yes or No	TRUE AND FULL VALUATIONS: LAND Exclusive of Structures and Improvements (Dollars)	BUILDINGS and Other Structures (Dollars)	MACHINERY Permanently Attached to Real Estate (Dollars)	TOTAL True and Full Value (Dollars)	ASSESSED VALUATIONS: RURAL: Homestead Up to $1,000 20% (Dollars)	RURAL: Over $1,000 and Non-Homestead 33⅓% (Dollars)	ALL OTHER: Homestead Up to $1,000 25% (Dollars)	ALL OTHER: Over $1,000 and Non-Homestead 40% (Dollars)	ALL OTHER: MACHINERY Permanently Attached to Real Estate 33⅓% (Dollars)	TOTAL ASSESSED VALUE (Dollars)	Total Assessed Value as Equalized by the Board of Review (Dollars)	FINAL EQUALIZED VALUE (Dollars)
1			NE¼ of NE¼	13	140	29			Yes															
2			NW¼ of NE¼																					
3			SW¼ of NE¼																					
4			SE¼ of NE¼																					
5																								
6			NE¼ of NW¼																					
7			NW¼ of NW¼																					
8			SW¼ of NW¼																					
9			SE¼ of NW¼																					
10																								
11			NE¼ of SW¼																					
12			NW¼ of SW¼																					
13			SW¼ of SW¼																					
14			SE¼ of SW¼																					
15																								
16			NE¼ of SE¼																					
17			NW¼ of SE¼																					
18			SW¼ of SE¼																					
19	Nauflier Land Co.		SE¼ of SE¼ Lot 1				40			No	No		18			18		6				6		
20																								
							40						18			18		6				6		

	SOLD FOR TAXES	VALIDATIONS BY SCHOOL DISTRICTS AS EQUALIZED BY DEPARTMENT OF TAXATION: District No. ___ Rate ___ Mills (Dollars)	District No. 1 Rate 9.1 Mills (Dollars)	District No. ___ Rate ___ Mills (Dollars)	District No. ___ Rate ___ Mills (Dollars)	District No. ___ Rate ___ Mills (Dollars)	District No. ___ Rate ___ Mills (Dollars)	Tax including State Homestead ___ Mills ($ cts.)	State Tax on Non-Homestead 5.7 Mills ($ cts.)	SPECIAL TAXES ($ cts.)	TOTAL TAXES ($ cts.)		PAID	WHEN PAID: Month Day Year	Number of Receipt	March Settlement 1955 ($ cts.)	June Settlement 1955 ($ cts.)	Penalty ($ cts.)	November Settlement 1955 ($ cts.)	Penalty ($ cts.)	Collections to First Monday in January 1956 ($ cts.)	Penalty ($ cts.)	Delinquent on First Monday in January 1956 ($ cts.)	Total Delinquent Tax and Penalty ($ cts.)	REMARKS
1												1													
2												2													
3												3													
4												4													
5												5													
6												6													
7												7													
8												8													
9												9													
10												10													
11												11													
12												12													
13												13													
14												14													
15												15													
16												16													
17												17													
18												18													
19	SOLD FOR TAXES		6					138	04		142	19											1.42		
20												20													
			6					138	04		142												142		

Interlachen Lodge
Interlachen Lodge, Inc.
Interlachen Lodge, Inc. Omni-On-Sol Lodge
Interlachen
O The Trail 2nd St
Aldn

Assessment Roll and Tax List of Real Property in the Town of Woodrow, Cass County, Minnesota, for Taxes for the Year 1954.

*Indicate Type of Property: R-Residential, C-Commercial, I-Industrial, U-Utility, F-Farm

Form 5CD (54) 30-41-54 50M STATE PRINTING, MINNEAPOLIS

	In Whose Name Assessed	To Whom Transferred	Description of Property: Subdivision	Sec. or Lot	Town or Block	Reg	Number of Acres of Land: Acres	Mills	No. School District	Individual Homestead Tax or No	Individual Industrial Tax or No	Individual Type of Property	True and Full Valuations: Land Exclusive of Structures and Improvements (Dollars)	Buildings and Other Structures (Dollars)	Machinery Permanently Attached to Real Estate (Dollars)	Total True and Full Value (Dollars)	Assessed Valuations: Rural: Homestead Up to $1,000 20% (Dollars)	Rural: Over $4,000 and Non-Homestead 33⅓% (Dollars)	All Other: Homestead Up to $4,000 25% (Dollars)	All Other: Over $4,000 and Non-Homestead 40% (Dollars)	Machinery Permanently Attached to Real Estate 33⅓% (Dollars)	Total Assessed Value (Dollars)	Total Amount Value as Equalized by the Board of Review (Dollars)	Final Equalized Value (Dollars)	Remarks
1			NE¼ of NE¼	14	14029				un																
2	Florence Spain		NW¼ of NE¼				11.5			no Type	no	C	735 / 150	240 N.H. / 150 H		540	60	80				140			
3			SW¼ of NE¼																						
4			SE¼ of NE¼																						
5	Clarence A + Laura Leary		~~Lot 1~~ Part of Lot 1				1.15						(15) (no Bldg)												
6			NE¼ of NW¼																						
7			NW¼ of NW¼																						
8			SW¼ of NW¼																						
9	Florence Spain		SE¼ of NW¼ Lot 2				15.50			yes	no	I	280			280	56					56			
10																									
11			NE¼ of SW¼																						
12			NW¼ of SW¼																						
13			SW¼ of SW¼																						
14	Willard + Thelma Wilson		Part of Lot 6 SE¼ of SW¼				34.30			no yes	no	C	380	349 N.H. / 350 H		1049	146	123				269			
15																									
16			NE¼ of SE¼																						
17	Corbin C + Velma I Kerby		2.4 Acres of Lot 6 SW¼ of SE¼				2.4			no	no	I	120			120		40				40			
18			SW¼ of SE¼																						
19			SE¼ of SE¼																						
20							48.19						930	1199		2029	242	243				505			

Cass County, Minnesota, for Taxes for the Year 1954.

	Sold for Taxes	Validations by School Districts as Equalized by Department of Taxation: District No. ..... Rate ..... Mills	District No. ..... Rate ..... Mills	District No. ..... Rate ..... Mills	District No. 1944 Rate 21.5 Mills	District No. ..... Rate ..... Mills	District No. ..... Rate ..... Mills	Tax Including State Tax on Non-Homestead	State Tax on Non-Homestead 5.22 Mills	Special Taxes	Total Taxes	Paid: Month	Day	Year	When Paid	Number of Receipt	March Settlement 1955	June Settlement 1955	Penalty	November Settlement 1955	Penalty	Collections to First Monday in January 1956	Penalty	Delinquent on First Monday in January 1956	Penalty	Total Delinquent Tax and Penalty	Remarks
		Dollars	Dollars	Dollars	Dollars	Dollars	Dollars	$ cts.	$ cts.	$ cts.	$ cts.						$ cts.	$ cts.	$ cts.	$ cts.	$ cts.	$ cts.	$ cts.	$ cts.	$ cts.	$ cts.	
1												Balance Paid	OCT 2	1955	14716												
2	Due by assessed on file			H	60 / 80			3488		32 / 47	Spaun 3400 / Dary 13035 30	Part Paid	MAY 31	1955	6165			1765		1635							
3												1st Half Paid	MAY 28	1955													
4																											
5	Sep on line																										
6																											
7																											
8																											
9				H	56			1396			1296	2nd Half Paid	OCT 2	1955	14716			698		698							
10												1st Half Paid	MAY 28	1955	6165												
11																											
12																											
13																											
14				H	146 / 123			6704	64		6768	1st Half Paid	MAY 31	1955	13075			3384		3384							
15												2nd Half Paid	OCT 28	1955	13187												
16																											
17					40			996	20		1016	PAID IN FULL	MAY 31	1955	13086			1016									
18																											
19																											
20				H	262 / 243 / 50-			12584	126		12710							6993		5717							

Fairlaachen Lodge
Fairlaachen Lodge, Inc.
Fairlaachen Lodge, Inc. Spul-On-Sod Lodge
O the Trail 2nd Edition

Assessment Roll and Tax List of Real Property in the Woodrow Twp. of Cass County, Minnesota, for Taxes for the Year 1954.

*Indicate Type of Property: R-Residential, C-Commercial, I-Industrial, U-Utility, F-Farm

Form SCD (54) (Will save many mistakes)

In Whose Name Assessed	To Whom Transferred	Description	Land Exclusive of Operative Improvements	Buildings and Other Structures	Machinery Personal Property Rate Equal.	Total True and Full Value	Assessed Value Other (Over $1,000 and Non-Homestead 40%)	Assessed Value Machinery Permanently Attached to Real Estate 33⅓%	Total Assessed Value	Total Assessed Value as Equalized by the Board of Review	Final Equalized Value
			Dollars	Dollars		Dollars	Dollars	Dollars	Dollars	Dollars	Dollars
Nicholas J. Steinbauer		Sec. 1									
Noel L. Barnes		Twp. 143									
Enos Stanley		1 Lot 1 of Lot 1							26		
Henry Martin + Leo Meyers		2 NW¼ of							60		
Reid + Josephine Schoenfeld		3 Lots 2 & 3 of Sec. 1							494		
Chas. F. + Maude H. Maine		4 Lots lying S of Sec. 1							37		
" " " "		5 Lot 2 of						167	1525		
Kenneth + Viola M. Zimmerman		6 NE¼ of							94		
Karl G. R. + Erma Hawkins		7 NW¼ of							126		
Kenneth W. + Irene Ewing		8 W 260' of S							152		
F. M. + Annie Roebuck		9 S.E.							81		
Claude Bagley		10 All NE¼ of							98		
Harvey + Ella Cultman		11 NE¼							338		
S. S. Park		12 NW¼							79		
State of Minnesota		13 SW¼									
Harvey + Ella Cultman		14 N½ of SE¼ of							40		
Hornie M. Tomich + Irving H. Peck		15 Lots 1 & 2 of Sec. 2							684		
Schoenfeld Sutes Ditch Drilling Co.		16 NE¼ of							436		
Chas. F. + Maude H. Maine		17 Lot 4 of Sec. 2							29		
Arnold J. + Josephine Johnson		18 SW¼ of				180			180	60	
Palmer M. Larson		19 N½ of SW¼ of Sec. 2	6 75	Yes	No	60			60	12	
Reid + Josephine Schoenfeld		20 1.49 A of that part of E½ of SW¼ of Sec. 2	6		No	60			60	00	
Otto + Helen Hensing		E½ of Lot 4									
(Continued on next page)			15470.27	300.00		2519	10320	501	15448	1104	9100

Woodrow Twp.

Center Sec. 1 T 143 R 29

Cass Lake — Boy — Car Ash — Woman's House — Woman Lake — Hunt Island — Sewer Service — Lot 3 Lot 3 Sec. 12-143-29

Cass County, Minnesota, for Taxes for the Year 1954.

Sold for Taxes	Validations by School Districts as Equalized by Department of Taxation: District No. ..... Rate ..... Mills	District No. 2 (Cass Lake) Rate 71 Mills	District No. ..... Rate ..... Mills	District No. 2 (Cass Lake) Rate 71 Mills	District No. ..... Rate ..... Mills	District No. ..... Rate ..... Mills	Tax Including State Homestead ..... Mills	State Tax on Non-Homestead 57 Mills	Special Taxes	Total Taxes		Paid	When Paid (Month Day Year)	Number of Receipt	March Settlement 1955	June Settlement 1955	Penalty	November Settlement 1955	Penalty	Collections to First Monday in January 1956	Penalty	Delinquent on First Monday in January 1956	Penalty	Total Delinquent Tax and Penalty	Remarks
	Dollars	Dollars	Dollars	Dollars	Dollars	Dollars	$ cts.	$ cts.	$ cts.	$ cts.					$ cts.	$ cts.	$ cts.	$ cts.	$ cts.	$ cts.	$ cts.	$ cts.	$ cts.	$ cts.	
											1	1st Half Paid	MAY 31 1955	13875		324		324							
												2nd Half Paid	AUG 3 1955	13941											
												PAID IN FULL	MAY 31 1955	13877											
1				H 26			648			648	1					324		324							
												PAID IN FULL	MAY 31 1955	13889											
2		60					1376	37		1408	2					704									
												PAID IN FULL	MAY 31 1955	13889											
3		494					11377	258		11580	3					1158									
												Part Paid	MAY 31 1955	13831											
												Balance Paid	SEP 24 1955	13894											
4				H 39			977			977	4					21194		19668							
				H 348				320				Part Paid	MAY 31 1955												
				1227								Balance Paid	SEP 24 1955												
5							39250	640		39890	5														
												PAID IN FULL	MAY 25 1955	6583		1734									
6		74					1696	38		1734	6	PAID IN FULL	MAY 24 1955	6268		2888									
7		H 126					2888			2888	7														
												PAID IN FULL	MAY 31 1955	6523		3564									
8		152					3484	80		3564	8														
												PAID IN FULL	MAY 31 1955	6560		1856									
9	H 81						1856			1856	9														
												PAID IN FULL	MAY 20 1955	5944		1788									
10	H 78						1788			1788	10														
												PAID IN FULL	MAY 27 1955	6506		96									
11				328			8424	176		8600	11	1st Half Paid	MAY 24 1955	6492		905		905							
												2nd Half Paid	OCT 31 1955	14153											
12	H 79						1810			1810	12														
13											13														
												PAID IN FULL	MAY 27 1955	6506		1056									
14		45					1032	24		1056	14														
												1st Half Paid	OCT 31 1955	15716		8677		8677							
15				H 288			17146	208		17354	15	2nd Half Paid	MAY 31 1955	14273											
				400								PAID IN FULL	MAY 31 1955	13889		10222									
16		436					9994	228		10222	16														
												Part Paid	MAY 31 1955	13914		332		332							
												Balance Paid	SEP 24 1955	13911											
17	H 29						664			664	17														
												PAID IN FULL	MAY 20 1955	5707		1408									
18		60					1376	32		1408	18														
												1st Half Paid	MAY 31 1955	13892		150		150							
19				H 12			300			300	19	2nd Half Paid	OCT 13 1955	14160											
												PAID IN FULL	MAY 31 1955			508									
20							498	10		508	20			13858											
	H 393		H 713	106			67238									72194		30056							
	139		1195	3206			59726	1726		108250															
	1714		2198	1412			106534																		

Interlachen Lodge
Interlachen Lodge, Inc.
Interlachen Lodge, Inc. Sent-Or-Sed Lodge
Interlachen
O'Hio Trail
Aitkin

Woodrow Twp.

Assessment Roll and Tax List of Real Property in the ____ of Cass County, Minnesota, for Taxes for the Year 1954.

Form SCD (54) with new owner, unknown

*Indicate Class of Property: R-Residential, C-Commercial, I-Industrial, U-Utility, F-Farm

	IN WHOSE NAME ASSESSED	TO WHOM TRANSFERRED		DESCRIPTION	Section	Town	Range	Number of Acres of Land	Improvements	Land Exclusive of Improvements	Improvements	Personal Property	Minerals	TOTAL Tax and Value	Homestead	Non-Homestead	Homestead	Non-Homestead
										TAXABLE VALUATIONS					RURAL			
										Dollars	Dollars	Dollars	Dollars	Dollars	Dollars	Dollars	20% Dollars	33⅓% Dollars
	Nicholas + Mary Steinbrenner			See Woodrow Twp.														
	Noah L. Barnes																	
1	Enos Stanley		1	Lots 1 & 2 of Lot 4														
2	Henry Mattson + Leo Meyers		2	NW¼ of														
3	Reid + Josphine Schoenfeld		3	See 1														
4	Chas F. + Maude H. Maina		4	Lots 3 & 4														
	" " "		5	East Bay														
6	Kenneth + Viola M. Zimmerman		6	NE¼ of														
7	Karl G. R. + Anna Hawkins		7	NW¼ of														
8	Kenneth W. + Dora E. King		8	W 260' of S														
9	F.M. + Annie Rosbacke		9	SE¼ of														
10	Claude Tingley		10	NE¼ of NE¼ of														
11	Harvey + Ella Cultman		11	NE¼ of														
12	S.O. Fark		12	NW¼ of														
	State of Minnesota		13	SW¼ of														
14	Harvey + Ella Cultman		14	SE¼ of SE¼														
15	Horace M. Tomnish + Irving H. Reed		15	Lots 1 & 2 of 607.7A 554.43														
16	Schoenfeld Winter Hitch Drilling Co.		16	NE¼ of NE¼														
17	Chas F. + Maude H. Maina		17	NW¼ of														
18	~~Arnold H. + Helen Johnson~~		18	Lot 1 less SW¼ of														
19	Raymond H. + Mary Palmer		19	NW¼ of SW¼ of														
20	Reid + Josephine Schoenfeld		20	See 3														
				Lot 4														
	(continued on next page)																	

Center of Sec. 15-140-29

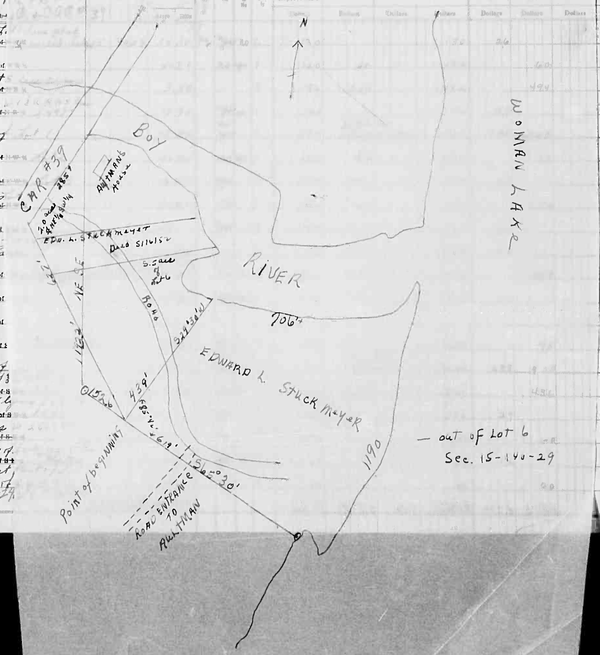

— out of Lot 6 Sec. 15-140-29

	Other Over $3,000 and Non-Homestead 40% Dollars	Machinery Permanently Attached to Real Estate 33⅓% Dollars	TOTAL ASSESSED VALUE Dollars	Total Assessed Value as Equalized by the Board of Review Dollars	FINAL EQUALIZED VALUE Dollars
1			26		
2			60		
3			494		
4			37		
5		167	1574		
6			72		
7			136		
8			152		
9			81		
10			78		
11			338		
12			79		
13					
14			45		
15			688		
16			436		
17			29		
18			60		
19			12		
20			90		
			4142		

	SOLD FOR TAXES	VALIDATIONS BY SCHOOL DISTRICTS AS EQUALIZED BY DEPARTMENT OF TAXATION: District No. Rate Mills	Dollars	District No. Rate Mills	Dollars	District No. Rate Mills	Dollars	District No. Rate Mills	Dollars	Tax including State Homestead Mills $ cts.	State Tax on Non-Homestead 53⅓ Mills $ cts.	SPECIAL TAXES $ cts.	TOTAL TAXES $ cts.		PAID	WHEN PAID Month Day Year	Number of Receipt	March Settlement 1955 $ cts.	June Settlement 1955 $ cts.	Penalty $ cts.	November Settlement 1955 $ cts.	Penalty $ cts.	Collections to First Monday in January 1956 $ cts.	Penalty $ cts.	Delinquent on First Monday in January 1956 $ cts.	Total Delinquent Tax and Penalty $ cts.	REMARKS
1				H 26						648			648	1	1st Half Paid / 2nd Half Paid	MAY 31 1955 / AUG 3 1955	13875 / 13741		324		324						
2		60								1376	32		1408	2	PAID IN FULL	MAY 31 1955	13877		1408								
3		444								11372	208		11580	3	PAID IN FULL	MAY 31 1955	13879		11580								
4				H 39						972			972	4	Part Paid / Balance Paid	MAY 31 1955 / SEP 24 1955	13831 / 13844		21144		19668						
5				H 348 / 227						39250	640		39890	5	Part Paid / Balance Paid	MAY 31 1955 / SEP 24 1955											
6		74								1696	38		1734	6	PAID IN FULL	MAY 25 1955 / MAY 24 1955	6583 / 6268		1734								
7		H 126								2888			2888	7					2888								
8		152								3484	80		3564	9	PAID IN FULL	MAY 31 1955	6523		3564								
9	SOLD FOR TAXES	H 81								1856			1856	9	PAID IN FULL	MAY 31 1955	6560		1856								
10		H 78								1788			1788	10	PAID IN FULL	MAY 20 1955	5946		1788								
11					328					8424	176		8600	11	PAID IN FULL	MAY 27 1955	6506		8600								
12		H 79								1810			1810	12	1st Half Paid / 2nd Half Paid	MAY 24 1955 / OCT 31 1955	6492 / 14153		905		905						
13														13														
14		45								1032	24		1056	14	PAID IN FULL	MAY 27 1955	6504		1056								
15				H 288 / 400						17146	208		17354	15	1st Half Paid / 1st Half Paid	OCT 31 1955 / MAY 31 1955	15716 / 13873		8677		8677						
16		436								9994	228		10222	16	PAID IN FULL	MAY 31 1955	13889		10222								
17										664			664	17	Part Paid / Balance Paid	MAY 31 1955 / SEP 24 1955	13814 / 13787		332		332						
18		H 29								1376	32		1408	18	PAID IN FULL	MAY 20 1955	5707		1408								
19		60								300			300	19	1st Half Paid / 2nd Half Paid	MAY 31 1955 / OCT 11 1955	13872 / 14160		150		150						
20				H 12						498	10		508	20	PAID IN FULL	MAY 31 1955	13859		508								
		H 393 / 1331		H 713 / 2496	1166 / 3526					67286 / 39786	1726		108250						72194		30056						
		1714		2898	4692					106594																		

Boxes: Lodge, Interlachen Lodge, Inc., Interlachen Lodge, Inc. 1st addn., Lodge Sent-On-Sold, Lodge, Other Deed, 2nd addn.

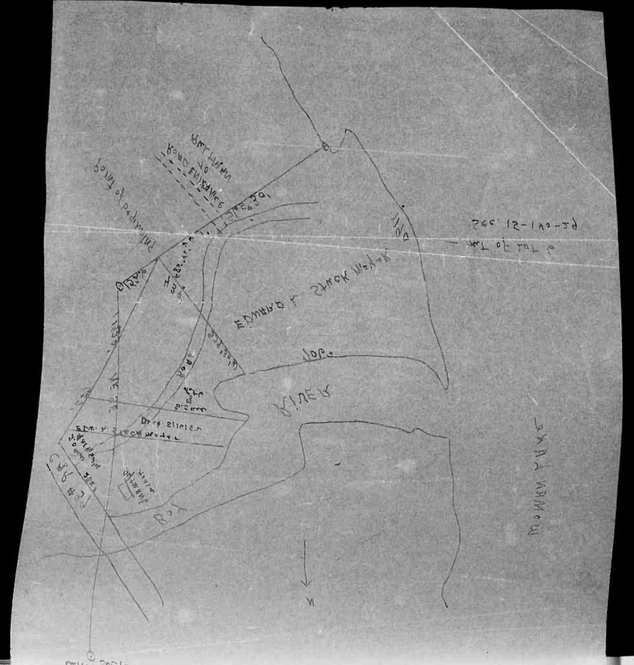

Assessment Roll and ... List of Real Property in the ... of ...

*Indicate Type of Property: R - Residential, C - Commercial, I - Industrial, U - Utility, F - Farm

	IN WHOSE NAME ASSESSED	TO WHOM TRANSFERRED	DESCRIPTION OF PROPERTY: Subdivision	Sec. or Lot	Town or Block	Rng	Number of Acres: Acres	Tenths	No. School District	Indicate Homestead Yes or No	Indicate Agricultural Yes or No	Indicate Type of Property*	TRUE AND FULL VALUATIONS: LAND Exclusive of Structures and Improvements	BUILDINGS and Other Structures	MACHINERY Permanently Attached to Real Estate	TOTAL True and Full Value	ASSESSED VALUATIONS: RURAL: Homestead Up to $1,000 20%	RURAL: Over $1,000 and Non-Homestead 33⅓%	ALL OTHER: Homestead Up to $1,000 25%	ALL OTHER: Over $1,000 and Non-Homestead 40%	MACHINERY Permanently Attached to Real Estate 33⅓%	TOTAL ASSESSED VALUE	Total Assessed Value as Equalized by the Board of Review	FINAL EQUALIZED VALUE
			Sec. 1 T 142 R 34 Town Lot A + CORT 39										Dollars	Dollars	Dollars	Dollars	Dollars	Dollars	Dollars	Dollars	Dollars	Dollars	Dollars	Dollars
1	Ernest Stanley		Lot A of Hill's Sub plat of Lots 3 + 4 Block 39 Walker				5	140.29	34.30	Yes	No	C	130			130	26					26		
	Henry Mattson + Leo Mugera																							
2			NW¼ of NE¼		70	Yes	T		40.60	70	Yes	T	120	60		180		60				60		
3	Bert + Josphine Schoenfeld		Lots 2 + 5 SW¼ of NW¼		11	"	R		3.40	11	"	R	182	1300		1482		494				494		
4	Chas. J. + Maude H. Maine		Lots lying W + S of R.R. Line SW¼ of NW¼ 3.49±		70	Yes	T		17.90	Yes	No	T	195			195	39					39		
5	" " "		East 8 of Lot 1		70	Yes	C		13.30	70	Yes	C	180	3150 1500	AN 501	5421	348	1060			147	1535		
6	Kenneth + Viola M. Zimmerman		NE¼ of NW¼ Lot 2		70	Yes	T		20.40	70	Yes	T	140	82		222		74				74		
7	Karl G. + Grace Hawkins		NW¼ of NW¼ Lot 3		70	Yes	T		16.45	Yes	No	T	130	500		630	126					126		
8	Kenneth W. + Irene E. Berry		W 260' of Lot 4 SW¼ of NW¼		70	"	R		32.60	70	"	R	256	200		456		152				152		
9	J. M. + Connie Roebuck		SE¼ of NW¼		70	Yes	R		22	Yes	"	R	155	250		405	81					81		
10	Claude Longley		All of E 4½ of E 2½ lying N of Big Sioux River		11	"	R		1.80	11	"	R	40	350		390	78					78		
11	Harvey + Ella Cultman		NE¼ of SW¼ S of Big Sioux River		70	No	C		24.40	70	No	C	216	798		1014		338				338		
12	J. O. Clark		NW¼ of SW¼		70	Yes	R		35.60	Yes	Yes	R	245	150		395	79					79		
13	State of Minnesota		SW¼ of SW¼																					
14	Harvey + Ella Cultman		SE¼ of SW¼ less Platted		70	No	T		17.50	70	No	T	135			135		45				45		
15	Florence M. Greenwich + Irving H. Paul		Lots 1 + 2 of Lot 5		70	No	C		1.70	70	No	C	90	1200 1350	AN 2640	2640	288	900				1188		
16	Schoenfield Auto - Kitch Quilling Co.		Lots 3 + 4 Block 5 Lots 1 + 2 Block 6 Part of Lots lying S of E. of R.R. NW¼ of NW¼		70	Yes	L		2.60	70	Yes	L	158	1150		1308		436				436		
17	Chas. J. + Maude H. Maine		SW¼ of NW¼ Lot 4 less S of R.R.		70	"	T		1	Yes	"	T	145			145	29					29		
18	Arnold + Josphine Swenson		SW¼ of NW¼		70	"	T		1.80	70	"	T	180			180		60				60		
19	Palmer M. Jacobson		NW¼ of E 2½ of SW¼ less S 8 rods + W 8 rods of that part of Lot 4 lying S of R.R.		70	Yes	T		6.75	Yes	No	T	60			60	12					12		
20	C. J. + Josephine Schoenfeld		Lots 1 + 2 of Block 5 Lots 1 + 2 of Block 6 Lots 1 + 2 of Block 39 Lot 4		70	"	T		6	70	"	T	60			60		20				20		
									151.40±29	300	NO		2809	12,150	2641	15,600	1006	3100			147	4253		

(Continued on right page)

Cass County, Minnesota, for Taxes for the Year 1954.

	SOLD FOR TAXES	VALUATIONS BY SCHOOL DISTRICTS AS EQUALIZED BY DEPARTMENT OF TAXATION: District No. ..... Rate ..... Mills	District No. ..... Rate ..... Mills	District No. ..... Rate ..... Mills	District No. ..... Rate ..... Mills	District No. ..... Rate ..... Mills	Tax Including State Homestead ..... Mills	State Tax on Non-Homestead 5.27 Mills	SPECIAL TAXES	TOTAL TAXES		PAID	WHEN PAID (Month Day Year)	Number of Receipt	March Settlement 1955	June Settlement 1955	Penalty	November Settlement 1955	Penalty	Collections to First Monday in January 1956	Penalty	Delinquent on First Monday in January 1956	Penalty	Total Delinquent Tax and Penalty	REMARKS
		Dollars	Dollars	Dollars	Dollars	Dollars	$ cts.	$ cts.	$ cts.	$ cts.					$ cts.	$ cts.	$ cts.	$ cts.	$ cts.	$ cts.	$ cts.	$ cts.	$ cts.	$ cts.	
1				H 26			648			648	1	1st Half Paid 2nd Half Paid	MAY 31 1955 AUG 3 1955	13895 12741		324		324							
2			60				1376	32		1408	2	PAID IN FULL	MAY 31 1955	13898		1408									
3			494				11322	258		11580	3	PAID IN FULL	MAY 31 1955	13899		11580									
4				H 34			972			972	4	Part Paid Balance Paid	MAY 31 1955 SEP 24 1955	13831<12094		21194		19668							
5				H 348 1221			39250	500 640		39890	5	Part Paid Balance Paid	MAY 31 1955 SEP 24 1955												
6			74				1696	38		1734	6	PAID IN FULL PAID IN FULL	MAY 25 1955 MAY 24 1955	6283 6268		1734									
7							2888			2888	7					2888									
8		H 126					3484	80		3564	8	PAID IN FULL	MAY 31 1955	6523		3564									
9	sold FOR TAXES		152				1856			1856	9	PAID IN FULL	MAY 31 1955	6560		1856									
10		H 81					1788			1788	10	PAID IN FULL	MAY 20 1956	6746		1788									
11		H 78					8424	176		8600	11	PAID IN FULL	MAY 27 1955	6506		8600									
12					338		1810			1810	12	1st Half Paid 2nd Half Paid	MAY 24 1955 OCT 31 1955	6492 7853		905		905							
13		H 79									13														
14			45				1032	24		1056	14	PAID IN FULL	MAY 27 1955	6506		1056									
15				H 288 400			17146	208		17354	15	1st Half Paid 2nd Half Paid	OCT 8 1955 MAY 31 1955	7516 9273		8677		8677							
16			436				9994	228		10222	16	PAID IN FULL	MAY 31 1955	12088		10222									
17		H 29					664			664	17	Part Paid Balance Paid	MAY 31 1955 SEP 24 1955	13092<13791		332		332							
18			60				1376	32		1408	18	PAID IN FULL	MAY 20 1955	6707		1408									
19				H 12			300			300	19	1st Half Paid 2nd Half Paid	MAY 31 1955 OCT 1 1955	13892<14180		150		150							
20				20			498	10		508	20	PAID IN FULL	MAY 31 1955	13889		508									
		H 393 225 1714		H 713 2886 2098	1184 3386 4412		67238 39286 106524	1726		108250						78174		30056							

Assessment Roll and Tax List of Real Property in the Town of Woodrow

*Indicate Type of Property: R-Residential, C-Commercial, I-Industrill, U-Utility, F-Farm

Form SCII (54) 50,000-5/54 COUNTY, MINNEAPOLIS

In Whose Name Assessed	To Whom Transferred	Description of Property: Subdivision	Sec. or Lot	Town or Block	Rng.	Number of Acres: Acres	Tenths	No. School District	Indicate Homestead Yes or No	Indicate Agricultural Yes or No	* Indicate Type of Property	True and Full Valuations: Land Exclusive of Structures and Improvements (Dollars)	Buildings and Other Structures (Dollars)	Machinery Permanently Attached to Real Estate (Dollars)	Total True and Full Value (Dollars)	Assessed Valuations, Rural: Homestead Up to $4,000 20% (Dollars)	Over $4,000 and Non-Homestead 33⅓% (Dollars)	All Other: Homestead Up to $4,000 25% (Dollars)	Over $4,000 and Non-Homestead 40% (Dollars)	Machinery Permanently Attached to Real Estate 33⅓% (Dollars)	Total Assessed Value (Dollars)	Total Assessed Value as Equalized by the Board of Review (Dollars)	Final Equalized Value (Dollars)
John G. & Muriel H. Grant		9 1/2 of 2 78 x 102 & 303 of Lot 6 From N.C. on E & W ¼ line thence Southwesterly along lake 193' to pt. of Beg. thence Southerly 200', thence N.87 degrees, 30'W 371.2': thence N. 2 degrees 30' E.175'; thence S.87 degrees E.290' to pt of beg. less sold	15	14027		1	30																
Herman C. & Marie Stein			15	14027				Rem	no	yes	R	66			66		22				22		
		4 SE¼ of NE¼																					
Herman C. & Marie Stein		From M.C. on E. & W. ¼ line thence Southwesterly 392' to pt. of beg. thence southerly 100'; thence N. 87 degrees 30'W.372'; thence N. 2 degrees 30'E.100'; thence S. 87 degrees E.350' to pt of beg.				80					R	30	51		81		27				27		
		8 SW¼ of NW¼																					
Chas. A. & Harriet E. Powell		From M.C. on E. & W. ¼ line: thence southerly 492' to pt. of beg.; thence southerly to mouth of Roy River; thence westerly along river 425'; thence N.2 degrees 30' E. 115'; thence S. 7 degrees 30' E.371' to pt of beg.				220				yes	R	60	900		960	172					172		
		12 NW¼ of SW¼																					
Elwood L. & Harriet Peterson		From M.C. on E. & W. ¼ line thence southerly 200' thence N. 87 degrees W.290'; thence N.2 degrees 30'E.154.5' to Soc. line; thence Easterly to Beg.				1 10				no	R	68	400		468		156				156		
Mr. & Mrs. Edward A. Stuckmeyer Jr.		16 Part of Lot 6, lying N & W of Roy River				13.00				yes	R	30			30	6					6		
		16 NE¼ of NW¼																					
Elwood & Harriet L. Peterson		17 Part of Lot 6								no	R	66			66		22				22		
		NW¼ of NW¼																					
Claude & Lucille Mae Tenseley		18 Lot 6 lying N.W. of Roy River W of Soc. line & S.R.R.				1				yes	R	25			25	5					5		
		19 Gov. NE¼ of SW¼ less 2 sac.								no			441 NW										
Edward A. & Mae Stuckmeyer		19 SE¼ of NW¼ of Lot 6								yes	C	40	575 W		2056	123	147				270		
		Lot 6 N. of Roy River																					
Gilmer M. & Marie Larson		20 E. of S.R.R.				10				yes	R	100	500		600	120					120		
						29.10						446	2826		3272	446	225				670		

(Continued on Next Page)

Cass County, Minnesota, for Taxes for the Year 1954.

Sold for Taxes	Valuations by School Districts as Equalized by Department of Taxation: District No. ____ Rate ____ Mills	District No. Rate 9.21 Mills	District No. ____ Rate ____ Mills	District No. ____ Rate ____ Mills	District No. ____ Rate ____ Mills	District No. ____ Rate ____ Mills	Tax including State Homestead ____ Mills	State Tax on Non-Homestead 5.77 Mills	Special Taxes	Total Taxes		Paid	When Paid: Month	Day	Year	Number of Receipt	March Settlement 1955	June Settlement 1955	Penalty	November Settlement 1955	Penalty	Collections to First Monday in January 1956	Penalty	Delinquent on First Monday in January 1956	Penalty	Total Delinquent Tax and Penalty	Remarks
	Dollars	Dollars	Dollars	Dollars	Dollars	Dollars	$ cts.	$ cts.	$ cts.	$ cts.							$ cts.	$ cts.	$ cts.	$ cts.	$ cts.	$ cts.	$ cts.	$ cts.	$ cts.	$ cts.	
		22					504	12		516	1	PAID IN FULL	MAY	31	1955	13190		516									
											2																
											3																
											4																
		27					618	14		632	5	PAID IN FULL	MAY	31	1955	13190		632									
											6																
											7																
											8																
		H 192					4400			4400	9	PAID IN FULL	MAY	31	1955	13675		4400									
											10																
											11																
											12																
		156					3576	82		3658	13	PAID IN FULL	MAY	31	1955	9274		3658									
											14																
										138	15	Part Paid / Balance Paid	MAY / SEP	31 / 15	1955 / 1956	13091 / 13160		69		69							
		H 6					138				16																
											17	PAID IN FULL	MAY	31	1955	9274		516									
		22					504	12		516	18	PAID IN FULL	MAY	20	1955	12944		114									
		H 5					114			114	19	Part Paid / Balance Paid	MAY / SEP	31 / 15	1955 / 1956	13190 / 13691		31	33	33							
		H 123 / 141					6188	38 / 76		6264	20	PAID IN FULL	MAY	31	1955	9275		2750									
		H 120 / H 446 / 374 / 820					2750			2750								15788		32 00							
							18792	196		18988																	

Interlachen Lodge
Interlachen Lodge, Inc.
Interlachen Lodge, Inc. Grand-On-Sod Lodge
The Trail Blazer

Form SCD 1541

Assessment Roll and Tax List of Real Property in the Town of Woodrow

*Indicate Type of Property: R-Residential, C-Commercial, I-Industrial, U-Utility, F-Farm

Line	In Whose Name Assessed	To Whom Transferred	Subdivision	Sec. or Lot	Town or Block	Rng	No. School District	Indicate Type / other	Land Exclusive of Structures and Improvements (Dollars)	Total True and Full Value (Dollars)	Rural Homestead Up to $4,000 20% (Dollars)	Total Assessed Value (Dollars)
1			NE ¼ of NE ¼	15	140	29	Un					
2			NW ¼ of NE ¼									
3			SW ¼ of NE ¼									
4			SE ¼ of NE ¼									
5	Raymond R. & Marjorie J. Pflanz		.36 Ac of Lot 6					Yes yes L	5	5	1	1
6			NE ¼ of NW ¼									
7			NW ¼ of NW ¼									
8			SW ¼ of NW ¼									
9			SE ¼ of NW ¼									
10	Raymond L. & Bernice E. Beamish		13 acs of Lot 5									
11			NE ¼ of SW ¼									
12			NW ¼ of SW ¼									
13			SW ¼ of SW ¼									
14			SE ¼ of SW ¼									
15												
16			NE ¼ of SE ¼									
17			NW ¼ of SE ¼									
18			SW ¼ of SE ¼									
19			SE ¼ of SE ¼									
20												
Total									5	5	1	1

Cass County, Minnesota, for Taxes for the Year 1954.

Line	Sold for Taxes	Valuations by School Districts — District Un, Rate 92.7 Mills (Dollars)	Tax Including State Homestead	Total Taxes	Line	Paid	When Paid	Number of Receipt	June Settlement 1955	Remarks
1					1					
2					2					
3					3					
4					4					
5		H 1	22	22	5	PAID IN FULL	MAY 31 1955	13093	22	
6–20					6–20					
Total		H 1	22	22					22	

Interlachen Lodge
Interlachen Lodge, Inc.
Interlachen Lodge, Inc. 1st add.
Of The Trail 2nd Add.

Assessment Roll and Tax List of Real Property in the Town of Wordon, Cass County, Minnesota, for Taxes for the Year 1954.

*Indicate Type of Property: R - Residential, C - Commercial, I - Industrial, U - Utility, F - Farm

Form 3CD (54) MFG-DATE DOUBLE, UNBALANCE

	In Whose Name Assessed	To Whom Transferred		Description of Property: Subdivision	Sec. Lot	Town or Block	R.	Number of Acres of Land: Acres	100ths	No. School District	Individual Homestead Tax or No	Individual Agricultural Tax or No	* Indicate Type of Property	True and Full Valuations: Land Exclusive of Structures and Improvements (Dollars)	Buildings and Other Structures (Dollars)	Machinery Permanently Attached to Real Estate (Dollars)	Total True and Full Value (Dollars)	Assessed Valuations: Rural: Homestead Up to $1,000 20% (Dollars)	Rural: Non-Homestead (Over $1,000 and Non-Homestead) 33⅓% (Dollars)	All Other: Homestead Up to $5,000 25% (Dollars)	All Other: Non-Homestead (Over $5,000 and Non-Homestead) 40% (Dollars)	Machinery Permanently Attached to Real Estate 33⅓% (Dollars)	Total Assessed Value (Dollars)	Total Assessed Value as Equalized by the Board of Review (Dollars)	Final Equalized Value (Dollars)
	Geo E Howard		1	NE¼ of NE¼ Lot 1	16	140	27	1.70		1	70	4	I	48			48		16				16		
			2	NW¼ of NE¼																					
			3	SW¼ of NE¼																					
			4	SE¼ of NE¼																					
			6																						
	State of Minnesota		6	NE¼ of NW¼ Lot 2																					
	Donald & Frances Cardwell	T Gordon	7	NW¼ of NW¼				40			70	"	I	201			201		67				67		
	State of Minnesota		8	SW¼ of NW¼																					
	Cleo E + Arthur H Ferguson Wife & Canada		9	SE¼ of NW¼ Lot 3				51.80			"	"	L	300	252		552		184				184		
			10																						
	Cleo E + Arthur H Ferguson Wife & Canada	that half	11	NE¼ of SW¼ N. of Co. Road				10			"	"	I	99			99		33				33		
	State of Minnesota		12	NW¼ of SW¼																					
	State of Minnesota		13	SW¼ of SW¼																					
	State of Minnesota		14	SE¼ of SW¼																					
	~~Chas~~ C. Lan Fowler		15	NE¼ of SW¼ S of Co. Road				10			70	"	R	280	610		890	178					178		
			16	NW¼ of SE¼																					
	C.C. + Elva Thurman		17	Lot 4 less S 200' NW¼ of SE¼				21.80			70	4	C	130	651 NM 400 M		1181	106	217				323		
	State of Minnesota		18	SW¼ of SE¼ Lot 5																					
	State of Minnesota		19	SE¼ of SE¼ Lot 6																					
	C.C. + Mary E Nolf		20	S 200' of Lot 4				3			70	74	I	60			60		20				20		
								69.40						1110	1913		3023	284	838				1121		

Sold for Taxes	Valuations by School Districts as Equalized by Department of Taxation: District No. / Rate ___ Mills	Amount	District No. / Rate ___ Mills	Amount	District No. / Rate ___ Mills	Amount	District No. / Rate ___ Mills	Amount	Tax including State Homestead ___ Mills $ cts.	State Tax on Non-Homestead 5.77 Mills $ cts.	Special Taxes $ cts.	Total Taxes $ cts.
1		16							3.66	08		3.74
2												
3												
4												
5												
6												
7 Paid for Taxes		67							15.36	34		15.70
8												
9		184							42.18	96		43.14
10												
11		83							7.56	18		7.74
12												
13												
14												
15	H	178							40.80			40.80
16												
17			H	106 217					80.50	1.14		81.64
18												
19												
20		20							4.58	10		4.68
	H	178	H	106 284					80.50	2.80		137.44
		320		217 552					144.14			
		498		523 821					174.64			

	Paid	When Paid: Month	Day	Year	Number of Receipt	March Settlement 1955 $ cts.	June Settlement 1955 $ cts.	Penalty $ cts.	November Settlement 1955 $ cts.	Penalty $ cts.	Collections to First Monday in January 1956 $ cts.	Penalty $ cts.	Delinquent on First Monday in January 1956 $ cts.	Total Delinquent Tax and Penalty $ cts.	Remarks
1	PAID IN FULL	MAY	31	1955	13188		3.74								
2															
3															
4															
5															
6															
7	PAID IN FULL	MAY	17	1955	5938		5.70								
8															
9	PAID IN FULL	MAY	31	1955	13199		42.14								
10															
11	PAID IN FULL	MAY	31	1955	13199		7.74								
12															
13															
14															
15	PAID IN FULL	MAY	2	1955	480		40.80								
16															
17	1st Half Paid	MAY	31	1956	13896		40.82		40.82						
	2nd Half Paid	OCT	8	1955	13795										
18															
19															
20															4.68 & 5.15
							151.94		40.82						

Assessment Roll and Tax List of Real Property in the Town of Woodrow, Cass County, Minnesota, for Taxes for the Year 1954.

Indicate Type of Property: R - Residential, C - Commercial, I - Industrial, U - Utility, F - Farm

Form SCD (54) (Revised-Revised Revised)

	In Whose Name Assessed	To Whom Transferred		Description of Property: Subdivision	Sec. or Lot	Town or Block	Rng.	Number of Acres of Land: Acres	Tenths	No. School District	Indicate Buildings Thereon Yes or No	Indicate Apportioned Yes or No	Indicate Type of Property	True and Full Valuations: Land Exclusive of Structures and Improvements (Dollars)	Buildings and Other Structures (Dollars)	Machinery Permanently Attached to Real Estate (Dollars)	True and Full Value (Dollars)	Assessed Valuations, Rural: Homestead Up to $1,000 20% (Dollars)	Over $1,000 and Non-Homestead 33⅓% (Dollars)	All Other: Homestead Up to $1,000 25% (Dollars)	Over $1,000 and Non-Homestead 40% (Dollars)	Machinery Permanently Attached to Real Estate 33⅓% (Dollars)	Total Assessed Value (Dollars)	Total Amount Value as Equalized by the Board of Review (Dollars)	Final Equalized Value (Dollars)
1	J. E. Nordquist		1	NE¼NE¼ Lot 1	17	140	29	26	05	Unorg.	no	yes	L	111	300		411		137				137		
2	John S. Kovick		2	NW¼NE¼ Lot 2				83	45		"	"	T	264			264		88				88		
3	Ira L. & Valalie D. Kubesh		3	SW¼NE¼ Less 1 Acre				36			yes	"	R	245	600		845	169					169		
4	Walter C. & Loretta G. Gerdts		4	SE¼NE¼ Less E 190' S of Track				40			"	"	R	280	350		630	126					126		
5	Mae Jessie West		5	4 Acres of NW¼ of SE¼				4			no	"	R	75	780		855		285				285		
6	Elmer & Geraldine Ann Avner		6	W 100' of E 200' of S 1/4 of Driveway Lot 5 NE¼NW¼ Dogged Lake							"	"	T	60			60		20				20		
7	Alan S. & Margaret C. Welty		7	SW¼ of NW¼ NW¼NW¼				40			no	"	T	240			240		80				80		
8	Emory J. West		8	S½ of NW¼ SW¼NW¼				40			"	"	T	219			219		73				73		
9	Alan S. & Margaret C. Welty		9	That Part of Lots 4 & 5 Lying W of Middle of Dogged Lake SE¼NW¼ 26 R 34				10			"	"	T	90			90		30				30		
10	Ben F. Marable		10	S 332' of NW¼ of SE¼ Except W 330'							"	"	T	30			30		10				10		
11	~~Ben Frank~~ Stella Robert O. Brauck		11	Lots 3 & 4 SE¼NW¼				36			"	"	R	200	151		351		117				117		
12	Mabel G. Pettison		12	Lot 4 Less S 1/4 Less E 600' of Lot 4 ~~Lots 3 & 4 Less S 1/4 Dogged Lake~~				225			no / yes	"	C	145	201 / 300	NW		646	89	67				156		
13	Robert W. & Frances M. Brauck		13	SW¼NW¼ Lot 6				18	10		no	"	L	153			153		51				51		
14	Harry Martinson	State of Minnesota	14	SE¼NW¼				40			"	"	T	120			120		40				40	Forfeited	
15	Elmer & Geraldine Ann Avner		15	E 600' of Lot 4 Lying between 16 R 34 & Dogged Lake				2	50		"	"	T	60	75		135		45				45		
16	Juanita Nackel		16	NE¼NE¼				40			"	"	T	99			99		33				33		
17	Emory West		17	NW¼SE¼ Less S 332' Except W 330'				40			"	"	T	99			99		33				33		
18	N. L. McDowell		18	SW¼SE¼				40			"	"	R	219	150		429		143				143		
19	Iowa J. West		19	SE¼SE¼				40			"	"	T	240			240		80				80		
20	Juanita Nackel		20	E 190' of S 8¼ of NE¼ S of Hackensack & Longville Rd							no	"	T	30			30		10				10		
								511	55					3034	2857		5891	584	1011				1595		
														519	0		519		173				173		
														2515	2857		5372	584	838				1422		

	Sold for Taxes	Valuations by School Districts as Equalized by Department of Taxation: District No. 1 Rate 27 Mills		District No. ___ Rate ___ Mills		District No. ___ Rate ___ Mills		District No. ___ Rate ___ Mills		Tax Including State Homestead ___ Mills	State Tax on Non-Homestead 52 Mills	Special Taxes	Total Taxes		Paid	When Paid: Month	Day	Year	Number of Receipt	March Settlement 1955	June Settlement 1955	Penalty	November Settlement 1955	Penalty	Collections to First Monday in January 1956	Penalty	Delinquent on First Monday in January 1956	Penalty	Total Delinquent Tax and Penalty	Remarks
		Dollars	Dollars	Dollars	Dollars	Dollars	Dollars	Dollars	Dollars	$ cts.	$ cts.	$ cts.	$ cts.							$ cts.	$ cts.	$ cts.	$ cts.	$ cts.	$ cts.	$ cts.	$ cts.	$ cts.	$ cts.	$ cts.	
1			137							31 40	72		3212	L	PAID IN FULL	MAY	31	1955	13082		3212										
2			88							20 18	46		2064	P															2270		
3		H	169							38 74			3874	3	1st Half Paid 2nd Half Paid	MAY / OCT	31 / 31	1955 / 1956	13073 / 15413		1937		1937								
4		H	126							28 88			2888	4	PAID IN FULL	MAY	9	1955	5344		2888										
5			285							65 32	148		6680	5	PAID IN FULL	MAY	31	1955	7861		6680										
6			20							4 58	10		468	6	PAID IN FULL	MAY	31	1955	13101		468										
7			80							18 34	42		1876	7	PAID IN FULL	MAY	31	1955	13146		1876										
8			73							16 74	38		1712	8	PAID IN FULL	MAY	31	1955	7868		1712										
9			30							6 88	16		704	9	PAID IN FULL	MAY	31	1955	13164		704										
10			10							2 30	06		236	10	PAID IN FULL	AUG	3	1955	12743				236								
11			117							26 82	62		2744	11	PAID IN FULL	MAY	31	1955	13105		2744										
12		H	89 / 67							35 76	34		3610	12	PAID IN FULL	MAY	17	1955	5377		3610										
13			51							11 68	26		1194	13	PAID IN FULL	MAY	31	1955	13104		1194										
14														14																	
15			45							10 32	24		1056	15	PAID IN FULL	MAY	31	1955	13101		1056										
16			33							7 56	18		774	16	PAID IN FULL	MAY	31	1955	13143		774										
17			33							7 56	18		774	17	PAID IN FULL	AUG	3	1956	12745				774								
18			143							32 78	74		3352	18	PAID IN FULL	MAY	31	1955	13143		3352										
19			80							18 34	42		1876	19	PAID IN FULL	FEB	18	1955	1541	1876											
20			10							2 30	06		236	20	PAID IN FULL	MAY	31	1955	13143		236										
		H	384 / 302 / 1686							38648	682		39330							1876	29448		2947					64			

Interlachen Lodge
Interlachen Lodge, Inc.
Interlachen Lodge, Inc. Grand-On-Sed Lodge
The Dreamland Idaho

Assessment Roll and Tax List of Real Property in the Town of Woodrow, Cass County, Minnesota, for Taxes for the Year 1954.

*Indicate Type of Property: R-Residential, C-Commercial, I-Industrial, U-Utility, F-Farm

Form SCD

Line	In Whose Name Assessed	To Whom Transferred	Subdivision	Sec. or Lot	Town or Block	Rng	Acres	100ths	Sch. Dist.	Homestead Yes or No	Agricultural Yes or No	*Type of Property	Land Exclusive of Structures and Improvements	Buildings and Other Structures	Machinery	Total True and Full Value	Rural Homestead Up to $4,000 20%	Rural Over $4,000 and Non-Homestead 33⅓%	All Other Homestead Up to $4,000 25%	All Other Over $4,000 and Non-Homestead 40%	Machinery Attached to Real Estate 33⅓%	Total Assessed Value	Equalized by Board of Review	Final Equalized Value
	~~Jack O. Peterson~~		S. 120' of W. 200' of Lot 4																					
1	Peter Martenson		NE¼ of NW¼ Lot 1	18	140	29	16	60	Un	no	yes	T	168			168		56				56		
2	Carl O. Peterson		NW¼ of NE¼ Lot 2				35	15		yes	"	T	140			140	28					28		
3	" "		SW¼ of NE¼				40			no / yes	no	C	245	726 NH / 350 H		1321	119	242				361		
4	Peter Martenson		SE¼ of NE¼				40			no	yes	T	279			279		93				93		
5	~~[illegible] & Joyce M. [illegible]~~		N. 330' of Lot 4 lying W. of C.A.R. #39 less N. 220'				2	25		"	"	T	60			60		20				20		
6	Carl O. Peterson	Robert Bruce Peterson	NE¼ of NW¼				40			yes	"	R	120	350		470	94					94		
7	Max V. & Leona Gilbert		NW¼ of NW¼ Lot 3				21	85		no	"	C	216	330		546		182				182		
8	~~Robert O. Peterson~~	Myrtle E. [illegible] Herman Baumgardt	N. 220' of Lot 4 W. of C.A.R. #39 (~~SW¼ of NW¼~~)							yes		R	60	470		530	106					106		
9	Fred A. Flacksbarth	A. W. Daugherty & Ella N. Daugherty	E. 40 acs. of Lot 4 (SE¼ of NW¼)				40			"	"	R	240	300		540	108					108		
10	Carl O. & Myrtle E. Peterson		Part of Lot 4 less N. 550'				10	60		no	"	C	70	431		501		167				167		
11	L. A. & Bertha Hollingsworth	Jack & Rita Peterson	NE¼ of SW¼				40			"	"	T	279			279		93				93		
12	John H. & Arlyn Larson		NW¼ of SW¼ Lot 5				50			yes	"	R	150	320		470	94					94		
13	Clarence & Eva Harvey		SW¼ of SW¼ Lot 6				51	85		"	"	R	150	350		500	100					100		
14	L. A. & Bertha Hollingsworth	Jack & Rita Peterson	SE¼ of SW¼				40			no	"	T	318			318		106				106		
15	Fred A. Flacksbarth	Daugherty	110' on Lake of Lot 4					25		yes	"	T	15			15	3					3		
16	E. B. Starkweather		NE¼ of SE¼				40			no	"	T	318			318		106				106		
17			NW¼ of SE¼				40			"	"	T	318			318		106				106		
18	Fred W. Grassett ~~William F. Schmidt~~	Imanuel Schmidt	SW¼ of SE¼				40			yes	"	F	360	200		560	112					112		
19	E. B. Starkweather		~~SE¼ of SE¼~~ Lot 7				31	50		no	"	T	312			312		104				104		
20	Erick F. Peterson		S. 110' of N. 550' of Lot 4					90		"	"	R	57	150		207		69				69		
	Robert & Arlene Peterson		S. 110' of Lot 3				580	55					3895	3977		7862	764	1344				2108		

Line	Sold for Taxes	District No. Un Rate 92 Mills (Dollars)	District No. 24 Un Rate 91 Mills (Dollars)	Tax Including State Homestead	State Tax on Non-Homestead 5.72 Mills	Special Taxes	Total Taxes	Line	Paid	When Paid	Number of Receipt	March Settlement 1955	June Settlement 1955	Penalty	November Settlement 1955	Penalty	Collections to First Monday in January 1956	Penalty	Delinquent on First Monday in January 1956	Total Delinquent Tax and Penalty	Remarks
1	SOLD FOR TAXES	56		12 84	30		13 14	1											13 14		
2		H 28		6 42			6 42	2	2nd Half Paid / 1st Half Paid	JUL 22 1955 / MAY 31 1955	9628 / 12496		3 21		3 21						
3			H 119 / 242	89 96	1 26		91 22	3	2nd Half Paid / 1st Half Paid	JUL 22 1955 / MAY 31 1955	9628 / 12496		45 61		45 61						
4	SOLD FOR TAXES	93		21 32	48		21 80	4											21 80		
5		20		4 58	10		4 68	5	PAID IN FULL	JUL 25 1955	9637				4 68	09					
6		H 94		21 54			21 54	6	2nd Half Paid / 1st Half Paid	JUL 22 1955 / MAY 31 1955	9628 / 12496		10 77		10 77						
7		182		41 72	96		42 68	7	Balance Paid / Part Paid	OCT 7 1955 / MAY 31 1955	13726 / 6423		21 68		21 00						
8		H 106		24 30			24 30	8	1st Half Paid / 2nd Half Paid	MAY 31 1955 / AUG 8 1955	13107 / 12871		12 15		12 15						
9		H 108		24 76			24 76	9	1st Half Paid / 2nd Half Paid	MAY 31 1955 / SEP 6 1955	13110 / 13443		12 38		12 38						
10		167		38 28	88		39 16	10	2nd Half Paid / 1st Half Paid	JUL 22 1955 / MAY 31 1955	9628 / 12496		19 58		19 58						
11		93		21 32	48		21 80	11											21 80	23 98	
12		H 94		21 54			21 54	12	PAID IN FULL	MAY 31 1955	13108		21 54								
13		H 100		22 92			22 92	13											22 92	25 21	
14		106		24 30	56		24 86	14											24 86	27 95	
15		H 3		68			68	15	1st Half Paid / 2nd Half Paid	MAY 31 1955 / SEP 6 1955	13110 / 13443		34		34						
16		106		24 30	56		24 86	16	2nd Half Paid / 1st Half Paid	OCT 20 1955 / MAY 31 1955	14263 / 5001		12 43		12 43						
17		106		24 30	56		24 86	17	2nd Half Paid / 1st Half Paid	OCT 20 1955 / MAY 31 1955			12 43		12 43						
18		H 112		25 68			25 68	18	PAID IN FULL	MAY 27 1955	6368		25 68								
19		104		23 84	54		24 38	19	2nd Half Paid / 1st Half Paid	OCT 20 1955 / MAY 31 1955	14263 / 5001		12 19		12 19						
20		69		15 82	36		16 18	20	PAID IN FULL	MAY 31 1955	13109		16 18								
		H 645 / 1102 / 1747	H 119 · 764 / 242 · 1344 / 361 · 2108	na 89 96 / 400 46 / 490 42	7 04		497 46						226 17		166 77				104 52		

Assessment Roll and Tax List of Real Property in the Town of Woodrow

* Indicate Type of Property: R-Residential, C-Commercial, I-Industrial, U-Utility, F-Farm

Form SCD (54)

Line	In Whose Name Assessed	Subdivision	Sec. or Lot	Town or Block	Rng	Acres	100ths	School District	Homestead Yes or No	Agricultural Yes or No	Type of Property	Land (Dollars)	Buildings (Dollars)	Total True and Full Value	Rural Homestead Up to $4,000 20%	Rural Over $4,000 and Non-Homestead 33⅓%	Total Assessed Value
1		NE¼ of NE¼	19	140	29			un									
2	Fred W. Schmidt	~~NW¼ of NE¼~~ Lot 2				41	30		yes	yes	T	200		200	40		40
3		SW¼ of NE¼															
4	State of Minnesota	~~SE¼ of NE¼~~ Lot 10															
5																	
6	~~Hattie Schmidt~~ Fred W. George A. + Emanuel A. Schmidt	NE¼ of NW¼				40			"	"	T	200		200	40		40
7	Clarence + Eva Harvey	~~NW¼ of NW¼~~ Lot 3				51	54		"	"	T	250		250	50		50
8	~~Frank E. Brown~~ Fred W. George A. + Emanuel A. Schmidt	~~SW¼ of NW¼~~ Lot 4				51	50		"	"	T	250		250	50		50
9	~~Hattie Schmidt~~ Fred W. George A. + Emanuel A. Schmidt	~~SE¼ of NW¼~~ Lot 9 less 7.5 acs				46	80		"	"	T	235		235	47		47
10	~~Mrs. Hattie Schmidt~~ " "	E. 250' along lake of Lot 9				7	50		"	"	T	45		45	9		9
11	~~Peter E.~~ Evelyn M. Greenfield	~~NE¼ of SW¼~~ Lot 8				38	75		no	"	T	234		234		78	78
12	Frank E. Brown	~~NW¼ of SW¼~~ Lot 5				51	46		"	"	T	252		252		84	84
13	" "	~~SW¼ of SW¼~~ Lot 6				51	42		yes	"	F	480		480	96		96
14	~~Peter E.~~ + Evelyn M. Greenfield	~~SE¼ of SW¼~~ Lot 7 less Part on E side of road				49			no	"	T	189		189		63	63
15	Edward Lakeberg	Part of Lot 7 on E side of Road				2	65		yes	"	R	45	555	600	120		120
16	~~" "~~ Albert C. + Hattie Gabbert	~~NE¼ of SE¼~~ Lot 11, less W 150'				49	75		"	"	T	150		150	30		30
17	Edward Bakeberg	~~NW¼ of SE¼~~ W 150' of Lot 11															
18	~~Edward Lakeberg~~ Albert C. + Hattie Gabbert	~~SW¼ of SE¼~~ Lot 12				27	75		"	"	F	200		200	40		40
19	" "	SE¼ of SE¼				40			"	"	T	240		240	48		48
20																	
Total						519	42					2990	555	3545	570	225	795

Cass County, Minnesota, for Taxes for the Year 1954.

District No. 97, Rate 97.1 Mills; State Tax on Non-Homestead 5.2 Mills

Line	Valuation (District 97)	Tax Including State Homestead	Special Taxes	Total Taxes	Paid	When Paid	Number of Receipt	June Settlement 1955	November Settlement 1955	Penalty	Delinquent on First Monday in January 1956	Total Delinquent Tax and Penalty
1												
2	H 40	9 16		9 16	PAID IN FULL	MAY 27 1955	6369	9 16				
3												
4												
5												
6	H 40	9 16		9 16	PAID IN FULL	MAY 27 1955	6368	9 16				
7	H 50	11 46		11 46							11 46	12 61
8	H 50	11 46		11 46	1st Half Paid / 2nd Half Paid	JUL 2 1955 / OCT 31 1955	9505 / 14865		5 73 / 5 73	23		
9	H 47	10 78		10 78	PAID IN FULL	MAY 27 1955	6368	10 78				
10	H 9	2 06		2 06	PAID IN FULL	MAY 27 1955	6368	2 06				
11	78	17 88	40	18 28	PAID IN FULL	MAY 31 1955	13111	18 28				
12	84	19 26	44	19 70	1st Half Paid / 2nd Half Paid	JUL 2 1955 / OCT 31 1955	9505 / 14865		9 85 / 9 85	39		
13	H 96	22 00		22 00	1st Half Paid / 2nd Half Paid	JUL 2 1955 / OCT 31 1955			11 00 / 11 00	44		
14	63	14 44	32	14 76	PAID IN FULL	MAY 31 1955	13111	14 76				
15	H 120	27 50		27 50	PAID IN FULL	OCT 13 1955			27 50	96		
16	H 30	6 88		6 88	PAID IN FULL	OCT 13 1955	14367		6 88	24		
17												
18	H 40	9 16		9 16	PAID IN FULL	OCT 13 1955			9 16	32		
19	H 48	11 00		11 00	PAID IN FULL	OCT 13 1955			11 00	38		
20												
Total	H 570 / 225 / 795	182 20	1 16	183 36				64 20	107 70		11 46	

Interlachen Lodge
Interlachen Lodge, Inc. 1st addn.
Interlachen Lodge, Inc. Semi-On-Sed Lodge
Del O'The Trail 2nd Addn.

Assessment Roll and Tax List of Real Property in the Town of Woodson, Cass County, Minnesota, for Taxes for the Year 1954.

*Indicate Type of Property: R-Residential, C-Commercial, I-Industrial, U-Utility, F-Farm

Form 5CD (54)			DESCRIPTION OF PROPERTY							TRUE AND FULL VALUATIONS				ASSESSED VALUATIONS							
														RURAL		ALL OTHER					
IN WHOSE NAME ASSESSED	TO WHOM TRANSFERRED		SUBDIVISION	Sec. or Lot	Town or Block	Rng	Number of Acres of Land (Acres / 100ths)	No. School District	Indicate Homestead Tax as Yes or No	Indicate Agricultural Tax as Yes or No	LAND Exclusive of Structures and Improvements (Dollars)	BUILDINGS and Other Structures (Dollars)	MACHINERY Permanently Attached to Real Estate (Dollars)	TOTAL True and Full Value (Dollars)	Homestead Up to $1,000 20% (Dollars)	Over $1,000 and Non-Homestead 33⅓% (Dollars)	Homestead Up to $1,000 25% (Dollars)	Over $1,000 and Non-Homestead 40% (Dollars)	MACHINERY Permanently Attached to Real Estate 33⅓% (Dollars)	TOTAL ASSESSED VALUE (Dollars)	Total Assessed Value as Equalized by the Board of Review (Dollars)	FINAL EQUALIZED VALUE (Dollars)
State of Minnesota		1	NE ¼ of NE ¼	20	140	29																
~~John J. Cone~~ State of Minnesota		2	NW ¼ of NE ¼				40		no	9	F	279			279		93				93		
Emory E. West		3	SW ¼ of NE ¼				40		"	"	F	225			225		75				75		
State of Minnesota		4	SE ¼ of NE ¼																				
		5																					
~~John J. Cone~~ State of Minnesota		6	NE ¼ of NW ¼				40		"	"	F	279			279		93				93		
" " State of Minnesota		7	~~SW ¼ of NW ¼~~ Lot 1				38.85		"	"	F	201			201		67				67		
" " State of Minnesota		8	SW ¼ of NW ¼				40		"	"	F	240			240		80				80		
" " State of Minnesota		9	SE ¼ of NW ¼				40		"	"	F	279			279		93				93		
		10																					
~~Everett Dobell~~ State of Minnesota		11	NE ¼ of SW ¼				~~40~~		"	"	F	~~279~~			~~279~~		~~93~~				~~93~~ Forfeited		
" " State of Minnesota		12	NW ¼ of SW ¼				~~40~~		"	"	F	~~279~~			~~279~~		~~93~~				~~93~~ Forfeited		
" " State of Minnesota		13	SW ¼ of SW ¼				~~40~~		"	"	F	~~240~~	~~72~~		~~312~~		~~104~~				~~104~~ Forfeited		
State of Minnesota		14	SE ¼ of SW ¼																				
		15																					
E. B. Starkweather		16	NE ¼ of SE ¼				40		"	"	F	279			279		93				93		
" "		17	NW ¼ of SE ¼				40		"	"	F	240			240		80				80		
State of Minnesota		18	SW ¼ of SE ¼																				
Wm. J. & Freedia M. Gabbert		19	SE ¼ of SE ¼				40		"	"	F	162			162		54				54		
		20																					
							839.85					2454	72		2526		818				818		
												2184			2184		728				728		

SOLD FOR TAXES	VALUATIONS BY SCHOOL DISTRICTS AS EQUALIZED BY DEPARTMENT OF TAXATION: District No. ..... Rate ..... Mills (Dollars)	District No. 2 Rate 22 Mills (Dollars)	District No. ..... Rate ..... Mills (Dollars)	District No. ..... Rate ..... Mills (Dollars)	District No. ..... Rate ..... Mills (Dollars)	District No. ..... Rate ..... Mills (Dollars)	Tax including State Homestead ..... Mills ($ cts.)	State Tax on Non-Homestead 5.2 Mills ($ cts.)	SPECIAL TAXES ($ cts.)	TOTAL TAXES ($ cts.)		PAID	WHEN PAID (Month Day Year)	Number of Receipt	March Settlement 1955 ($ cts.)	June Settlement 1955 ($ cts.)	Penalty ($ cts.)	November Settlement 1955 ($ cts.)	Penalty ($ cts.)	Collections to First Monday in January 1956 ($ cts.)	Penalty ($ cts.)	Delinquent on First Monday in January 1956 ($ cts.)	Total Delinquent Tax and Penalty ($ cts.)	REMARKS
											1													
SOLD FOR TAXES		(43)	oct 1955				21.32	48		~~21.80~~	2	Forfeited	11-15-55											21.80 Cancelled
		76					17.20	40		17.60	3	PAID IN FULL	MAY 3 1 1955	7868		17.60								
											4													
											5													
SOLD FOR TAXES		(43)	oct 1955				21.32	48		~~21.80~~	6	Forfeited	11-15-55											21.80 Cancelled
SOLD FOR TAXES		(67)	oct 1955				16.36	34		~~15.70~~	7	Forfeited	11-15-55											15.70 Cancelled
		(80)	oct 1955				18.34	42		~~18.76~~	8	Forfeited	11-15-55											18.76 Cancelled
		(43)	oct 1955				21.32	48		~~21.80~~	9	Forfeited	11-15-55											21.80 Cancelled
											10													
											11													
											12													
											13													
											14													
											15													
		43					21.32	48		21.80	16	2nd Half Paid 1st Half Paid	OCT 20 1955 MAY 31 1955	11263 5001		10.90		10.90						
		80					18.34	42		18.76	17	2nd Half Paid 1st Half Paid	OCT 20 1955 MAY 31 1955			9.38		9.38						
											18													
		54					12.38	28		12.66	19	PAID IN FULL	MAY 1 1 1955	5602		12.66								
											20													
		728					166.90	3.79		170.68						50.54		20.28						93.86 Done

Interlachen Lodge
Interlachen Lodge, Inc.
Interlachen Lodge, Inc. 1951 addition
Gem-On-Sed Lodge
O'the Pearl Bldg.

Assessment Roll and Tax List of Real Property in the Town of Woodrow, Cass County, Minnesota, for Taxes for the Year 1954.

*Indicate Type of Property: R - Residential, C - Commercial, I - Industrial, U - Utility, F - Farm

Form 1(Cl.154)		DESCRIPTION OF PROPERTY						TRUE AND FULL VALUATIONS				ASSESSED VALUATIONS							
												RURAL		ALL OTHER					
IN WHOSE NAME ASSESSED	TO WHOM TRANSFERRED		SUBDIVISION	Sec. or Lot	Town or Block	Rng	Number of Acres of Land (Acres / Units)	No. School District	Indicate Homestead Tax as Ns	Indicate Agricultural Tax as Pre-payment	LAND Exclusive of Structures and Improvements (Dollars)	BUILDINGS and Other Structures (Dollars)	MACHINERY Permanently Attached to Real Estate (Dollars)	TOTAL True and Full Value (Dollars)	Homestead Up to $4,000 20% (Dollars)	Over $4,000 and Non-Homestead 33⅓% (Dollars)	Homestead Up to $4,000 25% (Dollars)	Over $4,000 and Non-Homestead 40% (Dollars)	MACHINERY Permanently Attached to Real Estate 33⅓% (Dollars)	TOTAL ASSESSED VALUE (Dollars)	Total Assessed Value as Equalized by the Board of Review (Dollars)	FINAL EQUALIZED VALUE (Dollars)
State of Minnesota		1	NE¼ of NE¼	21	140	29																
Harold E. Dickinson & Harold N. Tillman		2	NW¼ of NE¼				20		No	yes	T	162			162		54				54		
E. Edmund & Elsie Noll		3	SW¼ of NE¼				40		yes		T	140			140	28					28		
George A. Johnson		4	SE¼ of NE¼				40				T	240			240	48					48		
E. Edmund & Noll	(Non-resident) (Long distance address)	5	NW¼ of NE¼ & N½ of NW¼ S. of old Norman Lake road				25				T	125			125	25					25		
Harold E. Dickinson & Harold N. Tillman		6	NE¼ of NW¼ N. of old Norman Lake Rd				35		No		T	213			213		71				71		
State of Minnesota		7	NW¼ of NW¼																				
E. Stanley		8	SW¼ of NW¼				40				T	222			222		74				74		
E. Edmund & Elsie Noll		9	SE¼ of NW¼				40		No yes	No	C	240	81 14 350 4		671	118	27				145		
		10																					
" "		11	NE¼ of SW¼				40		yes	yes	T	180			180	36					36		
E. Edmund Noll		12	NW¼ of SW¼				40				T	120			120	24					24		
State of Minnesota		13	SW¼ of SW¼																				
George A. Johnson		14	SE¼ of SW¼				40				T	200			200	40					40		
		15																					
" "		16	NE¼ of SE¼				40				T	100			100	20					20		
E. Edmund & Noll		17	NW¼ of SE¼				40				T	140			140	28					28		
George A. Johnson		18	SW¼ of SE¼				40				T	40			40	8					8		
" "		19	SE¼ of SE¼				40				T	40			40	8					8		
		20																					
							600					2164	631		2795	282	226				609		

SOLD FOR TAXES	VALUATIONS BY SCHOOL DISTRICTS AS EQUALIZED BY DEPARTMENT OF TAXATION: District (Name) No. ..... Rate ..... Mills	District No. ..... Rate ..... Mills	District No. ..... Rate ..... Mills	District No. ..... Rate ..... Mills	Tax including State Homestead ..... Mills	State Tax on Non-Homestead 5.2 Mills	SPECIAL TAXES	TOTAL TAXES		PAID	WHEN PAID (Month Day Year)	Number of Receipt	March Settlement 1955	June Settlement 1955	Penalty	November Settlement 1955	Penalty	Collections to First Monday in January 1956	Penalty	Delinquent on First Monday in January 1956	Penalty	Total Delinquent Tax and Penalty	REMARKS
	Dollars	Dollars	Dollars	Dollars	Dollars																		
									1														
		54			1238	28		1266	2	2nd Half Paid	OCT 21 1955 / MAY 31 1955	6222		633		633							
	H 28				642			642	3	1st Half Paid / 2nd Half Paid	MAY 25 1955 / NOV 17 1955	5930 / 16013		321				321	26				
	H 48				1100			1100	4	PAID IN FULL	MAY 31 1955	6518		1100									
										1st Half Paid / 2nd Half Paid	MAY 25 1955 / NOV 17 1955	5930 / 16013		287				287	22				
	H 25				574			574	5	2nd Half Paid	NOV 17 1955	16013											
									6	2nd Half Paid	MAY 31 1955	6222		833		833							
		71			1628	38		1666	7														
										1st Half Paid	MAY 31 1955	3885		867		867							
		74			1696	38		1734	8	2nd Half Paid	AUG 31 1955	2787											
				H 118						1st Half Paid	MAY 25 1955	5930		1814				1814	145				
				27	3614	14		3628	9	2nd Half Paid	NOV 17 1955	16013											
									10														
										1st Half Paid	MAY 25 1955	5930		413				413	33				
	H 36				826			826	11	2nd Half Paid	NOV 17 1955	16013											
										1st Half Paid	MAY 25 1955	5930		275				275	22				
	H 24				550			550	12	2nd Half Paid	NOV 17 1955	16013											
									13														
	H 40				916			916	14	PAID IN FULL	MAY 31 1955	6518		916									
									15														
										PAID IN FULL	MAY 31 1955	6518		458									
	H 20				458			458	16	1st Half Paid	MAY 25 1955	5930											
										2nd Half Paid	NOV 17 1955	16013											
	H 28				642			642	17														
										PAID IN FULL	MAY 31 1955	6518		184									
	H 8				184			184	18														
	H 8				184			184	19	PAID IN FULL	MAY 31 1955	6518		184									
									20														
	H 265		H 118	383	3614	No		14370						8606		2333		3921					
	199			27	1062	118																	
	464			145	609																		

Interlachen Lodge
Interlachen Lodge, Inc.
Interlachen Lodge, Inc. Rent-On-Set Lodge
O'the Trail Inn
Inn adm.

Assessment Roll and Tax List of Real Property in the Town of Woodrow

*Indicate Type of Property: R-Residential, C-Commercial, I-Industrial, U-Utility, F-Farm

Form 5CD

Line	In Whose Name Assessed	To Whom Transferred	Subdivision	Sec. or Lot	Town or Block	Rng.	Number of Acres of Land	No. School District	Homestead Yes or No	Agricultural Yes or No	Type of Property	Land Exclusive of Structures and Improvements (Dollars)	Buildings and Other Structures (Dollars)	Machinery Permanently Attached to Real Estate (Dollars)	Total True and Full Value (Dollars)	Rural Homestead Up to $1,000 20% (Dollars)	Rural Over $1,000 and Non-Homestead 33⅓% (Dollars)	All Other Homestead Up to $1,000 25% (Dollars)	All Other Over $1,000 and Non-Homestead 40% (Dollars)	Machinery Attached to Real Estate 33⅓% (Dollars)	Total Assessed Value (Dollars)	Total Amount Value as Equalized by the Board of Review (Dollars)	Final Equalized Value (Dollars)
1	Joseph & Mabel C. Fredericks		Lot 1 less Plat of Minnie Siegee Portage NE¼ of NE¼	22	140	29	8.85	Un	No	yes	L	134	550		684		228				228		
2			NW¼ of NE¼																				
3			SW¼ of NE¼																				
4			SE¼ of NE¼																				
5																							
6	Jalmer M. & Marie Larson		NE¼ of NW¼ Lot 3				31.15		No Yes	No	C	240	909 NH 400 H		1549	128	303				431		
7	State of Minnesota		NW¼ of NW¼																				
8	State of Minnesota		SW¼ of NW¼																				
9	Quentin Japs & Henry Mostrom		SE¼ of NW¼				40		No	yes	T	120			120		40				40		
10																							
11	Harry & Dale Staimbrook		NE¼ of SW¼ Lot 6				29		"	"	T	117			117		39				39		
12	State of Minnesota		NW¼ of SW¼ Lot 4																				
13	W. C. Yawkey		SW¼ of SW¼ Lot 5				39.85		"	"	T	360			360		120				120		
14			SE¼ of SW¼																				
15																							
16	Harry & Dale Staimbrook		NE¼ of SE¼ } Lot 7																				
17			NW¼ of SE¼ }				31.50		"	"	L	165			165		55				55		
18	Asbjorn & Margaret Holte		SW¼ of SE¼ } Lot 8																				
19			SE¼ of SE¼ }				47.25		"	"	T	471			471		157				157		
20																							
							221.40					1607	1859		3466	128	942				1070		

Cass County, Minnesota, for Taxes for the Year 1954.

Line	Sold for Taxes	District No. Un Rate 27.71 Mills (Dollars)	District No. ... Rate ... Mills (Dollars)	District No. [illegible] Rate 24.71 Mills (Dollars)	District (Dollars)	District (Dollars)	Tax Including State Homestead ... Mills	State Tax on Non-Homestead 5.72 Mills	Special Taxes	Total Taxes	Line	Paid	When Paid (Month Day Year)	Number of Receipt	March Settlement 1955	June Settlement 1955	Penalty	November Settlement 1955	Penalty	Collections to First Monday in January 1956	Penalty	Delinquent on First Monday in January 1956	Total Delinquent Tax and Penalty	Remarks
1		228					52.26	1.20		53.46	1	1st Half Paid 2nd Half Paid	MAY 31 1955 OCT 18 1955	13112 14425		26.73		26.73						
2											2													
3											3													
4											4													
5											5													
6				H 128 303			107.40	1.58		108.98	6	1st Half Paid 2nd Half Paid	MAY 31 1955 OCT 18 1955	13092 14105		54.49		54.49						
7											7													
8											8													
9	SOLD FOR TAXES	40					9.16	.20		9.36	9											9.36		
10											10													
11		39					8.94	.20		9.14	11	PAID IN FULL	MAY 31 1955	13145		9.14								
12											12													
13		120					27.50	.62		28.12	13	PAID IN FULL	MAY 31 1955	12370		28.12								
14											14													
15											15													
16											16	PAID IN FULL	MAY 31 1955	13145		12.88								
17		55					12.60	.28		12.88	17													
18											18													
19	SOLD FOR TAX	157					35.98	.82		36.80	19											36.80		
20		639		H 128 / 303 / 431; 128 / 942 / 1070			na 107.40 / 146.44 / 253.84	4.90		258.74	20					131.36		81.22				46.16		

Interlachen Lodge

Interlachen Lodge, Inc. 1st addn.

Interlachen Lodge, Inc.

Geni-On-Sed Lodge

Al O'The Trail 2nd Addn.

Assessment Roll and Tax List of Real Property in the Town of Woodlou, Cass County, Minnesota, for Taxes for the Year 1954.

*Indicate Type of Property: R-Residential, C-Commercial, I-Industrial, U-Utility, F-Farm

Form LGC(L)543

	In Whose Name Assessed	To Whom Transferred		Description of Property: Subdivision	Sec. or Lot	Town or Block	Reg.	Number of Acres of Land: Acres	Hdths	Indicates Homestead Tax No	Indicates Agricultural Tax No	Indicates Tax Forfeited	No. School District	True and Full Valuations: Land Exclusive of Structures and Improvements	Buildings and Other Structures	Machinery Permanently Attached to Real Estate	Total True and Full Value	Assessed Valuations: Rural: Homestead Up to $1,000 20%	Rural: Over $1,000 but Not Homestead 33⅓%	All Other: Homestead Up to $4,000 25%	All Other: Over $4,000 but Not Homestead 40%	All Other: Machinery Permanently Attached to Real Estate 33⅓%	Total Assessed Value	Total Assessed Value as Equalized by the Board of Review	Final Equalized Value
								Acres	Hdths					Dollars	Dollars	Dollars	Dollars	Dollars	Dollars	Dollars	Dollars	Dollars	Dollars	Dollars	Dollars
1	Tormey W. & Lilita Smisek		1	NE¼ NW¼ Lot 1	23	140	29	40.05		No	Yes	C		225	1221 / 8955		2341	224	407				631		
2	Roy S. & Alice S. Johnson		2	NW¼ of NE¼ Lot 2 less Part deeded				53.60		No		I		300			300		100				100		
3			3	SW¼ of NE¼																					
4	Gustaw A. & Delores X. Dalmberg		4	SE¼ of NE¼ Beg. at a point 1320 feet W. of the N.E. Cor. of Sec. 23 thence S. 8 rods thence W. 20 rods thence N. 8 rods thence E. 20 rods to the point of beg.				1 ac.		No		I		60			60		20				20		
5	" " "		6	NE¼ of NW¼				40		"	"	I		240			240		80				80		
6	Art & Emma Malmo		7	NW¼ of NW¼ Lot 3 less the W. 742.5' lying S. of				40		Yes	"	I		160			160	32					32		
7	" " "		8	SW¼ of NW¼ C.R.R. R/W				51		"	"	R		150	250		400	80					80		
8	Gustaw & Delores Dalmberg		9	SE¼ of NW¼				40		No	"	I		240			240		80				80		
9	Clarence S. McConville		10	W. 742.5' of Lot 3 lying S. of C.R.R. R/W				7		Yes	"	R		225	200		425	85					85		
10	Art & Emma Malmo		11	Lot 4 less 742.5' lying W. of the line Beg. at a point on the S. line of Lot 4 742.5' N. of the S.E. Cor. of Lot 4				44.7		"	"	R		175			175	35					35		
11			12	NW¼ of SW¼																					
12	John A. & Elsie Getzinger		13	SW¼ of SW¼ Lot 5				41.15		"	"	I		120			120	24					24		
13	" " "		14	SE¼ of SW¼				40		"	"	I		160	80		240	48					48		
14	Clarence S. McConville		15	Lot 4 lying W. of the line 742.5' E. of Parallel to W. line of Lot 23				25		No	"	R		51			51		17				17		
15	Orton E. Farrar & Geraldine Hyatt		16	NE¼ of SE¼				40		Yes	"	I		65			65	13					13		
16	Robert N. & Lillian M. Enoch		17	NW¼ of SE¼				40		No	"	I		240			240		80				80		
17			18	SW¼ of SE¼				40		"	"	I		240			240		80				80		
18	Orton E. Farrar & Geraldine Hyatt		19	SE¼ of SE¼				40		Yes	"	I		65			65	13					13		
19			20																						
								604.95						2916	2446		5362	583	1024				1607		

Cass County, Minnesota, for Taxes for the Year 1954.

	Sold for Taxes	Valuations by School Districts as Equalized by Department of Taxation: District No. 2 Rate 47.4 Mills	District No. ..... Rate ..... Mills	District No. ..... Rate ..... Mills	District No. ..... Rate ..... Mills	District No. ..... Rate ..... Mills	District No. ..... Rate ..... Mills	Tax including State Homestead ..... Mills	State Tax on Non-Homestead 5.27 Mills	Special Taxes	Total Taxes		Paid	When Paid (Month Day Year)	Number of Receipt	March Settlement 1955	June Settlement 1955	Penalty	November Settlement 1955	Penalty	Collections to First Monday in January 1956	Penalty	Delinquent on First Monday in January 1956	Penalty	Total Delinquent Tax and Penalty	Remarks
		Dollars	Dollars	Dollars	Dollars	Dollars	Dollars	$ cts.	$ cts.	$ cts.	$ cts.															
1		H 224 / 407						14464	217		14681	1	2nd Half Paid / 1st Half Paid	OCT 2 1955 / MAY 31 1955	13683 / 6483		73 38		73 38						
2		100						2292	52		2344	2	PAID IN FULL	Oct 3 1955	13664				2344	16 44					
3												3													
4												4													
5		20						458	10		468	5	PAID IN FULL	MAY 31 1955	13115		468								
6		80						1834	42		1876	6	PAID IN FULL	MAY 31 1955	13115		1876								
7		H 32						734			734	7	1st Half Paid / 2nd Half Paid	MAY 9 2 1955 / OCT 4 1955	13667 / 6114		367		367						
8		H 80						1834			1834	8	1st Half Paid / 2nd Half Paid	MAY 9 2 1955 / OCT 4 1955	6114		917		917						
9		80						1834	42		1876	9	PAID IN FULL	MAY 31 1955	13115		1876								
10		H 85						1948			1948	10	1st Half Paid / 2nd Half Paid	MAY 31 1955 / OCT 31 1955	13114 / 12892		974		974						
11		H 35						802			802	11	1st Half Paid / 2nd Half Paid	MAY 2 1955 / OCT 4 1955	6024 / 13663		401		401						
12												12													
13		H 24						550			550	13	2nd Half Paid / 1st Half Paid / 2nd Half Paid	OCT 26 1955 / MAY 31 1955 / OCT 26 1955	13830 / 6483 / 15886		825		825						
14		H 48						1100			1100	14	1st Half Paid / 2nd Half Paid	MAY 31 1955 / OCT 31 1955	13114 / 12892		199		199						
15		17						390	08		398	15	1st Half Paid / 2nd Half Paid	MAY 31 1955 / OCT 11 1955	13115 / 14481		149		149						
16		H 13						298			298	16													
17	SOLD FOR TAXES	80						1834	42		1876	17	PAID IN FULL	DEC 10 1955	15737						37 52				
18	SOLD FOR TAXES	80						1834	42		1876	18	PAID IN FULL	DEC 10 1955											
19		H 13						298			298	19	1st Half Paid / 2nd Half Paid	MAY 31 1955 / OCT 10 1955	13113 / 14481		149		149						
20		H 554 / 1418						32504	450		32954	20					1653 39		13663		37 52				

Interlachen Lodge
Interlachen Lodge, Inc. Grand-On-God Lodge of the Trail Ind.

Assessment Roll and Tax List of Real Property in the Town of Wordsworth, Cass County, Minnesota, for Taxes for the Year 1954.

*Indicate Type of Property: R - Residential, C - Commercial; I - Industrial, U - Utility, F - Farm

Form ACB(54) [illegible]

In Whose Name Assessed	To Whom Transferred		Description of Property: Subdivision	Sec. or Lot	Town or Block	Reg	Number of Acres of Land (Acres / 100ths)	No. School District	Individual Owned Tax or No	Individual Occupied Tax or No	*Indicate Type of Property	True and Full Valuations: Land Exclusive of Structures and Improvements	Buildings and Other Structures	Machinery Permanently Attached to Real Estate	Total True and Full Value	Assessed Valuations: Rural: Homestead Up to $1,000 20%	Over $1,000 and Non-Homestead 33⅓%	All Other: Homestead Up to $8,000 25%	Over $8,000 and Non-Homestead 40%	Machinery Permanently Attached to Real Estate 33⅓%	Total Assessed Value	Total Assessed Value as Equalized by the Board of Review	Final Equalized Value
							Acres					Dollars	Dollars	Dollars	Dollars	Dollars	Dollars	Dollars	Dollars	Dollars	Dollars	Dollars	Dollars
Elmer Anderson et al (Joint tenants)		1	NE¼ of NE¼ Lot 4	24	140	29	48.50		no	yes	R	489	150		639		213				213		
		2	NW¼ of QUOE¼																				
Roy S. & Alice S. Johnson		3	SW¼ of NE¼ Lot 2				18.95		"	"	C	192			192		64				64		
		4	SE¼ of NE¼																				
Alvin J. & Mary Myrtle Boggs		5	Vacated Lot 4																				
		6	NE¼ of NW¼																				
		7	NW¼ of NW¼																				
		8	SW¼ of NW¼																				
		9	SE¼ of NW¼																				
Geraldine E. & Maurice Nyquist	Gibson	10	Vacated Lot 4						no														
Roy S. & Alice S. Johnson		11	NE¼ of SW¼ Lot 3				31.40		yes	no	C	518	2622 80 A		3932	262	874				1136		
Orlon E. Farrar ~~& Gendhene E. Nyquist~~		12	Lot 4 less 157'x312'x160'x433'				24.75		no														
		13	NW¼ of SW¼						yes	yes	C	330 H	477 H		807	66	159				225		
" "		14	SW¼ of SW¼				27.75		yes	yes	T	80			80	16					16		
Roy S. & Alice S. Johnson		15	SE¼ of SW¼ 157'x312'x160'x433' of Lot 4				40		"	"	T	280			280	56					56		
William K. & Evelyn J. Wheat + Vaskin M. & Vernon Barr		16					1.45		no		L	30	30		60		20				20		
Elmer Anderson et al (½ int. tnt)		17	NE¼ of SE¼				40		"	"	T	279			279		93				93		
Roy S. & Alice S. Johnson		18	NW¼ of SE¼				40		"	"	T	240			240		80				80		
" "		19	SW¼ of SE¼				40		yes	"	T	240			240	48					48		
Elmer Anderson et al (½ int. tnt)		20	SE¼ of SE¼				40		no	"	T	277	200		477		159				57		
		21	H Vacated Lot 4																				
Roy S. & Alice S. Johnson																							
							629.40					2044	4269		6313	448	1365				1813		

Sold for Taxes	Valuations by School Districts as Equalized by Department of Taxation: District No. Rate Mills		District No. Rate Mills		District No. Rate Mills		District No. Rate Mills		Tax Including State Homestead Mills	State Tax on Non-Homestead Mills	Special Taxes	Total Taxes		Paid	When Paid (Month Day Year)	Number of Receipt	March Settlement 1955	June Settlement 1955	Penalty	November Settlement 1955	Penalty	Collections to First Monday in January 1956	Penalty	Delinquent as First Monday in January 1956	Penalty	Total Delinquent Tax and Penalty	Remarks
	Dollars	Dollars	Dollars	Dollars	Dollars	Dollars	Dollars	Dollars	$ cts.	$ cts.	$ cts.	$ cts.						$ cts.	$ cts.	$ cts.	$ cts.	$ cts.	$ cts.	$ cts.	$ cts.	$ cts.	
		213							4887	117		4984	1	1st Half Paid 2nd Half Paid	MAY 31 1955 OCT 31 1955	13116 15910		2497		2497							
													2												1500		
Sold for Taxes		64							1466	34		1500	3														
													4														
													5														
													6														
													7														
													8														
													9														
													10														
			H 262						28310	456		28766	11	PAID IN FULL	Oct 3 1955	13464				28766	1086					
			H 374										12	1st Half Paid 2nd Half Paid	MAY 31 1955 OCT 10 1955	13113		2843		2843							
			H 66						5608	84		5692	12	1st Half Paid 2nd Half Paid	MAY 31 1955 OCT 10 1955	14198		183		183							
			159										13														
	H 16								366			366	13														
Sold for Taxes													14														
	H 56								1284			1284	14														
									458	10		468	15	PAID IN FULL	MAR 24 1955	5076		468								
		20							2137	48		2180	16	2nd Half Paid 1st Half Paid	OCT 31 1955 MAY 31 1955	15910 13116		1040		1040							
		93							1834	42		1876	17	PAID IN FULL	Oct 3 1955	13464				1876	1084						
		80							1100			1100	18	PAID IN FULL	Oct 3 1955	13464				1100							
	R 48								3644	82		3726	19	1st Half Paid 2nd Half Paid	MAY 31 1955 OCT 31 1955	13116 15910		1863		1863							
		159											20														
													20														
	H 1210		H 3285	448			no		339918																		
	2299		103	1462					17166	866		51950															
		794	156	2119					51084									8946		43229					2784		

Eberlachen Lodge
Eberlachen Lodge, Inc.
Eberlachen Lodge, Inc. Gem-On-Sod Lodge No. 1 of the Frozen Fish
Inst. addn.

Assessment Roll and Tax List of Real Property in the Town of Woodrow

Indicate Type of Property: R-Residential, C-Commercial, I-Industrial, U-Utility, F-Farm

Form 5CD (54) [illegible]

	In Whose Name Assessed	To Whom Transferred	Description of Property: Subdivision	Sec. or Lot	Town or Block	Rng	Number of Acres of Land (Acres / 100ths)	Inclusive Homestead Tax or No	Inclusive Apportioned Tax or No	Inclusive Type of Property	No. School District	True and Full Valuations: Land Exclusive of Structures and Improvements (Dollars)	Buildings and Other Structures (Dollars)	Machinery Permanently Attached to Real Estate (Dollars)	Total True and Full Value (Dollars)	Assessed Valuations: Rural: Homestead Up to $1,000 20% (Dollars)	Rural: Other $1,000 and Non-Homestead 33⅓% (Dollars)	All Other: Homestead Up to $1,000 25% (Dollars)	All Other: Over $1,000 and Non-Homestead 40% (Dollars)	All Other: Machinery Permanently Attached to Real Estate 33⅓% (Dollars)	Total Assessed Value (Dollars)	Total Assessed Value as Equalized by the Board of Review (Dollars)	Final Equalized Value (Dollars)
1	Erhard J. & Agnes M. Hasser		NE¼ of NE¼	25	140	29	40	Yes	No	R		140	310		450	90					90		
2	" "		NW¼ of NE¼				40	"	"	T		160			160	32					32		
3	" "		SW¼ of NE¼				40	"	"	T		110			110	22					22		
4	Ruben Haggerty		SW½ of Lot 1 SE¼ of NW¼				20	"	"	R		45	1100		1145	229					229		
5	James B. & Margaret J. Woodruff		ME½ of Lot 7				19.98	No	"	R		49	500		549		283				283		
6	Erhard Hasser		NE¼ of NW¼				40	Yes	"	T		120			120	24					24		
7	Norman J. & Ethel Ogame		NW¼ of NW¼ Lot 1				46.80	"	"	L		470	380		650	130					130		
8	Erhard Hasser		SW¼ of NW¼ } Lot 2				43.05	"	"	L		240			240	48					48		
9	" "		SE¼ of NW¼ }																				
10																							
11	John E. Thompson		NE¼ of SW¼ Lot 3				10.35	No	"	T		102			102		34				34		
12			NW¼ of SW¼																				
13	S. J. Wisler & Vivian Wisler		SW¼ of SW¼ } Lot 4				33.60	"	"	T		300			300		100				100		
14			SE¼ of SW¼ }																				
15																							
16	Wilhelmina & Esther Whitcomb		NE¼ of SE¼ } Lot 6				59.10	Yes	"	R		350	500		850	170					170		
17			NW¼ of SE¼ }																				
18	Elbert & Florence Norman		Lots 1 and 16 acres SW¼ of NW¼				34.75	No	Yes	C		360	1800 NH 1900 H		4060	452	600				1052		
19			SE¼ of SE¼																				
20	Ethelyn Hight & Harry Pfiffner		16 acres of Lot 5				160	No	Yes	L		70	149		219		73				73		
							409.33					1993	6039		9965	1148	1090				2238		

Cass County, Minnesota, for Taxes the Year 1954.

	Sold for Taxes	Validations by School Districts as Equalized by Department of Taxation: District No. 10 Rate 34 Mills; District No. 14 Rate 34 Mills; District No. 27 Rate 34 Mills; District No. ..... Rate ..... Mills; District No. ..... Rate ..... Mills	Tax including State Homestead ..... Mills	State Tax on Non-Homestead 5.32 Mills	Special Taxes	Total Taxes	Paid	When Paid (Month Day Year)	Number of Receipt	March Settlement 1955	June Settlement 1955	Penalty	November Settlement 1955	Penalty	Collections to First Monday in January 1956	Penalty	Delinquent on First Monday in January 1956	Total Delinquent Tax and Penalty	Remarks
		Dollars	Dollars	Dollars	Dollars	Dollars				Dollars	Dollars	Dollars	Dollars	Dollars	Dollars	Dollars	Dollars	Dollars	
1		H 40	20.67			20.67													Paid D.R. #27874 130-56
2		H 82	7.34			7.34													Paid D.R. #27874 "
3		H 22	5.04			5.04													Paid D.R. #27829 "
4		H 229	52.48			52.48	2nd Half Paid 1st Half Paid	OCT 22 1955 MAY 31 1955	4539 13126		26.24		26.24						
5		283	64.86	1.48		66.34	1st Half Paid 2nd Half Paid	MAY 31 1955 OCT 17 1955	13124 [illegible]		33.17		33.17						
6		H 24	5.50			5.50													Paid D.R. #27874 "
7		H 130	29.80			29.80	PAID IN FULL	MAY 18 1955	5679		29.80								
8		H 48	11.00			11.00													Paid D.R. #27874 "
9																			
10																			
11	SOLD FOR TAXES	34	7.80	.18		7.98												7.98	
12																			
13		100	22.92	.52		23.44	PAID IN FULL	MAY 31 1955	13119		23.44								
14																			
15																			
16		H 120	38.96			38.96	PAID IN FULL	MAY 31 1955	13117		38.96								
17																			
18		H 452 603	262.16	3.14		265.30	PAID IN FULL	MAY 31 1955	7768		265.30								
19																			
20		73	16.74	.38		17.12	1st Half Paid 2nd Half Paid	MAY 31 1955 OCT 31 1955	13117 [illegible]		8.56		8.56						
		H 745 490 1235	M 452 + 1147 600 + 1340 1052 + 2487	Na 262.16 283.06 5.45	5.70	550.73					425.17		67.97					57.48	

Interlachen Lodge
Interlachen Lodge, Inc.
Interlachen Lodge, Inc. Point-On-Sea Lodge
O'Ine Prairie Lodge

Assessment Roll and Tax List of Real Property in the Town of Woodrow,

*Indicate Type of Property: R-Residential, C-Commercial, I-Industrial, U-Utility, F-Farm

	In Whose Name Assessed	To Whom Transferred	Description of Property: Subdivision	Sec. or Lot	Town or Block	Rng.	Number of Acres of Land: Acres	Tenths	No. School District	Indicate Homestead Tax as Yes	Indicate Agricultural Tax as No	* Indicate Type of Property	True and Full Valuations: Land Exclusive of Structures and Improvements (Dollars)	Buildings and Other Structures (Dollars)	Machinery Permanently Attached to Real Estate (Dollars)	Total True and Full Value (Dollars)	Assessed Valuations, Rural: Homestead Up to $1,000 20% (Dollars)	Over $1,000 and Non-Homestead 33⅓% (Dollars)	All Other: Homestead Up to $1,000 25% (Dollars)	Over $1,000 and Non-Homestead 40% (Dollars)	Machinery Permanently Attached to Real Estate 33⅓% (Dollars)	Total Assessed Value (Dollars)	Total Assessed Value as Equalized by the Board of Review (Dollars)	Final Equalized Value (Dollars)
1	Russell J. & Elizabeth Newman		NE ¼ ~~of NE ¼~~ Lot 1	26	140	29	31	90		No	No	C	210	852 NH / 300 H		1062	102	284				386		
2	" "		NW ¼ of NE ¼				40			Yes	Yes	I	160			160	32					32		
3	Gordon E. & Lillian R. Jackson		SW ¼ ~~of NW ¼~~ Lot 2				54	25		No	No	C	209	99 NH / 301 H		609	102	33				135		
4			SE ¼ of NE ¼																					
5																								
6	Ernest & Emma Jahnke		NE ¼ of NW ¼				40			Yes	Yes	I	160			160	32					32		
7	" "		NW ¼ of NW ¼				40			"	"	I	120			120	24					24		
8	Diane A. Millinson		SW ¼ of NW ¼				40			No	"	I	240			240		80				80		
9	Ernest & Emma Jahnke		Lot 3 less 40 acres SE ¼ of NW ¼				17	50		No Yes	"	C	130	570 NH / 100 H		850	56	190				246		
10	Edward H. & Elsie Schlanderoff		46 acs. of Lot 3				46			No	"	L	30	312		342		114				114		
11			NE ¼ of SW ¼																					
12	Lone Trail Rod & Gun Club		NW ¼ ~~of SW ¼~~ Lot 4				25	25		No	"	L	225	150		375		125				125		
13	W. C. Yawkey		~~SW ¼ of SW ¼~~ Lot 5				50	50		"	"	I	450			450		150				150		
14			SE ¼ of SW ¼																					
15	Edward & Blanche Stahl		44 ac. of Lot 3				44			"	"	L	30	306		336		112				112		
16			NE ¼ of SE ¼																					
17			NW ¼ of SE ¼																					
18			SW ¼ of SE ¼																					
19			SE ¼ of SE ¼																					
20																								
							240	10					2017	2990		5007	245	1099				1436		

Validations by School Districts as Equalized by Department of Taxation

Sold for Taxes	District No. ..... Rate ..... Mills	District No. ..... Rate ..... Mills	District No. ..... Rate ..... Mills	District No. ..... Rate ..... Mills	District No. ..... Rate ..... Mills	Tax Including State Homestead ..... Mills	State Tax on Non-Homestead 5.32 Mills	Special Taxes	Total Taxes		Paid	When Paid	Number of Receipt	March Settlement 1955	June Settlement 1955	Penalty	November Settlement 1955	Penalty	Collections to First Monday in January 1956	Penalty	Delinquent as First Monday in January 1956	Total Delinquent Tax and Penalty	Remarks
	Dollars	Dollars	Dollars	Dollars	Dollars	$ cts.	$ cts.	$ cts.	$ cts.			Month Day Year		$ cts.	$ cts.	$ cts.	$ cts.	$ cts.	$ cts.	$ cts.	$ cts.	$ cts.	
1			H 102 / 234			96 20	148		97 68	1	1st Half Paid / 2nd Half Paid	OCT 1 1955 / OCT 25 1955	4561 / 14199				4884 / 4884	367 / 367 / 367					
2		H 32				734			734	2	1st Half Paid / 2nd Half Paid	OCT 1 1955 / OCT 21 1955											
3			H 102 / 33			3364	18		3382	3	PAID IN FULL	MAY 31 1955	1304		3382								
4										4													
5										5													
6		H 32				734			734	6	2nd Half Paid / 1st Half Paid	OCT 31 1955 / MAY 31 1955	6429		642		642						
7		H 24				550			550	7	2nd Half Paid / 1st Half Paid	OCT 31 1955 / MAY 31 1955	15944										
8	SOLD FOR TAXES	20				1834	42		1876	8	2nd Half Paid	OCT 31 1955	15899									1876	
9		H 56 / 190				3638	100		3738	9	1st Half Paid	MAY 31 1955	6429		2769		2869						
10		114				2612	60		2672	10	PAID IN FULL	MAY 31 1955	6613		2672								
11										11													
12		125				2866	66		2932	12	PAID IN FULL	MAY 31 1955	13123		2932								
13		150				3438	78		3516	13	PAID IN FULL	MAY 31 1955	13370		3516								
14										14													
15		112				2568	58		2626	15	PAID IN FULL	MAY 31 1955	13122		2626								
16										16													
17										17													
18										18													
19										19													
20		H 144 / 271 / 875	H 204 348 / 317 1098 / 525 1486		No	12984 / 29724 / 38958	570		39528	20					18639		14013					1876	

Interlachen Lodge
Interlachen Lodge, Inc.
Grand-On-Sod Lodge
Olde Trail
Aitkin

Assessment Roll and Tax List of Real Property in the Town of Woodrow, Cass County, Minnesota, for Taxes for the Year 1954.

*Indicate Type of Property: R-Residential, C-Commercial, I-Industrial, U-Utility, F-Farm

	Form 8CD (54)	Description of Property							True and Full Valuations				Assessed Valuations: Rural		All Other						
	In Whose Name Assessed	To Whom Transferred	Subdivision	Sec. or Lot	Town or Block	Rng	Number of Acres of Land	No. School District	Land Exclusive of Structures and Improvements	Buildings and Other Structures	Machinery Permanently Attached to Real Estate	Total True and Full Value	Homestead Up to $1,000 20%	Over $1,000 and Non-Homestead 33⅓%	Homestead Up to $1,000 25%	Over $1,000 and Non-Homestead 40%	Machinery Permanently Attached to Real Estate 33⅓%	Total Assessed Value	Total Assessed Value as Equalized by the Board of Review	Final Equalized Value
							Acres / 100ths		Dollars	Dollars	Dollars	Dollars	Dollars	Dollars	Dollars	Dollars	Dollars	Dollars	Dollars	Dollars
1	John A. & Edna E. Torem	NE¼ of NE¼ Lot 1	27	140	24		48.65	Lm	450			450		150				150		
2		NW¼ of NE¼																		
3	State of Minnesota	SW¼ of SE¼ Lot 8																		
4	State of Minnesota	SE¼ of NE¼																		
5																				
6	George A. Johnson	NE¼ of NW¼ Lot 2					47.25		280			280	84					84		
7		NW¼ of NW¼																		
8	Gustafe H. & Inez E. Winder	SW¼ of NW¼ Lot 3					55.55		212	430		642		214				214		
9		SE¼ of NW¼																		
10																				
11	Eugene A. Harden	NE¼ of SW¼ Lot 7					42.75		240	501 223		766	93	167				260		
12	State of Minnesota	NW¼ of SW¼ Lot 4																		
13	Ruth E. Johnson Trustee Occar A. Johnson	SW¼ of SW¼ Lot 5					6.25		54			54		18				18		
14	" " "	SE¼ of SW¼ Lot 6					47.75		450			450		150				150		
15																				
16	State of Minnesota	NE¼ of SE¼																		
17	Eugene A. Harden	NW¼ of SE¼					40		120			120	24					24		
18	Fred Harden	SW¼ of SE¼					40		120			120		40				40		
19	Rose Marie Hemer	SE¼ of SE¼					40		240			240		80				80		
20																				
							360.00		2168	1154		3322	173	819				992		

	Sold for Taxes	Valuations by School Districts as Equalized by Department of Taxation: District No. / Rate — Mills						Tax Including State Homestead — Mills	State Tax on Non-Homestead — 5 Mills	Special Taxes	Total Taxes		Paid	When Paid	Number of Receipt	March Settlement 1955	June Settlement 1955	Penalty	November Settlement 1955	Penalty	Collections to First Monday in January 1956	Penalty	Delinquent on First Monday in January 1956	Total Delinquent Tax and Penalty	Remarks
		Dollars	Dollars	Dollars	Dollars	Dollars	Dollars	$ cts.	$ cts.	$ cts.	$ cts.			Month Day Year		$ cts.	$ cts.	$ cts.	$ cts.	$ cts.	$ cts.	$ cts.	$ cts.	$ cts.	
1			150					3438	78		3516	1	PAID IN FULL	MAY 31 1955	3125		3516								
2												2													
3												3													
4												4													
5												5													
6		H	56					1284			1284	6	PAID IN FULL	MAY 31 1955	6518		1284								
7												7													
8					24			5334	112		5446	8	1st Half Paid	MAY 27 1955	4357		2723						2723	2995	
9												9													
10												10													
11	SOLD FOR TAXES				H 93 167			6480	88		6568	11											6568		
12												12													
13			18					412	10		422	13	2nd Half Paid / 1st Half Paid	OCT 31 1955 / JUN 29 1955	8366				211 / 211	54			1758 / 1758		
14			150					3438	78		3516	14	2nd Half Paid / 1st Half Paid	OCT 31 1955 / JUN 29 1955	5911										
15												15													
16												16													
17	SOLD FOR TAXES	H	24					550			550	17													
18	SOLD FOR TAXES		40					916	20		936	18					936		936						
19			80					1834	42		1876	19	1st Half Paid / 2nd Half Paid	MAY 31 1955 / OCT 31 1955	3124 / 5944										
20		H	80		H 935 / 39 / 4974	173 / 819 / 5793	NA	11914 / 1872 / 33686	428		24114	20					9461		4596				10077		

Interlachen Lodge
Interlachen Lodge, Inc.
Interlachen Lodge, Inc. Annual-On-Sod Lodge
Olive Trail Kum

Assessment Roll and Tax List of Real Property in the Town of Woodrow

*Indicate Type of Property: R-Residential, C-Commercial, I-Industrial, U-Utility, F-Farm

Form SCD (54) [illegible]

	In Whose Name Assessed	To Whom Transferred		Description of Property: Subdivision	Sec. or Lot	Town or Block	Rng	Number of Acres of Land: Acres	100ths	No. School District	Indicate Homestead Yes or No	Indicate Agricultural Yes or No	Indicate Type of Property	True and Full Valuations: Land Exclusive of Structures and Improvements (Dollars)	Buildings and Other Structures (Dollars)	Machinery Permanently Attached to Real Estate (Dollars)	Total True and Full Value (Dollars)	Assessed Valuations: Rural: Homestead Up to $1,000 20% (Dollars)	Rural: Over $1,000 and Non-Homestead 33⅓% (Dollars)	All Other: Homestead Up to $1,000 25% (Dollars)	All Other: Over $1,000 and Non-Homestead 40% (Dollars)	All Other: Machinery Permanently Attached to Real Estate 33⅓% (Dollars)	Total Assessed Value (Dollars)	Total Assessed Value as Equalized by the Board of Review (Dollars)	Final Equalized Valuation (Dollars)
	George C. Johnson		1	NE¼ of NE¼	28	140	29	40			Yes	Yes	T	80			80	16					16		
	" "		2	NW¼ of NE¼				40			"	"	T	60			60	12					12		
	Diane C. McLennan		3	SW¼ of NE¼				40			No	"	T	99			99		33				33		
	State of Minnesota		4	SE¼ of NE¼																					
			5																						
	George C. Johnson		6	NE¼ of NW¼				40			Yes	"	T	180	100		280	56					56		
	State of Minnesota		7	NW¼ of NW¼																					
	State of Minnesota		8	SW¼ of NW¼																					
	State of Minnesota		9	SE¼ of NW¼																					
			10																						
	State of Minnesota		11	NE¼ of SW¼																					
	State of Minnesota		12	NW¼ of SW¼																					
	State of Minnesota		13	SW¼ of SW¼																					
	State of Minnesota		14	SE¼ of SW¼																					
			15																						
	Harold & Evelyn Holmes		16	NE¼ of SE¼				40			Yes	"	T	160			160	32					32		
	" " "		17	NW¼ of SE¼				40			"	"	T	200			200	40					40		
	" " "		18	SW¼ of SE¼				40			"	"	T	120			120	24					24		
	" " "		19	SE¼ of SE¼				40			"	"	R	250	450		700	140					140		
			20																						
								320						1149	550		1699	320	33				353		

	Sold for Taxes	Valuations by School Districts as Equalized by Department of Taxation: District No. ___ Rate ___ Mills	District No. ___ Rate ___ Mills	District No. ___ Rate ___ Mills	District No. ___ Rate ___ Mills	District No. ___ Rate ___ Mills	Tax Including State Homestead ___ Mills	State Tax on Non-Homestead 5.75 Mills	Special Taxes	Total Taxes	Paid	When Paid: Month Day Year	Number of Receipt	March Settlement 1955	June Settlement 1955	Penalty	November Settlement 1955	Penalty	Collections to First Monday in January 1956	Penalty	Delinquent on First Monday in January 1956	Total Delinquent Tax and Penalty	Remarks
		Dollars	Dollars	Dollars	Dollars	Dollars	$ cts.	$ cts.	$ cts.	$ cts.				$ cts.	$ cts.	$ cts.	$ cts.	$ cts.	$ cts.	$ cts.	$ cts.	$ cts.	
1		H 16					366			366	PAID IN FULL	MAY 3 1955	6578		366								
2		H 12					276			276	PAID IN FULL	MAY 3 1955	6578		276						7.74	851	
3	SOLD FOR TAXES	33					756	18		774													
4																							
5																							
6		H 56					1284			1284	PAID IN FULL	MAY 3 1955	6578		1284								
7																							
8																							
9																							
10																							
11																							
12																							
13																							
14																							
15																							
16		H 32					734			734	2nd Half Paid 1st Half Paid	OCT 18 1955 MAY 13 1955											
17		H 40					916			916	2nd Half Paid 1st Half Paid	OCT 18 1955 MAY 13 1955	1441 5342										
18		H 24					550			550	2nd Half Paid 1st Half Paid	OCT 18 1955 MAY 13 1955			2704		2704						
19		H 140					3208			3208	2nd Half Paid 1st Half Paid	OCT 18 1955 MAY 13 1955											
20																							
		H 320 43 353					8070	18		8088					4630		2704				7.74		

Interlachen Lodge
Interlachen Lodge, Inc.
Grand-On-Sod Lodge
O'Hme
Eden
Interlachen Lodge, Inc. Bus. adm.

Assessment Roll and Tax List of Real Property in the Town of Meadow

*Indicate Type of Property: R-Residential, C-Commercial, I-Industrial, U-Utility, F-Farm

Form 3CD (14) [illegible]

	In Whose Name Assessed	To Whom Transferred	Description of Property: Subdivision	Sec. or Lot	Town or Block	Rng	Number of Acres of Land (Acres / 100ths)	No. School District	Indicate Homestead Tax Year	Indicate Full Total Tax Year	* Indicate Type of Property	True and Full Valuations: Land Exclusive of Structures and Improvements (Dollars)	Buildings and Other Structures (Dollars)	Machinery Permanently Attached to Real Estate (Dollars)	Total True and Full Value (Dollars)	Assessed Valuations, Rural: Homestead Up to $3,000 20% (Dollars)	Over $3,000 and Non-Homestead 33⅓% (Dollars)	All Other: Homestead Up to $3,000 25% (Dollars)	Over $3,000 and Non-Homestead 40% (Dollars)	Machinery Permanently Attached to Real Estate 33⅓% (Dollars)	Total Assessed Value (Dollars)	Total Assessed Value as Equalized by the Board of Review (Dollars)	Final Equalized Value (Dollars)
1	Carl E. Russell		Lot 1 less Gold NE and NW	29	140	29	3.60	1	no	yes	C	310	300 260		820	114	103				214		
2	Douglas G. & Elizabeth S. Albert		NW of NW Lot 2				2.10		no		L	220	200		420		140				140		
3			SW of NE																				
4	Myrtle Q. & Albert W. Foss Sr.		SE of NE Lot 8				39.70		no		F	258			258		86				86		
5	Edward G. & Hulda Cooney		W 2 acres of Lot 3 less W 450'				27		"	"	L	360	300		660		220				220		
6	H. Fredrik Holte & Hilda Holte		Elect Lot 3 NW				27.10		yes	"	L	260	200		460	92					92		
7	Carl A. Ryan		NW of NW				40		"	"	F	120			120	24					24		
8			SW of NW Lot 4				28.30		no	yes	C	180	1086 350		1616	106	362				468		
9			SE of NW																				
10	Oscar W. & Nellie Russell	Commencing at the SW Cor. of Lot 3 thence S 746.8' E 250' N 450' N 300' E 161.4' N 29.7' W 450' to the beg.					4.15		no	"	L	90	180		270		90				90		
11			NE of SW																				
12			NW of SW																				
13	Myrtle Q. & Albert W. Foss Sr.		SW of NW Lots 5				17.45		"	"	L	216			216		72				72		
14			SE of SW																				
15	Wm. J. & Frieda Gabbert		E 100' x 7 E 185' x W 300' x S W 1/2 x S W 1/4 Lot 1				1.85		"	"	L	80	250		330		110				110		
16	Myrtle Q. & Albert W. Foss Sr.		NE of SE				40		"	"	L	282			282		94				94		
17	Wilbur W. Holcomb		NW of SE Lot 7				22.40		"	"	L	201			201		67				67		
18	Myrtle Q. & Albert W. Foss Sr.		SW of SE Lot 6				39.15		"	"	F	240			240		80				80		
19	State of Minnesota		SE of SE																				
20	Ethel A. & Nina Lee		W 250' of Lot 3						no	"	L	50	342		432		144				144		
							323					2069	1969		4038	332	1069				1401		

	Sold for Taxes	Valuations by School Districts as Equalized by Department of Taxation: District No. ..... Rate ..... Mills (Dollars)	District No. ..... Rate ..... Mills (Dollars)	District No. ..... Rate ..... Mills (Dollars)	District No. ..... Rate ..... Mills (Dollars)	District No. ..... Rate ..... Mills (Dollars)	District No. ..... Rate ..... Mills (Dollars)	Tax including State Homestead ..... Mills ($ cts.)	State Tax on Non-Homestead 5.7 Mills ($ cts.)	Special Taxes ($ cts.)	Total Taxes ($ cts.)		Paid	When Paid: Month Day Year	Number of Receipt	March Settlement 1955 ($ cts.)	June Settlement 1955 ($ cts.)	Penalty ($ cts.)	November Settlement 1955 ($ cts.)	Penalty ($ cts.)	Collections to First Monday in January 1956 ($ cts.)	Penalty ($ cts.)	Delinquent on First Monday in January 1956 ($ cts.)	Total Delinquent Tax and Penalty ($ cts.)	Remarks
1		H 114 100						49.06	5.7		49.51	1	PAID IN FULL	MAY 31 1955	13127		49.51								
2		140						32.08	.74		32.82	2	PAID IN FULL	MAY 31 1955	13127		32.82								
3												3													
4		86						19.72	.44		20.16	4	1st Half Paid 2nd Half Paid	MAY 31 1955 OCT 31 1955	13131 15917		10.08 10.08		10.08		2.57	2.16			
5		220						50.42	1.14		51.56	5	1st Half Paid 2nd Half Paid	MAY 31 1955 DEC 10 1955	13124 15717	Cancelled, 1955	25.78 25.78								
6											21.08	6	PAID IN FULL	MAY 31 1955	6239		21.08								
7		H 92						21.08				7	1st Half Paid 2nd Half Paid	MAY 31 1955 AUG 3 1955	13138		2.75 2.75		2.75						
8		H 24						5.50			5.50	8	1st Half Paid 2nd Half Paid	MAY 31 1955 AUG 5 1955	13139		54.58 54.58		54.58						
9		H 106 362						107.28	1.88		109.16	9													
10		90						20.62	.46		21.08	10	PAID IN FULL	MAY 31 1955	13127		21.08								
11												11													
12												12													
13		72						16.50	.38		16.88	13	1st Half Paid 2nd Half Paid	MAY 31 1955 OCT 31 1955	13131 15917		8.44 8.44		8.44						
14												14													
15		110						25.22	.58		25.80	15	PAID IN FULL	MAY 11 1955	5601		25.80								
16		94						21.54	.50		22.04	16	1st Half Paid 2nd Half Paid	MAY 31 1955 OCT 31 1955			11.02 11.02		11.02						
17		67						15.36	.34		15.70	17	1st Half Paid 2nd Half Paid	MAY 31 1955 OCT 31 1955	15907 12131		7.85 7.85		7.85						
18		80						18.34	.42		18.76	18	1st Half Paid 2nd Half Paid	MAY 31 1955 OCT 31 1955			9.38 9.38		9.38						
19												19													
20		144						33.00	.76		33.76	20	PAID IN FULL	MAY 2 1955	6279		33.76								
		N 336 1401						43.52	8.16		43.58						314.00		104.10		2.57				

Interlachen Lodge
Interlachen Lodge, Inc.
Grand-Chapter of the Fraternal Order of Eastern Star
Minn.

Assessment Roll and Tax List of Real Property in the Towns of Leroy

*Indicate Type of Property: R - Residential, C - Commercial, I - Industrial, U - Utility, F - Farm

Cass County, Minnesota, for Taxes for the Year 1954.

In Whose Name Assessed	To Whom Transferred		Description of Property: Subdivision	Sec. or Lot	Town or Block	Rng	Number of Acres of Land (Acres / Tenths)	School District	Indicate Homestead Yes or No	Indicate Veteran Yes or No	* Indicate Type of Property	True and Full Valuations: Land Exclusive of Structures and Improvements	Buildings and Other Structures	Machinery Permanently Attached to Real Estate	Total True and Full Value	Assessed Valuations: Rural: Homestead Up to $1,000 20%	Rural: Over $1,000 but Not Over $3,000 33⅓%	All Other: Homestead Up to $3,000 25%	All Other: Over $3,000 but Not Over $9,000 40%	All Other: Machinery Permanently Attached to Real Estate 33⅓%	Total Assessed Valuation Equalized by the Board of Review	Final Equalized Value
							Dollars	Dollars	Dollars	Dollars	Dollars	Dollars	Dollars	Dollars	Dollars	Dollars	Dollars	Dollars	Dollars	Dollars	Dollars	Dollars
Albert C. & Hattie M. Gabbert		1	NE¼ of NE¼	30	140	29	40	Yes	No		F	480	550		1030	206					206	
Frank E. & Janet O. Brown		2	SW¼ of NE¼				40				F	430	350		780	156					156	
" "		3	SW¼ of NE¼				40				F	240			240	48					48	
Albert C. & Hattie M. Gabbert		4	Lt Blue 3½ Acres 925 SE¼ of NE¼ 21.143.7				3280				F	190			190	38					38	
Carl A. Ryan		5	M 428 X W 143.7 A 3½ Acres Lt 2518				355				C	100			100	20					20	
Janet O. & Frank Brown		6	NE¼ of NW¼				40				F	200			200	40					40	
Hattie M. Gabbert		7	NW¼ of NW¼ Lot 1				51.25		No		F	252			252			84			84	
Albert C. Gabbert		8	SW¼ of NW¼ Lot 2				12.95				F	81			81			27			27	
Janet O. & Frank Brown		9	SE¼ of NW¼				40		Yes		F	200			200	40					40	
		10																				
Donna Park		11	NE¼ of SW¼				40		Yes		F	240			240	48					48	
" "		12	NW¼ of SW¼ Lot 3				50.65				F	200			200	40					40	
		13	SW¼ of SW¼ Lot 4				50.85				F	280			280	56					56	
Sherman O. & Edyth Anderson		14	SE¼ of SW¼ Lot 5				39.45		No		F	202	362		564			188			188	
		15																				
		16	NE¼ of SE¼																			
Sherman O. & Edyth Anderson		17	NW¼ of SE¼ Lot 7				39.50		No		F	318			318		106				106	
" "		18	SW¼ of SE¼ Lot 6				19.25				F	299	250		549		183				183	
		19	SE¼ of SE¼																			
		20																				
							1483.15					27.18	1512		1539	692	289				1250	

Sold for Taxes	Valuations by School Districts as Equalized by Department of Taxation: District No. ..... Rate ..... Mills	District No. 1 Rate 29 Mills	District No. 1 Rate 29 Mills	District No. ..... Rate ..... Mills	District No. ..... Rate ..... Mills	Tax Including State Homestead ..... Mills	State Tax on Non-Homestead ✓ 5.5 Mills	Special Taxes	Total Taxes		Paid	When Paid (Month Day Year)	Number of Receipt	March Settlement 1955	June Settlement 1955	Penalty	November Settlement 1955	Penalty	Collections to First Monday in January 1956	Penalty	Delinquent on First Monday in January 1956	Total Delinquent Tax and Penalty	Remarks
	Dollars	Dollars	Dollars	Dollars	Dollars	$ cts.	$ cts.	$ cts.	$ cts.					$ cts.	$ cts.	$ cts.	$ cts.	$ cts.	$ cts.	$ cts.	$ cts.	$ cts.	
1	H 206					47.22			47.22	1	1st Half Paid 2nd Half Paid	MAY 25 1955 OCT 18 1955	6301 14426		23.61		23.61					
2	H 156					35.76			35.76	2	1st Half Paid 2nd Half Paid	JUL 2 1955 OCT 31 1955	Exec 17145				17.88 1.50	22 22				
3	H 48					11.00			11.00	3	1st Half Paid 2nd Half Paid	OCT 31 1955					5.50 5.50					
4	H 38					8.70			8.70	4	1st Half Paid 2nd Half Paid	MAY 25 1955 OCT 18 1955	6301 14426		4.35		4.35					
5			H 20			4.98			4.98	5	1st Half Paid 2nd Half Paid	MAY 31 1955 AUG 3 1955	13130 2739		2.49		2.49					
6	H 40					9.16			9.16	6	1st Half Paid 2nd Half Paid	OCT 2 1955 OCT 31 1955	7503 17145		4.58		4.58	18				
7	84					19.26	4.4		19.70	7	1st Half Paid 2nd Half Paid	MAY 25 1955 OCT 18 1955	6301 14426		9.85		9.85					
8	27					6.18	1.4		6.32	8	1st Half Paid 2nd Half Paid	MAY 25 1955 OCT 1 1955	6301 11126		3.16		3.16					
9	H 40					9.16			9.16	9	1st Half Paid 2nd Half Paid	JUL 2 1955 OCT 31 1955	7503 17145				4.58 4.58	18				
10																							
11	H 48					11.00			11.00	11	PAID IN FULL	MAY 9 1955			11.00								
12	H 40					9.16			9.16	12	PAID IN FULL	MAY 9 1955	5302		9.16								
13	H 56					12.84			12.84	13	PAID IN FULL	MAY 9 1955			12.84								
14	188					43.10	.98		44.08	14	2nd Half Paid 1st Half Paid	OCT 20 1955 MAY 31 1955											
15										15													
16										16	2nd Half Paid	OCT 30 1955	9255		55.92		55.92						
17	106					24.30	.56		24.86	17	1st Half Paid 2nd Half Paid	MAY 31 1955 OCT 24 1955	14236										
18	183					41.94	.96		42.90	18	1st Half Paid	MAY 31 1955											
19										19													
20	H 692 588 72.60		H 20 692 588 1.28			TR 4.98 288.76 293.76	3.08		296.84	20					132.38		164.46						

Interlachen Lodge
Interlachen Lodge, Inc. Grand-On-Sed Lodge of the Free and Accepted Masons

Assessment Roll and Tax List of Real Property in the Town of Wadena

*Indicate Type of Property: R-Residential, C-Commercial, I-Industrial, U-Utility; F-Farm

Form 5-CEP (541) [illegible]

In Whose Name Assessed	To Whom Transferred	Description of Property: Subdivision	Sec. or Lot	Town. or Block	Rng.	Number of Acres of Land (Acres / 100ths)	Am. School District	Indicate Homestead Tax Yes or No	Indicate Agricultural Tax Yes or No	Indicate Type of Property	True and Full Valuations: Land Exclusive of Structures and Improvements (Dollars)	Buildings and Other Structures (Dollars)	Machinery Permanently Attached to Real Estate (Dollars)	Total True and Full Value (Dollars)	Assessed Valuations, Rural: Homestead Up to $4,000 20% (Dollars)	Rural: Over $4,000 Non-Homestead 33⅓% (Dollars)	All Other: Homestead Up to $4,000 25% (Dollars)	All Other: Over $4,000 Non-Homestead 40% (Dollars)	All Other: Machinery Permanently Attached to Real Estate 33⅓% (Dollars)	Total Assessed Value as Equalized by the Board of Review (Dollars)	Final Equalized Value (Dollars)
Estate of Jacob Whipple		Tip: Lots 1 & 2 Section 1			31	140.29															
	1	NE¼ of NE¼			31	140.29		Um													
	2	NW¼ of NE¼																			
State of Minnesota	3	SW¼ of NE¼ Lot 7																			
State of Minnesota	4	SE¼ of NE¼ Lot 8																			
Everett W. Eckberg	5	About 1½ ac. of Lot 1				1.50		Yes	yes	R	1.80	5.80		6.60	1.32					1.32	
Olive Biersdorf	6	Lot 1 less about 1½ ac.				5.55		"	"	R	1.00	2.50		3.50	0.70					0.70	
" "	7	Lot 2 less 2.00				45.18		"	"	R	2.70			2.70	0.54					0.54	
Clarence & Eva Harvey	8	SW¼ of NW¼ Lot 3				40		No	"	R	1.20			1.20		4.0				4.0	
State of Minnesota	9	SW¼ of NW¼ Lot 6																			
State of Minnesota	10	South 100' of Lot 2																			
State of Minnesota	11	NE¼ of SW¼																			
Clarence & Eva Harvey	12	NW¼ of SW¼ Lot 4				47.70		"	"	R	14.7			14.7		4.9				4.8	
N.P. Ry. Co.	13	SW¼ of SW¼ Lot 5				47.05		"	"	I	28.2			28.2		9.4				9.4	
State of Minnesota	14	SE¼ of SW¼																			
Albert & Hazel C. Ranier	15	Beg. at Sw. Cor. of Sec. 5 thence N 1 rod E 40 rods S 1 rod W 40 rods to beg.																			
State of Minnesota	16	NE¼ of SE¼																			
State of Minnesota	17	NW¼ of SE¼																			
State of Minnesota	18	SW¼ of SE¼																			
State of Minnesota	19	SE¼ of SE¼																			
	20																				
						188.48					49.9	8.30		58.29	2.46	18.2				43.7	

Sold for Taxes	Valuations by School Districts as Equalized by Department of Taxation: District No. 2 Rate 92 Mills	Dollars	Dollars	Tax Including State Homestead (Dollars / Cts.)	State Tax on Non-Homestead 5.2 Mills (Dollars / Cts.)	Special Taxes (Dollars / Cts.)	Total Taxes (Dollars / Cts.)		Paid (Dollars / Cts.)	When Paid (Month Day Year)	Number of Receipt	March Settlement 1955	June Settlement 1955	Penalty	November Settlement 1955	Penalty	Collections to First Monday in January 1956	Penalty	Delinquent on First Monday in January 1956	Penalty	Total Delinquent Tax and Penalty	Remarks
								1														
								2														
								3														
								4														
								5	Paid Half	OCT 31 1955	11642											
								5	Paid Half	MAY 31 1955	9257		1514		1513							
	H 132			30 26			30 26	6	PAID IN FULL	APR 19 1955	4450		1604									
	H 70			16 04			16 04	7	PAID IN FULL	APR 19 1955	4450		1238								9 26	
	H 54			12 38			12 38	8														
Sold for Taxes	40			9 16	20		9 36	9														
								10														
								11														
Sold for Taxes	49			11 24	26		11 50	12													11 50	
	94			21 54	50		22 04	13	PAID IN FULL	APR 20 1955	5268		22 04									
								14														
								15														
								16														
								17														
								18														
								19														
								20														
	H 256 18 74			100 62	96		101 58						65 59		15 13						20 26	

Pine Lachen Lodge
Pinelachen Lodge, Inc.
Pinelachen Lodge Inc. Land-O-Sod Lodge
O'Ine Fred Adm

Assessment Roll and Tax List of Real Property in the Town of Woodrow

*Indicate Type of Property: R-Residential, C-Commercial, I-Industrial, U-Utility, F-Farm

Form 5C1E(54) Miller-Davis Company, Minneapolis

In Whose Name Assessed	To Whom Transferred		Subdivision	Sec. or Lot	Town or Block	Rng	Acres	100ths	No. School District	Indicate Homestead Yes or No	Indicate Agricultural Yes or No	*Indicate Type of Property	Land Exclusive of Structures and Improvements (Dollars)	Buildings and Other Structures (Dollars)	Machinery Permanently Attached to Real Estate (Dollars)	Total True and Full Value (Dollars)	Rural: Homestead Up to $4,000 20% (Dollars)	Rural: Over $4,000 and Non-Homestead 33⅓% (Dollars)	All Other: Homestead Up to $4,000 25% (Dollars)	All Other: Over $4,000 and Non-Homestead 40% (Dollars)	Machinery Permanently Attached to Real Estate 33⅓% (Dollars)	Total Assessed Value (Dollars)	Total Assessed Value as Equalized by the Board of Review (Dollars)	Final Equalized Value
State of Minnesota		1	NE¼ of NE¼	32	140	29			Un															
State of Minnesota		2	NW¼ of NE¼																					
State of Minnesota		3	SW¼ of NE¼																					
State of Minnesota		4	SE¼ of NE¼																					
		5																						
State of Minnesota		6	NE¼ of NW¼																					
State of Minnesota		7	NW¼ of NW¼ Lot 1																					
State of Minnesota		8	SW¼ of NW¼																					
State of Minnesota		9	SE¼ of NW¼																					
		10																						
State of Minnesota		11	NE¼ of SW¼																					
State of Minnesota		12	NW¼ of SW¼																					
State of Minnesota		13	SW¼ of SW¼																					
State of Minnesota		14	SE¼ of SW¼																					
		15																						
State of Minnesota		16	NE¼ of SE¼																					
State of Minnesota		17	NW¼ of SE¼																					
State of Minnesota		18	SW¼ of SE¼																					
State of Minnesota		19	SE¼ of SE¼																					
		20																						

Cass County, Minnesota, for Taxes for the Year 1954.

	Sold for Taxes	District No. Rate Mills (Dollars)	District No. Rate Mills (Dollars)	District No. Rate Mills (Dollars)	District No. Rate Mills (Dollars)	District No. Rate Mills (Dollars)	District No. Rate Mills (Dollars)	Tax including State Homestead ... Mills ($ cts.)	State Tax on Non-Homestead ... Mills ($ cts.)	Special Taxes ($ cts.)	Total Taxes ($ cts.)		Paid	When Paid: Month	Day	Year	Number of Receipt	March Settlement 1955 ($ cts.)	June Settlement 1955 ($ cts.)	Penalty ($ cts.)	November Settlement 1955 ($ cts.)	Penalty ($ cts.)	Collections to First Monday in January 1956 ($ cts.)	Penalty ($ cts.)	Delinquent on First Monday in January 1956 ($ cts.)	Total Delinquent Tax and Penalty ($ cts.)	Remarks
1												1															
2												2															
3												3															
4												4															
5												5															
6												6															
7												7															
8												8															
9												9															
10												10															
11												11															
12												12															
13												13															
14												14															
15												15															
16												16															
17												17															
18												18															
19												19															
20												20															

Interlachen Lodge
Interlachen Lodge, Inc.
Interlachen Lodge, Inc. 1st addn.
Interlachen Lodge, Inc. Geni-On-Sed Lodge
O'The Trail 2nd Addn.

Assessment Roll and Tax List of Real Property in the Town of Moorhead

*Indicate Type of Property: R-Residential, C-Commercial, I-Industrial, U-Utility, F-Farm

Form 3C(L)(4) (Revised-Date Printed), Minneapolis

In Whose Name Assessed	To Whose Transferred		Description of Property: Subdivision	Sec. or Lot	Town or Block	Rng	Number of Acres of Land: Acres	100ths	No. School District	Indicate Homestead Yes or No	Indicate Non-Homestead Yes or No	Indicate Type of Property	True and Full Valuations: Land Exclusive of Structures and Improvements (Dollars)	Buildings and Other Structures (Dollars)	Machinery Permanently Attached to Real Estate (Dollars)	Total True and Full Value (Dollars)	Assessed Valuations: Rural: Homestead Up to $1,500 20% (Dollars)	Rural: Over $1,500 and Non-Homestead 33⅓% (Dollars)	All Other: Homestead Up to $4,000 25% (Dollars)	All Other: Over $4,000 and Non-Homestead 40% (Dollars)	All Other: Machinery Permanently Attached to Real Estate 33⅓% (Dollars)	Total Assessed Value	Final Equalized Value (Dollars)
Frank Schaffer		1	NE¼ of NE¼ Lot 1	33	140	24	37	70	Cass	No	Yes	T	303			303		109				101	
"		2	NW¼ of NE¼				40			"	"	T	240			240		80				80	
State of Minnesota		3	SW¼ of NE¼																				
Charles P. & Matilda Sandbeck		4	S½ of Lot 2 SW¼ of NE¼				31	15		"	"	L	131	400		531		177				177	
Harry M. & Jessie A. Tisell		5	N½ of Lot 2							"	"	L	131	400		531		177				177	
State of Minnesota		6	NE¼ of NW¼																				
State of Minnesota		7	NW¼ of NW¼																				
State of Minnesota		8	SW¼ of NW¼																				
State of Minnesota		9	SE¼ of NW¼																				
		10																					
State of Minnesota		11	NE¼ of SW¼																				
State of Minnesota		12	NW¼ of SW¼																				
State of Minnesota		13	SW¼ of SW¼																				
State of Minnesota		14	SE¼ of SW¼																				
		15																					
Amelia Anderson Mary V. Farmer		16	~~NE¼ of SE¼~~ Lot 3				22	65		No	No	T	222			222		74				74	
State of Minnesota		17	NW¼ of SE¼																				
State of Minnesota		18	~~SW¼ of SE¼~~ Lot 4																				
Hallett W. & Geo. W. Borden		19	~~SE¼ of SE¼~~ Lot 5				8	95		No	No	L	135			135		45				45	
		20					140	05					1162	800		1962		654				654	

Cass County, Minnesota, for Taxes the Year 1954.

	Sold for Taxes	Valuations by School Districts as Equalized by Department of Taxation: District No. 36 Rate 7.1 Mills	District No. ..... Rate ..... Mills	District No. ..... Rate ..... Mills	District No. ..... Rate ..... Mills	District No. ..... Rate ..... Mills	Tax Including State Homestead (Mills)	State Tax on Non-Homestead 5.2 Mills	Special Taxes	Total Taxes	Paid	When Paid (Month Day Year)	Number of Receipt	March Settlement 1955	June Settlement 1955	Penalty	November Settlement 1955	Penalty	Collections to First Monday in January 1956	Penalty	Delinquent on First Monday in January 1956	Total Delinquent Tax and Penalty	Remarks
		Dollars	Dollars	Dollars	Dollars	Dollars	Dollars	$ cts.	$ cts.	$ cts.				$ cts.	$ cts.	$ cts.	$ cts.	$ cts.	$ cts.	$ cts.	$ cts.	$ cts.	
1		101					2316	52		2368	1 PAID IN FULL	MAY 31 1955	13135		2368								
2		80					1834	42		1876	2 PAID IN FULL	MAY 31 1955			1876								
3																							
3											PAID IN FULL	MAY 31 1955	13132		4150								
4		177					4058	92		4150	5 PAID IN FULL	MAY 31 1955	13134		4150								
5		177					4058	92		4150													
6																							
7																							
8																							
9																							
10																							
11																							
12																							
13																							
14																							
15																							
16		74					1696	38		1734	1st Half Paid MAY 31 1955 2nd Half Paid OCT 31 1956		13133 13		867		867						
17																							
18																							
19		45					1037	24		1056											1056	1162	
20		654					14994	340		15334					13411		867				1056		

Interlachen Lodge
Grand Rapids
Interlachen Lodge, Inc.
Bus addn.
Interlachen Lodge, Inc.
Grand-On-Sod Lodge
O'The Trail Land

Assessment Roll and Tax List of Real Property in the Town of Woodrow

Cass County, Minnesota, for Taxes for the Year 1954.

*Indicate Type of Property: R-Residential, C-Commercial, I-Industrial, U-Utility, F-Farm

Form SCD 1541 SHEPARD COMPANY, MINNEAPOLIS

	In Whose Name Assessed	To Whom Transferred		Description of Property: Subdivision	Sec. or Lot	Town or Block	Rng	Number of Acres of Land: Acres	Miles	No. School District	Indicate Homestead Tax or No	Indicate Agricultural Tax or No	Indicate Type of Property	True and Full Valuations: Land Exclusive of Structures and Improvements	Buildings and Other Structures	Machinery Permanently Attached to Real Estate	Total True and Full Value	Assessed Valuations: Rural: Homestead Up to $4,000 20%	Rural: Over $4,000 and Non-Homestead 33⅓%	All Other: Homestead Up to $4,000 25%	All Other: Over $4,000 and Non-Homestead 40%	Machinery Permanently Attached to Real Estate 33⅓%	Total Assessed Value	Total Assessed Value as Equalized by the Board of Review	Final Equalized Value
								Acres	Miles					Dollars	Dollars	Dollars	Dollars	Dollars	Dollars	Dollars	Dollars	Dollars	Dollars	Dollars	Dollars
	Michael + Virginia Fiehl		1	~~NE¼ of NE¼ Lot 1~~	34	140	29	38.70		30 Town	yes	yes	F	190			190	38					38		
			2	NW¼ of NE¼				40		30	"	"	F	120			120	24					24		
	Oscar F. Johnson	Fred H. Lorna Moyer	3	~~SW¼ of NE¼ Lot 7~~				55.95		30	No	"	R	441			441		147				147		
	John Joe Varcoe	William A. + Evelyn M. Krueger	4	~~NW¼ of NE¼ Lot 8~~				35.55		Unk	"	"	R	232	200		432		144				144		
			5																						
	Oscar F. Johnson	Fred H. Lorna Moyer	6	~~NW¼ of NW¼ Lot 2~~				30.25		30	"	"	R	270			270		90				90		
			7	NW¼ of NW¼																					
			8	SW¼ of NW¼																					
			9	~~SW¼ of SW¼~~																					
			10																						
	Clifford E. Mellinger		11	~~Lot 6 lies N 100' lying W of NE¼ of SW¼ E.R.R.~~				51.35		30	yes	no	C	210	402	248	912	101	134				235		
	" "		12	NW¼ of SW¼ } Lot 4				59.05		30	yes	yes	F	210			210	42					42		
			13	SW¼ of SW¼																					
			14	SE¼ of SW¼				40		30	"	"	F	120	100		220	44					44		
	John J. + Winnifred Varcoe		15	N 100' of Lot 6 lying W of E.R.R.				30		Unk	No	"	L	15			15		5				5		
	~~Clifford E. Mellinger~~ Oscar F. Johnson		16	~~NE¼ of NE¼ Lot 9~~				37.40		Unk	"	"	F	294			294		98				98		
			17	NW¼ of SE¼																					
	Clifford E. Mellinger		18	~~SW¼ of NE¼ Lot 5~~				20		30	"	"	L	60			60		20				20		
			19	SW¼ of SE¼																					
			20																						
								1000.75						2192	1000		3192	208	638				1199		

Valuations by School Districts as Equalized by Department of Taxation

Sold for Taxes	Rate 33.30	Rate 33.30	Rate 33.30	District No. 30 Rate 33.30	District No. ___ Rate ___ Mills	District No. ___ Rate ___ Mills	District No. ___ Rate ___ Mills	Tax Including State Homestead ___ Mills	State Tax on Non-Homestead 5.2 Mills	Special Taxes	Total Taxes
	Dollars	Dollars	Dollars	Dollars	Dollars	Dollars	Dollars	$ cts.	$ cts.	$ cts.	$ cts.
1		4 38						9 57			9 57
2		4 24						6 02			6 02
3		1 47						36 82	76		37 58
4			1 44					33 00	76		33 76
5											
6		90						22 54	46		23 00
7											
8											
9											
10											
11	4 101 / 134							64 72	70		65 42
12		4 42						10 52			10 52
13											
14		4 44						11 02			11 02
15			5					1 14	02		1 16
16			98					22 46	52		22 98
17											
18		20						5 00	05 / 10		5 10
19											
20											
	4 101 / 134 / 235	4 148 / 42 / 190	247 / 247	247 / 247			No. 30 Rate 33.30 / Rate ___	647 75 / 101 44 / 56 60 / 22376	338		22601

	Paid	When Paid: Month	Day	Year	Number of Receipt	March Settlement 1955	June Settlement 1955	Penalty	November Settlement 1955	Penalty	Collections to First Monday in January 1956	Penalty	Delinquent on First Monday in January 1956	Penalty	Total Delinquent Tax and Penalty	Remarks
								$ cts.	$ cts.	$ cts.	$ cts.	$ cts.	$ cts.	$ cts.	$ cts.	
1	PAID IN FULL	OCT	31	1955	15491				10 54	55						
2	PAID IN FULL	OCT	31	1955												
3	2nd Half Paid / 1st Half Paid	OCT / JUN	31 / 29	1955 / 1955	15411 / 8366				18 79 / 8 99	1 56						
4	PAID IN FULL	MAY	31	1955	13138		33 76									
5																
6	2nd Half Paid / 1st Half Paid	OCT / JUN	31 / 29	1955 / 1955	15411 / 8366				11 50 / 11 50	35						
7																
8																
9																
10																
11	1st Half Paid / 2nd Half Paid	AUG / OCT	3 / 31	1955 / 1955	12747 / 15629				32 71 / 32 71							
12	Part Paid / Balance Paid	MAY / OCT	31 / 31	1955 / 1955	13137 / 15195		52 61		3 26							
13																
14	Part Paid / Balance Paid	MAY / OCT	31 / 31	1955 / 1955	13137 / 15195		55 14		5 51							
15	PAID IN FULL	MAY	31	1955	13138		1 16									
16	PAID IN FULL	MAY	31	1955	13136		22 98									
17																
18	Part Paid / Balance Paid	MAY / OCT	31 / 31	1955 / 1955	13137 / 15195		2 87		1 23							
19																
20																
							71 54		154 54							

Interlachen Lodge
Interlachen Lodge, Inc.
Interlachen Lodge, Inc. Grand-On-Sed Lodge
O'the Trail Hall
Hall addn.

Assessment Roll and Tax List of Real Property in the Township of Woodlawn

*Indicate Type of Property: R - Residential, C - Commercial, I - Industrial, U - Utility, F - Farm

Form 5CD (54)—50,000—Company, Minneapolis

	In whose name assessed	To whom transferred	Description of property: Subdivision	Sec. or Lot	Town or Block	Reg	Number of Acres of Land: Acres	Mills	No. School District	Indicate Homestead Tax w. Ho	Indicate Agricultural Tax w. Ag	* Indicate Type of Property	True and Full Valuations: Land Exclusive of Structures and Improvements (Dollars)	Buildings and Other Structures (Dollars)	Machinery Permanently Attached to Real Estate (Dollars)	Total True and Full Value (Dollars)	Assessed Valuations: Rural: Homestead Up to $1,000 20% (Dollars)	Rural: Over $1,000 and Non-Homestead 33⅓% (Dollars)	All Other: Homestead Up to $1,000 25% (Dollars)	All Other: Over $1,000 and Non-Homestead 40% (Dollars)	Machinery Permanently Attached to Real Estate 33⅓% (Dollars)	Total Assessed Value (Dollars)	Total Assessed Value as Equalized by the Board of Review (Dollars)	Final Equalized Value (Dollars)
			1 S½NW¼NE¼	35	140	29																		
			2 NW¼NE¼																					
			3 SW¼NE¼																					
Peter Kasella Jr. & Sadane Sonigra			4 SE¼NE¼ (4th was sold & less part)				19.50			No		I	99	99		198		66				66		
J.M. & Arleen Baker			5 W 200' of E 620' of N 660' of Lot 5				3			"		L	60	180		240		80				80		
Michael & Virginia Fickl			6 NE¼NW¼ Lot 1				14.55		30	No		C	150	450		800	70	150				220		
Theo. & Alice Semmler			7 NW¼NW¼ Lot 2				43.85			No		I	351			351		117				117		
Curt Haldy			8 SW¼NW¼ Lot 3				18.60			"		L	270	549		819		273				273		
			9 SE¼NW¼																					
Frank & Christina A. Monson			10 W 150' of Lot 5				1.51			"		I	15			15		5				5		
			11 NE¼SW¼ Lot 4				39.90			"		R	280	961		741		247				247		
Theo. & Alice E. Semmler			12 NW¼SW¼				40			"		I	240			240		80				80		
			13 SW¼SW¼				40			"		I	240			240		80				80		
Arthur & Ellie Stanfield (Nathan L. & Lillian Tuttle, Lessees)			14 SE¼SW¼				40			Yes		F	160	345		505	101					101		
Louis Lockhagen			15 S. 40 rds of E 620' of Lot 5				9.50			"		I	40			40	8					8		
Sylvester F. Zinke			16 N½ of NE¼NE¼				20			"		R	120	650		770	154					154		
Lena Wetzel & Lena Swanson ½			17 Lot 5 less E 620' & SW¼NE¼ less W 150'				14.54			No		R	210	291		501		167				167		
Louis Lockhagen			18 SW¼SE¼				40			Yes		F	240	390		630	126					126		
Theophil J. Semmler			19 SE¼SE¼				40			"		I	160			160	32					32		
Chester L. & Ann M. Warn			20 E 420' of N 660' of Lot 5				5.90			No		R	50	172		222		74				74		
(Continued on next Page)							396.16						3446	3999		6945	491	1339				1830		

Cass County, Minnesota, for Taxes for the Year 1954.

	Sold for Taxes	Valuations by School Districts as Equalized by Department of Taxation: District No. ..... Rate ..... Mills	District No. 1660 Rate 73 Mills	District No. 2 Rate 73 Mills	District No. ..... Rate ..... Mills	District No. ..... Rate ..... Mills	Tax including State Homestead ..... Mills	State Tax on Non-Homestead 52 Mills	Special Taxes	Total Taxes		Paid	When Paid (Month Day Year)	Number of Receipt	March Settlement 1955	June Settlement 1955	Penalty	November Settlement 1955	Penalty	Collections to First Monday in January 1955	Penalty	Delinquent on First Monday in January 1956	Penalty	Total Delinquent Tax and Penalty	Remarks
		Dollars	Dollars	Dollars	Dollars	Dollars	Dollars	$ cts.	$ cts.	$ cts.					$ cts.	$ cts.	$ cts.	$ cts.	$ cts.	$ cts.	$ cts.	$ cts.	$ cts.	$ cts.	
1											1														
2											2														
3											3														
4			66				1517	34		1546	4	PAID IN FULL	MAY 31 1955	13141		1546									
5			80				1834	42		1876	5	PAID IN FULL	FEB 28 1955	2453	1876										
6		A 70					6060	78		6138	6	PAID IN FULL	OCT 31 1955	13141				6138	216						
7		150	117				2687	62		2744	7	PAID IN FULL	OCT 29 1955	15116				2744	96						
8			273				6258	142		6400	8	PAID IN FULL	FEB 28 1955	3115	6400										
9											9														
10			5				114	02		116	10	PAID IN FULL	MAY 31 1955	13139		116									
11			247				5662	128		5790	11	PAID IN FULL	MAY 31 1955			5790									
12			80				1834	42		1876	12	PAID IN FULL	OCT 29 1955	15106				1876	68						
13			80				1834	42		1876	13	PAID IN FULL	OCT 29 1955	15026				1876							
14		A	101				2316			2316	14	PAID IN FULL	OCT 25 1955					2316	81						
15		A	8				184			184	15	PAID IN FULL	MAY 31 1955	13140		184									
16		A	154				3530			3530	16	PAID IN FULL	MAY 18 1955	5874		3530									
17			167				3828	88		3916	17	PAID IN FULL	FEB 28 1955	3142	3916										
18		A	126				2888			2888	18	PAID IN FULL	MAY 31 1955	13144		2888									
19		A	32				734			734	19	1st Half Paid 2nd Half Paid	MAY 31 1955 OCT 4 1955	13142< 5421		367		367							
20			74				1696	38		1734	20	PAID IN FULL	MAY 31 1955	5774		1734									
		A 70	4421	491			6660								12192	16155		15317							
		150	1188	1324			34966	698		43664															
		220	5609	1815																					
							43664																		

Interlachen Lodge
Interlachen Lodge, Inc.
Interlachen Lodge, Inc.
Minnesota Delinquent Tax Collection Lodge
Grand-On-Sod Lodge
O'Ohs Trail
Aitkin

Assessment Roll and Tax List of Real Property in the Town of Bronson,

*Indicate Type of Property: R - Residential, C - Commercial, I - Industrial, U - Utility, F - Farm

Cass County, Minnesota, for Taxes for the Year 1954.

Form SCD (54)	In Whose Name Assessed	To Whom Transferred	Description of Property: Subdivision	Sec. or Lot	Town or Block	Rng	Number of Acres of Land: Acres	100ths	No. School District	Indicate Homestead by Yes or No	Indicate Agricultural by Yes or No	* Indicate Type of Property	True and Full Valuations: Land Exclusive of Structures and Improvements (Dollars)	Buildings and Other Structures (Dollars)	Machinery Permanently Attached to Real Estate (Dollars)	Total True and Full Value (Dollars)	Assessed Valuations: Rural: Homestead Up to $1,000 20% (Dollars)	Rural: Over $1,000 and Non-Homestead 33⅓% (Dollars)	All Other: Homestead Up to $4,000 25% (Dollars)	All Other: Over $4,000 and Non-Homestead 40% (Dollars)	Machinery Permanently Attached to Real Estate 33⅓% (Dollars)	Total Assessed Value (Dollars)	Total Assessed Value as Equalized by the Board of Review (Dollars)	Final Equalized Value (Dollars)
1			NE¼ of NE¼	35	146	29		2x																
2			NW¼ of NE¼																					
3			SW¼ of NE¼																					
4			SE¼ of NE¼																					
5																								
6			NE¼ of NW¼																					
7			NW¼ of NW¼																					
8			SW¼ of NW¼																					
9			SE¼ of NW¼																					
10																								
11			NE¼ of SW¼																					
12			NW¼ of SW¼																					
13			SW¼ of SW¼																					
14			SE¼ of SW¼																					
15																								
16	Louis & Emma Lockhaven		NE¼ of SE¼	1	146	29	20			Yes	No	F	60			60	12					12		
17			NW¼ of SE¼																					
18			SW¼ of SE¼																					
19			SE¼ of SE¼																					
20																								
							20						60			60	12					12		

Line	Sold for Taxes	Valuations by School Districts as Equalized by Department of Taxation: District No. / Rate ... Mills	District No. / Rate ... Mills	District No. / Rate ... Mills	District No. / Rate ... Mills	District No. / Rate ... Mills	Tax Including State Homestead ... Mills ($ cts.)	State Tax on Non-Homestead 5.27 Mills ($ cts.)	Special Taxes ($ cts.)	Total Taxes ($ cts.)		Paid	When Paid: Month	Day	Year	Number of Receipt	March Settlement 1955 ($ cts.)	June Settlement 1955 ($ cts.)	Penalty ($ cts.)	November Settlement 1955 ($ cts.)	Penalty ($ cts.)	Collections to First Monday in January 1956 ($ cts.)	Penalty ($ cts.)	Delinquent on First Monday in January 1956 ($ cts.)	Total Delinquent Tax and Penalty ($ cts.)	Remarks
1											1															
2											2															
3											3															
4											4															
5											5															
6											6															
7											7															
8											8															
9											9															
10											10															
11											11															
12											12															
13											13															
14											14															
15											15															
16		# 12					2 76			2 76	16	PAID IN FULL	MAY	31	1955	2140		2 76								
17											17															
18											18															
19											19															
20		# 12					2 76			2 76	20							2 76								

Interlachen Lodge
Original Document. Interlachen Lodge, Inc. Real-On-Seal Lodge Of The Real Land Corporation Lodge, Inc. This side.

Assessment Roll and Tax List of Real Property in the Town of Crookston, Cass County, Minnesota, for Taxes for the Year 1954.

*Indicate Type of Property: R-Residential, C-Commercial, I-Industrial, U-Utility, F-Farm

Form 5CD(54) — DESCRIPTION OF PROPERTY — TRUE AND FULL VALUATIONS — ASSESSED VALUATIONS

	In Whose Name Assessed	To Whom Transferred	Subdivision	Sec. or Lot	Town or Block	Range	Number of Acres of Land (Acres / 10ths)	No. School District	Indicate Homestead Tax or No	Indicate Agricultural Tax or No	Indicate Type of Property	Land Exclusive of Structures and Improvements (Dollars)	Buildings and Other Structures (Dollars)	Machinery Permanently Attached to Real Estate (Dollars)	Total True and Full Value (Dollars)	Rural: Homestead Up to $1,000 20% (Dollars)	Rural: Over $1,000 and Non-Homestead 33⅓% (Dollars)	All Other: Homestead Up to $1,000 25% (Dollars)	All Other: Over $1,000 and Non-Homestead 40% (Dollars)	Machinery Permanently Attached to Real Estate 33⅓% (Dollars)	Total Assessed Value (Dollars)	Total Assessed Value as Furnished by the Board of Review (Dollars)	Final Equalized Value (Dollars)
1			NE¼ of NE¼	36	149	47	40																
2	Norman & Ellen Walters		NW¼ of NE¼ Lot 2				39.25		70	49	C	248	400		648		216				216		
3	Gilbert Norman		SW¼ of NE¼				40		"	"	I	120			120		40				40		
4	Franklin ~~Lumber~~ Mfg. Co., Inc		SE¼ of NE¼ Lots				47.50		"	"	L	471			471		157				157		
5																							
6	William L. Stacey		NE¼ of NW¼ Lot 3				39.40		49	"	I	240	80		320	64					64		
7	" "		NW¼ of NW¼ Lot 4				39.25		"	"	L	275			275	55					55		
8	Gilbert Norman		SW¼ of NW¼				40		70	"	I	120			120		40				40		
9	" "		SE¼ of NW¼				40		"	"	I	120			120		40				40		
10																							
11	State of Minnesota		NE¼ of SW¼																				
12	Joe Buckheuer		NW¼ of SW¼				40		49	"	I	200			200	40					40		
13			SW¼ of SW¼				40		"	"	F	240	130		370	74					74		
14	~~McKinley & Helen Highley~~		SE¼ of SW¼				40		70	"	F	288	252		432		144				144		
15																							
16			NE¼ of SE¼																				
17	State of Minnesota		NW¼ of SE¼ Lot 6																				
18	State of Minnesota		SW¼ of SE¼ Lot 7																				
19	State of Minnesota		SE¼ of SE¼ Lot 8																				
20																							
							400.20					2314	762		3076	233	637				870		

Valuations by School Districts as Equalized by Department of Taxation

Sold for Taxes	District No. 1 Rate 76.45 Mills	District No. 2 Rate 71 Mills	District No. 3 Rate ..... Mills	District No. 4 Rate ..... Mills	District No. 5 Rate ..... Mills	District No. 6 Rate ..... Mills	Tax including State Homestead ..... Mills	State Tax on Non-Homestead 5.33 Mills	Special Taxes	Total Taxes	Paid	When Paid (Month Day Year)	Number of Receipt	March Settlement 1953	June Settlement 1955	Penalty	November Settlement 1955	Penalty	Collection to First Monday in January 1956	Penalty	Delinquent on First Monday in January 1956	Penalty	Total Delinquent Tax and Penalty	Remarks
		216					4950	112		5062	PAID IN FULL	MAY 31 1955	13143		5062									
		40					916	20		936	PAID IN FULL	MAY 31 1955	7769		936									
		157					3598	82		3680	PAID IN FULL	MAY 17 1955	5774		3680									
		H 64					1466			1466	PAID IN FULL	MAY 31 1955	13144		2726									
		H 55					1260			1260	PAID IN FULL	MAY 31 1955												
		40					916	20		936	PAID IN FULL	MAY 31 1955	7769		936									
		40					916	20		936	PAID IN FULL	MAY 31 1955			936									
		H 40					916			916	1st Half Paid	MAY 31 1955	13142		1306		1356							
											2nd Half Paid	MAY 31 1955												
		H 74					1696			1696	1st Half Paid	OCT 4 1955	14287											
											2nd Half Paid	OCT 11 1955	14278											
SOLD FOR TAXES		144					3300	76		3376	1st Half Paid	MAY 27 1955	5777		1688		1688							
		H 253					19934	330		20264					17210		2794							
		637																						
		890																						

InterLachen Lodge
Journal-Sentinel Company
Interlachen Lodge, Inc.
Journal-On-Sed Lodge
Lodge
O'The Trail Lodge
Lodge

Assessment Roll and Tax List of Real Property in the ..... of .....

*Indicate Type of Property: R-Residential. C

Form SCD (54) SELLER-DATE SURVEY, MINNEAPOLIS

	IN WHOSE NAME ASSESSED	TO WHOM TRANSFERRED	DESCRIPTION OF PROPERTY: SUBDIVISION	Sec. of Lot	Town. or Block	Reg	Number of Acres of Land: Acres	Tenths	No. School District	Indicate Homestead Yes or No	Indicate Agricultural Yes or No	*Indicate Type of Property	TRUE AND FULL VALUATIONS: LAND Exclusive of Buildings and Improvements (Dollars)	BUILDINGS and Other Improvements (Dollars)	MACHINERY Permanently Attached to Real Estate (Dollars)	TOTAL True and Full Value (Dollars)	Ho. Ow.
1			NE ¼ of NE ¼														
2			NW ¼ of NE ¼														
3			SW ¼ of N E ¼														
4			SE ¼ of NE ¼														
5																	
6			NE ¼ of NW ¼														
7			NW ¼ of NW ¼														
8			SW ¼ of NW ¼														
9			SE ¼ of NW ¼														
10																	
11			NE ¼ of SW ¼														
12			NW ¼ of SW ¼														
13			SW ¼ of SW ¼														
14			SE ¼ of SW ¼														
15																	
16			NE ¼ of SE ¼														
17			NW ¼ of SE ¼														
18			SW ¼ of SE ¼														
19			SE ¼ of SE ¼														
20																	

PAGES 41 THRU 44 BLANK

Cass County, Minnesota, for Taxes for the Year 1954.

DISTRICTS AS OF TAXATION: District No. ..... Rate ..... Mills	District No. ..... Rate ..... Mills	Tax including State Homestead ..... Mills	State Tax on Non-Homestead ..... Mills	SPECIAL TAXES	TOTAL TAXES		PAID	WHEN PAID: Month	Day	Year	Number of Receipt	March Settlement 1955	June Settlement 1955	Penalty	November Settlement 1955	Penalty	Collections to First Monday in January 1956	Penalty	Delinquent on First Monday in January 1956	Total Delinquent Tax and Penalty	REMARKS
Mary	Dollars	Dollars	$ cts.	$ cts.	$ cts.							$ cts.	$ cts.	$ cts.	$ cts.	$ cts.	$ cts.	$ cts.	$ cts.	$ cts.	
						1															
						2															
						3															
						4															
						5															
						6															
						7															
						8															
						9															
						10															
						11															
						12															
						13															
						14															
						15															
						16															
						17															
						18															
						19															
						20															

Pine Lachen Lodge
Northlachen Lodge, Inc.
Ojibwa Trail
Lake

Assessment Roll and Tax List of Real Property in the Town of Woodrow, Cass County, Minnesota, for Taxes for the Year 1954.

*Indicate Type of Property: R-Residential, C-Commercial, I-Industrial, U-Utility, F-Farm

Form 5C (54) Miller-Davis Company, Minneapolis

Subdivision: Interlachen Lodge, Lots 7 & 8 Sec. 8-140-29

Line	In Whose Name Assessed	To Whom Transferred	Sec. or Lot	School District	Indicate Homestead Yes or No	Indicate Agricultural Yes or No	Type of Property	Land (Dollars)	Buildings and Other Structures (Dollars)	Total True and Full Value (Dollars)	Rural Over $4,000 and Non-Homestead 33⅓% (Dollars)	Total Assessed Value (Dollars)	Sold for Taxes	District No. Un, Rate 71 / 97 Mills (Dollars)	Tax Including State Homestead ($ cts.)	State Tax on Non-Homestead 5.22 Mills ($ cts.)	Total Taxes ($ cts.)	Paid	When Paid	Number of Receipt	June Settlement 1955	November Settlement 1955	Delinquent on First Monday in January 1956
1	W. B. & Joseph A. Rausch		1	Un	No	No	1	16	80	96	32	32		32	7 34	16	7 50	PAID IN FULL	MAY 31 1955	8633	8 66		
2	" "		2	"	"	"	1	15		15	5	5		5	1 14	02	1 16	PAID IN FULL	MAY 31 1955				
3	Ruth Brynildsen, Esther Swanson & Rena Crosby		3	"	"	"	1	15		15	5	5	SOLD FOR TAXES	5	1 14	02	1 16	PAID IN FULL	APR 13 1955	4895			
4	William F. Witman		4	"	"	"	1	15		15	5	5		5	1 14	02	1 16	PAID IN FULL	APR 13 1955				
5	Ruth Brynildsen, Esther Swanson & Rena Crosby		5	"	"	"	1	15		15	5	5	SOLD FOR TAXES	5	1 14	02	1 16	PAID IN FULL	APR 13 1955		5 90		
6	" "	"	6	"	"	"	1	15		15	5	5	SOLD FOR TAXES	5	1 14	02	1 16	PAID IN FULL	APR 13 1955				
7	" "	"	7	"	"	"	1	15		15	5	5	SOLD FOR TAXES	5	1 14	02	1 16	PAID IN FULL	APR 13 1955				
8	H. L. Wheeler		8	"	"	"	1	15		15	5	5		5	1 14	02	1 16	PAID IN FULL	AUG 3 1955	12738		3 48	
9	" "		9	"	"	"	1	15		15	5	5		5	1 14	02	1 16	PAID IN FULL	AUG 3 1955				
10	" "		10	"	"	"	1	15		15	5	5		5	1 14	02	1 16	PAID IN FULL	AUG 3 1955				
11	Wm. & Florence Hundley		11	"	"	"	1	15		15	5	5	SOLD FOR TAXES	5	1 14	02	1 16						1 16
12	" " "	"	12	"	"	"	1	15		15	5	5	SOLD FOR TAXES	5	1 14	02	1 16						1 16
13	" " "	"	13	"	"	"	1	15		15	5	5	SOLD FOR TAXES	5	1 14	02	1 16						1 16
14	" " "	"	14	"	"	"	1	15		15	5	5	SOLD FOR TAXES	5	1 14	02	1 16						1 16
15	John S. & Sylvia Marrs		15	"	"	"	1	15		15	5	5	SOLD FOR TAXES	5	1 14	02	1 16						1 16
16	" " "		16	"	"	"	1	15		15	5	5	SOLD FOR TAXES	5	1 14	04	1 18						1 18
17	" " "		17	"	"	"	1	15		15	5	5	SOLD FOR TAXES	5	1 14	04	1 18						1 18
18	" " "		18	"	"	"	1	15		15	5	5	SOLD FOR TAXES	5	1 14	04	1 18						1 18
19	" " "		19	"	"	"	1	15		15	5	5	SOLD FOR TAXES	5	1 14	04	1 18						1 18
20	" " "		20	"	"	"	1	15		15	5	5	SOLD FOR TAXES	5	1 14	04	1 18						
Total								301	80	381	127	127		127	29 00	64	29 64				14 46	3 48	11 70

Index tabs: Interlachen Lodge; Tusler's Park 3rd; Glen's Point; Interlachen Lodge, Inc.; Interlachen Lodge, Inc. 1st addn.; Seni-On-Sed Lodge; End O'The Trail 2nd Addn.

Assessment Roll and Tax List of Real Property in the Town of Woodland, Cass County, Minnesota, for Taxes for the Year 1954.

*Indicate Type of Property: R - Residential, C - Commercial, I - Industrial, U - Utility F - Farm

Form SC(54) [illegible]		DESCRIPTION OF PROPERTY									TRUE AND FULL VALUATIONS				ASSESSED VALUATIONS							
IN WHOSE NAME ASSESSED	TO WHOM TRANSFERRED	SUBDIVISION	Sec. or Lot	Town or Block	Rng.	Number of Acres of Land: Acres	100ths	No. S. School District	Indicate Homestead Tax or No	Indicate Agricultural Tax or No	* Indicate Type of Property	LAND Exclusive of Structures and Improvements	BUILDINGS and Other Structures	MACHINERY Permanently Attached to Real Estate	TOTAL True and Full Value	RURAL: Homestead Up to $3,000 20%	RURAL: Over $3,000 and Non-Homestead 33⅓%	ALL OTHER: Homestead Up to $3,000 25%	ALL OTHER: Over $3,000 and Non-Homestead 40%	MACHINERY Permanently Attached to Real Estate 33⅓%	TOTAL ASSESSED VALUE	Total Assessed Value as Equalized by the Board of Review	FINAL EQUALIZED VALUE
												Dollars	Dollars	Dollars	Dollars	Dollars	Dollars	Dollars	Dollars	Dollars	Dollars	Dollars	Dollars
		Interlachen Lodge																					
Ray M. Kopetsch			21					Fm	No		F	15			15			5				5	
"			22						"		F	15			15			5				5	
Luther L. & Irene M. Dorholt			23						"		F	15			15			5				5	
" " "			24						"		R	30	198		228			76				76	
" " "			25						"		F	15			15			5				5	
" " "			26						"		F	15			15			5				5	
" " "			27						"		F	15			15			5				5	
" " "			28						"		F	15			15			5				5	
John S. & Sylvia Mars			29						"		F	15			15			5				5	
State of Minnesota			30																				
State of Minnesota			31																				
State of Minnesota			32																				
State of Minnesota			33																				
State of Minnesota			34																				
State of Minnesota			35																				
State of Minnesota			36																				
Clifford S. & Lillian M. Talbot			37						"		F	15			15			5				5	
" " "			38						"		F	15			15			5				5	
" " "			39						"		F	15			15			5				5	
" " "			40						"		F	15			15			5				5	
												210	198		408			136				136	

Cass County, Minnesota, for Taxes for the Year 1954.

SOLD FOR TAXES	VALUATIONS BY SCHOOL DISTRICTS AS EQUALIZED BY DEPARTMENT OF TAXATION: District No. 1 Rate 37 Mills	District No. Rate Mills	District No. Rate Mills	District No. Rate Mills	Tax including State Homestead	State Tax on Non-Homestead	SPECIAL TAXES	TOTAL TAXES		PAID	WHEN PAID	Number of Receipt	March Settlement 1955	June Settlement 1955	Penalty	November Settlement 1955	Penalty	Collections to First Monday in January 1956	Penalty	Delinquent on First Monday in January 1956	Total Delinquent Tax and Penalty	REMARKS
	Dollars	Dollars	Dollars	Dollars	$ cts.	$ cts.	$ cts.	$ cts.			Month Day Year		$ cts.	$ cts.	$ cts.	$ cts.	$ cts.	$ cts.	$ cts.	$ cts.	$ cts.	
					1.14	.02		1.16	1	PAID IN FULL	MAY 31 1955	8626		2.32								
	5				1.14	.02		1.16	2	PAID IN FULL	MAY 31 1955											
	5				1.14	.02		1.16	3	PAID IN FULL	MAY 31 1955											
	5				1.14	.02		1.16	4	PAID IN FULL	MAY 31 1955											
	76				17.42	.40		17.82	5	PAID IN FULL	MAY 31 1955	8640		23.64								
	5				1.14	.02		1.16	6	PAID IN FULL	MAY 31 1955											
	5				1.14	.02		1.16	7	PAID IN FULL	MAY 31 1955											
	5				1.14	.04		1.18	8	PAID IN FULL	MAY 31 1955									1.18		
SOLD FOR TAXES	5				1.14	.04		1.18	9													
									10													
									11													
									12													
									13													
									14													
									15													
									16													
	5				1.14	.02		1.16	17	PAID IN FULL	MAY 31 1955	8634		1.16								
	5				1.14	.02		1.16	18	PAID IN FULL	MAY 31 1955			1.16								
	5				1.14	.02		1.16	19	PAID IN FULL	MAY 31 1955			1.16								
	5				1.14	.02		1.16	20	PAID IN FULL	MAY 31 1955			1.16								
	136				31.10	.68		31.78						30.60								

Interlachen Lodge

Tuckers Point Resort
Interlachen Lodge, Inc.
Interlachen Lodge, Inc.
Sand-On-Sod Lodge
Lodge
Of The Trail Lodge

Assessment Roll and Tax List of Real Property in the Town of Worthington

*Indicate Type of Property: R-Residential, C-Commercial, I-Industrial, U-Utility, F-Farm

Cass County, Minnesota, for Taxes for the Year 1954.

Form 50 (54)	In Whose Name Assessed	To Whom Transferred	Description of Property: Subdivision	Sec. or Lot	Town or Block	Rge.	Number of Acres of Land: Acres	100ths	No. School District	Indicate Improvements Taxed Yes or No	Indicate Agricultural Land Yes or No	* Indicate Type of Property	True and Full Valuations: Land Exclusive of Structures and Improvements (Dollars)	Buildings and Other Structures (Dollars)	Machinery Permanently Attached to Real Estate (Dollars)	Total True and Full Value (Dollars)	Assessed Valuations: Rural: Homestead Up to $4,000 20% (Dollars)	Rural: Over $4,000 and Non-Homestead 33⅓% (Dollars)	All Other: Homestead Up to $4,000 25% (Dollars)	All Other: Over $4,000 Non-Homestead 40% (Dollars)	Machinery Permanently Attached to Real Estate 33⅓% (Dollars)	Total Assessed Value	Total Assessed Value as Equalized by the Board of Review (Dollars)	Final Equalized Value (Dollars)
			Interlachen Lodge																					
	Clifford S. & Lillian M. Talbot			41					70	y			15			15		5				5		
	Ina D. Marvin			42					"				15			15		5				5		
	"			43					"				15			15		5				5		
	"			44					"				15			15		5				5		
	Theodore L. & Evelyn J. Nierman			45					"				31	80		111		37				37		
	"			46					"				15			15		5				5		
	J. N. Sanborn			47					"				15			15		5				5		
	Raymond H. & Grace E. Lindquist			48					"				15			15		5				5		
	Theodore C. Chalgren			49					"				15			15		5				5		
	John H. & Carmen F. Anderson		State of Minnesota	50					"				15			15		5				5		
	Henry C. Ellis & Mae O. Ellis			51					"				15			15		5				5		
	" " " "			52					"				15			15		5				5		
	" " " "			53					"				15			15		5				5		
	Theodore C. & Harriet Chalgren			54					"				15			15		5				5		
	" " "			55					"				15			15		5				5		
	" " "			56					"			R	30	150		180		60				60		
	" " "			57					"			R	30	150		180		60				60		
	" " "			58					"				15			15		5				5		
	" " "			59					"				15			15		5				5		
	" " "			60					"				15			15		5				5		
													1016	380		1396		339				339		

Sold for Taxes	District No. Rate Mills	District No. Rate Mills	District No. Rate Mills	District No. Rate Mills	District No. Rate Mills	Tax including State Homestead Mills	State Tax on Non-Homestead 4.7 Mills	Special Taxes	Total Taxes		Paid	When Paid: Month Day Year	Number of Receipt	March Settlement 1955	June Settlement 1955	Penalty	November Settlement 1955	Penalty	Collections to First Monday in January 1956	Penalty	Delinquent on First Monday in January 1956	Total Delinquent Tax and Penalty	Remarks
	Dollars	Dollars	Dollars	Dollars	Dollars	$ cts.	$ cts.	$ cts.	$ cts.					$ cts.	$ cts.	$ cts.	$ cts.	$ cts.	$ cts.	$ cts.	$ cts.	$ cts.	
		5				114	02		116	1	PAID IN FULL	MAY 31 1955	8634		116								
		5				114	02		116	2	PAID IN FULL	MAY 31 1955											
2		5				114	02		116	3	PAID IN FULL	MAY 31 1955	8556		3 50								
3		5				114	04		118	4	PAID IN FULL	MAY 31 1955											
4		5				848	20		868	5	PAID IN FULL	MAY 31 1955	8631		9 84								
5		37				114	02		116	6	PAID IN FULL	MAY 31 1955									1 16		
6		5				114	02		116	7													
7	SOLD FOR TAXES	5				114	02		116	8	PAID IN FULL	MAY 31 1955	8637		1 16								
8		5				114	02		116	9	PAID IN FULL	MAY 31 1955	8636		1 16								
9	SOLD FOR TAXES	5				114	02		116	10	Forfeited	11-15-55											1.16 Cancelled
10	SOLD FOR TAXES	(5) Oct 1955				114	02		116	11	PAID IN FULL	MAY 31 1955											
11		5				114	02		116	12	PAID IN FULL	MAY 31 1955	8642		3 50								
12		5				114	04		118	13	PAID IN FULL	MAY 31 1955											
13		5				114	04		118	14	PAID IN FULL	MAY 31 1955											
14		5				114	04		118	15	PAID IN FULL	MAY 31 1955											
15		60				13 76	32		1408	16	PAID IN FULL	MAY 31 1955											
16		60				13 76	32		1408	17	PAID IN FULL	MAY 31 1955	7637		34 02								
17		5				114	02		116	18	PAID IN FULL	MAY 31 1955											
18		5				114	02		116	19	PAID IN FULL	MAY 31 1955											
19		5				114	02		116	20	PAID IN FULL	MAY 31 1955									1 16		1.16 Canc
		242				5538	126		5664						54 32								

Interlachen Lodge

Thaler's Park

Pilot's Point

Interlachen Lodge, Inc.

Pine-On-Sod Lodge

O'The Trail Lodge

Interlachen Lodge, Inc.

Assessment Roll and Tax List of Real Property in the Town of Woodrow

*Indicate Type of Property: R-Residential, C-Commercial, I-Industrial, U-Utility, F-Farm

Form SC-1543 (Rev. 1954) Cass County

In Whose Name Assessed	To Whom Transferred	Description of Property: Subdivision	Sec. or Lot	Town or Block	Reg	Number of Acres of Land: Acres	Mills	Acc. School District	Inf. Homestead Tax or No	Inf. Agricultural Tax or No	*Inf. Type of Prop.	True and Full Valuations: Land Exclusive of Structures and Improvements (Dollars)	Buildings and Other Structures (Dollars)	Machinery Permanently Attached to Real Estate (Dollars)	Total True and Full Value (Dollars)	Assessed Valuations: Rural: Homestead Up to $4,000 20% (Dollars)	Rural: Over $4,000 and Non-Homestead 33⅓% (Dollars)	All Other: Homestead Up to $4,000 25% (Dollars)	All Other: Over $4,000 and Non-Homestead 40% (Dollars)	Machinery Permanently Attached to Real Estate 33⅓% (Dollars)	Total Assessed Value as Equalized by the Board of Review (Dollars)	Final Equalized Value (Dollars)
		Interlachen Lodge																				
Lawrence H & Myra E. Jones			61					70	Yes		R	15			15		3				3	
Jane V. Zucker			62					"			R	15			15		3				3	
~~Albert C. Helm~~ Alfred Helm			63					"			R	15			15		3				3	
Caranna E. Vaughn			64					"			R	15			15		3				3	
" "			65					"			R	15			15		3				3	
Charles V. Dalton			66					"			R	15			15		3				3	
" "			67					"			R	15			15		3				3	
" "			68					"			R	15			15		3				3	
Raymond W & Dorma Seltzman			69					"			R	3			3		1				1	
" " "			70					"			R	3			3		1				1	
" " "			71					"			R	3			3		1				1	
Ray H & Mabel C. Sutter			72					"			R	3			3		1				1	
" "			73					"			R	3			3		1				1	
" "			74					"			R	3			3		1				1	
John J. Finke			75					"			R	15			15		3				3	
George W & Edna Stearns			76					"			R	15			15		3				3	
Ambrose H. Stearns			77					"			R	15			15		3				3	
Marie L Weatherly			78					"			R	15			15		3				3	
Harry C. & Mildred Lille Shuman		S½ of	79					"			R	15			15		3				3	
Arthur E & Daisy P. Gooding		N½ of	79					"			R	15			15		3				3	
												264			264		52				52	

Cass County, Minnesota, for Taxes for the Year 1954.

Sold for Taxes	Valuations by School Districts as Equalized by Department of Taxation: District No. ..... Rate ..... Mills (Dollars)	District No. 7 Rate 7 Mills (Dollars)	District No. ..... Rate ..... Mills (Dollars)	District No. ..... Rate ..... Mills (Dollars)	District No. ..... Rate ..... Mills (Dollars)	Tax Including State Homestead ..... Mills ($ cts.)	State Tax on Non-Homestead 5.5 Mills ($ cts.)	Special Taxes ($ cts.)	Total Taxes ($ cts.)		Paid	When Paid: Month Day Year	Number of Receipt	March Settlement 1955 ($ cts.)	June Settlement 1955 ($ cts.)	Penalty ($ cts.)	November Settlement 1955 ($ cts.)	Penalty ($ cts.)	Collections to First Monday in January 1956 ($ cts.)	Penalty ($ cts.)	Delinquent on First Monday in January 1956 ($ cts.)	Total Delinquent Tax and Penalty ($ cts.)	Remarks
		5				114	02		116	1	PAID IN FULL	MAY 31 1955	8638		116								
		5				114	02		116	2	PAID IN FULL	MAY 31 1955	8639		116								
		5				114	02		116	3	PAID IN FULL	MAY 31 1955	8638		116								
		5				114	02		116	4	PAID IN FULL	MAY 31 1955	8685		232								
		5				114	02		116	5	PAID IN FULL	MAY 31 1955									116	128	
		5				114	02		116	6											116	128	
		5				114	02		116	7											116	128	
		5				114	04		118	8											118	130	
		1				22			22	9	PAID IN FULL	MAY 31 1955											
		1				22			22	10	PAID IN FULL	MAY 31 1955	8645		68								
		1				24			24	11	PAID IN FULL	MAY 31 1955											
		1				24			24	12	PAID IN FULL	MAY 31 1955											
		1				24			24	13	PAID IN FULL	MAY 31 1955	8648		70								
		1				22			22	14	PAID IN FULL	MAY 31 1955											
PAID FOR TAXES		5				114	02		116	15												116	
PAID FOR TAXES		5				114	02		116	16												116	
PAID FOR TAXES		5				114	02		116	17													
		5				114	02		116	18	PAID IN FULL	MAY 31 1955	7110		116								
		5				114	02		116	19	PAID IN FULL	MAY 31 1955	8644		116								
		5				114	02		116	20	PAID IN FULL	JUL 21 1955	9021				116	02					
		76				1734	30		1764						950		116				615		

Tuttle's Farm Settlements Total amount Interlachen Lodge, Inc. Land—On-Sod Lodge O'Ffm Trail Adm. Lots addn.

Assessment Roll and Tax List of Real Property in the Town of Woodrow,

*Indicate Type of Property: R - Residential, C - Commercial, I - Industrial, U - Utility, F - Farm

Form 5(2)(4) [illegible]

Interlachen Lodge

IN WHOSE NAME ASSESSED	TO WHOM TRANSFERRED	DESCRIPTION OF PROPERTY: Subdivision	Sec. or Lot	Town or Block	Rng	Number of Acres of Land: Acres	Number of Acres of Land: Mills	No. School District	Indicate Homestead Tax	Indicate Agricultural Tax	*Indicate Type of Property	TRUE AND FULL VALUATIONS: LAND Exclusive of Buildings and Improvements (Dollars)	BUILDINGS and Other Structures (Dollars)	MACHINERY Permanently Attached to Real Estate (Dollars)	TOTAL True and Full Value (Dollars)	ASSESSED VALUATIONS: RURAL: Homestead Up to $4,000 20% (Dollars)	RURAL: Over $4,000 and Non-Homestead 33⅓% (Dollars)	ALL OTHER: Homestead Up to $4,000 25% (Dollars)	ALL OTHER: Over $4,000 and Non-Homestead 40% (Dollars)	MACHINERY Permanently Attached to Real Estate 33⅓% (Dollars)	TOTAL ASSESSED VALUE (Dollars)	Total Assessed Value after Equalization by Board of Review (Dollars)	FINAL EQUALIZED VALUE (Dollars)
Francis + Enora St Clair		Interlachen Lodge		80		acres	No	194			R	15			15		5				5		
James Walker			2	81		"	"	"			R	15			15		5				5		
Paul R + Yvette Adams			3	82		"	"	"			R	15			15		5				5		
L M Sipple			4	83		"	"	"			R	15			15		5				5		
Paul R + Yvette Adams			5	84		"	"	"			R	15			15		5				5		
Archie W + Nola Morlan			6	85		"	"	"			R	15			15		5				5		
" "			7	86		"	"	"			R	15			15		5				5		
Earl A Anderson			8	87		"	"	"			R	15			15		5				5		
John Flaer			9	88		"	"	"			R	15			15		5				5		
Mrs Frank Flaer			10	89		"	"	"			R	15			15		5				5		
Frank Carlson			11	90		"	"	"			R	15			15		5				5		
Clarence D + Cecilia M Johnson			12	91		"	"	"			R	15			15		5				5		
Donald Curtis + Shirley Jensen			13	92		"	"	"			R	15			15		5				5		
Minnie Nickel			14	93		"	"	"			R	15			15		5				5		
Carl E Beardy			15	94		"	"	"			R	15			15		5				5		
" "			16	95		"	"	"			R	15			15		5				5		
" "			17	96		"	"	"			R	15			15		5				5		
" "			18	97		"	"	"			R	15			15		5				5		
Karl H + Robert O Pettinson			19	98		"	"	"			R	15			15		5				5		
Henry Wengren			20	99		"	"	"			R	15			15		5				5		
												300			300		100				100		

Cass County, Minnesota, for Taxes for the Year 1954.

Pulsifer's Farm Subdivision, Interlachen Lodge, Inc. Land-On-Sea Lodge, Otho Heights Add'n.

SOLD FOR TAXES	VALUATIONS BY SCHOOL DISTRICTS AS EQUALIZED BY DEPARTMENT OF TAXATION: District No. ..... Rate ..... Mills (Dollars)	District No. 194 Rate 7.1 Mills (Dollars)	District No. ..... Rate ..... Mills (Dollars)	District No. ..... Rate ..... Mills (Dollars)	District No. ..... Rate ..... Mills (Dollars)	District No. ..... Rate ..... Mills (Dollars)	Tax Including State Homestead ..... Mills ($ cts.)	State Tax on Non-Homestead 5.2 Mills ($ cts.)	SPECIAL TAXES ($ cts.)	TOTAL TAXES ($ cts.)		PAID	WHEN PAID (Month Day Year)	Number of Receipt	March Settlement 1955 ($ cts.)	June Settlement 1955 ($ cts.)	Penalty ($ cts.)	November Settlement 1955 ($ cts.)	Penalty ($ cts.)	Collected to First Monday in January 1956 ($ cts.)	Penalty ($ cts.)	Delinquent on First Monday in January 1955 ($ cts.)	Total Delinquent Tax and Penalty ($ cts.)	REMARKS
4		5					114	07		116	1	PAID IN FULL	MAY 31 1955	8623		116							
2 SOLD FOR TAXES		5					114	07		116	2											116	
3		5					114	07		116	3	PAID IN FULL	SEP 2 1955	13420				116					
4		5					114	07		116	4	PAID IN FULL	MAY 31 1955	8630		116							
5		5					114	07		116	5	PAID IN FULL	SEP 2 1955	13420				116					
6		5					114	07		116	6	PAID IN FULL	FEB 15 1955		116								
7		5					114	04		118	7	PAID IN FULL	FEB 15 1955	10216	118								
8		5					114	07		116	8	PAID IN FULL	MAY 31 1955	8641		116							
9		5					114	07		116	9	PAID IN FULL	JAN 22 1954	103	116								
10		5					114	07		116	10	PAID IN FULL	JAN 22 1955		116							116	
11 SOLD FOR TAXES		5					114	07		116	11											116	
12 SOLD FOR TAXES		5					114	07		116	12												
13		5					114	07		116	13	PAID IN FULL	MAY 31 1955	8635		116							
14		5					114	07		116	14	PAID IN FULL	MAY 31 1955	8624		116							
15 SOLD FOR TAXES		5					114	07		116	15	PAID IN FULL	JUL 5 1955										
16 SOLD FOR TAXES		5					114	07		116	16	PAID IN FULL	JUL 5 1955	7518			185	16					2 years unpaid
17 SOLD FOR TAXES		5					114	04		118	17	PAID IN FULL	JUL 5 1955										
18 SOLD FOR TAXES		5					114	04		118	18	PAID IN FULL	JUL 5 1955									118	
19 SOLD FOR TAXES		5					114	04		118	19												
20		5					114	04		118	20	PAID IN FULL	MAY 31 1955	8632		118							
		100					2280	50		2330					466	699		720				466	

Assessment Roll and Tax List of Real Property in the Township of Woodrow

*Indicate Type of Property: R-Residential, C-Commercial, I-Industrial, U-Utility, F-Farm

Form 50 (54)	IN WHOSE NAME ASSESSED	TO WHOM TRANSFERRED		DESCRIPTION OF PROPERTY: SUBDIVISION	Sec. or Lot	Town. or Block	Rng.	Number of Acres of Land: Acres	Mills	No. School District	Indicate Homestead Tax or No	Indicate Agricultural Tax or No	Indicate Type of Property	TRUE AND FULL VALUATIONS: LAND Exclusive of Structures and Improvements	BUILDINGS and Other Structures	MACHINERY Permanently Attached to Real Estate	TOTAL True and Full Value	ASSESSED VALUATIONS: RURAL: Homestead Up to $4,000 20%	RURAL: Over $4,000 and Non-Homestead 33⅓%	ALL OTHER: Homestead Up to $4,000 25%	ALL OTHER: Over $4,000 and Non-Homestead 40%	MACHINERY Permanently Attached to Real Estate 33⅓%	TOTAL ASSESSED VALUE	Total Assessed Value as Equalized by the Board of Review	FINAL EQUALIZED VALUE
				Interlachen Lodge																					
	Kenneth D. Marsh		1		100						7½		F	15			15		3				3		
	~~Lawrence F. Brooks~~	State of Minnesota	2		101						"		F	15			15		3				3		
	~~" "~~	State of Minnesota	3		102						"		F	15			15		3				3		
	~~Robert Hess~~	State of Minnesota	4		103						"		F	15			15		3				3		
	~~" "~~	State of Minnesota	5		104						"		F	15			15		3				3		
			6																						
			7																						
			8																						
	Sold 149 to 194 inclusive		9																						
			10																						
	Sold 105-148 incl in		11																						
	Interlachen Lodge Inc.		12																						
			13																						
	Lots 245-287 incl in		14																						
	Interlachen Lodge Inc.		15																						
			16																						
			17																						
			18																						
			19																						
			20											25			25		25				25		

SOLD FOR TAXES	VALUATIONS BY SCHOOL DISTRICTS AS EQUALIZED BY DEPARTMENT OF TAXATION: District No. Rate Mills	District No. Rate Mills	District No. Rate Mills	District No. Rate Mills	District No. Rate Mills	District No. Rate Mills	Tax including State Homestead	State Tax on Non-Homestead 5.77 Mills	SPECIAL TAXES	TOTAL TAXES		PAID	WHEN PAID Month Day Year	Number of Receipt	March Settlement 1953	June Settlement 1955	Penalty	November Settlement 1955	Penalty	Collections to First Monday in January 1956	Penalty	Delinquent on First Monday in January 1956	Total Delinquent Tax and Penalty	REMARKS
	Dollars	Dollars	Dollars	Dollars	Dollars	Dollars	$ cts.	$ cts.	$ cts.	$ cts.							$ cts.	$ cts.	$ cts.	$ cts.	$ cts.	$ cts.	$ cts.	
		5					114	07		116	1	PAID IN FULL	FEB 10 1955	797	116									
		Bond	1955				114	07		116	2	Forfeited	11-15-55											116 Cancelled
		"	1955				114	07		116	3	Forfeited	11-15-55											116 Cancelled
		"	1955				114	07		116	4	Forfeited	11-15-55											116 Cancelled
		"	1955				114	07		116	5	Forfeited	11-15-55											116 Cancelled
											6													
											7													
											8													
											9													
											10													
											11													
											12													
											13													
											14													
											15													
											16													
											17													
											18													
											19													
		25					570	10		580	20				116									464 Cancelled

Interlachen Lodge

Pastor's Point

St. Mark's Point

Interlachen Lodge, Inc.

Land-On-Sod Lodge

O'The Trail

Lots adding

Interlachen Lodge

Assessment Roll and Tax List of Real Property in the Town of Woodrow, Cass County, Minnesota, for Taxes for the Year 1954.

*Indicate Type of Property: R-Residential, C-Commercial, I-Industrial, U-Utility, F-Farm

Subdivision: Interlachen Lodge

Line	In Whose Name Assessed	To Whom Transferred	Sec. or Lot	No. School District	Indicate Homestead Yes or No	Indicate Agricultural Yes or No	Indicate Type of Property	Land Exclusive of Structures and Improvements (Dollars)	Total True and Full Value (Dollars)	Rural: Over $4,000 and Non-Homestead 33⅓% (Dollars)	Total Assessed Value (Dollars)
1	State of Minnesota		195	un							
2	State of Minnesota		196								
3	State of Minnesota		197								
4	State of Minnesota		198								
5	Wilson C. Schoen		199		No	yes	1	15	15	5	5
6	" "		200		"	"	1	15	15	5	5
7	State of Minnesota		201								
8	State of Minnesota		202								
9	State of Minnesota		203								
10	State of Minnesota		204								
11	State of Minnesota		205								
12	Edgar M. & Esther Merritt		206		"	"	1	15	15	5	5
13	" " "		207		"	"	1	15	15	5	5
14	" " "		208		"	"	1	15	15	5	5
15	Esther L. & Edgar M. Merritt		209		"	"	1	15	15	5	5
16	Elmer A. & Emma Nelson		210		"	"	1	15	15	5	5
17	State of Minnesota		211								
18	State of Minnesota		212								
19	State of Minnesota		213								
20	State of Minnesota		214								
								106	105	35	35

Line	School District Valuation (27 Mills) (Dollars)	Tax Including State Homestead ($)	State Tax on Non-Homestead 5.4 Mills (cts.)	Total Taxes	Paid / When Paid	Number of Receipt	June Settlement 1955	Delinquent on First Monday in January 1956	Total Delinquent Tax and Penalty
1									
2									
3									
4									
5	5	114	02	116	PAID IN FULL MAY 31 1955	8629	234		
6	5	114	04	118	PAID IN FULL MAY 31 1955				
7									
8									
9									
10									
11									
12	5	114	02	116	PAID IN FULL MAY 31 1955	8627	468		
13	5	114	04	118	PAID IN FULL MAY 31 1955				
14	5	114	04	118	PAID IN FULL MAY 31 1955				
15	5	114	02	116	PAID IN FULL MAY 31 1955				
16	5	114	02	116				116	128
17									
18									
19									
20									
	35	798	20	818			702	116	

Tucker's Pa...
3rd Glen's Point ...ement
Interlachen Lodge, Inc.
Interlachen Lodge, Inc. 1st addn.
Seni-Or-Sed Lodge
O'The Trail 2nd Addn.

Assessment Roll and Tax List of Real Property in the Town of Woodson, Cass County, Minnesota, for Taxes for the Year 1954.

*Indicate Type of Property: R-Residential, C-Commercial, I-Industrial, U-Utility, F-Farm

	IN WHOSE NAME ASSESSED	TO WHOM TRANSFERRED	DESCRIPTION OF PROPERTY: SUBDIVISION	Sec. or Lot	Town or Block	Reg.	Number of Acres of Land: Acres	100ths	No. School District	Indicate Homestead Tax Yes or No	Indicate Type of Property	TRUE AND FULL VALUATIONS: LAND Exclusive of Structures and Improvements	BUILDINGS and Other Structures	MACHINERY Permanently Attached to Real Estate	TOTAL True and Full Value	ASSESSED VALUATIONS: RURAL: Homestead Up to $4,000 20%	Over $4,000 and Non-Homestead 33⅓%	ALL OTHER: Homestead Up to $1,000 25%	Over $4,000 and Non-Homestead 40%	MACHINERY Permanently Attached to Real Estate 33⅓%	TOTAL ASSESSED VALUE	Total Assessed Value as Equalized by the Board of Review	FINAL EQUALIZED VALUE
												Dollars	Dollars	Dollars	Dollars	Dollars	Dollars	Dollars	Dollars	Dollars	Dollars	Dollars	Dollars
1	J. M. Mather		Interlachen Lodge	215					4	No	R	15			15		5				5		
2	" "			216					"	"	R	15			15		5				5		
3	State of Minnesota			217																			
4	State of Minnesota			218																			
5	Francis A. Nelson			219			"	"	"	"	R	15			15		5				5		
6	State of Minnesota			220																			
7	Ernest J. Walinder & J. Benson Nelson			221			"	"	"	"	R	15			15		5				5		
8	" " " "			222							R	15			15		5				5 and Assess		
9	State of Minnesota			223																			
10	Sidney & Neva James			224			"	"	"	"	R	15			15		5				5		
11	State of Minnesota			225																			
12	State of Minnesota			226																			
13	State of Minnesota			227																			
14	Sidney & Neva James			228			"	"	"	"	R	15			15		5				5		
15																							
16																							
17																							
18																							
19																							
20																							
												90			90		30				30		

Cass County, Minnesota, for Taxes for the Year 1954.

	SOLD FOR TAXES	VALUATIONS BY SCHOOL DISTRICTS AS EQUALIZED BY DEPARTMENT OF TAXATION: District No. Rate Mills	Dollars	District No. Rate Mills	Dollars	District No. Rate Mills	Dollars	District No. Rate Mills	Dollars	Tax Including State Homestead Mills	$ cts.	State Tax on Non-Homestead 57 Mills	$ cts.	SPECIAL TAXES $ cts.	TOTAL TAXES $ cts.		PAID	WHEN PAID Month Day Year	Number of Receipt	March Settlement 1955 $ cts.	June Settlement 1955 $ cts.	Penalty $ cts.	November Settlement 1955 $ cts.	Penalty $ cts.	Collections to First Monday in January 1956 $ cts.	Penalty $ cts.	Delinquent on First Monday in January 1956 $ cts.	Total Delinquent Tax and Penalty $ cts.	REMARKS
1	SOLD FOR TAXES		5							114	02				116	1												116		
2	SOLD FOR TAXES		5							114	04				118	2												119		
3																3														
4																4														
5	SOLD FOR TAXES		5							114	02				116	5												116		
6																6	PAID IN FULL	MAY 31 1955												
7	SOLD FOR TAXES		5							114	02				116	7	PAID IN FULL	MAY 31 1955	6232	232	232									1.16 Added
8	SOLD FOR TAXES		5							114	02				116	8														
9																9														
10	SOLD FOR TAXES		5							114	02				116	10												116		
11																11														
12																12														
13																13														
14	SOLD FOR TAXES		5							114	02				116	14												116		
15																15														
16																16														
17																17														
18																18														
19																19														
20			30							684	14				698	20					232							5802		7.16 "

Dunlap's Rank Jackson's Point Cass County Interlachen Lodge, Inc. Land-On-Sod Lodge, Inc. O'Hara Bay Add. 1st addn.

Interlachen Lodge

Assessment Roll and Tax List of Real Property in the Town of Crookston, Cass County, Minnesota, for Taxes for the Year 1954.

Form 50 (54) (Revised 1954)

*Indicate Type of Property: R-Residential, C-Commercial, I-Industrial, U-Utility, F-Farm

In Whose Name Assessed	To Whom Transferred	Description of Property: Subdivision	Sec. or Lot	Town or Block	Rng.	Number of Acres of Land: Acres	Mills	No. School District	Indicate Homestead Yes or No	Indicate Agricultural Yes or No	*Indicate Type Property	True and Full Valuations: Land Exclusive of Structures and Improvements (Dollars)	Buildings and Other Structures (Dollars)	Machinery Permanently Attached to Real Estate (Dollars)	Total True and Full Value (Dollars)	Assessed Valuations: Rural: Homestead Up to $1,000 20% (Dollars)	Rural: Over $1,000 and Non-Homestead 33⅓% (Dollars)	All Other: Homestead Up to $1,000 25% (Dollars)	All Other: Over $1,000 and Non-Homestead 40% (Dollars)	All Other: Machinery Permanently Attached to Real Estate 33⅓% (Dollars)	Total Assessed Value (Dollars)	Total Assessed Value as Equalized by the Board of Review (Dollars)	Final Equalized Value (Dollars)
		Interlachen Lodge																					
U.S. Joseph Branach			229					42	No			15			15		5				5		
" "			230						"			15			15		5				5		
" "			231						"			15			15		5				5		
" "			232						"			15			15		5				5		
" "			233						"			15			15		5				5		
" "			234						"			15			15		5				5		
" "			235						"			15			15		5				5		
" "			236						"			15			15		5				5		
" "			237						"			15			15		5				5		
" "			238						"			15			15		5				5		
" "			239						"			15			15		5				5		
" "			240						"			15			15		5				5		
" "			241						"			15			15		5				5		
" "			242						"			15			15		5				5		
State of Minnesota			243																				
State of Minnesota			244																				
Lots 245-287 Incl. in																							
Interlachen Lodge Inc.																							
												210			210		70				70		

Cass County, Minnesota, for Taxes for the Year 1954.

Sold for Taxes	Valuations by School Districts as Equalized by Department of Taxation: District No. ..... Rate ..... Mills (Dollars)	District No. 42 Rate 9.7 Mills (Dollars)	District No. ..... Rate ..... Mills (Dollars)	District No. ..... Rate ..... Mills (Dollars)	District No. ..... Rate ..... Mills (Dollars)	District No. ..... Rate ..... Mills (Dollars)	Tax Including State Homestead ..... Mills ($ cts.)	State Tax on Non-Homestead 5% Mills ($ cts.)	Special Taxes ($ cts.)	Total Taxes ($ cts.)		Paid	When Paid: Month Day Year	Number of Receipt	March Settlement 1955 ($ cts.)	June Settlement 1955 ($ cts.)	Penalty ($ cts.)	November Settlement 1955 ($ cts.)	Penalty ($ cts.)	Collections to First Monday in January 1956 ($ cts.)	Penalty ($ cts.)	Delinquent on First Monday in January 1956 ($ cts.)	Total Delinquent Tax and Penalty ($ cts.)	Remarks
1		5					114	02		116	1	PAID IN FULL	MAY 31 1955											
2		5					114	02		116	2	PAID IN FULL	MAY 31 1955											
3		5					114	02		116	3	PAID IN FULL	MAY 31 1955											
4		5					114	02		116	4	PAID IN FULL	MAY 31 1955											
5		5					114	02		116	5	PAID IN FULL	MAY 31 1955											
6		5					114	04		118	6	PAID IN FULL	MAY 31 1955											
7		5					114	04		118	7	PAID IN FULL	MAY 31 1955											
8		5					114	04		118	8	PAID IN FULL	MAY 31 1955	8633		1636								
9		5					114	04		118	9	PAID IN FULL	MAY 31 1955											
10		5					114	02		116	10	PAID IN FULL	MAY 31 1955											
11		5					114	02		116	11	PAID IN FULL	MAY 31 1955											
12		5					114	02		116	12	PAID IN FULL	MAY 31 1955											
13		5					114	04		118	13	PAID IN FULL	MAY 31 1955											
14		5					114	04		118	14	PAID IN FULL	MAY 31 1955											
15											15													
16											16													
17											17													
18											18													
19											19													
20											20													
		70					1596	40		1636						1636								

Auditor's Page Solution to Joint Control Interlachen Lodge, Inc. Sent-On-Sed Lots 245 Of the Drainage Ditch

Assessment Roll and Tax List of Real Property in the Town of Woodrow

*Indicate Type of Property: R-Residential, C-Commercial, I-Industrial, U-Utility, F-Farm

	In Whose Name Assessed	To Whom Transferred	Subdivision	Sec. or Lot	Town or Block	Reg	Number of Acres of Land (Acres / Tenths)	No. School District	Indicate Homestead Tax or No	Indicate Additional Tax or No	Indicate Type of Property	Land Exclusive of Structures Improvements (Dollars)	Buildings and Other Structures (Dollars)	Machinery Permanently Attached to Real Estate (Dollars)	Total True and Full Value (Dollars)	Rural: Homestead Up to $1,000 20% (Dollars)	Rural: Over $1,000 and Non-Homestead 33⅓% (Dollars)	All Other: Homestead Up to $1,000 25% (Dollars)	All Other: Over $1,000 and Non-Homestead 40% (Dollars)	Machinery Permanently Attached to Real Estate 33⅓% (Dollars)	Total Assessed Value (Dollars)	Total Assessed Value as Equalized by the Board of Review (Dollars)	Final Equalized Value (Dollars)
			Gates 145 Sec 8-140-29 Interlachen Lodge Inc.																				
1	State of Minnesota			1	2																		
2	State of Minnesota			2																			
3	State of Minnesota			3																			
4	State of Minnesota			4																			
5	State of Minnesota	Earl J. & Joyce B. Norman		5																			
6	State of Minnesota			6																			
7	State of Minnesota			7																			
8	State of Minnesota			8																			
9	Charles L. Nye			9					No			15			15		5				5		
10	State of Minnesota			10																			
11	State of Minnesota			11																			
12	State of Minnesota			12																			
13	State of Minnesota			13																			
14	State of Minnesota			14																			
15	State of Minnesota			15																			
16	State of Minnesota			16																			
17	State of Minnesota			17																			
18																							
19																							
20																							
												15			15		5				5		

Cass County, Minnesota, for Taxes for the Year 1954.

	Sold for Taxes	Valuations by School Districts as Equalized by Department of Taxation: District No. / Rate Mills (Dollars)	District No. / Rate Mills (Dollars)	District No. / Rate Mills (Dollars)	District No. / Rate Mills (Dollars)	District No. / Rate Mills (Dollars)	District No. / Rate Mills (Dollars)	Tax including State Homestead (Mills) ($ cts.)	State Tax on Non-Homestead 5.07 Mills ($ cts.)	Special Taxes ($ cts.)	Total Taxes ($ cts.)		Paid: When Paid Month Day Year	Number of Receipt	March Settlement 1955 ($ cts.)	June Settlement 1955 ($ cts.)	Penalty ($ cts.)	November Settlement 1955 ($ cts.)	Penalty ($ cts.)	Collections to First Monday in January 1956 ($ cts.)	Penalty ($ cts.)	Delinquent on First Monday in January 1956 ($ cts.)	Total Delinquent Tax and Penalty ($ cts.)	Remarks
1												1												
2												2												
3												3												
4												4												
5												5												
6												6												
7												7												
8												8												
9		5						114	07		116	9	PAID IN FULL	MAY 31 1955	8649		116							
10												10												
11												11												
12												12												
13												13												
14												14												
15												15												
16												16												
17												17												
18												18												
19												19												
20												20												
		5						114	07		116						116							

Interlachen Lodge, Inc.
Fisher's Point Grant
Interlachen Lodge, Inc. Land-On-Sod Lodge
O'The Trail Land Co.

Assessment Roll and Tax List of Real Property in the Town of Crookston

*Indicate Type of Property: R-Residential, C-Commercial, I-Industrial, U-Utility, F-Farm

No.	In Whose Name Assessed	To Whom Transferred	Description of Property: Subdivision	Sec. Lot	Town or Block	Reg.	Number of Acres of Land: Acres	100ths	No. Schoolhouses	Indicate Homestead Tax No.	Indicate Agricultural Tax No.	*Indicate Type Property	True and Full Valuations: Land Exclusive of Structures or Improvements (Dollars)	Buildings and Other Structures (Dollars)	Machinery Permanently Attached to Real Estate (Dollars)	Total True and Full Value (Dollars)	Assessed Valuations: Rural: Homestead Up to $4,000 20% (Dollars)	Rural: Over $4,000 and Non-Homestead 33⅓% (Dollars)	All Other: Homestead Up to $1,000 25% (Dollars)	All Other: Over $1,000 Non-Homestead 40% (Dollars)	Machinery Permanently Attached to Real Estate 33⅓% (Dollars)	Total Assessed Value (Dollars)	Total Assessed Value as Equalized by the Board of Review (Dollars)	Final Equalized Value (Dollars)
			Interlachen Lodge Inc.																					
1	State of Minnesota			11	3				4n															
2	State of Minnesota			2																				
3	State of Minnesota			3																				
4	State of Minnesota			4																				
5	State of Minnesota			5																				
6	H. Palmer Thos. Peterson			6							70%	L	15			15		5				5		
7	State of Minnesota			7																				
8	State of Minnesota			8																				
9	State of Minnesota			9																				
10	State of Minnesota			10																				
11	State of Minnesota			11																				
12	State of Minnesota			12																				
13	State of Minnesota			13																				
14	State of Minnesota			14																				
15	State of Minnesota			15																				
16	State of Minnesota			16																				
17	State of Minnesota			17																				
18	Paul R. & Yvette Adams			18							"	"	12			12		4				4		
19	" " "			19							"	"	6			6		2				2		
20	" " "			20							"	"	6			6		2				2		
													39			39		13				13		

Cass County, Minnesota, for Taxes for the Year 1954.

No.	Sold for Taxes	Valuations by School Districts as Equalized by Department of Taxation: District No. 116 Rate 71 Mills (Dollars)	District No. ..... Rate ..... Mills (Dollars)	District No. ..... Rate ..... Mills (Dollars)	District No. ..... Rate ..... Mills (Dollars)	District No. ..... Rate ..... Mills (Dollars)	District No. ..... Rate ..... Mills (Dollars)	Tax Including State Homestead ..... Mills ($ cts.)	State Tax on Non-Homestead 53.5 Mills ($ cts.)	Special Taxes ($ cts.)	Total Taxes ($ cts.)		Paid	When Paid: Month	Day	Year	Number of Receipt	March Settlement 1955 ($ cts.)	June Settlement 1955 ($ cts.)	Penalty ($ cts.)	November Settlement 1955 ($ cts.)	Penalty ($ cts.)	Collections in First Month in January 1956 ($ cts.)	Penalty ($ cts.)	Delinquent on First Month in January 1956 ($ cts.)	Total Delinquent Tax and Penalty ($ cts.)	Remarks
1												1															
2												2															
3												3															
4												4															
5												5															
6			5					1.14	02		1.16	6	PAID IN FULL	JAN	2	1955	163	1.16									
7												7															
8												8															
9												9															
10												10															
11												11															
12												12															
13												13															
14												14															
15												15															
16												16															
17												17															
18			4					92	02		94	18	PAID IN FULL	SEP	2	1955	13420				94						
19			2					46			46	19	PAID IN FULL	SEP	2	1955					46						
20			2					46			46	20	PAID IN FULL	SEP	2	1955					46						
			13					2.98	04		3.02							1.16			1.86						

Interlachen Lodge, Inc.
Fisher's Farm
Gull Lake Resort
Interlachen Lodge, Inc.
Sand-On-Sod Lodge
The O'Neil Trail 2nd Addn.

Assessment Roll and Tax List of Real Property in the Town of Woodrow, Cass County, Minnesota, for Taxes for the Year 1954.

Indicate Type of Property: R-Residential, C-Commercial, I-Industrial, U-Utility, F-Farm

	In Whose Name Assessed	To Whom Transferred	Description of Property: Subdivision	Sec. or Lot	Town or Block	Rng.	Number of Acres of Land: Acres	100ths	Sch. District	Indicate Homestead Tax or No	Indicate Agricultural Tax or No	Indicate Type of Property	True and Full Valuations: Land Exclusive of Structures and Improvements (Dollars)	Buildings and Other Structures (Dollars)	Machinery Permanently Attached to Real Estate (Dollars)	Total True and Full Value (Dollars)	Assessed Valuations: Rural: Homestead Up to $4,000 20% (Dollars)	Rural: Over $4,000 and Non-Homestead 33⅓% (Dollars)	All Other: Homestead Up to $4,000 25% (Dollars)	All Other: Over $4,000 and Non-Homestead 40% (Dollars)	Machinery Permanently Attached to Real Estate 33⅓% (Dollars)	Total Assessed Value (Dollars)	Total Annual Value as Equalized by the Board of Review (Dollars)	Final Equalized Value (Dollars)
			Interlachen Lodge Inc.						4a															
1	State of Minnesota				21	3																		
2	State of Minnesota				22																			
3	State of Minnesota				23																			
4	State of Minnesota				24																			
5	State of Minnesota				25																			
6	State of Minnesota				26																			
7	State of Minnesota				27																			
8	State of Minnesota				28																			
9	State of Minnesota				29																			
10	State of Minnesota				30																			
11	State of Minnesota				31																			
12	State of Minnesota				32																			
13	State of Minnesota				33																			
14	State of Minnesota				34																			
15	State of Minnesota				35																			
16	State of Minnesota				36																			
17	State of Minnesota				37																			
18	State of Minnesota				38																			
19																								
20																								

Cass County, Minnesota, for Taxes for the Year 1954.

	Sold for Taxes	Valuations by School Districts as Equalized by Department of Taxation: District No. ..... Rate ..... Mills (Dollars)	District No. ..... Rate ..... Mills (Dollars)	District No. ..... Rate ..... Mills (Dollars)	District No. ..... Rate ..... Mills (Dollars)	District No. ..... Rate ..... Mills (Dollars)	District No. ..... Rate ..... Mills (Dollars)	Tax including State Homestead ..... Mills ($ cts.)	State Tax on Non-Homestead ..... Mills ($ cts.)	Special Taxes ($ cts.)	Total Taxes ($ cts.)		Paid	When Paid: Month	Day	Year	Number of Receipt	March Settlement 1955 ($ cts.)	June Settlement 1955 ($ cts.)	Penalty ($ cts.)	November Settlement 1955 ($ cts.)	Penalty ($ cts.)	Collections to First Monday in January 1956 ($ cts.)	Penalty ($ cts.)	Delinquent on First Monday in January 1956 ($ cts.)	Total Delinquent Tax and Penalty ($ cts.)	Remarks
1												1															
2												2															
3												3															
4												4															
5												5															
6												6															
7												7															
8												8															
9												9															
10												10															
11												11															
12												12															
13												13															
14												14															
15												15															
16												16															
17												17															
18												18															
19												19															
20												20															

Assessment Roll and Tax List of Real Property in the Town of Woodson, Cass County, Minnesota, for Taxes for the Year 1954.

*Indicate Type of Property: R-Residential, C-Commercial, I-Industrial, U-Utility, F-Farm

	In Whose Name Assessed	To Whom Transferred		Description of Property: Subdivision	Sec. or Lot	Town or Block	Reg.	Number of Acres of Land: Acres	Number of Acres of Land: Mills	No. School District	Indicate Homestead Yes or No	Indicate Agricultural Yes or No	Indicate Use of Property	True and Full Valuations: Land Exclusive of Structures and Improvements (Dollars)	Buildings and Other Structures (Dollars)	Machinery Permanently Attached to Real Estate (Dollars)	Total True and Full Value (Dollars)	Assessed Valuations: Rural: Homestead Up to $1,500 20% (Dollars)	Rural: Over $1,500 and Non-Homestead 33⅓% (Dollars)	All Other: Homestead Up to $1,500 25% (Dollars)	All Other: Over $1,500 and Non-Homestead 40% (Dollars)	Machinery Permanently Attached to Real Estate 33⅓% (Dollars)	Total Assessed Value (Dollars)	Total Assessed Value as Equalized by the Board of Review (Dollars)	Final Equalized Value (Dollars)
				Interlachen Lodge Inc.																						
1	Paul R. + Yvette Adams				34	3				4-4	70	42	L	9			9		3				3		
2	" " "				40						"	"	L	12	150		162		54				54		
3	" " "				41						"	"	L	9			9		3				3		
4	State of Minnesota				42																				
5	State of Minnesota				43																				
6	State of Minnesota				2																				
7	~~David Cobden~~	State of Minnesota			3						"	"	L	15			15		5				5		
8	State of Minnesota				4																				
9	State of Minnesota				5																				
10	State of Minnesota				6																				
11	State of Minnesota				7																				
12	State of Minnesota				8																				
13	State of Minnesota				9																				
14	State of Minnesota				10																				
15	State of Minnesota				11																				
16	State of Minnesota				12																				
17	State of Minnesota				13																				
18	State of Minnesota				14																				
19	State of Minnesota				15																				
20	State of Minnesota				16																				
														45	150		195		65				65		

Cass County, Minnesota, for Taxes for the Year 1954.

	Sold for Taxes	Validations by School Districts as Equalized by Department of Taxation: District No. ..... Rate ..... Mills	District No. ..... Rate ..... Mills	District No. ..... Rate ..... Mills	District No. ..... Rate ..... Mills	District No. ..... Rate ..... Mills	District No. ..... Rate ..... Mills	Tax including State Homestead ..... Mills	State Tax on Non-Homestead 5.7 Mills	Special Taxes	Total Taxes	Paid	When Paid: Month	Day	Year	Number of Receipt	March Settlement 1955	June Settlement 1955	Penalty	November Settlement 1955	Penalty	Collections to First Monday in January 1956	Penalty	Delinquent on First Monday in January 1956	Penalty	Total Delinquent Tax and Penalty	Remarks
		Dollars	Dollars	Dollars	Dollars	Dollars	Dollars	$ cts.	$ cts.	$ cts.	$ cts.						$ cts.	$ cts.	$ cts.	$ cts.	$ cts.	$ cts.	$ cts.	$ cts.	$ cts.		
1			3					70	02		72	PAID IN FULL	SEP	2	1955					72						
2			54					1238	28		1266	PAID IN FULL	SEP	2	1955	1334-20				1266						
3			3					70	02		72	PAID IN FULL	SEP	2	1955					72						
4																											
5																											
6																											
7	TO FOR TAXES		Cont 1955					114	02		116	Forfeited 11-15-55															1.16 cancelled
8																											
9																											
10																											
11																											
12																											
13																											
14																											
15																											
16																											
17																											
18																											
19																											
20			65					1492	34		1526									1413							1.16 cancel

Assessment Roll and Tax List of Real Property in the Town of Woodlow

*Indicate Type of Property: R-Residential, C-Commercial, I-Industrial, U-Utility, F-Farm

Form 5Ca143-

	In Whose Name Assessed	To Whom Transferred	Description of Property: Subdivision	Sec. or Lot	Town. or Block	Rng.	Number of Acres of Land: Acres	Mills	Ass. School District	Indicate Homestead Tax Credit	Indicate Agricultural Tax Credit	Indicate Type of Property	True and Full Valuations: Land Exclusive of Structures and Improvements (Dollars)	Buildings and Other Structures (Dollars)	Machinery Permanently Attached to Real Estate (Dollars)	Total True and Full Value (Dollars)	Assessed Valuations: Rural: Homestead Up to $7,000 20% (Dollars)	Rural: Over $4,000 and Non-Homestead 33⅓% (Dollars)	All Other: Homestead Up to $7,000 25% (Dollars)	All Other: Over $7,000 and Non-Homestead 40% (Dollars)	Machinery Permanently Attached to Real Estate 33⅓% (Dollars)	Total Assessed Value (Dollars)	Total Assessed Value as Equalized by the Board of Review (Dollars)	Final Equalized Value (Dollars)
	State of Minnesota		Interlachen Lodge Inc.	17	4				Non															
	Paul R. & Yvette Adams			18						Nonprofit			15			15		5				5		
	State of Minnesota			19																				
	State of Minnesota			20																				
	State of Minnesota			21																				
	State of Minnesota			22																				
	State of Minnesota			23																				
	State of Minnesota			24																				
	State of Minnesota			25																				
	State of Minnesota			26																				
	State of Minnesota			27																				
	State of Minnesota			28																				
	State of Minnesota			29																				
	State of Minnesota			30																				
	State of Minnesota			31																				
	State of Minnesota			32																				
	State of Minnesota			33																				
	State of Minnesota			34																				
	State of Minnesota			35																				
	State of Minnesota			36																				
													15			15		5				5		

Cass County, Minnesota, for Taxes for the Year 1954.

	Sold for Taxes	Validations by School Districts as Equalized by Department of Taxation: District No. 2 Rate 21 Mills (Dollars)	District No. ..... Rate ..... Mills (Dollars)	District No. ..... Rate ..... Mills (Dollars)	District No. ..... Rate ..... Mills (Dollars)	District No. ..... Rate ..... Mills (Dollars)	Tax Including State Homestead ..... Mills ($ cts.)	State Tax on Non-Homestead 3.75 Mills ($ cts.)	Special Taxes ($ cts.)	Total Taxes ($ cts.)		Paid	When Paid: Month	Day	Year	Number of Receipt	March Settlement 1955 ($ cts.)	June Settlement 1955 ($ cts.)	Penalty ($ cts.)	November Settlement 1955 ($ cts.)	Penalty ($ cts.)	Collections to First Monday in January 1956 ($ cts.)	Penalty ($ cts.)	Delinquent on First Monday in January 1956 ($ cts.)	Total Delinquent Tax and Penalty ($ cts.)	Remarks
1											1															
2		5					114	07		116	2	PAID IN FULL	Sep	2	1955	13420				116						
3											3															
4											4															
5											5															
6											6															
7											7															
8											8															
9											9															
10											10															
11											11															
12											12															
13											13															
14											14															
15											15															
16											16															
17											17															
18											18															
19											19															
20											20															
		5					114	07		116										116						

Publisher's Form No. 5 Clark's Tabulating Equipment Interlachen Lodge, Inc. Gen.-On-Sod Lodge Inc. O'The Trail Land Acres

Assessment Roll and Tax List of Real Property in the Town of Woodrow, Cass County, Minnesota, for Taxes for the Year 1954.

*Indicate Type of Property: R-Residential, C-Commercial, I-Industrial, U-Utility, F-Farm

Form SC (54)	In Whose Name Assessed	To Whom Transferred	Description of Property: Subdivision	Sec. or Lot	Town or Block	Rge.	Number of Acres of Land: Acres	100ths	No. School District	Indicate Homestead Tax No.	Indicate Agricultural Tax No.	Indicate Type of Property	True and Full Valuations: Land Exclusive of Structures and Improvements	Buildings and Other Structures	Machinery Permanently Attached to Real Estate	Total True and Full Value	Assessed Valuations: Rural: Homestead Up to $4,000 20%	Rural: Over $4,000 and Non-Homestead 33⅓%	All Other: Homestead Up to $4,000 25%	All Other: Over $4,000 and Non-Homestead 40%	Machinery Permanently Attached to Real Estate 33⅓%	Total Assessed Value	Total Assessed Value as Equalized by the Board of Review	Final Equalized Value
			Interlachen Lodge Inc.										Dollars	Dollars	Dollars	Dollars	Dollars	Dollars	Dollars	Dollars	Dollars	Dollars	Dollars	Dollars
	State of Minnesota			1	37	4			Non															
	State of Minnesota			2	38																			
	State of Minnesota			3	39																			
	Paul R. & Yvette Adams			4	40					No			15			15		5				5		
	State of Minnesota			5	41																			
	C. A. Nye			6	42					"			15			15		5				5		
	Henry L. & Mildred Belle Thurman			7	1	5				"			15			15		5				5		
				8	2					"			15			15		5				5		
	State of Minnesota			9	3																			
	State of Minnesota			10	4																			
	State of Minnesota			11	5																			
	State of Minnesota			12	6																			
	State of Minnesota			13	7																			
	State of Minnesota			14	8																			
	State of Minnesota			15	9																			
	State of Minnesota			16	10																			
	State of Minnesota			17	11																			
	State of Minnesota			18	12																			
	State of Minnesota			19	13																			
	State of Minnesota			20	14																			
													60			60		20				20		

Cass County, Minnesota, for Taxes for the Year 1954.

	Sold for Taxes	Valuations by School Districts as Equalized by Department of Taxation: District No. 2 Rate 7 Mills	District No. ..... Rate ..... Mills	District No. ..... Rate ..... Mills	District No. ..... Rate ..... Mills	District No. ..... Rate ..... Mills	Dollars	Tax including State Homestead ..... Mills $ cts.	State Tax on Non-Homestead 5.23 Mills $ cts.	Special Taxes $ cts.	Total Taxes $ cts.		Paid	When Paid: Month Day Year	Number of Receipt	March Settlement 1955 $ cts.	June Settlement 1955 $ cts.	Penalty $ cts.	November Settlement 1955 $ cts.	Penalty $ cts.	Collections to First Monday in January 1956 $ cts.	Penalty $ cts.	Delinquent on First Monday in January 1956 $ cts.	Total Delinquent Tax and Penalty $ cts.	Remarks
1												1													
2												2													
3												3													
4		5						114	02		116	4	PAID IN FULL	SEP 2 1955	13920				116						
5												5													
6		5						114	02		116	6	PAID IN FULL	MAY 31 1955	8641		116								
7		5						114	02		116	7	PAID IN FULL	MAY 31 1955	8644		234								
8		5						114	04		118	8	PAID IN FULL	MAY 31 1955											
9												9													
10												10													
11												11													
12												12													
13												13													
14												14													
15												15													
16												16													
17												17													
18												18													
19												19													
20												20													
20		20						456	10		466						550		116						

Interlachen Lodge, Inc.
Interlachen Lodge, Inc.
Clerk's Tax Claim Count
Interlachen Lodge, Inc. Cost-On-Sod Lands
Of The Trail Cost Acres

Assessment Roll and Tax List of Real Property in the Town of Woodrow

*Indicate Type of Property: R-Residential, C-Commercial, I-Industrial, U-Utility, F-Farm

In Whose Name Assessed	To Whom Transferred	Description of Property: Subdivision	Sec. or Lot	Town or Block	Rng	Number of Acres of Land: Acres	Tenths	No. School District	Indicate Type of Improvement Taxed in Col. 9a	Indicate Type of Improvement Taxed in Col. 9b	Indicate Type of Property	True and Full Valuations: Land Exclusive of Structures and Improvements (Dollars)	Buildings and Other Structures (Dollars)	Machinery Permanently Attached to Real Estate (Dollars)	Total True and Full Value (Dollars)	Assessed Valuations: Rural: Homestead Up to $1,000 20% (Dollars)	Rural: Over $1,000 and Non-Homestead 33⅓% (Dollars)	All Other: Homestead Up to $1,000 25% (Dollars)	All Other: Over $1,000 and Non-Homestead 40% (Dollars)	Machinery Permanently Attached to Real Estate 33⅓% (Dollars)	Total Assessed Value as Equalized by the Board of Review (Dollars)	Final Equalized Value (Dollars)
State of Minnesota		Interlachen Lodge Inc.	15	5				Non														
Arthur E. + Daisy P. Gooding			16						No	Type	L	15			15		5				5	
" " "			17						"	"	L	15			15		5				5	
" " "			18						"	"	L	15			15		5				5	
Paul R. + Lillie Adams			19						"	"	L	15			15		5				5	
W. O. Wells			20						"	"	L	15			15		5				5	
State of Minnesota			21						"	"	L	15			15		5				5	Forfeited
Rudolph H. Crossmann			22						"	"	L	15			15		5				5	
Lyle F. Youngblom			23						"	"	L	15			15		5				5	
" "			24						"	"	L	15			15		5				5	
State of Minnesota			25																			
State of Minnesota			26																			
State of Minnesota			27																			
State of Minnesota			28																			
State of Minnesota			29																			
State of Minnesota			30																			
State of Minnesota			31																			
State of Minnesota			32																			
State of Minnesota			33																			
State of Minnesota			34																			
												135			135		45				45	
												120			120		40				40	

Cass County, Minnesota, for Taxes for the Year 1954.

Sold for Taxes	Valuations by School Districts as Equalized by Department of Taxation: District No. 1 Dollars	District No. 2 Dollars	District No. 3 Dollars	District No. 4 Dollars	District No. 5 Dollars	District No. 6 Dollars	Tax including State Homestead ...Mills $ cts.	State Tax on Non-Homestead 5.22 Mills $ cts.	Special Taxes $ cts.	Total Taxes $ cts.		Paid	When Paid Month Day Year	Number of Receipt	March Settlement 1955 $ cts.	June Settlement 1955 $ cts.	Penalty $ cts.	November Settlement 1955 $ cts.	Penalty $ cts.	Collections to First Monday in January 1956 $ cts.	Penalty $ cts.	Delinquent on First Monday in January 1956 $ cts.	Total Delinquent Tax and Penalty $ cts.	Remarks
											1													
		5					1.14	02		1.16	2	PAID IN FULL	JUL 22 1955					1.16						
		5					1.14	02		1.16	3	PAID IN FULL	JUL 22 1955	9621				1.16	07					
		5					1.14	04		1.18	4	PAID IN FULL	JUL 22 1955					1.18						
		5					1.14	02		1.16	5	PAID IN FULL	SEP 2 1955	2920				1.16						
(PAID FOR TAXES		5					1.14	02		1.16	6	PAID IN FULL	JUN 25 1955	8311				1.16						
											7													
		5					1.14	02		1.16	8	PAID IN FULL	MAY 31 1955											
		5					1.14	04		1.18	9	PAID IN FULL	MAY 31 1955	7647		3.50								
		5					1.14	02		1.16	10	PAID IN FULL	MAY 31 1955											
											11													
											12													
											13													
											14													
											15													
											16													
											17													
											18													
											19													
											20													
		40					9.12	26		9.32						3.50		5.82						

Interlachen Lodge, Inc.
Tusler's Farm, Inc. Clients Points compiled by Interlachen Lodge, Inc. Semi-On-Sod Lodge, Inc. of the Trail and Lake Lodge.

Assessment Roll and Tax List of Real Property in the Towns of Crookston, Cass County, Minnesota, for Taxes for the Year 1954.

Form SC-515 (Revised 1954) Department of Taxation

*Indicate Type of Property: R-Residential, C-Commercial, I-Industrial, U-Utility, F-Farm

	In Whose Name Assessed	To Whom Transferred	Description of Property: Subdivision	Sec. or Lot	Town or Block	Rng.	Number of Acres of Land: Acres	Write	Sch. School District	Indicate Homestead Tax or No	Indicate Type of Property	True and Full Valuations: Land Exclusive of Structures and Improvements	Buildings and Other Structures	Machinery Permanently Attached to Real Estate	Total True and Full Value	Assessed Valuations: Rural: Homestead Up to $4,000 20%	Rural: Over $4,000 and Non-Homestead 33⅓%	All Other: Homestead Up to $4,000 25%	All Other: Over $4,000 and Non-Homestead 40%	All Other: Machinery Permanently Attached to Real Estate 33⅓%	Total Assessed Value	Total Assessed Value as Equalized by the Board of Review	Final Equalized Value
												Dollars	Dollars	Dollars	Dollars	Dollars	Dollars	Dollars	Dollars	Dollars	Dollars	Dollars	Dollars
1	State of Minnesota		Interlachen Lodge Inc.		35				Un														
2	State of Minnesota				36																		
3	State of Minnesota				37																		
4	State of Minnesota				38																		
5	State of Minnesota				39																		
6	State of Minnesota				40																		
7	State of Minnesota				41																		
8	Paul R. + Yvette Adams				42					No	R	L	15			15		5			5		
9	" " "				43					"	"	L	15			15		5			5		
10	Alfred O. Wilo				44					"	"	L	15			15		5			5		
11	Arthur E. + Daisy P. Goodsing				46					"	"	L	15			15		5			5		
12	State of Minnesota				17																		
13	State of Minnesota				2																		
14	State of Minnesota				3																		
15	State of Minnesota				4																		
16	State of Minnesota				5																		
17	State of Minnesota				6																		
18	State of Minnesota				7																		
19	State of Minnesota				8																		
20	State of Minnesota				9								60			60		20			20		

Cass County, Minnesota, for Taxes for the Year 1954.

	Sold for Taxes	Valuations by School Districts as Equalized by Department of Taxation: District No. Mills	District No. Mills	District No. Mills	District No. Mills	District No. Mills	Tax Including State Homestead: $ cts.	State Tax on Non-Homestead 5% Mills: $ cts.	Special Taxes: $ cts.	Total Taxes: $ cts.		Paid	When Paid: Month Day Year	Number of Receipt	March Settlement 1955: $ cts.	June Settlement 1955: $ cts.	Penalty: $ cts.	November Settlement 1955: $ cts.	Penalty: $ cts.	Collections to First Monday in January 1956: $ cts.	Penalty: $ cts.	Delinquent on First Monday in January 1956: $ cts.	Total Delinquent Tax and Penalty: $ cts.	Remarks
		Dollars	Dollars	Dollars	Dollars	Dollars																		
1											1													
2											2													
3											3													
4											4													
5											5													
6											6													
7											7													
8			5				114	02		116	8	PAID IN FULL	SEP 2 1955	13120				116	02					
9			5				114	04		118	9	PAID IN FULL	SEP 2 1955	13120				118						
10	SOLD FOR TAXES		5				114	02		116	10	PAID IN FULL	JUN 2 1955	8311				116	02					
11			5				114	02		116	11	PAID IN FULL	JUL 2 1955	9621				116	02					
12											12													
13											13													
14											14													
15											15													
16											16													
17											17													
18											18													
19											19													
20			20				456	10		466	20							466						

Interlachen Lodge, Inc.
Interlachen Lodge, Inc.
Hunter's Paradise, Inc. Clem's Point Resort
Interlachen Lodge, Inc. Gem-On-Sod Lodge
Mel O'The Trail And Bldg.

Assessment Roll and Tax List of Real Property in the Town of Woodson, Cass County, Minnesota, for Taxes for the Year 1954.

Form SC (56) (prepared in duplicate)

*Indicate Type of Property: R-Residential, C-Commercial, I-Industrial, U-Utility, F-Farm

	IN WHOSE NAME ASSESSED	TO WHOM TRANSFERRED	DESCRIPTION OF PROPERTY: SUBDIVISION	Sec. or Lot	Town or Block	Rng	Number of Acres of Land: Acres	Tenths	Sch. District	Indicate Homestead Tax or No	Indicate Agricultural Tax or No	Indicate Type of Property	TRUE AND FULL VALUATIONS: LAND Exclusive of Structures and Improvements	BUILDINGS and Other Structures	MACHINERY Permanently Attached to Real Estate	TOTAL True and Full Value	ASSESSED VALUATIONS: RURAL: Homestead Up to $4,000 20%	RURAL: Over $4,000 and Non-Homestead 33⅓%	ALL OTHER: Homestead Up to $4,000 25%	ALL OTHER: Over $4,000 and Non-Homestead 40%	MACHINERY Permanently Attached to Real Estate 33⅓%	TOTAL ASSESSED VALUE	Total Assessed Value as Equalized by the Board of Review	FINAL EQUALIZED VALUE	SOLD FOR TAXES	VALUATIONS BY SCHOOL DISTRICTS AS EQUALIZED BY DEPARTMENT OF TAXATION: District No. ..... Rate ..... Mills	District No. ..... Rate ..... Mills	District No. ..... Rate ..... Mills	District No. ..... Rate ..... Mills	District No. ..... Rate ..... Mills	District No. ..... Rate ..... Mills	Tax including State Homestead ..... Mills	State Tax on Non-Homestead ..... Mills	SPECIAL TAXES	TOTAL TAXES		PAID	WHEN PAID: Month	Day	Year	Number of Receipt	March Settlement 1955	June Settlement 1955	Penalty	November Settlement 1955	Penalty	Collections to First Monday in January 1956	Penalty	Delinquent on First Monday in January 1956	Total Delinquent Tax and Penalty	REMARKS
			Interlachen Lodge, Inc.										Dollars	Dollars	Dollars	Dollars	Dollars	Dollars	Dollars	Dollars	Dollars	Dollars	Dollars	Dollars		Dollars	Dollars	Dollars	Dollars	Dollars	Dollars	$ cts.	$ cts.	$ cts.	$ cts.							$ cts.	$ cts.	$ cts.	$ cts.	$ cts.	$ cts.	$ cts.	$ cts.	
1	State of Minnesota		10	7																					1																										
2	State of Minnesota		11																						2																										
3	State of Minnesota		12																						3																										
4	State of Minnesota		13																						4																										
5	State of Minnesota		14																						5																										
6	State of Minnesota		15																						6																										
7	State of Minnesota		16																						7																										
8	State of Minnesota		17																						8																										
9	State of Minnesota		18																						9																										
10	State of Minnesota		19																						10																										
11	State of Minnesota		20																						11																										
12	State of Minnesota		21																						12																										
13	State of Minnesota		22																						13																										
14	State of Minnesota		23																						14																										
15	State of Minnesota		24																						15																										
16	State of Minnesota		25																						16																										
17	State of Minnesota		26																						17																										
18	State of Minnesota		27																						18																										
19	State of Minnesota		28																						19																										
20	State of Minnesota		29																						20																										

Interlachen Lodge, Inc.
Chalet's Farm, Inc.
Glen's Point Development Co.
Interlachen Lodge, Inc.
Tax Auth.
Gent-On-Set Lodge
O'The Trail Land Auth.

Assessment Roll and Tax List of Real Property in the Town of Woodson, Cass County, Minnesota, for Taxes for the Year 1954.

*Indicate Type of Property: R-Residential, C-Commercial, I-Industrial, U-Utility, F-Farm

Form SC 654 Rev. Revised 1948

	In Whose Name Assessed	To Whom Transferred	Description of Property: Subdivision	Sec. or Lot	Town or Block	Rng	Acres	Tenths	No. School District	Indicate Homestead Tax on No	Indicate Applicable Tax on Yes or No	Indicate Type of Property*	True and Full Valuations: Land Exclusive of Structures and Improvements	Buildings and Other Structures	Machinery Permanently Attached to Real Estate	Total True and Full Value	Assessed Valuations: Rural Homestead Up to $2,000 20%	Rural Over $2,000 and Non-Homestead 33⅓%	All Other Homestead Up to $4,000 25%	All Other Over $4,000 and Non-Homestead 40%	Machinery Permanently Attached to Real Estate 33⅓%	Total Assessed Value	Total Assessed Value as Established by the Board of Review	Final Equalized Value
													Dollars	Dollars	Dollars	Dollars	Dollars	Dollars	Dollars	Dollars	Dollars	Dollars	Dollars	Dollars
1	State of Minnesota		Sulubachers Lodge Inc	30	7				Un															
2	State of Minnesota			31																				
3	State of Minnesota			32																				
4	State of Minnesota			33																				
5	State of Minnesota			34																				
6	State of Minnesota			35																				
7	State of Minnesota			1	8																			
8	State of Minnesota			2																				
9	State of Minnesota			3																				
10	Ray N. + Mabel C. Sutter			4						No	yes	R	14	100		114		38				38		
11	Ray A. + Winifred Abel			5						"	"	R	17	100		117		39				39		
12	Ray A. + Winifred Abel ½ int. + Raymond V. + Irma Saltzman ½ int.			6						"	"	R	15			15		5				5		
13	Raymond V. + Irma Saltzman			7						"	"	R	15	150		165		55				55		
14	" " "			8						"	"	R	15			15		5				5		
15	" " "			9						"	"	R	15			15		5				5		
16	Lester A. + Irene M. Dorholt			10						"	"	R	15			15		5				5		
17	" " "			11						"	"	R	15			15		5				5		
18																								
19																								
20													121	350		471		157				157		

	Sold for Taxes	Valuations by School Districts as Equalized by Department of Taxation: District No. Rate Mills	District No. Rate Mills	District No. Rate Mills	District No. Rate Mills	District No. Rate Mills	Tax including State Homestead Mills	State Tax on Non-Homestead 5.77 Mills	Special Taxes	Total Taxes	Paid	When Paid (Month Day Year)	Number of Receipt	March Settlement 1955	June Settlement 1955	Penalty	November Settlement 1955	Penalty	Collections to First Monday in January 1956	Penalty	Delinquent on First Monday in January 1956	Penalty	Total Delinquent Tax and Penalty	Remarks
		Dollars	Dollars	Dollars	Dollars	Dollars	$ cts.	$ cts.	$ cts.	$ cts.				$ cts.	$ cts.	$ cts.	$ cts.	$ cts.	$ cts.	$ cts.	$ cts.	$ cts.	$ cts.	
1																								
2																								
3																								
4																								
5																								
6																								
7																								
8																								
9																								
10		38					870	20		890	PAID IN FULL	MAY 31 1955	8648		8.90									
11		39					894	20		914	PAID IN FULL	MAY 31 1955	8612		9.14									
12		5					114	02		116	PAID IN FULL	MAY 31 1955												
13		55					1260	28		1288	PAID IN FULL	MAY 31 1955	8645		16.36									
14		5					114	02		116	PAID IN FULL	MAY 31 1955												
15		5					114	02		116	PAID IN FULL	MAY 31 1955												
16		5					114	02		116	PAID IN FULL	AUG 3 1955	12744				2.34	14						
17		5					114	04		118	PAID IN FULL	AUG 3 1955												
18																								
19																								
20		159					3594	80		3674					34.40		2.34							

Enterlachen Lodge, Inc.
Enterlachen Lodge, Inc.
Fuller's Point
St. Gilert's Point
Enterlachen Lodge, Inc.
Sand-On-Sand Lodge
Tax adm.
O'The Trail Coal Adm.

Assessment Roll and Tax List of Real Property in the Town of Woodrow, Cass County, Minnesota, for Taxes for the Year 1954.

*Indicate Type of Property: R-Residential, C-Commercial, I-Industrial, U-Utility, F-Farm

In Whose Name Assessed	To Whom Transferred	Description of Property: Subdivision	Sec. or Lot	Town or Block	Reg.	Number of Acres of Land: Acres	Miles	No. School District	Indicate Homestead by Yes or No	Indicate Agricultural Tax by Yes or No	*Indicate Type of Property	True and Full Valuations: Land Exclusive of Structures and Improvements (Dollars)	Buildings and Other Structures (Dollars)	Machinery Permanently Attached to Real Estate (Dollars)	Total True and Full Value (Dollars)	Assessed Valuations: Rural: Homestead Up to $4,000 20% (Dollars)	Rural: Over $4,000 and Non-Homestead 33⅓% (Dollars)	All Other: Homestead Up to $4,000 25% (Dollars)	All Other: Over $4,000 and Non-Homestead 40% (Dollars)	Machinery Permanently Attached to Real Estate 33⅓% (Dollars)	Total Assessed Value	Total Assessed Value as Equalized by the Board of Review (Dollars)	Final Equalized Value (Dollars)
		Interlachen Lodge, Inc.																					
State of Minnesota			1	19																			
State of Minnesota			2	2																			
State of Minnesota			3	3																			
State of Minnesota			4	4																			
State of Minnesota			5	5																			
State of Minnesota			6	6																			
Karl J. Miller			7	7					No	Yes	L	15			15		5				5		
State of Minnesota			8	8																			
State of Minnesota			9	9																			
State of Minnesota			10	10																			
State of Minnesota			11	11																			
State of Minnesota			12	12																			
Edwin M. Adams			13	13					"	"	L	15			15		5				5		
Leonard G. Larson			14	14					"	"	L	15			15		5				5		
State of Minnesota			15	15																			
State of Minnesota			16	16																			
State of Minnesota			17	17																			
State of Minnesota			18	18																			
State of Minnesota			19	17																			
State of Minnesota			20	20																			
												45			45		15				15		

Cass County, Minnesota, for Taxes for the Year 1954.

Sold for Taxes	Valuations by School Districts as Equalized by Department of Taxation: District No. / Rate ... Mills (Dollars)	District No. / Rate ... Mills (Dollars)	District No. / Rate ... Mills (Dollars)	District No. / Rate ... Mills (Dollars)	District No. / Rate ... Mills (Dollars)	Tax including State Homestead ... Mills ($ cts.)	State Tax on Non-Homestead 34 Mills ($ cts.)	Special Taxes ($ cts.)	Total Taxes ($ cts.)		Paid	When Paid: Month	Day	Year	Number of Receipt	March Settlement 1955 ($ cts.)	June Settlement 1955 ($ cts.)	Penalty ($ cts.)	November Settlement 1955 ($ cts.)	Penalty ($ cts.)	Collections to First Monday in January 1956 ($ cts.)	Penalty ($ cts.)	Delinquent as First Monday in January 1956 ($ cts.)	Total Delinquent Tax and Penalty ($ cts.)	Remarks
										1															
										2															
										3															
										4															
										5															
										6															
SOLD FOR TAXES		5				114	02		116	7													116		
										8															
										9															
										10															
										11															
										12															
SOLD FOR TAXES		5				114	02		116	13													116		
SOLD FOR TAXES		15				114	02		116	14													116		
										15															
										16															
										17															
										18															
										19															
		15				342	06		348	20													348		

Assessment Roll and Tax List of Real Property in the Town of Woodson, Cass County, Minnesota, for Taxes for the Year 1954.

*Indicate Type of Property: R-Residential, C-Commercial, I-Industrial, U-Utility, F-Farm

Form SC (54) (Revised-Give Series, Inclusive)

In Whose Name Assessed	To Whom Transferred	Description of Property: Subdivision	Sec. or Lot	Town. or Block	Rge.	Number of Acres of Land: Acres	Hundredths	No. School District	Indicate Homestead	Indicate Rural Tax Payer	*Indicate Type of Property	True and Full Valuations: Land Exclusive of Structures and Improvements	Buildings and Other Structures	Machinery Permanently Attached to Real Estate	Total True and Full Value	Assessed Valuations: Rural: Homestead Up to $1,000 20%	Over $1,000 and Non-Homestead 33⅓%	All Other: Homestead Up to $1,000 25%	Over $1,000 and Non-Homestead 40%	Machinery Permanently Attached to Real Estate 33⅓%	Total Assessed Value	Total Assessed Value as Equalized by the Board of Review	Final Equalized Value
		Interlachen Lodge Inc										Dollars	Dollars	Dollars	Dollars	Dollars	Dollars	Dollars	Dollars	Dollars	Dollars	Dollars	Dollars
State of Minnesota			1	29				un															
State of Minnesota			2	22																			
State of Minnesota			3	23																			
State of Minnesota			4	24																			
State of Minnesota			5	25																			
State of Minnesota			6	26																			
State of Minnesota			7	27																			
State of Minnesota			8	28																			
State of Minnesota			9	29																			
State of Minnesota			10	30																			
Interlachen Lodge Inc			11	31					No	yes	L	15			15			5			5		
State of Minnesota			12	32																			
State of Minnesota			13	33																			
State of Minnesota			14	34																			
Interlachen Lodge Inc.			15	35					"	"	L	15			15			5			5		
State of Minnesota			16	36																			
State of Minnesota			17	37																			
State of Minnesota			18	38																			
State of Minnesota			19	39																			
State of Minnesota			20	40																			
												30			30			10			10		

Cass County, Minnesota, for Taxes for the Year 1954.

	Sold for Taxes	Validations by School Districts as Equalized by Department of Taxation: District No. ..... Rate ..... Mills	Dollars	District No. ..... Rate ..... Mills	Dollars	District No. ..... Rate ..... Mills	Dollars	District No. ..... Rate ..... Mills	Dollars	District No. ..... Rate ..... Mills	Dollars	Tax Including State Homestead ..... Mills	$ cts.	State Tax on Non-Homestead 5.2 Mills	$ cts.	Special Taxes	$ cts.	Total Taxes	$ cts.		Paid	When Paid: Month	Day	Year	Number of Receipt	March Settlement 1955	$ cts.	June Settlement 1955	$ cts.	Penalty	$ cts.	November Settlement 1955	$ cts.	Penalty	$ cts.	Collections to First Monday in January 1955	$ cts.	Penalty	$ cts.	Delinquent on First Monday in January 1956	$ cts.	Total Delinquent Tax and Penalty	$ cts.	Remarks
1																					1																										
2																					2																										
3																					3																										
4																					4																										
5																					5																										
6																					6																										
7																					7																										
8																					8																										
9																					9																										
10																					10																										
11	Sold for Taxes			5								414	07			116					11																							116			
12																					12																										
13																					13																										
14																					14																										
15	Sold for Taxes			5								114	04			118					15																							118	130		
16																					16																										
17																					17																										
18																					18																										
19																					19																										
20																					20																										
				10								228	06			234																												234			

Interlachen Lodge, Inc.
Interlachen Lodge, Inc. Chapter's Park Inc. Glen's Point Inc. Semi-Chi-Sen Lodge Inc. Of The Trail Inc. Inc. Inc.

Assessment Roll and Tax List of Real Property in the Town of Woodson, Cass County, Minnesota, for Taxes for the Year 1954.

*Indicate Type of Property: R - Residential, C - Commercial, I - Industrial, U - Utility, E - Farm

Form SC (54) [illegible]

	IN WHOSE NAME ASSESSED	TO WHOM TRANSFERRED	DESCRIPTION OF PROPERTY: SUBDIVISION	Sec. or Lot	Town or Block	Rng	Number of Acres of Land (Acres / 100ths)	No. School District	Indicate Homestead Tax w No	Indicate Agricultural Tax w No	* Indicate Type of Property	TRUE AND FULL VALUATIONS: LAND Exclusive of Improvements	BUILDINGS and Other Structures	MACHINERY Permanently Attached to Real Estate	TOTAL True and Full Value	ASSESSED VALUATIONS: RURAL Homestead Up to $2,000 20%	RURAL Over $4,000 and Non-Homestead 33⅓%	ALL OTHER Homestead Up to $4,000 25%	ALL OTHER Over $4,000 and Non-Homestead 40%	ALL OTHER MACHINERY Permanently Attached to Real Estate 33⅓%	TOTAL ASSESSED VALUE	Total Assessed Value as Equalized by Board of Review	FINAL EQUALIZED VALUE
			Interlachen Lodge, Inc.									Dollars	Dollars	Dollars	Dollars	Dollars	Dollars	Dollars	Dollars	Dollars	Dollars	Dollars	Dollars
1	State of Minnesota			41	4			Wa															
2	C. G. White			42					No	yes	C	15			15		5				5		
3	State of Minnesota			43																			
4	State of Minnesota			44																			
5	State of Minnesota			45																			
6	State of Minnesota			46																			
7	State of Minnesota			47																			
8	Matilda E. Rice			48					"	"	C	15			15		5				5		
9				49					"	"	C	15			15		5				5		
10	Ira L. E. Coffin			50					"	"	C	15			15		5				5		
11	State of Minnesota			51																			
12	State of Minnesota			52																			
13	State of Minnesota			53																			
14	State of Minnesota			54																			
15	State of Minnesota			55																			
16	State of Minnesota			56																			
17	State of Minnesota			57																			
18																							
19																							
20												10			10		20				20		

	SOLD FOR TAXES	VALUATIONS BY SCHOOL DISTRICTS AS EQUALIZED BY DEPARTMENT OF TAXATION: District No. 1 Rate 9.7 Mills	District No. 4 Rate 9.7 Mills	District No. ... Rate ... Mills	District No. ... Rate ... Mills	District No. ... Rate ... Mills	Tax including State Homestead ... Mills	State Tax on Non-Homestead 5.75 Mills	SPECIAL TAXES	TOTAL TAXES		PAID	WHEN PAID Month Day Year	Number of Receipt	March Settlement 1955	June Settlement 1955	Penalty	November Settlement 1955	Penalty	Collections to First Monday in January 1956	Penalty	Delinquent on First Monday in January 1956	Total Delinquent Tax and Penalty	REMARKS
		Dollars	Dollars	Dollars	Dollars	Dollars	$ cts.	$ cts.	$ cts.	$ cts.					$ cts.	$ cts.	$ cts.	$ cts.	$ cts.	$ cts.	$ cts.	$ cts.	$ cts.	
1											1													
2	PAID FOR 1955		5				114	02		116	2											116		
3											3													
4											4													
5											5													
6											6													
7											7													
8	SOLD FOR TAXES		5				114	02		116	8											116		
9	SOLD FOR TAXES		5				114	04		118	9											118		
10	SOLD FOR TAXES		5				114	02		116	10											116		
11											11													
12											12													
13											13													
14											14													
15											15													
16											16													
17											17													
18											18													
19											19													
20											20													
			20				456	10		466												466		

Assessment Roll and Tax List of Real Property in the Town of Woodland, Cass County, Minnesota, for Taxes for the Year 1954.

*Indicate Type of Property: R-Residential, C-Commercial, I-Industrial, U-Utility, F-Farm

Form SC (54) 30M-2-53 (Form 2-2-2)

In Whose Name Assessed	To Whom Transferred		Subdivision	Sec. or Lot	Town of Block	Rng.	Number of Acres of Land: Acres	Number of Acres of Land: Tenths	Sch. School District	Indicate Homestead Tax Yes or No	Indicate Type of Property*	Indicate Type of Property*	Land Exclusive of Structures and Improvements	Buildings and Other Structures	Machinery Permanently Attached to Real Estate	Total True and Full Value	Rural Homestead Up to $4,000 20%	Rural Over $4,000 and Non-Homestead 33⅓%	All Other Homestead Up to $4,000 25%	All Other Over $4,000 and Non-Homestead 40%	Machinery Permanently Attached to Real Estate 33⅓%	Total Assessed Value	Total Assessed Value as Equalized by the Board of Review	Final Equalized Value
			Interlachen Lodge Inc										Dollars	Dollars	Dollars	Dollars	Dollars	Dollars	Dollars	Dollars	Dollars	Dollars	Dollars	Dollars
State of Minnesota		1			10				Un															
State of Minnesota		2			2																			
State of Minnesota		3			3																			
State of Minnesota		4			4																			
State of Minnesota		5			5																			
State of Minnesota		6			6																			
State of Minnesota		7			7																			
State of Minnesota		8			8																			
State of Minnesota		9			9																			
State of Minnesota		10			10																			
State of Minnesota		11			11																			
State of Minnesota		12			12																			
State of Minnesota		13			13																			
State of Minnesota		14			14																			
R. E. Marz		15			15					No	yr	L	15			15			5			5		
Ruth Sigvildsen Esther Swanson	Rua Cook	16			16					"	"	L	15			15			5			5		
" "	" "	17			17					"	"	L	15			15			5			5		
" "	" "	18			18					"	"	L	15			15			5			5		
" "	" "	19			19					"	"	L	15			15			5			5		
" "	" "	20			20					"	"	L	15			15			5			5		
													90			90			30			30		

Valuations by School Districts as Equalized by Department of Taxation

District No. ..... Rate ..... Mills	District No. Rate 7 Mills	District No. ..... Rate ..... Mills	District No. ..... Rate ..... Mills	District No. ..... Rate ..... Mills	District No. ..... Rate ..... Mills
Dollars	Dollars	Dollars	Dollars	Dollars	Dollars

Sold for Taxes	Tax including State Homestead ..... Mills	State Tax on Non-Homestead 53⅓ Mills	Special Taxes	Total Taxes		Paid	When Paid Month	Day	Year	Number of Receipt	March Settlement 1955	June Settlement 1955	Penalty	November Settlement 1955	Penalty	Collections to First Monday in January 1956	Penalty	Delinquent on First Monday in January 1956	Penalty	Total Delinquent Tax and Penalty	Remarks
	$ cts.	$ cts.	$ cts.	$ cts.							$ cts.	$ cts.	$ cts.	$ cts.	$ cts.	$ cts.	$ cts.	$ cts.	$ cts.	$ cts.	
					1																
					2																
					3																
					4																
					5																
					6																
					7																
					8																
					9																
					10																
					11																
					12																
					13																
					14																
Paid for Taxes					15	PAID IN FULL	OCT	27	1955	14707				116	15						
Sold for Taxes					16	PAID IN FULL	APR	13	1955												
Sold for Taxes					17	PAID IN FULL	APR	13	1955	14995		584									
Sold for Taxes					18	PAID IN FULL	APR	13	1955												
Sold for Taxes					19	PAID IN FULL	APR	13	1955												
Sold for Taxes					20	PAID IN FULL	APR	13	1955												
												584		116							

Assessment Roll and Tax List of Real Property in the Town of Woodson, Cass County, Minnesota, for Taxes for the Year 1954.

*Indicate Type of Property: R-Residential, C-Commercial, I-Industrial, U-Utility, F-Farm

Form 55-Ba (54) Dec. 1954 (Supersedes Form 55-Ba (54) Dec. 1954)

	In Whose Name Assessed	To Whom Transferred	Description of Property: Subdivision	Sec. or Lot	Town or Block	Rng	Number of Acres of Land (Acres / 100ths)	No. School District	Indicate Homestead Tax or No	Indicate Type of Land Tax or No	* Indicate Type of Property	True and Full Valuations: Land Exclusive of Structures and Improvements (Dollars)	Buildings and Other Structures (Dollars)	Machinery Permanently Attached to Real Estate (Dollars)	Total True and Full Value (Dollars)	Assessed Valuations: Rural: Homestead Up to $1,000 20% (Dollars)	Rural: Over $1,000 and Non-Homestead 33⅓% (Dollars)	All Other: Homestead Up to $1,000 15% (Dollars)	All Other: Over $1,000 and Non-Homestead 40% (Dollars)	Machinery Permanently Attached to Real Estate 33⅓% (Dollars)	Total Assessed Value (Dollars)	Total Assessed Value as Equalized by the Board of Review (Dollars)	Final Equalized Value (Dollars)
			Interlachen Lodge Inc																				
	State of Minnesota			21	10																		
	State of Minnesota			22																			
	State of Minnesota			23																			
	State of Minnesota			24																			
	State of Minnesota			25																			
	State of Minnesota			26																			
	State of Minnesota			27																			
	State of Minnesota			28																			
	State of Minnesota			29																			
	State of Minnesota			30																			
	State of Minnesota			31																			
	State of Minnesota			32																			
	Irene B. Warner			33						No	L	15			15		5				5		
	" "			34						"	"	15			15		5				5		
	" "			35						"	"	15			15		5				5		
	State of Minnesota			36																			
	State of Minnesota			37																			
	State of Minnesota			38																			
	State of Minnesota			39																			
	State of Minnesota			40																			
												45			45		15				15		

Cass County, Minnesota, for Taxes for the Year 1954.

	Sold for Taxes	Valuations by School Districts as Equalized by Department of Taxation: District No. ..... Rate ..... Mills (Dollars)	District No. 1 Rate 7 Mills (Dollars)	District No. ..... Rate ..... Mills (Dollars)	District No. ..... Rate ..... Mills (Dollars)	District No. ..... Rate ..... Mills (Dollars)	District No. ..... Rate ..... Mills (Dollars)	Tax Including Rural Homestead ..... Mills ($ cts.)	State Tax on Non-Homestead 5.92 Mills ($ cts.)	Special Taxes ($ cts.)	Total Taxes ($ cts.)		Paid	When Paid: Month	Day	Year	Number of Receipt	March Settlement 1955 ($ cts.)	June Settlement 1955 ($ cts.)	Penalty ($ cts.)	November Settlement 1955 ($ cts.)	Penalty ($ cts.)	Collections to First Monday in January 1956 ($ cts.)	Penalty ($ cts.)	Delinquent on First Monday in January 1956 ($ cts.)	Total Delinquent Tax and Penalty ($ cts.)	Remarks
1												1															
2												2															
3												3															
4												4															
5												5															
6												6															
7												7															
8												8															
9												9															
10												10															
11												11															
12												12															
13	Sold for Taxes		5					114	02		116	13													116		
14	Sold for Taxes		5					114	02		116	14													116		
15	Sold for Taxes		5					114	04		118	15													118		
16												16															
17												17															
18												18															
19												19															
20			15					342	08		350	20													350		

Assessment Roll and Tax List of Real Property in the Town of Woodrow, Cass County, Minnesota, for Taxes for the Year 1954.

*Indicate Type of Property: R-Residential, C-Commercial, I-Industrial, U-Utility, F-Farm

	IN WHOSE NAME ASSESSED	TO WHOM TRANSFERRED	DESCRIPTION OF PROPERTY: SUBDIVISION	Sec. or Lot	Town or Block	Rng	Number of Acres of Land: Acres	Tenths	No. School District	Indicate Homestead Tax or No	Indicate Non-Homestead Tax or No	Indicate Type of Property	TRUE AND FULL VALUATIONS: LAND Exclusive of Structures and Improvements	BUILDINGS and Other Structures	MACHINERY Permanently Attached to Real Estate	TOTAL True and Full Value	ASSESSED VALUATIONS: RURAL: Homestead Up to $1,000 20%	RURAL: Over $1,000 and Non-Homestead 33⅓%	ALL OTHER: Homestead Up to $1,000 25%	ALL OTHER: Over $1,000 and Non-Homestead 40%	MACHINERY Permanently Attached to Real Estate 33⅓%	TOTAL ASSESSED VALUE	Total Assessed Value as Equalized by the Board of Review	FINAL EQUALIZED VALUE
			Interlachen Lodge, Inc.										Dollars	Dollars	Dollars	Dollars	Dollars	Dollars	Dollars	Dollars	Dollars	Dollars	Dollars	Dollars
1	State of Minnesota			41	10				un															
2	State of Minnesota			42																				
3	State of Minnesota			43																				
4																								
5																								
6																								
7																								
8																								
9																								
10																								
11																								
12																								
13																								
14																								
15																								
16																								
17																								
18																								
19																								
20																								

	SOLD FOR TAXES	VALUATIONS BY SCHOOL DISTRICTS AS EQUALIZED BY DEPARTMENT OF TAXATION: District No. ..... Rate ..... Mills	District No. ..... Rate ..... Mills	District No. ..... Rate ..... Mills	District No. ..... Rate ..... Mills	District No. ..... Rate ..... Mills	District No. ..... Rate ..... Mills	Tax including Rate Homestead ..... Mills	State Tax on Non-Homestead ..... Mills	SPECIAL TAXES	TOTAL TAXES		PAID	WHEN PAID: Month	Day	Year	Number of Receipt	March Settlement 1955	June Settlement 1955	Penalty	November Settlement 1955	Penalty	Collections to First Monday in January 1956	Penalty	Delinquent on First Monday in January 1956	Total Delinquent Tax and Penalty	REMARKS
		Dollars	Dollars	Dollars	Dollars	Dollars	Dollars	$ cts.	$ cts.	$ cts.	$ cts.							$ cts.	$ cts.	$ cts.	$ cts.	$ cts.	$ cts.	$ cts.	$ cts.	$ cts.		
1												1																
2												2																
3												3																
4												4																
5												5																
6												6																
7												7																
8												8																
9												9																
10												10																
11												11																
12												12																
13												13																
14												14																
15												15																
16												16																
17												17																
18												18																
19												19																
20												20																

Interlachen Lodge, Inc.

Interlachen Lodge, Inc.

Pastor's Park 3rd Grants Point Smith Bay Smal-On-See Lodge Otter Trail 2nd Addn. Interlachen Lodge, Inc. 1st addn.

Assessment Roll and Tax List of Real Property in the Town of Woodson,

*Indicate Type of Property: R-Residential, C-Commercial, I-Industrial, U-Utility, F-Farm

Interlachen Lodge, Inc. Interlachen Lodge	Interlachen Lodge, Inc. 1st Addn.

IN WHOSE NAME ASSESSED	TO WHOM TRANSFERRED	DESCRIPTION OF PROPERTY: Subdivision (Lots 3 Sec 17-140-29) Interlachen Lodgetown 1st Addn.	Sec. or Lot	Town or Block	Reg.	Number of Acres of Land: Acres	Units	No. School District	Indicates Homestead Tax as Re	Indicates Agricultural Tax as Re	Indicates Type of Property	TRUE AND FULL VALUATIONS: LAND Exclusive of Structures and Improvements	BUILDINGS and Other Structures	MACHINERY Permanently Attached to Real Estate	TOTAL True and Full Value	ASSESSED VALUATIONS: RURAL: Homestead Up to $1,000 20%	RURAL: Over $1,000 and Non-Homestead 33⅓%	ALL OTHER: Homestead Up to $4,000 25%	ALL OTHER: Over $4,000 and Non-Homestead 40%	MACHINERY Permanently Attached to Real Estate 33⅓%	TOTAL ASSESSED VALUE	Total Assessed Value as Equalized by the Board of Review	FINAL EQUALIZED VALUE
						Acres	Units					Dollars	Dollars	Dollars	Dollars	Dollars	Dollars	Dollars	Dollars	Dollars	Dollars	Dollars	Dollars
Theodore & Juanita N. Sagmoen & Eunice H. Vogel			1	1				un	No	Sag	F	15			15		5				5		
" " " "			2	"					"	"	F	15			15		5				5		
State of Minnesota			3	3																			
State of Minnesota			4	4																			
State of Minnesota			5	5																			
State of Minnesota			6	6																			
State of Minnesota			7	1 2																			
State of Minnesota			8	2																			
State of Minnesota			9	3																			
State of Minnesota			10	4																			
State of Minnesota			11	5																			
State of Minnesota			12	6																			
State of Minnesota			13	7																			
State of Minnesota			14	8																			
State of Minnesota			15	9																			
State of Minnesota			16	10																			
State of Minnesota			17	11																			
State of Minnesota			18	12																			
State of Minnesota			19	1 3																			
State of Minnesota			20	2																			
												30			30		10				10		

Cass County, Minnesota, for Taxes for the Year 1954.

Hunter's Point Inc. Hunter's Point Inc.	End O'The Trail Bay Inc. End O'The Trail Bay Inc.	Semi-On-Sad Lodge Inc. Semi-On-Sad Lodge Inc.	End O'The Trail 2nd Addn. End O'The Trail 2nd Addn.

SOLD FOR TAXES	VALUATIONS BY SCHOOL DISTRICTS AS EQUALIZED BY DEPARTMENT OF TAXATION: District No. 1 Rate 94.7 Mills	District No.	District No.	District No.	District No.	Tax including State Homestead ...Mills	State Tax on Non-Homestead 5.2 Mills	SPECIAL TAXES	TOTAL TAXES		PAID	WHEN PAID	Number of Receipt	March Settlement 1955	June Settlement 1955	Penalty	November Settlement 1955	Penalty	Collections to First Monday in January 1956	Penalty	Delinquent on First Monday in January 1956	Total Delinquent Tax and Penalty	REMARKS
	Dollars	Dollars	Dollars	Dollars	Dollars	$ cts.	$ cts.	$ cts.	$ cts.			Month Day Year		$ cts.	$ cts.	$ cts.	$ cts.	$ cts.	$ cts.	$ cts.	$ cts.		
1		5				1 14	0 7		1 16	1	PAID IN FULL	MAY 3 1 1955	9258		2 34								
2		5				1 14	0 4		1 18	2	PAID IN FULL	MAY 3 1 1955											
3										3													
4										4													
5										5													
6										6													
7										7													
8										8													
9										9													
10										10													
11										11													
12										12													
13										13													
14										14													
15										15													
16										16													
17										17													
18										18													
19										19													
20		10				2 28	0 6		2 34	20					2 34								

Assessment Roll and Tax List of Real Property in the Town of Woodrow, Cass County, Minnesota, for Taxes for the Year 1954.

*Indicate Type of Property: R-Residential, C-Commercial, I-Industrial, U-Utility, F-Farm

Subdivision: Interlachen Lodge Inc. 1st Addn.

In Whose Name Assessed	To Whom Transferred		Subdivision	Sec. or Lot	Town or Block	Rng	Acres	No. School District
State of Minnesota		1		3	3			[illegible]
State of Minnesota		2		4				
State of Minnesota		3		5				
State of Minnesota		4		6				
State of Minnesota		5		1	4			
State of Minnesota		6		2				
State of Minnesota		7		3				
State of Minnesota		8		4				
State of Minnesota		9		5				
State of Minnesota		10		6				
State of Minnesota		11		7				
State of Minnesota		12		8				
State of Minnesota		13		9				
State of Minnesota		14		10				
State of Minnesota		15		11				
State of Minnesota		16		12				
State of Minnesota		17		1	5			
State of Minnesota		18		2				
State of Minnesota		19		3				
State of Minnesota		20		4				

Assessment Roll and Tax List of Real Property in the Town of Crookston, Cass County, Minnesota, for Taxes for the Year 1954.

*Indicate Type of Property: R-Residential, C-Commercial, I-Industrial, U-Utility, F-Farm

	In Whose Name Assessed	Town Transferred		Description of Property: Subdivision	Sec. or Lot	Town or Block	Rng	Number of Acres of Land	No. School District	Indicate Homestead by Yes or No	Indicate Applicant Veteran by Yes or No	Indicate Type of Property	True and Full Valuations: Land Exclusive of Structures and Improvements	Buildings and Other Structures	Machinery Permanently Attached to Real Estate	Total True and Full Value	Assessed Valuations: Rural: Homestead Up to $4,000 20%	Rural: Over $4,000 and Non-Homestead 33⅓%	All Other: Homestead Up to $4,000 25%	All Other: Over $4,000 and Non-Homestead 40%	Machinery Permanently Attached to Real Estate 33⅓%	Total Assessed Value	Total Assessed Value to be Equalized by the Board of Review	Final Equalized Value
				Interlachen Lodge Addition				Acres	100ths				Dollars	Dollars	Dollars	Dollars	Dollars	Dollars	Dollars	Dollars	Dollars	Dollars	Dollars	Dollars
	State of Minnesota		1		5	5			20															
	State of Minnesota		2		6																			
	State of Minnesota		3		7																			
	State of Minnesota		4		8																			
	State of Minnesota		5		9																			
	State of Minnesota		6		10																			
	State of Minnesota		7		11																			
	State of Minnesota		8		12																			
	State of Minnesota		9		13																			
	State of Minnesota		10		14																			
	State of Minnesota		11		15																			
	State of Minnesota		12		16																			
	~~Ed Rasergent~~	State of Minnesota	13		17					No	Yes	R	45			15		5			5			
	" "	State of Minnesota	14		2					"	"	R	45			15		5			5			
	" "	State of Minnesota	15		3					"	"	R	45			15		5			5			
	" "	State of Minnesota	16		4					"	"	R	45			15		5			5			
	" "	State of Minnesota	17		5					"	"	R	45			15		5			5			
	Walter E. Marine		18		6					"	"	R	45			15		5			5			
	" "		19		7					"	"	R	45			15		5			5			
			20																					
													135			135		35			35			

Cass County, Minnesota, for Taxes for the Year 1954.

	Sold for Taxes	Valuations by School Districts as Equalized by Department of Taxation: District No. / Rate ..... Mills	Tax Including State Homestead	State Tax on Non-Homestead	Special Taxes	Total Taxes		Paid	When Paid	Number of Receipt	March Settlement 1955	June Settlement 1955	Penalty	November Settlement 1955	Penalty	Collections to First Monday in January 1956	Penalty	Delinquent on First Monday in January 1956	Total Delinquent Tax and Penalty	Remarks
		Dollars	$ cts.	$ cts.	$ cts.	$ cts.			Month Day Year		$ cts.	$ cts.	$ cts.	$ cts.	$ cts.	$ cts.	$ cts.	$ cts.	$ cts.	
1							1													
2							2													
3							3													
4							4													
5							5													
6							6													
7							7													
8							8													
9							9													
10							10													
11							11													
12							12													
13	Sold for Taxes	Court 1955	1.14	02		1.16	13	Forfeited	11-15-55											1.16 Cancelled
14	Sold for Taxes	Court "	1.14	02		1.16	14	Forfeited	11-15-55											1.16 Cancelled
15	Sold for Taxes	Court "	1.14	02		1.16	15	Forfeited	11-15-55											1.16 Cancelled
16	Sold for Taxes	Court "	1.14	02		1.16	16	Forfeited	11-15-55											1.16 Cancelled
17	Sold for Taxes	Court "	1.14	04		1.18	17	Forfeited	11-15-55											1.18 Cancelled
18	Sold for Taxes	5	1.14	02		1.16	18													
19	Sold for Taxes	5	1.14	04		1.18	19													
20							20													
		35	7.98	18		8.16												3.54	5.62	

Assessment Roll and Tax List of Real Property in the Town of Woodrow, Cass County, Minnesota, for Taxes for the Year 1954.

*Indicate Type of Property: R-Residential, C-Commercial, I-Industrial, U-Utility, F-Farm

Name of Assessed	To Whom Transferred	Description of Property: Subdivision	Sec. or Lot	Town or Block	Rng	Number of Acres of Land: Acres	100ths	No. School District	Indicate Homestead Yes or No	Indicate Agricultural Yes or No	Indicate Type of Property	True and Full Valuations: Land Exclusive of Structures and Improvements	Buildings and Other Structures	Machinery Permanently Attached to Real Estate	Total True and Full Value	Assessed Valuations: Rural: Homestead Up to $4,000 20%	Rural: Over $4,000 and Non-Homestead 33⅓%	All Other: Homestead Up to $4,000 25%	All Other: Over $4,000 and Non-Homestead 40%	Machinery Permanently Attached to Real Estate 33⅓%	Total Assessed Value	Total Assessed Value as Equalized by Board of Review	Final Equalized Value
		Interlachen Lodge, Inc.	1st Addi.									Dollars	Dollars	Dollars	Dollars	Dollars	Dollars	Dollars	Dollars	Dollars	Dollars	Dollars	Dollars
Howard E. & Nellie M. Freeberg		1	8	7				Inc	No	Yes	R	15			15		5				5		
" "		2	9						"	"	R	15			15		5				5		
C. W. Byglund		3	10						"	"	R	15			15		5				5		
		4	11						"	"	R	15			15		5				5		
Robert Kane	State of Minnesota	5	12						"	"	R	15			15		5				5		
" "	State of Minnesota	6	13						"	"	R	15			15		5				5		
" "	State of Minnesota	7	14						"	"	R	15			15		5				5		
" "	State of Minnesota	8	15						"	"	R	15			15		5				5		
" "	State of Minnesota	9	16						"	"	R	15			15		5				5		
State of Minnesota		10	17																				
State of Minnesota		11	18																				
Edward J. Engell		12	1	8					"	"	R	15			15		5				5		
State of Minnesota		13	2																				
State of Minnesota		14	3																				
J. D. Classen		15	4						"	"	R	15			15		5				5		
State of Minnesota		16	5																				
State of Minnesota		17	6																				
Edward Hansen		18	7						"	"	R	15			15		5				5		
State of Minnesota		19	8																				
State of Minnesota		20	9																				
												140			140		40				40		

Cass County, Minnesota, for Taxes for the Year 1954.

	Sold for Taxes	Valuations by School Districts as Equalized by Department of Taxation: District No. Rate Mills	Dollars	District No. Rate Mills	Dollars	District No. Rate Mills	Dollars	District No. Rate Mills	Dollars	Tax including State Homestead 5.77 Mills $	cts.	State Tax on Non-Homestead 5.77 Mills $	cts.	Special Taxes $	cts.	Total Taxes $	cts.	Paid	When Paid Month	Day	Year	Number of Receipt	March Settlement 1955 $	cts.	June Settlement 1955 $	cts.	Penalty $	cts.	November Settlement 1955 $	cts.	Penalty $	cts.	Collections to First Monday in January 1956 $	cts.	Penalty $	cts.	Delinquent on First Monday in January 1956 $	cts.	Total Delinquent Tax and Penalty $	cts.	Remarks
1			5							114	07					116		PAID IN FULL	AUG	3	1955	8640							232	04										
2			5							114	07					116		PAID IN FULL	AUG	3	1955																116			
3	SOLD FOR TAXES		5							114	07					116																					116			
4	SOLD FOR TAXES		5							114	02					116																								
5	SOLD FOR TAXES		Forf. 1955							114	02					116		Forfeited	11-15-55																					1.16	Cancelled
6			Forf. "							114	02					116		Forfeited	11-15-55																					1.16	Cancelled
7			Forf. "							114	04					118		Forfeited	11-15-55																					1.18	Cancelled
8			Forf. "							114	04					118		Forfeited	11-15-55																					1.18	Cancelled
9	SOLD FOR TAXES		Forf. "							114	04					118		Forfeited	11-15-55																					1.18	Cancelled
10																																									
11																																									
12			5							114	02					116		PAID IN FULL	MAY	31	1955	8640			116																
13																																									
14																																									
15	SOLD FOR TAXES		5							114	02					116																					116	1.08			
16																																									
17																																									
18			5							114	02					116		PAID IN FULL	MAY	31	1955	8643			116																
19																																									
20			60							1368	30					1348									3372				232								348		5.76	"	

Interlachen Lodge, Inc. Interlachen Lodge

Interlachen Lodge, Inc. 136 Addn.

Fuller's Farm Addition

Giant's Point

Bay Point Addition

Bay Point Addition

Smith's Point

End of the Trail 2nd Addn.

End of the Trail Addn.

Smith's Point Addition

Assessment Roll and Tax List of Real Property in the Town of Woodland,

*Indicate Type of Property: R-Residential, C-Commercial, I-Industrial, U-Utility, F-Farm

Form 50-541 Interlachen Lodge, Inc.																												
IN WHOSE NAME ASSESSED	TO WHOM TRANSFERRED		DESCRIPTION OF PROPERTY								TRUE AND FULL VALUATIONS				ASSESSED VALUATIONS								
			SUBDIVISION	Sec. or Lot	Town or Block	Rng	Number of Acres of Land		No. School District	Indicate Homestead Yes or No	Indicate Agricultural Yes or No	* Indicate Type of Property	LAND Exclusive of Structures and Improvements	BUILDINGS and Other Structures	MACHINERY Permanently Attached to Real Estate	TOTAL True and Full Value	RURAL: Homestead Up to $4,000 20%	RURAL: Over $4,000 and Non-Homestead 33⅓%	ALL OTHER: Homestead Up to $4,000 25%	ALL OTHER: Over $4,000 and Non-Homestead 40%	MACHINERY Permanently Attached to Real Estate 33⅓%	TOTAL ASSESSED VALUE	Total Assessed Value as Equalized by the Board of Review	FINAL EQUALIZED VALUE
							Acres	Hdths					Dollars	Dollars	Dollars	Dollars	Dollars	Dollars	Dollars	Dollars	Dollars	Dollars	Dollars	Dollars
			Interlachen Lodge, Inc. Subdivision																					
State of Minnesota		1		10	8				112															
State of Minnesota		2		11																				
State of Minnesota		3		12																				
State of Minnesota		4		13																				
State of Minnesota		5		14																				
State of Minnesota		6		15																				
State of Minnesota		7		16																				
State of Minnesota		8		17																				
State of Minnesota		9		18																				
State of Minnesota		10		19																				
State of Minnesota		11		2																				
State of Minnesota		12		3																				
State of Minnesota		13		4																				
State of Minnesota		14		5																				
State of Minnesota		15		6																				
State of Minnesota		16		7																				
State of Minnesota		17		8																				
State of Minnesota		18		9																				
State of Minnesota		19		10																				
State of Minnesota		20		11																				

Cass County, Minnesota, for Taxes for the Year 1954.

SOLD FOR TAXES	VALUATIONS BY SCHOOL DISTRICTS AS EQUALIZED BY DEPARTMENT OF TAXATION: District No. ..... Rate ..... Mills	District No. ..... Rate ..... Mills	District No. ..... Rate ..... Mills	District No. ..... Rate ..... Mills	District No. ..... Rate ..... Mills	Tax including State Homestead ..... Mills	State Tax on Non-Homestead ..... Mills	SPECIAL TAXES	TOTAL TAXES		PAID	WHEN PAID	Number of Receipt	March Settlement 1955	June Settlement 1955	Penalty	November Settlement 1955	Penalty	Collections to First Monday in January 1956	Penalty	Delinquent on First Monday in January 1956	Total Delinquent Tax and Penalty	REMARKS
	Dollars	Dollars	Dollars	Dollars	Dollars	Dollars	$ cts.	$ cts.	$ cts.			Month Day Year		$ cts.	$ cts.	$ cts.	$ cts.	$ cts.	$ cts.	$ cts.	$ cts.	$ cts.	
1										1													
2										2													
3										3													
4										4													
5										5													
6										6													
7										7													
8										8													
9										9													
10										10													
11										11													
12										12													
13										13													
14										14													
15										15													
16										16													
17										17													
18										18													
19										19													
20										20													

Assessment Roll and Tax List of Real Property in the Town of Woodrow,

*Indicate Type of Property: R-Residential, C-Commercial, I-Industrial, U-Utility, F-Farm

Cass County, Minnesota, for Taxes for the Year 1954.

In Whose Name Assessed	To Whom Transferred	No.	Subdivision	Sec. or Lot	Town or Block	Rge	Acres	Mills	No. School District	Indicate Homestead Yes or No	Indicate Agricultural Yes or No	Type Property	Land Exclusive of Buildings and Improvements (Dollars)	Buildings and Other Structures (Dollars)	Machinery Permanently Attached to Real Estate (Dollars)	Total True and Full Value (Dollars)	Rural Homestead Up to $3,000 20% (Dollars)	Rural Over $3,000 and Non-Homestead 33⅓% (Dollars)	All Other Homestead Up to $3,000 25% (Dollars)	All Other Over $3,000 Non-Homestead 40% (Dollars)	Machinery Permanently Attached to Real Estate 33⅓% (Dollars)	Total Assessed Valuation (Dollars)	Total Assessed Valuation Equalized by the Board of Review (Dollars)	Final Equalized Value (Dollars)	Sold for Taxes	When Paid (Month Day Year)	Number of Receipt	March Settlement 1955	June Settlement 1955	Penalty	November Settlement 1955	Penalty	Collections to First Monday in January 1956	Penalty	Delinquent on First Monday in January 1956	Penalty	Total Delinquent Tax and Penalty	Remarks
			Interlachen Lodge, Inc. 1st Addn.																																				
State of Minnesota		1		12	4				4H																														
State of Minnesota		2		1	10																																		
H. L. Stevenson	State of Minnesota	3		2						110	Up	I	15			15		5				5																1.16 Cancelled
" "	State of Minnesota	4		3						"	"	I	15			15		5				5																1.16 Cancelled
" "	State of Minnesota	5		4						"	"	I	15			15		5				5																1.18 Cancelled
State of Minnesota		6		5																																			
State of Minnesota		7		6																																			
State of Minnesota		8		7																																			
State of Minnesota		9		8																																			
H. L. Stevenson	State of Minnesota	10		9						"	"	I	15			15		5				5																1.16 Cancelled
" "	State of Minnesota	11		10						"	"	I	15			15		5				5																1.16 Cancelled
" "	State of Minnesota	12		11						"	"	I	15			15		5				5																1.18 Cancelled
State of Minnesota		13		12																																			
State of Minnesota		14		1	11																																		
State of Minnesota		15		2																																			
State of Minnesota		16		3																																			
State of Minnesota		17		4																																			
State of Minnesota		18		5																																			
State of Minnesota		19		6																																			
State of Minnesota		20		7																																			
													90			90		30				30																	

Valuations by School Districts as Equalized by Department of Taxation

District No.	Rate Mills	Tax Including State Homestead Mills	State Tax on Non-Homestead 52 Mills	Special Taxes	Total Taxes
District Nevis Rate 7 Mills		114	02		116
District No. Rate Mills		114	02		116
District No. Rate Mills		114	04		118
District No. Rate Mills					
District No. Rate Mills					
District No. Rate Mills					
		684	16		700

No.	Sold for Taxes	When Paid	Number of Receipt	Remarks
1				
2				
3	Sold for Taxes	Forfeited 11-15-55		1.16 Cancelled
4	Sold for Taxes	Forfeited 11-15-55		1.16 Cancelled
5	Sold for Taxes	Forfeited 11-15-55		1.18 Cancelled
6				
7				
8				
9				
10	Sold for Taxes	Forfeited 11-15-55		1.16 Cancelled
11	Sold for Taxes	Forfeited 11-15-55		1.16 Cancelled
12	Sold for Taxes	Forfeited 11-15-55		1.18 Cancelled
13				
14				
15				
16				
17				
18				
19				
20				

Assessment Roll and Tax List of Real Property in the Town of Woodrow — Cass County, Minnesota, for Taxes for the Year 1954.

*Indicate Type of Property: R-Residential, C-Commercial, I-Industrial, U-Utility, F-Farm

Form 5C (54)

Subdivision: Interlachen Lodge Inc. 1st Addn.

Line	In Whose Name Assessed	To Whom Transferred	Sec. or Lot	Town or Block	Rng	Acres	School District	Homestead Yes or No	Agricultural Yes or No	Type of Property	Land (Dollars)	Buildings	Machinery	Total True and Full Value	Rural Homestead 20%	Rural Over $4,000 and Non-Homestead 33⅓%	All Other Homestead 25%	All Other Over $4,000 and Non-Homestead 40%	Machinery 33⅓%	Total Assessed Value	Total Assessed Value as Equalized by the Board of Review	Final Equalized Value
1	State of Minnesota		8	11			Un															
2	State of Minnesota		9																			
3	A. C. Welo		10					No	yo	r	15			15		5					5	
4	State of Minnesota		11																			
5	State of Minnesota		12																			
6	State of Minnesota		13																			
7	State of Minnesota		14																			
8	State of Minnesota		15																			
9	State of Minnesota		16																			
10	State of Minnesota		17																			
11	State of Minnesota		18																			
12	State of Minnesota		1	12																		
13	State of Minnesota		2																			
14	State of Minnesota		3																			
15	State of Minnesota		4																			
16	State of Minnesota		5																			
17	State of Minnesota		6																			
18	State of Minnesota		7																			
19	State of Minnesota		8																			
20	State of Minnesota		9																			
											15			15		5					5	

Line	Sold for Taxes	Valuations by School Districts (District No. Roun, Rate 71 Mills)	Tax Including State Homestead	State Tax on Non-Homestead (5.22 Mills)	Special Taxes	Total Taxes	Paid	When Paid (Month Day Year)	Number of Receipt	March Settlement 1955	June Settlement 1955	Penalty	November Settlement 1955	Penalty	Collections to First Monday in January 1956	Penalty	Delinquent on First Monday in January 1956	Total Delinquent Tax and Penalty	Remarks
1																			
2																			
3	SOLD FOR TAXES	5	1 14	07		1 16	PAID IN FULL	JUN 2 1955	8311				1 16						
4																			
5																			
6																			
7																			
8																			
9																			
10																			
11																			
12																			
13																			
14																			
15																			
16																			
17																			
18																			
19																			
20																			
		5	1 14	07		1 16							1 16						

Interlachen Lodge

Interlachen Lodge, Inc.

Interlachen Lodge, Inc. 1st Addn.

Assessment Roll and Tax List of Real Property in the Town of Woodrow, Cass County, Minnesota, for Taxes for the Year 1954.

*Indicate Type of Property: R-Residential, C-Commercial, I-Industrial, U-Utility, F-Farm

Form 3C (54) Miller-Davis Company, Minneapolis

Subdivision: Interlachen Lodge Inc. 1st Addn.

In Whose Name Assessed	To Whom Transferred		Subdivision	Sec. or Lot	Town or Block	Rng	Acres	100ths	No. School District	Indicate Homestead Yes or No	Indicate Agricultural Yes or No	*Indicate Type of Property	Land Exclusive of Structures and Improvements (Dollars)	Buildings and Other Structures (Dollars)	Machinery Permanently Attached to Real Estate (Dollars)	Total True and Full Value (Dollars)	Rural: Homestead Up to $4,000 20%	Rural: Over $4,000 and Non-Homestead 33⅓%	All Other: Homestead Up to $4,000 25%	All Other: Over $4,000 and Non-Homestead 40%	Machinery Permanently Attached to Real Estate 33⅓%	Total Assessed Value	Total Assessed Value as Equalized by the Board of Review	Final Equalized Value
State of Minnesota		1		10	12				Un															
State of Minnesota		2		11																				
State of Minnesota		3		12																				
State of Minnesota		4		13																				
State of Minnesota		5		14																				
State of Minnesota		6		15																				
State of Minnesota		7		16																				
State of Minnesota		8		17																				
State of Minnesota		9		18																				
State of Minnesota		10		1	13																			
State of Minnesota		11		2																				
State of Minnesota		12		3																				
State of Minnesota		13		4																				
State of Minnesota		14		5																				
State of Minnesota		15		6																				
State of Minnesota		16		7																				
State of Minnesota		17		8																				
State of Minnesota		18		9																				
State of Minnesota		19		10																				
State of Minnesota		20		11																				

	Sold for Taxes	District No. Rate Mills (Dollars)	District No. Rate Mills (Dollars)	District No. Rate Mills (Dollars)	District No. Rate Mills (Dollars)	District No. Rate Mills (Dollars)	District No. Rate Mills (Dollars)	Tax Including State Homestead Mills	State Tax on Non-Homestead Mills	Special Taxes	Total Taxes		Paid	When Paid (Month Day Year)	Number of Receipt	March Settlement 1955	June Settlement 1955	Penalty	November Settlement 1955	Penalty	Collections to First Monday in January 1956	Penalty	Delinquent on First Monday in January 1956	Total Delinquent Tax and Penalty	Remarks
1												1													
2												2													
3												3													
4												4													
5												5													
6												6													
7												7													
8												8													
9												9													
10												10													
11												11													
12												12													
13												13													
14												14													
15												15													
16												16													
17												17													
18												18													
19												19													
20												20													

Assessment Roll and Tax List of Real Property in the Town of Woodrow, Cass County, Minnesota, for Taxes for the Year 1954.

Form SC (54) [illegible]

*Indicate Type of Property: R-Residential, C-Commercial, I-Industrial, U-Utility, F-Farm

	IN WHOSE NAME ASSESSED	TO WHOM TRANSFERRED	DESCRIPTION OF PROPERTY: SUBDIVISION	Sec. or Lot	Town. or Block	Rng	Number of Acres of Land: Acres	10ths	Sch. Dist.	Indicate Homestead Tax or No	Indicate Agricultural Tax or No	*Indicate Type of Property	TRUE AND FULL VALUATIONS: LAND Exclusive of Structures and Improvements	BUILDINGS and Other Structures	MACHINERY Permanently Attached to Real Estate	TOTAL True and Full Value	ASSESSED VALUATIONS: RURAL: Homestead Up to $4,000 20%	Over $4,000 and Non-Homestead 33⅓%	ALL OTHER: Homestead Up to $4,000 25%	Over $4,000 and Non-Homestead 40%	MACHINERY Permanently Attached to Real Estate 33⅓%	TOTAL ASSESSED VALUE	Total Assessed Value as Equalized by the Board of Review	FINAL EQUALIZED VALUE
			Interlachen Lodge and Resort										Dollars	Dollars	Dollars	Dollars	Dollars	Dollars	Dollars	Dollars	Dollars	Dollars	Dollars	Dollars
1	State of Minnesota			12	13																			
2	State of Minnesota			13																				
3	State of Minnesota			14																				
4	State of Minnesota			15																				
5	State of Minnesota			16																				
6	State of Minnesota			17																				
7	State of Minnesota			18																				
8	State of Minnesota			1	14																			
9	State of Minnesota			2																				
10	State of Minnesota			3																				
11	State of Minnesota			4																				
12	State of Minnesota			5																				
13	State of Minnesota			6																				
14	State of Minnesota			7																				
15	State of Minnesota			8																				
16	State of Minnesota			9																				
17	State of Minnesota			10																				
18	State of Minnesota			11																				
19	State of Minnesota			12																				
20	State of Minnesota			13																				

	SOLD FOR TAXES	VALUATIONS BY SCHOOL DISTRICTS AS EQUALIZED BY DEPARTMENT OF TAXATION: District No. ..... Rate ..... Mills	District No. ..... Rate ..... Mills	District No. ..... Rate ..... Mills	District No. ..... Rate ..... Mills	District No. ..... Rate ..... Mills	District No. ..... Rate ..... Mills	Tax including State Homestead ..... Mills	State Tax on Non-Homestead ..... Mills	SPECIAL TAXES	TOTAL TAXES		PAID	WHEN PAID: Month	Day	Year	Number of Receipt	March Settlement 1955	June Settlement 1955	Penalty	November Settlement 1955	Penalty	Collections to Five Monday in January 1956	Penalty	Delinquent on First Monday in January 1956	Total Delinquent Tax and Penalty	REMARKS
		Dollars	Dollars	Dollars	Dollars	Dollars	Dollars	$ cts.	$ cts.	$ cts.	$ cts.							$ cts.	$ cts.	$ cts.	$ cts.	$ cts.	$ cts.	$ cts.	$ cts.	$ cts.	
1												1															
2												2															
3												3															
4												4															
5												5															
6												6															
7												7															
8												8															
9												9															
10												10															
11												11															
12												12															
13												13															
14												14															
15												15															
16												16															
17												17															
18												18															
19												19															
20												20															

Interlachen Lodge, Inc.
Interlachen Lodge, Inc. 1st Addn.
Interlachen Lodge and Resort
Hubert's Park Development
Glen's Point on the Shor O'the Trail
Gale Bay
Camp Teepee Portage
Hugo's Resort
Semi-On-Red Lodge
Shor O'the Trail Addn.

Assessment Roll and Tax List of Real Property in the Town of Woodrow

*Indicate Type of Property: R-Residential, C-Commercial, I-Industrial, U-Utility, F-Farm

Cass County, Minnesota, for Taxes for the Year 1954.

Form SC (54) Willingham Printing, Minneapolis

	IN WHOSE NAME ASSESSED	TO WHOM TRANSFERRED	DESCRIPTION OF PROPERTY: SUBDIVISION	Sec. or Lot	Town or Block	Rng	Number of Acres of Land: Acres	Hdths	No. School District	Indicate Homestead Tax or No	Indicate Agricultural Tax or No	* Indicate Type of Property	TRUE AND FULL VALUATIONS: LAND Exclusive of Structures and Improvements	BUILDINGS and Other Structures	MACHINERY Permanently Attached to Real Estate	TOTAL True and Full Value	ASSESSED VALUATIONS: RURAL: Homestead Up to $1,000 20%	RURAL: Over $1,000 and Non-Homestead 33⅓%	ALL OTHER: Homestead Up to $1,000 25%	ALL OTHER: Over $1,000 and Non-Homestead 40%	MACHINERY Permanently Attached to Real Estate 33⅓%	TOTAL ASSESSED VALUE	Total Assessed Value as Equalized by the Board of Review	FINAL EQUALIZED VALUE
			Interlachen Lodge, Inc. 1st Addn.										Dollars	Dollars	Dollars	Dollars	Dollars	Dollars	Dollars	Dollars	Dollars	Dollars	Dollars	Dollars
1	State of Minnesota				14	14																		
2	State of Minnesota				15																			
3	State of Minnesota				16																			
4	State of Minnesota				17																			
5	State of Minnesota				18																			
6	State of Minnesota				1	15																		
7	State of Minnesota				2																			
8	State of Minnesota				3																			
9	State of Minnesota				4																			
10	State of Minnesota				5																			
11	State of Minnesota				6																			
12	State of Minnesota				7																			
13	State of Minnesota				8																			
14	State of Minnesota				9																			
15	State of Minnesota				10																			
16	State of Minnesota				11																			
17	State of Minnesota				12																			
18	State of Minnesota				1	16																		
19	State of Minnesota				2																			
20	State of Minnesota				3																			

	SOLD FOR TAXES	VALUATIONS BY SCHOOL DISTRICTS AS EQUALIZED BY DEPARTMENT OF TAXATION: District No. ..... Rate ..... Mills	District No. ..... Rate ..... Mills	District No. ..... Rate ..... Mills	District No. ..... Rate ..... Mills	District No. ..... Rate ..... Mills	District No. ..... Rate ..... Mills	Tax including State Homestead ..... Mills	State Tax on Non-Homestead ..... Mills	SPECIAL TAXES	TOTAL TAXES		PAID	WHEN PAID: Month	Day	Year	Number of Receipt	March Settlement 1955	June Settlement 1955	Penalty	November Settlement 1955	Penalty	Collections to First Monday in January 1956	Penalty	Delinquent on First Monday in January 1956	Total Delinquent Tax and Penalty	REMARKS
		Dollars	Dollars	Dollars	Dollars	Dollars	Dollars	$ cts.	$ cts.	$ cts.	$ cts.							$ cts.	$ cts.	$ cts.	$ cts.	$ cts.	$ cts.	$ cts.	$ cts.	$ cts.	
1												1															
2												2															
3												3															
4												4															
5												5															
6												6															
7												7															
8												8															
9												9															
10												10															
11												11															
12												12															
13												13															
14												14															
15												15															
16												16															
17												17															
18												18															
19												19															
20												20															

Interlachen Lodge
Interlachen Lodge, Inc.
Interlachen Lodge, Inc. 1st Addn.

Pauline's Resort & Campground
Chinle Point Resort
Gull Bay
Tepogo Portage
Sand-On-Sod Lodge
Gull O'The Trail

Assessment Roll and Tax List of Real Property in the Town of Woodland

*Indicate Type of Property: R-Residential, C-Commercial, I-Industrial, U-Utility, F-Farm

Cass County, Minnesota, for Taxes for the Year 1954.

	In Whose Name Assessed	To Whom Transferred	Description of Property: Subdivision	Sec. or Lot	Town. or Block	Rng.	Number of Acres of Land: Acres	Units	No. School District	Indicate Homestead Tax on Real Estate	Indicate Application for Tax on Real Estate	* Indicate Type of Property	True and Full Valuations: Land Exclusive of Structures and Improvements (Dollars)	Buildings and Other Structures (Dollars)	Machinery Permanently Attached to Real Estate (Dollars)	Total True and Full Value (Dollars)	Assessed Valuations: Rural: Homestead Up to $1,000 20% (Dollars)	Rural: Over $1,000 Non-Homestead 33⅓% (Dollars)	All Other: Homestead Up to $1,000 25% (Dollars)	All Other: Over $1,000 Non-Homestead 40% (Dollars)	Machinery Permanently Attached to Real Estate 33⅓% (Dollars)	Total Assessed Value (Dollars)	Total Assessed Value as Equalized by the Board of Review (Dollars)	Final Equalized Value (Dollars)
			Interlachen Lodge, Inc. Wilson.																					
1	Alfred E. Welo			4	16					No	yes	I	15			15		5				5		
2	" "			5						"	"	I	15			15		5				5		
3	State of Minnesota			6																				
4	State of Minnesota			7																				
5	State of Minnesota			1	17																			
6	State of Minnesota			2																				
7	State of Minnesota			3																				
8	State of Minnesota			4																				
9	State of Minnesota			5																				
10	State of Minnesota			6																				
11	State of Minnesota			7																				
12	State of Minnesota			8																				
13	State of Minnesota			9																				
14	State of Minnesota			10																				
15	State of Minnesota			11																				
16	State of Minnesota			12																				
17	State of Minnesota			13																				
18	State of Minnesota			14																				
19	State of Minnesota			15																				
20	State of Minnesota			16																				
													30			30		10				10		

	Sold for Taxes	Valuations by School Districts as Equalized by Department of Taxation: District No. ____ Rate ____ Mills (Dollars)	District No. Rate 71 Mills (Dollars)	District No. ____ Rate ____ Mills (Dollars)	District No. ____ Rate ____ Mills (Dollars)	District No. ____ Rate ____ Mills (Dollars)	District No. ____ Rate ____ Mills (Dollars)	Tax including State Homestead ____ Mills ($ cts.)	State Tax on Non-Homestead 5.75 Mills ($ cts.)	Special Taxes ($ cts.)	Total Taxes ($ cts.)		Paid	When Paid: Month	Day	Year	Number of Receipt	March Settlement 1955 ($ cts.)	June Settlement 1955 ($ cts.)	Penalty ($ cts.)	November Settlement 1955 ($ cts.)	Penalty ($ cts.)	Collections to First Monday in January 1956 ($ cts.)	Penalty ($ cts.)	Delinquent on First Monday in January 1956 ($ cts.)	Total Delinquent Tax and Penalty ($ cts.)	Remarks
1	SOLD FOR TAXES		5					114	07		116	1	PAID IN FULL	JUN	25	1955	1311				234	04					
2	SOLD FOR TAXES		5					114	04		118	2	PAID IN FULL	JUN	25	1955											
3												3															
4												4															
5												5															
6												6															
7												7															
8												8															
9												9															
10												10															
11												11															
12												12															
13												13															
14												14															
15												15															
16												16															
17												17															
18												18															
19												19															
20												20															
			10					228	06		234										234						

Assessment Roll and Tax List of Real Property in the Town of Woodrow,

*Indicate Type of Property: R-Residential, C-Commercial, I-Industrial, U-Utility, F-Farm

Form 2C (2e)

	IN WHOSE NAME ASSESSED	TO WHOM TRANSFERRED	DESCRIPTION OF PROPERTY: SUBDIVISION	Sec. or Lot	Town or Block	Rng.	Number of Acres of Land: Acres	Hdths	Inclusion Excluded Tax or No	Inclusion Excluded Tax or No	Indicate Type of Property	TRUE AND FULL VALUATIONS: LAND Exclusive of Structures and Improvements (Dollars)	BUILDINGS and Other Structures (Dollars)	MACHINERY Permanently Attached to Real Estate (Dollars)	TOTAL True and Full Value (Dollars)	ASSESSED VALUATIONS: RURAL: Homestead Up to $1,000 20% (Dollars)	RURAL: Over $1,000 and Non-Homestead 33⅓% (Dollars)	ALL OTHER: Homestead Up to $1,000 25% (Dollars)	ALL OTHER: Over $1,000 and Non-Homestead 40% (Dollars)	MACHINERY Permanently Attached to Real Estate 33⅓% (Dollars)	TOTAL ASSESSED VALUE (Dollars)	Total Assessed Value as Equalized by the Board of Review (Dollars)	FINAL EQUALIZED VALUE (Dollars)
			Interlachen Lodge Inc 1st Addn																				
1	State of Minnesota			17	17				Na														
2	State of Minnesota			18																			
3	State of Minnesota			18																			
4	State of Minnesota			2																			
5	State of Minnesota			3																			
6	State of Minnesota			4																			
7	State of Minnesota			5																			
8	State of Minnesota			6																			
9	State of Minnesota			7																			
10	State of Minnesota			8																			
11	State of Minnesota			9																			
12	State of Minnesota			10																			
13	State of Minnesota			11																			
14	State of Minnesota			12																			
15	State of Minnesota			13																			
16	State of Minnesota			14																			
17	State of Minnesota			15																			
18	State of Minnesota			16																			
19	State of Minnesota			17																			
20	State of Minnesota			18																			

Cass County, Minnesota, for Taxes for the Year 1954.

	SOLD FOR TAXES	VALUATIONS BY SCHOOL DISTRICTS AS EQUALIZED BY DEPARTMENT OF TAXATION: District No. ..... Rate ..... Mills (Dollars)	District No. ..... Rate ..... Mills (Dollars)	District No. ..... Rate ..... Mills (Dollars)	District No. ..... Rate ..... Mills (Dollars)	District No. ..... Rate ..... Mills (Dollars)	District No. ..... Rate ..... Mills (Dollars)	Tax Including State Homestead ..... Mills ($ cts.)	State Tax on Non-Homestead ..... Mills ($ cts.)	SPECIAL TAXES ($ cts.)	TOTAL TAXES ($ cts.)		PAID	WHEN PAID: Month	Day	Year	Number of Receipt	March Settlement 1955 ($ cts.)	June Settlement 1955 ($ cts.)	Penalty ($ cts.)	November Settlement 1955 ($ cts.)	Penalty ($ cts.)	Collections to First Monday in January 1956 ($ cts.)	Penalty ($ cts.)	Delinquent on First Monday in January 1956 ($ cts.)	Total Delinquent Tax and Penalty ($ cts.)	REMARKS
1												1																
2												2																
3												3																
4												4																
5												5																
6												6																
7												7																
8												8																
9												9																
10												10																
11												11																
12												12																
13												13																
14												14																
15												15																
16												16																
17												17																
18												18																
19												19																
20												20																

Interlachen Lodge, Inc. 1st Addn.
Interlachen Lodge, Inc.
Cass County, Minnesota
Tax Lists
Clark's Point In The End O'The Trail
Gull Bay
Pine Point
Pine Point Portage
Gull Bay
Gull's Point
Gull's Point
Gull's Point

Assessment Roll and Tax List of Real Property in the Town of Walker, Cass County, Minnesota, for Taxes for the Year 1954.

*Indicate Type of Property: R-Residential, C-Commercial, I-Industrial, U-Utility, F-Farm

Form 1C-(54) Minn. Tax Comm. Form 4

| | In Whose Name Assessed | To Whom Transferred | Description of Property: Subdivision | Sec. or Lot | Town. or Block | Rng. | Number of Acres of Land: Acres | Tenths | No. School District | Indicate Homestead Tax Year | Indicate Agricultural Tax Year | *Indicate Type of Property | True and Full Valuations: Land Exclusive of Structures and Improvements | Build-ings and Other Structures | Machinery Permanently Attached to Real Estate | Total True and Full Value | Assessed Valuations: Rural: Homestead Up to $1,000 20% | Rural: Over $1,000 and Non-Homestead 33⅓% | All Other: Homestead Up to $4,000 25% | All Other: Over $4,000 and Non-Homestead 40% | All Other: Machinery Permanently Attached to Real Estate 33⅓% | Total Assessed Value | Total Assessed Value as Equalized by the Board of Review | Final Equalized Value | Sold for Taxes | Valuations by School Districts as Equalized by Department of Taxation: District No. ... Rate ... Mills | District No. ... Rate ... Mills | District No. ... Rate ... Mills | District No. ... Rate ... Mills | District No. ... Rate ... Mills | District No. ... Rate ... Mills | Tax Including State Homestead ... Mills | State Tax on Non-Homestead ... Mills | Special Taxes | Total Taxes | | Paid | When Paid: Month | Day | Year | Number of Receipt | March Settlement 1955 | June Settlement 1955 | Penalty | November Settlement 1955 | Penalty | Collections to First Monday in January 1956 | Penalty | Delinquent on First Monday in January 1956 | Penalty | Total Delinquent Tax and Penalty | Remarks |
|---|---|---

Assessment Roll and Tax List of Real Property in the Town of Woodrow, Cass County, Minnesota, for Taxes for the Year 1954.

*Indicate Type of Property: R-Residential, C-Commercial, I-Industrial, U-Utility, F-Farm

Sec. or Lot	In Whose Name Assessed	To Whom Transferred	Description of Property: Subdivision	Sec. or Lot	Town or Block	Reg	Number of Acres of Land: Acres	100ths	No. School District	Indicate Applicable Special Tax or Re	Indicate Applicable Special Tax or Re	* Indicate Type of Property	True and Full Valuations: Land Exclusive of Structures and Improvements (Dollars)	Buildings and Other Structures (Dollars)	Machinery Permanently Attached to Real Estate (Dollars)	Total True and Full Value (Dollars)	Assessed Valuations: Rural: Homestead Up to $4,000 20% (Dollars)	Rural: Over $4,000 and Non-Homestead 33⅓% (Dollars)	All Other: Homestead Up to $4,000 25% (Dollars)	All Other: Over $4,000 and Non-Homestead 40% (Dollars)	Machinery Permanently Attached to Real Estate 33⅓% (Dollars)	Total Assessed Value (Dollars)	Total Assessed Value as Equalized by the Board of Review (Dollars)	Final Equalized Value (Dollars)
			Interlachen Lodge, Inc. 1st Addn.																					
1	State of Minnesota			1	20				Twp															
2	State of Minnesota			2																				
3	State of Minnesota			3																				
4	State of Minnesota			4																				
5	State of Minnesota			5																				
6	State of Minnesota			6																				
7	State of Minnesota			7																				
8	State of Minnesota			8																				
9	State of Minnesota			9																				
10	State of Minnesota			10																				
11	State of Minnesota			11																				
12	State of Minnesota			12																				
13	State of Minnesota			13																				
14	State of Minnesota			14																				
15	State of Minnesota			15																				
16	State of Minnesota			16																				
17	State of Minnesota			17																				
18	State of Minnesota			18																				
19				19																				
20				20																				

Cass County, Minnesota, for Taxes for the Year 1954.

Sec. or Lot	Sold for Taxes	Valuations by School Districts as Equalized by Department of Taxation: District No. ..... Rate ..... Mills (Dollars)	District No. ..... Rate ..... Mills (Dollars)	District No. ..... Rate ..... Mills (Dollars)	District No. ..... Rate ..... Mills (Dollars)	District No. ..... Rate ..... Mills (Dollars)	District No. ..... Rate ..... Mills (Dollars)	Tax including State Homestead ..... Mills ($ cts.)	State Tax on Non-Homestead ..... Mills ($ cts.)	Special Taxes ($ cts.)	Total Taxes ($ cts.)	Paid	When Paid: Month	Day	Year	Number of Receipt	March Settlement 1955 ($ cts.)	June Settlement 1955 ($ cts.)	Penalty ($ cts.)	November Settlement 1955 ($ cts.)	Penalty ($ cts.)	Collections to First Monday in January 1956 ($ cts.)	Penalty ($ cts.)	Delinquent on First Monday in January 1956 ($ cts.)	Total Delinquent Tax and Penalty ($ cts.)	Remarks
1												1														
2												2														
3												3														
4												4														
5												5														
6												6														
7												7														
8												8														
9												9														
10												10														
11												11														
12												12														
13												13														
14												14														
15												15														
16												16														
17												17														
18												18														
19												19														
20												20														

Assessment Roll and Tax List of Real Property in the Town of Woodrow,

*Indicate Type of Property: R - Residential, C - Commercial, I - Industrial, U - Utility, F - Farm

Form SC (54) [illegible]

	IN WHOSE NAME ASSESSED	TO WHOM TRANSFERRED		DESCRIPTION OF PROPERTY: SUBDIVISION	Sec. or Lot	Town or Block	Rng.	Number of Area of Land: Acres	100ths	No. School District	Indicate Homestead Yes or No	Indicate Special Class Yes or No	* Indicate Type of Property	TRUE AND FULL VALUATIONS: LAND Exclusive of Structures and Improvements	BUILDINGS and Other Structures	MACHINERY Permanently Attached to Real Estate	TOTAL True and Full Value	ASSESSED VALUATIONS: RURAL: Homestead Up to $1,000 20%	RURAL: Over $1,000 and Non-Homestead 33⅓%	ALL OTHER: Homestead Up to $1,000 25%	ALL OTHER: Over $1,000 and Non-Homestead 40%	MACHINERY Permanently Attached to Real Estate 33⅓%	TOTAL ASSESSED VALUE	Total (Assessed) Value as Examined by the Board of Review	FINAL EQUALIZED VALUE
								Acres	100ths					Dollars	Dollars	Dollars	Dollars	Dollars	Dollars	Dollars	Dollars	Dollars	Dollars	Dollars	Dollars
	State of Minnesota		1	Interlachen Lodge, Inc. 1st Addn.		121				Tax															
	State of Minnesota		2			2																			
	State of Minnesota		3			3																			
	Clinton J. White		4			4					No yr 5			15			15		5				5		
	State of Minnesota		5			5																			
	State of Minnesota		6			6																			
	State of Minnesota		7			7																			
			8																						
			9																						
			10																						
			11																						
			12																						
			13																						
			14																						
			15																						
			16																						
			17																						
			18																						
			19																						
			20																						
														15			15		5				5		

	SOLD FOR TAXES	VALUATIONS BY SCHOOL DISTRICTS AS EQUALIZED BY DEPARTMENT OF TAXATION: District No. ___ Rate ___ Mills	District No. 1 Rate 97 Mills	District No. ___ Rate ___ Mills	District No. ___ Rate ___ Mills	District No. ___ Rate ___ Mills	District No. ___ Rate ___ Mills	Tax including State Homestead ___ Mills	State Tax on Non-Homestead 5.75 Mills	SPECIAL TAXES	TOTAL TAXES		PAID	WHEN PAID	Number of Receipt	March Settlement 1955	June Settlement 1955	Penalty	November Settlement 1955	Penalty	Collections to First Monday in January 1956	Penalty	Delinquent on First Monday in January 1956	Total Delinquent Tax and Penalty	REMARKS
		Dollars	Dollars	Dollars	Dollars	Dollars	Dollars	$ cts.	$ cts.	$ cts.	$ cts.			Month Day Year		$ cts.	$ cts.	$ cts.	$ cts.	$ cts.	$ cts.	$ cts.	$ cts.	$ cts.	
1												1													
2												2													
3												3													
4	NOT PAID FOR TAXES		5					114	02		116	4											116		
5												5													
6												6													
7												7													
8												8													
9												9													
10												10													
11												11													
12												12													
13												13													
14												14													
15												15													
16												16													
17												17													
18												18													
19												19													
20												20													
			5					114	02		116												116		

Assessment Roll and Tax List of Real Property in the Town of Woodrow, Cass County, Minnesota, for Taxes for the Year 1954.

*Indicate Type of Property: R - Residential, C - Commercial, I - Industrial, U - Utility, F - Farm

In Whose Name Assessed	To Whom Transferred	Description of Property: Subdivision	Sec. or Lot	Town or Block	Rng	Number of Acres of Land (Acres)	(Tenths)	Sch. Dist.	Indicate Homestead Yes or No	Indicate Agricultural Yes or No	*Indicate Type of Property	True and Full Valuations: Land Exclusive of Structures and Improvements (Dollars)	Buildings and Other Structures (Dollars)	Machinery Permanently Attached to Real Estate (Dollars)	Total True and Full Value (Dollars)	Assessed Valuations: Rural: Homestead Up to $1,000 20% (Dollars)	Rural: Over $1,000 and Non-Homestead 33⅓% (Dollars)	All Other: Homestead Up to $1,000 25% (Dollars)	All Other: Over $1,000 and Non-Homestead 40% (Dollars)	All Other: Machinery Permanently Attached to Real Estate 33⅓% (Dollars)	Total Assessed Value (Dollars)	Total Assessed Value as Equalized by the Board of Review (Dollars)	Final Equalized Value (Dollars)
Enos Stanley		E. 155 ft of Lots 1, 2 &	3	1					No	No		15	60		75			25			25		
Golden Stanley Margins		W. 42 ft	1						"	"	R	16	500		516			172			172		
" "		W. 42 ft	2						"	"	"	6			6			2			2		
Enos Stanley		W. 45 ft	3						Yes	"	"	5			5	1					1		
Golden S. Margins			4						No	"	"	15	157		172			58			58		
" "			5						"	"	"	6			6			2			2		
Enos Stanley			6						Yes	"	"	5			5	1					1		
D. M. David			7						No	"	"	6			6			2			2		
Enos Stanley			8						Yes	"	"	5			5	1					1		
" "			10						No	"	"	21	240		261			87			87		
Flossie K. Sears			2						"	"	"	12			12			4			4		
Joseph Brady			3						"	"	"	12			12			4			4		
Mae E. Stanley			4						Yes	"	"	5			5	1					1		
Enos Stanley			5						"	"	"	5			5	1					1		
" "			6						"	"	"	5			5	1					1		
" "			7						"	"	"	5			5	1					1		
" "			8						"	"	"	5			5	1					1		
" "			9						"	"	"	5			5	1					1		
												162	967		1112	9		326			335		

Sold for Taxes	Valuations by School Districts as Equalized by Department of Taxation: District No. ..... Rate ..... Mills	District No. ..... Rate ..... Mills	District No. 1 Rate 24 Mills	District No. ..... Rate ..... Mills	District No. ..... Rate ..... Mills	District No. ..... Rate ..... Mills	Tax Including State Homestead ..... Mills	State Tax on Non-Homestead 5.27 Mills	Special Taxes	Total Taxes		Paid	When Paid (Month Day Year)	Number of Receipt	March Settlement 1955	June Settlement 1955	Penalty	November Settlement 1955	Penalty	Collections to Five Months in January 1956	Penalty	Delinquent on First Monday in January 1956	Penalty	Total Delinquent Tax and Penalty	Remarks
	Dollars	Dollars	Dollars	Dollars	Dollars	Dollars	$ cts.	$ cts.	$ cts.	$ cts.					$ cts.	$ cts.	$ cts.	$ cts.	$ cts.	$ cts.	$ cts.	$ cts.	$ cts.	$ cts.	
1				25			6 24	14		6 38	1	1st Half Paid 2nd Half Paid	MAY 31 1955 AUG 3 1955	13170 12741		3 19		3 19							
2				172			42 86	90		43 76	2	1st Half Paid 2nd Half Paid	MAY 31 1955 OCT 7 1955	13172 13942		21 88		21 88							
3				2			50			50	3	1st Half Paid 2nd Half Paid	MAY 31 1955 OCT 7 1955	13173 13943		25		25							
4			H	1			24			24	4	1st Half Paid 2nd Half Paid	MAY 31 1955 AUG 3 1955	13174 12741		12		12							
5				58			14 46	30		14 76	5	1st Half Paid 2nd Half Paid	MAY 31 1955 OCT 7 1955	13175 13944		7 38		7 38							
6				2			50			50	6	1st Half Paid 2nd Half Paid	MAY 31 1955 OCT 7 1955	13176 13945		25		25							
SOLD FOR TAXES 7			H	1			24			24	7	1st Half Paid 2nd Half Paid	MAY 31 1955 AUG 3 1955	13177 12741		12		12							
8				2			50			50	8	PAID IN FULL MAY 31 1955		8710		50									
9			H	1			24			24	9	1st Half Paid 2nd Half Paid	MAY 31 1955 AUG 3 1955	13178 12741		12		12							
10				87			21 68	46		22 14	10	1st Half Paid 2nd Half Paid	MAY 31 1955 AUG 3 1955	13179 12741		11 07		11 07							
11				4			1 00	02		1 02	11	PAID IN FULL MAY 31 1955		8709		1 02									
12				4			1 00	02		1 02	12	PAID IN FULL MAY 31 1955 1st Half Paid	MAY 31 1955	8711 13180		1 02 12									
13			H	1			24			24	13	2nd Half Paid	AUG 3 1955	12741				12							
14			H	1			24			24	14	1st Half Paid 2nd Half Paid	MAY 31 1956 AUG 3 1956												
15			H	1			24			24	15	1st Half Paid 2nd Half Paid	MAY 31 1955 AUG 3 1955	12747 12745		12		12							
16			H	1			24			24	16	1st Half Paid 2nd Half Paid	MAY 31 1955 AUG 3 1956												
17			H	1			24			24	17	1st Half Paid 2nd Half Paid	MAY 31 1955 AUG 3 1956												
18			H	1			24			24	18	1st Half Paid 2nd Half Paid	MAY 31 1955 AUG 3 1956												
19											19														
20											20														
			H 9 356 365				90 90	1 84		92 74						47 64		45 10							

Assessment Roll and Tax List of Real Property in the Town of Woodrow, Cass County, Minnesota, for Taxes for the Year 1954.

*Indicate Type of Property: R-Residential, C-Commercial, I-Industrial, U-Utility, F-Farm

	In whose name assessed	To whom transferred	Description of Property: Subdivision	Sec. or Lot	Town or Block	Rng.	Number of Acres of Land: Acres	Tenths	No. School District	Indicate Agricultural Tax or No	Indicate Agricultural Tax or No	* Indicate Type of Property	True and Full Valuations: Land Exclusive of Structures and Improvements (Dollars)	Buildings and Other Structures (Dollars)	Machinery Permanently Attached to Real Estate (Dollars)	Total True and Full Value (Dollars)	Assessed Valuations: Rural: Homestead Up to $1,000 20% (Dollars)	Rural: Over $1,000 and Non-Homestead 33⅓% (Dollars)	All Other: Homestead Up to $1,000 25% (Dollars)	All Other: Over $1,000 and Non-Homestead 40% (Dollars)	Machinery Permanently Attached to Real Estate 33⅓% (Dollars)	Total Assessed Value (Dollars)	Total Assessed Value as Equalized by the Board of Review (Dollars)	Final Equalized Value (Dollars)
			Sui. On. Sch. Lodge																					
1	Enos Stanley			10	3					Yes	Yes	R	5			5	1					1		
2	" "			11						"	"	R	5			5	1					1		
3	" "			2						No	"	C	27	375		402		134				134		
4	" "			1	3					Yes	"	C	25	275		300	60					60		
5	" "			2						"	"	R	5			5	1					1		
6	" "			3						"	"	R	5			5	1					1		
7	" "			4						"	"	R	5			5	1					1		
8	" "			5						"	"	R	5			5	1					1		
9																								
10	" "		Outlot "A" Westfarfield							No	"	C	100	221		321		107				107		
11	Golden Stanley Marquis		Outlot "E" Gipsy S.P.							"	"	R												
12			W 45' of	1	1					"	"	R	30			30		10				10		
13																								
14																								
15																								
16																								
17																								
18																								
19																								
20																								
													312	891		1203	64	251				315		

Valuations by School Districts as Equalized by Department of Taxation

Sold for Taxes	District No. Rate Mills	District No. Rate Mills	District No. Rate Mills	District No. Rate Mills	District No. Rate Mills	District No. Rate Mills	Tax including State Homestead Mills	State Tax on Non-Homestead Mills	Special Taxes	Total Taxes	Paid	When Paid	Number of Receipt	March Settlement 1955	June Settlement 1955	Penalty	November Settlement 1955	Penalty	Collections to Five Monday in January 1956	Penalty	Delinquent on Five Monday in January 1956	Penalty	Total Delinquent Tax and Penalty	Remarks
	Dollars	Dollars	Dollars	Dollars	Dollars	Dollars	$ cts.	$ cts.	$ cts.	$ cts.		Month Day Year		$ cts.	$ cts.	$ cts.	$ cts.	$ cts.	$ cts.	$ cts.	$ cts.	$ cts.	$ cts.	
1			4	1			24			24	1st Half Paid 2nd Half Paid	MAY 31 1955 AUG 3 1955	13485		12		12							
2			4	1			24			24	1st Half Paid 2nd Half Paid	MAY 31 1955 AUG 3 1955	13741		12		12							
3				134			3340	70		3410	1st Half Paid 2nd Half Paid	MAY 31 1955 AUG 3 1955			1705		1705							
4			4	60			1496			1496	1st Half Paid 2nd Half Paid	MAY 31 1955 AUG 3 1955												
5			4	1			24			24	1st Half Paid 2nd Half Paid	MAY 31 1955 AUG 3 1955												
6			4	1			24			24	1st Half Paid 2nd Half Paid	MAY 31 1955 AUG 3 1955	13485		296		296							
7			4	1			24			24	1st Half Paid 2nd Half Paid	MAY 31 1955 AUG 3 1955	13741											
8			4	1			24			24	1st Half Paid 2nd Half Paid	MAY 31 1955 AUG 3 1955												
9																								
10				107			2666	56		2722	1st Half Paid 2nd Half Paid	MAY 31 1955 AUG 3 1955	13486 13742		1361		1361							
11																								
12				10			250	06		256	1st Half Paid 2nd Half Paid	MAY 31 1955 OCT 7 1955	13492 13742		128		128							
13																								
14																								
15																								
16																								
17																								
18																								
19																								
20			4	66 254 314			7896	132		8028					4014		4014							

Assessment Roll and Tax List of Real Property in the Town of Woodrow, Cass County, Minnesota, for Taxes for the Year 1954.

Form SC 155 (Revised 1954)

Indicate Type of Property: R - Residential, C - Commercial, I - Industrial, U - Utility, F - Farm

	In Whose Name Assessed	To Whom Transferred	Description of Property: Subdivision	Sec.	Town of Block	Rng.	Number of Acres of Land: Acres	Tenths	In School District	Indicate Homestead Tax w ha	Indicate Agricultural Tax w ag	Indicate Type of Property	True and Full Valuations: Land Exclusive of Structures and Improvements	Buildings and Other Structures	Machinery Permanently Attached to Real Estate	Total True and Full Value	Assessed Valuations: Rural: Homestead Up to $1,000 20%	Rural: Over $1,000 and Non-Homestead 33⅓%	All Other: Homestead Up to $1,000 25%	All Other: Over $1,000 and Non-Homestead 40%	All Other: Machinery Permanently Attached to Real Estate 33⅓%	Total Assessed Value	Total Assessed Value on Equalized by the Board of Review	Final Equalized Value
							Acres	Tenths					Dollars	Dollars	Dollars	Dollars	Dollars	Dollars	Dollars	Dollars	Dollars	Dollars	Dollars	Dollars
1	State of Minnesota																							
2	Gladys Susler									Yes	no	S	5			5	1					1		
3	State of Minnesota									"														
4	Gladys Susler									"	"	S	5			5	1					1		
5	" "									No	"	S	6			6		2				2		
6	" "									Yes	"	S	5			5	1					1		
7	State of Minnesota																							
8	State of Minnesota																							
9	Leland Edwin Hoffman & Gladys Susler									Yes	"	R	10	40		50	10					10		
10	H W Jones									No	"	R	12	150		162		54				54		
11	~~Gladys Susler~~									Yes	"	S	5			5	1					1		
12	" "									"	"	S	5			5	1					1		
13	Grace Severson									No	"	S	6			6		2				2		
14	C B & Mildred D. Shubaugh									"	"	S	12			12		4				4		
15	Mons & Hulda Thompson									"	"	R	15	170		185		61				61		
16	Daniel J & Florence E. Crudson									"	"	R	14	100		114		38				38		
17	" "									"	"	S	9			9		3				3		
18	" "									"	"	S	9			9		3				3		
19	Albert A. Susler	Outlet								Yes	"	S	10			10	2					2		
20																								
													880	460		1346	17	167				184		

	Sold for Taxes	Valuations by School Districts as Equalized by Department of Taxation: District No. / Rate / Mills						Tax including State Homestead	State Tax on Non-Homestead	Special Taxes	Total Taxes		Paid	When Paid: Month Day Year	Number of Receipt	March Settlement 1955	June Settlement 1955	Penalty	November Settlement 1955	Penalty	Collections to First Monday in January 1956	Penalty	Delinquent as First Monday in January 1956	Penalty	Total Delinquent Tax and Penalty	Remarks
		Dollars	Dollars	Dollars	Dollars	Dollars	Dollars	$ cts.	$ cts.	$ cts.	$ cts.					$ cts.	$ cts.	$ cts.	$ cts.	$ cts.	$ cts.	$ cts.	$ cts.	$ cts.	$ cts.	
1												1														
2	SOLD FOR TAXES			H	1			24			24	2	2nd Half Paid 1st Half Paid	SEP 2 1955 MAY 31 1955			61		61							
3												3														
4	SOLD FOR TAXES			H	1			24			24	4	2nd Half Paid 1st Half Paid	SEP 2 1955 MAY 31 1955	24.44 8733											
5					2			50			50	5	2nd Half Paid 1st Half Paid	SEP 2 1955 MAY 31 1955												
6	SOLD FOR TAXES			H	1			24			24	6	2nd Half Paid 1st Half Paid	SEP 2 1955 MAY 31 1955												
7												7														
8												8														
9				H	10			250			250	9	PAID IN FULL	SEP 2 1955	1345				250							
10					54			1346	28		1374	10	PAID IN FULL	MAY 31 1955	732		1374									
11	SOLD FOR TAXES			H	1			24			24	11	PAID IN FULL	APR 27 1955	5124		24									
12				H	1			24			24	12	PAID IN FULL	APR 27 1955			24									
13					2			50			50	13	PAID IN FULL	MAY 31 1955	8731		50									
14					4			100	02		102	14	PAID IN FULL	MAY 31 1955	8736		102									
15					61			1520	32		1552	15													1552	1707
16					38			946	20		966	16	PAID IN FULL	APR 28 1955	5745		966									
17					3			74	02		76	17	PAID IN FULL	APR 28 1955			76									
18					3			74	02		76	18	PAID IN FULL	APR 28 1955			76									
19	SOLD FOR TAXES			H	2			50			50	19	PAID IN FULL	SEP 2 1955	1846				50	02						
20												20														
				H	177 184 7			4580	86		4666						3753		361				1552			

Interlachen Lodge, Inc. — Interlachen Lodge, Inc. 1st Addn. — Tuller Park — Sent-on-Sad Lodge — Gladys Susler — Albert A. Susler — Outlet — Lake Bay — Resps Portage — End Of The Trail — Chief's Point — End Of The Trail Addn.

Assessment Roll and Tax List of Real Property in the Towns of Backus

*Indicate Type of Property: R-Residential, C-Commercial, I-Industrial, U-Utility, F-Farm

	In Whose Name Assessed	To Whom Transferred	Description of Property: Subdivision	Sec. or Lot	Town or Block	Rng.	Number of Acres of Land (Acres / 100ths)	No. School District	Indicates Homestead Tax	Indicates Applied Homestead Tax	Indicates Type of Property	True and Full Valuations: Land Exclusive of Structures and Improvements (Dollars)	Buildings and Other Structures (Dollars)	Machinery Permanently Attached to Real Estate (Dollars)	Total True and Full Value (Dollars)	Assessed Valuations: Rural: Homestead Up to $3,000 20% (Dollars)	Rural: Over $3,000 and Non-Homestead 33⅓% (Dollars)	All Other: Homestead Up to $3,000 25% (Dollars)	All Other: Over $3,000 and Non-Homestead 40% (Dollars)	All Other: Machinery Permanently Attached to Real Estate 33⅓% (Dollars)	Total Assessed Value (Dollars)	Total Assessed Value as Equalized by the Board of Review (Dollars)	Final Equalized Value (Dollars)
			Inter-Lake Park																				
1	A. E. Stoppel	George Clower		1	2				No	No	R	20	100		120		40				40		
2	E. L. Barrett			2							R	20	199		219		73				73		
3	Ray Richmond			3							I	15			15		5				5		
4	Florence E. & Daniel F. Cudson			4							I	15			15		5				5		
5	C. R. & Mildred E. Shepaugh			5							R	20	100		120		40				40		
6	Maye L. Lumkin & Margaret E. Chambers			6							R	20	70		90		30				30		
7	J. D. Robinson			7							R	20	100		120		40				40		
8	Sadie R. & Maude E. Earl (Mrs.)			8							I	15			15		5				5		
9	Mrs. Emma Barrett, Grace Barrett			9							I	20	40		60		20				20		
10	Albert Sisler			1	3				Yes	No		10			10	2					2		
11	" "			2							R	15	100		115	23					23		
12	" "			3							I	5			5	1					1		
13	Gladys Sisler			4							I	5			5	1					1		
14	" "			5							I	5			5	1					1		
15	" "			6							I	15			15	3					3		
16	" "			7							I	15			15	3					3		
17	Bessie Cravens		E 10' of Lot	8					No		I	15			15		5				5		
18	Gladys Sisler			9					Yes		I	10			10	2					2		
19	" "			10					No		C	15	54		69		23				23		
20	Shoe & Boys & Fred H. Berg		W 40' of Lot	8					No		C	23	400		423		141				141		
												208	1113		1321	32	439				471		

Cass County, Minnesota, for Taxes for the Year 1954.

	Sold for Taxes	Valuations by School Districts as Equalized by Department of Taxation: District No. ..... Rate ..... Mills (Dollars)	District No. ..... Rate ..... Mills (Dollars)	District No. 1464 Rate 71 Mills (Dollars)	District No. ..... Rate ..... Mills (Dollars)	District No. ..... Rate ..... Mills (Dollars)	District No. ..... Rate ..... Mills (Dollars)	Tax Including State Homestead ..... Mills ($ cts.)	State Tax on Non-Homestead 5.97 Mills ($ cts.)	Special Taxes ($ cts.)	Total Taxes ($ cts.)		Paid	When Paid (Month Day Year)	Number of Receipt	March Settlement 1955 ($ cts.)	June Settlement 1955 ($ cts.)	Penalty ($ cts.)	November Settlement 1955 ($ cts.)	Penalty ($ cts.)	Collections to First Monday in January 1956 ($ cts.)	Penalty ($ cts.)	Delinquent on First Monday in January 1956 ($ cts.)	Penalty ($ cts.)	Total Delinquent Tax and Penalty ($ cts.)	Remarks
1				40				996	20		1016	1	PAID IN FULL	MAY 31 1955	8732		1016									
2				73				1820	38		1858	2	PAID IN FULL	MAY 31 1955	8734		1858									
3				5				124	02		126	3	PAID IN FULL	MAY 31 1955	8730		126									
4				5				124	02		126	4	PAID IN FULL	APR 28 1955	8245		126									
5				40				996	20		1016	5	PAID IN FULL	MAY 31 1955	8736		1016									
6				30				748	16		764	6	PAID IN FULL	APR 27 1955	8220		764									
7				40				996	20		1016	7	PAID IN FULL	MAY 31 1955	8738		1016									
8				5				124	02		126	8	PAID IN FULL	SEP 20 1955	13844				126	64						
9				20				498	10		508	9	PAID IN FULL	MAY 31 1955	8731		508									
10	SOLD FOR TAXES		H	2				50			50	10	1st Half Paid / 2nd Half Paid	SEP 2 1955 / MAY 31 1955					50							
11	SOLD FOR TAXES		H	23				574			574	11	1st Half Paid / 2nd Half Paid	MAY 31 1955 / SEP 2 1955			324									
12			H	1				24			24	12	1st Half Paid / 2nd Half Paid	MAY 31 1955 / SEP 2 1955												
13			H	1				24			24	13	1st Half Paid / 2nd Half Paid	MAY 31 1955 / SEP 2 1955	8733 / 13844				75							
14			H	1				24			24	14	1st Half Paid / 2nd Half Paid	MAY 31 1955 / SEP 2 1955			98									
15			H	3				74			74	15	1st Half Paid / 2nd Half Paid	MAY 31 1955 / SEP 2 1955												
16	SOLD FOR TAXES		H	3				74			74	16	1st Half Paid / 2nd Half Paid	MAY 31 1955 / SEP 2 1955												
17				5				124	02		126	17	PAID IN FULL	MAY 31 1955	8737		126									
18	SOLD FOR TAXES		H	2				50			50	18	1st Half Paid / 2nd Half Paid	MAY 31 1955 / SEP 2 1955	8733 / 13844		318		318							
19	SOLD FOR TAXES			23				574	12		586	19	1st Half Paid / 2nd Half Paid	MAY 31 1955 / SEP 2 1955												
20				141				3514	74		3588	20	PAID IN FULL	FEB 22 1955	3671	3588										
			H	56 / 27 / 463				11532	218		11750					3588	7296		866							

Assessment Roll and Tax List of Real Property in the Town of Woodrow, Cass County, Minnesota, for Taxes for the Year 1954.

*Indicate Type of Property: R-Residential, C-Commercial, I-Industrial, U-Utility, F-Farm

Form SC (54) [illegible]

	In Whose Name Assessed	To Whom Transferred	Description of Property: Subdivision	Sec. or Lot	Town or Block	Rng.	Number of Acres of Land: Acres	Tenths	No. School District	Indicate Homestead Yes or No	Indicate Agricultural Yes or No	*Indicate Type of Property	True and Full Valuations: Land Exclusive of Structures and Improvements	Buildings and Other Structures	Machinery Permanently Attached to Real Estate	Total True and Full Value	Assessed Valuations: Rural: Homestead Up to $1,000 20%	Rural: Over $1,000 and Non-Homestead 33⅓%	All Other: Homestead Up to $1,000 25%	All Other: Over $1,000 and Non-Homestead 40%	All Other: Machinery Permanently Attached to Real Estate 33⅓%	Total Assessed Value	Total Assessed Value as Equalized by the Board of Review	Final Equalized Value
							Acres	Tenths					Dollars	Dollars	Dollars	Dollars	Dollars	Dollars	Dollars	Dollars	Dollars	Dollars	Dollars	Dollars
1	Ernest L. & Evelyn Lindley		Trailer Park Lot 11 Lies N. 70'	3						Yes	No	C	16	200		216		72				72		
2	~~Clarence Emil Carlson~~ Joel Walter		Anderson N. 70' of Lot	11						"	"	L	20	100		120		40				40		
3																								
4																								
5																								
6																								
7																								
8																								
9																								
10																								
11																								
12																								
13																								
14																								
15																								
16																								
17																								
18																								
19																								
20													36	300		336		112				112		

Cass County, Minnesota, for Taxes for the Year 1954.

	Sold for Taxes	Valuations by School Districts as Equalized by Department of Taxation: District No. ..... Rate ..... Mills	District No. ..... Rate ..... Mills	District No. Mixed Rate 44 Mills	District No. ..... Rate ..... Mills	District No. ..... Rate ..... Mills	The Including State Homestead ..... Mills	State Tax on Non-Homestead 5.32	Special Taxes	Total Taxes	Paid	When Paid: Month Day Year	Number of Receipt	March Settlement 1953	June Settlement 1953	Penalty	November Settlement 1953	Penalty	Collections to First Monday in January 1954	Penalty	Delinquent on First Monday in January 1955	Penalty	Total Delinquent Tax and Penalty	Remarks
		Dollars	Dollars	Dollars	Dollars	Dollars	$ cts.	$ cts.	$ cts.	$ cts.				$ cts.	$ cts.	$ cts.	$ cts.	$ cts.	$ cts.	$ cts.	$ cts.	$ cts.	$ cts.	
1	SOLD FOR TAXES			72			17.94	3.83		18.32	1st Half Paid 2nd Half Paid	SEP 2 1955 MAY 31 1955	13144 8733		9.16		9.16							
2				40			9.96	2.0		10.16	PAID IN FULL	JUL 5 1955	7122				10.16	.30						
3																								
4																								
5																								
6																								
7																								
8																								
9																								
10																								
11																								
12																								
13																								
14																								
15																								
16																								
17																								
18																								
19																								
20				112			27.90	.58		28.48					9.16		19.32							

Assessment Roll and Tax List of Real Property in the Town of Woodrow, Cass County, Minnesota, for Taxes for the Year 1954.

*Indicate Type of Property: R - Residential, C - Commercial, I - Industrial, U - Utility, F - Farm

	In Whose Name Assessed	To Whom Transferred	Description of Property: Subdivision	Sec. or Lot	Town or Block	Reg.	Number of Acres of Land: Acres	100ths	No. School District	Inclusive Homestead Tax or No	Inclusive Agricultural Tax or No	* Inclusive Type of Property	True and Full Valuations: Land Exclusive of Structures and Improvements	Buildings and Other Structures	Machinery Permanently Attached to Real Estate	Total True and Full Value	Assessed Valuations: Rural: Homestead Up to $1,000 20%	Rural: Over $1,000 and Non-Homestead 33⅓%	All Other: Homestead Up to $1,000 25%	All Other: Over $1,000 and Non-Homestead 40%	Machinery Permanently Attached to Real Estate 33⅓%	Total Assessed Value	Total Assessed Value as Equalized by the Board of Review	Final Equalized Value
							Acres	100ths					Dollars	Dollars	Dollars	Dollars	Dollars	Dollars	Dollars	Dollars	Dollars	Dollars	Dollars	Dollars
	Ethel Shimer		Lilac Point (Cont'd on 4 Sec 4-140-29)	1	1					70	NO	F	15			15		5				5		
2	"			2						"		F	15			15		5				5		
3	"			3						"		F	15			15		5				5		
4	"			4						"		R	16	230		246		82				82		
5	"			5						"		F	15			15		5				5		
6	Gustav J. + Gladys E. Sodenberg			6						"		F	15			15		5				5		
7																								
8			Note: 9-27, 28 & 1 completed Sec 4																					
9																								
10																								
11	Elmer J. + Christina B. Mattop			28						"		F	24			24		8				8		
12	" " "			29						"		F	24			24		8				8		
13	" " "			30						"		R	30	210		240		80				80		
14	" " "			31						"		F	24			24		8				8		
15	Leona Mc Coy			32						"		F	24			24		8				8		
16	" "			33						"		R	51	330		381		127				127		
17	" "			34						"		F	24			24		8				8		
18	" "			35						"		R	22	200		222		74				74		
19	Leona Kathryn Mc Coy			36						"		F	24			24		8				8		
20	Frank H + Alvina L. Rogers			37						"		F	24			24		8				8		
													444	990		1332		444				444		

	Sold for Taxes	Valuations by School Districts as Equalized by Department of Taxation: District No. ..... Rate ..... Mills	District No. ..... Rate ..... Mills	District No. ..... Rate ..... Mills	District No. 2 Rate 34.7 Mills	District No. ..... Rate ..... Mills	District No. ..... Rate ..... Mills	Tax including State Homestead	State Tax on Non-Homestead 5.22 Mills	Special Taxes	Total Taxes	Paid	When Paid: Month Day Year	Number of Receipt	March Settlement 1955	June Settlement 1955	Penalty	November Settlement 1955	Penalty	Collections to First Monday in January 1956	Penalty	Delinquent on First Monday in January 1956	Penalty	Total Delinquent Tax and Penalty	Remarks
		Dollars	Dollars	Dollars	Dollars	Dollars	Dollars	$ cts.	$ cts.	$ cts.	$ cts.				$ cts.	$ cts.	$ cts.	$ cts.	$ cts.	$ cts.	$ cts.	$ cts.	$ cts.	$ cts.	
1					5			124	02		126	1st Half Paid	MAY 31 1955			63							63	63	
2					5			124	02		126	1st Half Paid	MAY 31 1955			63							63	63	
3					5			124	02		126	1st Half Paid	MAY 31 1955	6691		63							63	63	
4					82			2044	42		2086	1st Half Paid	MAY 31 1955			1043							1043	1147	
5					5			124	04		128	1st Half Paid	MAY 31 1955			64							64	70	
6					5			124	02		126	PAID IN FULL	MAY 31 1955	8227		126									
7																									
8																									
9																									
10																									
11					8			200	04		204	PAID IN FULL	MAY 31 1955												
12					8			200	04		204	PAID IN FULL	MAY 31 1955	8713		2643									
13					80			1994	42		2036	PAID IN FULL	MAY 31 1955												
14					8			200	04		204	PAID IN FULL	MAY 31 1955												
15					8			200	04		204	Balance Paid / Part Paid	AUG 3 1955 / MAY 31 1955												
16					127			3164	66		3230	Balance Paid / Part Paid	AUG 3 1955 / MAY 31 1955	12743											
17					8			200	04		204	Balance Paid / Part Paid	AUG 3 1955 / MAY 31 1955	9712		5520		204							
18					74			1844	38		1882	Balance Paid / Part Paid	AUG 3 1955 / MAY 31 1955												
19					8			200	04		204	Balance Paid / Part Paid	AUG 3 1955 / MAY 31 1955												
20					8			200	04		204	PAID IN FULL	MAY 31 1955	8715		204									
					444			11066	228		11294					9794		204					1296		

Assessment Roll and Tax List of Real Property in the Town of Woodrow, Cass County, Minnesota, for Taxes for the Year 1954.

*Indicate Type of Property: R-Residential, C-Commercial, I-Industrial, U-Utility, F-Farm

	(In) Whose Name Assessed	To Whom Transferred	Description of Property: Subdivision	Sec. or Lot	Town or Block	Rng	Number of Acres of Land (Acres / 100ths)	No. School District	Individual Tax or No	Individual Tax or No	No. Individual Tax or No	True and Full Valuations: Land Exclusive of Structures and Improvements (Dollars)	Buildings and Other Structures (Dollars)	Machinery Permanently Attached to Real Estate (Dollars)	Total True and Full Value (Dollars)	Assessed Valuations: Rural: Homestead Up to $1,000 20%	Rural: Over $1,000 and Non-Homestead 33⅓%	All Other: Homestead Up to $1,000 25%	All Other: Over $1,000 and Non-Homestead 40%	Machinery Permanently Attached to Real Estate 33⅓%	Total Assessed Value	Total Assessed Value as Equalized by the Board of Review (Dollars)	Final Equalized Value (Dollars)
			Glen's Point																				
1	George & Bruce F Smith			38	L			2a	70	70	L	24	300		324		108				108		
2	Grace M Tisdale			39				"	"	"	L	24			24		8				8		
3	Ingeborg Machacek			40				"	"	"	L	24			24		8				8		
4	" "			41				"	"	"	L	24			24		8				8		
5	" "			42				"	"	"	L	30	600		630		210				210		
6	" "			43				"	"	"	L	15			15		5				5		
7	" "			44				"	"	"	L	15			15		5				5		
8	Maurice + Virginia M Kocher			45				"	"	"	L	15			15		5				5		
9	" "			46				"	"	"	L	15			15		5				5		
10	" "			47				"	"	70	L	15	375		390		130				130		
11	" "			48				"	"	"	L	15			15		5				5		
12	" "			49				"	"	"	L	15			15		5				5		
	Austin F + Lucille M Cadwell Donald + Frances T Gordon			1	2				70	"	L	20	154		174	3					3		
14	" "			2					"	"	L	15			15	3					3		
15	" "			3					"	"	L	15			15	3					3		
16	" "			4					"	"	L	15			15	3					3		
17	" "			5					"	"	L	15			15	3					3		
18	" "			6					70	"	L	20	151		171		57				57		
19	" "			7					"	"	L	20	151		171		57				57		
20	" "			8					"	"	L	20	151		171		57				57		
												364	1932		2296	15	693				708		

	Sold for Taxes	Valuations by School Districts as Equalized by Department of Taxation: District No. ..... Rate ..... Mills	District No. Rate ..... Mills	District No. Rate ..... Mills	District No. Rate ..... Mills	District No. Rate ..... Mills	District No. Rate ..... Mills	Tax Including State Homestead ..... Mills	State Tax on Non-Homestead 5.27 Mills	Special Taxes	Total Taxes		Paid	When Paid Month	Day	Year	Number of Receipt	March Settlement 1955	June Settlement 1955	Penalty	November Settlement 1955	Penalty	Collections to First Monday in January 1956	Penalty	Delinquent on First Monday in January 1956	Penalty	Total Delinquent Tax and Penalty	Remarks
		Dollars	Dollars	Dollars	Dollars	Dollars	Dollars	$ cts.	$ cts.	$ cts.	$ cts.							$ cts.	$ cts.	$ cts.	$ cts.	$ cts.	$ cts.	$ cts.	$ cts.	$ cts.	$ cts.	
1				108				2697	56		2748	1	PAID IN FULL	MAY	31	1955	8714		2748									
2				8				200	04		204	2	PAID IN FULL	MAY	31	1955	8717		204									
3				8				200	04		204	3	PAID IN FULL	MAY	31	1955												
4				8				200	04		204	4	PAID IN FULL	MAY	31	1955												
5				210				5234	110		5344	5	PAID IN FULL	MAY	31	1955	9700		6004									
6				5				124	02		126	6	PAID IN FULL	MAY	31	1955												
7				5				124	02		126	7	PAID IN FULL	MAY	31	1955												
8				5				124	02		126	8	2nd Half Paid / 1st Half Paid	OCT / MAY	31 / 31	1955 / 1955			63		63							
9				5				124	04		128	9	2nd Half Paid / 1st Half Paid	OCT / MAY	31 / 31	1955 / 1955	15886		64		64							
10		190						2980	68		3048	10	2nd Half Paid / 1st Half Paid	OCT / MAY	31 / 31	1955 / 1955	8716		1524		1524							
11		5						114	02		116	11	2nd Half Paid / 1st Half Paid	OCT / MAY	31 / 31	1955 / 1955			58		58							
12		5						114	02		116	12	2nd Half Paid / 1st Half Paid	OCT / MAY	31 / 31	1955 / 1955			58		58							
13	SOLD FOR TAXES	H 3						68			68	13	PAID IN FULL	MAY	9	1955												
14	SOLD FOR TAXES	H 3						68			68	14	PAID IN FULL	MAY	9	1955												
15	SOLD FOR TAXES	H 3						68			68	15	PAID IN FULL	MAY	9	1955												
16	SOLD FOR TAXES	H 3						68			68	16	PAID IN FULL	MAY	9	1955	15886		4348									
17	SOLD FOR TAXES	H 3						68			68	17	PAID IN FULL	MAY	9	1955												
18	SOLD FOR TAXES		57					1306	30		1336	18	PAID IN FULL	MAY	9	1955												
19	SOLD FOR TAXES		57					1306	30		1336	19	PAID IN FULL	MAY	9	1955												
20	SOLD FOR TAXES		57					1306	30		1336	20	PAID IN FULL	MAY	9	1955												
		H 15				14 15	na	4022																				
			511		962	693		7446	350		16838								15071		1767							
			326			668		16451																				

Assessment Roll and Tax List of Real Property in the Town of Woodrow, Cass County, Minnesota, for Taxes for the Year 1954.

*Indicate Type of Property: R - Residential, C - Commercial, I - Industrial, U - Utility, F - Farm

	In Whose Name Assessed	To Whom Transferred	Description of Property: Subdivision	Sec. or Lot	Town or Block	Reg.	Number of Acres of Land: Acres	Number of Acres of Land: Units	Sec. School District	Indicate Type of Residential Tax or No	Indicate Type of Agricultural Tax or No	Indicate Type of Farm Property	True and Full Valuations: Land Exclusive of Structures and Improvements	Buildings and Other Structures	Machinery Permanently Attached to Real Estate	Total True and Full Value	Assessed Valuations: Rural: Homestead Up to $4,000 20%	Rural: Over $4,000 and Non-Homestead 33⅓%	All Other: Homestead Up to $4,000 25%	All Other: Over $4,000 and Non-Homestead 40%	Machinery Permanently Attached to Real Estate 33⅓%	Total Assessed Value	Total Assessed Value as Equalized by the Board of Review	Final Equalized Value
							Acres	Units					Dollars	Dollars	Dollars	Dollars	Dollars	Dollars	Dollars	Dollars	Dollars	Dollars	Dollars	Dollars
			Glen Point																					
	~~Estate of Lucille Mitchell~~	Donald A. & Frances J. Gordon	2						Unorg	Yes	Yes	L					3					3		
2	" "	" "	10						"			L	15			15	3					3		
3	" "	" "	11						"			L	15			15	3					3		
4	" "	" "	12						"			L	15			15	3					3		
5	" "	" "	13						"			L	15			15	3					3		
6	" "	" "	14						"			L	20	230		250	50					50		
7	" "	" "	15						"			L	15			15	3					3		
8	" "	" "	16						"			L	15			15	3					3		
9	" "	" "	17						"			L	15			15	3					3		
10	Leo J. & Vivian J. Meyers		18						"			L	15			15	3					3		
11	" "	" "	19						"			L	30	350		380	76					76		
12	" "	" "	20						"			L	15			15	3					3		
13	" "	" "	21						"			L	15			15	3					3		
14	" "	" "	22						"			L	15			15	3					3		
15	" "	" "	23						"			L	15			15	3					3		
16	Robert Rose	State of Minnesota	24						Twp			L	15			15			5			5	Forfeited	
17	" "	State of Minnesota	25						"			L	15			15			5			5	Forfeited	
18	Walter C. Meyers	Emil Kuhn	Outlot 4						"			L	24			24			8			8		
19																								
20																								
													499	580		1079	166	14				180		
													499			499	166	14				180		

	Sold for Taxes	Variations by School Districts as Equalized by Department of Taxation: District No.	Rate	Mills	District No.	Rate	Mills	District No.	Rate	Mills	District No.	Rate	Mills	District No.	Rate	Mills	Tax Including State Homestead	State Tax on Non-Homestead	Special Taxes	Total Taxes	Paid	When Paid: Month	Day	Year	Number of Receipt	March Settlement 1955	June Settlement 1955	Penalty	November Settlement 1955	Penalty	Collections in First Monday in January 1956	Penalty	Delinquent on First Monday in January 1956	Penalty	Total Delinquent Tax and Penalty	Remarks
		Dollars	Dollars		Dollars	Dollars		Dollars	Dollars		Dollars	Dollars		Dollars	Dollars		$ cts.	$ cts.	$ cts.	$ cts.						$ cts.	$ cts.	$ cts.	$ cts.	$ cts.	$ cts.	$ cts.	$ cts.	$ cts.	
1	SOLD FOR TAXES	H	3														68			68	PAID IN FULL	MAY	10	1955												
2	SOLD FOR TAXES	H	3														68			68	PAID IN FULL	MAY	10	1955												
3	SOLD FOR TAXES	H	3														68			68	PAID IN FULL	MAY	10	1955												
4	SOLD FOR TAXES	H	3														68			68	PAID IN FULL	MAY	10	1955												
5	SOLD FOR TAXES	H	3														68			68	PAID IN FULL	MAY	10	1955	5586		1690									
6	SOLD FOR TAXES	H	60														1146			1146	PAID IN FULL	MAY	10	1955												
7	SOLD FOR TAXES	H	3														68			68	PAID IN FULL	MAY	10	1955												
8	SOLD FOR TAXES	H	3														68			68	PAID IN FULL	MAY	10	1955												
9	SOLD FOR TAXES	H	3														68			68	PAID IN FULL	MAY	10	1955												
10		H	3														68			68	PAID IN FULL	APR	5	1955			68									
11		H	76														1747			1747	PAID IN FULL	APR	5	1955			1742									
12		H	3														68			68	PAID IN FULL	APR	5	1955			68									
13		H	3														68			68	PAID IN FULL	APR	5	1955	4834		68									
14		H	3														68			68	PAID IN FULL	APR	5	1955			68									
15		H	3														68			68	PAID IN FULL	APR	5	1955			68									
16																																				
17																																				
18			1														184	04		188	PAID IN FULL	SEP	26	1955	3844				188	04						
19																																				
20																																				
		H	165														3956	04		3960							3772		188	04						
			175																																	

Assessment Roll and Tax List of Real Property in the Lowson of Woodrow, Cass County, Minnesota, for Taxes for the Year 1954.

*Indicate Type of Property? R-Residential, C-Commercial, I-Industrial, U-Utility, F-Farm

	In Whose Name Assessed	To Whom Transferred	Description of Property: Subdivision	Sec. or Lot	Town Block	Rng	Number of Acres of Land: Acres	Tenths	Sch. District	Indicate Type of Total Tax Levy No.	Indicate Type of Total Tax Levy No.	Indicate Type of Property	True and Full Valuations: Land Exclusive of Structures and Improvements	Buildings and Other Structures	Machinery Permanently Attached to Real Estate	Total True and Full Value	Assessed Valuations: Rural: Homestead Up to $2,000 20%	Rural: Over $2,000 and Non-Homestead 33⅓%	All Other: Homestead Up to $2,000 25%	All Other: Over $2,000 and Non-Homestead 40%	Machinery Permanently Attached to Real Estate 33⅓%	Total Assessed Value	Total Assessed Value as Equalized by the Board of Review	Final Equalized Value
													Dollars	Dollars	Dollars	Dollars	Dollars	Dollars	Dollars	Dollars	Dollars	Dollars	Dollars	Dollars
1	G. E. Heisig & Lucille K. Heisig		End of the Trail Sec 2 34 R 11 Sec 3 34 R 11	1	1				Lu	No	No	F	18			18		6				6		
2	"			2					"	"	"	F	18			18		6				6		
3	Gladstone & Lucille M. Heisig			3					"	"	"	F	18			18		6				6		
4	"			4					"	"	"	F	20	160		180		60				60		
5	" " "			5					"	"	"	F	21			21		7				7		
6	Ruth C. Tibbs			6					"	"	"	F	80	40		120		40				40		
7	"			7					"	"	"	F	21			21		7				7		
8	Gladys & Geo. E. Chapin Sr.			8					"	"	"	F	21			21		7				7		
9	"			9					"	"	"	F	21			21		7				7		
10	Mary F. Sewall & Mary W. Chapin			10					"	"	"	F	30	180		210		70				70		
11	" "			11					"	"	"	F	24			24		8				8		
12	Lee D. & Julia M. Sells			12						No 440	"	C	30	900 250		1180	56	300				356		
13	" " "			13						440	"	F	30			30	6					6		
14	" "			14						"	"	F	30			30	6					6		
15	" "			15						"	"	F	30			30	6					6		
16	Eugene M. Phillips			16						No	"	R	30	390		420		140				140		
17	"			17						"	"	F	30			30		10				10		
18	E. M. & Alma L. Phillips	Joseph Phillips		18						"	"	F	30			30		10				10		
19	The Astrological Occult Research Association			19						"	"	F	30			30		10				10		
20																								
													447	1900		2347	62	684				746		

Cass County, Minnesota, for Taxes for the Year 1954.

	Sold for Taxes	Valuations by School Districts as Equalized by Department of Taxation: District No. Rate Mills	District No. Rate Mills	District No. Rate Mills	Dollars	Dollars	Dollars	Tax Including State Homestead Mills	State Tax on Non-Homestead Mills	Special Taxes	Total Taxes	Paid	When Paid: Month Day Year	Number of Receipt	March Settlement 1955	June Settlement 1955	Penalty	November Settlement 1955	Penalty	Collections to First Monday in January 1956	Penalty	Delinquent on First Monday in January 1956	Total Delinquent Tax and Penalty	Remarks
								$ cts.	$ cts.	$ cts.	$ cts.				$ cts.	$ cts.	$ cts.	$ cts.	$ cts.	$ cts.	$ cts.	$ cts.	$ cts.	
1					6			150	04		154	PAID IN FULL	FEB 28 1955											
2					6			150	04		154	PAID IN FULL	FEB 28 1955											
3					6			150	04		154	PAID IN FULL	FEB 28 1955	3455	21 68									
4					60			1496	32		1528	PAID IN FULL	FEB 28 1955											
5					7			174	04		178	PAID IN FULL	FEB 28 1955											
6					40			996	20		1016	PAID IN FULL	MAY 31 1955			10 16								
7					7			174	04		178	PAID IN FULL	MAY 31 1955	13153		1 78								
8					7			174	04		178	PAID IN FULL	MAY 31 1955	8683		3 56								
9					7			174	04		178	PAID IN FULL	MAY 31 1955											
10					70			1744	36		1780	PAID IN FULL	APR 14 1955	5131		19 84								
11					8			200	04		204	PAID IN FULL	APR 14 1955											
12	SOLD FOR TAXES			H	56 300			8872	156		9028											90 28	99 31	
13	SOLD FOR TAXES			H	6			150			150											1 50	1 65	
14	SOLD FOR TAXES			H	6			150			150											1 50	1 65	
15	SOLD FOR TAXES			H	6			150			150											1 50	1 65	
16					140			3488	74		3562	PAID IN FULL	MAY 31 1955											
17					10			250	06		256	PAID IN FULL	MAY 31 1955	8617		40 74								
18					10			250	06		256	PAID IN FULL	MAY 31 1955											
19	SOLD FOR TAXES				10			250	06		256											2 56		
20																								
				H	74 670 744			19142	368		19510				21 68	76 08						99 31		

Assessment Roll and Tax List of Real Property in the Town of Woodrow,

*Indicate Type of Property: R-Residential, C-Commercial, I-Industrial, U-Utility, F-Farm

	In Whose Name Assessed	To Whom Transferred	Description of Property: Subdivision	Sec. or Lot	Town or Block	Reg	Number of Acres of Land: Acres	Tenths	Sch. District	Indicate Homestead Tax in No	Indicate Agricultural Tax in No	Indicate Type of Property*	True and Full Valuations: Land Exclusive of Structures and Improvements	Buildings and Other Structures	Machinery Permanently Attached to Real Estate	Total True and Full Value	Assessed Valuations: Rural: Homestead Up to $10,000 20%	Rural: Over $10,000 and Non-Homestead 33⅓%	All Other: Homestead Up to $3,000 25%	All Other: Over $3,000 and Non-Homestead 40%	Machinery Permanently Attached to Real Estate 33⅓%	Total Assessed Value	Total Assessed Value as Equalized by the Board of Review	Final Equalized Value
													Dollars	Dollars	Dollars	Dollars	Dollars	Dollars	Dollars	Dollars	Dollars	Dollars	Dollars	Dollars
			End O' The Trail																					
1	Ruth Christiansen			14					Unc	No		R	30			30		10				10		
2	William Lee			2					"	"		R	30	330		360		120				120		
3	Walter O. Ridgeway			3					"	"		R	30			30		10				10		
4	William E. McGregor			4					"	"		R	30			30		10				10		
5	" "			5					"	"		R	30	132		162		54				54		
6	Jacob L. Fanning			6					"	"		R	30			30		10				10		
7	" "			7					"	"		R	30			30		10				10		
8	Lloyd H. Rupperson			8					"	"		R	30			30		10				10		
9	John E. Rupperson			9					"	"		R	30			30		10				10		
10	" "			10					"	"		R	30			30		10				10		
11	Lillian C. Brink			11					"	"		R	30			30		10				10		
12	" "			12					"	"		R	30			30		10				10		
13	" "			13					"	"		R	30			30		10				10		
14	Valley Delapinka			14					"	"		R	30			30		10				10		
15	Valley Delapinka			15					"	"		R	60	222		282		94				94		
16	" "			16 S½ of N½					"	"		R	18			18		6				6		
17	Ward W. & Marie V. Haney		NW½ of Lot	16					"	"		R	18			18		6				6		
18	Ward W. Haney			17					"	"		R	36			36		12				12		
19	"			18					"	"		R	60	378		438		146				146		
20	" "		E½ of Lot	18					"	"		R	18			18		6				6		
													630	1062		1692		564				564		

	Sold for Taxes	Valuations by School Districts as Equalized by Department of Taxation: District No. Rate Mills	District No. Rate Mills	District No. Rate Mills	District No. Rate Mills	District No. Rate Mills	Tax including State Homestead	State Tax on Non-Homestead 5.2 Mills	Special Taxes	Total Taxes	Paid	When Paid: Month Day Year	Number of Receipt	March Settlement 1955	June Settlement 1955	Penalty	November Settlement 1955	Penalty	Collections to First Monday in January 1956	Penalty	Delinquent as of First Monday in January 1956	Penalty	Total Delinquent Tax and Penalty	Remarks
		Dollars	Dollars	Dollars	Dollars	Dollars	$ cts.	$ cts.	$ cts.	$ cts.				$ cts.	$ cts.	$ cts.	$ cts.	$ cts.	$ cts.	$ cts.	$ cts.	$ cts.	$ cts.	
1		10					230	06		236	1 PAID IN FULL	MAY 31 1955	8514		236									
2		120					2750	62		2812	2 PAID IN FULL	FEB 14 1955	194	2812										
3		10					230	06		236	3 PAID IN FULL	MAY 31 1955	8642		236									
4		10					230	06		236	4 PAID IN FULL	MAY 31 1955	8696		1502									
5		54					1238	28		1266	5 PAID IN FULL	MAY 31 1955												
6		10					230	06		236	6 PAID IN FULL	MAY 31 1955	8602		472									
7		10					230	06		236	7 PAID IN FULL	MAY 31 1955												
8		10					230	06		236	8 PAID IN FULL	MAY 31 1955	8690		236									
9		10					230	06		236	9 PAID IN FULL	MAY 31 1955	8641		472									
10		10					230	06		236	10 PAID IN FULL	MAY 31 1955												
11		10					230	06		236	11 PAID IN FULL	APR 19 1955												
12		10					230	06		236	12 PAID IN FULL	APR 19 1955	5149		708									
13		10					230	06		236	13 PAID IN FULL	APR 19 1955												
14		10					230	06		236	14 PAID IN FULL	MAY 18 1955			236									
15		94					2154	50		2204	15 PAID IN FULL	MAY 18 1955	5240		2204									
16				6			150	04		154	16 PAID IN FULL	MAY 18 1955			154									
17				6			150	04		154	17 PAID IN FULL	MAY 31 1955	3049		154									
18				12			300	06		306	18 PAID IN FULL	MAR 22 1955			306									
19				146			3638	76		3714	19 PAID IN FULL	MAR 22 1955	5044		3714									
20				6			150	04		154	20 PAID IN FULL	MAR 22 1955			154									
		398	1763	564		112	43188 / 8702 / 132890	306		13596				2812	10784									

Assessment Roll and Tax List of Real Property in the Town of Woodrow, Cass County, Minnesota, for Taxes for the Year 1954.

Form SC (54) — Indicate Type of Property: R - Residential, C - Commercial, I - Industrial, U - Utility, F - Farm

In Whose Name Assessed	To Whom Transferred	Description of Property: Subdivision	Sec. Lot	Town Lot Block	Reg.	Number of Acres of Land: Acres	100ths	Sch. Dist.	Indicate Type of Property	Indicate Type of Property	Indicate Type of Property	True and Full Valuations: Land Exclusive of Structures and Improvements	Buildings and Other Structures	Machinery Permanently Attached to Real Estate	Total True and Full Value	Assessed Valuations: Rural: Homestead Up to $1,000 20%	Rural: Over $4,000 and Non-Homestead 33⅓%	All Other: Homestead Up to $1,000 25%	All Other: Over $4,000 and Non-Homestead 40%	All Other: Machinery Permanently Attached to Real Estate 33⅓%	Total Assessed Value	Total Assessed Value as Equalized by the Board of Review	Final Equalized Value
						Acres	100ths					Dollars	Dollars	Dollars	Dollars	Dollars	Dollars	Dollars	Dollars	Dollars	Dollars	Dollars	Dollars
Elmer L. Hart		End O The Trail	1	W½ of Lot 4		4a	70	105				18			18		6				6		
" "			2	20				"				36			36		12				12		
" "			3	21				"		B		60	426		486		162				162		
" "			4	22				"				30			30		10				10		
" "			5	23				"				30			30		10				10		
" "			6	24				"				24			24		8				8		
" "			7	25				"				24			24		8				8		
" "			8	26				"				24			24		8				8		
" "			9	27				"				18			18		6				6		
Carl Hamer			10	28				"			R	30	150		180		60				60		
Agnes V. Swalin			11	29				"				24			24		8				8		
" "			12	30				"			R	30	150		180		60				60		
Carl O. & Ann Johnson			13	31				"				23	640		663		221				221		
" "			14	32				"				25			25	5					5		
" "			15	33				"				25			25	5					5		
" "			16	34				"				25			25	5					5		
Norville C. Perrier			17	35				70			R	30	150		180		60				60		
Norville C. & Kathryn G. Perrier			18	36				"				30			30		10				10		
			19																				
			20																				
												504	1626		2130	5	699				704		

Interlachen Lodge, Inc. — Interlachen Lodge, Inc. 1st Addn. — Fond-a-Sod Lodge — Fusler Park — Glen's Point

Sold for Taxes	Valuations by School Districts as Equalized by Department of Taxation: District No. ____ Rate ____ Mills	District No. ____ Rate ____ Mills	District No. ____ Rate ____ Mills	District No. 70 Rate 7.7 Mills	District No. ____ Rate ____ Mills	District No. ____ Rate ____ Mills	Tax including State Homestead	State Tax on Non-Homestead 6.44 Mills	Special Taxes	Total Taxes		Paid	When Paid: Month	Day	Year	Number of Receipt	March Settlement 1955	June Settlement 1955	Penalty	November Settlement 1955	Penalty	Collections to First Monday in January 1956	Penalty	Delinquent on First Monday in January 1956	Penalty	Total Delinquent Tax and Penalty	Remarks
	Dollars	Dollars	Dollars	Dollars	Dollars	Dollars	$ cts.	$ cts.	$ cts.	$ cts.							$ cts.	$ cts.	$ cts.	$ cts.	$ cts.	$ cts.	$ cts.	$ cts.	$ cts.	$ cts.	
				6			150	04		154	1	PAID IN FULL	MAY	31	1955			154									
				12			300	06		306	2	PAID IN FULL	MAY	31	1955												
				162			4038	84		4122	3	PAID IN FULL	MAY	31	1955												
				10			250	06		256	4	PAID IN FULL	MAY	31	1955												
				10			250	06		256	5	PAID IN FULL	MAY	31	1955	8013		5706									
				8			200	04		204	6	PAID IN FULL	MAY	31	1955												
				8			200	04		204	7	PAID IN FULL	MAY	31	1955												
				8			200	04		204	8	PAID IN FULL	MAY	31	1955												
				6			150	04		154	9	PAID IN FULL	MAY	31	1955												
				60			1496	32		1528	10	PAID IN FULL	MAY	31	1955	8595		1528									
				8			200	04		204	11	PAID IN FULL	MAY	31	1955	8695		1732									
				60			1496	32		1528	12	PAID IN FULL	MAY	31	1955												
												2nd Half Paid	OCT	3	1955												
				221			5508	116		5624	13	1st Half Paid	MAY	31	1955												
												2nd Half Paid	OCT	3	1955												
			H	5			124			124	14	1st Half Paid	MAY	31	1955	8775		2798		2998							
												2nd Half Paid	OCT	3	1955												
			H	5			124			124	15	1st Half Paid	MAY	31	1955												
												2nd Half Paid	OCT	3	1955	13882											
			H	5			124			124	16	1st Half Paid	MAY	31	1955												
				60			1496	32		1528	17	PAID IN FULL	MAY	31	1955	8694		1784									
				10			250	06		256	18	PAID IN FULL	MAY	31	1955												
											19																
											20																
			H	15																							
				699			16556	344		16900								13902		2998							
				664																							

Info — Kate's Bay — Lone Tepee Portage — End O The Trail Co. Admin. — Mark's Resort — End O The Trail Tournament — End O The Trail

Assessment Roll and Tax List of Real Property in the Town of Woodson, Cass County, Minnesota, for Taxes for the Year 1954.

*Indicate Type of Property: R-Residential, C-Commercial, I-Industrial, U-Utility, F-Farm

	In Whose Name Assessed	To Whom Transferred	Description of Property: Subdivision	Sec. or Lot	Town or Block	Rng	Number of Acres of Land: Acres	Units	S. or S. Scal. District	Indicate Land Type	Indicate Agricultural Type	Indicate Land Type	True and Full Valuations: Land Exclusive of Structures and Improvements	Buildings and Other Structures	Machinery Permanently Attached to Real Estate	Total True and Full Value	Assessed Valuations: Rural: Homestead Up to $4,000 20%	Rural: Over $4,000 and Non-Homestead 33⅓%	All Other: Homestead Up to $4,000 25%	All Other: Over $4,000 and Non-Homestead 40%	Machinery Permanently Attached to Real Estate 33⅓%	Total Assessed Value	Total Assessed Value as Equalized by the Board of Review	Final Equalized Value
													Dollars	Dollars	Dollars	Dollars	Dollars	Dollars	Dollars	Dollars	Dollars	Dollars	Dollars	Dollars
1	Hans A. & Mattie Dalaker		End O' The Trail	15				Un	76	10	S		21			21		7				7		
2	" "			2					"	"	S		21			21		7				7		
3	Hans A. Dalaker			3					"	"	R		30	180		210		70				70		
4	Harriet K. Patterson			4					"	"	R		30	261		291		97				97		
5	William M. Carlton & Laura E. Harbison			5					"	"	R		30	210		240		80				80		
6	Elva M. Geiger			6					"	"	R		30	210		240		80				80		
7	Susan W. & Elva M. Geiger			7					"	"	S		30			30		10				10		
8	Ernest W. & Florence E. Anderson			8					"	"	R		30	240		270		90				90		
9	" "			9					"	"	S		30			30		10				10		
10	Lloyd E. & Bertha C. Arneson			10					"	"	S		30			30		10				10		
11	" "			11					"	"	S		30			30		10				10		
12	O. D. Anderson			12					"	"	S		30			30		10				10		
13	Louis Farro			13					"	"	S		30			30		10				10		
14	E. Louise Elliot			14					"	"	S		30			30		10				10		
15	" "			15					"	"	S		30			30		10				10		
16	" "			16					"	"	C		50	772		822		274				274		
17	" "			17					"	"	S		45			45		15				15		
18	Esther M. Johnson			18					"	1	R		30	210		240		80				80		
19	" "			19					"	"	S		30			30		10				10		
20																								
													690	2003		2690		690				690		

Cass County, Minnesota, for Taxes for the Year 1954.

	Sold for Taxes	Valuations by School Districts as Equalized by Department of Taxation: District No. ..... Rate ..... Mills	District No. ..... Rate ..... Mills	District No. ..... Rate ..... Mills	District No. 76 Rate 7 Mills	District No. ..... Rate ..... Mills	District No. ..... Rate ..... Mills	Tax Including State Homestead ..... Mills	State Tax on Non-Homestead 5.77 Mills	Special Taxes	Total Taxes	Paid	When Paid: Month Day Year	Number of Receipt	March Settlement 1955	June Settlement 1955	Penalty	November Settlement 1955	Penalty	Collections to First Monday in January 1956	Penalty	Delinquent on First Monday in January 1956	Total Delinquent Tax and Penalty	Remarks
		Dollars	Dollars	Dollars	Dollars	Dollars	Dollars	$ cts.	$ cts.	$ cts.	$ cts.				$ cts.	$ cts.	$ cts.	$ cts.	$ cts.	$ cts.	$ cts.	$ cts.	$ cts.	
1					7			174	04		178	1 PAID IN FULL	MAY 31 1955											
2					7			174	04		178	2 PAID IN FULL	MAY 31 1955	8596		21 36								
3					70			1744	36		1780	3 PAID IN FULL	MAY 31 1955											
4					97			2418	50		2468	4 PAID IN FULL	MAY 31 1955	8597		24 68								
5					80			1994	42		2036	5 PAID IN FULL	MAY 31 1955	8603		20 36								
6					80			1994	42		2036	6 PAID IN FULL	MAY 31 1955	8682		20 36								
7					10			250	06		256	7										2 56		
8					90			2242	46		2288	8 PAID IN FULL	FEB 28 1955	3130	25 44									
9					10			250	06		256	9 PAID IN FULL	FEB 28 1955											
10					10			250	06		256	10 PAID IN FULL	MAY 31 1955	8610		5 12								
11					10			250	06		256	11 PAID IN FULL	MAY 31 1955											
12	SOLD FOR TAXES				10			250	06		256	12										2 56		
13					10			250	06		256	13 PAID IN FULL	MAY 31 1955	8684		2 56								
14					10			250	06		256	14 PAID IN FULL	MAY 31 1955											
15					10			250	06		256	15 PAID IN FULL	MAY 31 1955	8699		7 86								
16					274			6828	144		6972	16 PAID IN FULL	MAY 31 1955											
17					15			374	08		382	17 PAID IN FULL	MAY 31 1955											
18					80			1994	42		2036	18 PAID IN FULL	MAY 31 1955	8604		22 92								
19					10			250	06		256	19 PAID IN FULL	MAY 31 1955											
20												20												
					690			22186	472		22658				25 44	196 02						5 12		

Assessment Roll and Tax List of Real Property in the Town of Wolf Lake, Cass County, Minnesota, for Taxes for the Year 1954.

Form SD (54) [illegible]

*Indicate Type of Property: R-Residential, C-Commercial, I-Industrial, U-Utility, F-Farm

	In Whose Name Assessed	To Whom Transferred	Description of Property: Subdivision	Sec. or Lot	Town of Block	Reg	Number of Acres of Land: Acres	100ths	No. School District	Indicate Homestead by Yes or No	Indicate Agricultural Land by Yes or No	*Indicate Type of Property	True and Full Valuations: Land Exclusive of Structures and Improvements	Buildings and Other Structures	Machinery Permanently Attached to Real Estate	Total True and Full Value	Assessed Valuations: Rural: Homestead Up to $1,000 20%	Over $4,000 and Non-Homestead 33⅓%	All Other: Homestead Up to $1,000 25%	Over $4,000 and Non-Homestead 40%	Machinery Permanently Attached to Real Estate 33⅓%	Total Assessed Value	Total Amount Value as Equalized by the Board of Review	Final Equalized Value
			End O' The Trail																					
1	Della H. Danforth			20.5					4a	No	R	S	30			30		10				10		
2	Mitchell L. Danforth			21						"	"	"	30	210		240		80				80		
3	Ralph M. & Della H. Robinson			22						"	"	R	61	1100		1161		387				387		
4	" " "			23						"	"	S	45			45		15				15		
5	Louis F. Parker			24						"	"	S	36			36		12				12		
6	Louis F. & Myrtle A. Parker			25						"	"	R	40	374		414		138				138		
7	Myrtle A. Parker			26						"	"	S	36			36		12				12		
8	John J. Pankullow			27						"	"	R	40	230		270		90				90		
9	Samuel & Mary Carlson			28						"	"	R	40	260		300		100				100		
10	John C. Petrowsky			29						4a	"	S	45	320		365	73					73		
11	" " "			30						"	"	S	40			40	8					8		
12	John J. & Marie E. McDonough			31						No	"	R	40	337		377		133				133		
13	" " "			32						"	"	S	30			30		10				10		
14	Phillip C. Sanders			33						"	"	S	30			30		10				10		
15	Phillip H. & Minnie J. Knight			34						"	"	S	30	90		120		40				40		
16	Edna J. Sanders			35						"	"	L	24			24		8				8		
17	" " "			36						"	"	L	80	226		306		102				102		
18	" " "			37						"	"	L	21			21		7				7		
19	State Of Minnesota			38 6																				
20	Oscar Oetzpard			39						"	"	L	21			21		7				7		
													[illegible]	3229		[illegible]	[illegible]	[illegible]				12442		

	Sold for Taxes	Valuations by School Districts as Equalized by Department of Taxation: District No. / Rate Mills	District No. / Rate Mills	District No. / Rate Mills	Dollars	Dollars	Dollars	Tax Including State Homestead Mills	State Tax on Non-Homestead Mills	Special Taxes	Total Taxes		Paid	When Paid: Month Day Year	Number of Receipt	March Settlement 1955	June Settlement 1955	Penalty	November Settlement 1955	Penalty	Collections to First Monday in January 1956	Penalty	Delinquent on First Monday in January 1956	Total Delinquent Tax and Penalty	Remarks
1					10			250	06		256	1	PAID IN FULL	MAY 31 1955	8611		22.92								
2					80			1994	42		2036	2	PAID IN FULL	MAY 31 1955											
3					387			9644	202		9846	3	PAID IN FULL	MAY 31 1955	8688		102.28								
4					15			374	08		382	4	PAID IN FULL	MAY 31 1955											
5					12			300	06		306	5	2nd Half Paid / 1st Half Paid	OCT 31 1955 / MAY 31 1955											
6					138			3440	72		3512	6	2nd Half Paid / 1st Half Paid	OCT 31 1955 / MAY 31 1955	15940 / 9260		20.62		20.62						
7					12			300	06		306	7	2nd Half Paid / 1st Half Paid	OCT 31 1954 / MAY 31 1955	7404										
8					90			2242	46		2288	8	PAID IN FULL	MAY 31 1955	8608		22.88								
9					100			2492	52		2544	9	PAID IN FULL	MAY 31 1955	8600		25.44								
10				H	73			1820			1820	10	PAID IN FULL	MAY 25 1955	6659		18.20								
11				H	8			200			200	11	PAID IN FULL	MAY 25 1955			2.00								
12					133			3314	70		3384	12	penalty / paid	Oct 17 1955 / OCT 17 1955	5993 / 5997				34.40	1.27					
13					10			250	06		256	13	PAID IN FULL	OCT 27 1955											
14		Rebate #8615		H	6			150 / 250	06		156 / 256	14	PAID IN FULL	MAY 31 1955	8609		2.56								Ref. W. H. 7141 9-22-55 1.06 1.06 Abated
15					40			996	20		1016	15	PAID IN FULL	MAY 31 1955	8605		10.16								
16		Rebate #8615		H	5			124 / 240	04		124 / 244	16	PAID IN FULL	MAY 31 1955											.80 Abated
17		"	"	H	61			1520 / 2542	54		1574 / 2596	17	PAID IN FULL	MAY 31 1955	8609		29.78		Refunded on #7141 9-22-55 12.34						10.76 "
18		"	"	H	4			100 / 174	04		104 / 178	18	PAID IN FULL	MAY 31 1955											.78 "
19												19													
20				H	8 / 161 / 1292			174	04		178	20	PAID IN FULL	MAY 31 1955	13154		1.78								
								30956	608		31564						258.62		57.02						13.40 "

Assessment Roll and Tax List of Real Property in the Town of Woodrow, Cass County, Minnesota, for Taxes for the Year 1954.

*Indicate Type of Property: R-Residential, C-Commercial, I-Industrial, U-Utility, F-Farm

In Whose Name Assessed	To Whom Transferred	Description of Property: Subdivision	Sec. or Lot	Town or Block	Reg	Number of Acres of Land: Acres	Mills	No. School District	Indicate Type of Improvements	Indicate Type of Personal Tax	True and Full Valuations: Land Exclusive of Structures and Improvements	Buildings and Other Structures	Machinery Permanently Attached to Real Estate	Total True and Full Value	Assessed Valuations: Rural: Homestead Up to $4,000 20%	Rural: Other Than Homestead 33⅓%	All Other: Homestead Up to $4,000 25%	All Other: Over $4,000 and Non-Homestead 40%	All Other: Machinery Permanently Attached to Real Estate 33⅓%	Total Assessed Value	Total Assessed Value as Equalized by the Board of Review	Final Equalized Value	Remarks
						Acres	Mills				Dollars	Dollars	Dollars	Dollars	Dollars	Dollars	Dollars	Dollars	Dollars	Dollars	Dollars	Dollars	
~~Lawrence Lofton~~ State of Minnesota		1	30	6				4	70	700	21			21		7				7			1.78 Cancelled
State of Minnesota		2	34																				
State of Minnesota		3	32																				
State of Minnesota		4	33																				
A. W. Amundson		5	17								21			21		7				7			
State of Minnesota		6	2																				
State of Minnesota		7	3																				
State of Minnesota		8	4																				
State of Minnesota		9	5																				
State of Minnesota		10	6																				
State of Minnesota		11	7																				
Will & E. Marie Albanton		12	18								24			24		8				8			
" " "		13	2								30	300		330		110				110			
" " "		14	3								30			30		10				10			
" " "		15	4								30			30		10				10			
" " "		16	5								30	75		105		35				35			
Harriet M. Byfield		17	6								30			30		10				10			
" "		18	7								30	300		330		110				110			
"		19	8								30			30		10				10			
		20																					
											216	675		891		317				317			

Sold for Taxes	Valuations by School Districts as Equalized by Department of Taxation: District No. ___ Rate ___ Mills	District No. ___ Rate ___ Mills	District No. ___ Rate ___ Mills	District No. 1 Rate 24 Mills	District No. ___ Rate ___ Mills	District No. ___ Rate ___ Mills	Tax Including State Homestead	State Tax on Non-Homestead 5.27 Mills	Special Taxes	Total Taxes		Paid	When Paid: Month	Day	Year	Number of Receipt	March Settlement 1955	June Settlement 1955	Penalty	November Settlement 1955	Penalty	Collections to First Monday in January 1956	Penalty	Delinquent on First Monday in January 1956	Penalty	Total Delinquent Tax and Penalty	Remarks
	Dollars	Dollars	Dollars	Dollars	Dollars	Dollars	$ cts.	$ cts.	$ cts.	$ cts.							$ cts.	$ cts.	$ cts.	$ cts.	$ cts.	$ cts.	$ cts.	$ cts.	$ cts.	$ cts.	
1 Item for taxes				7	014	1955	174	04		178	1	Forfeited			11-15-55												1.78 Cancelled
2											2																
3											3																
4											4																
5				7			174	04		178	5	PAID IN FULL MAY 31 1955	8661					178									
6											6																
7											7																
8											8																
9											9																
10											10																
11											11																
12				8			200	04		204	12	PAID IN FULL MAY 27 1955															
13				110			2747	58		2800	13	PAID IN FULL MAY 27 1955															
14				10			250	06		256	14	PAID IN FULL MAY 27 1955	6129					44 06									
15				10			250	06		256	15	PAID IN FULL MAY 27 1955															
16				35			872	18		890	16	PAID IN FULL MAY 27 1955															
17				10			250	06		256	17	PAID IN FULL MAY 31 1955															
18				110			2747	58		2800	18	PAID IN FULL MAY 31 1955	8697					33 12									
19				10			250	06		256	19	PAID IN FULL MAY 31 1955															
20											20																
				317			7904	170		8074								7896									178 "

Assessment Roll and Tax List of Real Property in the Town of Woodrow, Cass County, Minnesota, for Taxes for the Year 1954.

*Indicate Type of Property: R-Residential, C-Commercial, I-Industrial, U-Utility, F-Farm

	In Whose Name Assessed	To Whom Transferred	Description of Property: Subdivision	Sec. or Lot	Town or Block	Reg	Number of Acres of Land: Acres	Mills	No. School District	Indicate Homestead by Yes or No	Indicate Agricultural Land by Yes or No	*Indicate Type of Property	True and Full Valuations: Land Exclusive of Structures and Improvements (Dollars)	Buildings and Other Structures (Dollars)	Machinery Permanently Attached to Real Estate (Dollars)	Total True and Full Value (Dollars)	Assessed Valuations: Rural: Homestead Up to $4,000 20% (Dollars)	Rural: Over $4,000 and Non-Homestead 33⅓% (Dollars)	All Other: Homestead Up to $4,000 25% (Dollars)	All Other: Over $4,000 and Non-Homestead 40% (Dollars)	All Other: Machinery Permanently Attached to Real Estate 33⅓% (Dollars)	Total Assessed Value (Dollars)	Total Assessed Value as Equalized by the Board of Review (Dollars)	Final Equalized Value (Dollars)	Remarks
			End O' The Trail																						
1	Ruth L Sanders			4	8				Un	No	No	L	30			30		10				10			1.06 Abated
2	"			10						"	"	L	30			30		10				10			1.06 "
3	"			11						"	"	L	30	390		420		140				140			14.70 "
4	"			12						"	"	L	30			30		10				10			1.06 Abated
5	E. O. Habberstad			13						"	"	L	30	252		282		94				94			
6	" "			14						"	"	L	45	201		246		82				82			
7	" "			15						"	"	L	30			30		10				10			
8	Margaret E. Collins			16						"	"	L	30			30		10				10			
9	" "			17						"	"	L	29	280		309		103				103			
10	" "			18						"	"	L	30			30		10				10			
11	" "			19						"	"	L	30			30		10				10			
12	Don L & Eunice B. Jenkins			2	9					"	"	L	30			30		10				10			
13	" "			2						"	"	L	31	350		381		127				127			
14	Donald N. & Arline F. Ferguson			3						"	"	L	30	201		231		77				77			
15	M. J. & Ruth Girard			4						"	"	L	30	300		330		110				110			
16	J. H. & Blanche Skogvold			5						"	"	L	30			30		10				10			
17	" "			6						"	"	L	30			30		10				10			
18	" "			7						"	"	L	30	150		180		60				60			
19	" "			8						"	"	L	30			30		10				10			
20																									
													2905	2324		5229		968				968			

	Sold for Taxes	Valuations by School Districts as Equalized by Department of Taxation: District No. ..... Rate ..... Mills	Dollars	Dollars	Dollars	Dollars	Dollars	Tax Including State Homestead ..... Mills	State Tax on Non-Homestead 5.3 Mills	Special Taxes	Total Taxes	Paid	When Paid: Month	Day	Year	Number of Receipt	March Settlement 1955	June Settlement 1955	Penalty	November Settlement 1955	Penalty	Collections to First Monday in January 1956	Penalty	Delinquent on First Monday in January 1956	Total Delinquent Tax and Penalty	Remarks
1		Abst. # 6585 H 6						1.50	.06		1.56	1 Part Paid	MAY 31	1955						Ref. Int. # 6755	8-10-55					
2		" 6585 H 6						1.50	.06		1.56	2 Part Paid	MAY 31	1955							#268					
3		" 6585 H 84						20.90	.74		21.64	3 Part Paid	MAY 31	1955	1755			281								
4		" 6585 H 6						1.50	.06		1.56	4 Part Paid	MAY 31	1955												
5								23.42	.50		23.92	5 PAID IN FULL	JAN 14	1955			23.92									
6								20.44	.42		20.86	6 PAID IN FULL	JAN 14	1955		61	20.86									
7								2.50	.06		2.56	7 PAID IN FULL	JAN 14	1955			2.56									
8								2.50	.06		2.56	8 PAID IN FULL	MAY 31	1955												
9						103		25.66	.54		26.20	9 PAID IN FULL	MAY 31	1955		8618		33.85								
10						10		2.50	.06		2.56	10 PAID IN FULL	MAY 31	1955												
11						10		2.50	.06		2.56	11 PAID IN FULL	MAY 31	1955												
12						10		2.50	.06		2.56	12 PAID IN FULL	APR 27	1955												
13						127		31.64	.66		32.30	13 PAID IN FULL	APR 27	1955		5229		31.84								
14	SOLD FOR TAXES					77		19.18	.40		19.58	14 Balance Paid / Part Paid	SEP 8 / MAY 31	1955		3977 / 6576		17.24		2.35						
15						110		27.42	.58		28.00	15 PAID IN FULL	MAY 31	1955		8686		28.00								
16						10		2.50	.06		2.56	16 PAID IN FULL	MAY 31	1955												
17						10		2.50	.06		2.56	17 PAID IN FULL	MAY 31	1955		8687		22.46								
18						60		14.96	.32		15.28	18 PAID IN FULL	MAY 31	1955												
19						10		2.50	.06		2.56	19 PAID IN FULL	MAY 31	1955												
20												20														
						903		225.10	4.82		229.92						47.94	165.06		2.32						

Assessment Roll and Tax List of Real Property in the Town of Woodrow, Cass County, Minnesota, for Taxes for the Year 1954.

*Indicate Type of Property: R - Residential, C - Commercial, I - Industrial, U - Utility, F - Farm

	In Whose Name Assessed	To Whom Transferred	Description of Property: Subdivision	Sec. or Lot	Town or Block	Reg	Number of Acres of Land: Acres	100ths	No. School District	Inductrial Land Tax or No	Industrial Tax or No	Type of Property	True and Full Valuations: Land Exclusive of Structures and Improvements	Buildings and Other Structures	Machinery Permanently Attached to Real Estate	Total True and Full Value	Assessed Valuations: Rural: Homestead Up to $4,000 20%	Over $4,000 and Non-Homestead 33⅓%	All Other: Homestead Up to $4,000 25%	Over $4,000 and Non-Homestead 40%	Machinery Permanently Attached to Real Estate 33⅓%	Total Assessed Value	Total Assessed Value as Equalized by the Board of Review	Final Equalized Value
													Dollars	Dollars	Dollars	Dollars	Dollars	Dollars	Dollars	Dollars	Dollars	Dollars	Dollars	Dollars
1	M.C. + Edna D. Smith		End O'The Trail	9	9				Non	70	70	L	21			21		7				7		
2	" "		"	10					"	"	"	L	21			21		7				7		
3	" "		"	11					"	"	"	L	21			21		7				7		
4	" "		"	12					"	"	"	L	24			24		8				8		
5	" "		"	13					"	"	"	L	30	501		531		177				177		
6	" "		"	14					"	"	"	L	30			30		10				10		
7	" "		"	15					"	"	"	L	30			30		10				10		
8	" "		"	16					"	"	"	L	30			30		10				10		
9	Margaret + Atle B. Christenson		"	1	11				"	"	"	R	48	102		150		49				49		
10	" "		"	2					"	"	"	T	48	69		117		39				39		
11	" "		"	3					"	"	"	T	18			18		6				6		
12	Leslie L. Roby		"	4					"	"	"	T	18			18		6				6		
13	" "		"	5					"	"	"	T	18			18		6				6		
14	" "		"	6					"	"	"	T	18			18		6				6		
15	Arlene O. Arthur		"	1	12				"	"	"	L	25	50		75	15					15		
16	" "		"	2					"	"	"	L	30	250		280	56					56		
17	George A. Johnson		"	3					"	"	"	L	30	330		360		120				120		
18	Atle B. + Margaret Christenson		"	4					"	"	"	L	30	321		351		117				117		
19	" " "		"	5					"	"	"	L	30	180		210		70				70		
20	Margaret + Ulvah S. Hancock		"	6					"	"	"	L	30	171		201		67				67		
													400	2000		2400	71	799				870		

	Sold for Taxes	Valuations by School Districts as Equalized by Department of Taxation: District No. ___ Rate ___ Mills	District No. ___ Rate ___ Mills	District No. ___ Rate ___ Mills	Total No. 1 Rate 4.4 Mills	District No. ___ Rate ___ Mills	District No. ___ Rate ___ Mills	Tax Including State Homestead	State Tax on Non-Homestead 5.2 Mills	Special Taxes	Total Taxes	Paid	When Paid: Month Day Year	Number of Receipt	March Settlement 1955	June Settlement 1955	Penalty	November Settlement 1955	Penalty	Collections to First Monday in January 1956	Penalty	Delinquent on First Monday in January 1956	Penalty	Total Delinquent Tax and Penalty	Remarks
		Dollars	Dollars	Dollars	Dollars	Dollars	Dollars	$ cts.	$ cts.	$ cts.	$ cts.				$ cts.	$ cts.	$ cts.	$ cts.	$ cts.	$ cts.	$ cts.	$ cts.	$ cts.	$ cts.	
1					7			174	04		178	1 PAID IN FULL	MAY 25 1955												
2					7			174	04		178	2 PAID IN FULL	MAY 25 1955												
3					7			174	04		178	3 PAID IN FULL	MAY 25 1955												
4					8			200	04		204	4 PAID IN FULL	MAY 25 1955	15922		61.10									
5					177			4417	93		4504	5 PAID IN FULL	MAY 25 1955												
6					10			250	06		256	6 PAID IN FULL	MAY 25 1955												
7					10			250	06		256	7 PAID IN FULL	MAY 25 1955												
8					10			250	06		256	8 PAID IN FULL	MAY 21 1955												
9					40			996	20		1016	9 1st Half Paid / 2nd Half Paid	OCT 23 1955 / MAY 31 1955												
10					39			972	20		992	10 1st Half Paid / 2nd Half Paid	OCT 23 1955 / MAY 31 1955	8619		108.81		108.81						
11					6			150	04		154	11 1st Half Paid / 2nd Half Paid	OCT 23 1955 / MAY 31 1955	15076											
12					6			150	04		154	12 1st Half Paid / 2nd Half Paid	OCT 31 1955 / MAY 31 1955	15944											
13					6			150	04		154	13 1st Half Paid / 2nd Half Paid	OCT 31 1955 / MAY 31 1955	8647		23.1		23.1						
14					6			150	04		154	14 1st Half Paid / 2nd Half Paid	OCT 31 1955 / MAY 31 1955												
15			H	15				374			374	15 PAID IN FULL	MAY 12 1955	5628		37.4									
16			H	56				1396			1396	16 PAID IN FULL	MAY 12 1955			139.6									
17					120			2990	62		3052	17 1st Half Paid / 2nd Half Paid	MAY 31 1955 / OCT 23 1955	15962		152.6		152.6							
18					117			2916	62		2978	18 1st Half Paid / 2nd Half Paid	OCT 23 1955 / MAY 31 1955	8619		297.8		297.8							
19					70			1744	36		1780	19 1st Half Paid	OCT 24 1955 / MAY 31 1955	15976											
20					67			1670	34		1704	20 1st Half Paid	MAY 31 1955	8659		85.2									
			H	71 / 2.4 / 73.4				19542	376		19918					1384.9		521.7							

Assessment Roll and Tax List of Real Property in the Town of Woodrow, Cass County, Minnesota, for Taxes for the Year 1954.

*Indicate Type of Property: R-Residential, C-Commercial, I-Industrial, U-Utility, F-Farm

	In Whose Name Assessed	To Whom Transferred	Description of Property: Subdivision	Sec. or Lot	Town Block	Reg	Number of Acres of Land: Acres	100ths	No. School District	Individual Homestead Tax or No	Individual Farm Homestead Tax or No	* Indicate Type of Property	True and Full Valuations: Land Exclusive of Structures and Improvements	Buildings and Other Structures	Machinery Permanently Attached to Real Estate	Total True and Full Value	Assessed Valuations: Rural: Homestead Up to $1,000 20%	Rural: Over $1,000 and More Homestead 33⅓%	All Other: Homestead Up to $1,000 25%	All Other: Over $1,000 and More Homestead 40%	All Other: Machinery Permanently Attached to Real Estate 33⅓%	Total Assessed Value	Total Assessed Value on Equalized by the Board of Review	Final Equalized Value
							Acres	100ths					Dollars	Dollars	Dollars	Dollars	Dollars	Dollars	Dollars	Dollars	Dollars	Dollars	Dollars	Dollars
1	Fred B & Constance F. Weiss		Lake O' The Trail	7	12					Non	Ph		30	375		405	81					81		
2	~~Edgar E.~~ Harriet E. Lea			8									30	171		201		67				67		
3	Gordon C. & Verna M. Brown		Part of	8									18			18		6				6		
4	Harriet E. Lea			9									30	201		231		77				77		
5	Ralph W. & Amanda Blair			10									1130	372		402		134				134		
6	" "			11									30			30		10				10		
7	Berry Milk Products Co.			12									30			30		10				10		
8	" "			13									30	282		312		104				104		
9	Opel Larson			14									30			30		10				10		
10	" "			15									30	324		354		118				118		
11	" "			16									30	150		180		60				60		
12	" "		E½ of	17									15			15		5				5		
13	Ed. Robey		W½ of	17									15			15		5				5		
14	" "			18									30	261		291		97				97		
15	Harvey & Gene M. Nelson			19									30	150		180		60				60		
16																								
17																								
18																								
19																								
20																								
													1165	2316		3481	81	1163				1244		

Validations by School Districts as Equalized by Department of Taxation

	Sold for Taxes	District No. Rate Dollars	District No. Rate Dollars	District No. Rate Dollars	District No. Rate Dollars	District No. Rate Dollars	District No. Rate Dollars	Tax Including State Homestead Mills	State Tax on Non-Homestead 5.75 Mills	Special Taxes	Total Taxes	Paid	When Paid Month Day Year	Number of Receipt	March Settlement 1955	June Settlement 1955	Penalty	November Settlement 1955	Penalty	Collections to First Monday in January 1956	Penalty	Delinquent on First Monday in January 1956	Total Delinquent Tax and Penalty	Remarks
									$ cts.	$ cts.	$ cts.				$ cts.	$ cts.	$ cts.	$ cts.	$ cts.	$ cts.	$ cts.	$ cts.	$ cts.	
1				4	81			20.18			20.18	PAID IN FULL	MAY 10 1955	15577		20.18								
2	HOLD FOR TAXES				67			16.70	34		17.04	PAID IN FULL	JUL 13 1955	17558				17.04						
3					6			1.50	04		1.54	PAID IN FULL	MAY 31 1955	8006		1.54								
4					77			19.18	40		19.58	PAID IN FULL	MAY 11 1955	15541		19.58								
5					134			33.40	70		34.10	PAID IN FULL	MAY 31 1955	8598		34.66								
6					10			2.50	06		2.56	PAID IN FULL	MAY 31 1955											
7					10			2.50	06		2.56	PAID IN FULL	MAR 21 1955	5075		2.56								
8					104			25.92	54		26.46	PAID IN FULL	MAR 21 1955			26.46								
9					10			2.50	06		2.56	PAID IN FULL	MAY 31 1955											
10					118			29.40	62		30.02	PAID IN FULL	MAY 31 1955	8699		49.12								
11					60			14.96	32		15.28	PAID IN FULL	MAY 31 1955											
12					5			1.24	02		1.26	PAID IN FULL	MAY 31 1955											
13					5			1.24	02		1.26	2nd Half Paid at Mail Fee	OCT 31 1955	8607		.63		.63						
14					97			24.18	50		24.68	2nd Half Paid at Mail Fee	OCT 31 1955	15974		12.34		12.34						
15					60			14.96	32		15.28	PAID IN FULL	MAY 31 1955	8693		15.28								
16																								
17																								
18																								
19																								
20																								
				4	81			210.36	.00		210.36					184.35		30.01						
					763																			
					844																			

Assessment Roll and Tax List of Real Property in the Town of Woodrow,

Indicate Type of Property: R-Residential, C-Commercial, I-Industrial, U-Utility, F-Farm

Cass County, Minnesota, for Taxes for the Year 1954.

	In Whose Name Assessed	To Whom Transferred	Description of Property: Subdivision	Sec. or Lot	Town or Block	Reg	Number of Acres of Land: Acres	Tenths	No. School District	Indicate Homestead Yes or No	Indicate Agricultural Yes or No	*Indicate Type of Property	True and Full Valuations: Land Exclusive of Structures and Improvements	Buildings and Other Structures	Machinery Permanently Attached to Real Estate	Total True and Full Value	Assessed Valuations: Rural: Homestead Up to $4,000 20%	Rural: Over $4,000 and Non-Homestead 33⅓%	All Other: Homestead Up to $4,000 25%	All Other: Over $4,000 and Non-Homestead 40%	All Other: Machinery Permanently Attached to Real Estate 33⅓%	Total Assessed Value	Total Assessed Value as Equalized by the Board of Review	Final Equalized Value
			End @ the Trail 2nd Addn (Lot 5 Sec 4-140-29)										Dollars	Dollars	Dollars	Dollars	Dollars	Dollars	Dollars	Dollars	Dollars	Dollars	Dollars	Dollars
1	George Brandenburg			1					4R	No	No	L	30			30		10				10		
2	" "			2						"	"	L	30			30		10				10		
3	Annette Ruden			3						"	"	L	30			30		10				10		
4	Geo & Walberg Cornelius			4						"	"	L	30			30		10				10		
5	George & Lynore Brandenburg			5						"	"	L	30			30		10				10		
6	" "			6						"	"	L	30			30		10				10		
7	Carl W & Mary K Satre			7						No	No	L	30	120		150		50				50		
8	Anna J Dahlberg			1 2						"	"	L	30			30		10				10		
9				2						"	"	L	30			30		10				10		
10	Evelyn H Whitebeg			3						"	"	L	30			30		10				10		
11	" "			4						"	"	L	30			30		10				10		
12	~~State of Minnesota~~ "			5																				
13	Grace S Van Campen			1 3						"	"	L	30	381		411		137				137		
14	" "			2						"	"	L	30			30		10				10		
15	Gust Higler & Elroy Somuth			3						"	"	L	30			30		10				10		
16	C C Swanstrom			4						"	"	L	30			30		10				10		
17	~~Wm E Swanstrom~~ Arthur L. Gustafson			5						"	"	L	30			30		10				10		
18	Arthur L. Gustafson			6						"	"	L	30	135		165		55				55		
19																								
20																								
													510	636		1146		382				382		

	Sold for Taxes	Validations by School Districts as Equalized by Department of Taxation: District No. ..... Rate ..... Mills	District No. ..... Rate ..... Mills	District No. ..... Rate ..... Mills	District No. ..... Rate ..... Mills	District No. ..... Rate ..... Mills	District No. ..... Rate ..... Mills	Tax Including State Homestead ..... Mills	State Tax on Non-Homestead 5.22 Mills	Special Taxes	Total Taxes		Paid	When Paid: Month Day Year	Number of Receipt	March Settlement 1955	June Settlement 1955	Penalty	November Settlement 1955	Penalty	Collections to First Monday in January 1956	Penalty	Delinquent on First Monday in January 1956	Total Delinquent Tax and Penalty	Remarks
		Dollars	Dollars	Dollars	Dollars	Dollars	Dollars	$ cts.	$ cts.	$ cts.	$ cts.					$ cts.	$ cts.	$ cts.	$ cts.	$ cts.	$ cts.	$ cts.	$ cts.	$ cts.	
1	SOLD FOR TAXES				10			2 50	06		2 56	1											2 56	
2	SOLD FOR TAXES				10			2 50	06		2 56	2											2 56	
3					10			2 50	06		2 56	3	PAID IN FULL	MAY 31 1955	8591		2 56							
4	SOLD FOR TAXES				10			2 50	06		2 56	4												
5	SOLD FOR TAXES				10			2 50	06		2 56	5	[illegible]											
6	SOLD FOR TAXES				10			2 50	06		2 56	6											2 56	
7					50			12 46	26		12 72	7	PAID IN FULL	MAY 31 1955	8589		12 72							
8					10			2 50	06		2 56	8	PAID IN FULL	MAY 31 1955	8588		5 12							
9					10			2 50	06		2 56	9	PAID IN FULL	MAY 31 1955										
10					10			2 50	06		2 56	10	PAID IN FULL	MAR 21 1955	4280		2 56							
11					10			2 50	06		2 56	11	PAID IN FULL	MAR 21 1955			2 56							
12												12												
13					137			34 14	72		34 86	13	2nd Half Paid ~~1st Half Paid~~	OCT 31 1955 ~~MAY 31 1955~~	8677		17 43		17 43					
14					10			2 50	06		2 56	14	2nd Half Paid ~~1st Half Paid~~	OCT 31 1955 ~~MAY 31 1955~~	10917		1 28		1 28					
15					10			2 50	06		2 56	15	PAID IN FULL	MAY 31 1955	8672		2 56							
16					10			2 50	06		2 56	16	PAID IN FULL	MAY 31 1955	8685		2 56							
17					10			2 50	06		2 56	17	PAID IN FULL	APR 23 1955	8475		2 56							
18					55			13 70	28		13 98	18	PAID IN FULL	APR 23 1955			13 98							
19												19												
20												20												
					382			95 30	2 10		97 40						65 89		18 71				10 70	

Assessment Roll and Tax List of Real Property in the Town of Woodrow, Cass County, Minnesota, for Taxes for the Year 1954.

*Indicate Type of Property: R-Residential, C-Commercial, I-Industrial, U-Utility, F-Farm

	In Whose Name Assessed	To Whom Transferred	Description of Property: Subdivision	Sec. or Lot	Town Sec. Block	Reg	Number of Acres of Land: Acres	Units	No. School District	Indicate Type of Real Estate	Indicate Type of Personal Property	True and Full Valuations: Land Exclusive of Structures and Improvements	Buildings and Other Structures	Machinery Permanently Attached to Real Estate	Total True and Full Value	Assessed Valuations: Rural: Homestead Up to $4,000 20%	Rural: Over $4,000 and Non-Homestead 33⅓%	All Other: Homestead Up to $4,000 25%	All Other: Over $4,000 and Non-Homestead 40%	All Other: Machinery Permanently Attached to Real Estate 33⅓%	Total Assessed Value	Total Assessed Value as Equalized by the Board of Review	Final Equalized Value
							Acres	Units				Dollars	Dollars	Dollars	Dollars	Dollars	Dollars	Dollars	Dollars	Dollars	Dollars	Dollars	Dollars
1	Rodney W. & Winnie H. Gates		End O The Trail 2nd Addn	1	4				UX	710	R	30	1000		1030	206					206		
2	" " "			2					"	"	R	30	100		130	26					26		
3	Gleason & Alma Allen			3					"	"	L	30			30		10				10		
4	Geo. & Walberg Cornelius			4					"	"	L	30	231		261		87				87		
5	George Cornelius			5					"	"	L	30			30		10				10		
6	Mary E. Stebbins			1	5				"	"	F	18			18		6				6		
7	Paul J. Newstrom			2					"	"	F	18			18		6				6		
8	"			3					"	"	F	18			18		6				6		
9	Joseph J. Pierard			4					"	"	F	18			18		6				6		
10	" "			5					"	"	F	18			18		6				6		
11	State of Minnesota			6																			
12	State of Minnesota			7																			
13	State of Minnesota			8																			
14	State of Minnesota			9																			
15	State of Minnesota			10																			
16	State of Minnesota			11																			
17	State of Minnesota			12																			
18	State of Minnesota			13																			
19	State of Minnesota			14																			
20	State of Minnesota			15																			
												240	1331		1571	232	139				371		

	Sold for Taxes	Valuations by School Districts as Equalized by Department of Taxation: District No. ____ Rate ____ Mills	Dollars	District No. ____ Rate ____ Mills	Dollars	District No. ____ Rate ____ Mills	Dollars	District No. ____ Rate ____ Mills	Dollars	District No. ____ Rate ____ Mills	Dollars	Tax Including State Homestead ____ Mills	$ cts.	State Tax on Non-Homestead 5.27 Mills	$ cts.	Special Taxes	$ cts.	Total Taxes	$ cts.	Paid	When Paid: Month Day Year	Number of Receipt	March Settlement 1955	$ cts.	June Settlement 1955	$ cts.	Penalty	$ cts.	November Settlement 1955	$ cts.	Penalty	$ cts.	Collections to First Monday in January 1956	$ cts.	Penalty	$ cts.	Delinquent as First Monday in January 1956	$ cts.	Total Delinquent Tax and Penalty	$ cts.	Remarks
1				H	206							51	34					51	34	1st Half Paid	OCT 26 1954	5673			28	91			28	91											
2				H	26							6	48					6	48	2nd Half Paid	OCT 26 1954	15074																			
3	PAID FOR TAXES				10							2	50	0	6			2	56	1st Half Paid	MAY 31 1955																2	56			
4	PAID FOR TAXES				87							21	68	4	6			22	14																		22	14			
5	PAID FOR TAXES				10							2	50	0	6			2	56																		2	56			
6	PAID FOR TAXES				6							1	50	0	4			1	54	PAID IN FULL	AUG 4 1955	9125							1	54	0	4								
7					6							1	50	0	4			1	54	PAID IN FULL	OCT 4 1955	13846							1	54	0	6								
8					6							1	50	0	4			1	54	PAID IN FULL	OCT 4 1955								1	54	0	5								
9					6							1	50	0	4			1	54	PAID IN FULL	MAY 31 1955	8678			3	08														
10					6							1	50	0	4			1	54	PAID IN FULL	MAY 31 1955																			
11																																									
12																																									
13																																									
14																																									
15																																									
16																																									
17																																									
18																																									
19																																									
20				H	232							92	00	78				92	78						31	99			83	53							22	24			
					139																																				
					371																																				

Assessment Roll and Tax List of Real Property in the Town of Woodrow, Cass County, Minnesota, for Taxes for the Year 1954.

*Indicate Type of Property: R - Residential, C - Commercial, I - Industrial, U - Utility, F - Farm

Form 50 (50) Revised 1953 Revised

	In Whose Name Assessed	To Whom Transferred	Description of Property: Subdivision	Sec. or Lot	Town or Block	Rng	Number of Acres of Land: Acres	100ths	Sch. 3 Bond District	Individual Personal Tax on Re	Individual Personal Tax on Re	Type of Property	True and Full Valuations: Land Exclusive of Structures and Improvements (Dollars)	Buildings and Other Structures (Dollars)	Machinery Permanently Attached to Real Estate (Dollars)	Total True and Full Value (Dollars)	Assessed Valuations: Rural: Homestead Up to $1,000 20% (Dollars)	Rural: Over $1,000 and Non-Homestead 33⅓% (Dollars)	All Other: Homestead Up to $1,000 25% (Dollars)	All Other: Over $1,000 and Non-Homestead 40% (Dollars)	All Other: Machinery Permanently Attached to Real Estate 33⅓% (Dollars)	Total Assessed Value (Dollars)	Total Amount Value on Examined by the Board of Review (Dollars)	Final Equalized Value (Dollars)	Remarks
			End O'The Trail 2nd Addn																						
1	State of Minnesota				16																				
2	~~Robert Hess~~ State of Minnesota				17					No			18			18		6				6			
3	State of Minnesota				18																				
4	State of Minnesota				19																				
5	E. W. Gusty				20					"			18			18		6				6			
6	State of Minnesota				21																				
7	State of Minnesota				22																				
8	Joe Matson				23					"			18			18		6				6			
9	State of Minnesota				24																				
10	State of Minnesota				25																				
11	State of Minnesota				26																				
12	State of Minnesota				27																				
13	Chas. F. Brooks				28					[illegible]			18			18		6				6			
14	State of Minnesota				29																				
15	State of Minnesota				30																				
16	Albert C. Sonnenberg				31					"	[illegible]		18			18		6				6			
17	" "				32					"			18			18		6				6			
18	State of Minnesota				33																				
19	Robert G. & Mary E. Geiger				34					"			18			18		6				6			
20	State of Minnesota				35																				
													126			126		42				42			

	Sold for Taxes	Valuations by School Districts as Equalized by Department of Taxation: District No. ..... Rate ..... Mills	District No. 2 Rate 54 Mills	District No. ..... Rate ..... Mills	District No. ..... Rate ..... Mills	District No. ..... Rate ..... Mills	District No. ..... Rate ..... Mills	Tax Including State Homestead ..... Mills	State Tax on Non-Homestead 5.7 Mills	Special Taxes	Total Taxes		Paid	When Paid (Month Day Year)	Number of Receipt	March Settlement 1955	June Settlement 1955	Penalty	November Settlement 1955	Penalty	Collections to First Monday in January 1956	Penalty	Delinquent on First Monday in January 1956	Total Delinquent Tax and Penalty	Remarks
		Dollars	Dollars	Dollars	Dollars	Dollars	Dollars	$ cts.	$ cts.	$ cts.	$ cts.					$ cts.	$ cts.	$ cts.	$ cts.	$ cts.	$ cts.	$ cts.	$ cts.	$ cts.	
1												1													
2	SOLD FOR TAXES		6					1.38	.04		~~1.42~~	2	Forfeited	11-15-55											1.42 Cancelled
3												3													
4												4													
5	SOLD FOR TAXES		6					1.38	.04		1.42	5	PAID IN FULL	AUG 1 1955	8669				1.42	.05					
6												6													
7												7													
8			6					1.38	.04		1.42	8	PAID IN FULL	MAY 31 1955	8679		1.42								
9												9													
10												10													
11												11													
12												12													
13	SOLD FOR TAXES		6					1.38	.04		1.42	13	PAID IN FULL	MAY 31 1955	8675		1.42								
14												14													
15												15													
16			6					1.38	.04		1.42	16	PAID IN FULL	MAY 31 1955	8680		2.84								
17			6					1.38	.04		1.42	17	PAID IN FULL	MAY 31 1955											
18												18													
19	SOLD FOR TAXES		6					1.38	.04		1.42	19											1.42		
20												20													
			42					9.66	.28		9.94						5.68		1.42				1.42		1.42

Assessment Roll and Tax List of Real Property in the Town of Woodrow, Cass County, Minnesota, for Taxes for the Year 1954.

*Indicate Type of Property: R-Residential, C-Commercial, I-Industrial, U-Utility, F-Farm

Form 5D(54) 30M-4-54 Pr. Auditor

In Whose Name Assessed	To Whom Transferred	Description of Property: Subdivision	Sec. or Lot	Town or Block	Reg	Number of Acres of Land: Acres	100ths	Sch. School District	Indicates Homestead Tax or Re	Indicates Agricultural Tax or Re	Indicates Type of Property	True and Full Valuations: Land Exclusive of Structures and Improvements (Dollars)	Buildings and Other Structures (Dollars)	Machinery Permanently Attached to Real Estate (Dollars)	Total True and Full Value (Dollars)	Assessed Valuations, Rural: Homestead Up to $1,000 20% (Dollars)	Over $4,000 and Non-Homestead 33⅓% (Dollars)	All Other: Homestead Up to $1,000 25% (Dollars)	Over $4,000 and Non-Homestead 40% (Dollars)	Machinery Permanently Attached to Real Estate 33⅓% (Dollars)	Total Assessed Value (Dollars)	Total Assessed Value as Equalized by the Board of Review (Dollars)	Final Equalized Value (Dollars)
		End O' The Trail 2nd Addition																					
State of Minnesota		1	36	5																			
State of Minnesota		2	37																				
State of Minnesota		3	38																				
State of Minnesota		4	39																				
Ada S. Anderson		5	40						No			18			18		6				6		
~~Walter J. Varats~~ Lyle H. & Marion E. Ewert		6	41						"			18			18		6				6		
" " "	"	7	42						"			18			18		6				6		
State of Minnesota		8	43																				
State of Minnesota		9	44																				
State of Minnesota		10	45																				
State of Minnesota		11	46																				
State of Minnesota		12	47																				
Willard E. & Emma M. Blakeborough		13	48						"			18			18		6				6		
State of Minnesota		14	49																				
State of Minnesota		15	50																				
Roy A. Johnstrom		16	51						"			18			18		6				6		
~~James Lundie~~ State of Minnesota		17	16						"			18			18		6				6		
State of Minnesota		18	2																				
State of Minnesota		19	3																				
		20																					
												144			144		36				36		

Sold for Taxes	Valuations by School Districts as Equalized by Department of Taxation: District No. 1 Rate 34.4 Mills (Dollars)	District No. ..... Rate ..... Mills (Dollars)	District No. ..... Rate ..... Mills (Dollars)	District No. ..... Rate ..... Mills (Dollars)	District No. ..... Rate ..... Mills (Dollars)	Tax Including State Homestead ..... Mills ($ cts.)	State Tax on Non-Homestead 5.4 Mills ($ cts.)	Special Taxes ($ cts.)	Total Taxes ($ cts.)		Paid	When Paid: Month Day Year	Number of Receipt	March Settlement 1955 ($ cts.)	June Settlement 1955 ($ cts.)	Penalty ($ cts.)	November Settlement 1955 ($ cts.)	Penalty ($ cts.)	Collections to First Monday in January 1956 ($ cts.)	Penalty ($ cts.)	Delinquent on First Monday in January 1956 ($ cts.)	Total Delinquent Tax and Penalty ($ cts.)	Remarks
										1													
										2													
										3													
										4													
	6					138	04		142	5	PAID IN FULL MAY 31 1955		8676		142								
SOLD FOR TAXES	6					138	04		142	6	PAID IN FULL SEP 6 1955		13534				142	04					
SOLD FOR TAXES	6					138	04		142	7	PAID IN FULL SEP 6 1955						142						
										8													
										9													
										10													
										11													
										12													
	6					138	04		142	13	PAID IN FULL MAY 31 1955		8542		142								
										14													
										15													
	6					138	04		142	16	PAID IN FULL OCT 4 1955		3614				142	05					
PAID FOR TAXES	6					138	04		~~142~~	17	Forfeited 11-15-55												1.42 Cancelled
										18													
										19													
										20													
	36					828	24		852						284		426						1.42 "

Assessment Roll and Tax List of Real Property in the Town of Woodlow, Cass County, Minnesota, for Taxes for the Year 1954.

*Indicate Type of Property: R - Residential, C - Commercial, I - Industrial, U - Utility, F - Farm

	In Whose Name Assessed	To Whom Transferred	Description of Property: Subdivision	Sec. or Lot	Town or Block	Rng	Number of Acres of Land: Acres	Tenths	No. School District	Indicate Homestead Tax or No	Indicate Agricultural Tax or No	Indicate Type of Property*	True and Full Valuations: Land Exclusive of Structures and Improvements (Dollars)	Buildings and Other Structures (Dollars)	Machinery Permanently Attached to Real Estate (Dollars)	Total True and Full Value (Dollars)	Assessed Valuations: Rural: Homestead Up to $4,000 20% (Dollars)	Rural: Other $4,000 and Non-Homestead 33⅓% (Dollars)	All Other: Homestead Up to $1,000 25% (Dollars)	All Other: Over $4,000 and Non-Homestead 40% (Dollars)	Machinery Permanently Attached to Real Estate 33⅓% (Dollars)	Total Assessed Value (Dollars)	Total Assessed Value as Equalized by the Board of Review (Dollars)	Final Equalized Value (Dollars)
			End O'the Trail 2nd Addn.																					
1	Maurice E. Erickson			4	6				2	No	Ag	R	18			18		6				6		
2	" "			5						"		R	18			18		6				6		
3	" "			6						"		R	18			18		6				6		
4	~~Edward~~ Harriet E. Lee			7						"		R	18			18		6				6		
5	Lanette D. Rudlen			8						"		R	18			18		6				6		
6	H. B. Goodman			9						"		R	18			18		6				6		
7	State of Minnesota			10																				
8	State of Minnesota			11																				
9	C. O. Swanstrom			12						"		R	18			18		6				6		
10	" "			13						"		R	18			18		6				6		
11	" "			14						"		R	20	100		188		60				60		
12	" "			15						"		R	18			18		6				6		
13	" "			16						"		R	18			18		6				6		
14	" "			17						"		R	18			18		6				6		
15	State of Minnesota			18																				
16	C. O. Swanstrom			19						"		R	18			18		6				6		
17	" "			20						"		R	18			18		6				6		
18	Eva M. Nixon			21						"		R	18			18		6				6		
19	State of Minnesota			22																				
20	~~C. O. Swanstrom Trustee~~ State of Minnesota			23						"		R	18			18		6				6		Forfeited
													342	100		442		144				144		
													342			342		144				144		

	Sold for Taxes	Validations by School Districts as Equalized by Department of Taxation: District No. ___ Rate ___ Mills (Dollars)	District No. 2 Rate 37 Mills (Dollars)	District No. ___ Rate ___ Mills (Dollars)	District No. ___ Rate ___ Mills (Dollars)	District No. ___ Rate ___ Mills (Dollars)	Tax including State Homestead ___ Mills ($ cts.)	State Tax on Non-Homestead 5.55 Mills ($ cts.)	Special Taxes ($ cts.)	Total Taxes ($ cts.)		Paid	When Paid (Month Day Year)	Number of Receipt	March Settlement 1955 ($ cts.)	June Settlement 1955 ($ cts.)	Penalty ($ cts.)	November Settlement 1955 ($ cts.)	Penalty ($ cts.)	Collections to First Monday in January 1956 ($ cts.)	Penalty ($ cts.)	Delinquent as First Monday in January 1956 ($ cts.)	Total Delinquent Tax and Penalty ($ cts.)	Remarks
1			6				138	04		142	1	PAID IN FULL	MAY 31 1955											
2			6				138	04		142	2	PAID IN FULL	MAY 31 1955	8674		4.26								
3			6				138	04		142	3	PAID IN FULL	MAY 31 1955											
4			6				138	04		142	4	PAID IN FULL	MAY 18 1955	5714		1.42								
5			6				138	04		142	5	PAID IN FULL	MAY 31 1955	8541		1.42								
6			6				138	04		142	6	PAID IN FULL	MAY 31 1955	7074		1.42								
7											7													
8											8													
9			6				138	04		142	9	PAID IN FULL	MAY 31 1955											
10			6				138	04		142	10	PAID IN FULL	MAY 31 1955											
11			60				1376	32		1408	11	PAID IN FULL	MAY 31 1955											
12			6				138	04		142	12	PAID IN FULL	MAY 31 1955											
13			6				138	04		142	13	PAID IN FULL	MAY 31 1955	8625		2.18								
14			6				138	04		142	14	PAID IN FULL	MAY 31 1955											
15											15													
16			6				138	04		142	16	PAID IN FULL	MAY 31 1955			2.84								
17			6				138	04		142	17	PAID IN FULL	MAY 31 1955											
18			6				138	04		142	18	PAID IN FULL	MAY 31 1955	8669		1.42								
19											19													
20											20													
			144				3308	88		3396						3.96								

Form SC (54) (with five more columns)

Assessment Roll and Tax List of Real Property in the Town of Woodrow, Cass County, Minnesota, for Taxes for the Year 1954.

*Indicate Type of Property: R - Residential, C - Commercial, I - Industrial, U - Utility, F - Farm

	In Whose Name Assessed	To Whom Transferred	Description of Property: Subdivision	Sec. Lot	Town Blk.	Rng	Number of Acres of Land: Acres	Mills	No. School District	Information furnished Town	Information furnished Town	Type of Property*	True and Full Valuations: Land Exclusive of Structures and Improvements (Dollars)	Buildings and Other Structures (Dollars)	Machinery Permanently Attached to Real Estate (Dollars)	Total True and Full Value (Dollars)	Assessed Valuations: Rural: Homestead Up to $1,000 20% (Dollars)	Rural: Over $1,000 and Non-Homestead 33⅓% (Dollars)	All Other: Homestead Up to $1,000 25% (Dollars)	All Other: Over $1,000 and Non-Homestead 40% (Dollars)	All Other: Machinery Permanently Attached to Real Estate 33⅓% (Dollars)	Total Assessed Value (Dollars)	Total Assessed Value as Examined by the Board of Review (Dollars)	Final Equalized Value (Dollars)
			End O' The Trail - 2nd Addn																					
1	State of Minnesota			24	6				2a															
2	Daisy L. Blankson			25						70	40	R		18		18		6				6		
3	State of Minnesota			26																				
4	Wina B. Vaughn			27						11	5	R		18		18		6				6		
5	State of Minnesota			28																				
6	State of Minnesota			29																				
7	State of Minnesota			30																				
8	State of Minnesota			31																				
9	State of Minnesota			32																				
10	State of Minnesota			33																				
11	State of Minnesota			34																				
12	State of Minnesota			35																				
13	State of Minnesota			36																				
14	State of Minnesota			37																				
15	Eva B. Tipton			38						11	5	R		18		18		6				6		
16	State of Minnesota			39																				
17	State of Minnesota			40																				
18																								
19																								
20																								
													54			54		18				18		

Validations by School Districts as Equalized by Department of Taxation

	Sold for Taxes	District No. ___ Rate ___ Mills (Dollars)	District No. 2 Rate 32 Mills (Dollars)	District No. ___ Rate ___ Mills (Dollars)	District No. ___ Rate ___ Mills (Dollars)	District No. ___ Rate ___ Mills (Dollars)	District No. ___ Rate ___ Mills (Dollars)	Tax Including State Homestead ___ Mills ($ cts.)	State Tax on Non-Homestead 5.5 Mills ($ cts.)	Special Taxes ($ cts.)	Total Taxes ($ cts.)	Paid	When Paid (Month Day Year)	Number of Receipt	March Settlement 1955 ($ cts.)	June Settlement 1955 ($ cts.)	Penalty ($ cts.)	November Settlement 1955 ($ cts.)	Penalty ($ cts.)	Collections in First Monday in January 1956 ($ cts.)	Penalty ($ cts.)	Delinquent on First Monday in January 1956 ($ cts.)	Total Delinquent Tax and Penalty ($ cts.)	Remarks
1																								
2			6					138	04		142	PAID IN FULL	MAY 31 1955	8510		142								
3																								
4			6					138	04		142	PAID IN FULL	MAY 31 1955	8468		142								
5																								
6																								
7																								
8																								
9																								
10																								
11																								
12																								
13																								
14																								
15			6					138	04		142	PAID IN FULL	MAY 31 1955	8669		142								
16																								
17																								
18																								
19																								
20			18					414	17		426					426								

Assessment Roll and Tax List of Real Property in the Town of Woodrow

*Indicate Type of Property: R-Residential, C-Commercial, I-Industrial U-Utility, F-Farm

Cass County, Minnesota, for Taxes for the Year 1954.

	In Whose Name Assessed	To Whom Transferred	Description of Property: Subdivision	Sec. Lot	Twp. or Block	Rng	Number of Acres of Land: Acres	Miles	No. School District	Indicates Homestead	Indicates Agricultural Land	* Indicates Type Property	True and Full Valuations: Land Exclusive of Structures and Improvements (Dollars)	Buildings and Other Structures (Dollars)	Machinery Permanently Attached to Real Estate (Dollars)	Total True and Full Value (Dollars)	Assessed Valuations: Rural: Homestead Up to $1,000 20% (Dollars)	Rural: Over $1,000 and Non-Homestead 33⅓% (Dollars)	All Other: Homestead Up to $1,000 25% (Dollars)	All Other: Over $1,000 and Non-Homestead 40% (Dollars)	All Other: Machinery Permanently Attached to Real Estate 33⅓% (Dollars)	Total Assessed Value as Equalized by Board of Review (Dollars)	Final Equalized Value (Dollars)
			End O The Trail 2nd Addn																				
1	State of Minnesota			41	6																		
2	State of Minnesota			42																			
3	State of Minnesota			43																			
4	State of Minnesota			44																			
5	State of Minnesota			45																			
6	State of Minnesota			46																			
7	George Bearman			47						No	yr	18				18		6				6	
8	State of Minnesota			48																			
9	State of Minnesota			49																			
10	State of Minnesota			50																			
11	Annette E. Rudin			51						"	"	1	18			18		6				6	
12	" "			52						"	"	1	18			18		6				6	
13	State of Minnesota			17																			
14	Edmund A. & Violet Johnson			2						"	"	F	2	3	3	18		6				6	
15	State of Minnesota			3																			
16	State of Minnesota			4																			
17	State of Minnesota			5																			
18	Milton A. & Lorraine Bixby			6						"	"	1	18			18		6				6	
19	Roy L. Johnson			7						"	"	1	18			18		6				6	
20	~~Dominic F. Wanlass~~	State of Minnesota		8						"	"	1	18			18		6				6	
													126			126		42				42	

	Sold for Taxes	Validations by School Districts as Equalized by Department of Taxation: District No. — Rate — Mills (Dollars)	District No. 34 Rate 47 Mills (Dollars)	District No. — Rate — Mills (Dollars)	District No. — Rate — Mills (Dollars)	District No. — Rate — Mills (Dollars)	District No. — Rate — Mills (Dollars)	Tax including State Homestead — Mills ($ cts.)	State Tax on Non-Homestead 5.75 Mills ($ cts.)	Special Taxes ($ cts.)	Total Taxes ($ cts.)		Paid	When Paid: Month Day Year	Number of Receipt	March Settlement 1955 ($ cts.)	June Settlement 1955 ($ cts.)	Penalty ($ cts.)	November Settlement 1955 ($ cts.)	Penalty ($ cts.)	Collections to First Monday in January 1956 ($ cts.)	Penalty ($ cts.)	Delinquent on First Monday in January 1956 ($ cts.)	Penalty ($ cts.)	Total Delinquent Tax and Penalty ($ cts.)	Remarks
1												1														
2												2														
3												3														
4												4														
5												5														
6												6														
7			6					1.38	.04		1.42	7	PAID IN FULL	MAY 31 1955	8587		1.42									
8												8														
9												9														
10												10														
11			6					1.38	.04		1.42	11	PAID IN FULL	MAY 31 1955	8541		2.84									
12			6					1.38	.04		1.42	12	PAID IN FULL	MAY 31 1955												
13												13														
14			6					1.38	.04		1.42	14	PAID IN FULL	MAY 31 1955	8670		1.42									
15												15														
16												16														
17												17														
18	1953 DELINQUENT TAXES		6					1.38	.04		1.42	18	PAID IN FULL	JUL 5 1955	9516				1.42	.04						
19			6					1.38	.04		1.42	19	PAID IN FULL	Jul 13 1955	13664				1.42	.09						
20	1953 DELINQUENT TAXES		6	1955				1.38	.04		1.42	20	Forfeited 11-15-55													1.42 Cancelled
			42					9.66	.28		9.94						5.68		2.84							1.42 "

Assessment Roll and Tax List of Real Property in the Town of Woodson, Cass County, Minnesota, for Taxes for the Year 1954.

Form SC (54) WILD-SING PRINTING, MINNEAPOLIS

*Indicate Type of Property: R - Residential, C - Commercial, I - Industrial, U - Utility, F - Farm

	In Whose Name Assessed	To Whom Transferred	Description of Property: Subdivision	Sec. or Lot	Town or Block	Rng.	Number of Acres of Land: Acres	Number of Acres of Land: Mills	Sch. District	Indicate Homestead Tax or No	Indicate Homestead Tax or No	*Indicate Type of Property	True and Full Valuations: Land Exclusive of Structures and Improvements (Dollars)	Buildings and Other Structures (Dollars)	Machinery Permanently Attached to Real Estate (Dollars)	Total True and Full Value (Dollars)	Assessed Valuations: Rural: Homestead Up to $1,000 20% (Dollars)	Rural: Over $1,000 and Non-Homestead 33⅓% (Dollars)	All Other: Homestead Up to $1,000 25% (Dollars)	All Other: Over $1,000 and Non-Homestead 40% (Dollars)	Machinery Permanently Attached to Real Estate 33⅓% (Dollars)	Total Assessed Value (Dollars)	Total Assessed Value as Equalized by the Board of Review (Dollars)	Final Equalized Value (Dollars)	Remarks
			End O'The Trail 2nd Addn.																						
	State of Minnesota			9	7				Ung																
	State of Minnesota			10																					
	State of Minnesota			11																					
	Alice G. Clemens			12						No			18			18		6				6			
	State of Minnesota			13																					
	State of Minnesota			14																					
	State of Minnesota			15																					
	Francis D. Herman	State of Minnesota		16						"			18			18		6				6			Forfeited
	" "	State of Minnesota		17						"			18			18		6				6			Forfeited
	" "	State of Minnesota		18						"			18			18		6				6			Forfeited
	State of Minnesota			19																					
	State of Minnesota			20																					
	State of Minnesota			21																					
	State of Minnesota			22																					
	State of Minnesota			23																					
	State of Minnesota			24																					
	State of Minnesota			25																					
	State of Minnesota			26																					
	State of Minnesota			27																					
	State of Minnesota			28																					
													47			47		24				24			
													18			18		6				6			

Cass County, Minnesota, for Taxes for the Year 1954.

	Sold for Taxes	Valuations by School Districts as Equalized by Department of Taxation: District No. ..... Rate ..... Mills (Dollars)	District No. ..... Rate ..... Mills (Dollars)	District No. ..... Rate ..... Mills (Dollars)	District No. ..... Rate ..... Mills (Dollars)	District No. ..... Rate ..... Mills (Dollars)	District No. ..... Rate ..... Mills (Dollars)	Tax including State Homestead ..... Mills ($ cts.)	State Tax on Non-Homestead 5.75 Mills ($ cts.)	Special Taxes ($ cts.)	Total Taxes ($ cts.)		Paid: When Paid: Month	Day	Year	Number of Receipt	March Settlement 1955 ($ cts.)	June Settlement 1955 ($ cts.)	Penalty ($ cts.)	November Settlement 1955 ($ cts.)	Penalty ($ cts.)	Collections to First Monday in January 1956 ($ cts.)	Penalty ($ cts.)	Delinquent on First Monday in January 1956 ($ cts.)	Total Delinquent Tax and Penalty ($ cts.)	Remarks
1												1														
2												2														
3												3														
4			6					138	04		142	4	PAID IN FULL JAN 24 1956			150	142									
5												5														
6												6														
7												7														
8												8														
9												9														
10												10														
11												11														
12												12														
13												13														
14												14														
15												15														
16												16														
17												17														
18												18														
19												19														
20												20														
			6					138	04		142						142									

Assessment Roll and Tax List of Real Property in the Town of Woodrow, Cass County, Minnesota, for Taxes for the Year 1954.

*Indicate Type of Property: R-Residential, C-Commercial, I-Industrial, U-Utility, F-Farm

	IN WHOSE NAME ASSESSED	TO WHOM TRANSFERED	DESCRIPTION OF PROPERTY: SUBDIVISION	Sec. or Lot	Town or Block	Reg	Number of Acres of Land: Acres	Mills	No. School District	Indicate Homestead by Yes	Indicate Agricultural Land by Ag	Indicate Type of Property*	TRUE AND FULL VALUATIONS: LAND Exclusive of Structures and Improvements	BUILDINGS and Other Structures	MACHINERY Permanently Attached to Real Estate	TOTAL True and Full Value	ASSESSED VALUATIONS: RURAL: Homestead Up to $4,000 20%	Over $4,000 and Non-Homestead 33⅓%	ALL OTHER: Homestead Up to $4,000 25%	Over $4,000 and Non-Homestead 40%	MACHINERY Permanently Attached to Real Estate 33⅓%	TOTAL ASSESSED VALUE	Total Assessed Value as Equalized by the Board of Review	FINAL EQUALIZED VALUE
			End O'The Trail 2nd Addition										Dollars	Dollars	Dollars	Dollars	Dollars	Dollars	Dollars	Dollars	Dollars	Dollars	Dollars	Dollars
1	State of Minnesota			29.7					Un															
2	State of Minnesota			30																				
3	State of Minnesota			31																				
4	State of Minnesota			32																				
5	State of Minnesota			33																				
6	State of Minnesota			34																				
7	State of Minnesota			35																				
8	State of Minnesota			36																				
9	State of Minnesota			37																				
10	Verna L. Sangeski			38						No		R	18			18		6				6		
11	Lorna E. Hanlow			39						"		R	18			18		6				6		
12	State of Minnesota			40																				
13	Daryl V. Lower			41						"		R T	18			18		6				6		
14	Monica J. Hanlow			42						"		R T	18			18		6				6		
15	State of Minnesota			43																				
16	State of Minnesota			44																				
17	State of Minnesota			45																				
18	State of Minnesota			46																				
19	State of Minnesota			47																				
20	State of Minnesota			48																				
													90			90		30				30		

	SOLD FOR TAXES	VALUATIONS BY SCHOOL DISTRICTS AS EQUALIZED BY DEPARTMENT OF TAXATION: District No. ..... Rate ..... Mills	District No. Nashwauk Rate 31 22 Mills	District No. ..... Rate ..... Mills	District No. ..... Rate ..... Mills	District No. ..... Rate ..... Mills	District No. ..... Rate ..... Mills	Tax Including State Homestead ..... Mills	State Tax on Non-Homestead 5.5 Mills	SPECIAL TAXES	TOTAL TAXES		PAID	WHEN PAID			Number of Receipt	March Settlement 1955	June Settlement 1955	Penalty	November Settlement 1955	Penalty	Collections to First Monday in January 1956	Penalty	Delinquent on First Monday in January 1956	Total Delinquent Tax and Penalty	REMARKS
		Dollars	Dollars	Dollars	Dollars	Dollars	Dollars	$ cts.	$ cts.	$ cts.	$ cts.			Month	Day	Year		$ cts.	$ cts.	$ cts.	$ cts.	$ cts.	$ cts.	$ cts.	$ cts.	$ cts.	
1												1															
2												2															
3												3															
4												4															
5												5															
6												6															
7												7															
8												8															
9												9															
10	SOLD FOR TAXES		6					1.38	.04		1.42	10	PAID IN FULL	MAY	31	1955	8681		1.42						1.42		
11	SOLD FOR TAXES		6					1.38	.04		1.42	11															
12												12															
13			6					1.38	.04		1.42	13	PAID IN FULL	MAY	31	1955	8671		1.42								
14	SOLD FOR TAXES		6					1.38	.04		1.42	14													1.42		
15												15															
16												16															
17												17															
18												18															
19												19															
20												20															
			24					5.52	.16		5.68								2.84						2.84		

Assessment Roll and Tax List of Real Property in the Town of Woodrow, Cass County, Minnesota, for Taxes for the Year 1954.

Form 50 (54) [illegible]

*Indicate Type of Property: R - Residential, C - Commercial, I - Industrial, U - Utility, F - Farm

In whose name assessed	To whom transferred		Description of property: Subdivision	Sec. or Lot	Town or Block	Rng	Number of Acres of Land: Acres	100ths	No. School District	Indicate Homestead by Yes or No	Indicate Agricultural by Yes or No	* Indicate Type of Property	True and Full Valuations: Land Exclusive of Structures and Improvements	Buildings and Other Structures	Machinery Permanently Attached to Real Estate	Total True and Full Value	Assessed Valuations: Rural: Homestead Up to $4,000 20%	Rural: Over $4,000 and Non-Homestead 33⅓%	All Other: Homestead Up to $4,000 25%	All Other: Over $4,000 and Non-Homestead 40%	Machinery Permanently Attached to Real Estate 33⅓%	Total Assessed Value	Total Assessed Value as Equalized by the Board of Review	Final Equalized Value	Remarks
			End of the Trail 2nd Addn										Dollars	Dollars	Dollars	Dollars	Dollars	Dollars	Dollars	Dollars	Dollars	Dollars	Dollars	Dollars	
~~Francis J. Wenlage~~	State of Minnesota	1		49					Pay	Mo			18			18		6				6			1.42 cancelled
	State of Minnesota	2		50						"			18			18		6				6			1.42 cancelled
Edmund A. + Violet J. Hinnon		3		51						"			18			18		6				6			
State of Minnesota		4		18																					
State of Minnesota		5		2																					
State of Minnesota		6		3																					
State of Minnesota		7		4																					
State of Minnesota		8		5																					
Nicholas O. Sannesberg		9		6						"			18			18		6				6			
State of Minnesota		10		7																					
State of Minnesota		11		8																					
Walter C. Schardin		12		9						"			18			18		6				6			
		13		10						"			18			18		6				6			
State of Minnesota		14		11																					
State of Minnesota		15		12																					
State of Minnesota		16		13																					
State of Minnesota		17		14																					
State of Minnesota		18		15																					
State of Minnesota		19		16																					
State of Minnesota		20		17																					
													108			108		36				36			

Sold for taxes	Valuations by school districts as equalized by Department of Taxation: District No. ..... Rate ..... Mills	District No. 56 Rate 34.7 Mills	District No. ..... Rate ..... Mills	District No. ..... Rate ..... Mills	District No. ..... Rate ..... Mills	District No. ..... Rate ..... Mills	Tax including State Homestead ..... Mills	State Tax on Non-Homestead 5.7 Mills	Special Taxes	Total Taxes		Paid	When paid: Month	Day	Year	Number of Receipt	March Settlement 1955	June Settlement 1955	Penalty	November Settlement 1955	Penalty	Collections to First Monday in January 1956	Penalty	Delinquent on First Monday in January 1956	Total Delinquent Tax and Penalty	Remarks
	Dollars	Dollars	Dollars	Dollars	Dollars	Dollars	$ cts.	$ cts.	$ cts.	$ cts.							$ cts.	$ cts.	$ cts.	$ cts.	$ cts.	$ cts.	$ cts.	$ cts.	$ cts.	
SOLD FOR TAXES		6					138	04		142	1	Forfeited			11-15-55										1.42 cancelled
SOLD FOR TAXES		6					138	04		142	2	Forfeited			11-15-55										1.42 cancelled
		6					138	04		142	3	PAID IN FULL MAY 31 1955	5070					142								
											4															
											5															
											6															
											7															
											8															
		6					138	04		142	9	PAID IN FULL MAY 31 1955	8593					142								
											10															
											11															
SOLD FOR TAXES		6					138	04		142	12													142		
SOLD FOR TAXES		6					138	04		142	13													142		
											14															
											15															
											16															
											17															
											18															
											19															
											20															
		26					828	24		852								284						284		

Assessment Roll and Tax List of Real Property in the Town of Woodson

Cass County, Minnesota, for Taxes for the Year 1954.

*Indicate Type of Property: R-Residential, C-Commercial, I-Industrial, U-Utility, F-Farm

	In Whose Name Assessed	To Whom Transferred	Description of Property: Subdivision	Sec. or Lot	Town or Block	Rng	Number of Acres of Land: Acres	100ths	No. School District	Indicate Unassessed Tax or No	Indicate Agricultural Tax or No	* Indicate Type of Property	True and Full Valuations: Land Exclusive of Structures and Improvements	Buildings and Other Structures	Machinery Permanently Attached to Real Estate	Total True and Full Value	Assessed Valuations: Rural: Homestead Up to $4,000 20%	Rural: Over $4,000 Non-Homestead 33⅓%	All Other: Homestead Up to $4,000 25%	All Other: Over $4,000 Non-Homestead 40%	Machinery Permanently Attached to Real Estate 33⅓%	Total Assessed Value	Total Assessed Value as Equalized by the Board of Review	Final Equalized Value
			End O'The Trail 2nd addn										Dollars	Dollars	Dollars	Dollars	Dollars	Dollars	Dollars	Dollars	Dollars	Dollars	Dollars	Dollars
1	State of Minnesota			18	8					Exp														
2	~~Sue Dongard~~	State of Minnesota		19						No	Exp	S		98		98		6				6		
3	State of Minnesota			20																				
4	State of Minnesota			21																				
5	State of Minnesota			22																				
6	State of Minnesota			23																				
7	State of Minnesota			24																				
8	State of Minnesota			25																				
9	State of Minnesota			26																				
10	State of Minnesota			27																				
11	State of Minnesota			28																				
12	State of Minnesota			29																				
13	State of Minnesota			30																				
14	State of Minnesota			31																				
15	State of Minnesota			32																				
16	State of Minnesota			33																				
17	State of Minnesota			34																				
18	State of Minnesota			35																				
19	State of Minnesota			36																				
20	State of Minnesota			37																				
														98		98		6				6		

	Sold for Taxes	Valuations by School Districts as Equalized by Department of Taxation: District No. ___ Rate ___ Mills	District No. ___ Rate ___ Mills	District No. ___ Rate ___ Mills	District No. ___ Rate ___ Mills	District No. ___ Rate ___ Mills	District No. ___ Rate ___ Mills	Tax Including State Homestead ___ Mills	State Tax on Non-Homestead 5.75 Mills	Special Taxes	Total Taxes		Paid	When Paid	Number of Receipt	March Settlement 1955	June Settlement 1955	Penalty	November Settlement 1955	Penalty	Collections to First Monday in January 1956	Penalty	Delinquent on First Monday in January 1956	Penalty	Total Delinquent Tax and Penalty	Remarks
		Dollars	Dollars	Dollars	Dollars	Dollars	Dollars	$ cts.	$ cts.	$ cts.	$ cts.			Month Day Year		$ cts.	$ cts.	$ cts.	$ cts.	$ cts.	$ cts.	$ cts.	$ cts.	$ cts.		
1												1														
2	SOLD FOR TAXES			Dont 1955				1.38	.04		1.42	2	Forfeited	11-15-55												1.42 cancelled
3												3														
4												4														
5												5														
6												6														
7												7														
8												8														
9												9														
10												10														
11												11														
12												12														
13												13														
14												14														
15												15														
16												16														
17												17														
18												18														
19												19														
20												20														
			6					1.38	.04		1.42															1.42 cancelled

Assessment Roll and Tax List of Real Property in the Town of Woodlow, Cass County, Minnesota, for Taxes for the Year 1954.

*Indicate Type of Property: R - Residential, C - Commercial, I - Industrial, U - Utility, F - Farm

Form SC (54) [illegible]

End O'The Trail 2nd Addn

	IN WHOSE NAME ASSESSED	TO WHOM TRANSFERRED	SUBDIVISION	Sec. or Lot	Town or Block	Reg.	Number of Acres of Land: Acres	Number of Acres of Land: Mills	No. School District	Indicate Homestead Tax No.	Indicate Agricultural Tax No.	* Indicate Type Property	TRUE AND FULL VALUATIONS: LAND Exclusive of Structures and Improvements	BUILDINGS and Other Structures	MACHINERY Permanently Attached to Real Estate	TOTAL True and Full Value	ASSESSED VALUATIONS: RURAL: Homestead Up to $1,000 20%	RURAL: Over $1,000 and Non-Homestead 33⅓%	ALL OTHER: Homestead Up to $1,000 25%	ALL OTHER: Over $1,000 and Non-Homestead 40%	MACHINERY Permanently Attached to Real Estate 33⅓%	TOTAL ASSESSED VALUE	Total Assessed Value as Equalized by the Board of Review	FINAL EQUALIZED VALUE
							Acres	Mills					Dollars	Dollars	Dollars	Dollars	Dollars	Dollars	Dollars	Dollars	Dollars	Dollars	Dollars	Dollars
1	State of Minnesota		38	8					Unc															
2	State of Minnesota		39																					
3	State of Minnesota		40																					
4	Ethel C. Strand	State of Minnesota	41							Dup	1		18			18		6				6	Forfeited	
5	" "	State of Minnesota	42							"	1		18			18		6				6	Forfeited	
6	State of Minnesota		43																					
7	State of Minnesota		44																					
8	State of Minnesota		45																					
9	State of Minnesota		46																					
10	State of Minnesota		47																					
11	State of Minnesota		48																					
12	State of Minnesota		49																					
13	State of Minnesota		50																					
14	State of Minnesota		51																					
15	State of Minnesota		52																					
16	State of Minnesota		53																					
17																								
18																								
19																								
20																								

	SOLD FOR TAXES	VALUATIONS BY SCHOOL DISTRICTS AS EQUALIZED BY DEPARTMENT OF TAXATION: District No. ..... Rate ..... Mills	District No. ..... Rate ..... Mills	District No. ..... Rate ..... Mills	District No. ..... Rate ..... Mills	District No. ..... Rate ..... Mills	District No. ..... Rate ..... Mills	Tax including State Homestead ..... Mills	State Tax on Non-Homestead ..... Mills	SPECIAL TAXES	TOTAL TAXES		PAID	WHEN PAID: Month	Day	Year	Number of Receipt	March Settlement 1955	June Settlement 1955	Penalty	November Settlement 1955	Penalty	Collections to First Monday in January 1956	Penalty	Delinquent as First Monday in January 1956	Total Delinquent Tax and Penalty	REMARKS
		Dollars	Dollars	Dollars	Dollars	Dollars	Dollars	$ cts.	$ cts.	$ cts.	$ cts.							$ cts.	$ cts.	$ cts.	$ cts.	$ cts.	$ cts.	$ cts.	$ cts.	$ cts.	
1												1															
2												2															
3												3															
4												4															
5												5															
6												6															
7												7															
8												8															
9												9															
10												10															
11												11															
12												12															
13												13															
14												14															
15												15															
16												16															
17												17															
18												18															
19												19															
20												20															

Assessment Roll and Tax List of Real Property in the Town of Woodrow

*Indicate Type of Property: R-Residential, C-Commercial, I-Industrial, U-Utility, F-Farm

Cass County, Minnesota, for Taxes for the Year 1954

	In Whose Name Assessed	To Whom Transferred	Description of Property: Subdivision	Sec.	Town or Block	Rng	Number of Acres of Land (Acres / 100ths)	No. School District	Indicate Homestead Tax or No	Indicate Agricultural Tax or No	*Indicate Type of Property	True and Full Valuations: Land (Exclusive of Structures and Improvements) (Dollars)	Buildings and Other Structures (Dollars)	Machinery Permanently Attached to Real Estate (Dollars)	Total True and Full Value (Dollars)	Assessed Valuations: Rural: Homestead Up to $4,000 20% (Dollars)	Rural: Over $4,000 and Non-Homestead 33⅓% (Dollars)	All Other: Homestead Up to $4,000 25% (Dollars)	All Other: Over $4,000 and Non-Homestead 40% (Dollars)	All Other: Machinery Permanently Attached to Real Estate 33⅓% (Dollars)	Total Assessed Value	Total Assessed Value as Equalized by the Board of Review (Dollars)	Final Equalized Value (Dollars)
			Sub Lots 1 & 2 Sec 3 (Lot 7 - Sec 15-140-29)																				
1	State of Minnesota						1																
2	State of Minnesota						2																
3	State of Minnesota						3																
4	David L. Pratt						4		No			18			18		6				6		
5	" "						5		"			18			18		6				6		
6	" "						6		"			18			18		6				6		
7	John Acaster						7		"			18			18		6				6		
8	State of Minnesota						8																
9	State of Minnesota						9																
10	State of Minnesota						10																
11	State of Minnesota						11																
12	George Swanson						12		"			18			18		6				6		
13	State of Minnesota						13																
14	State of Minnesota						14																
15	State of Minnesota						15																
16	State of Minnesota						16																
17	State of Minnesota						17																
18	Bessie Winegardner						18		"			18			18		6				6		
19	Grace Dorr Van Campen						19		"			18			18		6				6		
20	State of Minnesota						20																
												126			126		42				42		

	Sold for Taxes	Validations by School Districts as Equalized by Department of Taxation: District No. / Rate ... Mills (Dollars)	District No. / Rate ... Mills (Dollars)	District No. / Rate ... Mills (Dollars)	District No. / Rate ... Mills (Dollars)	District No. / Rate ... Mills (Dollars)	District No. / Rate ... Mills (Dollars)	Tax including State Homestead ... Mills ($ cts.)	State Tax on Non-Homestead 5.2 Mills ($ cts.)	Special Taxes ($ cts.)	Total Taxes ($ cts.)		Paid	When Paid (Month Day Year)	Number of Receipt	March Settlement 1955 ($ cts.)	June Settlement 1955 ($ cts.)	Penalty ($ cts.)	November Settlement 1955 ($ cts.)	Penalty ($ cts.)	Collections to First Monday in January 1956 ($ cts.)	Penalty ($ cts.)	Delinquent on First Monday in January 1956 ($ cts.)	Penalty ($ cts.)	Total Delinquent Tax and Penalty ($ cts.)	Remarks
1												1														
2												2														
3												3														
4			6					1.38	04		1.42	4	PAID IN FULL	MAY 31 1955												
5			6					1.38	02		1.40	5	PAID IN FULL	MAY 31 1955	8664		4.22									
6			6					1.38	02		1.40	6	PAID IN FULL	MAY 31 1955												
7			6					1.38	04		1.42	7	PAID IN FULL	MAY 31 1955	8584		1.42									
8												8														
9												9														
10												10														
11												11														
12			6					1.38	04		1.42	12	PAID IN FULL	MAY 31 1955	8587		1.42									
13												13														
14												14														
15												15														
16												16														
17												17														
18			6					1.38	04		1.42	18	PAID IN FULL	MAY 31 1955	8657		1.42									
19			6					1.38	04		1.42	19	2nd Half Paid 1st Half Paid	OCT 31 1955 MAY 31 1955	15919 8677		.71		.71							
20												20														
			42					9.66	.24		9.90						9.19		.71							

Assessment Roll and Tax List of Real Property in the Town of Woodrow, Cass County, Minnesota, for Taxes for the Year 1954.

* Indicate Type of Property: R-Residential, C-Commercial, I-Industrial, U-Utility, F-Farm

In Whose Name Assessed	To Whom Transferred	Description of Property: Subdivision	Sec. or Lot	Town or Block	Reg	Number of Acres of Land: Acres	100ths	No. School District	Indicate Homestead Tax or No	Indicate Agricultural Tax or No	* Indicate Type of Property	True and Full Valuations: Land Exclusive of Structures and Improvements	Buildings and Other Structures	Machinery Permanently Attached to Real Estate	Total True and Full Value	Assessed Valuations: Rural: Homestead Up to $4,000 20%	Rural: Over $4,000 and Non-Homestead 33⅓%	All Other: Homestead Up to $4,000 25%	All Other: Over $4,000 Non-Homestead 40%	All Other: Machinery Permanently Attached to Real Estate 33⅓%	Total Assessed Value	Total Assessed Value as Equalized by the Board of Review	Final Equalized Value
		End of the Trail 3rd Addn										Dollars	Dollars	Dollars	Dollars	Dollars	Dollars	Dollars	Dollars	Dollars	Dollars	Dollars	Dollars
State of Minnesota	1		21																				
Imogen Dorman	2		22					7	Nap		1	18			18		6				6		
"	3		23					"	"		1	18			18		6				6		
Kenneth D. de Schane	4		24					"	"		1	18			18		6				6		
George C. Reuter	5		25					"	"		1	18			18		6				6		
Theo Drangeid	6		26					"	"		1	18			18		6				6		
Margaret Faulks ~~Mildred E. Faulks & Thompson~~	7		27					"	"		1	18			18		6				6		
~~Mildred E. Faulks & Thompson~~ ~~Emma Malmo~~	8		28					"	"		1	18			18		6				6		
Glen H. Wickwire	9		29					"	"		1	18			18		6				6		
" "	10		30					"	"		1	18			18		6				6		
" "	11		31					"	"		1	18			18		6				6		
State of Minnesota	12		32																				
Glen H. Wickwire	13		33					"	"		1	18			18		6				6		
Francis Sugowski & Thos. D. Olefka	14		34					"	"		1	18			18		6				6		
" " "	15		35					"	"		1	18			18		6				6		
Thomas D. & Francis L. Olefka	16		36					"	"		1	18			18		6				6		
Walter H. Jaquez	17		37					"	"		1	18			18		6				6		
State of Minnesota	18		38																				
State of Minnesota	19		39																				
State of Minnesota	20		40																				
												220			220		90				90		

Valuations by School Districts as Equalized by Department of Taxation

Sold for Taxes	District No. ..... Rate ..... Mills	District No. 1 Rate 7 Mills	District No. ..... Rate ..... Mills	District No. ..... Rate ..... Mills	District No. ..... Rate ..... Mills	District No. ..... Rate ..... Mills	Tax Including Rate Homestead ..... Mills	State Tax on Non-Homestead 5.7 Mills	Special Taxes	Total Taxes		Paid	When Paid (Month Day Year)	Number of Receipt	March Settlement 1955	June Settlement 1955	Penalty	November Settlement 1955	Penalty	Collections to First Monday in January 1956	Penalty	Delinquent on First Monday in January 1956	Total Delinquent Tax and Penalty	Remarks
	Dollars	Dollars	Dollars	Dollars	Dollars	Dollars	$ cts.	$ cts.	$ cts.	$ cts.					$ cts.	$ cts.	$ cts.	$ cts.	$ cts.	$ cts.	$ cts.	$ cts.	$ cts.	
											1													
		6					138	04		142	2	PAID IN FULL	MAY 31 1955	8582		282								
		6					138	02		140	3	PAID IN FULL	MAY 31 1955											
		6					138	04		142	4	PAID IN FULL	MAY 31 1955	8585		142								
												PAID IN FULL	MAY 26 1955	6104		142								
		6					138	04		142	5													
SOLD FOR TAXES												PAID IN FULL	JUL 2 1955	9656				142	23					
		6					138	04		142	6													
		6					138	04		142	7	PAID IN FULL	MAY 31 1955	8665		142								
												PAID IN FULL	MAY 28 1955	6112		142								
		6					138	04		142	8													
		6					138	04		142	9	PAID IN FULL	MAY 31 1955											
		6					138	02		140	10	PAID IN FULL	MAY 31 1955	8661		564								
		6					138	02		140	11	PAID IN FULL	MAY 31 1955											
											12													
		6					138	04		142	13	PAID IN FULL	MAY 31 1955											
		6					138	04		142	14	PAID IN FULL	MAY 31 1955	8662		142								
		6					138	02		140	15	PAID IN FULL	MAY 31 1955			140								
		6					138	04		142	16	PAID IN FULL	MAY 31 1955			142								
SOLD FOR TAXES		6					138	04		142	17												142	
											18													
											19													
											20													
		90					4070	52		4122						1838		142					142	

Assessment Roll and Tax List of Real Property in the Town of Woodrow, Cass County, Minnesota, for Taxes for the Year 1954.

*Indicate Type of Property: R-Residential, C-Commercial, I-Industrial, U-Utility, F-Farm

Form-SC (54) — VALUE-DATE REPORT, MINNESOTA

	In Whose Name Assessed	To Whom Transferred	Description of Property: Subdivision	Sec. or Lot	Town or Block	Rng	Number of Acres of Land: Acres	Hundredths	Sch. District	Indicate Homestead Yes or No	Indicate Agricultural Yes or No	* Indicate Type Farm or Other	True and Full Valuations: Land Exclusive of Structures and Improvements (Dollars)	Buildings and Other Structures (Dollars)	Machinery Permanently Attached to Real Estate (Dollars)	Total True and Full Value (Dollars)	Assessed Valuations — Rural: Homestead Up to $1,000 20% (Dollars)	Rural: Over $1,000 and Non-Homestead 33⅓% (Dollars)	All Other: Homestead Up to $1,000 25% (Dollars)	All Other: Over $1,000 and Non-Homestead 40% (Dollars)	All Other: Machinery Permanently Attached to Real Estate 33⅓% (Dollars)	Total Assessed Value (Dollars)	Total Assessed Value as Equalized by the Board of Review (Dollars)	Final Equalized Value (Dollars)
			End @ the East 3rd Addition																					
	State of Minnesota				41																			
	State of Minnesota				42																			
	Cora A. Chaney				43			7/10					18			18		6				6		
	~~A. R. Hale~~	Amelia M. Chester			44			4					18			18		6				6		
	Elmer + Frances R. Jennison				45			4					18			18		6				6		
	" " "				46			"					15			15		5				5		
	" " "				47			"					15			15		5				5		
	John Biddison				48			"					24			24		8				8		
	"				49			"					30			30		10				10		
	Mitchell + Lillie E. Christian				50			"					30			30		10				10		
	Frances E. + Lester Wyborny																							
	" " " "				51			"					30			30		10				10		
	" " " "				52			"					30			30		10				10		
	~~Chas.~~ Dawson Houdershelt + Ruth	Houdershelt			53			"					30			30		10				10		
	" " " "				54			"					30			30		10				10		
	" " "				55			"					30			30		10				10		
	" " "				56			"					30			30		10				10		
	Glen A. + Laura K. Pitter				57			"					30			30		10				10		
	Bert Lochner				58			"					30			30		10				10		
19																								
20																								
													1026			1025		1026				1026		

Cass County, Minnesota, for Taxes for the Year 1954.

	Sold for Taxes	Valuations by School Districts as Equalized by Department of Taxation: District No. ..... Rate ..... Mills	District No. ..... Rate 27 Mills	District No. ..... Rate ..... Mills	District No. ..... Rate ..... Mills	District No. ..... Rate ..... Mills	District No. ..... Rate ..... Mills	Tax Including State Homestead ..... Mills	State Tax on Non-Homestead 5.75 Mills	Special Taxes	Total Taxes	Paid	When Paid (Month Day Year)	Number of Receipt	March Settlement 1955	June Settlement 1955	Penalty	November Settlement 1955	Penalty	Collections to First Monday in January 1956	Penalty	Delinquent on First Monday in January 1956	Total Delinquent Tax and Penalty	Remarks
		Dollars	Dollars	Dollars	Dollars	Dollars	Dollars	$ cts.	$ cts.	$ cts.	$ cts.				$ cts.	$ cts.	$ cts.	$ cts.	$ cts.	$ cts.	$ cts.	$ cts.	$ cts.	
1																								
2																								
3	SOLD FOR TAXES		6					138	04		142													
4	SOLD FOR TAXES		6					138	04		142	PAID IN FULL	MAY 17 1955	8665		142								
5			6					138	04		142	PAID IN FULL	MAY 31 1955											
6			5					114	02		116	PAID IN FULL	MAY 31 1955	8667		374								
7			5					114	02		116	PAID IN FULL	MAY 31 1955											
8			8					184	04		188	PAID IN FULL	MAY 31 1955	8659		424								
9			10					230	06		236	PAID IN FULL	MAY 31 1955											
10			10					230	06		236	PAID IN FULL	MAY 31 1955			236								
11			10					230	04		234	PAID IN FULL	MAY 31 1955	7831		234								
12			10					230	04		234	PAID IN FULL	MAY 31 1955			234								
13			10					230	06		236	PAID IN FULL	MAY 31 1955											
14			10					230	04		234	PAID IN FULL	MAY 31 1955	8777		94								
15			10					230	04		234	PAID IN FULL	MAY 31 1955											
16			10					230	06		236	PAID IN FULL	MAY 31 1955											
17			10					230	06		236	PAID IN FULL	MAY 31 1955	8666		236								
18			10					230	06		236	PAID IN FULL	MAY 31 1955	8586		236								
19																								
20																								
			126					3126	72		3198					3056						142		

Assessment Roll and Tax List of Real Property in the Town of Walker

*Indicate Type of Property: R-Residential, C-Commercial, I-Industrial, U-Utility, F-Farm

Cass County, Minnesota, for Taxes for the Year 1954.

Form 3C (54)

In Whose Name Assessed	To Whom Transferred	Description of Property: Subdivision	Sec. or Lot	Town or Block	Rng.	Number of Acres of Land: Acres	Mills	Sec. School District	Indicate Type of Real Estate Tax or No	Indicate Type of Personal Tax or No	Indicate Type of Personal Tax or No	True and Full Valuations: Land Exclusive of Structures and Improvements	Buildings and Other Structures	Machinery Permanently Attached to Real Estate	Total True and Full Value	Assessed Valuations: Rural: Homestead Up to $4,000 20%	Over $4,000 and Non-Homestead 33⅓%	All Other: Homestead Up to $4,000 25%	Over $4,000 and Non-Homestead 40%	Machinery Permanently Attached to Real Estate 33⅓%	Total Assessed Value	Total Assessed Value as Equalized by the Board of Review	Final Equalized Value
		End O' The Trail 3rd Add.										Dollars	Dollars	Dollars	Dollars	Dollars	Dollars	Dollars	Dollars	Dollars	Dollars	Dollars	Dollars
Maria Cutelli		1	59					2a	No		C	30			30		10				10		
"	"	2	60						"		R	30	102		132		44				44		
"	"	3	61						"		I	30			30		10				10		
Lloyd J. & Lita Pierson		4	62						"		R	[illegible]	279		309		103				103		
Stanislaus A. & Phoda B. Antes		5	63						"		I	30			30		10				10		
"	"	6	64						"		I	30			30		10				10		
Francis J. Lugowski & Shari B. Clifford		7	65						"		I	30			30		10				10		
"	"	8	66						"		R	30	150		180		60				60		
"	"	9	67						"		I	30			30		10				10		
Robert W. & Virginia V. Morgan		10	68						"		I	30			30		10				10		
"	"	11	69						"		R	30	180		210		70				70		
"	"	12	70						"		I	30			30		10				10		
Frank D. & Elsie J. Danielson		13	71						"		R	30	102		132		44				44		
Ernest S. & Florence L. Hill		14	72						"		I	30			30		10				10		
"	"	15	73						"		I	30			30		10				10		
		16																					
		17																					
		18																					
		19																					
		20																					
												420	612		1032		421				421		

Valuations by School Districts as Equalized by Department of Taxation

Sold for Taxes	District No. ___ Rate ___ Mills Dollars	District No. ___ Value Rate ___ Mills Dollars	District No. ___ Rate ___ Mills Dollars	District No. ___ Rate ___ Mills Dollars	District No. ___ Rate ___ Mills Dollars	District No. ___ Rate ___ Mills Dollars	Tax Including State Homestead ___ Mills $ cts.	State Tax on Non-Homestead 5.25 Mills $ cts.	Special Taxes $ cts.	Total Taxes $ cts.		Paid	When Paid Month Day Year	Number of Receipt	March Settlement 1955 $ cts.	June Settlement 1955 $ cts.	Penalty $ cts.	November Settlement 1955 $ cts.	Penalty $ cts.	Collections to First Monday in January 1956 $ cts.	Penalty $ cts.	Delinquent on First Monday in January 1956 $ cts.	Total Delinquent Tax and Penalty $ cts.	Remarks
		10					230	06		236	1	PAID IN FULL	MAY 31 1955											
		44					1008	22		1030	2	PAID IN FULL	MAY 31 1955	8658		15 02								
		10					230	06		236	3	PAID IN FULL	MAY 31 1955											
		103					2360	54		2414	4	PAID IN FULL	MAY 31 1955	8652		24 14								
		10					230	06		236	5	PAID IN FULL	MAY 31 1955	8656		4 72								
		10					230	06		236	6	PAID IN FULL	MAY 31 1955											
		10					230	06		236	7	PAID IN FULL	MAY 31 1955			2 36								
		60					1376	32		1408	8	PAID IN FULL	MAY 31 1955	8662		14 08								
		10					230	06		236	9	PAID IN FULL	MAY 31 1955			2 36								
		10					230	06		236	10	PAID IN FULL	MAY 31 1955											
		70					1604	36		1640	11	PAID IN FULL	MAY 31 1955	8663		21 12								
		10					230	06		236	12	PAID IN FULL	MAY 31 1955											
		44					1008	22		1030	13	PAID IN FULL	MAY 31 1955	8660		10 30								
SOLD FOR TAXES		10					230	06		236	14											2 36		
SOLD FOR TAXES		10					230	06		236	15											2 36		
											16													
											17													
											18													
											19													
											20													
		421					9656	226		9882						94 10						4 72		

Assessment Roll and Tax List of Real Property in the Town of Woodrow, Cass County, Minnesota, for Taxes for the Year 1954.

Form 5C (54) WILLIS-SAYRE CO. PHILA., PA. — *Indicate Type of Property: R-Residential, C-Commercial, I-Industrial, U-Utility, F-Farm*

In Whose Name Assessed	To Whom Transferred	Description of Property: Subdivision	Sec. or Lot	Town or Block	Sub.	Number of Acres of Land: Acres	100ths	No. School District	Indicate Improved Tax or No	Indicate Agricultural Land Tax or No	Indicate Type of Property	True and Full Valuations: Land Exclusive of Structures and Improvements	Buildings and Other Structures	Machinery Permanently Attached to Real Estate	Total True and Full Value	Assessed Valuations: Rural: Homestead Up to $4,000 20%	Rural: Over $4,000 and Non-Homestead 33⅓%	All Other: Homestead Up to $4,000 25%	All Other: Over $4,000 Non-Homestead 40%	Machinery Permanently Attached to Real Estate 33⅓%	Total Assessed Value	Total Assessed Value as Equalized by the Board of Review	Final Equalized Value
						Acres	100ths					Dollars	Dollars	Dollars	Dollars	Dollars	Dollars	Dollars	Dollars	Dollars	Dollars	Dollars	Dollars
		Re-Arrangement, End O' The Trail																					
		Lots 2-3-4 Sec. 1 of Lots 3 & 4 Sec. 6 T 140 R 29																					
Mary F. Sewall & Mary W. Chapin			1	1					70	yes	1	4			4		2				2		
"	"		2	2					"	"	1	4			4		2				2		
"	"		3	3					"	"	1	4			4		2				2		
"	"		4	4					"	"	1	4			4		2				2		
"	"		5	5					"	"	1	4			4		2				2		
"	"		6	6					"	"	1	4			4		2				2		
"	"		7	7					"	"	1	4			4		2				2		
"	"		8	8					"	"	1	4			4		2				2		
"	"		9	9					"	"	1	4			4		2				2		
L. W. Phillips			10	10					"	"	1	4			4		2				2		
"	"		11	11					"	"	1	4			4		2				2		
James A. & Etta Parmele			12	12		40			"	"	1	5			5	1					1		
"	"		13	13					"	"	1	5			5	1					1		
"	"		14	14					"	"	1	5			5	1					1		
"	"		15	15					"	"	1	5			5	1					1		
"	"		16	16					"	"	1	5			5	1					1		
"	"		17	17					"	"	1	5			5	1					1		
"	"		18	18					"	"	1	5			5	1					1		
"	"		19	19					"	"	1	5			5	1					1		
"	"		20	20					"	"	1	5			5	1					1		
																4	7				11		
																	37						

In Whose Name Assessed	Sold for Taxes	Validations by School Districts as Equalized by Department of Taxation: District No. Rate Mills	Tax including State Homestead	State Tax on Non-Homestead	Special Taxes	Total Taxes		Paid	When Paid: Month	Day	Year	Number of Receipt	March Settlement 1955	June Settlement 1955	Penalty	November Settlement 1955	Penalty	Collections to First Monday in January 1956	Penalty	Delinquent on First Monday in January 1956	Penalty	Total Delinquent Tax and Penalty	Remarks
		Dollars	$ cts.	$ cts.	$ cts.	$ cts.							$ cts.	$ cts.	$ cts.	$ cts.	$ cts.	$ cts.	$ cts.	$ cts.	$ cts.	$ cts.	

Assessment Roll and Tax List of Real Property in the _____ of _____ Cass County, Minnesota, for Taxes for the Year 1954.

*Indicate Type of Property: R - Residential, C - Commercial, I - Industrial, U - Utility, F - Farm

Form SC (54) 30,000-5-54 Form 2-6-54

	In Whose Name Assessed	To Whom Transferred	Description of Property: Subdivision	Sec. or Lot	Town or Block	Rng	Number of Acres of Land: Acres	100ths	No. School District	Indicate Homestead Tax or No	Indicate Agricultural Tax or No	Indicate Type of Property	True and Full Valuations: Land Exclusive of Structures and Improvements	Buildings and Other Structures	Machinery Permanently Attached to Real Estate	Total True and Full Value	Assessed Valuations: Rural: Homestead Up to $1,000 20%	Rural: Over $1,000 and Non-Homestead 33⅓%	All Other: Homestead Up to $4,000 25%	All Other: Over $4,000 and Non-Homestead 40%	Machinery Permanently Attached to Real Estate 33⅓%	Total Assessed Value	Total Assessed Value as Equalized by the Board of Review	Final Equalized Value
			Re-Arrangement, End O' The Trail										Dollars	Dollars	Dollars	Dollars	Dollars	Dollars	Dollars	Dollars	Dollars	Dollars	Dollars	Dollars
1	James A. & Etta Carmalee			21	1					Yes	Yes	R	5			5	1					1		
2	" "			22						"	"	R	5			5	1					1		
3	" "			23						"	"	R	5			5	1					1		
4	" "			24						"	"	R	5			5	1					1		
5	" "			25						"	"	R	5			5	1					1		
6	" "			26						"	"	R	5			5	1					1		
7	" "			27						"	"	R	5			5	1					1		
8	" "			28						"	"	R	5			5	1					1		
9	" "			29						"	"	R	5			5	1					1		
10	" "			30						"	"	R	5			5	1					1		
11	" "			31						"	"	R	5			5	1					1		
12	" "			32						"	"	R	5			5	1					1		
13	" "			33						"	"	R	5			5	1					1		
14	" "			34						"	"	R	5			5	1					1		
15	" "			35						"	"	R	5			5	1					1		
16	" "			36						"	"	R	5			5	1					1		
17	" "			37						"	"	R	5			5	1					1		
18	" "			38						"	"	R	25	190		215	43					43		
19	" "			39						"	"	R	5			5	1					1		
20																								
													116	190		206	61					61		

	Sold for Taxes	Valuations by School Districts as Equalized by Department of Taxation: District No. Rate Mills	District No. Rate Mills	District No. Rate Mills	District No. Rate Mills	District No. Rate Mills	District No. Rate Mills	Tax including State Homestead Mills	State Tax on Non-Homestead Mills	Special Taxes	Total Taxes		Paid	When Paid: Month Day Year	Number of Receipt	March Settlement 1955	June Settlement 1955	Penalty	November Settlement 1955	Penalty	Collections to First Monday in January 1956	Penalty	Delinquent on First Monday in January 1956	Total Delinquent Tax and Penalty	Remarks
		Dollars	Dollars	Dollars	Dollars	Dollars	Dollars	$ cts.	$ cts.	$ cts.	$ cts.					$ cts.	$ cts.	$ cts.	$ cts.	$ cts.	$ cts.	$ cts.	$ cts.	$ cts.	
1	SOLD FOR TAXES	H	1					22			22	1											22		
2	SOLD FOR TAXES	H	1					22			22	2											22		
3	SOLD FOR TAXES	H	1					22			22	3											22		
4	SOLD FOR TAXES	H	1					22			22	4											22		
5	SOLD FOR TAXES	H	1					22			22	5											22		
6	SOLD FOR TAXES	H	1					22			22	6											22		
7	SOLD FOR TAXES	H	1					22			22	7											22		
8	SOLD FOR TAXES	H	1					22			22	8											22		
9	SOLD FOR TAXES	H	1					22			22	9											22		
10	SOLD FOR TAXES	H	1					22			22	10											22		
11	SOLD FOR TAXES	H	1					22			22	11													
12	SOLD FOR TAXES	H	1					22			22	12											22		
13	SOLD FOR TAXES	H	1					22			22	13											22		
14	SOLD FOR TAXES	H	1					22			22	14											22		
15	SOLD FOR TAXES	H	1					22			22	15											22		
16	SOLD FOR TAXES	H	1					22			22	16											22		
17	SOLD FOR TAXES	H	1					22			22	17											22		
18	SOLD FOR TAXES	H	43					986			986	18											986		
19	SOLD FOR TAXES	H	1					22			22	19											22		
20												20													
		H	61					1392			1392												1392		

Assessment Roll and Tax List of Real Property in the Town of Woodrow, Cass County, Minnesota, for Taxes for the Year 1954.

Form EC (94)

*Indicate Type of Property: R-Residential, C-Commercial, I-Industrial, U-Utility, F-Farm

	IN WHOSE NAME ASSESSED	TO WHOM TRANSFERRED	DESCRIPTION OF PROPERTY: SUBDIVISION	Sec. or Lot	Town or Block	Rng	Number of Acres of Land: Acres	100ths	No. School District	Indicate Type of Property	TRUE AND FULL VALUATIONS: LAND Exclusive of Structures and Improvements	BUILDINGS and Other Structures	MACHINERY Permanently Attached to Real Estate	TOTAL True and Full Value	ASSESSED VALUATIONS: RURAL: Homestead Up to $4,000 20%	Over $4,000 and Non-Homestead 35⅓%	ALL OTHER: Homestead Up to $4,000 25%	Over $4,000 and Non-Homestead 40%	MACHINERY Permanently Attached to Real Estate 35⅓%	TOTAL ASSESSED VALUE	Total Assessed Value as Equalized by the Board of Review	FINAL EQUALIZED VALUE
			Re-Arrangement, End O' The Trail								Dollars	Dollars	Dollars	Dollars	Dollars	Dollars	Dollars	Dollars	Dollars	Dollars	Dollars	Dollars
1	G. W. Phillips			40	1				6a	70	4			6		2				2		
2	" "			41					"		4			4		2				2		
3	Mary Sewell & Mary W. Chapin			42					"		4			4		2				2		
4	" "			43					"		4			4		2				2		
5	" "			44					"		4			4		2				2		
6	Allen & Sheldon Wheeler			1	2				"		3			3		1				1		
7	" "			2					"		3			3		1				1		
8	" "			3					"		3			3		1				1		
9	" "			7					"		3			3		1				1		
10	" "			5					"		3			3		1				1		
11	" "			6					"		3			3		1				1		
12	" "			7					"		3			3		1				1		
13	" "			8					"		3			3		1				1		
14	" "			9					"		3			3		1				1		
15	" "			10					"		3			3		1				1		
16	" "			11					"		3			3		1				1		
17	" "			12					"		3			3		1				1		
18	" "			13					"		3			3		1				1		
19	" "			14					"		3			3		1				1		
20	" "			15					"		3			3		1				1		
											72			72		24				24		

	SOLD FOR TAXES	VALUATIONS BY SCHOOL DISTRICTS AS EQUALIZED BY DEPARTMENT OF TAXATION: District No.... Rate..... Mills	District No.... Rate..... Mills	District No.... Rate..... Mills	District No.... Rate..... Mills	District No.... Rate..... Mills	District No.... Rate..... Mills	Tax Including State Homestead ..... Mills	State Tax on Non-Homestead ..... Mills	SPECIAL TAXES	TOTAL TAXES		PAID	WHEN PAID: Month Day Year	Number of Receipt	March Settlement 1955	June Settlement 1955	Penalty	November Settlement 1955	Penalty	Collections to First Monday in January 1956	Penalty	Delinquent on First Monday in January 1956	Total Delinquent Tax and Penalty	REMARKS
		Dollars	Dollars	Dollars	Dollars	Dollars	Dollars	$ cts.	$ cts.	$ cts.	$ cts.					$ cts.	$ cts.	$ cts.	$ cts.	$ cts.	$ cts.	$ cts.	$ cts.	$ cts.	
1			2					46			46	1	PAID IN FULL	MAY 31 1955	8617		92								
2			2					46			46	2	PAID IN FULL	MAY 31 1955											
3			2					46			46	3	PAID IN FULL	APR 14 1955											
4			2					46			46	4	PAID IN FULL	APR 14 1955	8731		138								
5			2					46			46	5	PAID IN FULL	APR 14 1955											
6	SOLD FOR TAXES		1					22			22	6											22		
7	SOLD FOR TAXES		1					22			22	7											22		
8	SOLD FOR TAXES		1					22			22	8											22		
9	SOLD FOR TAXES		1					22			22	9											22		
10			1					22			22	10											22		
11	SOLD FOR TAXES		1					24			24	11											24		
12	SOLD FOR TAXES		1					24			24	12											24		
13	SOLD FOR TAXES		1					24			24	13											24		
14	SOLD FOR TAXES		1					24			24	14											24		
15	SOLD FOR TAXES		1					24			24	15											24		
16	SOLD FOR TAXES		1					22			22	16											22		
17	SOLD FOR TAXES		1					22			22	17											22		
18	SOLD FOR TAXES		1					22			22	18											22		
19	SOLD FOR TAXES		1					22			22	19											22		
20	SOLD FOR TAXES		1					22			22	20											22		
			25					570			570						230						348		

Assessment Roll and Tax List of Real Property in the Town of Woodlow, Cass County, Minnesota, for Taxes for the Year 1954.

*Indicate Type of Property: R-Residential, C-Commercial, I-Industrial, U-Utility, F-Farm

Form SC (38) Revised 1954

	In Whose Name Assessed	To Whom Transferred	Description of Property: Subdivision	Sec. or Lot	Town or Block	Reg	Number of Acres of Land: Acres	Mills	No. School District	Indicate Homestead Yes or No	Indicate Agricultural Land Yes or No	Indicate Farm Property Yes or No	True and Full Valuations: Land Exclusive of Structures and Improvements (Dollars)	Buildings and Other Structures (Dollars)	Machinery Permanently Attached to Real Estate (Dollars)	Total True and Full Value (Dollars)	Assessed Valuations: Rural: Homestead Up to $6,000 20% (Dollars)	Rural: Over $6,000 and Non-Homestead 33⅓% (Dollars)	All Other: Homestead Up to $6,000 25% (Dollars)	All Other: Over $6,000 and Non-Homestead 40% (Dollars)	Machinery Permanently Attached to Real Estate 33⅓% (Dollars)	Total Assessed Value (Dollars)	Total Assessed Value as Equalized by the Board of Review (Dollars)	Final Equalized Value (Dollars)
			Re-Arrangement, End O' The Trail																					
1	Allen & Thelma Wheeler			162						No			3			3		1				1		
2	" "			15						"			3			3		1				1		
3	" "			18						"			3			3		1				1		
4	" "			19						"			3			3		1				1		
5	" "			20						"			3			3		1				1		
6	" "			21						"			3			3		1				1		
7	" "			22						"			3			3		1				1		
8	" "			23						"			3			3		1				1		
9	" "			24						"			3			3		1				1		
10	" "			25						"			3			3		1				1		
11	" "			26						"			15			15		5				5		
12	" "			27						"			3			3		1				1		
13	" "			28						"			3			3		1				1		
14	" "			29						"			3			3		1				1		
15	" "			30						"			3			3		1				1		
16	" "			31						"			3			3		1				1		
17	" "			32						"			3			3		1				1		
18	" "			33						"			3			3		1				1		
19	" "			34						"			3			3		1				1		
20	" "			35						"			3			3		1				1		
													72			72		24				24		

	Sold for Taxes	Validations by School Districts as Equalized by Department of Taxation: District No. ___ Rate ___ Mills (Dollars)	District No. 1 Rate 97 Mills (Dollars)	District No. ___ Rate ___ Mills (Dollars)	District No. ___ Rate ___ Mills (Dollars)	District No. ___ Rate ___ Mills (Dollars)	District No. ___ Rate ___ Mills (Dollars)	Tax Including State Homestead ___ Mills ($ cts.)	State Tax on Non-Homestead 52 Mills ($ cts.)	Special Taxes ($ cts.)	Total Taxes ($ cts.)		Paid	When Paid: Month	Day	Year	Number of Receipt	March Settlement 1955 ($ cts.)	June Settlement 1955 ($ cts.)	Penalty ($ cts.)	November Settlement 1955 ($ cts.)	Penalty ($ cts.)	Collections to First Monday in January 1956 ($ cts.)	Penalty ($ cts.)	Delinquent on First Monday in January 1956 ($ cts.)	Total Delinquent Tax and Penalty ($ cts.)	Remarks
1	Sold for Taxes		1					22			22	1							22								
2	Sold for Taxes		1					22			22	2							22								
3	Sold for Taxes		1					22			22	3							22								
4	Sold for Taxes		1					22			22	4							22								
5	Sold for Taxes		1					22			22	5							22								
6	Sold for Taxes		1					24			24	6							24								
7	Sold for Taxes		1					24			24	7							24								
8	Sold for Taxes		1					24			24	8							24								
9	Sold for Taxes		1					24			24	9							24								
10	Sold for Taxes		1					24			24	10							24								
11	Sold for Taxes		5					114	02		116	11							116								
12	Sold for Taxes		1					22			22	12							22								
13	Sold for Taxes		1					22			22	13							22								
14	Sold for Taxes		1					22			22	14							22								
15	Sold for Taxes		1					22			22	15							22								
16	Sold for Taxes		1					22			22	16							22								
17	Sold for Taxes		1					22			22	17							22								
18	Sold for Taxes		1					22			22	18							22								
19	Sold for Taxes		1					22			22	19							22								
20	Sold for Taxes		1					22			22	20							22								
			24					542	02		544								544								

Assessment Roll and Tax List of Real Property in the Town of Wheeler

Cass County, Minnesota, for Taxes for the Year 1954.

*Indicate Type of Property: R-Residential, C-Commercial, I-Industrial, U-Utility, F-Farm

Form SC (54) [illegible]

In Whose Name Assessed	To Whom Transferred	Description of Property: Subdivision	Sec. or Lot	Town or Block	Rng.	Number of Acres of Land: Acres	Mills	No. School District	Indicate Unassessed Tax Parcels	Indicate Applicable Tax Parcels	* Indicate Type of Property	True and Full Valuations: Land Exclusive of Structures and Improvements	Buildings and Other Structures	Machinery Permanently Attached to Real Estate	Total True and Full Value	Assessed Valuations: Rural: Homestead Up to $1,000 20%	Rural: Over $1,000 and Non-Homestead 33⅓%	All Other: Homestead Up to $1,000 25%	All Other: Over $1,000 and Non-Homestead 40%	Machinery Permanently Attached to Real Estate 33⅓%	Total Assessed Value	Total Assessed Value as Furnished by the Board of Review	Final Equalized Value
		Re-Arrangement, End O' The Trail										Dollars	Dollars	Dollars	Dollars	Dollars	Dollars	Dollars	Dollars	Dollars	Dollars	Dollars	Dollars
Allen + Thelma Wheeler		1	36	2				71	UP	C		3			3		1				1		
"	"	2	37					"	"	C		3			3		1				1		
"	"	3	1	3				"	"	C		3			3		1				1		
"	"	4	2					"	"	C		3			3		1				1		
"	"	5	3					"	"	C		3			3		1				1		
"	"	6	4					"	"	C		3			3		1				1		
"	"	7	5					"	"	C		3			3		1				1		
"	"	8	6					"	"	C		3			3		1				1		
"	"	9	7					"	"	C		3			3		1				1		
"	"	10	8					"	"	C		3			3		1				1		
"	"	11	9					"	"	C		3			3		1				1		
"	"	12	10					"	"	C		3			3		1				1		
"	"	13	11					"	"	C		3			3		1				1		
"	"	14	12					"	"	C		3			3		1				1		
"	"	15	13					"	"	C		3			3		1				1		
"	"	16	14					"	"	C		3			3		1				1		
"	"	17	15					"	"	C		3			3		1				1		
"	"	18	16					"	"	C		3			3		1				1		
"	"	19	17					"	"	C		3			3		1				1		
"	"	20	18					"	"	C		3			3		1				1		
												60			60		20				20		

	Sold for Taxes	Valuations by School Districts as Equalized by Department of Taxation: District No. ..... Rate ..... Mills	Dollars	District No. Rate 2 Mills	Dollars	District No. ..... Rate ..... Mills	Dollars	District No. ..... Rate ..... Mills	Dollars	District No. ..... Rate ..... Mills	Dollars	Tax Including State Homestead ..... Mills $ cts.	State Tax on Non-Homestead ..... Mills $ cts.	Special Taxes $ cts.	Total Taxes $ cts.		Paid	When Paid Month	Day	Year	Number of Receipt	March Settlement 1955 $ cts.	June Settlement 1955 $ cts.	Penalty $ cts.	November Settlement 1955 $ cts.	Penalty $ cts.	Collections to First Monday in January 1956 $ cts.	Penalty $ cts.	Delinquent on First Monday in January 1956 $ cts.	Total Delinquent Tax and Penalty $ cts.	Remarks
1	SOLD FOR TAXES			1								22			22	1														22		
2	SOLD FOR TAXES			1								22			22	2														22		
3	SOLD FOR TAXES			1								22			22	3														22		
4	SOLD FOR TAXES			1								22			22	4														22		
5	SOLD FOR TAXES			1								22			22	5														22		
6	SOLD FOR TAXES			1								24			24	6														24		
7	SOLD FOR TAXES			1								24			24	7														24		
8	SOLD FOR TAXES			1								24			24	8														24		
9	SOLD FOR TAXES			1								24			24	9														24		
10	SOLD FOR TAXES			1								24			24	10														24		
11	SOLD FOR TAXES			1								24			24	11														24		
12	SOLD FOR TAXES			1								24			24	12														24		
13	SOLD FOR TAXES			1								24			24	13														24		
14	SOLD FOR TAXES			1								24			24	14														24		
15	SOLD FOR TAXES			1								24			24	15														24		
16	SOLD FOR TAXES			1								22			22	16														22		
17	SOLD FOR TAXES			1								22			22	17														22		
18	SOLD FOR TAXES			1								22			22	18														22		
19	SOLD FOR TAXES			1								22			22	19														22		
20	SOLD FOR TAXES			1								22			22	20														22		
				20								460			460															460		

Assessment Roll and Tax List of Real Property in the Town of Woodland

*Indicate Type of Property: R - Residential, C - Commercial, I - Industrial, U - Utility, F - Farm

Cass County, Minnesota, for Taxes for the Year 1954.

Form 3C (34)	In Whose Name Assessed	To Whom Transferred	Description of Property: Subdivision	Sec. or Lot	Town or Block	Rng.	Number of Acres of Land: Acres	100ths	Sec. School District	Indicate Homestead Tax Yes or No	Indicate Agricultural Tax Yes or No	* Indicate Type of Property	True and Full Valuations: Land Exclusive of Structures and Improvements (Dollars)	Buildings and Other Structures (Dollars)	Machinery Permanently Attached to Real Estate (Dollars)	Total True and Full Value (Dollars)	Assessed Valuations: Rural: Homestead Up to $4,000 20% (Dollars)	Rural: Over $4,000 and Non-Homestead 33⅓% (Dollars)	All Other: Homestead Up to $4,000 25% (Dollars)	All Other: Over $4,000 and Non-Homestead 40% (Dollars)	Machinery Permanently Attached to Real Estate 33⅓% (Dollars)	Total Assessed Value (Dollars)	Total Assessed Value as Equalized by the Board of Review (Dollars)	Final Equalized Value (Dollars)
	Allen + Thelma Wheeler		Re-Arrangement, End O' The Trail						Wa	No		1	3			3		1					1	
	" "		"	20					"	"		1	3			3		1					1	
	" "		"	21					"	"		1	3			3		1					1	
	" "		"	14					"	"		1	3			3		1					1	
	" "		"	2					"	"		1	3			3		1					1	
	" "		"	3					"	"		1	3			3		1					1	
	" "		"	4					"	"		1	3			3		1					1	
	" "		"	5					"	"		1	3			3		1					1	
	" "		"	6					"	"		1	3			3		1					1	
	" "		"	7					"	"		1	3			3		1					1	
	" "		"	8					"	"		1	3			3		1					1	
	" "		"	9					"	"		1	3			3		1					1	
	" "		"	10					"	"		1	3			3		1					1	
	" "		"	11					"	"		1	3			3		1					1	
	" "		"	12					"	"		1	3			3		1					1	
	" "		"	13					"	"		1	3			3		1					1	
	" "		"	14					"	"		1	3			3		1					1	
	" "		"	15					"	"		1	3			3		1					1	
	" "		"	16					"	"		1	3			3		1					1	
	" "		"	17					"	"		1	3			3		1					1	
	" "		"	18	1	5			"	"		1	3			3		1					1	
	" "		"	19	2				"	"		1	3			3		1					1	
	" "		"	20	3				"	"		1	3			3		1					1	
													60			60		20					20	

Sold for Taxes	Valuations by School Districts as Equalized by Department of Taxation: District No. Wa Rate 27 Mills	District No. 1a Rate ..... Mills	District No. ..... Rate ..... Mills	District No. ..... Rate ..... Mills	District No. ..... Rate ..... Mills	Tax including State Homestead ..... Mills	State Tax on Non-Homestead ..... Mills	Special Taxes	Total Taxes	Paid	When Paid	Number of Receipt	March Settlement 1955	June Settlement 1955	Penalty	November Settlement 1955	Penalty	Collections to First Monday in January 1956	Penalty	Delinquent on First Monday in January 1956	Total Delinquent Tax and Penalty	Remarks
	Dollars	Dollars	Dollars	Dollars	Dollars	$ cts.	$ cts.	$ cts.	$ cts.		Month Day Year		$ cts.	$ cts.	$ cts.	$ cts.	$ cts.	$ cts.	$ cts.	$ cts.	$ cts.	
Sold for Taxes		1				22			22	1										22		
Sold for Taxes		1				22			22	2										22		
Sold for Taxes		1				22			22	3										22		
Sold for Taxes		1				22			22	4										22		
Sold for Taxes		1				22			22	5										22		
Sold for Taxes		1				24			24	6										24		
Sold for Taxes		1				24			24	7										24		
Sold for Taxes		1				24			24	8										24		
Sold for Taxes		1				24			24	9										24		
Sold for Taxes		1				24			24	10										24		
Sold for Taxes		1				24			24	11										24		
Sold for Taxes		1				24			24	12										24		
Sold for Taxes		1				24			24	13										24		
Sold for Taxes		1				24			24	14										24		
Sold for Taxes		1				24			24	15										24		
Sold for Taxes		1				22			22	16										22		
Sold for Taxes		1				22			22	17										22		
Sold for Taxes		1				22			22	18										22		
Sold for Taxes		1				22			22	19										22		
Sold for Taxes		1				22			22	20										22		
			20			460			460											460		

Assessment Roll and Tax List of Real Property in the Town of Woodrow, Cass County, Minnesota, for Taxes for the Year 1954.

*Indicate Type of Property: R-Residential, C-Commercial, I-Industrial, U-Utility, F-Farm

Form SC (54) (Include back cover, unless)

In Whose Name Assessed	To Whom Transferred	Description of Property: Subdivision	Sec. or Lot	Town or Block	Rng.	Number of Acres of Land: Acres	Hdths	No. School District	Indicate Unassessed Tax Parcels	Indicate Applicable Tax Parcels	Indicate Type of Property	True and Full Valuations: Land Exclusive of Structures and Improvements	Buildings and Other Structures	Machinery Permanently Attached to Real Estate	Total True and Full Value	Assessed Valuations: Rural: Homestead Up to $4,000 20%	Rural: Over $4,000 and Non-Homestead 33⅓%	All Other: Homestead Up to $4,000 25%	All Other: Over $4,000 and Non-Homestead 40%	Machinery Permanently Attached to Real Estate 33⅓%	Total Assessed Value	Total Amount Value as Equalized by the Board of Review	Final Equalized Value
		Re-Arrangement End O' The Trail										Dollars	Dollars	Dollars	Dollars	Dollars	Dollars	Dollars	Dollars	Dollars	Dollars	Dollars	Dollars
Wilbur + Thelma Wheeler		1	4	5					No		1	3			3		1				1		
" "		2	5						"		1	3			3		1				1		
" "		3	6						"		1	3			3		1				1		
" "		4	7						"		1	3			3		1				1		
" "		5	8						"		1	3			3		1				1		
" "		6	9						"		1	3			3		1				1		
" "		7	10						"		1	3			3		1				1		
" "		8	11						"		1	3			3		1				1		
" "		9	12						"		1	3			3		1				1		
" "		10	13						"		1	3			3		1				1		
" "		11	14						"		1	3			3		1				1		
" "		12	15						"		1	3			3		1				1		
" "		13	16						"		1	3			3		1				1		
" "		14	17						"		1	3			3		1				1		
" "		15	18						"		1	3			3		1				1		
" "		16	19						"		1	3			3		1				1		
" "		17	20						"		1	3			3		1				1		
Wm G + Evelyn M Spaine		18	1	6					"		1	3			3						1		
" "		19	2						"		1	3			3						1		
" "		20	3						"		1	3			3		1				1		
												60			60		20				20		

Sold for Taxes	Validations by School Districts as Equalized by Department of Taxation: District No. Rate ... Mills	District No. Rate ... Mills	District No. Rate ... Mills	District No. Rate ... Mills	District No. Rate ... Mills	District No. Rate ... Mills	Tax Including State Homestead ... Mills $ cts.	State Tax on Non-Homestead ... Mills $ cts.	Special Taxes $ cts.	Total Taxes $ cts.		Paid	When Paid: Month Day Year	Number of Receipt	March Settlement 1955 $ cts.	June Settlement 1955 $ cts.	Penalty $ cts.	November Settlement 1955 $ cts.	Penalty $ cts.	Collections to First Monday in January 1956 $ cts.	Penalty $ cts.	Delinquent on First Monday in January 1956 $ cts.	Total Delinquent Tax and Penalty $ cts.	Remarks
	Dollars	Dollars	Dollars	Dollars	Dollars	Dollars																		
Sold for Taxes		1					22			22	1											22		
Sold for Taxes		1					22			22	2											22		
Sold for Taxes		1					22			22	3											22		
Sold for Taxes		1					22			22	4											22		
Sold for Taxes		1					22			22	5											22		
Sold for Taxes		1					22			22	6											22		
Sold for Taxes		1					22			22	7											22		
Sold for Taxes		1					22			22	8											22		
Sold for Taxes		1					22			22	9											22		
Sold for Taxes		1					22			22	10											22		
Sold for Taxes		1					24			24	11											24		
Sold for Taxes		1					24			24	12											24		
Sold for Taxes		1					24			24	13											24		
Sold for Taxes		1					24			24	14											24		
Sold for Taxes		1					24			24	15											24		
Sold for Taxes		1					24			24	16											24		
Sold for Taxes		1					24			24	17											24		
Sold for Taxes		1					22			22	18	PAID IN FULL	MAY 27 1955	5917		66								
Sold for Taxes		1					22			22	19	PAID IN FULL	MAY 27 1955											
Sold for Taxes		1					22			22	20	PAID IN FULL	MAY 27 1955											
		22					454			454						66						256		

Assessment Roll and Tax List of Real Property in the Town of Woodson Cass County, Minnesota, for Taxes for the Year 1954.

*Indicate Type of Property: R - Residential, C - Commercial, I - Industrial, U - Utility, F - Farm

Form SC (54) [illegible]

	In Whose Name Assessed	To Whom Transferred	Description of Property: Subdivision	Sec. or Lot	Town or Block	Reg.	Number of Acres of Land: Acres	100ths	No. School District	Indicate Homestead Yes or No	Indicate Agricultural Yes or No	*Indicate Type of Property	True and Full Valuations: Land Exclusive of Structures and Improvements	Buildings and Other Structures	Machinery Permanently Attached to Real Estate	Total True and Full Value	Assessed Valuations: Rural: Homestead Up to $1,000 20%	Rural: Over $1,000 and Non-Homestead 33⅓%	All Other: Homestead Up to $1,000 25%	All Other: Over $1,000 and Non-Homestead 40%	Machinery Permanently Attached to Real Estate 33⅓%	Total Assessed Value	Total Assessed Value as Equalized by the Board of Review	Final Equalized Value
			Re-Arrangement, End O' The Trail										Dollars	Dollars	Dollars	Dollars	Dollars	Dollars	Dollars	Dollars	Dollars	Dollars	Dollars	Dollars
1	Wm J + Evelyn M Spencer			4	6					No		R	3			3		1				1		
2	" " "			5						"		R	3			3		1				1		
3	" " "			6						"		R	3			3		1				1		
4	" " "			7						"		R	3			3		1				1		
5	" " "			8						"		R	3			3		1				1		
6	" " "			9						"		R	3			3		1				1		
7	State of Minnesota			10																				
8	Carl E + Ann Johnson			11						Yes		R	5			5	1					1		
9	" "			12						"		R	5			5	1					1		
10	" "			13						"		R	5			5	1					1		
11	" "			14						"		R	5			5	1					1		
12	" "			15						"		R	5			5	1					1		
13	" "			16						"		R	5			5	1					1		
14	" "			17						"		R	5			5	1					1		
15	" "			18						"		R	20	345		415	83					83		
16	" "			19						"		R	5			5	1					1		
17	" "			20						"		R	5			5	1					1		
18	" "			21						"		R	5			5	1					1		
19	" "			22						"		R	5			5	1					1		
20	" "			23						"		R	5			5	1					1		
													94	345		492	95	16				101		

	Sold for Taxes	Valuations by School Districts as Equalized by Department of Taxation: District No. ..... Rate ..... Mills	Dollars	District No. ..... Rate ..... Mills	Dollars	District No. ..... Rate ..... Mills	Dollars	District No. ..... Rate ..... Mills	Dollars	District No. ..... Rate ..... Mills	Dollars	Tax Including State Homestead ..... Mills	$ cts.	State Tax on Non-Homestead ..... Mills	$ cts.	Special Taxes	$ cts.	Total Taxes	$ cts.	Paid	When Paid: Month	Day	Year	Number of Receipt	March Settlement 1955	$ cts.	June Settlement 1955	$ cts.	Penalty	$ cts.	November Settlement 1955	$ cts.	Penalty	$ cts.	Collections to Five Monday in January 1955	$ cts.	Penalty	$ cts.	Delinquent on First Monday in January 1956	$ cts.	Penalty	$ cts.	Total Delinquent Tax and Penalty	$ cts.	Remarks
1	SOLD FOR TAXES			1								22						22		1	PAID IN FULL	MAY	27	1955																							
2	SOLD FOR TAXES			1								22						22		2	PAID IN FULL	MAY	27	1955																							
3	SOLD FOR TAXES			1								24						24		3	PAID IN FULL	MAY	27	1955	$967		1707																			
4	SOLD FOR TAXES			1								24						24		4	PAID IN FULL	MAY	27	1955																							
5	SOLD FOR TAXES			1								24						24		5	PAID IN FULL	MAY	27	1955																							
6	SOLD FOR TAXES			1								24						24		6	PAID IN FULL	MAY	27	1955																							
7																				7																											
8			H	1								22						22		8	2nd Half Paid	OCT	3	1955																							
																					1st Half Paid	MAY	31	1955																							
9			H	1								22						22		9	2nd Half Paid	OCT	3	1955																							
																					1st Half Paid	MAY	31	1955																							
10			H	1								22						22		10	2nd Half Paid	OCT	3	1955																							
																					1st Half Paid	MAY	31	1955																							
11			H	1								22						22		11	2nd Half Paid	OCT	3	1955																							
																					1st Half Paid	MAY	31	1955																							
12			H	1								24						24		12	2nd Half Paid	OCT	3	1955																							
																					1st Half Paid	MAY	31	1955																							
13			H	1								24						24		13	2nd Half Paid	OCT	3	1955																							
																					1st Half Paid	MAY	31	1955																							
14			H	1								24						24		14	2nd Half Paid	OCT	3	1955	13882																						
																					1st Half Paid	MAY	31	1955	4775		1077				1087																
15			H	83								1902						1902		15	2nd Half Paid	OCT	3	1955																							
																					1st Half Paid	MAY	31	1955																							
16			H	1								24						24		16	2nd Half Paid	OCT	3	1955																							
																					1st Half Paid	MAY	31	1955																							
17			H	1								22						22		17	2nd Half Paid	OCT	3	1955																							
																					1st Half Paid	MAY	31	1955																							
18			H	1								22						22		18	2nd Half Paid	OCT	3	1955																							
																					1st Half Paid	MAY	31	1955																							
19			H	1								22						22		19	2nd Half Paid	OCT	3	1955																							
																					1st Half Paid	MAY	31	1955																							
20			H	1								22						22		20	2nd Half Paid	OCT	3	1955																							
																					1st Half Paid	MAY	31	1955																							
			H	95																																										
				6								2314						2314									1269				1077															
				101																																										

Assessment Roll and Tax List of Real Property in the Town of Woodrow Cass County, Minnesota, for Taxes for the Year 1954.

Form SC (54) 30,000-8-6-54 County Auditor

*Indicate Type of Property: R-Residential, C-Commercial, I-Industrial, U-Utility, F-Farm

In Whose Name Assessed	To Whom Transferred	Description of Property: Subdivision	Sec. or Lot	Town or Block	Reg	Number of Acres of Land: Acres	Mills	No. School District	Indicate Homestead Tax No.	Indicate Agricultural Tax No.	*Indicate Type of Property	True and Full Valuations: Land Exclusive of Structures Or Improvements (Dollars)	Buildings and Other Structures (Dollars)	Machinery Permanently Attached to Real Estate (Dollars)	Total True and Full Value (Dollars)	Assessed Valuations: Rural: Homestead Up to $4,000 20% (Dollars)	Rural: Over $4,000 and Non-Homestead 33⅓% (Dollars)	All Other: Homestead Up to $4,000 25% (Dollars)	All Other: Over $4,000 and Non-Homestead 40% (Dollars)	Machinery Permanently Attached to Real Estate 33⅓% (Dollars)	Total Assessed Value (Dollars)	Total Assessed Value as Equalized by the Board of Review (Dollars)	Final Equalized Value (Dollars)
		Re-Arrangement, End O' The Trail																					
Wm J + Evelyn Spear		1	34	6				70	49			3			3		1				1		
" "		2	25					"	"			3			3		1				1		
" "		3	26					"	"			3			3		1				1		
" "		4	27					"	"			3			3		1				1		
" "		5	28					"	"			3			3		1				1		
" "		6	29					"	"			3			3		1				1		
" "		7	30					"	"			3			3		1				1		
" "		8	31					"	"			3			3		1				1		
" "		9	32					"	"			3			3		1				1		
Louis F Parker		10	17					"	"			3			3		1				1		
" "		11	2					"	"			3			3		1				1		
" "		12	3					"	"			3			3		1				1		
" "		13	4					"	"			3			3		1				1		
" "		14	5					"	"			3			3		1				1		
" "		15	6					"	"			3			3		1				1		
" "		16	7					"	"			3			3		1				1		
" "		17	8					"	"			3			3		1				1		
" "		18	9					"	"			3			3		1				1		
" "		19	10					"	"			3			3		1				1		
" "		20	11					"	"			3			3		1				1		
												60			60		20				28		

Sold for Taxes	Valuations by School Districts as Equalized by Department of Taxation: District No. Rate Mills	District No. Rate Mills	District No. Rate Mills	District No. Rate Mills	District No. Rate Mills	Tax Including State Homestead Mills	State Tax on Non-Homestead Mills	Special Taxes	Total Taxes	Paid	When Paid (Month Day Year)	Number of Receipt	March Settlement 1955	June Settlement 1955	Penalty	November Settlement 1955	Penalty	Collections to First Monday in January 1956	Penalty	Delinquent on First Monday in January 1956	Total Delinquent Tax and Penalty	Remarks
	Dollars	Dollars	Dollars	Dollars	Dollars	$ cts.	$ cts.	$ cts.	$ cts.				$ cts.	$ cts.	$ cts.	$ cts.	$ cts.	$ cts.	$ cts.	$ cts.	$ cts.	
Sold for Taxes		1				22			22	PAID IN FULL	MAY 27 1955											
Sold for Taxes		1				22			22	PAID IN FULL	MAY 27 1955											
Sold for Taxes		1				22			22	PAID IN FULL	MAY 27 1955											
Sold for Taxes		1				22			22	PAID IN FULL	MAY 27 1955											
Sold for Taxes		1				22			22	PAID IN FULL	MAY 27 1955	997		26								
Sold for Taxes		1				24			24	PAID IN FULL	MAY 27 1955											
Sold for Taxes		1				24			24	PAID IN FULL	MAY 27 1955											
Sold for Taxes		1				24			24	PAID IN FULL	MAY 27 1955											
Sold for Taxes		1				24			24	PAID IN FULL	MAY 27 1955											
		1				22			22	1st Half Paid	MAY 31 1955											
		1				22			22	2nd Half Paid	OCT 31 1955											
		1				22			22	1st Half Paid	MAY 31 1955											
		1				22			22	2nd Half Paid	OCT 31 1955											
		1				22			22	1st Half Paid	MAY 31 1955											
		1				22			22	2nd Half Paid	OCT 31 1955											
		1				22			22	1st Half Paid	MAY 31 1955	15480										
		1				22			22	2nd Half Paid	OCT 31 1955											
		1				22			22	1st Half Paid	MAY 31 1955	926		126		126						
		1				22			22	2nd Half Paid	OCT 31 1955											
		1				22			22	1st Half Paid	MAY 31 1955											
		1				22			22	2nd Half Paid	OCT 31 1955											
		1				24			24	1st Half Paid	MAY 31 1955											
		1				24			24	2nd Half Paid	OCT 31 1955											
		1				24			24	1st Half Paid	MAY 31 1955											
		1				24			24	2nd Half Paid	OCT 31 1955											
		1				24			24	1st Half Paid	MAY 31 1955											
		1				24			24	2nd Half Paid	OCT 31 1955											
		1				24			24	1st Half Paid	MAY 31 1955											
		1				24			24	2nd Half Paid	OCT 31 1955											
		20				458			458					332		126						

Assessment Roll and Tax List of Real Property in the Town of Woodrow, Cass County, Minnesota, for Taxes for the Year 1954.

*Indicate Type of Property: R - Residential, C - Commercial, I - Industrial, U - Utility, F - Farm

Form SC (54) Form 1-1-54 Form 1-1-54

	In Whose Name Assessed	To Whom Transferred	Description of Property: Subdivision	Sec or Lot	Town or Block	Reg	Number of Acres of Land: Acres	Mills	No. School District	Indicate Buildings on Land Yes or No	Indicate Agricultural Land Yes or No	*Type Property	True and Full Valuations: Land Exclusive of Structures and Improvements (Dollars)	Buildings and Other Structures (Dollars)	Machinery Permanently Attached to Real Estate (Dollars)	Total True and Full Value (Dollars)	Assessed Valuations: Rural: Homestead Up to $1,000 20% (Dollars)	Rural: Over $4,000 and Non-Homestead 33⅓% (Dollars)	All Other: Homestead Up to $4,000 25% (Dollars)	All Other: Over $4,000 and Non-Homestead 40% (Dollars)	Machinery Permanently Attached to Real Estate 33⅓% (Dollars)	Total Assessed Value (Dollars)	Total Assessed Value as Equalized by the Board of Review (Dollars)	Final Equalized Value (Dollars)
1	Louis F. Parker		Re-Arrangement, End O' The Trail	12	7				44	No		R	3			3		1				1		
2	" "			13									3			3		1				1		
3	" "			14									3			3		1				1		
4	" "			15									3			3		1				1		
5	" "			16									3			3		1				1		
6	" "			17									3			3		1				1		
7	" "			18									3			3		1				1		
8	" "			19									3			3		1				1		
9	" "			20									3			3		1				1		
10	" "			21									3			3		1				1		
11	" "			22									3			3		1				1		
12	" "			23									3			3		1				1		
13	" "			8 & 5									3			3		1				1		
14	" "			2									3			3		1				1		
15	" "			3									3			3		1				1		
16	" "			4									3			3		1				1		
17	" "			5									3			3		1				1		
18	" "			6									3			3		1				1		
19	" "			7									3			3		1				1		
20	" "			8									3			3		1				1		
													60			60		20				20		

Valuations by School Districts as Equalized by Department of Taxation

	Sold for Taxes	District No. ___ Rate ___ Mills (Dollars)	District No. 3 Rate 7 Mills (Dollars)	District No. ___ Rate ___ Mills (Dollars)	District No. ___ Rate ___ Mills (Dollars)	District No. ___ Rate ___ Mills (Dollars)	District No. ___ Rate ___ Mills (Dollars)	Tax including State Homestead ___ Mills ($ cts.)	State Tax on Non-Homestead ___ Mills ($ cts.)	Special Taxes ($ cts.)	Total Taxes ($ cts.)		Paid	When Paid (Month Day Year)	Number of Receipt	March Settlement 1955 ($ cts.)	June Settlement 1955 ($ cts.)	Penalty ($ cts.)	November Settlement 1955 ($ cts.)	Penalty ($ cts.)	Collections to First Monday in January 1956 ($ cts.)	Penalty ($ cts.)	Delinquent on First Monday in January 1956 ($ cts.)	Total Delinquent Tax and Penalty ($ cts.)	Remarks
1			1					22			22	1	2nd Half Paid / 1st Half Paid	OCT 31 1955 / MAY 31 1955											
2			1					22			22	2	2nd Half Paid / 1st Half Paid	OCT 31 1955 / MAY 31 1955											
3			1					22			22	3	2nd Half Paid / 1st Half Paid	OCT 31 1955 / MAY 31 1955											
4			1					22			22	4	2nd Half Paid / 1st Half Paid	OCT 31 1955 / MAY 31 1955											
5			1					22			22	5	2nd Half Paid / 1st Half Paid	OCT 31 1955 / MAY 31 1955											
6			1					24			24	6	2nd Half Paid / 1st Half Paid	OCT 31 1955 / MAY 31 1955	9260		1 39		1 39						
7			1					24			24	7	2nd Half Paid / 1st Half Paid	OCT 31 1955 / MAY 31 1955	13910										
8			1					24			24	8	2nd Half Paid / 1st Half Paid	OCT 31 1955 / MAY 31 1955											
9			1					24			24	9	2nd Half Paid / 1st Half Paid	OCT 31 1955 / MAY 31 1955											
10			1					24			24	10	2nd Half Paid / 1st Half Paid	OCT 31 1955 / MAY 31 1955											
11			1					24			24	11	2nd Half Paid / 1st Half Paid	OCT 31 1955 / MAY 31 1955											
12			1					24			24	12	2nd Half Paid / 1st Half Paid	OCT 31 1955 / MAY 31 1955											
13			1					24			24	13	2nd Half Paid / 1st Half Paid	OCT 31 1955 / MAY 31 1955											
14			1					24			24	14	2nd Half Paid / 1st Half Paid	OCT 31 1955 / MAY 31 1955											
15			1					24			24	15	2nd Half Paid / 1st Half Paid	OCT 31 1955 / MAY 31 1955	13910 / 9260		91		91						
16			1					22			22	16	2nd Half Paid / 1st Half Paid	OCT 31 1955 / MAY 31 1955											
17			1					22			22	17	2nd Half Paid / 1st Half Paid	OCT 31 1955 / MAY 31 1955											
18			1					22			22	18	2nd Half Paid / 1st Half Paid	OCT 31 1955 / MAY 31 1955											
19			1					22			22	19	2nd Half Paid / 1st Half Paid	OCT 31 1955 / MAY 31 1955											
20			1					22			22	20	2nd Half Paid / 1st Half Paid	OCT 31 1955 / MAY 31 1955											
			20					460			460						230		230						

Assessment Roll and Tax List of Real Property in the Town of Woodrow, Cass County, Minnesota, for Taxes for the Year 1954.

*Indicate Type of Property: R - Residential, C - Commercial, I - Industrial, U - Utility, F - Farm

	In Whose Name Assessed	To Whom Transferred	Description of Property: Subdivision	Sec. or Lot	Town or Block	Rng.	Number of Acres of Land: Acres	100ths	No. School District	Indicate Residential Type	Indicate Agricultural Type	*Indicate Type of Property	True and Full Valuations: Land Exclusive of Structures and Improvements (Dollars)	Buildings and Other Structures (Dollars)	Machinery Permanently Attached to Real Estate (Dollars)	Total True and Full Value (Dollars)	Assessed Valuations: Rural: Homestead Up to $4,000 20% (Dollars)	Rural: Over $4,000 and Non-Homestead 33⅓% (Dollars)	All Other: Homestead Up to $4,000 25% (Dollars)	All Other: Over $4,000 and Non-Homestead 40% (Dollars)	Machinery Permanently Attached to Real Estate 33⅓% (Dollars)	Total Assessed Value (Dollars)	Total Assessed Value as Equalized by Board of Review (Dollars)	Final Equalized Value (Dollars)
	Louis F. Parker		Rearrangement, End O' The Trail	1			9	8		44	7													
	" "			2			10																	
	" "			3			11																	
	" "			4			23																	
	" "			5			13																	
	" "			6			14																	
	" "			7			15																	
	" "			8			16																	
	" "			9			17																	
	" "			10			18																	
	" "			11			19																	
	" "			12			20																	
	" "			13			21																	
	" "			14			22																	
	" "			15			23																	
	" "			16			24																	
	" "			17			25																	
	" "			18			26																	
	" "			19			1	9																
	" "			20			2																	

Sold for Taxes

Validations by School Districts as Equalized by Department of Taxation

	District No.	Rate	Mills	District No.	Rate	Mills	District No.	Rate	Mills	District No.	Rate	Mills	District No.	Rate	Mills
1	(illegible)	(illegible)													
2															
3															
4															
5															
6															
7															
8															
9															
10															
11															
12															
13															
14															
15															
16															
17															
18															
19															
20															
			20												

	Tax Including State Homestead	State Tax on Non-Homestead	Special Taxes	Total Taxes	Paid	When Paid: Month	Day	Year	Number of Receipt	March Settlement 1955	June Settlement 1955	Penalty	November Settlement 1955	Penalty	Collections to First Monday in January 1956	Penalty	Delinquent on First Monday in January 1956	Penalty	Total Delinquent Tax and Penalty	Remarks
	Mills	Mills																		
	Dollars	Dollars	$ cts.	$ cts.						$ cts.	$ cts.	$ cts.	$ cts.	$ cts.	$ cts.	$ cts.	$ cts.	$ cts.	$ cts.	
1	22			22	1	2nd Half Paid / 1st Half Paid	OCT / MAY	31 1955 / 31 1955												
2	22			22	2	2nd Half Paid / 1st Half Paid	OCT / MAY	31 1955 / 31 1955												
3	22			22	3	2nd Half Paid / 1st Half Paid	OCT / MAY	31 1955 / 31 1955												
4	22			22	4	2nd Half Paid / 1st Half Paid	OCT / MAY	31 1955 / 31 1955												
5	22			22	5	2nd Half Paid / 1st Half Paid	OCT / MAY	31 1955 / 31 1955												
6	24			24	6	2nd Half Paid / 1st Half Paid	OCT / MAY	31 1955 / 31 1955												
7	24			24	7	2nd Half Paid / 1st Half Paid	OCT / MAY	31 1955 / 31 1955												
8	24			24	8	2nd Half Paid / 1st Half Paid	OCT / MAY	31 1955 / 31 1955												
9	24			24	9	2nd Half Paid / 1st Half Paid	OCT / MAY	31 1955 / 31 1955	9260		2.08		2.08							
10	24			24	10	2nd Half Paid / 1st Half Paid	OCT / MAY	31 1955 / 31 1955	15490											
11	24			24	11	2nd Half Paid / 1st Half Paid	OCT / MAY	31 1955 / 31 1955												
12	24			24	12	2nd Half Paid / 1st Half Paid	OCT / MAY	31 1955 / 31 1955												
13	24			24	13	2nd Half Paid / 1st Half Paid	OCT / MAY	31 1955 / 31 1955												
14	24			24	14	2nd Half Paid / 1st Half Paid	OCT / MAY	31 1955 / 31 1955												
15	24			24	15	2nd Half Paid / 1st Half Paid	OCT / MAY	31 1955 / 31 1955												
16	22			22	16	2nd Half Paid / 1st Half Paid	OCT / MAY	31 1955 / 31 1955												
17	22			22	17	2nd Half Paid / 1st Half Paid	OCT / MAY	31 1955 / 31 1955												
18	22			22	18	2nd Half Paid / 1st Half Paid	OCT / MAY	31 1955 / 31 1955												
19	22			22	19	2nd Half Paid / 1st Half Paid	OCT / MAY	31 1955 / 31 1955	9260		2.2		2.2							
20	22			22	20	2nd Half Paid / 1st Half Paid	OCT / MAY	31 1955 / 31 1955	15490											
	460			460							330		230							

Assessment Roll and Tax List of Real Property in the Town of Woodson, Cass County, Minnesota, for Taxes for the Year 1954.

*Indicate Type of Property: R-Residential, C-Commercial, I-Industrial, U-Utility, F-Farm

Form SC (54) [illegible]

In Whose Name Assessed	To Whom Transferred	Description of Property: Subdivision	Sec. or Lot	Town or Block	Rng.	Number of Acres of Land: Acres	100ths	No. School District	Individual Homestead Tax Paid	Individual Veteran Tax Paid	Individual Veteran Tax Paid	Individual Type Property	True and Full Valuations: Land Exclusive of Structures and Improvements (Dollars)	Buildings and Other Structures (Dollars)	Machinery Permanently Attached to Real Estate (Dollars)	Total True and Full Value (Dollars)	Assessed Valuations: Rural: Homestead Up to $4,000 20% (Dollars)	Rural: Over $4,000 and Non-Homestead 33⅓% (Dollars)	All Other: Homestead Up to $4,000 25% (Dollars)	All Other: Over $4,000 and Non-Homestead 40% (Dollars)	Machinery Permanently Attached to Real Estate 33⅓% (Dollars)	Total Assessed Value (Dollars)	Total Assessed Value as Equalized by the Board of Review (Dollars)	Final Equalized Value (Dollars)
		Re-Arrangement, End O'The Trail																						
Louis F. Parker		1	3	9				42	No							3								
"	"	2	4						"							3								
"	"	3	5						"							3								
"	"	4	6						"							3								
"	"	5	7						"							3								
"	"	6	8						"							3								
"	"	7	9						"							3								
"	"	8	10						"							3								
"	"	9	11						"							3								
"	"	10	12						"							3								
"	"	11	13						"							3								
"	"	12	14						"							3								
"	"	13	15						"							3								
"	"	14	16						"							3								
"	"	15	17						"							3								
"	"	16	18						"							3								
"	"	17	19						"							3								
"	"	18	20						"							3								
"	"	19	21						"							3								
"	"	20	22						"							3								
													140			140		20				20		

Valuations by School Districts as Equalized by Department of Taxation

Sold for Taxes	District No. ..... Rate ..... Mills (Dollars)	District No. 1 Rate 22 Mills (Dollars)	District No. ..... Rate ..... Mills (Dollars)	District No. ..... Rate ..... Mills (Dollars)	District No. ..... Rate ..... Mills (Dollars)	District No. ..... Rate ..... Mills (Dollars)	Tax including State Homestead ..... Mills ($ cts.)	State Tax on Non-Homestead ..... Mills ($ cts.)	Special Taxes ($ cts.)	Total Taxes ($ cts.)		Paid	When Paid (Month Day Year)	Number of Receipt	March Settlement 1955 ($ cts.)	June Settlement 1955 ($ cts.)	Penalty ($ cts.)	November Settlement 1955 ($ cts.)	Penalty ($ cts.)	Collections to First Monday in January 1956 ($ cts.)	Penalty ($ cts.)	Delinquent on First Monday in January 1956 ($ cts.)	Total Delinquent Tax and Penalty ($ cts.)	Remarks
		1					22			22	1	2nd Half Paid / 1st Half Paid	OCT 31 1955 / MAY 31 1955											
		2					22			22	2	2nd Half Paid / 1st Half Paid	OCT 31 1955 / MAY 31 1955											
		3					22			22	3	2nd Half Paid / 1st Half Paid	OCT 31 1955 / MAY 31 1955											
		4					22			22	4	2nd Half Paid / 1st Half Paid	OCT 31 1955 / MAY 31 1955											
		5					22			22	5	2nd Half Paid / 1st Half Paid	OCT 31 1955 / MAY 31 1955											
		6					24			24	6	2nd Half Paid / 1st Half Paid	OCT 31 1955 / MAY 31 1955											
		7					24			24	7	2nd Half Paid / 1st Half Paid	OCT 31 1955 / MAY 31 1955											
		8					24			24	8	2nd Half Paid / 1st Half Paid	OCT 31 1955 / MAY 31 1955											
		9					24			24	9	2nd Half Paid / 1st Half Paid	OCT 31 1955 / MAY 31 1955	12440										
		10					24			24	10	2nd Half Paid / 1st Half Paid	OCT 31 1955 / MAY 31 1955	9266		2.30		2.30						
		11					24			24	11	2nd Half Paid / 1st Half Paid	OCT 31 1955 / MAY 31 1955											
		12					24			24	12	2nd Half Paid / 1st Half Paid	OCT 31 1955 / MAY 31 1955											
		13					24			24	13	2nd Half Paid / 1st Half Paid	OCT 31 1955 / MAY 31 1955											
		14					24			24	14	2nd Half Paid / 1st Half Paid	OCT 31 1955 / MAY 31 1955											
		15					24			24	15	2nd Half Paid / 1st Half Paid	OCT 31 1955 / MAY 31 1955											
		16					22			22	16	2nd Half Paid / 1st Half Paid	OCT 31 1955 / MAY 31 1955											
		17					22			22	17	2nd Half Paid / 1st Half Paid	OCT 31 1955 / MAY 31 1955											
		18					22			22	18	2nd Half Paid / 1st Half Paid	OCT 31 1955 / MAY 31 1955											
		19					22			22	19	2nd Half Paid / 1st Half Paid	OCT 31 1955 / MAY 31 1955											
		20					22			22	20	2nd Half Paid / 1st Half Paid	OCT 31 1955 / MAY 31 1955											
			20				440			440						2.30		2.30						

Assessment Roll and Tax List of Real Property in the Town of Woodrow, Cass County, Minnesota, for Taxes for the Year 1954.

Form SC (54)

Indicate Type of Property: R - Residential, C - Commercial, I - Industrial, U - Utility, F - Farm

In Whose Name Assessed	To Whom Transferred	Description of Property: Subdivision	Sec. or Lot	Town or Block	Rng	Number of Acres of Land: Acres	100ths	Sch. District	Indicate Homes and Farm Tracts	Indicate Agricultural Tracts	Indicate Type of Farm	True and Full Valuations: Land Exclusive of Structures and Improvements (Dollars)	Buildings and Other Structures (Dollars)	Machinery Permanently Attached to Real Estate (Dollars)	Total True and Full Value (Dollars)	Assessed Valuations: Rural: Homestead Up to $4,000 20% (Dollars)	Rural: Over $4,000 and Non-Homestead 33⅓% (Dollars)	All Other: Homestead Up to $4,000 25% (Dollars)	All Other: Over $4,000 and Non-Homestead 40% (Dollars)	Machinery Permanently Attached to Real Estate 33⅓% (Dollars)	Total Assessed Value (Dollars)	Total Assessed Value as Equalized by the Board of Review (Dollars)	Final Equalized Value (Dollars)
		Re-Arrangement, End O' The Trail																					
Louis F. Parker		1	39						No	up	f	3			3		1				1		
"	"	2	34						"	"	f	3			3		1				1		
"	"	3	25						"	"	f	3			3		1				1		
"	"	4	26						"	"	f	3			3		1				1		
"	"	5	27						"		f	3			3		1				1		
"	"	6	28						"		f	3			3		1				1		
"	"	7	29						"		f	3			3		1				1		
"	"	8	30						"		f	3			3		1				1		
"	"	9	31						"		f	3			3		1				1		
"	"	10	32						"		f	3			3		1				1		
"	"	11	33						"		f	3			3		1				1		
"	"	12	34						"		f	3			3		1				1		
"	"	13	35						"		f	3			3		1				1		
"	"	14	36						"		f	3			3		1				1		
"	"	15	37						"		f	3			3		1				1		
"	"	16	38						"		f	3			3		1				1		
"	"	17	39						"		f	3			3		1				1		
"	"	18	40						"		f	3			3		1				1		
"	"	19	41						"		f	3			3		1				1		
"	"	20	42						"		f	3			3		1				1		
												60			60		20				20		

Sold for Taxes	Valuations by School Districts as Equalized by Department of Taxation: District No. Rate (Mills)	District No. Rate (Mills)	District No. Rate (Mills)	District No. Rate (Mills)	District No. Rate (Mills)	District No. Rate (Mills)	Tax Including State Homestead (Mills)	State Tax on Non-Homestead (Mills)	Special Taxes	Total Taxes	Paid	When Paid (Month Day Year)	Number of Receipt	March Settlement 1955	June Settlement 1955	Penalty	November Settlement 1955	Penalty	Collections to First Monday in January 1956	Penalty	Delinquent on First Monday in January 1956	Penalty	Total Delinquent Tax and Penalty	Remarks
	Dollars	Dollars	Dollars	Dollars	Dollars	Dollars	$ cts.	$ cts.	$ cts.	$ cts.				$ cts.	$ cts.	$ cts.	$ cts.	$ cts.	$ cts.	$ cts.	$ cts.	$ cts.	$ cts.	
		1					22			22	1	2nd Half Paid OCT 31 1955; 1st Half Paid MAY 31 1955												
		1					22			22	2	2nd Half Paid OCT 31 1955; 1st Half Paid MAY 31 1955												
		1					22			22	3	2nd Half Paid OCT 31 1955; 1st Half Paid MAY 31 1955												
		1					22			22	4	2nd Half Paid OCT 31 1955; 1st Half Paid MAY 31 1955												
		1					22			22	5	2nd Half Paid OCT 31 1955; 1st Half Paid MAY 31 1955												
		1					24			24	6	2nd Half Paid OCT 31 1955; 1st Half Paid MAY 31 1955												
		1					24			24	7	2nd Half Paid OCT 31 1955; 1st Half Paid MAY 31 1955												
		1					24			24	8	2nd Half Paid OCT 31 1955; 1st Half Paid MAY 31 1955												
		1					24			24	9	2nd Half Paid OCT 31 1955; 1st Half Paid MAY 31 1955												
		1					24			24	10	2nd Half Paid OCT 31 1955; 1st Half Paid MAY 31 1955	12660		230		230						
		1					24			24	11	2nd Half Paid OCT 31 1955; 1st Half Paid MAY 31 1955	15960											
		1					24			24	12	2nd Half Paid OCT 31 1955; 1st Half Paid MAY 31 1955												
		1					24			24	13	2nd Half Paid OCT 31 1955; 1st Half Paid MAY 31 1955												
		1					24			24	14	2nd Half Paid OCT 31 1955; 1st Half Paid MAY 31 1955												
		1					24			24	15	2nd Half Paid OCT 31 1955; 1st Half Paid MAY 31 1955												
		1					22			22	16	2nd Half Paid OCT 31 1955; 1st Half Paid MAY 31 1955												
		1					22			22	17	2nd Half Paid OCT 31 1955; 1st Half Paid MAY 31 1955												
		1					22			22	18	2nd Half Paid OCT 31 1955; 1st Half Paid MAY 31 1955												
		1					22			22	19	2nd Half Paid OCT 31 1955; 1st Half Paid MAY 31 1955												
		1					22			22	20	2nd Half Paid OCT 31 1955; 1st Half Paid MAY 31 1955												
		20					460			460					230		230							

Assessment Roll and Tax List of Real Property in the Town of Woodrow, Cass County, Minnesota, for Taxes for the Year 1954.

*Indicate Type of Property: R-Residential, C-Commercial, I-Industrial, U-Utility, F-Farm

Form 50 (54) [illegible]

| | | DESCRIPTION OF PROPERTY | | | | | | | TRUE AND FULL VALUATIONS | | | | ASSESSED VALUATIONS | | | | | | |

Assessment Roll and Tax List of Real Property in the Town of Woodrow, Cass County, Minnesota, for Taxes for the Year 1954.

*Indicate Type of Property: R - Residential, C - Commercial, I - Industrial, U - Utility, F - Farm

Form 3C (3d) and Form 3D(3d)

IN WHOSE NAME ASSESSED	TO WHOM TRANSFERRED	DESCRIPTION OF PROPERTY: SUBDIVISION	Sec. or Lot	Town or Block	Rng	Number of Acres of Land: Acres	Hdths	No. School District	Indicate Homestead Tax as Ha	Indicate Agricultural Tax as Ag	*Indicate Type of Property	TRUE AND FULL VALUATIONS: LAND Exclusive of Structures and Improvements	BUILDINGS and Other Structures	MACHINERY Permanently Attached to Real Estate	TOTAL True and Full Value	ASSESSED VALUATIONS: RURAL: Homestead Up to $4,000 20%	RURAL: Over $4,000 and Not Over Homestead 33⅓%	ALL OTHER: Homestead Up to $4,000 25%	ALL OTHER: Over $4,000 and Non-Homestead 40%	MACHINERY Permanently Attached to Real Estate 33⅓%	TOTAL ASSESSED VALUE	Total Assessed Value as Equalized by the Board of Review	FINAL EQUALIZED VALUE
		Re-Arrangement, End O' The Trail										Dollars	Dollars	Dollars	Dollars	Dollars	Dollars	Dollars	Dollars	Dollars	Dollars	Dollars	Dollars
State of Minnesota	1		21	10																			
State of Minnesota	2		22																				
State of Minnesota	3		23																				
State of Minnesota	4		24																				
State of Minnesota	5		25																				
State of Minnesota	6		26																				
State of Minnesota	7		27																				
State of Minnesota	8		1	11																			
State of Minnesota	9		2																				
State of Minnesota	10		3																				
State of Minnesota	11		4																				
State of Minnesota	12		5																				
State of Minnesota	13		6																				
State of Minnesota	14		7																				
State of Minnesota	15		8																				
State of Minnesota	16		9																				
State of Minnesota	17		10																				
State of Minnesota	18		11																				
State of Minnesota	19		1	12																			
State of Minnesota	20		2																				

	SOLD FOR TAXES	VALUATIONS BY SCHOOL DISTRICTS AS EQUALIZED BY DEPARTMENT OF TAXATION: District No. ..... Rate ..... Mills	District No. ..... Rate ..... Mills	District No. ..... Rate ..... Mills	District No. ..... Rate ..... Mills	District No. ..... Rate ..... Mills	District No. ..... Rate ..... Mills	Tax including State Homestead .....Mills	State Tax on Non-Homestead .....Mills	SPECIAL TAXES	TOTAL TAXES		PAID	WHEN PAID: Month	Day	Year	Number of Receipt	March Settlement 1955	June Settlement 1955	Penalty	November Settlement 1955	Penalty	Collections to First Monday in January 1956	Penalty	Delinquent on First Monday in January 1956	Penalty	Total Delinquent Tax and Penalty	REMARKS
		Dollars	Dollars	Dollars	Dollars	Dollars	Dollars	$ cts.	$ cts.	$ cts.	$ cts.							$ cts.	$ cts.	$ cts.	$ cts.	$ cts.	$ cts.	$ cts.	$ cts.	$ cts.	$ cts.		
1												1																	
2												2																	
3												3																	
4												4																	
5												5																	
6												6																	
7												7																	
8												8																	
9												9																	
10												10																	
11												11																	
12												12																	
13												13																	
14												14																	
15												15																	
16												16																	
17												17																	
18												18																	
19												19																	
20												20																	

Assessment Roll and Tax List of Real Property in the Town of Woodrow, Cass County, Minnesota, for Taxes for the Year 1954.

Form SC (54) [illegible]

*Indicate Type of Property: R-Residential, C-Commercial, I-Industrial, U-Utility, F-Farm

	In Whose Name Assessed	To Whom Transferred	Description of Property: Subdivision	Sec. or Lot	Town or Block	Rng.	Number of Acres of Land: Acres	Number of Acres of Land: Units	No. School District	Indicate Homestead Yes or No	Indicate Application Homestead Yes or No	*Indicate Type of Property	True and Full Valuations: Land Exclusive of Structures and Improvements (Dollars)	Buildings and Other Structures (Dollars)	Machinery Permanently Attached to Real Estate (Dollars)	Total True and Full Value (Dollars)	Assessed Valuations: Rural: Homestead Up to $1,000 20% (Dollars)	Rural: Over $1,000 and Non-Homestead 33⅓% (Dollars)	All Other: Homestead Up to $1,000 25% (Dollars)	All Other: Over $1,000 and Non-Homestead 40% (Dollars)	Machinery Permanently Attached to Real Estate 33⅓% (Dollars)	Total Assessed Value (Dollars)	Total Assessed Value as Equalized by the Board of Review (Dollars)	Final Equalized Value (Dollars)
			Re-Arrangement, End O' The Trail																					
1	State of Minnesota			3	12				Un															
2	State of Minnesota			4																				
3	State of Minnesota			5																				
4	State of Minnesota			6																				
5	State of Minnesota			7																				
6	State of Minnesota			8																				
7	State of Minnesota			9																				
8	State of Minnesota			10																				
9	~~W. D. Gordon~~ State of Minnesota			11						No	yes	1	4			6		2				2		
10	State of Minnesota			12																				
11	State of Minnesota			13																				
12	State of Minnesota			14																				
13	State of Minnesota			15																				
14	State of Minnesota			16																				
15	State of Minnesota			17																				
16	State of Minnesota			18																				
17	State of Minnesota			19																				
18	Robert Gamble			20						1	1	1	6			6		2				2		
19	State of Minnesota			21																				
20	State of Minnesota			22																				
													12			12		4				4		

	Sold for Taxes	Valuations by School Districts as Equalized by Department of Taxation: District No. ..... Rate ..... Mills	Dollars	District No. 2 Rate 57 Mills	Dollars	District No. ..... Rate ..... Mills	Dollars	District No. ..... Rate ..... Mills	Dollars	District No. ..... Rate ..... Mills	Dollars	Tax including State Homestead ..... Mills	$ cts.	State Tax on Non-Homestead ..... Mills	$ cts.	Special Taxes	$ cts.	Total Taxes	$ cts.	Paid	When Paid: Month	Day	Year	Number of Receipt	March Settlement 1955	$ cts.	June Settlement 1955	$ cts.	Penalty	$ cts.	November Settlement 1955	$ cts.	Penalty	$ cts.	Collections to First Monday in January 1956	$ cts.	Penalty	$ cts.	Delinquent as First Monday in January 1956	$ cts.	Total Delinquent Tax and Penalty	$ cts.	Remarks
1																																													
2																																													
3																																													
4																																													
5																																													
6																																													
7																																													
8																																													
9	Sold for Taxes			Brook 1955								46						~~46~~		Forfeited 11-15-55																								Homestead cancelled
10																																													
11																																													
12																																													
13																																													
14																																													
15																																													
16																																													
17																																													
18	Sold for Taxes			2								46						46																						46				
19																																													
20																																													
				4								92						92																										

Assessment Roll and Tax List of Real Property in the Town of Woodrow, Cass County, Minnesota, for Taxes for the Year 1954.

*Indicate Type of Property: R-Residential, C-Commercial, I-Industrial, U-Utility, F-Farm

Form SC (54) Incorporated Towns, Villages

In Whose Name Assessed	To Whom Transferred	Description of Property: Subdivision	Sec. or Lot	Town or Block	Rng.	Number of Acres of Land: Acres	100ths	Sec. School District	Indicate Homestead Tax or No	Indicate Agricultural Tax or No	Indicate Type of Property	True and Full Valuations: Land Exclusive of Structures and Improvements (Dollars)	Buildings and Other Structures (Dollars)	Machinery Permanently Attached to Real Estate (Dollars)	Total True and Full Value (Dollars)	Assessed Valuations: Rural: Homestead Up to $4,000 20% (Dollars)	Rural: Over $4,000 and Non-Homestead 33⅓% (Dollars)	All Other: Homestead Up to $4,000 25% (Dollars)	All Other: Over $4,000 and Non-Homestead 40% (Dollars)	All Other: Machinery Permanently Attached to Real Estate 33⅓% (Dollars)	Total Assessed Value	Total Assessed Value as Equalized by the Board of Review (Dollars)	Final Equalized Value (Dollars)
		Re-Arrangement, End O' The Trail																					
State of Minnesota	1		23						Un														
State of Minnesota	2		24																				
State of Minnesota	3		25																				
State of Minnesota	4		26																				
State of Minnesota	5		27																				
State of Minnesota	6		28																				
State of Minnesota	7		1	23																			
State of Minnesota	8		2																				
State of Minnesota	9		3																				
State of Minnesota	10		4																				
State of Minnesota	11		5																				
State of Minnesota	12		6																				
State of Minnesota	13		7																				
State of Minnesota	14		8																				
State of Minnesota	15		9																				
State of Minnesota	16		10																				
State of Minnesota	17		11																				
State of Minnesota	18		12																				
State of Minnesota	19		13																				
State of Minnesota	20		14																				

Sold for Taxes	Valuations by School Districts as Equalized by Department of Taxation: District No. ..... Rate ..... Mills (Dollars)	District No. ..... Rate ..... Mills (Dollars)	District No. ..... Rate ..... Mills (Dollars)	District No. ..... Rate ..... Mills (Dollars)	District No. ..... Rate ..... Mills (Dollars)	District No. ..... Rate ..... Mills (Dollars)	Tax including State Homestead ..... Mills ($ cts.)	State Tax on Non-Homestead ..... Mills ($ cts.)	Special Taxes ($ cts.)	Total Taxes ($ cts.)		Paid	When Paid: Month	Day	Year	Number of Receipt	March Settlement 1955 ($ cts.)	June Settlement 1955 ($ cts.)	Penalty ($ cts.)	November Settlement 1955 ($ cts.)	Penalty ($ cts.)	Collections to First Monday in January 1956 ($ cts.)	Penalty ($ cts.)	Delinquent on First Monday in January 1956 ($ cts.)	Total Delinquent Tax and Penalty ($ cts.)	Remarks
											1															
											2															
											3															
											4															
											5															
											6															
											7															
											8															
											9															
											10															
											11															
											12															
											13															
											14															
											15															
											16															
											17															
											18															
											19															
											20															

Assessment Roll and Tax List of Real Property in the Town of Woodrow

Cass County, Minnesota, for Taxes for the Year 1954.

*Indicate Type of Property: R-Residential, C-Commercial, I-Industrial, U-Utility, F-Farm

	IN WHOSE NAME ASSESSED	TO WHOM TRANSFERRED	DESCRIPTION OF PROPERTY: SUBDIVISION	Sec. or Lot	Town or Block	Reg	Number of Area of Land: Acres	Units	No. School District	Indicate Homestead Tax as Yes or No	Indicate Agricultural Tax as Yes or No	* Indicate Type of Property	TRUE AND FULL VALUATIONS: LAND Exclusive of Structures and Improvements	BUILDINGS and Other Structures	MACHINERY Permanently Attached to Real Estate	TOTAL True and Full Value	ASSESSED VALUATIONS: RURAL: Homestead Up to $1,000 20%	RURAL: Over $1,000 and Non-Homestead 33⅓%	ALL OTHER: Homestead Up to $1,000 25%	ALL OTHER: Over $1,000 and Non-Homestead 40%	ALL OTHER: MACHINERY Permanently Attached to Real Estate 33⅓%	TOTAL ASSESSED VALUE	Total Assessed Value as Equalized by the Board of Review	FINAL EQUALIZED VALUE
													Dollars	Dollars	Dollars	Dollars	Dollars	Dollars	Dollars	Dollars	Dollars	Dollars	Dollars	Dollars
			Re-Arrangement, End O' The Trail																					
1	State of Minnesota			15	13																			
2	State of Minnesota			16																				
3	State of Minnesota			17																				
4	State of Minnesota			18																				
5	State of Minnesota			19																				
6	State of Minnesota			20																				
7	State of Minnesota			21																				
8	State of Minnesota			22																				
9	State of Minnesota			23																				
10	State of Minnesota			24																				
11	State of Minnesota			25																				
12	State of Minnesota			26																				
13	State of Minnesota			27																				
14	State of Minnesota			28																				
15	State of Minnesota			29																				
16	State of Minnesota			30																				
17	State of Minnesota			1	14																			
18	State of Minnesota			2																				
19	State of Minnesota			3																				
20	State of Minnesota			4																				

	SOLD FOR TAXES	VALUATIONS BY SCHOOL DISTRICTS AS EQUALIZED BY DEPARTMENT OF TAXATION: District No. ..... Rate ..... Mills	District No. ..... Rate ..... Mills	District No. ..... Rate ..... Mills	District No. ..... Rate ..... Mills	District No. ..... Rate ..... Mills	District No. ..... Rate ..... Mills	Tax including State Homestead ..... Mills	State Tax on Non-Homestead ..... Mills	SPECIAL TAXES	TOTAL TAXES		PAID	WHEN PAID: Month	Day	Year	Number of Receipt	March Settlement 1953	June Settlement 1955	Penalty	November Settlement 1955	Penalty	Collections to First Monday in January 1956	Penalty	Delinquent on First Monday in January 1956	Penalty	Total Delinquent Tax and Penalty	REMARKS
		Dollars	Dollars	Dollars	Dollars	Dollars	Dollars	$ cts.	$ cts.	$ cts.	$ cts.							$ cts.	$ cts.	$ cts.	$ cts.	$ cts.	$ cts.	$ cts.	$ cts.	$ cts.	$ cts.	
1												1																
2												2																
3												3																
4												4																
5												5																
6												6																
7												7																
8												8																
9												9																
10												10																
11												11																
12												12																
13												13																
14												14																
15												15																
16												16																
17												17																
18												18																
19												19																
20												20																

Assessment Roll and Tax List of Real Property in the Town of Woodlow, Cass County, Minnesota, for Taxes for the Year 1954.

*Indicate Type of Property: R - Residential, C - Commercial, I - Industrial, U - Utility, F - Farm

Re-Arrangement, End O' The Trail

	IN WHOSE NAME ASSESSED	TO WHOM TRANSFERRED	DESCRIPTION OF PROPERTY: SUBDIVISION	Block	Lot	Sec.	Twp.	Rng.	Number of Acres of Land: Acres	100ths	No. School District	Indicates Assessed Tax on Ma	Indicates Agricultural Tax on Ma	* Indicates Type of Property	TRUE AND FULL VALUATIONS: LAND Exclusive of Structures and Improvements (Dollars)	BUILDINGS and Other Structures (Dollars)	MACHINERY Permanently Attached to Real Estate (Dollars)	TOTAL True and Full Value (Dollars)	ASSESSED VALUATIONS: RURAL: Homestead Up to $4,000 20% (Dollars)	RURAL: Over $4,000 and Non-Homestead 33⅓% (Dollars)	ALL OTHER: Homestead Up to $4,000 25% (Dollars)	ALL OTHER: Over $4,000 and Non-Homestead 40% (Dollars)	ALL OTHER: MACHINERY Permanently Attached to Real Estate 33⅓% (Dollars)	TOTAL ASSESSED VALUE (Dollars)	Total Assessed Value as Equalized by the Board of Review (Dollars)	FINAL EQUALIZED VALUE (Dollars)
	State of Minnesota		1			5	14																			
	State of Minnesota		2			6																				
	State of Minnesota		3			1	15																			
	State of Minnesota		4			2																				
	Gleason & Anna L. Allen		5			3					No Sp.	5			6			6		2				2		
	State of Minnesota		6			4																				
	State of Minnesota		7			5																				
	State of Minnesota		8			6																				
	State of Minnesota		9			1	16																			
	State of Minnesota		10			2																				
	State of Minnesota		11			3																				
	State of Minnesota		12			4																				
	State of Minnesota		13			5																				
	State of Minnesota		14			6																				
	State of Minnesota		15			7																				
	State of Minnesota		16			8																				
	State of Minnesota		17			9																				
	State of Minnesota		18			10																				
	State of Minnesota		19			11																				
	State of Minnesota		20			12																				
															6			6		2				2		

Cass County, Minnesota, for Taxes for the Year 1954.

	SOLD FOR TAXES	VALUATIONS BY SCHOOL DISTRICTS AS EQUALIZED BY DEPARTMENT OF TAXATION: District No. ..... Rate ..... Mills (Dollars)	District No. 2 Rate 27 Mills (Dollars)	District No. ..... Rate ..... Mills (Dollars)	District No. ..... Rate ..... Mills (Dollars)	District No. ..... Rate ..... Mills (Dollars)	District No. ..... Rate ..... Mills (Dollars)	Tax Including State Homestead ..... Mills ($ cts.)	State Tax on Non-Homestead ..... Mills ($ cts.)	SPECIAL TAXES ($ cts.)	TOTAL TAXES ($ cts.)		PAID	WHEN PAID (Month Day Year)	Number of Receipt	March Settlement 1955 ($ cts.)	June Settlement 1955 ($ cts.)	Penalty ($ cts.)	November Settlement 1955 ($ cts.)	Penalty ($ cts.)	Collections to First Monday in January 1956 ($ cts.)	Penalty ($ cts.)	Delinquent on First Monday in January 1956 ($ cts.)	Total Delinquent Tax and Penalty ($ cts.)	REMARKS
1												1														
2												2														
3												3														
4												4														
5		2						46			46	5	PAID IN FULL	MAY 31 1955	8022		46									
6												6														
7												7														
8												8														
9												9														
10												10														
11												11														
12												12														
13												13														
14												14														
15												15														
16												16														
17												17														
18												18														
19												19														
20												20														
		2						46			46						46									

Assessment Roll and Tax List of Real Property in the Town of Woodrow, Cass County, Minnesota, for Taxes for the Year 1954.

*Indicate Type of Property: R-Residential, C-Commercial, I-Industrial, U-Utility, F-Farm

Line	In Whose Name Assessed	To Whom Transferred	Description of Property: Subdivision	Sec or Lot	Town or Block	Rng.	Number of Acres of Land: Acres	Tenths	No. School District	Indicate Homestead Yes or No	Indicate Agricultural Yes or No	Indicate Type of Property	True and Full Valuations: Land Exclusive of Structures and Improvements	Buildings and Other Structures	Machinery Permanently Attached to Real Estate	Total True and Full Value	Assessed Valuations: Rural: Homestead Up to $4,000 20%	Rural: Over $4,000 and Non-Homestead 33⅓%	All Other: Homestead Up to $4,000 25%	All Other: Over $4,000 and Non-Homestead 40%	Machinery Permanently Attached to Real Estate 33⅓%	Total Assessed Value	Total Assessed Valuation Equalized by the Board of Review	Final Equalized Value
			Re-Arrangement, End O' The Trail										Dollars	Dollars	Dollars	Dollars	Dollars	Dollars	Dollars	Dollars	Dollars	Dollars	Dollars	Dollars
1	State of Minnesota			12	16				2															
2	State of Minnesota				14																			
3	R. L. Hill				15					No		R	6			6		2				2		
4	State of Minnesota				16																			
5	State of Minnesota				17																			
6	State of Minnesota				18																			
7	Mabel Warrington				19					"	"	R	6			6		2				2		
8	State of Minnesota				20																			
9	Margaret & Otto W. Christenson				21					Yes	"	R	5			5	1					1		
10	" "				22					"	"	R	5			5	1					1		
11	" "				23					"	"	R	5			5	1					1		
12	" "				24					"	"	R	5			5	1					1		
13	" "				25					"	"	R	5			5	1					1		
14	" "				26					"	"	R	5			5	1					1		
15	" "				27					"	"	R	5			5	1					1		
16	" "				28					"	"	R	5			5	1					1		
17	" "				29					"	"	R	20	490		510	102					102		
18	" "				30					"	"	R	5			5	1					1		
19	" "				31					"	"	R	5			5	1					1		
20	" "				32					"	"	R	5			5	1					1		
													80	490		570	115	2				117		

Line	Sold for Taxes	Valuations by School Districts as Equalized by Department of Taxation: District No. ____ Rate ____ Mills ____ Dollars	District No. 21 Rate 27 Mills Dollars	District No. ____ Rate ____ Mills ____ Dollars	District No. ____ Rate ____ Mills ____ Dollars	District No. ____ Rate ____ Mills ____ Dollars	District No. ____ Rate ____ Mills ____ Dollars	Tax Including State Homestead $ cts.	State Tax on Non-Homestead ____ Mills $ cts.	Special Taxes $ cts.	Total Taxes $ cts.	Paid	When Paid: Month Day Year	Number of Receipt	March Settlement 1955 $ cts.	June Settlement 1955 $ cts.	Penalty $ cts.	November Settlement 1955 $ cts.	Penalty $ cts.	Collections to First Monday in January 1956 $ cts.	Penalty $ cts.	Delinquent on First Monday in January 1956 $ cts.	Total Delinquent Tax and Penalty $ cts.	Remarks
1												1												
2												2												
3	SOLD FOR TAXES		2					46			46	3 PAID IN FULL	AUG 3 1956	12748				46	02					
4												4												
5												5												
6												6												
7			2					46			46	7 PAID IN FULL	MAY 31 1956	8621		46								
8												8												
9		H	1					22			22	9 Half Paid	OCT 28 1955 MAY 31 1955											
10		H	1					22			22	10 Half Paid	OCT 28 1955 MAY 31 1955											
11		H	1					22			22	11 Half Paid	OCT 28 1955 MAY 31 1955											
12		H	1					22			22	12 Half Paid	OCT 28 1955 MAY 31 1955											
13		H	1					22			22	13 Half Paid	OCT 28 1955 MAY 31 1955											
14		H	1					22			22	14 Half Paid	OCT 28 1955 MAY 31 1955	15076										
15		H	1					22			22	15 Half Paid	OCT 28 1955 MAY 31 1956	8614		12 94		12 94						
16		H	1					24			24	16 Half Paid	OCT 28 1955 MAY 31 1955											
17		H	102					2338			2338	17 Half Paid	OCT 28 1955 MAY 31 1955											
18		H	1					24			24	18 Half Paid	OCT 28 1955 MAY 31 1955											
19		H	1					24			24	19 Half Paid	OCT 28 1955 MAY 31 1955											
20		H	1					24			24	20 Half Paid	OCT 28 1955 MAY 31 1955											
		H	113					2680			2680					1340		1340						
			117																					

Assessment Roll and Tax List of Real Property in the Town of Woodrow

*Indicate Type of Property: R-Residential, C-Commercial, I-Industrial, U-Utility, F-Farm

Cass County, Minnesota, for Taxes for the Year 1954.

	In Whose Name Assessed	To Whom Transferred	Description of Property: Subdivision	Sec. of Lot	Town or Block	Rng	Number of Acres of Land: Acres	Units	No. School District	Indicate Homestead Yes or No	Indicate Agricultural Real Estate Yes or No	* Indicate Type Property	True and Full Valuations: Land Exclusive of Structures and Improvements (Dollars)	Buildings and Other Structures (Dollars)	Machinery Permanently Attached to Real Estate (Dollars)	Total True and Full Value (Dollars)	Assessed Valuations: Rural: Homestead Up to $1,000 20% (Dollars)	Rural: Over $1,000 and Non-Homestead 33⅓% (Dollars)	All Other: Homestead Up to $1,000 25% (Dollars)	All Other: Over $1,000 and Non-Homestead 40% (Dollars)	All Other: Machinery Permanently Attached to Real Estate 33⅓% (Dollars)	Total Assessed Value (Dollars)	Amount Value as Equalized by the Board of Review (Dollars)	Final Equalized Value (Dollars)
		Re-Arrangement, End O' The Trail																						
1	Margaret & Otto H. Christenson			33	16				4	Yes	Yes	F		5			5	1				1		
2	" "			34						"	"	F		5			5	1				1		
3	" "			35						"	"	F		5			5	1				1		
4	" "			36						"	"	F		5			5	1				1		
5	" "			37						"	"	F		5			5	1				1		
6	State of Minnesota			38																				
7	State of Minnesota			39																				
8	State of Minnesota			40																				
9	State of Minnesota			41																				
10	State of Minnesota			42																				
11	State of Minnesota			43																				
12	State of Minnesota			44																				
13	State of Minnesota			45																				
14	State of Minnesota			46																				
15	C. H. Blakeman			47						40	4	F		6			6		2			2		
16	State of Minnesota			48																				
17	Cora L. Woodward Widow			49						"	"	F		6			6		2			2		
18	Martha M. Seibach			50						"	"	F		6			6		2			2		
19																								
20																	30	6	10			11		

Valuations by School Districts as Equalized by Department of Taxation

	Sold for Taxes	District No. ..... Rate ..... Mills (Dollars)	District No. 4 Rate 47 Mills (Dollars)	District No. ..... Rate ..... Mills (Dollars)	District No. ..... Rate ..... Mills (Dollars)	District No. ..... Rate ..... Mills (Dollars)	District No. ..... Rate ..... Mills (Dollars)	Tax including State Homestead ..... Mills ($ cts.)	State Tax on Non-Homestead ..... Mills ($ cts.)	Special Taxes ($ cts.)	Total Taxes ($ cts.)		Paid	When Paid (Month Day Year)	Number of Receipt	March Settlement 1955 ($ cts.)	June Settlement 1955 ($ cts.)	Penalty ($ cts.)	November Settlement 1955 ($ cts.)	Penalty ($ cts.)	Collections to First Monday in January 1956 ($ cts.)	Penalty ($ cts.)	Delinquent on First Monday in January 1956 ($ cts.)	Total Delinquent Tax and Penalty ($ cts.)	Remarks
1		4	1					22			22	1	2nd Half Paid 1st Half Paid	OCT 28 1955 MAY 31 1955											
2		4	1					22			22	2	2nd Half Paid 1st Half Paid	OCT 28 1955 MAY 31 1955	15496										
3		4	1					22			22	3	2nd Half Paid 1st Half Paid	OCT 28 1955 MAY 31 1955	8614		55		55						
4		4	1					22			22	4	2nd Half Paid 1st Half Paid	OCT 28 1955 MAY 31 1955											
5		4	1					22			22	5	2nd Half Paid 1st Half Paid	OCT 28 1955 MAY 31 1955											
6												6													
7												7													
8												8													
9												9													
10												10													
11												11													
12												12													
13												13													
14												14													
15			2					46			46	15	PAID IN FULL	MAY 31 1955	8620		46								
16												16													
17			2					46			46	17											46	51	
18			2					46			46	18	PAID IN FULL	MAY 31 1955	8618		46								
19												19													
20		4	5 6 11					248			248	20					147		55				46		

Assessment Roll and Tax List of Real Property in the Town of Woodrow, Cass County, Minnesota, for Taxes for the Year 1954.

*Indicate Type of Property: R-Residential, C-Commercial, I-Industrial, U-Utility, F-Farm

Form SC (54)

In Whose Name Assessed	Town/Town Transferred	Description of Property: Subdivision	Sec. or Lot	Town or Block	Rng	Number of Acres of Land: Acres	100ths	No. School District	Indicate Homestead Tax No.	Indicate Agricultural Tax No.	Indicate Type of Property	True and Full Valuations: Land Exclusive of Buildings and Improvements	Buildings and Other Structures	Machinery Permanently Attached to Real Estate	Total True and Full Value	Assessed Valuations: Rural: Homestead Up to $4,000 20%	Rural: Over $4,000 and Non-Homestead 33⅓%	All Other: Homestead Up to $4,000 25%	All Other: Over $4,000 and Non-Homestead 40%	Machinery Permanently Attached to Real Estate 33⅓%	Total Assessed Value	Total Assessed Value as Equalized by Director of Review	Final Equalized Value
		Re-Arrangement, End O' The Trail				Acres	100ths					Dollars	Dollars	Dollars	Dollars	Dollars	Dollars	Dollars	Dollars	Dollars	Dollars	Dollars	Dollars
Guy & Lillian Wm Brandsly	1		1	17				2	26	N	F	5			5	1					1		
" "	2		2					"	"	"	F	5			5	1					1		
" "	3		3					"	"	"	F	5			5	1					1		
" "	4		4					"	"	"	F	5			5	1					1		
" "	5		5					"	"	"	F	5			5	1					1		
" "	6		6					"	"	"	F	5			5	1					1		
" "	7		7					"	"	"	F	5			5	1					1		
" "	8		8					"	"	"	F	5			5	1					1		
" "	9		9					"	"	"	F	5			5	1					1		
" "	10		10					"	"	"	F	20	375		395	79					79		
" "	11		11					"	"	"	F	5			5	1					1		
" "	12		12					"	"	"	F	5			5	1					1		
" "	13		13					"	"	"	F	5			5	1					1		
" "	14		14					"	"	"	F	5			5	1					1		
" "	15		15					"	"	"	F	5			5	1					1		
" "	16		16					"	"	"	F	5			5	1					1		
" "	17		17					"	"	"	F	5			5	1					1		
" "	18		18					"	"	"	F	5			5	1					1		
" "	19		19					"	"	"	F	5			5	1					1		
" "	20		20					"	"	"	F	5			5	1					1		
												115	375		490	99					99		

Cass County, Minnesota, for Taxes for the Year 1954.

Sold for Taxes	Valuations by School Districts as Equalized by Department of Taxation: District No. 34 Rate 34 Mills	District No. Rate Mills	District No. Rate Mills	District No. Rate Mills	District No. Rate Mills	Tax including State Homestead Mills	State Tax on Non-Homestead Mills	Special Taxes	Total Taxes	Paid	When Paid: Month	Day	Year	Number of Receipt	March Settlement 1955	June Settlement 1955	Penalty	November Settlement 1955	Penalty	Collections to First Monday in January 1956	Penalty	Delinquent on First Monday in January 1956	Penalty	Total Delinquent Tax and Penalty	Remarks
	Dollars	Dollars	Dollars	Dollars	Dollars	Dollars	$ cts.	$ cts.	$ cts.						$ cts.	$ cts.	$ cts.	$ cts.	$ cts.	$ cts.	$ cts.	$ cts.	$ cts.	$ cts.	
1	14	1				22			22	1 PAID IN FULL	FEB	28	1955	312	22										
2	14	1				22			22	2 PAID IN FULL	FEB	28	1955		22										
3	14	1				22			22	3 PAID IN FULL	FEB	28	1955		22										
4	14	1				22			22	4 PAID IN FULL	FEB	28	1955		22										
5	14	1				22			22	5 PAID IN FULL	FEB	28	1955		22										
6	14	1				22			22	6 PAID IN FULL	FEB	28	1955		22										
7	14	1				22			22	7 PAID IN FULL	FEB	28	1955		22										
8	14	1				22			22	8 PAID IN FULL	FEB	28	1955		22										
9	14	1				22			22	9 PAID IN FULL	FEB	28	1955		22										
10	14	79				1810			1810	10 PAID IN FULL	FEB	25	1955		1810										
11	14	1				24			24	11 PAID IN FULL	FEB	28	1955	312	24										
12	14	1				24			24	12 PAID IN FULL	FEB	28	1955		24										
13	14	1				24			24	13 PAID IN FULL	FEB	28	1955		24										
14	14	1				24			24	14 PAID IN FULL	FEB	28	1955		24										
15	14	1				24			24	15 PAID IN FULL	FEB	28	1955		24										
16	14	1				24			24	16 PAID IN FULL	FEB	28	1955		24										
17	14	1				24			24	17 PAID IN FULL	FEB	28	1955		24										
18	14	1				24			24	18 PAID IN FULL	FEB	28	1955		24										
19	14	1				24			24	19 PAID IN FULL	FEB	28	1955		24										
20	14	1				24			24	20 PAID IN FULL	FEB	28	1955		24										
	14	98				2248			2248						2248										

Assessment Roll and Tax List of Real Property in the Town of Woodrow, Cass County, Minnesota, for Taxes for the Year 1954.

Form SC-(81) [illegible]

*Indicate Type of Property: R-Residential, C-Commercial, I-Industrial, U-Utility, F-Farm

	IN WHOSE NAME ASSESSED	TO WHOM TRANSFERRED		DESCRIPTION OF PROPERTY: SUBDIVISION	Sec. or Lot	Town or Blk	Reg	Number of Acres of Land: Acres	Mills	No. School District	Indicate Homestead Yes or No	Indicate Agricultural Yes or No	* Indicate Type of Property	TRUE AND FULL VALUATIONS: LAND Exclusive of Structures and Improvements	BUILDINGS and Other Structures	MACHINERY Permanently Attached to Real Estate	TOTAL True and Full Value	ASSESSED VALUATIONS: RURAL: Homestead Up to $1,000 20%	Over $1,000 and Non-Homestead 33 1/3 %	ALL OTHER: Homestead Up to $1,000 25%	Over $1,000 and Non-Homestead 40%	MACHINERY Permanently Attached to Real Estate 33 1/3 %	TOTAL ASSESSED VALUE	Total Assessed Value to be Equalized by the Board of Review	FINAL EQUALIZED VALUE
				Re-Arrangement, End O' The Trail										Dollars	Dollars	Dollars	Dollars	Dollars	Dollars	Dollars	Dollars	Dollars	Dollars	Dollars	Dollars
1	Guy L & Lillian Marie Lundeley				21	17				Wo	No	N	1		5		5	1					1		
2	" "				22					"	"	"	1		5		5	1					1		
3	State of Minnesota				23																				
4	State of Minnesota				24																				
5	State of Minnesota				25																				
6	State of Minnesota				26																				
7	State of Minnesota				1	18																			
8	State of Minnesota				2																				
9	State of Minnesota				3																				
10	State of Minnesota				4																				
11	State of Minnesota				5																				
12	Mrs Alvsa O. Arthur				6					"	"	"	1		5		5	1					1		
13	" "				7					"	"	"	1		5		5	1					1		
14	" "				8					"	"	"	1		5		5	1					1		
15	" "				9					"	"	"	1		5		5	1					1		
16	" "				10					"	"	"	1		5		5	1					1		
17	" "				11					"	"	"	1		5		5	1					1		
18	" "				12					"	"	"	1		5		5	1					1		
19	" "				13					"	"	"	1		5		5	1					1		
20	" "				14					"	"	"	1		5		5	1					1		
															55		55	11					11		

	SOLD FOR TAXES	VALUATIONS BY SCHOOL DISTRICTS AS EQUALIZED BY DEPARTMENT OF TAXATION: District No. / Rate ..... Mills	District No. / Rate ..... Mills	District No. / Rate ..... Mills	District No. / Rate ..... Mills	District No. / Rate ..... Mills	District No. / Rate ..... Mills	Tax including State Homestead ..... Mills	State Tax on Non-Homestead ..... Mills	SPECIAL TAXES	TOTAL TAXES		PAID	WHEN PAID (Month Day Year)	Number of Receipt	March Settlement 1955	June Settlement 1955	Penalty	November Settlement 1955	Penalty	Collections to First Monday in January 1956	Penalty	Delinquent on First Monday in January 1956	Penalty	Total Delinquent Tax and Penalty	REMARKS
		Dollars	Dollars	Dollars	Dollars	Dollars	Dollars	$ cts.	$ cts.	$ cts.	$ cts.					$ cts.	$ cts.	$ cts.	$ cts.	$ cts.	$ cts.	$ cts.	$ cts.	$ cts.	$ cts.		
1		H	1					22			22	1	PAID IN FULL	FEB 28 1955	3112	22										
2		H	1					22			22	2	PAID IN FULL	FEB 28 1955		22										
3												3															
4												4															
5												5															
6												6															
7												7															
8												8															
9												9															
10												10															
11												11															
12		H	1					22			22	12	PAID IN FULL	MAY 12 1955			22										
13		H	1					22			22	13	PAID IN FULL	MAY 12 1955			22										
14		H	1					22			22	14	PAID IN FULL	MAY 12 1955			22										
15		H	1					22			22	15	PAID IN FULL	MAY 12 1955			22										
16		H	1					22			22	16	PAID IN FULL	MAY 12 1955	5625		22										
17		H	1					24			24	17	PAID IN FULL	MAY 12 1955			24										
18		H	1					24			24	18	PAID IN FULL	MAY 12 1955			24										
19		H	1					24			24	19	PAID IN FULL	MAY 12 1955			24										
20		H	1					24			24	20	PAID IN FULL	MAY 12 1955			24										
		H	11					250			250					44	206										

Assessment Roll and Tax List of Real Property in the Town of Woodrow, Cass County, Minnesota, for Taxes for the Year 1954.

*Indicate Type of Property: R-Residential, C-Commercial, I-Industrial, U-Utility, F-Farm

	In Whose Name Assessed	To Whom Transferred	Description of Property: Subdivision	Sec. Lot	Town of Block	Reg.	Number of Acres of Land: Acres	100ths	No. School District	Indicate Homestead Yes or No	Indicate Agricultural Yes or No	* Indicate Type of Property	True and Full Valuations: Land Exclusive of Structures and Improvements (Dollars)	Buildings and Other Structures (Dollars)	Machinery Permanently Attached to Real Estate (Dollars)	Total True and Full Value (Dollars)	Assessed Valuations: Rural: Homestead Up to $4,000 20% (Dollars)	Rural: Over $4,000 and Non-Homestead 33⅓% (Dollars)	All Other: Homestead Up to $1,000 25% (Dollars)	All Other: Over $4,000 and Non-Homestead 40% (Dollars)	Machinery Permanently Attached to Real Estate 33⅓% (Dollars)	Total Assessed Value (Dollars)	Total Assessed Value as Equalized by the Board of Review (Dollars)	Final Equalized Value (Dollars)
			Re-Arrangement, End O' The Trail																					
1	Mrs Arline O' Arthur			15	18					No	Yes	R	5			5	1					1		
2	" "			16						"	"	R	5			5	1					1		
3	" "			17						"	"	R	5			5	1					1		
4	" "			18						"	"	R	5			5	1					1		
5	" "			19						"	"	R	5			5	1					1		
6	" "			20						"	"	R	5			5	1					1		
7	" "			21						"	"	R	5			5	1					1		
8	" "			22						"	"	R	5			5	1					1		
9	" "			23						"	"	R	5			5	1					1		
10	" "			24						"	"	R	5			5	1					1		
11	" "			25						"	"	R	5			5	1					1		
12	" "			26						"	"	R	5			5	1					1		
13	" "			27						"	"	R	5			5	1					1		
14	" "			28						"	"	R	5			5	1					1		
15	" "			29						"	"	R	5			5	1					1		
16	" "			30						"	"	R	5			5	1					1		
17	" "			31						"	"	R	5			5	1					1		
18	State of Minnesota			32																				
19	State of Minnesota			33																				
20	State of Minnesota			34																				
													25			25	17					17		

	Sold for Taxes	Valuations by School Districts as Equalized by Department of Taxation: District No. ___ Rate ___ Mills (Dollars)	District No. 21 Rate 7.1 Mills (Dollars)	District No. ___ Rate ___ Mills (Dollars)	District No. ___ Rate ___ Mills (Dollars)	District No. ___ Rate ___ Mills (Dollars)	District No. ___ Rate ___ Mills (Dollars)	Tax Including State Homestead ___ Mills ($ cts.)	State Tax on Non-Homestead ___ Mills ($ cts.)	Special Taxes ($ cts.)	Total Taxes ($ cts.)		Paid	When Paid: Month	Day	Year	Number of Receipt	March Settlement 1955 ($ cts.)	June Settlement 1955 ($ cts.)	Penalty ($ cts.)	November Settlement 1955 ($ cts.)	Penalty ($ cts.)	Collections to First Monday in January 1956 ($ cts.)	Penalty ($ cts.)	Delinquent on First Monday in January 1956 ($ cts.)	Total Delinquent Tax and Penalty ($ cts.)	Remarks
1		H	1					22			22	1	PAID IN FULL	MAY	12	1955			22								
2		H	1					22			22	2	PAID IN FULL	MAY	12	1955			22								
3		H	1					22			22	3	PAID IN FULL	MAY	12	195			22								
4		H	1					22			22	4	PAID IN FULL	MAY	12	1955			22								
5		H	1					22			22	5	PAID IN FULL	MAY	12	1955			22								
6		H	1					22			22	6	PAID IN FULL	MAY	12	195			22								
7		H	1					24			24	7	PAID IN FULL	MAY	12	195			24								
8		H	1					24			24	8	PAID IN FULL	MAY	12	1955			24								
9		H	1					24			24	9	PAID IN FULL	MAY	12	195			24								
10		H	1					24			24	10	PAID IN FULL	MAY	12	1955	5658		24								
11		H	1					22			22	11	PAID IN FULL	MAY	12	1955			22								
12		H	1					22			22	12	PAID IN FULL	MAY	12	1955			22								
13		H	1					22			22	13	PAID IN FULL	MAY	12	1955			22								
14		H	1					22			22	14	PAID IN FULL	MAY	12	1955			22								
15		H	1					22			22	15	PAID IN FULL	MAY	12	1955			22								
16		H	1					24			24	16	PAID IN FULL	MAY	12	1955			24								
17		H	1					24			24	17	PAID IN FULL	MAY	12	1955			24								
18												18															
19												19															
20												20															
		H	17					386			386								386								

Assessment Roll and Tax List of Real Property in the Town of Woodlawn

Cass County, Minnesota, for Taxes for the Year 1954.

*Indicate Type of Property: R-Residential, C-Commercial, I-Industrial, U-Utility, F-Farm

	In Whose Name Assessed	To Whom Transferred	Description of Property: Subdivision	Sec. or Lot	Town or Block	Rng	Number of Acres of Land: Acres	Miles	No. School District	Indemnity Insurance Tax	Iron Ore Land Tax	Iron Ore Tax on Personal Property	True and Full Valuations: Land Exclusive of Structures and Improvements	Buildings and Other Structures	Machinery Permanently Attached to Real Estate	Total True and Full Value	Assessed Valuations: Rural: Homestead Up to $4,000 20%	Rural: Over $4,000 and Non-Homestead 33⅓%	All Other: Homestead Up to $4,000 25%	All Other: Over $4,000 and Non-Homestead 40%	Machinery Permanently Attached to Real Estate 33⅓%	Total Assessed Value	Total Assessed Value as Equalized by the Board of Review	Final Equalized Value
			Re-Arrangement, End O' The Trail										Dollars	Dollars	Dollars	Dollars	Dollars	Dollars	Dollars	Dollars	Dollars	Dollars	Dollars	Dollars
1	State of Minnesota			35	18				4	1	1	1	5			5	1					1		
2	State of Minnesota			36						1	1	1	5			5	1					1		
3	State of Minnesota			1	19					1	1	1	5			5	1					1		
4	State of Minnesota			2						1	1	1	5			5	1					1		
5	State of Minnesota			3						1	1	1	5			5	1					1		
6	State of Minnesota			4						1	1	1	5			5	1					1		
7	Mrs. Arline P. Arthur			5						1	1	1	5			5	1					1		
8	" "			6						1	1	1	5			5	1					1		
9	" "			7						1	1	1	5			5	1					1		
10	" "			8						1	1	1	5			5	1					1		
11	" "			9						1	1	1	5			5	1					1		
12	" "			10						1	1	1	5			5	1					1		
13	" "			11						1	1	1	5			5	1					1		
14	" "			12						1	1	1	5			5	1					1		
15	" "			13						1	1	1	5			5	1					1		
16	" "			14						1	1	1	5			5	1					1		
17	" "			15						1	1	1	5			5	1					1		
18	" "			16						1	1	1	5			5	1					1		
19	" "			17						1	1	1	5			5	1					1		
20	" "			18						1	1	1	5			5	1					1		
													100			100	20					20		

Not taxed

	Sold for Taxes	Valuations by School Districts as Equalized by Department of Taxation: District No. Rate Mills	District No. Rate Mills	District No. Rate Mills	District No. Rate Mills	District No. Rate Mills	Tax including State Homestead Mills	State Tax on Non-Homestead Mills	Special Taxes	Total Taxes	Paid	When Paid	Number of Receipt	March Settlement 1953	June Settlement 1953	Penalty	November Settlement 1953	Penalty	Collections to First Monday in January 1954	Penalty	Delinquent on First Monday in January 1955	Penalty	Total Delinquent Tax and Penalty	Remarks
		Dollars	Dollars	Dollars	Dollars	Dollars	Dollars	$ cts.	$ cts.	$ cts.		Month Day Year		$ cts.	$ cts.	$ cts.	$ cts.	$ cts.	$ cts.	$ cts.	$ cts.	$ cts.	$ cts.	
1		H 1					22			22	1												22	Cancelled
2		H 1					22			22	2												22	"
3		H 1					22			22	3	Not collected not taxable											22	"
4		H 1					22			22	4												22	"
5		H 1					22			22	5												22	"
6		H 1					22			22	6												22	"
7		H 1					22			22	7	PAID IN FULL MAY 12 1955			22									
8		H 1					22			22	8	PAID IN FULL MAY 12 1955			22									
9		H 1					22			22	9	PAID IN FULL MAY 12 1955			22									
10		H 1					22			22	10	PAID IN FULL MAY 12 1955			22									
11		H 1					22			22	11	PAID IN FULL MAY 12 1955			22									
12		H 1					22			22	12	PAID IN FULL MAY 12 1955			22									
13		H 1					22			22	13	PAID IN FULL MAY 12 1955	5648		22									
14		H 1					22			22	14	PAID IN FULL MAY 12 1955			22									
15		H 1					22			22	15	PAID IN FULL MAY 12 1955			22									
16		H 1					22			22	16	PAID IN FULL MAY 12 1955			22									
17		H 1					22			22	17	PAID IN FULL MAY 12 1955			22									
18		H 1					22			22	18	PAID IN FULL MAY 12 1955			22									
19		H 1					22			22	19	PAID IN FULL MAY 12 1955			22									
20		H 1					22			22	20	PAID IN FULL MAY 12 1955			22									
		H 20					440			440					308									132 Dues

Assessment Roll and Tax List of Real Property in the Town of Walker

*Indicate Type of Property: R-Residential, C-Commercial, I-Industrial, U-Utility, F-Farm

Cass County, Minnesota, for Taxes for the Year 1954.

No.	In Whose Name Assessed	To Whom Transferred	Description of Property: Subdivision	Sec. or Lot	Town or Block	Rng.	Acres	100ths	No. School District	Indicate Homestead Yes or No	Indicate Agricultural Yes or No	*Indicate Type of Property	True and Full Valuations: Land Exclusive of Structures Improvements (Dollars)	Buildings and Other Structures (Dollars)	Machinery Permanently Attached to Real Estate (Dollars)	Total True and Full Value (Dollars)	Assessed Valuations: Rural: Homestead Up to $4,000 20% (Dollars)	Rural: Over $4,000 and Non-Homestead 33⅓% (Dollars)	All Other: Homestead Up to $4,000 25% (Dollars)	All Other: Over $4,000 and Non-Homestead 40% (Dollars)	Machinery Permanently Attached to Real Estate 33⅓% (Dollars)	Total Assessed Value (Dollars)	Total Assessed Value as Equalized by the Board of Review (Dollars)	Final Equalized Value (Dollars)
	Re-Arrangement, End O' The Trail																							
	Mrs Arline O Arthur	B		19	19				2	Yes	Yes	R		5		5	1					1		
	" "	2		20						"	"	R		5		5	1					1		
	" "	3		21						"	"	R		5		5	1					1		
	" "	4		22						"	"	R		5		5	1					1		
	" "	5		23						"	"	R		5		5	1					1		
	" "	6		24						"	"	R		5		5	1					1		
	" "	7		25						"	"	R		5		5	1					1		
	" "	8		26						"	"	R		5		5	1					1		
	" "	9		27						"	"	R		5		5	1					1		
	" "	10		28						"	"	R		5		5	1					1		
	State of Minnesota	11		29																				
	State of Minnesota	12		30																				
	State of Minnesota	13		31																				
	State of Minnesota	14		32																				
	State of Minnesota	15		1	20																			
	State of Minnesota	16		2																				
	State of Minnesota	17		3																				
	State of Minnesota	18		4																				
	State of Minnesota	19		5																				
	State of Minnesota	20		6																				
													10			10	10					10		

Valuations by School Districts as Equalized by Department of Taxation

No.	Sold for Taxes	District No. Rate Mills	District No. Rate Mills	District No. Rate Mills	District No. Rate Mills	District No. Rate Mills	Tax Including State Homestead Mills	State Tax on Non-Homestead Mills	Special Taxes	Total Taxes	Paid	When Paid (Month Day Year)	Number of Receipt	March Settlement 1955	June Settlement 1955	Penalty	November Settlement 1955	Penalty	Collections to Five Monday in January 1955	Penalty	Delinquent on First Monday in January 1956	Penalty	Total Delinquent Tax and Penalty	Remarks
		Dollars	Dollars	Dollars	Dollars	Dollars	$ cts.	$ cts.	$ cts.	$ cts.				$ cts.	$ cts.	$ cts.	$ cts.	$ cts.	$ cts.	$ cts.	$ cts.	$ cts.	$ cts.	
1		H 1					22			22	1	PAID IN FULL MAY 12 1955			22									
2		H 1					22			22	2	PAID IN FULL MAY 12 1955			22									
3		H 1					22			22	3	PAID IN FULL MAY 12 1955			22									
4		H 1					22			22	4	PAID IN FULL MAY 12 1955			22									
5		H 1					22			22	5	PAID IN FULL MAY 12 1955			22									
6		H 1					24			24	6	PAID IN FULL MAY 12 1955	5628		24									
7		H 1					24			24	7	PAID IN FULL MAY 12 1955			24									
8		H 1					24			24	8	PAID IN FULL MAY 12 1955			24									
9		H 1					24			24	9	PAID IN FULL MAY 12 1955			24									
10		H 1					24			24	10	PAID IN FULL MAY 12 1955			24									
11											11													
12											12													
13											13													
14											14													
15											15													
16											16													
17											17													
18											18													
19											19													
20											20													
		H 10					230			230					230									

Assessment Roll and Tax List of Real Property in the Town of Woodson, Cass County, Minnesota, for Taxes for the Year 1954.

Form 3C (54)

*Indicate Type of Property: R-Residential, C-Commercial, I-Industrial, U-Utility, F-Farm

	IN WHOSE NAME ASSESSED	TO WHOM TRANSFERRED	DESCRIPTION OF PROPERTY: SUBDIVISION	Sec. or Lot	Town. or Block	Reg.	Number of Acres of Land: Acres	Units	No. School District	Indicate Homestead Tax or No	Indicate Agricultural Tax or No	Indicate Type of Property	TRUE AND FULL VALUATIONS: LAND Exclusive of Structures and Improvements	BUILDINGS and Other Structures	MACHINERY Permanently Attached to Real Estate	TOTAL True and Full Value	ASSESSED VALUATIONS: RURAL: Homestead Up to $4,000 20%	RURAL: Over $4,000 and Non-Homestead 33⅓%	ALL OTHER: Homestead Up to $4,000 25%	ALL OTHER: Over $4,000 and Non-Homestead 40%	ALL OTHER: MACHINERY Permanently Attached to Real Estate 33⅓%	TOTAL ASSESSED VALUE	Total Assessed Value as Equalized by the Board of Review	FINAL EQUALIZED VALUE
			Re-Arrangement, End O' The Trail										Dollars	Dollars	Dollars	Dollars	Dollars	Dollars	Dollars	Dollars	Dollars	Dollars	Dollars	Dollars
1	State of Minnesota			7	20																			
2	State of Minnesota			8																				
3	State of Minnesota			9																				
4	State of Minnesota			10																				
5	State of Minnesota			11																				
6	State of Minnesota			12																				
7	State of Minnesota			13																				
8	State of Minnesota			14																				
9	State of Minnesota			15																				
10	State of Minnesota			16																				
11	State of Minnesota			17																				
12	State of Minnesota			18																				
13	State of Minnesota			19																				
14	State of Minnesota			20																				
15	State of Minnesota			21																				
16	State of Minnesota			22																				
17	State of Minnesota			23																				
18	State of Minnesota			24																				
19	State of Minnesota			25																				
20	State of Minnesota			26																				

Cass County, Minnesota, for Taxes for the Year 1954.

	SOLD FOR TAXES	VALUATIONS BY SCHOOL DISTRICTS AS EQUALIZED BY DEPARTMENT OF TAXATION: District No.... Rate.... Mills	District No.... Rate.... Mills	District No.... Rate.... Mills	District No.... Rate.... Mills	District No.... Rate.... Mills	District No.... Rate.... Mills	Tax Including State Homestead ....Mills	State Tax on Non-Homestead ....Mills	SPECIAL TAXES	TOTAL TAXES		PAID	WHEN PAID: Month	Day	Year	Number of Receipt	March Settlement 1955	June Settlement 1955	Penalty	November Settlement 1955	Penalty	Collections to First Monday in January 1956	Penalty	Delinquent on First Monday in January 1956	Total Delinquent Tax and Penalty	REMARKS
		Dollars	Dollars	Dollars	Dollars	Dollars	Dollars	$ cts.	$ cts.	$ cts.	$ cts.							$ cts.	$ cts.	$ cts.	$ cts.	$ cts.	$ cts.	$ cts.	$ cts.	$ cts.	
1												1															
2												2															
3												3															
4												4															
5												5															
6												6															
7												7															
8												8															
9												9															
10												10															
11												11															
12												12															
13												13															
14												14															
15												15															
16												16															
17												17															
18												18															
19												19															
20												20															

Assessment Roll and Tax List of Real Property in the Town of Woodrow

*Indicate Type of Property: R-Residential, C-Commercial, I-Industrial, U-Utility, F-Farm

Cass County, Minnesota, for Taxes for the Year 1954.

	In Whose Name Assessed	To Whom Transferred	Description of Property: Subdivision	Sec. or Lot	Town or Block	Reg.	Number of Acres of Land: Acres	100ths	No. School District	Indicate Homestead Yes or No	Indicate Farm Land Yes or No	* Indicate Type of Property	True and Full Valuations: Land Exclusive of Structures and Improvements (Dollars)	Buildings and Other Structures (Dollars)	Machinery Permanently Attached to Real Estate (Dollars)	Total True and Full Value (Dollars)	Assessed Valuations: Rural: Homestead Up to $1,000 20% (Dollars)	Rural: Over $1,000 Homestead 33⅓% (Dollars)	All Other: Homestead Up to $1,000 25% (Dollars)	All Other: Over $1,000 Homestead 40% (Dollars)	Machinery Permanently Attached to Real Estate 33⅓% (Dollars)	Total Assessed Value (Dollars)	Total Assessed Value as Equalized by the Board of Review (Dollars)	Final Equalized Value (Dollars)
			Re-Arrangement, End O' The Trail																					
1	State of Minnesota			27	20																			
2	State of Minnesota				28																			
3	State of Minnesota				29																			
4	State of Minnesota				30																			
5	State of Minnesota			1	21																			
6	State of Minnesota				2																			
7	State of Minnesota				3																			
8	State of Minnesota				4																			
9	State of Minnesota				5																			
10	State of Minnesota				6																			
11	State of Minnesota				7																			
12	State of Minnesota				8																			
13	State of Minnesota				9																			
14	State of Minnesota				10																			
15	State of Minnesota				11																			
16	State of Minnesota				12																			
17	State of Minnesota				13																			
18	State of Minnesota				14																			
19	State of Minnesota				15																			
20	State of Minnesota				16																			

	Sold for Taxes	Variations by School Districts as Equalized by Department of Taxation: District No.... Rate.... Mills (Dollars)	District No.... Rate.... Mills (Dollars)	District No.... Rate.... Mills (Dollars)	District No.... Rate.... Mills (Dollars)	District No.... Rate.... Mills (Dollars)	District No.... Rate.... Mills (Dollars)	Tax Including State Homestead ....Mills ($ cts.)	State Tax on Non-Homestead ....Mills ($ cts.)	Special Taxes ($ cts.)	Total Taxes ($ cts.)		Paid	When Paid: Month	Day	Year	Number of Receipt	March Settlement 1955 ($ cts.)	June Settlement 1955 ($ cts.)	Penalty ($ cts.)	November Settlement 1955 ($ cts.)	Penalty ($ cts.)	Collections to First Monday in January 1956 ($ cts.)	Penalty ($ cts.)	Delinquent on First Monday in January 1956 ($ cts.)	Total Delinquent Tax and Penalty ($ cts.)	Remarks
1												1															
2												2															
3												3															
4												4															
5												5															
6												6															
7												7															
8												8															
9												9															
10												10															
11												11															
12												12															
13												13															
14												14															
15												15															
16												16															
17												17															
18												18															
19												19															
20												20															

Assessment Roll and Tax List of Real Property in the Town of Woodchuck, Cass County, Minnesota, for Taxes for the Year 1954.

*Indicate Type of Property: R-Residential, C-Commercial, I-Industrial, U-Utility, F-Farm

Form SC (54)

IN WHOSE NAME ASSESSED	TO WHOM TRANSFERRED		DESCRIPTION OF PROPERTY: SUBDIVISION	Sec. or Lot	Town or Block	Rng	Number of Acres of Land: Acres	Units	No. S. Isnd District	Inh. sub. Homestead Tax w. No	Inh. sub. Non-Homestead Tax w. No	*Indicate Type of Property	TRUE AND FULL VALUATIONS: LAND Exclusive of Structures and Improvements (Dollars)	BUILDINGS and Other Structures (Dollars)	MACHINERY Permanently Attached to Real Estate (Dollars)	TOTAL True and Full Value (Dollars)	ASSESSED VALUATIONS: RURAL: Homestead Up to $1,000 20% (Dollars)	RURAL: Over $1,000 and Non-Homestead 33⅓% (Dollars)	ALL OTHER: Homestead Up to $1,000 25% (Dollars)	ALL OTHER: Over $1,000 and Non-Homestead 40% (Dollars)	ALL OTHER: MACHINERY Permanently Attached to Real Estate 33⅓% (Dollars)	TOTAL ASSESSED VALUE (Dollars)	Total Assessed Value as Equalized by the Board of Review (Dollars)	FINAL EQUALIZED VALUE (Dollars)
			Re-Arrangement, End O' The Trail																					
State of Minnesota		1			17	21																		
State of Minnesota		2			18																			
State of Minnesota		3			19																			
State of Minnesota		4			20																			
State of Minnesota		5			21																			
State of Minnesota		6			22																			
State of Minnesota		7			23																			
State of Minnesota		8			24																			
State of Minnesota		9			25																			
State of Minnesota		10			26																			
State of Minnesota		11			27																			
State of Minnesota		12			28																			
State of Minnesota		13			1	22																		
State of Minnesota		14			2																			
State of Minnesota		15			3																			
State of Minnesota		16			4																			
State of Minnesota		17			5																			
State of Minnesota		18			6																			
State of Minnesota		19			7																			
State of Minnesota		20			8																			

	SOLD FOR TAXES	VALUATIONS BY SCHOOL DISTRICTS AS EQUALIZED BY DEPARTMENT OF TAXATION: District No. ..... Rate ..... Mills (Dollars)	District No. ..... Rate ..... Mills (Dollars)	District No. ..... Rate ..... Mills (Dollars)	District No. ..... Rate ..... Mills (Dollars)	District No. ..... Rate ..... Mills (Dollars)	District No. ..... Rate ..... Mills (Dollars)	Tax Including State Homestead ..... Mills ($ cts.)	State Tax on Non-Homestead ..... Mills ($ cts.)	SPECIAL TAXES ($ cts.)	TOTAL TAXES ($ cts.)		PAID	WHEN PAID: Month Day Year	Number of Receipt	March Settlement 1955 ($ cts.)	June Settlement 1955 ($ cts.)	Penalty ($ cts.)	November Settlement 1955 ($ cts.)	Penalty ($ cts.)	Collections to First Monday in January 1956 ($ cts.)	Penalty ($ cts.)	Delinquent on First Monday in January 1956 ($ cts.)	Total Delinquent Tax and Penalty ($ cts.)	REMARKS
1												1												
2												2												
3												3												
4												4												
5												5												
6												6												
7												7												
8												8												
9												9												
10												10												
11												11												
12												12												
13												13												
14												14												
15												15												
16												16												
17												17												
18												18												
19												19												
20												20												

Assessment Roll and Tax List of Real Property in the Towns of Woodrow

*Indicate Type of Property: R - Residential, C - Commercial, I - Industrial, U - Utility, F - Farm

Cass County, Minnesota, for Taxes for the Year 1954.

Form SC (54) [illegible]

	IN WHOSE NAME ASSESSED	TO WHOM TRANSFERRED	DESCRIPTION OF PROPERTY: SUBDIVISION	Sec. or Lot	Town or Block	Rng	Number of Acres of Land: Acres	Mills	No. School District	Indicate Homestead Tax or Na	Indicate Homestead Tax or Na	* Indicate Type of Property	TRUE AND FULL VALUATIONS: LAND Exclusive of Structures and Improvements	BUILDINGS and Other Structures	MACHINERY Permanently Attached to Real Estate	TOTAL True and Full Value	ASSESSED VALUATIONS: RURAL: Homestead Up to $1,000 20%	Over $1,000 Non-Homestead 33⅓%	ALL OTHER: Homestead Up to $1,000 25%	Over $1,000 Non-Homestead 40%	MACHINERY Permanently Attached to Real Estate 33⅓%	TOTAL ASSESSED VALUE	Total Assessed Value as Equalized by the Board of Review	FINAL EQUALIZED VALUE
													Dollars	Dollars	Dollars	Dollars	Dollars	Dollars	Dollars	Dollars	Dollars	Dollars	Dollars	Dollars
			Re-Arrangement, End O' The Trail																					
	State of Minnesota		1			922																		
	State of Minnesota		2			10																		
	State of Minnesota		3			11																		
	State of Minnesota		4			12																		
	State of Minnesota		5			13																		
	State of Minnesota		6			14																		
	State of Minnesota		7			15																		
	State of Minnesota		8			16																		
	State of Minnesota		9			17																		
	State of Minnesota		10			18																		
	State of Minnesota		11			19																		
	State of Minnesota		12			20																		
	State of Minnesota		13			21																		
	State of Minnesota		14			22																		
	State of Minnesota		15			23																		
	State of Minnesota		16			24																		
	State of Minnesota		17			25																		
	State of Minnesota		18			1 23																		
	State of Minnesota		19			2																		
	State of Minnesota		20			3																		

	SOLD FOR TAXES	VALUATIONS BY SCHOOL DISTRICTS AS EQUALIZED BY DEPARTMENT OF TAXATION: District No.... Rate.... Mills	District No.... Rate.... Mills	District No.... Rate.... Mills	District No.... Rate.... Mills	District No.... Rate.... Mills	District No.... Rate.... Mills	Tax including State Homestead ....Mills	State Tax on Non-Homestead ....Mills	SPECIAL TAXES	TOTAL TAXES		PAID	WHEN PAID	Number of Receipt	March Settlement 1955	June Settlement 1955	Penalty	November Settlement 1955	Penalty	Collections to First Monday in January 1956	Penalty	Delinquent on First Monday in January 1956	Total Delinquent Tax and Penalty	REMARKS
		Dollars	Dollars	Dollars	Dollars	Dollars	Dollars	$ cts.	$ cts.	$ cts.	$ cts.			Month. Day Year		$ cts.	$ cts.	$ cts.	$ cts.	$ cts.	$ cts.	$ cts.	$ cts.	$ cts.	
1												1													
2												2													
3												3													
4												4													
5												5													
6												6													
7												7													
8												8													
9												9													
10												10													
11												11													
12												12													
13												13													
14												14													
15												15													
16												16													
17												17													
18												18													
19												19													
20												20													

Assessment Roll and Tax List of Real Property in the Town of Woodrow, Cass County, Minnesota, for Taxes for the Year 1954.

*Indicate Type of Property: R-Residential, C-Commercial, I-Industrial, U-Utility, F-Farm

Re-Arrangement, End O' The Trail

	IN WHOSE NAME ASSESSED	TO WHOM TRANSFERRED	DESCRIPTION OF PROPERTY: SUBDIVISION	Sec. or Lot	Town or Block	Reg	Number of Acres of Land: Acres	Mills	No. School District	Indicate Homestead Tax w. Ha	Indicate Agricultural Tax w. Ag	*Indicate Type of Property	TRUE AND FULL VALUATIONS: LAND Exclusive of Structures and Improvements (Dollars)	BUILDINGS and Other Structures (Dollars)	MACHINERY Permanently Attached to Real Estate (Dollars)	TOTAL True and Full Value (Dollars)	ASSESSED VALUATIONS: RURAL: Homestead Up to $1,000 20% (Dollars)	RURAL: Over $1,000 and Non-Homestead 33⅓% (Dollars)	ALL OTHER: Homestead Up to $1,000 25% (Dollars)	ALL OTHER: Over $1,000 and Non-Homestead 40% (Dollars)	ALL OTHER: MACHINERY Permanently Attached to Real Estate 33⅓% (Dollars)	TOTAL ASSESSED VALUE (Dollars)	Total Assessed Value as Equalized by the Board of Review (Dollars)	FINAL EQUALIZED VALUE (Dollars)
1	State of Minnesota			4	23				144															
2	State of Minnesota			5																				
3	State of Minnesota			6																				
4	State of Minnesota			7																				
5	State of Minnesota			8																				
6	State of Minnesota			9																				
7	State of Minnesota			10																				
8	State of Minnesota			11																				
9	State of Minnesota			12																				
10	State of Minnesota			13																				
11	State of Minnesota			14																				
12	State of Minnesota			15																				
13	State of Minnesota			16																				
14	State of Minnesota			17																				
15	State of Minnesota			18																				
16	State of Minnesota			19																				
17	State of Minnesota			20																				
18	State of Minnesota			21																				
19	State of Minnesota			22																				
20	State of Minnesota			23																				

	SOLD FOR TAXES	VALUATIONS BY SCHOOL DISTRICTS AS EQUALIZED BY DEPARTMENT OF TAXATION: District No. ..... Rate ..... Mills (Dollars)	District No. ..... Rate ..... Mills (Dollars)	District No. ..... Rate ..... Mills (Dollars)	District No. ..... Rate ..... Mills (Dollars)	District No. ..... Rate ..... Mills (Dollars)	District No. ..... Rate ..... Mills (Dollars)	Tax including State Homestead ..... Mills ($ cts.)	State Tax on Non-Homestead ..... Mills ($ cts.)	SPECIAL TAXES ($ cts.)	TOTAL TAXES ($ cts.)		PAID	WHEN PAID: Month Day Year	Number of Receipt	March Settlement 1955 ($ cts.)	June Settlement 1955 ($ cts.)	Penalty ($ cts.)	November Settlement 1955 ($ cts.)	Penalty ($ cts.)	Collections to First Monday in January 1956 ($ cts.)	Penalty ($ cts.)	Delinquent on First Monday in January 1956 ($ cts.)	Total Delinquent Tax and Penalty ($ cts.)	REMARKS
1												1													
2												2													
3												3													
4												4													
5												5													
6												6													
7												7													
8												8													
9												9													
10												10													
11												11													
12												12													
13												13													
14												14													
15												15													
16												16													
17												17													
18												18													
19												19													
20												20													

Assessment Roll and Tax List of Real Property in the Town of Woodson

*Indicate Type of Property: R-Residential, C-Commercial, I-Industrial, U-Utility, F-Farm

Cass County, Minnesota, for Taxes for the Year 1954.

	IN WHOSE NAME ASSESSED	TO WHOM TRANSFERRED	DESCRIPTION OF PROPERTY: SUBDIVISION	Sec. or Lot	Town or Block	Rng	Number of Acres of Land: Acres	Units	No. School District	Indicate Homestead Tax or No	Indicate Type of Property	TRUE AND FULL VALUATIONS: LAND Exclusive of Structures and Improvements	BUILDINGS and Other Structures	MACHINERY Permanently Attached to Real Estate	TOTAL True and Full Value	ASSESSED VALUATIONS: RURAL: Homestead Up to $1,000 20%	Over $1,000 incl. Non-Homestead 33⅓%	ALL OTHER: Homestead Up to $1,000 25%	Over $1,000 and Non-Homestead 40%	MACHINERY Permanently Attached to Real Estate 33⅓%	TOTAL ASSESSED VALUE	Total Assessed Value as Equalized by the Board of Review	FINAL EQUALIZED VALUE
			Re-Arrangement, End O' The Trail									Dollars	Dollars	Dollars	Dollars	Dollars	Dollars	Dollars	Dollars	Dollars	Dollars	Dollars	Dollars
1	State of Minnesota			24	23																		
2	State of Minnesota			25																			
3	State of Minnesota			26																			
4	State of Minnesota			27																			
5	State of Minnesota			28																			
6	State of Minnesota			29																			
7	State of Minnesota			30																			
8	State of Minnesota			31																			
9	State of Minnesota			32																			
10	State of Minnesota			33																			
11	State of Minnesota			34																			
12	State of Minnesota			35																			
13	State of Minnesota			36																			
14	State of Minnesota			37																			
15	State of Minnesota			38																			
16	State of Minnesota			39																			
17	State of Minnesota			40																			
18	State of Minnesota			41																			
19	State of Minnesota			42																			
20	State of Minnesota			43																			

	SOLD FOR TAXES	VALUATIONS BY SCHOOL DISTRICTS AS EQUALIZED BY DEPARTMENT OF TAXATION: District No. ..... Rate ..... Mills	District No. ..... Rate ..... Mills	District No. ..... Rate ..... Mills	District No. ..... Rate ..... Mills	District No. ..... Rate ..... Mills	District No. ..... Rate ..... Mills	Tax including State Homestead ..... Mills $ cts.	State Tax on Non-Homestead ..... Mills $ cts.	SPECIAL TAXES $ cts.	TOTAL TAXES $ cts.		PAID	WHEN PAID: Month Day Year	Number of Receipt	March Settlement 1955 $ cts.	June Settlement 1955 $ cts.	Penalty $ cts.	November Settlement 1955 $ cts.	Penalty $ cts.	Collections to First Monday in January 1956 $ cts.	Penalty $ cts.	Delinquent on First Monday in January 1956 $ cts.	Total Delinquent Tax and Penalty $ cts.	REMARKS
		Dollars	Dollars	Dollars	Dollars	Dollars	Dollars																		
1												1													
2												2													
3												3													
4												4													
5												5													
6												6													
7												7													
8												8													
9												9													
10												10													
11												11													
12												12													
13												13													
14												14													
15												15													
16												16													
17												17													
18												18													
19												19													
20												20													

Assessment Roll and Tax List of Real Property in the Town of Woodrow

*Indicate Type of Property: R-Residential, C-Commercial, I-Industrial, U-Utility, F-Farm

Form 9C (54) with the state assessor

	IN WHOSE NAME ASSESSED	TO WHOM TRANSFERRED	DESCRIPTION OF PROPERTY: SUBDIVISION	Sec. or Lot	Town or Block	Rge	Number of Acres of Land: Acres	100ths	No. School District	Indicate Homestead by a Yes or No	Indicate Agricultural Use by a Yes or No	Indicate Type of Property	TRUE AND FULL VALUATIONS: LAND Exclusive of Structures and Improvements	BUILDINGS and Other Structures	MACHINERY Permanently Attached to Real Estate	TOTAL True and Full Value	ASSESSED VALUATIONS: RURAL: Homestead Up to $1,000 20%	Over $4,000 and Non-Homestead 33⅓%	ALL OTHER: Homestead Up to $1,000 25%	Over $4,000 and Non-Homestead 40%	MACHINERY Permanently Attached to Real Estate 33⅓%	TOTAL ASSESSED VALUE	Total Assessed Value as Equalized by the Board of Review	FINAL EQUALIZED VALUE
			Re-Arrangement, End O' The Trail										Dollars	Dollars	Dollars	Dollars	Dollars	Dollars	Dollars	Dollars	Dollars	Dollars	Dollars	Dollars
	State of Minnesota		1	44	23				Un															
	State of Minnesota		2	45																				
	State of Minnesota		3	46																				
	State of Minnesota		4	1	24																			
	State of Minnesota		5	2																				
	State of Minnesota		6	3																				
	State of Minnesota		7	4																				
	State of Minnesota		8	5																				
	State of Minnesota		9	6																				
	State of Minnesota		10	7																				
	State of Minnesota		11	8																				
	State of Minnesota		12	9																				
	State of Minnesota		13	10																				
	State of Minnesota		14	11																				
	State of Minnesota		15	12																				
	State of Minnesota		16	13																				
	State of Minnesota		17	14																				
	State of Minnesota		18	15																				
	State of Minnesota		19	16																				
	State of Minnesota		20	17																				

	SOLD FOR TAXES	VALIDATIONS BY SCHOOL DISTRICTS AS EQUALIZED BY DEPARTMENT OF TAXATION: District No. ..... Rate ..... Mills	District No. ..... Rate ..... Mills	District No. ..... Rate ..... Mills	District No. ..... Rate ..... Mills	District No. ..... Rate ..... Mills	District No. ..... Rate ..... Mills	Tax including State Homestead ..... Mills $ cts.	State Tax on Non-Homestead ..... Mills $ cts.	SPECIAL TAXES $ cts.	TOTAL TAXES $ cts.		PAID	WHEN PAID: Month Day Year	Number of Receipt	March Settlement 1955 $ cts.	June Settlement 1955 $ cts.	Penalty $ cts.	November Settlement 1955 $ cts.	Penalty $ cts.	Collections to First Monday in January 1956 $ cts.	Penalty $ cts.	Delinquent on First Monday in January 1956 $ cts.	Total Delinquent Tax and Penalty $ cts.	REMARKS
		Dollars	Dollars	Dollars	Dollars	Dollars	Dollars																		
1												1													
2												2													
3												3													
4												4													
5												5													
6												6													
7												7													
8												8													
9												9													
10												10													
11												11													
12												12													
13												13													
14												14													
15												15													
16												16													
17												17													
18												18													
19												19													
20												20													

Assessment Roll and Tax List of Real Property in the Town of Woodlow, Cass County, Minnesota, for Taxes for the Year 1954.

*Indicate Type of Property: R-Residential, C-Commercial, I-Industrial, U-Utility, F-Farm

Form SC (54) [illegible]

	In Whose Name Assessed	To Whom Transferred	Description of Property: Subdivision	Sec. or Lot	Town or Block	Rng.	Number of Acres of Land: Acres	Mills	No. School District	Indicate Homestead Tax by Yes or No	Indicate Agricultural Tax by Yes or No	* Indicate Type of Property	True and Full Valuations: Land Exclusive of Improvements and Improvements	Buildings and Other Structures	Machinery Permanently Attached to Real Estate	Total True and Full Value	Assessed Valuations: Rural: Homestead Up to $4,000 20%	Rural: Over $4,000 and Non-Homestead 33⅓%	All Other: Homestead Up to $4,000 25%	All Other: Over $4,000 and Non-Homestead 40%	Machinery Permanently Attached to Real Estate 33⅓%	Total Assessed Value	Total Assessed Value as Equalized by the Board of Review	Final Equalized Value
			Re-Arrangement, End Of The Trail										Dollars	Dollars	Dollars	Dollars	Dollars	Dollars	Dollars	Dollars	Dollars	Dollars	Dollars	Dollars
	Woodlow Twp.		1	18	24				Twp															
	Arline & Arthur		2	19						Yes		R	5			5	1					1		
	" "		3	20						"		R	5			5	1					1		
	" "		4	21						"		R	5			5	1					1		
	" "		5	22						"		R	5			5	1					1		
	" "		6	23						"		R	5			5	1					1		
	State of Minnesota		7	24																				
	State of Minnesota		8	25																				
	State of Minnesota		9	26																				
	State of Minnesota		10	27																				
	State of Minnesota		11	28																				
	State of Minnesota		12	29																				
	State of Minnesota		13	30																				
	State of Minnesota		14	31																				
	State of Minnesota		15	1	25																			
	State of Minnesota		16	2																				
	State of Minnesota		17	3																				
	State of Minnesota		18	4																				
	State of Minnesota		19	5																				
	State of Minnesota		20	6																				
													25			25	1	2				5		

Cass County, Minnesota, for Taxes for the Year 1954.

	Sold for Taxes	Valuations by School Districts as Equalized by Department of Taxation: District No. 1 Rate 34.5 Mills	District No. 2 Rate 34.5 Mills	District No. ..... Rate ..... Mills	District No. ..... Rate ..... Mills	District No. ..... Rate ..... Mills	District No. ..... Rate ..... Mills	Tax Including State Homestead	State Tax on Non-Homestead ..... Mills	Special Taxes	Total Taxes	Paid	When Paid: Month	Day	Year	Number of Receipt	March Settlement 1955	June Settlement 1955	Penalty	November Settlement 1955	Penalty	Collections to First Monday in January 1956	Penalty	Delinquent on First Monday in January 1956	Penalty	Total Delinquent Tax and Penalty	Remarks
		Dollars	Dollars	Dollars	Dollars	Dollars	Dollars	$ cts.	$ cts.	$ cts.	$ cts.						$ cts.	$ cts.	$ cts.	$ cts.	$ cts.	$ cts.	$ cts.	$ cts.	$ cts.	$ cts.	
1												1															
2		H	1					22			22	2	PAID IN FULL	MAY 12	1955			22									
3		H	1					22			22	3	PAID IN FULL	MAY 12	1955	5621		22									
4		H	1					22			22	4	PAID IN FULL	MAY 12	1955			22									
5		H	1					22			22	5	PAID IN FULL	MAY 12	1955			22									
6		H	1					22			22	6	PAID IN FULL	MAY 31	1955	5628		22									
7												7															
8												8															
9												9															
10												10															
11												11															
12												12															
13												13															
14												14															
15												15															
16												16															
17												17															
18												18															
19												19															
20												20															
		H	6					110			110							110									

Assessment Roll and Tax List of Real Property in the Town of Woodlawn

Indicate Type of Property: R - Residential, C - Commercial, I - Industrial, U - Utility, F - Farm

	Form SC (54) Sub-div. Report, Section	IN WHOSE NAME ASSESSED	TO WHOM TRANSFERRED	DESCRIPTION OF PROPERTY: SUBDIVISION	Sec. or Lot	Town or Block	Rge	Number of Acres of Land: Acres	Mills	No. School District	Indicate Homestead Tax	Indicate Agricultural Land	Indicate Type of Property	TRUE AND FULL VALUATIONS: LAND Exclusive of Structures and Improvements	BUILDINGS and Other Structures	MACHINERY Permanently Attached to Real Estate	TOTAL True and Full Value	ASSESSED VALUATIONS: RURAL: Homestead Up to $4,000 20%	Over $4,000 and Non-Homestead 33⅓%	ALL OTHER: Homestead Up to $4,000 25%	Over $4,000 and Non-Homestead 40%	MACHINERY Permanently Attached to Real Estate 33⅓%	TOTAL ASSESSED VALUE	Total Amount Value as Equalized by the Board of Review	FINAL EQUALIZED VALUE
				Re-Arrangement, End O' The Trail										Dollars	Dollars	Dollars	Dollars	Dollars	Dollars	Dollars	Dollars	Dollars	Dollars	Dollars	Dollars
1		State of Minnesota			7	25				U.S.															
2		State of Minnesota			8																				
3		State of Minnesota			9																				
4		State of Minnesota			10																				
5		State of Minnesota			11																				
6		State of Minnesota			12																				
7		State of Minnesota			13																				
8		State of Minnesota			14																				
9		State of Minnesota			15																				
10		State of Minnesota			16																				
11		State of Minnesota			17																				
12		Woodlawn Twp.			18																				
13		Arline O Arthur			17						Yes		T	5			5	1					1		
14		"			20						"		T	5			5	1					1		
15		"			21						"		T	5			5	1					1		
16		"			22						"		T	5			5	1					1		
17		"			23						"		T	5			5	1					1		
18		State of Minnesota			1	26																			
19		State of Minnesota			2																				
20		State of Minnesota			3																				
														25			25	5					5		

	SOLD FOR TAXES	VALUATIONS BY SCHOOL DISTRICTS AS EQUALIZED BY DEPARTMENT OF TAXATION: District No. ____ Rate ____ Mills	District No. ____ Rate ____ Mills	District No. ____ Rate ____ Mills	District No. ____ Rate ____ Mills	District No. ____ Rate ____ Mills	District No. ____ Rate ____ Mills	Tax including State Homestead ____ Mills	State Tax on Non-Homestead ____ Mills	SPECIAL TAXES	TOTAL TAXES	PAID	WHEN PAID: Month Day Year	Number of Receipt	March Settlement 1955	June Settlement 1955	Penalty	November Settlement 1955	Penalty	Collections to First Monday in January 1956	Penalty	Delinquent as First Monday in January 1956	Penalty	Total Delinquent Tax and Penalty	REMARKS
		Dollars	Dollars	Dollars	Dollars	Dollars	Dollars	$ cts.	$ cts.	$ cts.	$ cts.				$ cts.	$ cts.	$ cts.	$ cts.	$ cts.	$ cts.	$ cts.	$ cts.	$ cts.	$ cts.	
1																									
2																									
3																									
4																									
5																									
6																									
7																									
8																									
9																									
10																									
11																									
12																									
13		H	1					22			22	PAID IN FULL	MAY 12 1955			22									
14		H	1					22			22	PAID IN FULL	MAY 12 1955	5628		22									
15		H	1					22			22	PAID IN FULL	MAY 12 1955			22									
16		H	1					22			22	PAID IN FULL	MAY 12 1955			22									
17		H	1					22			22	PAID IN FULL	MAY 12 1955			22									
18																									
19																									
20																									
		H	6					110			110					110									

Assessment Roll and Tax List of Real Property in the Lowes of Woodrow, Cass County, Minnesota, for Taxes for the Year 1954.

*Indicate Type of Property: R - Residential, C - Commercial, I - Industrial, U - Utility, F - Farm

Form 3C (11) [illegible]

	IN WHOSE NAME ASSESSED	TO WHOM TRANSFERED	DESCRIPTION OF PROPERTY: SUBDIVISION	Sec. or Lot	Town or Block	Rng	Number of Acres of Land: Acres	Tenths	No. S. Dist.	Indicate Homestead Yes or No	Indicate Agricultural Yes or No	Indicate Type of Property	TRUE AND FULL VALUATIONS: LAND Exclusive of Structures and Improvements	BUILDINGS and Other Structures	MACHINERY Permanently Attached to Real Estate	TOTAL True and Full Value	ASSESSED VALUATIONS: RURAL: Homestead Up to $4,000 20%	RURAL: Over $4,000 and Non-Homestead 33⅓%	ALL OTHER: Homestead Up to $4,000 25%	ALL OTHER: Over $4,000 and Non-Homestead 40%	MACHINERY Permanently Attached to Real Estate 33⅓%	TOTAL ASSESSED VALUE	Total Assessed Value as Equalized by the Board of Review	FINAL EQUALIZED VALUE
			Re-Arrangement, End O' The Trail										Dollars	Dollars	Dollars	Dollars	Dollars	Dollars	Dollars	Dollars	Dollars	Dollars	Dollars	Dollars
	State of Minnesota	1		4	26					Un														
	State of Minnesota	2		5																				
	State of Minnesota	3		6																				
	State of Minnesota	4		7																				
	State of Minnesota	5		8																				
	State of Minnesota	6		9																				
	State of Minnesota	7		10																				
	State of Minnesota	8		11																				
	State of Minnesota	9		12																				
	State of Minnesota	10		13																				
	State of Minnesota	11		14																				
	State of Minnesota	12		15																				
	State of Minnesota	13		16																				
	State of Minnesota	14		17																				
	State of Minnesota	15		18																				
	State of Minnesota	16		19																				
	State of Minnesota	17		20																				
	State of Minnesota	18		21																				
	State of Minnesota	19		22																				
	State of Minnesota	20		23																				

	SOLD FOR TAXES	VALUATIONS BY SCHOOL DISTRICTS AS EQUALIZED BY DEPARTMENT OF TAXATION: District No.... Rate ..... Mills	District No.... Rate..... Mills	District No.... Rate..... Mills	District No.... Rate..... Mills	District No.... Rate..... Mills	District No.... Rate..... Mills	Tax including State Homestead ..... Mills	State Tax on Non-Homestead ..... Mills	SPECIAL TAXES	TOTAL TAXES		PAID	WHEN PAID: Month	Day	Year	Number of Receipt	March Settlement 1955	June Settlement 1955	Penalty	November Settlement 1955	Penalty	Collections to First Monday in January 1956	Penalty	Delinquent on First Monday in January 1956	Total Delinquent Tax and Penalty	REMARKS
		Dollars	Dollars	Dollars	Dollars	Dollars	Dollars	$ cts.	$ cts.	$ cts.	$ cts.							$ cts.	$ cts.	$ cts.	$ cts.	$ cts.	$ cts.	$ cts.	$ cts.	$ cts.	
1												1															
2												2															
3												3															
4												4															
5												5															
6												6															
7												7															
8												8															
9												9															
10												10															
11												11															
12												12															
13												13															
14												14															
15												15															
16												16															
17												17															
18												18															
19												19															
20												20															

Assessment Roll and Tax List of Real Property in the Town of Woodrow, Cass County, Minnesota, for Taxes for the Year 1954.

*Indicate Type of Property: R-Residential, C-Commercial, I-Industrial, U-Utility, F-Farm

	In Whose Name Assessed	To Whom Transferred	Description of Property: Subdivision	Sec. or Lot	Town or Block	Reg	Number of Acres of Land: Acres	Mills	No. School District	Indicate Homestead Tax No.	Indicate Agricultural Tax No.	Indicate Type of Property	True and Full Valuations: Land Exclusive of Structures and Improvements (Dollars)	Buildings and Other Structures (Dollars)	Machinery Permanently Attached to Real Estate (Dollars)	Total True and Full Value (Dollars)	Assessed Valuations: Rural: Homestead Up to $1,000 20% (Dollars)	Rural: Over $1,000 and Non-Homestead 33⅓% (Dollars)	All Other: Homestead Up to $4,000 25% (Dollars)	All Other: Over $4,000 and Non-Homestead 40% (Dollars)	Machinery Permanently Attached to Real Estate 33⅓% (Dollars)	Total Assessed Value (Dollars)	Total Assessed Value as Equalized by the Board of Review (Dollars)	Final Equalized Value (Dollars)
1	Oliver Bundsdorf		Sat 1 Sec. 31-140-29 Karla Bay	1					Woodrow	Yes	Yes	L	15			15	3					3		
2	"			2					"	"	"	L	15			15	3					3		
3	"			3					"	"	"	L	15			15	3					3		
4	"			4					"	No Yes	"	L	15	60		75	3	20				23		
5	Albert Rt mgt C Ramon			5					"	Yes	"	L	15			15	3					3		
6	" "			6					"	"	"	L	15			15	3					3		
7	~~Oliver Bundsdorf~~ George H. Ivo T. Whipple			7					"	"	"	L	15			15	3					3		
8	" "			8					"	"	"	L	15			15	3					3		
9	" "			9					"	"	"	L	15			15	3					3		
10	" "			10					"	"	"	L	15			15	3					3		
11	Mary M. Stine			11					"	"	"	L	15			15	3					3		
12	" " "			12					"	"	"	L	15			15	3					3		
13	" " "			13					"	No Yes	"	C	20	70		90	4	24				28		
14	" " "			14					"	Yes	"	L	15			15	3					3		
15																								
16																								
17																								
18																								
19																								
20																								
													240	132		447	48	44				92		

Cass County, Minnesota, for Taxes for the Year 1954.

	Sold for Taxes	Validations by School Districts as Equalized by Department of Taxation: District No. ____ Rate ____ Mills	District No. Woodrow No. 44 Rate 34 Mills	District No. ____ Rate ____ Mills	District No. ____ Rate ____ Mills	District No. ____ Rate ____ Mills	District No. ____ Rate ____ Mills	Tax including State Homestead ____ Mills	State Tax on Non-Homestead 32 ½ Mills	Special Taxes	Total Taxes		Paid	When Paid: Month	Day	Year	Number of Receipt	March Settlement 1955	June Settlement 1955	Penalty	November Settlement 1955	Penalty	Collections to First Monday in January 1956	Penalty	Delinquent on First Monday in January 1956	Total Delinquent Tax and Penalty	Remarks
		Dollars	Dollars	Dollars	Dollars	Dollars	Dollars	$ cts.	$ cts.	$ cts.	$ cts.							$ cts.	$ cts.	$ cts.	$ cts.	$ cts.	$ cts.	$ cts.	$ cts.	$ cts.	
1		H	3					68			68	1	PAID IN FULL	APR	19	1955			68								
2		H	3					68			68	2	PAID IN FULL	APR	19	1955			68								
3		H	3					68			68	3	PAID IN FULL	APR	19	1955	4450		68								
4		H	3 20					538	10		538	4	PAID IN FULL	APR	19	1955			538								
5		H	3					68			68	5	PAID IN FULL	MAY	23	1955	5734		68								
6		H	3					68			68	6	PAID IN FULL	MAY	23	1955											
7		H	3					68			68	7	PAID IN FULL	APR	19	1955			68								
8		H	3					68			68	8	PAID IN FULL	APR	19	1955			68								
9		H	3					68			68	9	PAID IN FULL	APR	19	1955	4450		68								
10		H	3					68			68	10	PAID IN FULL	APR	19	1955			68								
11		H	3					68			68	11	PAID IN FULL	MAR	24	1955			68								
12		H	3					68			68	12	PAID IN FULL	MAR	24	1955	5069		68								
13		H	4 24					642	12		654	13	PAID IN FULL	MAR	24	1955			654								
14		H	3					68			68	14	PAID IN FULL	MAR	24	1955			68								
15												15															
16												16															
17												17															
18												18															
19												19															
20												20															
		H	43 44 87					1986	22		2008								2008								

Assessment Roll and Tax List of Real Property in the Town of Woodson, Cass County, Minnesota, for Taxes for the Year 1954.

Form SC (54) 50,000-10-54 (Over)

*Indicate Type of Property: R-Residential, C-Commercial, I-Industrial, U-Utility, F-Farm

	In Whose Name Assessed	To Whom Transferred	Description of Property: Subdivision	Sec. or Lot	Town or Block	Reg	Number of Acres of Land: Acres	Hmstd	Indl. Hmstd. Tax	Indl. Non-Hmstd. Tax	Indl. Type	Land Exclusive of Structures and Improvements	Buildings and Other Structures	Machinery Permanently Attached to Real Estate	Total True and Full Value	Rural Assessed Valuations: Homestead Up to $3,000 20%	Rural: Over $3,000 and Non-Homestead 33⅓%	All Other Assessed Valuations: Homestead Up to $3,000 25%	All Other: Over $3,000 and Non-Homestead 40%	Machinery Permanently Attached to Real Estate 33⅓%	Total Assessed Value	Total Assessed Value as Equalized by the Board of Review	Final Equalized Value
												Dollars	Dollars	Dollars	Dollars	Dollars	Dollars	Dollars	Dollars	Dollars	Dollars	Dollars	Dollars
	Art & Emma Malmo		Part of Lot 1 Sec. 2-140-29 Moose Lake Fire Lake	1	1			Yes	Yes		I	20			20	4					4		
	" "		" " " "	2	2			"	"		I	20			20	4					4		
	" "		" " " "	3	3			"	"		I	20			20	4					4		
	Luella V. Johnson		" " " "	4	4			"	"		I	20			20	4					4		
	~~Fred W. Johnson~~ Melvin Linnes	Johnson	" " " "	5	5			No	"		I	21			21			7			7		
	Esther Rice		" " " "	6	6			No	"		I	21			21			7			7		
	Tom E. Rice		" " " "	7	7			Yes	No		L	20			20	4					4		
	"		" " " "	8	8			"	"	R		20	400		420	24					24		
	~~Robert H. Johnson~~ Joseph Sonntag		" " " "	9	9			"	"	L		20			20	4					4		
	~~Thomas Johnson~~		" " " "	10	10			No	"	L		21			21			7			7		
	Henry W. & Esther Rice		" " " "	11	11			"	"	L		21			21			7			7		
	" "		" " " "	12	12			"	"	L		21			21			7			7		
	" "		" " " "	13	13			"	"	L		21	60		81			27			27		
	~~Oliver E. Turner~~ Jens A. F. Gustafson		" " " "	14	14			Yes	"	L		20			20	4					4		
	" "		" " " "	15	15			"	"	L		20			20	4					4		
	" "		" " " "	16	16			"	"	L		20	150		170	4	50				54		
	Art & Emma Malmo		" " " "	17	1 2			No	No	L		24			24		8				8		
	" "		" " " "	18	2			"	"	L		21			21		7				7		
	" "		" " " "	19	3			"	"	L		15			15		5				5		
	" "		" " " "	20	4			Yes	"	L		30			30	6					6		
												1116	610		1726	186	134				244		

	Sold for Taxes	Valuations by School Districts as Equalized by Department of Taxation: District No. ___ Rate ___ Mills	Dollars	District No. 64 Rate 34 Mills	Dollars	District No. 94 Rate 34 Mills	Dollars	District No. ___ Rate ___ Mills	Dollars	District No. ___ Rate ___ Mills	Dollars	Tax including State Homestead ___ Mills	State Tax on Non-Homestead 5.75 Mills	Special Taxes	Total Taxes	Paid	When Paid (Month Day Year)	Number of Receipt	March Settlement 1955	June Settlement 1955	Penalty	November Settlement 1955	Penalty	Collections to First Monday in January 1956	Penalty	Delinquent on First Monday in January 1956	Penalty	Total Delinquent Tax and Penalty	Remarks
			Dollars		Dollars		Dollars		Dollars		Dollars	$ cts.	$ cts.	$ cts.	$ cts.				$ cts.	$ cts.	$ cts.	$ cts.	$ cts.	$ cts.	$ cts.	$ cts.	$ cts.	$ cts.	
1				H	4							92			92	1	PAID IN FULL MAY 23 1955												
2				H	4							92			92	2	PAID IN FULL MAY 23 1955	5883		276									
3				H	4							92			92	3	PAID IN FULL MAY 23 1955												
4				H	4							92			92	4	PAID IN FULL FEB 28 1955	1733	12										
5	SOLD FOR TAXES				7							160	04		164	5	PAID IN FULL APR 28 1955	5873		164									
																	PAID IN FULL MAY 24 1955	5884											
6					7							160	04		164	6				164									
7						H	4					100			100	7	PAID IN FULL APR 14 1955												
8						H	84					2094			2094	8	PAID IN FULL APR 14 1955	5732		2294									
9						H	4					100			100	9	PAID IN FULL APR 14 1955												
10					7							160	04		164	10	PAID IN FULL MAY 31 1955	8615		164									
11					7							160	04		164	11	PAID IN FULL MAY 24 1955			164									
12					7							160	04		164	12	PAID IN FULL MAY 24 1955	5884		164									
13					27							618	14		632	13	PAID IN FULL MAY 24 1955			632									
14				H	4							92			92	14	Balance Paid Aug 26 1955 / 1 Part Paid APR 30 1955	12967				184							
15				H	4							92			92	15	Balance Paid Aug 26 1955 / Part Paid APR 30 1955	5513		184									
16				H	4 50							1238	26		1264	16	Balance Paid Oct 24 1955 / Part Paid APR 30 1955												
17							6					200	04		204	17	PAID IN FULL MAY 23 1955			204									
18							7					174	04		178	18	PAID IN FULL MAY 23 1955	5882		178									
19							5					124	02		126	19	PAID IN FULL MAY 23 1955			126									
20						H	6					150			150	20	PAID IN FULL MAY 23 1955			150									
				H	25	H	99	126	70			2943																	
					112		20	133				3203	70		6230				91	5944		184							
					140		118	255				6150																	

Assessment Roll and Tax List of Real Property in the Town of Woodrow

Form SC (51) WILLIAM SOLTE DIRECTOR, MINNEAPOLIS

*Indicate Type of Property: R-Residential, C-Commercial, I-Industrial, U-Utility, F-Farm

In Whose Name Assessed	To Whom Transferred		Description of Property: Subdivision	Sec. or Lot	Town or Block	Rng	Number of Acres of Land: Acres	Tenths	No. School District	Indicate Homestead for 1954 Yes or No	Indicate Individual Tax Number	*Indicate Type of Property	True and Full Valuations: Land (Exclusive of Structures and Improvements)	Buildings and Other Structures	Machinery Permanently Attached to Real Estate	Total True and Full Value	Assessed Valuations — Rural: Homestead Up to $1,000 20%	Rural: Over $1,000 and Non-Homestead 33⅓%	All Other: Homestead Up to $1,000 25%	All Other: Over $1,000 and Non-Homestead 40%	All Other: Machinery Permanently Attached to Real Estate 33⅓%	Total Assessed Value	Total Assessed Value Equalized by Equalization Board or Review	Final Equalized Value
			Minnie Teepee Partage										Dollars	Dollars	Dollars	Dollars	Dollars	Dollars	Dollars	Dollars	Dollars	Dollars	Dollars	Dollars
~~Fred Loar~~ C. E. Mapell		1		5	12				Ten	No	No	R	30			30		10				10		
Art + Emma Malmo		2		6						"	"	R	30			30		10				10		
Stanley J + Helen J Mercord		3		7						"	"	R	30			30		10				10		
" "		4		8						"	"	R	30			30		10				10		
Robert A ~~Jones~~ + Violet M Jones		5		9						"	"	R	30	210		240		80				80		
Stanley J + Helen J Mercord		6		10						No	"	R	30			30	6					6		
" " "		7		11						"	"	R	30			30	6					6		
" " "		8		12						"	"	R	30	260		290	58					58		
" " "		9		13						"	"	R	30	30		60	12					12		
Robert C. Mendel		10		14						No	"	R	24			24		8				8		
" "		11		15						"	"	R	24			24		8				8		
" "		12		16						"	"	R	24			24		8				8		
" "		13		17						"	"	R	32	400		432		144				144		
Catherine + Ed D. Dyson		14		18						"	"	R	30			30		10				10		
Catherine Dyson + Stella Wahins		15		19						"	"	R	30	210		240		80				80		
Elmer M + Elizabeth A. Flood		16		20						"	"	R	31	275		306		102				102		
		17																						
		18																						
		19																						
		20																						
													462	1385		1850	84	460				544		

Cass County, Minnesota, for Taxes for the Year 1954.

Sold for Taxes	Validations by School Districts as Equalized by Department of Taxation: District No. ..... Rate ..... Mills	District No. ..... Rate ..... Mills	District No. ..... Rate ..... Mills	District No. 1944 Rate 34.4 Mills	District No. ..... Rate ..... Mills	District No. ..... Rate ..... Mills	Tax Including State Homestead ..... Mills	State Tax on Non-Homestead 5.2 Mills	Special Taxes	Total Taxes		Paid	When Paid Month Day Year	Number of Receipt	March Settlement 1955	June Settlement 1955	Penalty	November Settlement 1955	Penalty	Collections to First Monday in January 1956	Penalty	Delinquent on First Monday in January 1956	Total Delinquent Tax and Penalty	Remarks
	Dollars	Dollars	Dollars	Dollars	Dollars	Dollars	$ cts.	$ cts.	$ cts.	$ cts.					$ cts.	$ cts.	$ cts.	$ cts.	$ cts.	$ cts.	$ cts.	$ cts.	$ cts.	
1				10			250	06		256	1	PAID IN FULL	MAY 31 1955	8742		256								
2				10			250	06		256	2	PAID IN FULL	MAY 23 1955	6002		256								
3				10			250	06		256	3	PAID IN FULL	MAY 31 1955	8614		512								
4				10			250	06		256	4	PAID IN FULL	MAY 31 1955											
5				80			1944	42		2036	5	PAID IN FULL	MAY 31 1955	15151		2036								
6			H	6			150			150	6	PAID IN FULL	MAY 31 1955											
7			H	6			150			150	7	PAID IN FULL	MAY 31 1955	8614		2046								
8			H	58			1446			1446	8	PAID IN FULL	MAY 31 1955											
9			H	12			300			300	9	PAID IN FULL	MAY 31 1955											
10				8			200	04		204	10	1st Half Paid 2nd Half Paid	MAY 23 1955 AUG 12 1955											
11				8			200	04		204	11	1st Half Paid 2nd Half Paid	MAY 23 1955 AUG 12 1955	6001		2138		2138						
12				8			200	04		204	12	1st Half Paid 2nd Half Paid	MAY 23 1955 AUG 12 1955	6001										
13				144			3588	76		3664	13	1st Half Paid 2nd Half Paid	MAY 23 1955 AUG 12 1955											
14				10			250	06		256	14	PAID IN FULL	FEB 28 1955	1932	256									
15				80			1944	42		2036	15	PAID IN FULL	FEB 28 1955	1932	2036									
16				102			2542	54		2596	16	1st Half Paid 2nd Half Paid	MAY 31 1955 OCT 31 1955	13081 15896		1298		1298						
17											17													
18											18													
19											19													
20											20													
			H 86 480 566				14014	256		14270					2292	8542		8436						

Assessment Roll and Tax List of Real Property in the Town of Woodrow

Form SC (54) [illegible]

*Indicate Type of Property: R-Residential, C-Commercial, I-Industrial, U-Utility, F-Farm

In Whose Name Assessed	To Whom Transferred	Description of Property: Subdivision	Sec. or Lot	Town or Block	Rng	Number of Acres of Land (Acres / Mills)	No. School District	Indicate Occupied Yes or No	Indicate Apportionment Yes or No	*Indicate Type of Property	True and Full Valuations: Land Exclusive of Structures and Improvements (Dollars)	Buildings and Other Structures (Dollars)	Machinery Permanently Attached to Real Estate (Dollars)	Total True and Full Value (Dollars)	Assessed Valuations: Rural: Homestead Up to $4,000 20% (Dollars)	Rural: Over $4,000 and Non-Homestead 33⅓% (Dollars)	All Other: Homestead Up to $4,000 25% (Dollars)	All Other: Over $4,000 and Non-Homestead 40% (Dollars)	Machinery Permanently Attached to Real Estate 33⅓% (Dollars)	Total Assessed Value (Dollars)	Total Assessed Value as Equalized by the Board of Review (Dollars)	Final Equalized Value (Dollars)
		Moncey Lake Cottage																				
~~Olive L. Nelson~~	Edward F. & Lillys O. Stoloff		2	2			Una	Yes	No	L	30			30	6					6		
"	"		2	2			"	"	"	L	30			30	6					6		
"	"		2	3			"	No	"	C	34	380		414		137				137		
"	"		2	4			"	"	"	C	30	330		360		120				120		
"	"		2	5			"	Yes	"	L	30	150		180	36					36		
Art Malmo			1	3			"	No	"	L	30			30		10				10		
"	"		2				"	"	"	L	30			30		10				10		
"	"		3				"	"	"	L	30			30		10				10		
Catherine + Ted Dyson			1	4			"	"	"	L	21			21		7				7		
Catherine + Ted Dyson			2				"	"	"	L	21			21		7				7		
Harry M + ~~Matilda~~ Mildred Sjoden			3				"	"	"	L	30	201		231		77				77		
Art + Emma Malmo Lilly + Harry Sjoden			4				"	"	"	L	21			21		7				7		
Art + Emma Malmo			5				"	"	"	L	21			21		7				7		
" "			6				"	"	"	L	21			21		7				7		
Stanley H + Helen J Mercord		Outlot		1			4/0	"	"	L	40			40	8					8		
											Mills total			1869	56	299				455		

Sold for Taxes	Valuations by School Districts as Equalized by Department of Taxation: District No. ___ Rate ___ Mills (Dollars)	District No. ___ Rate ___ Mills (Dollars)	District No. ___ Rate ___ Mills (Dollars)	District No. 1869 Rate 24.7 Mills (Dollars)	District No. ___ Rate ___ Mills (Dollars)	District No. ___ Rate ___ Mills (Dollars)	Tax including State Homestead ___ Mills ($ cts.)	State Tax on Non-Homestead 5.7 Mills ($ cts.)	Special Taxes ($ cts.)	Total Taxes ($ cts.)		Paid	When Paid (Month Day Year)	Number of Receipt	March Settlement 1955 ($ cts.)	June Settlement 1955 ($ cts.)	Penalty ($ cts.)	November Settlement 1955 ($ cts.)	Penalty ($ cts.)	Collections to First Monday in January 1956 ($ cts.)	Penalty ($ cts.)	Delinquent on First Monday in January 1956 ($ cts.)	Total Delinquent Tax and Penalty ($ cts.)	Remarks
			H 6				1.50			1.50	1	PAID IN FULL	APR 30 1955	5873										
			H 6				1.50			1.50	2	PAID IN FULL	APR 30 1955											
			137				34.14	72		34.86	3	PAID IN FULL	APR 30 1955			77.36								
			120				29.90	62		30.52	4	PAID IN FULL	APR 30 1955											
		H 36					8.98			8.98	5	PAID IN FULL	[illegible]											
			10				2.50	06		2.56	6	1st Half Paid 2nd Half Paid	MAY 23 1955 OCT 4 1955	13663				3.84						
			10				2.50	06		2.56	7	1st Half Paid 2nd Half Paid	MAY 23 1955 OCT 4 1955	6604		3.84								
			10				2.50	06		2.56	8	1st Half Paid 2nd Half Paid	MAY 23 1955 OCT 4 1955											
			7				1.74	04		1.78	9	PAID IN FULL	FEB 28 1955	1432	1.78									
			7				1.74	04		1.78	10	PAID IN FULL	FEB 28 1955	1432	1.78									
			77				19.18	40		19.58	11	PAID IN FULL	MAY 31 1955	13150		19.58								
			7				1.74	04		1.78	12	PAID IN FULL	MAY 31 1955			1.78								
			7				1.74	04		1.78	13	1st Half Paid 2nd Half Paid	MAY 23 1955 OCT 4 1955	13663		1.78		1.78						
			7				1.74	04		1.78	14	1st Half Paid 2nd Half Paid	MAY 28 1955 OCT 4 1955											
		H 8					2.00			2.00	15	PAID IN FULL	MAY 31 1955	8614		2.00								
											16													
											17													
											18													
											19													
											20													
		H 56 299 455					113.40	2.17		115.57					3.56	106.34		5.62						

Assessment Roll and Tax List of Real Property in the Town of Woodrow, Cass County, Minnesota, for Taxes for the Year 1954.

*Indicate Type of Property: R-Residential, C-Commercial, I-Industrial, U-Utility, F-Farm

Form 3C (54) Wm. Seve Stationery, Minneapolis

In Whose Name Assessed	To Whom Transferred	Description of Property: Subdivision	Sec. or Lot	Town or Block	Rng.	Number of Acres of Land: Acres	Mills	No. School District	Indicate Homestead Tax or No	Indicate Agricultural Land Tax or No	Indicate Type of Property	True and Full Valuations: Land Exclusive of Structures and Improvements	Buildings and Other Structures	Machinery Permanently Attached to Real Estate	Total True and Full Value	Assessed Valuations: Rural: Homestead Up to $1,000 20%	Rural: Over $1,000 and Non-Homestead 33⅓%	All Other: Homestead Up to $1,000 25%	All Other: Over $1,000 and Non-Homestead 40%	Machinery Permanently Attached to Real Estate 33⅓%	Total Assessed Value	Total Assessed Value as Equalized by the Board of Review	Final Equalized Value
		Moccasin Point										Dollars	Dollars	Dollars	Dollars	Dollars	Dollars	Dollars	Dollars	Dollars	Dollars	Dollars	Dollars
Ina L & Frank H. Peters			1					4	No	70	yes	12			12		4				4		
" "			2					"	"	"	"	12			12		4				4		
" "			3					"	"	"	"	12			12		4				4		
Dana Clarke Otos			4					"	"	"	"	12			12		4				4		
" "			5					"	"	"	"	21			21		7				7		
" "			6					"	"	"	"	21			21		7				7		
Dana Clarke & Mary Elaine Otos			7					"	"	"	"	21	351		372		124				124		
" "			8					"	"	"	"	21			21		7				7		
Ray V & Pearl I Davis			9					"	"	"	"	18			18		6				6		
" "			10					"	"	"	"	18			18		6				6		
" "			11					"	"	"	"	12			12		4				4		
" "			12					"	"	"	"	12			12		4				4		
" "			13					"	"	"	"	12			12		4				4		
" "			14					"	"	"	"	12			12		4				4		
" "			15					"	"	"	"	12			12		4				4		
" "			16					"	"	"	"	12			12		4				4		
Theo E. Nordquist			17					"	"	"	"	12			12		4				4		
" "			18					"	"	"	"	12			12		4				4		
			19																				
			20																				
												246	351		597		205				205		

Moccasin Point; Hiawatha Point; Hiawatha Point Pentagon; Hiawatha Point Bay; Hiawatha Point Pentagon; Hiawatha Point Bay; Hiawatha Point Pentagon; Hiawatha Point Bay

Assessment Roll and Tax List of Real Property in the Town of Woodrow, Cass County, Minnesota, for Taxes for the Year 1954.

*Indicate Type of Property: R-Residential, C-Commercial, I-Industrial, U-Utility, F-Farm

Form 3C (541) WILLIAM SEALS COMPANY, MINNEAPOLIS

In Whose Name Assessed	To Whom Transferred	Description of Property: Subdivision	Sec. or Lot	Town or Block	Rng	Number of Acres of Land: Acres	Tenths	Sch. District	Indicate Homestead Yes or No	Indicate Agricultural Yes or No	Indicate Type	True and Full Valuations: Land Exclusive of Structures and Improvements (Dollars)	Buildings and Other Structures (Dollars)	Machinery Permanently Attached to Real Estate (Dollars)	Total True and Full Value (Dollars)	Assessed Valuations, Rural: Homestead Up to $1,000 20% (Dollars)	Over $1,000 and Non-Homestead 33⅓% (Dollars)	All Other: Homestead Up to $1,000 25% (Dollars)	Over $1,000 and Non-Homestead 40% (Dollars)	Machinery Permanently Attached to Real Estate 33⅓% (Dollars)	Total Assessed Value (Dollars)	Total Assessed Value Equalized by the Board of Review (Dollars)	Final Equalized Value (Dollars)
		Moccasin Point																					
John W. Moe			19					Ua	No	Yes	T	12			12		4				4		
"			20					"	"	"	T	12			12		4				4		
John W. + Joseph Moe			21					"	"	"	T	12			12		4				4		
" "			22					"	"	"	L	30	90		120		40				40		
John W. + Lillian Moe			23					"	"	"	L	18			18		6				6		
Carl R. + Doris Dickson			24					"	"	"	L	30	180		210		70				70		
" "			25					"	"	"	T	18			18		6				6		
" "			26					"	"	"	T	12			12		4				4		
" "			27					"	"	"	T	12			12		4				4		
" "			28					"	"	"	T	12			12		4				4		
~~Robert Hess~~	State of Minnesota		29					"	"	"	T	12			12		4				4		
" "	State of Minnesota		30					"	"	"	T	12			12		4				4		
" "	State of Minnesota		31					"	"	"	T	12			12		4				4		
Carl + Doris Dickson		Outlot	1					"	"	"	L	30			30		10				10		
												222	270		492		164				164		

Sold for Taxes	Valuations by School Districts as Equalized by Department of Taxation: District No.	Rate	District No.	Rate	District No.	Rate	District No.	Rate	Tax Including State Homestead	State Tax on Non-Homestead $.22 Mills	Special Taxes	Total Taxes	Paid	When Paid: Month	Day	Year	Number of Receipt	March Settlement 1955	June Settlement 1955	Penalty	November Settlement 1955	Penalty	Collections to First Monday in January 1956	Penalty	Delinquent on First Monday in January 1956	Penalty	Total Delinquent Tax and Penalty	Remarks
	Dollars	Mills	Dollars	Mills	Dollars	Mills	Dollars	Mills	$ cts.	$ cts.	$ cts.	$ cts.						$ cts.	$ cts.	$ cts.	$ cts.	$ cts.	$ cts.	$ cts.	$ cts.	$ cts.	$ cts.	
1		4							92	02		94	1 PAID IN FULL	MAY	31	1955												
2		4							92	02		94	2 PAID IN FULL	MAY	31	1955												
3		4							92	02		94	3 PAID IN FULL	MAY	31	1955	8718		23 68									
4		40							916	20		936	4 PAID IN FULL	MAY	31	1955												
5		6							138	04		142	5 PAID IN FULL	MAY	31	1955												
6		70							1604	36		1640	6 PAID IN FULL	MAY	31	1955												
7		6							138	04		142	7 PAID IN FULL	MAY	31	1955												
8		4							92	02		94	8 PAID IN FULL	MAY	31	1955	8719		20 64									
9		4							92	02		94	9 PAID IN FULL	MAY	31	1955												
10		4							92	02		94	10 PAID IN FULL	MAY	31	1955												
11 SOLD FOR TAXES		4	Dec 14	1955					92	02		94	11 ~~Forfeited~~	11-15-55														.94 cents cancelled
12 SOLD FOR TAXES		4	"	"					92	02		94	12 ~~Forfeited~~	11-15-55														.94 " cancelled
13 SOLD FOR TAXES		4	"	"					92	02		94	13 ~~Forfeited~~	11-15-55														.94 " cancelled
14		10							230	06		236	14 PAID IN FULL	MAY	31	1955	8719		2 36									
15													15															
16													16															
17													17															
18													18															
19													19															
20													20															2.82 Cents
		168							3854	88		3942							26 60									

Assessment Roll and Tax List of Real Property in the Town of Woodrow, Cass County, Minnesota, for Taxes for the Year 1954.

*Indicate Type of Property: R - Residential, C - Commercial, I - Industrial, U - Utility, F - Farm

Form SC (54)

	In Whose Name Assessed	To Whom Transferred	Description of Property: Subdivision	Sec. or Lot	Town or Block	Rng	Number of Acres of Land: Acres	100ths	No. School District	Indicate Homestead Yes or No	Indicate Agricultural Yes or No	* Indicate Type Yes or No	True and Full Valuations: Land Exclusive of Improvements	Buildings and Other Structures	Machinery Permanently Attached to Real Estate	Total True and Full Value	Assessed Valuations: Rural: Homestead Up to $1,000 20%	Rural: Over $4,000 and Non-Homestead 33⅓%	All Other: Homestead Up to $1,000 25%	All Other: Over $4,000 and Non-Homestead 40%	Machinery Permanently Attached to Real Estate 33⅓%	Total Assessed Value	Total Assessed Value as Equalized by the Board of Review	Final Equalized Value
			West Grizzly Heights Lots & Sec 25-140-29										Dollars	Dollars	Dollars	Dollars	Dollars	Dollars	Dollars	Dollars	Dollars	Dollars	Dollars	Dollars
1	C. M. & Ruth C. Lowe			1	6					No	Yes	L	15			15		5				5		
2	" "			2						"	"	L	15			15		5				5		
3	" "			3						"	"	L	30	348		378		126				126		
4	" "			4						"	"	L	24			24		8				8		
5	" "			5						"	"	L	30			30		10				10		
6	Kenneth & Evelyn M. Defalais			6						"	"	L	30			30		10				10		
7	Clifford N. & Helen Peterson			7						"	"	L	30			30		10				10		
8	Clarence & Mildred Maxwell			8						"	"	L	30			30		10				10		
9	" " "			9						"	"	L	30	324		354		118				118		
10	" " "			10						"	"	L	30			30		10				10		
11	Albin J. & Olga M. Hampstead			11						"	"	L	30			30		10				10		
12	" " "			12						"	"	L	30			30		10				10		
13	" " "			13						"	"	L	30			30		10				10		
14	" " "			14						"	"	L	30			30		10				10		
15	Everett C. & Dorothy E. Larson			15						"	"	L	30			30		10				10		
16	" " "			16						"	"	L	30			30		10				10		
17	" " "			17						"	"	L	30			30		10				10		
18	" " "			18						"	"	L	30			30		10				10		
19	" " "			19						"	"	L	30			30		10				10		
20																								
													624	672		1296		432				432		

	Sold for Taxes	Valuations by School Districts as Equalized by Department of Taxation: District No. ..... Rate ..... Mills	District No. ..... Rate ..... Mills	District No. ..... Rate ..... Mills	District No. ..... Rate ..... Mills	District No. ..... Rate ..... Mills	District No. ..... Rate ..... Mills	Tax including State Homestead ..... Mills	State Tax on Non-Homestead 5% Mills	Special Taxes	Total Taxes		Paid	When Paid: Month Day Year	Number of Receipt	March Settlement 1955	June Settlement 1955	Penalty	November Settlement 1955	Penalty	Collections to First Monday in January 1956	Penalty	Delinquent on First Monday in January 1956	Penalty	Total Delinquent Tax and Penalty	Remarks
		Dollars	Dollars	Dollars	Dollars	Dollars	Dollars	$ cts.	$ cts.	$ cts.	$ cts.					$ cts.	$ cts.	$ cts.	$ cts.	$ cts.	$ cts.	$ cts.	$ cts.	$ cts.	$ cts.	
1		5						114	02		116	1	PAID IN FULL	FEB 18 1955		116										
2		5						114	02		116	2	PAID IN FULL	FEB 18 1955		116										
3		126						2888	66		2954	3	PAID IN FULL	FEB 18 1955	1554	2954										
4		8						184	04		188	4	PAID IN FULL	FEB 18 1955		188										
5		10						230	06		236	5	PAID IN FULL	FEB 18 1955		236										
6	SOLD FOR TAXES	10						230	06		236	6													236	260
7		10						230	06		236	7	PAID IN FULL	MAY 31 1955	8707		236									
8		10						230	06		236	8	PAID IN FULL	MAY 31 1955												
9		118						2704	62		2766	9	PAID IN FULL	MAY 31 1955	8742		2238									
10		10						230	06		236	10	PAID IN FULL	MAY 31 1955												
11		10						230	06		236	11	PAID IN FULL	MAY 31 1955												
12		10						230	06		236	12	PAID IN FULL	MAY 31 1955												
13		10						230	06		236	13	PAID IN FULL	MAY 31 1955	8704		944									
14		10						230	06		236	14	PAID IN FULL	MAY 31 1955												
15		10						230	06		236	15	PAID IN FULL	MAY 31 1955												
16		10						230	06		236	16	PAID IN FULL	MAY 31 1955												
17		10						230	06		236	17	PAID IN FULL	MAY 31 1955	8703		1180									
18		10						230	06		236	18	PAID IN FULL	MAY 31 1955												
19		10						230	06		236	19	PAID IN FULL	MAY 31 1955												
20												20														
		407						9324	220		9444					3610	5578								260	

Assessment Roll and Tax List of Real Property in the Town of Woodrow, Cass County, Minnesota, for Taxes for the Year 1954.

*Indicate Type of Property: R-Residential, C-Commercial, I-Industrial, U-Utility, F-Farm

	In Whose Name Assessed	To Whom Transferred	Subdivision	Sec. or Lot	Town or Block	Rng	Number of Acres of Land: Acres	12ths	No. School District	Indicate Homestead Tax or Non	Indicate Equivalent Tax or Non	* Indicate Type of Property	True and Full Valuations: Land Exclusive of Structures and Improvements	Buildings and Other Structures	Machinery Permanently Attached to Real Estate	Total True and Full Value	Assessed Valuations: Rural: Homestead Up to $1,000 20%	Rural: Over $1,000 and Non-Homestead 33⅓%	All Other: Homestead Up to $1,000 25%	All Other: Over $1,000 and Non-Homestead 40%	Machinery Permanently Attached to Real Estate 33⅓%	Total Assessed Value	Total Assessed Value as Equalized by the Board of Review	Final Equalized Value
			West Lake No										Dollars	Dollars	Dollars	Dollars	Dollars	Dollars	Dollars	Dollars	Dollars	Dollars	Dollars	Dollars
1	Archie C. & Leone M. West			20	1				4	No	Yes	L	30			30		10				10		
2	" "			21						"	"	L	30			30		10				10		
3	" "			22						"	"	L	30			30		10				10		
4	" "			23						"	"	L	30			30		10				10		
5	" "			24						"	"	L	30	252		282		94				94		
6	N. O. & Florence Steinbrook			25						"	"	L	30			30		10				10		
7	" "			26						"	"	L	30			30		10				10		
8	" "			27						"	"	L	31	200		231		77				77		
9	" "			28						"	"	L	30			30		10				10		
10	Catherine & Ted B. Byron			29						"	"	L	30			30		10				10		
11	" "			30						"	"	L	30			30		10				10		
12	Etta Viernard			1	2				4	Yes	"	L	25			25	5					5		
13	" "			2						"	"	R	35	935		970	194					194		
14	" "			3						"	"	L	25			25	5					5		
15	Marion C. & Blanche V. Stanwood			4					7	No	"	L	24			24		8				8		
16	" "			5						"	"	L	24			24		8				8		
17	" "			6						"	"	L	24			24		8				8		
18	" "			7						"	"	L	30			30		10				10		
19	" "			8						"	"	L	31	380		411		137				137		
20	" "			9						"	"	L	30			30		10				10		
													699	1767		2466		822				822		

Valuations by School Districts as Equalized by Department of Taxation

	Tax including State Homestead	State Tax on Non-Homestead 5.2 Mills	Special Taxes	Total Taxes	Paid	When Paid	Number of Receipt	March Settlement 1955	June Settlement 1955	Penalty	November Settlement 1955	Penalty	Collections to First Monday in January 1956	Penalty	Delinquent on First Monday in January 1956	Penalty	Total Delinquent Tax and Penalty	Remarks
	District No. ..... Rate ..... Mills	District No. 2 Rate 92 Mills	District No. ..... Rate ..... Mills	District No. ..... Rate ..... Mills	District No. ..... Rate ..... Mills	District No. ..... Rate ..... Mills												
	Dollars	Dollars	Dollars	Dollars	Dollars	Dollars	$ cts.	$ cts.		$ cts.	$ cts.	$ cts.	$ cts.	$ cts.	$ cts.	$ cts.	$ cts.	
1	230	06		236	1	2nd Half Paid OCT 31 1955 / PAID IN FULL MAY 31 1955												
2	230	06		236	2	2nd Half Paid OCT 31 1955 / PAID IN FULL MAY 31 1955												
3	230	06		236	3	2nd Half Paid OCT 31 1955 / PAID IN FULL MAY 31 1955	8702		1574		1574							
4	230	06		236	4	2nd Half Paid OCT 31 1955 / PAID IN FULL MAY 31 1955	15997											
5	2154	50		2204	5	2nd Half Paid OCT 31 1955 / PAID IN FULL MAY 31 1955												
6	230	06		236	6	PAID IN FULL MAY 31 1955												
7	230	06		236	7	PAID IN FULL MAY 31 1955	13146		2512									
8	1764	40		1804	8	PAID IN FULL MAY 31 1955												
9	230	06		236	9	PAID IN FULL MAY 31 1955												
10	230	06		236	10	PAID IN FULL FEB 28 1955		236										
11	230	06		236	11	PAID IN FULL FEB 28 1955	3083	236										
12	114			114	12	PAID IN FULL MAY 31 1955												
13	4446			4446	13	PAID IN FULL MAY 31 1955	8678		4674									
14	114			114	14	PAID IN FULL MAY 31 1955												
15	184	04		188	15	PAID IN FULL MAY 31 1955												
16	184	04		188	16	PAID IN FULL MAY 31 1955												
17	184	04		188	17	PAID IN FULL MAY 31 1955	5705		4240									
18	230	06		236	18	PAID IN FULL MAY 31 1955												
19	3140	77		3217	19	PAID IN FULL MAY 31 1955												
20	230	06		236	20	PAID IN FULL MAY 31 1955												
	14814	240		15054				472	13008		1574							

Non-Homestead: 4 @ 194, 4 @ 5, 1 @ 8, 1 @ 6

Assessment Roll and Tax List of Real Property in the Town of Woodrow, Cass County, Minnesota, for Taxes for the Year 1954.

*Indicate Type of Property: R - Residential, C - Commercial, I - Industrial, U - Utility, F - Farm

	In Whose Name Assessed	To Whom Transferred	Description of Property: Subdivision	Sec. or Lot	Town or Block	Rng.	Number of Acres of Land: Acres	Mills	No. School District	Indicate Homestead Tax or No	Indicate Agricultural Tax or No	*Indicate Type of Property	True and Full Valuations: Land (Exclusive of Structures and Improvements)	Buildings and Other Structures	Machinery Permanently Attached to Real Estate	Total True and Full Value	Assessed Valuations: Rural: Homestead Up to $4,000 20%	Rural: Over $4,000 and Non-Homestead 33⅓%	All Other: Homestead Up to $4,000 25%	All Other: Over $4,000 and Non-Homestead 40%	Machinery Permanently Attached to Real Estate 33⅓%	Total Assessed Value	Total Assessed Value as Equalized by the Board of Review	Final Equalized Value
							Acres	Mills					Dollars	Dollars	Dollars	Dollars	Dollars	Dollars	Dollars	Dollars	Dollars	Dollars	Dollars	Dollars
			West's Energy Hts																					
1	C. E. Maxwell			10	2					70		L	24			24		8				8		
	Clifford H. + Helen D. Peterson			11								L	30			30		10				10		
	John A. + Mary E. Plant			12								L	30			30		10				10		
	" "			13								L	30			30		10				10		
	Everett C. + Dorothy Ellen Larson			14								L	30			30		10				10		
6	" " "			15								L	30			30		10				10		
7	Henry E. Ricachl			16								L	30			30		10				10		
8	" "			17								L	30			30		10				10		
9	" "			18								L	30			30		10				10		
10	Harry + Dale Steinbrook			19								L	21			21		7				7		
11	" "			20								L	21			21		7				7		
12	" "			21								L	21			21		7				7		
13	" "			22								L	21			21		7				7		
14	" "			23								L	21			21		7				7		
15	" "			24								L	21			21		7				7		
16	Edward F. + Gladys O. Stoldt		Outlot A										15			15		5				5		
17																								
18																								
19																								
20																								
													405			405		135				135		

	Sold for Taxes	Valuations by School Districts as Equalized by Department of Taxation: District No. 36 Rate 97 Mills	District No. ..... Rate ..... Mills	District No. ..... Rate ..... Mills	District No. ..... Rate ..... Mills	District No. ..... Rate ..... Mills	Tax Including State Homestead ..... Mills	State Tax on Non-Homestead 5.25 Mills	Special Taxes	Total Taxes	Paid	When Paid (Month Day Year)	Number of Receipt	March Settlement 1955	June Settlement 1955	Penalty	November Settlement 1955	Penalty	Collections to First Monday in January 1956	Penalty	Delinquent on First Monday in January 1956	Penalty	Total Delinquent Tax and Penalty	Remarks
		Dollars	Dollars	Dollars	Dollars	Dollars	$ cts.	$ cts.	$ cts.	$ cts.				$ cts.	$ cts.	$ cts.	$ cts.	$ cts.	$ cts.	$ cts.	$ cts.	$ cts.	$ cts.	
1		6					1.84	04		1.88	1	PAID IN FULL MAY 31 1955	8742		1.88									
2		10					2.30	06		2.36	2	PAID IN FULL MAY 31 1955	8707		2.36									
3		10					2.30	06		2.36	3	PAID IN FULL MAY 31 1955	8708		4.72									
4		10					2.30	06		2.36	4	PAID IN FULL MAY 31 1955												
5		10					2.30	06		2.36	5	PAID IN FULL MAY 31 1955	8703		4.72									
6		10					2.30	06		2.36	6	PAID IN FULL MAY 31 1955												
7		10					2.30	06		2.36	7	PAID IN FULL MAY 31 1955												
8		10					2.30	06		2.36	8	PAID IN FULL MAY 31 1955	8706		7.08									
9		10					2.30	06		2.36	9	PAID IN FULL MAY 31 1955												
10		7					1.60	04		1.64	10	PAID IN FULL MAY 31 1955												
11		7					1.60	04		1.64	11	PAID IN FULL MAY 31 1955												
12		7					1.60	04		1.64	12	PAID IN FULL MAY 31 1955	8745		9.84									
13		7					1.60	04		1.64	13	PAID IN FULL MAY 31 1955												
14		7					1.60	04		1.64	14	PAID IN FULL MAY 31 1955												
15		7					1.60	04		1.64	15	PAID IN FULL MAY 31 1955												
16		5					1.14	02		1.16	16	PAID IN FULL APR 30 1955	5513		1.16									
17											17													
18											18													
19											19													
20											20													
		135					30.98	78		31.76					31.76									

Assessment Roll and Tax List of Real Property in the Town of Woodrow, Cass County, Minnesota, for Taxes for the Year 1954.

*Indicate Type of Property: R-Residential, C-Commercial, I-Industrial, U-Utility, F-Farm

Form 1054(L) 50-1200-54-55 (Revised 1954)

	In Whose Name Assessed	To Whom Transferred	Description of Property: Subdivision	Sec. or Lot	Town of Block	Rng	Number of Acres of Land: Acres	Mills	No. School District	Indicate Homestead Yes or No	Indicate Agricultural Yes or No	*Indicate Type of Property	True and Full Valuations: Land (Exclusive of Structures and Improvements)	Buildings and Other Structures	Machinery Permanently Attached to Real Estate	Total True and Full Value	Assessed Valuations — Rural: Homestead Up to $1,000 20%	Over $1,000 Non-Homestead 33⅓%	All Other: Homestead Up to $4,000 25%	Over $4,000 Non-Homestead 40%	Machinery Permanently Attached to Real Estate 33⅓%	Total Assessed Value	Total Assessed Value as Equalized by the Board of Review	Final Equalized Value
													Dollars	Dollars	Dollars	Dollars	Dollars	Dollars	Dollars	Dollars	Dollars	Dollars	Dollars	Dollars
1	Sigfred E. Johnson		Cedar Grove Beach Lot 8 Sec 4-140-29	1					Ua	No	Yes	L	30	102		132		44				44		
2	Fred J. Wade + Eva B. Wade			2					"	"	"	L	30			30		10				10		
3	" "			3					"	"	"	L	30			30		10				10		
4	" "			4					"	"	"	L	33	657		690		230				230		
5	" "			5					"	"	"	L	30			30		10				10		
6	Albert A. + Emily N. Black			6					"	"	"	L	30	150		180		60				60		
7	Lawrence + Mary Cordes			7					"	"	"	L	30			30		10				10		
8	Geo. H. + Ruth M. Peters			8					"	"	"	L	30			30		10				10		
9	" "			9					"	"	"	L	30			30		10				10		
10	Roy E. + Bernice Swanstrom			10					"	No	"	L	30	249		279		93				93		
11	Marion D. + Cora E. Morton			11					"	"	"	L	27	402		429		143				143		
12	George H. + Ruth M. Peters			12					110 140	"	"	L	30	99	99	129	6	33				39		
13	" "			13					110 140	"	"	C	30	399 300		729	66	133				199		
14	Wallace S. + Gladys M. Costello			12					110 140	"	"	C	120	2295		2415	483					483		
15	Sigfred E. Johnson			12					110	"	"	L	120			120		40				40		
16	George H. + Ruth Peters			12					110 140	"	"	C	60	99 99		159	12	33				45		
17																								
18																								
19																								
20																								
													699	4020		5000	567	667				1232		

Validations by School Districts as Equalized by Department of Taxation

Sold for Taxes	District No. ..... Rate ..... Mills: Dollars	District No. 1 Rate 32.4 Mills: Dollars	District No. ..... Rate ..... Mills: Dollars	District No. 1 Rate 32.4 Mills: Dollars	District No. ..... Rate ..... Mills: Dollars	District No. ..... Rate ..... Mills: Dollars	Tax including State Homestead ..... Mills: $ cts.	State Tax on Non-Homestead 5.4 Mills: $ cts.	Special Taxes: $ cts.	Total Taxes: $ cts.
1		44					1008	22		1030
2		10					230	06		236
3		10					230	06		236
4		230					5272	120		5392
5		10					230	06		236
6		60					1376	32		1408
7		10					230	06		236
Sold for Taxes 8		10					230	06		236
Sold for Taxes 9		10					230	06		236
10				93			2318	48		2366
11				143			3564	74		3638
12			H	63 39			972	18		990
13			H	66 133			4960	70		5030
14			H	483			12036			12036
15				40			996	20		1016
16			H	120 33			1122	18		1140
17										
18										
19										
20										
		994	H	567 + 567 = 1134	869	1432	35968 + 936 = 35004	4.58		30462

	Paid	When Paid: Month Day Year	Number of Receipt	March Settlement 1955: $ cts.	June Settlement 1955: $ cts.	Penalty: $ cts.	November Settlement 1955: $ cts.	Penalty: $ cts.	Collections to First Monday in January 1956: $ cts.	Penalty: $ cts.	Delinquent on First Monday in January 1956: $ cts.	Total Delinquent Tax and Penalty: $ cts.	Remarks
1	PAID IN FULL	MAY 31 1955	13478		1030								
2	PAID IN FULL	APR 30 1955	5283										
3	PAID IN FULL	APR 30 1955			61 00								
4	PAID IN FULL	APR 30 1955											
5	PAID IN FULL	APR 30 1955											
6	PAID IN FULL	MAY 31 1955	8700		1408								
7	PAID IN FULL	MAR 22 1955	5042		236								
8	2nd Half Paid	OCT 28 1955	4830				236						
	1st Half Paid	MAY 24 1955	5519		236								
9	2nd Half Paid	OCT 28 1955											
	1st Half Paid	MAY 24 1955											
10	PAID IN FULL	MAY 31 1955	8701		2366								
11	PAID IN FULL	MAR 22 1955	5043		3638								
12	2nd Half Paid	OCT 28 1955											
	1st Half Paid	MAY 24 1955	5519		301 00								
13	2nd Half Paid	OCT 28 1955					30 10						
	1st Half Paid	MAY 24 1955	4830										
14	PAID IN FULL	FEB 14 1955											
15	PAID IN FULL	MAY 31 1955	13478		101 60								
16	2nd Half Paid	OCT 28 1955	4830		570		570						
	1st Half Paid	MAY 24 1955	5519										
17													
18													
19													
20													
				12036	19610		8016						

Assessment Roll and Tax List of Real Property in the Town of Woodrow

*Indicate Type of Property: R-Residential, C-Commercial, I-Industrial, U-Utility, F-Farm

Form 3C (54) WCM-NW PRINTING, MINNEAPOLIS

In Whose Name Assessed	To Whom Transferred	Description of Property: Subdivision	Sec. or Lot	Town or Block	Rng	Number of Acres of Land: Acres	100ths	Sec. School District	Indicate Homestead Tax Year	Indicate Agricultural Tax Year	Indicate Type Farm Property	True and Full Valuations: Land Exclusive of Structures and Improvements	Buildings and Other Structures	Machinery Permanently Attached to Real Estate	Total True and Full Value	Assessed Valuations: Rural: Homestead Up to $4,000 20%	Over $4,000 and Non-Homestead 33⅓%	All Other: Homestead Up to $4,000 25%	Over $4,000 and Non-Homestead 40%	Machinery Permanently Attached to Real Estate 33⅓%	Total Assessed Value	Total Assessed Value as Equalized by the Board of Review	Final Equalized Value
						Acres	100ths					Dollars	Dollars	Dollars	Dollars	Dollars	Dollars	Dollars	Dollars	Dollars	Dollars	Dollars	Dollars
		Lot 1 Sec. 12-140-30																					
		Part of Lot 3 & 4 Sec 7-140-29																					
		Ogema Point																					
		1 Lot in Birch Lake Twp Sec 12						UK															
Anna N + Oscar Hanson		2 Lot 2 lying S of W line of				140-29			No	No	L	30			30		10				10		
Margaret R. Odegaarden		3 Lot 3 " " " "				140-29			"	"	L	30			30		10				10		
Arthur & Helen M. Kunze		4 Lot 4 " " " "				140-29			"	"	L	30			30		10				10		
		5																					
		6 In Birch Lake Twp. Also for																					
		7 Lot 5-12 inc.																					
		8																					
		9																					
		10																					
		11																					
		12																					
		13																					
		14																					
		15																					
		16																					
		17																					
		18																					
		19																					
		20																					
												90			90		30				30		

Cass County, Minnesota, for Taxes for the Year 1954.

Sold for Taxes	Validations by School Districts as Equalized by Department of Taxation: District No. ..... Rate ..... Mills	District No. ..... Rate ..... Mills	District No. ..... Rate ..... Mills	District No. 2H Rate 21 Mills	District No. ..... Rate ..... Mills	District No. ..... Rate ..... Mills	Tax Including State Homestead ..... Mills	State Tax on Non-Homestead 5.32 Mills	Special Taxes	Total Taxes		Paid	When Paid	Number of Receipt	March Settlement 1955	June Settlement 1955	Penalty	November Settlement 1955	Penalty	Collections on Plat Monday in January 1956	Penalty	Delinquent on Plat Monday in January 1956	Penalty	Total Delinquent Tax and Penalty	Remarks
	Dollars	Dollars	Dollars	Dollars	Dollars	Dollars	$ cts.	$ cts.	$ cts.	$ cts.			Month Day Year		$ cts.	$ cts.	$ cts.	$ cts.	$ cts.	$ cts.	$ cts.	$ cts.	$ cts.	$ cts.	
1											1														
2				10			2 50	06		2 56	2	PAID IN FULL	MAY 31 1955	8744		2 56									
3				10			2 50	06		2 56	3	PAID IN FULL	April 25	5177		2 56									
4				10			2 50	06		2 56	4	PAID IN FULL	MAY 31 1955	7313		2 56									
5											5														
6											6														
7											7														
8											8														
9											9														
0											10														
1											11														
2											12														
3											13														
4											14														
5											15														
6											16														
7											17														
8											18														
9											19														
0											20														
				20			7 50	18		7 68						7 68									

Assessment Roll and Tax List of Real Property in the Town of Woodrow, Cass County, Minnesota, for Taxes for the Year 1954.

*Indicate Type of Property: R-Residential, C-Commercial, I-Industrial, U-Utility, F-Farm

	In Whose Name Assessed	To Whom Transferred	Description of Property: Subdivision	Sec. or Lot	Town or Block	Rng	Number of Acres of Land: Acres	Mills	Vol. School District	Indicate Homestead Yes or No	Indicate Agricultural Land Yes or No	*Indicate Type of Property	True and Full Valuations: Land Exclusive of Structures and Improvements	Buildings and Other Structures	Machinery Permanently Attached to Real Estate	Total True and Full Value	Assessed Valuations, Rural: Homestead Up to $1,000 20%	Over $1,000 and Non-Homestead 33⅓%	All Other: Homestead Up to $1,000 25%	Over $1,000 and Non-Homestead 40%	Machinery Permanently Attached to Real Estate 33⅓%	Total Assessed Value	Total Assessed Value Equalized by the Board of Review	Final Equalized Value	Remarks
													Dollars	Dollars	Dollars	Dollars	Dollars	Dollars	Dollars	Dollars	Dollars	Dollars	Dollars	Dollars	
1	Laurence Frida & Ray		Plat of Lot 1 Sec 36 140-26 Green Gables		1	Block 75				No	Yes	C	30	650		761	136	27				163			
2	Harold E & Lillian G. Hanson		S 75' of		1					Yes		C	30	1170		1200	240					240			
3	~~John L. & Jessie Hill~~	Frank R. & Bessie E. Hill			2					"		R	30	1200		1230	246					246			
4	Angus M. Gunn				3	Blk 2	100'			No		L	122	670		792		264				264			
5	~~Milton Fitzpatrick~~		S 100' of 3							"		L	63	960		1023		341				341			
6	~~Stella Dennis~~	~~Nelson Leider~~	Outlot A less A & Plat sold							No		C	360	1340 1130		2930	310	460				770			
7	Angus M. Gunn		A triangular tract 200'x80.2' of Outlot A							No		L	6			6		2				2			
8																									
9																									
10																									
11																									
12																									
13																									
14																									
15																									
16																									
17																									
18																									
19																									
20													641	7301		7942	932	1094				2026			

	Sold for Taxes	Valuations by School Districts as Equalized by Department of Taxation: District No. 14 Rate 34.2 Mills	District No. ..... Rate ..... Mills	District No. ..... Rate ..... Mills	District No. ..... Rate ..... Mills	District No. ..... Rate ..... Mills	Tax including State Homestead ..... Mills	State Tax on Non-Homestead 5.2 Mills	Special Taxes	Total Taxes		Paid	When Paid: Month	Day	Year	Number of Receipt	March Settlement 1955	June Settlement 1955	Penalty	November Settlement 1955	Penalty	Collections to First Monday in January 1956	Penalty	Delinquent on First Monday in January 1956	Total Delinquent Tax and Penalty	Remarks
		Dollars	Dollars	Dollars	Dollars	Dollars	$ cts.	$ cts.	$ cts.	$ cts.							$ cts.	$ cts.	$ cts.	$ cts.	$ cts.	$ cts.	$ cts.	$ cts.	$ cts.	
1		H 186 27					3736	14		3750	1	PAID IN FULL	MAY	31	1955	11731		3750								
2	SOLD FOR TAXES	H 240					5502			5502	2	2nd Half Paid 1st Half Paid	OCT MAY	11 27	1955 1955	19735 6977		2751		2751						
3		H 246					5638			5638	3	PAID IN FULL	MAR	27	1955	4713		5638								
4		264					6052	138		6190	4	PAID IN FULL	MAY	31	1955	8745		6190								
5		341					7816	178		7994	5	PAID IN FULL	MAY	31	1955	8746		7994								
6		H 310 460					17650	240		17890	6	PAID IN FULL	FEB	23	1955	2252	17890									
7		2					46			46	7	PAID IN FULL	MAY	31	1955	8745		46								
8																										
9																										
10																										
11																										
12																										
13																										
14																										
15																										
16																										
17																										
18																										
19																										
20		H 932 1094 2026					46440	570		47010							17890	36369		2751						

Assessment Roll and Tax List of Real Property in the Town of Woodrow

Cass County, Minnesota, for Taxes for the Year 1954.

Form 5C (54) MUST NOT BE FOLDED, MUTILATED

Indicate Type of Property: R-Residential, C-Commercial, I-Industrial, U-Utility, F-Farm

	In Whose Name Assessed	To Whom Transferred	Description of Property: Subdivision	Sec. or Lot	Town or Block	Rng	Number of Acres of Land: Acres	Bills	No. School District	Indicate Homestead Yes or No	Indicate Agricultural Yes or No	Indicate Type of Improvements	True and Full Valuations: Land Exclusive of Structures and Improvements	Buildings and Other Structures	Machinery Permanently Attached to Real Estate	Total True and Full Value	Assessed Valuations: Rural: Homestead Up to $4,000 20%	Rural: Over $4,000 and Non-Homestead 23.96%	All Other: Homestead Up to $4,000 25%	All Other: Over $4,000 and Non-Homestead 40%	Machinery Permanently Attached to Real Estate 33.96%	Total Assessed Value	Total Assessed Value as Equalized by the Board of Review	Final Equalized Value
			Trinkos Northern Beach (Part of Govt Lot 6 Sec 25-140-29)										Dollars	Dollars	Dollars	Dollars	Dollars	Dollars	Dollars	Dollars	Dollars	Dollars	Dollars	Dollars
1	Sylvester F. Trinko		1						112	Yes	Yes	R	20	8		20	4					4		
2	Louis F. + Sadie A. Wion		2							70	"	"	130	183		213		71				71		
3	Rolland + Lena R. Wolfe		3							"	"	"	21			21		7				7		
4	~~Sylvester F. Trinko~~	Ludwig C. Swenson	4							"	"	"	270	258		270		90				90		
5	Maude Sheron Jacobson		5							"	"	"	21	471		492		164				164		
6	Reynolds R. + Irene Tofte		6							"	"	"	22	425		447		149				149		
7	~~Henning J. Johnson~~	Lauren D. + Evelyn Peterson	7							"	"	"	21	300		321		107				107		
8	Sylvester F. Trinko		8							"	"	"	21	300		321		107				107		
9	~~Joseph + Lillian Sauthoff~~	A. E. Anderson + Leonard Nelson	9							"	"	"	21			21		7				7		
10	Sylvester F. Trinko		10							"	"	"	21			21		7				7		
11	" "		11							"	"	"	21			21		7				7		
12	" "		12							"	"	"	21			21		7				7		
13	" "		13							"	"	"	21			21		7				7		
14	" "		14							"	"	"	21			21		7				7		
15																								
16																								
17																								
18																								
19																								
20													887	1809		2581	4	737				741		

Validations by School Districts as Equalized by Department of Taxation

Sold for Taxes	District No. Rate ... Mills	District No. Rate ... Mills	District No. Rate ... Mills	District No. Rate ... Mills	District No. Rate ... Mills	District No. Rate ... Mills	Tax Including State Homestead ... Mills	State Tax on Non-Homestead 37 Mills	Special Taxes	Total Taxes		Paid	When Paid	Number of Receipt	March Settlement 1955	June Settlement 1955	Penalty	November Settlement 1955	Penalty	Collections on First Monday in January 1956	Penalty	Delinquent on First Monday in January 1956	Penalty	Total Delinquent Tax and Penalty	Remarks
	Dollars	Dollars	Dollars	Dollars	Dollars	Dollars	$ cts.	$ cts.	$ cts.	$ cts.			Month Day Year		$ cts.	$ cts.	$ cts.	$ cts.	$ cts.	$ cts.	$ cts.	$ cts.	$ cts.	$ cts.	
1 SOLD FOR TAXES	H 4						92			92	1	PAID IN FULL	MAY 19 1955	5784		92									
												PAID IN FULL	MAY 20 1955	5679											
2		71					1628	38		1666	2					1666									
3		7					160	04		164	3	PAID IN FULL	MAY 31 1955	6301		164									
4		90					2062	46		2108	4	PAID IN FULL	MAY 19 1955	5713		2108									
5		164					3760	86		3846	5	PAID IN FULL	MAY 31 1955	8740		3846									
6		149					3416	78		3494	6	PAID IN FULL	MAY 31 1955	8741		3494									
7		107					2452	56		2508	7	PAID IN FULL	MAY 31 1955	8739		2508									
8 SOLD FOR TAXES		107					2452	56		2508	8	PAID IN FULL	MAY 31 1955	6235		2508									
9		7					160	04		164	9	PAID IN FULL	FEB 23 1955	2454	164										
10 SOLD FOR TAXES		7					160	04		164	10	PAID IN FULL	MAY 19 1955												
11 SOLD FOR TAXES		7					160	04		164	11	PAID IN FULL	MAY 19 1955												
12 SOLD FOR TAXES		7					160	04		164	12	PAID IN FULL	MAY 19 1955	5784		82									
13 SOLD FOR TAXES		7					160	04		164	13	PAID IN FULL	MAY 19 1955												
14 SOLD FOR TAXES		7					160	04		164	14	PAID IN FULL	MAY 19 1955												
15											15														
16											16														
17											17														
18											18														
19											19														
20	H 134						16982	388		17370	20				164	17206									
	741																								

Assessment Roll and Tax List of Real Property in the Town of Woodrow Cass County, Minnesota, for Taxes for the Year 1954.

*Indicate Type of Property: R - Residential, C - Commercial, I - Industrial, U - Utility, F - Farm

Form-SC (54) (Also serve as assr. roll)

	In Whose Name Assessed	To Whom Transferred	Description of Property: Subdivision (Maple Crest)	Sec. or Lot	Town or Block	Rng.	Number of Acres of Land: Acres	Mills	No. School District	Indicate Rural Tax	Indicate Agricultural Tax	* Indicate Type Property	True and Full Valuations: Land Exclusive of Structures and Improvements (Dollars)	Buildings and Other Structures (Dollars)	Machinery Permanently Attached to Real Estate (Dollars)	Total True and Full Value (Dollars)	Assessed Valuations — Rural: Homestead Up to $4,000 20% (Dollars)	Rural: Over $4,000 and Non-Homestead 33⅓% (Dollars)	All Other: Homestead Up to $4,000 25% (Dollars)	All Other: Over $4,000 Non-Homestead 40% (Dollars)	Machinery Permanently Attached to Real Estate 33⅓% (Dollars)	Total Assessed Value (Dollars)	Total Assessed Value as Equalized by the Board of Review (Dollars)	Final Equalized Value (Dollars)
			Cont. of Lot 6 + E½ of Wly 1 Acre 15	14	0.29																			
1	Earl L. F. + Alice M. Porter			1	1				44	70	70	L	24			24		8				8		
2	Ronald E. + Marion S. Johnson			2					"	"	"	L	24			24		8				8		
3	O. H. Arnold + Saima O. Saari			3					"	"	"	L	24			24		8				8		
4	" "			4					"	"	"	L	24			24		8				8		
5	Ronald E. + Marion S. Johnson			5					"	"	"	L	24			24		8				8		
6	Wm. E. + Charlotte G. Peters			6					"	"	"	L	24			24		8				8		
7	Roland L. Eno + Charles Wallstrum			7					"	"	"	L	24			24		8				8		
8	Ray A. + Geneva V. Haugen			8					"	S	"	L	24	150		174		58				58		
9	Augustus W. + Alice W. Durford			9					"	"	"	L	24			24		8				8		
10	" "			10					"	"	"	L	24			24		8				8		
11	Albert C. + Lelle K. Rice			11					"	"	"	L	24			24		8				8		
12	Edward J. + Gertrude M. Bell			12					"	"	"	L	24			24		8				8		
13	Walter H. + Clyde W. Baker			13					"	"	"	L	24			24		8				8		
14	George E. Lake			14					"	"	"	L	24			24		8				8		
15	Donald W. + Marcella J. Duffy			15					"	"	"	L	24			24		8				8		
16	Earl L. F. + Alice M. Porter			1	2				"	"	"	L	15			15		5				5		
17	Ronald E. + Marion S. Johnson			2					"	"	"	L	15			15		5				5		
18	O. H. Arnold + Saima O. Saari			3					"	"	"	L	15			15		5				5		
19	" "			4					"	"	"	L	15			15		5				5		
20	Ronald E. + Marion S. Johnson			5					"	"	"	L	15			15		5				5		
													435	150		585		195				195		

	Sold for Taxes	Valuations by School Districts as Equalized by Department of Taxation: District No. / Rate / Mills	District No. / Rate / Mills	District No. / Rate / Mills	District No. 2 / Rate 34 / Mills	District No. / Rate / Mills	District No. / Rate / Mills	Tax Including State Homestead ... Mills	State Tax on Non-Homestead 57 Mills	Special Taxes	Total Taxes		Paid	When Paid (Month Day Year)	Number of Receipt	March Settlement 1955	June Settlement 1955	Penalty	November Settlement 1955	Penalty	Collections to First Monday in January 1956	Penalty	Delinquent as First Monday in January 1956	Total Delinquent Tax and Penalty	Remarks
		Dollars	Dollars	Dollars	Dollars	Dollars	Dollars	$ cts.	$ cts.	$ cts.	$ cts.					$ cts.	$ cts.	$ cts.	$ cts.	$ cts.	$ cts.	$ cts.	$ cts.	$ cts.	
1					8			200	04		204	1	PAID IN FULL	MAY 31 1955	8724		204								
2					8			200	04		204	2											204	224	
3					8			200	04		204	3	PAID IN FULL	MAY 31 1955	8727		408								
4					8			200	04		204	4	PAID IN FULL	MAY 31 1955											
5					8			200	04		204	5											204	224	
6					8			200	04		204	6	PAID IN FULL	MAY 31 1955	13074		204								
7					8			200	04		204	7	PAID IN FULL	MAY 31 1955	8725		204								
8					58			1446	30		1476	8	PAID IN FULL	MAY 31 1955	8729		1476								
9					8			200	04		204	9	PAID IN FULL	MAY 11 1955			04								
10					8			200	04		204	10	PAID IN FULL	MAY 11 1955	5375		204								
11					8			200	04		204	11	PAID IN FULL	MAY 11 1955			204								
12					8			200	04		204	12	PAID IN FULL PAID IN FULL	MAY 31 1955 OCT 31 1955	8728 15415		204		204	07 23					
13					8			200	04		204	13							204						
14					8			200	04		204	14	PAID IN FULL	AUG 3 1955	12742										
15					8			200	04		204	15	PAID IN FULL	MAY 31 1955	8726		204								
16					5			124	02		126	16	PAID IN FULL	MAY 31 1955	8724		126								
17					5			124	02		126	17											126	137	
18					5			124	02		126	18	PAID IN FULL	MAY 31 1955	8727		252								
19					5			124	02		126	19	PAID IN FULL	MAY 31 1955											
20					5			124	02		126	20											126	137	
					135			4866	96		4962						3794		408						

Assessment Roll and Tax List of Real Property in the Town of Woodrow, Cass County, Minnesota, for Taxes for the Year 1954.

Indicate Type of Property: R - Residential, C - Commercial, I - Industrial, U - Utility, F - Farm

	In Whose Name Assessed	To Whom Transferred	Description of Property: Subdivision	Sec. or Lot	Town or Block	Rng	Number of Acres of Land: Acres	Mills	No. School District	Indicate Homestead Tax or Ba	Indicate Agricultural Tax or Ba	Indicate Type of Property	True and Full Valuations: Land Exclusive of Structures and Improvements	Buildings and Other Structures	Machinery Permanently Attached to Real Estate	Total True and Full Value	Assessed Valuations: Rural: Homestead Up to $4,000 20%	Rural: Over $4,000 and Non-Homestead 33⅓%	All Other: Homestead Up to $4,000 25%	All Other: Over $4,000 and Non-Homestead 40%	Machinery Permanently Attached to Real Estate 33⅓%	Total Assessed Value	Total Assessed Value as Equalized by the Board of Review	Final Equalized Value
													Dollars	Dollars	Dollars	Dollars	Dollars	Dollars	Dollars	Dollars	Dollars	Dollars	Dollars	Dollars
1	William E + Charlotte A. Peters		Maple Crest	6	2				4	1	MP	L	100			100		50				50		
2	Roland L. Bue + Charles Willettum			9						"		L	100			100		50				50		
3	Hazel + Geneva V. Haugen			8						"		L	100			100		50				50		
4	Augustus W + Alice W. Wayford			9						"		L	100			100		50				50		
5	" "			10						"		L	100			100		50				50		
6	Albert C + Belle K. Price			11						"		L	100			100		50				50		
7	Edward J + Gertrude M. Bolt			12						"		L	100			100		50				50		
8	Walter A. Baker + Clyde W. Baker			13						"		L	100			100		50				50		
9	George E. Dake			14						"		L	100			100		50				50		
10	Donald W + Marcella J. Duffy			15						"		L	100			100		50				50		
11	Wm. E + Charlotte A. Peters			16						"		L	45			45		15				15		
12																								
13																								
14																								
15																								
16																								
17																								
18																								
19																								
20																								
													195			195		65				65		
													31,200			31,200		10,400				10,400		
													32,495			32,495		10,465				10,465		

	Valuations by School Districts as Equalized by Department of Taxation: District No. / Rate ... Mills	District No. / Rate ... Mills	District No. / Rate ... Mills	District No. / Rate ... Mills	District No. / Rate ... Mills	District No. / Rate ... Mills	Tax Including State Homestead ... Mills	State Tax on Non-Homestead 5.7 Mills	Special Taxes	Total Taxes		Paid	When Paid: Month Day Year	Number of Receipt	March Settlement 1955	June Settlement 1955	Penalty	November Settlement 1955	Penalty	Collections to First Monday in January 1956	Penalty	Delinquent on First Monday in January 1956	Total Delinquent Tax and Penalty	Remarks
	Dollars	Dollars	Dollars	Dollars	Dollars	Dollars	$ cts.	$ cts.	$ cts.	$ cts.					$ cts.	$ cts.	$ cts.	$ cts.	$ cts.	$ cts.	$ cts.	$ cts.	$ cts.	
1				5			124	02		126	1	PAID IN FULL	MAY 31 1955	12079		126								
2				5			124	02		126	2	PAID IN FULL	MAY 31 1955	8725		126								
3				5			124	02		126	3	PAID IN FULL	MAY 31 1955	8724		126								
4				5			124	02		126	4											126	08	134
5				5			124	02		126	5											126	08	134
6				5			124	02		126	6											126	08	134
7				5			124	02		126	7	PAID IN FULL	MAY 31 1955	8728		126								
8				5			124	02		126	8	PAID IN FULL	OCT 31 1956	15415				126	10					
												PAID IN FULL	AUG 3 1956	12742				126	02					
9				5			124	02		126	9													
10				5			124	02		126	10	PAID IN FULL	MAY 31 1955	8726		126								
11				15			374	08		382	11	PAID IN FULL	MAY 31 1955	12619		382								
12											12													
13											13													
14											14													
15											15													
16											16													
17											17													
18											18													
19											19													
20											20													
				65			1614	28		1642						1012		252				378		

Assessment Roll and Tax List of Real Property in the _____ of _____, Cass County, Minnesota, for Taxes for the Year 1954.

*Indicate Type of Property: R-Residential, C-Commercial, I-Industrial, U-Utility, F-Farm

Form SC (54) Minn. Tax Comm. Form No. 2

In Whose Name Assessed	To Whom Transferred	Description of Property: Subdivision	Sec. or Lot	Town or Block	Reg.	Number of Acres of Land: Acres	Tenths	No. School District	Indicate Homestead Yes or No	Indicate Agricultural Yes or No	* Indicate Type of Property	True and Full Valuations: Land Exclusive of Structures and Improvements (Dollars)	Buildings and Other Structures (Dollars)	Machinery Permanently Attached to Real Estate (Dollars)	Total True and Full Value (Dollars)	Assessed Valuations: Rural: Homestead Up to $3,000 20% (Dollars)	Rural: Over $3,000 and Homestead 33⅓% (Dollars)	All Other: Homestead Up to $3,000 25% (Dollars)	All Other: Over $3,000 and Non-Homestead 40% (Dollars)	Machinery Permanently Attached to Real Estate 33⅓% (Dollars)	Total Assessed Value (Dollars)	Total Amount Value as Equalized by the Board of Review (Dollars)	Final Equalized Value (Dollars)
~~[illegible]~~	Tommy	Wm Lot 1 Id H Smith																					
Dwight & Edgar Henrichsen																							
~~[illegible]~~	Ruth A. Olsen																						
1	1																						
2	2																						
3	3																						
4	4																						
5	5																						
6	6																						
7	7																						
8	8																						
9	9																						
10	10																						
11	11																						
12	12																						
13	13																						
14	14																						
15	15																						
16	16																						
17	17																						
18	18																						
19	19																						
20	20																						

Cass County, Minnesota, for Taxes for the Year 1954.

	Sold for Taxes	Valuations by School Districts as Equalized by Department of Taxation: District No. ..... Rate ..... Mills (Dollars)	District No. 14 Rate 41 Mills (Dollars)	District No. 30 Rate 41 Mills (Dollars)	District No. 39 Rate 41 Mills (Dollars)	District No. ..... Rate ..... Mills (Dollars)	District No. ..... Rate ..... Mills (Dollars)	Tax Including State Homestead ..... Mills ($ cts.)	State Tax on Non-Homestead 5.27 Mills ($ cts.)	Special Taxes ($ cts.)	Total Taxes ($ cts.)		Paid	When Paid: Month	Day	Year	Number of Receipt	March Settlement 1953 ($ cts.)	June Settlement 1955 ($ cts.)	Penalty ($ cts.)	November Settlement 1955 ($ cts.)	Penalty ($ cts.)	Collections to First Monday in January 1956 ($ cts.)	Penalty ($ cts.)	Delinquent on First Monday in January 1956 ($ cts.)	Total Delinquent Tax and Penalty ($ cts.)	Remarks
1												1																
2												2																
3												3																
4												4																
5												5																
6												6																
7												7																
8												8																
9												9																
10	Grand total											10																
11	H	9878	4701	148	1716	14898						11																
12	NH	29280	20814	257	2846	50683						12																
13		39158	25515	405	4562	65583						13																
14												14																
15												15																
16					na #30	12532						16																
17					a #30	10144						17																
18					na Unorg	635908						18																
19					a Unorg	89428						19																
20							1656012	26422			15824 34	20																