ASSESSMENT & TAX LIST - 1962

Wabedo

INDEX TO SECTIONS

SECTION	PAGE
Sec. 1	
" 2	
" 3	
" 4	
" 5	
" 6	
" 7	
" 8	
" 9	
" 10	
" 11	
" 12	
" 13	
" 14	
" 15	
" 16	
" 17	
" 18	
" 19	
" 20	
" 21	
" 22	
" 23	
" 24	
" 25	
" 26	
" 27	
" 28	
" 29	
" 30	
" 31	
" 32	
" 33	
" 34	
" 35	
" 36	

For Convenience of Auditor in Showing Boundaries of School Districts

Township No. 140 *Range No.* 28 *Mer. P. M.*



Returns Showing Grain Received in or Handled by Elevators, Warehouses and Mills in the ..... of ..... in the County of ..... for the Year Ending May 1, 1962.

MILLER-DAVIS CO., MINNEAPOLIS

NAMES OF OWNERS	ADDRESS	SUBDIVISION 1: Bushels of Wheat	Bushels of Soy Beans	Bushels of Flax	Total Subdivision 1 No. Bushels	★ Tax of ½ Mill per Bushel (Dollars Cts.)	SUBDIVISION 2: Bushels of Corn	Bushels of Barley	Bushels of Rye	Bushels of Oats	Bushels of Buckwheat	Bushels of all Other Grains	Total Subdivision 2 No. Bushels	★ Tax of ½ Mill Per Bushel (Dollars Cts.)	★ Total Tax (Dollars Cts.)	REMARKS

Note ★ Assessors will not fill these Columns

Tabeaud Pass | Tabeaud Springs | Lone Point | Xander's Addition | Little Chapman Beach | Stuarts Xander's Double Bay

SUMMARY OF TAX COLLECTION

Original Levy	$ 43,169.50	
Additions	$ 182.92	
		$
Abatements		$ 727.72
		$ 42,624.70

COLLECTIONS

March Settlement	$ 4152.10	
June Settlement	$ 23,297.54	
November Settlement	$ 11,011.41	
January Settlement	$ 1,781.69	$ 40,242.30
		$
Over Collected	$ 113.78	
Under Collected	$	
Delinquent	$ 2,495.24	$ 2,382.40
Total		$

TABULAR SCHEDULE OF VALUATIONS,

LEVIED IN THE Town OF Wabedo

RATES AND TAXES

COUNTY OF CASS, STATE OF MINNESOTA

School District No.	Agricultural Lands (Dollars)	Non-Agricultural Lands (Dollars)	Personal Property (Dollars)	Total Value of all Property except Money and Credits (Dollars)
Un	79837	68203	16,683	164,723

VALUATION BY SCHOOL DISTRICTS

Assessed Value	Rural	All Other	Personal Property	Total
Homestead	24,297			24,297
Non-Homestead	123,743		16,683	140,426
Total	148,040		16,683	164,723

Cr 10,788
Other 5895
16,683

	Total Rate of State Tax (Mills)	Rev. (Mills)	R. & B. (Mills)	Welfare (Mills)	Wolf Bounty and Int. Def. (Mills)	OERA (Mills)	Co. Nurse (Mills)	Total Rate of County Tax (Mills)
H.	8.31	32.07	20.	44.74	13.67	5.39	.91	125.51
N.H.	8.54							
	16.85							

C.H. Bldg 2.
Civil Defense .37
Agric Assn. .5
Drainage .96

	Rev. (Mills)	R. & B. (Mills)	State Loan (Mills)					Total Rate of Town Tax (Mills)
	5.	4.25						9.25

	Local 1 Mill (Mills)	Special (Mills)	State Loan (Mills)	Deficiency (Mills)	Tuition (Mills)	Transportation (Mills)	C.O. (Mills)	Total Rate of Sch'l Tax (Mills)	Total Rate of all Taxes (Mills)
	20.	69.1				13.42		102.52	245.59
	40.	69.1				13.42		122.52	265.59

P.P. excluding State rate

Un Nk - 257.28

TAXES LEVIED

LOCAL 1 MILL AND SPECIAL SCHOOL TAXES BY DISTRICTS

Local 1 Mill	Special	State Loan	Def	C.O.	Total School Taxes
	1596 74		5516 74	1071 41	8184 89
	3395 44		5865 62	1139 17	10,400 23
	4992 18		11,382 36	2210 58	18,585 12

County: C.H. Bldg 3945
Civil defense 6095
Agric Assn. 8336
Drainage 158.13
20,674 38

ALL OTHER TAXES

FUNDS	Rate	Amounts
State —Non-Homestead,		1107 27
State —Homestead,		1279 04
County Revenue,		5283 67
County Road and Bridge,		3294 46
County Welfare,		8193 35
~~Bond and Interest~~ Def.		2257 76
OERA		871 38
Co. Nurse		149 90
Town Revenue,		823 62
Town Road and Bridge,		700 07
Town State Loan.		
		1523 69
School Local 1 Mill,		
School Special,		4992 18
School State Loan,		
Deficiency		11,382 36
Tuition		
Transportation		
C.O.		2210 58
		18,585 12
		43,169 50

Total Taxes Real Estate 38,778.12
Pers. Prop. 4391.38
Total 43,169.50

Total Levy, $43,169.50

A. C. Palmer

Total Number of Acres 102.36

State of Minnesota, } ss.
COUNTY OF CASS

I, ... Auditor of said County and State aforesaid, do hereby certify that the foregoing is a true and correct Schedule, showing the valuation of all the taxable property, in the Town of Wabedo, in said County, the several rates of Taxation and Totals of the several Tax Funds levied therein for the year A. D. 1963.

Witness my hand and official seal, this 18th day of January A. D. 1963.

SEAL

A. C. Palmer County Auditor
By Helen Fetters, Deputy

Real Estate

Tabulation Pass | Nisswa Springs | Town Pointe | Saunder's Addition | Thomas Dalgarno Beach | Shearers Beach | Schider's Island Bay

COLLECTIONS OF TAXES OF 1962, Town of ..... OF Walker, CASS COUNTY, MINNESOTA

FUNDS	MARCH SETTLEMENT 1962	JUNE SETTLEMENT 1963	NOV. SETTLEMENT 1963	Amount Collected from Nov. 1962 to first Monday in Jan. 1963	REDUCTIONS		Total Reductions and Collected	BALANCE UNCOLLECTED	ADDITIONS		Total Uncollected to First Monday in January, 19....
State—Non-Homestead,	52 96	646 43		51 33							
State—Homestead,	55 95	731 29	544 18	56 83							
			261 68								
County Revenue,	510 11	2854 63	1341 47	219 30							
County Road and Bridge,	318 12	1779 88	836 60	137 64							
County Welfare,	791 18	4426 55	2080 62	340 13							
~~Hospital~~											
~~Contingent Fund~~	217 44	1216 64	571 81	93 49							
PERA	84 44	470 78	221 38	36 18							
Co. Nurse	14 47	80 98	38 07	6 23							
C.H. Bldg.	31 81	177 97	83 66	13 68							
Town Revenue,	79 53	444 97	209 15	34 19							
Town Road and Bridge,	67 61	378 22	177 78	29 06							
Town State Loan,											
Cir. Def.	5 89	32 94	15 47	2 53							
Agric. Asm.	7 96	44 51	20 91	3 42							
School Local 1 Mill,											
School Special,	587 59	2583 55	1316 74	187 81							
School State Loan,											
Deficiency	1699 12	6149 46	2890 45	472 52							
~~Tuition~~ C. O.	213 45	1194 30	561 36	91 77							
Transportation	15 27	85 44	40 16	6 56							
	4152 10	23297 84	11011 41	1781 69							

		LOCAL 1 MILL	SPECIAL	STATE LOAN	Deficiency	C. O.					TOTALS
MARCH SETTLEMENT	School District No.										
	Un a		48 66		168 12	32 65					249 43
	Un na		538 93		931 00	180 80					1650 73
	Totals		587 59		1099 12	213 45					1900 16
JUNE SETTLEMENT	School District No.										
	Un a		976 20		3372 76	655 03					5003 99
	Un na		1607 35		2776 70	539 27					4923 32
	Totals		2583 55		6149 46	1194 30					9927 31
NOVEMBER SETTLEMENT	School District No.										
	Un a		356 45		1231 55	239 18					1827 18
	Un na		960 29		1658 90	322 18					2941 37
	Totals		1316 74		2890 45	561 36					4768 55
NOVEMBER to JANUARY	School District No.										
	Un a.		85 72		296 16	57 52					439 40
	Un Na		102 09		176 36	34 25					312 70
	Totals		187 81		472 52	91 77					752 10
ADDITIONS	School District No.										
	Totals										
REDUCTIONS	School District No.										
	Totals										

Real Estate

Tabeshaw Pass | Walker Springs | Lows Point | Sander's Addition | Trimble Chapman Beach | Schwartz Beach | Sander's Shields Bay

Real Estate

Assessor's Return of Exempt Real Property in the ..... of ..... County of ....., Minnesota, for the Year 1962

FORM 2 MILLER-DAVIS CO., MINNEAPOLIS

NAMES OF OWNERS	DESCRIPTION: SUBDIVISION	Sec. or Lot	Town or Block	Range	No. of Acres: Acres	No. of Acres: 100ths	FOR WHAT PURPOSE USED	TRUE AND FULL VALUATIONS: LAND Exclusive of Structures and Improvements Dollars	BUILDINGS and Other Structures Dollars	MACHINERY Permanently Attached to Real Estate Dollars	TOTAL True and Full Value Dollars	ASSESSED VALUATIONS: Rural Including Machinery 33⅓%	All Other 40%	REMARKS
Cass County Highway Department	1.5 ac of SW¼ of NE¼ and													
	1.2 ac of SE¼ of NE¼	2	140	28	2.6		Gravel Pit	36			36	12		
Walker Township	1 acre of Lot 1	22	140	28			Town Hall	90	201		291	97		

Walker Page | Walker Springs | Walker Town Police | Walker's Addition | Walker's Chapman Beach | Walker's Beach | Walker's Bumble Bee

Real Estate

Form 5CD MILLER-DAVIS CO., MINNEAPOLIS

Assessment Roll and Tax List of Real Property in the Town of Toledo

* Indicate Type of Property: R-Residential, C-Commercial, I-Industrial, U-Utility, F-Farm, L-Lakeshore, T-Timber, M-Mineral

Cass County, Minnesota, for Taxes for the Year 1962.

	IN WHOSE NAME ASSESSED	DESCRIPTION OF PROPERTY: SUBDIVISION	Sec. or Lot	Town or Block	Rng.	Number of Acres of Land: Acres	100ths	No. School District	Indicate Homestead Yes or No	Agr. or Seas. Rev. Yes or No	* Indicate Type of Property	TRUE AND FULL VALUATIONS: LAND Exclusive of Structures and Improvements	BUILDINGS and Other Structures	MACHINERY Permanently Attached to Real Estate	TOTAL True and Full Value	ASSESSED VALUATIONS: RURAL: Homestead Up to $4,000 20%	RURAL: Over $4,000 and Non-Homestead 33⅓%	ALL OTHER: Timber Land Class 3a 20%	ALL OTHER: Homestead Up to $4,000 25%	ALL OTHER: Over $4,000 and Non-Homestead 40%	ALL OTHER: MACHINERY Permanently Attached to Real Estate 33⅓%	ALL OTHER: Seasonal and Recreational Cabins 33⅓%	TOTAL ASSESSED VALUE	Total Assessed Values as Equalized by the Board of Review	FINAL EQUALIZED VALUE
												Dollars	Dollars	Dollars	Dollars	Dollars	Dollars	Dollars	Dollars	Dollars	Dollars	Dollars	Dollars	Dollars	Dollars
1	John A. and Janet Tabaka	NE¼NE¼ GOVT LOT 1	1	140	28	33	46	Un	no	yes	F	210			210		70						70		
2	" " " "	NW¼NE¼ GOVT LOT 2				38	95		no	yes	F	240			240		80						80		
3	" " " "	SW¼ of NE¼				40			no	yes	F	240			240		80						80		
4		SE¼NE¼ GOVT LOT 11				33	92		no	yes	F	180			180		60						60		
5																									
6	John A. and Janet Tabaka	NE¼NW¼ GOVT LOT 3				38	25		no	yes	F	321	648		969		323						323		
7	Lloyd H. and Lillie E. Howalter	NW¼NW¼ GOVT LOT 4				37	55		yes	yes	F	150			150	30							30		
8	" " " "	SW¼NW¼ GOVT LOT 5				57	10		yes	yes	F	350	900		1250	250							250		
9	John A. and Janet Tabaka	SE¼NW¼ GOVT LOT 6				38	10		no	yes	F	240			240		80						80		
10																									
11		NE¼ of SW¼																							
12		NW¼ of SW¼																							
13		SW¼ of SW¼																							
14		SE¼ of SW¼																							
15	J. H. and Maybelle Williams and Charles D. and Clarissa L. Cook	S. 30' of GOVT LOT 10							no	SR	R	90			90							30	30		
16	John A. and Janet Tabaka	GOVT LOT 10 less S. 30' NE¼SW¼				30	16		no	yes	F	60			60							20	20		
17	J. H. and Maybelle Williams and Charles D. and Clarissa L. Cook	NW¼SW¼ GOVT LOT 7				36	25		no	SR	R	451	1128		1579		180						180		
18	Robert Ford	GOVT LOT 9, less W. 320' SW¼SW¼				18	16		yes	yes	F	301	752		1053		60					526	526		
19	Don D. and Thea Lundrigan	W. 320' of GOVT LOT 9 SE¼SW¼				2			no	SR	R	180	751		931							351	351		
20												120	501		621	24							24		
																						310	310		
						402	90					2712	4281		6993	304	753					207	207		
												2958	3427		6379							866	1923		

	SOLD FOR TAXES	VALUATIONS BY SCHOOL DISTRICTS AS EQUALIZED BY DEPARTMENT OF TAXATION: District No.____ Rate____ ___ Mills	District No.____ Rate____ ___ Mills	District No.____ Rate____ ___ Mills	District No.____ Rate____ ___ Mills	District No.____ Rate____ ___ Mills	District No.____ Rate____ ___ Mills	Tax Including State Homestead ___Mills	State Tax on Non-Homestead 8.54 Mills	SPECIAL TAXES	SPECIAL TAXES	TOTAL TAXES	PAID	WHEN PAID	Number of Receipt	March Settlement 1963	June Settlement 1963	Penalty	November Settlement 1963	Penalty	Collections to First Monday in January 1964	Penalty	Delinquent on First Monday in January 1964	Total Delinquent Tax and Penalty	REMARKS
		Dollars	Dollars	Dollars	Dollars	Dollars	Dollars	$ cts.	$ cts.	$ cts.	$ cts.	$ cts.		Month Day Year		$ cts.	$ cts.	$ cts.	$ cts.	$ cts.	$ cts.	$ cts.	$ cts.	$ cts.	$ cts.	
1	SOLD FOR TAXES			70				1720	60			1780	1st HALF PAID	APR 29 1963			890						890		33 15970
2	SOLD FOR TAXES			80				1964	68			2032	1st HALF PAID	APR 29 1963	8246		1016						1016		" "
3	SOLD FOR TAXES			80				1964	68			2032	1st HALF PAID	APR 29 1963			1016						1016		" "
4	SOLD FOR TAXES			60				1477	52			1526	1st HALF PAID	APR 29 1963			763						763		" "
5																										
6	SOLD FOR TAXES			323				7932	276			8208	1st HALF PAID	APR 29 1963	8246		4104						4104		33 15970
7				H 30				736				736	PAID IN FULL	FEB 19 1963	8389	6876									13062
8				H 250				6140				6140	PAID IN FULL	FEB 19 1963											" "
9	SOLD FOR TAXES			80				1964	68			2032	1st HALF PAID	APR 29 1963	8246		1016						1016		33 15970
10																										
11																										
12																										
13																										
14																										
15				30				726	26			752	PAID IN FULL	MAY 3 1 1963	8383		763						763		13646
16	SOLD FOR TAXES			60				1474	52			1526	Part Paid	APR 29 1963	8246		766						766		33 15970
17				526				12918	448			13366	PAID IN FULL	MAY 3 1 1963	8383		13366								13366
18				H 24				590				590	PAID IN FULL	MAY 3 1 1963	8389		590								13122
19				310				7614	264			7878	PAID IN FULL	FEB 28 1963	7750	7878									13
20				H 304																					
				1614				47226	1382			48608				14754	24289						9565		
				1923																					

Pass Springs | Tomahawk Springs | Iron Point | Sander's Addition | Twinkle Chapman Beach | Ontario Beach | Schofer's Shakes Bay

Form 5CD MILLER-DAVIS CO., MINNEAPOLIS

Assessment Roll and Tax List of Real Property in the Town of Hatredo

* Indicate Type of Property: R-Residential, C-Commercial, I-Industrial, U-Utility, F-Farm, L-Lakeshore, T-Timber, M-Mineral

Cass County, Minnesota, for Taxes for the Year 1962.

	IN WHOSE NAME ASSESSED	DESCRIPTION OF PROPERTY: SUBDIVISION	Sec. or Lot	Town or Block	Rng.	Number of Acres of Land (Acres 100ths)	Sch. District	Indicate Homestead Yes or No	Agri. or Seas. Rev. Yes or No	Indicate Type of Property	TRUE AND FULL VALUATIONS: LAND Exclusive of Structures and Improvements	BUILDINGS and Other Structures	MACHINERY Permanently Attached to Real Estate	TOTAL True and Full Value	ASSESSED VALUATIONS: RURAL: Homestead Up to $4,000 20%	RURAL: Over $4,000 and Non-Homestead 33⅓%	ALL OTHER: Timber Land Class 3a 20%	ALL OTHER: Homestead Up to $4,000 25%	ALL OTHER: Over $4,000 and Non-Homestead 40%	ALL OTHER: MACHINERY Permanently Attached to Real Estate 33⅓%	ALL OTHER: Seasonal and Recreational Cabins 33⅓%	TOTAL ASSESSED VALUE	Total Assessed Value as Equalized by the Board of Review	FINAL EQUALIZED VALUE
						Acres 100ths					Dollars	Dollars	Dollars	Dollars	Dollars	Dollars	Dollars	Dollars	Dollars	Dollars	Dollars	Dollars	Dollars	Dollars
1	State of Minnesota	NE¼ of NE¼ GOVT LOT 1	2	140	28		Unx																	
2	State of Minnesota	NW¼ of NE¼ GOVT LOT 2																						
3	Roy H. Rose	S½ of NE¼ less 115 acs. to Cass Co.				38 85		yes	yes	T	220			220	44							44		
4	Wm. A. and Lola Johnson	S½ of NE¼ less 1.25 acs. less E. 30'				38 75		yes	yes	F	180			180	36							36		
	Cass County Highway Dept.	2.40 acs. of S½ of NE¼																						
6	James J. and George J. Dougherty	NE¼ of NW¼ GOVT LOT 3				37 26		no	yes	T	270			270		90						90		
7	" " " "	NW¼ of NW¼ GOVT LOT 4				37 48		no	yes	T	222			222		74						74		
8	" " " "	S½ of NW¼				40		no	yes	T	222			222		74						74		
9	" " " "	S½ of NW¼				40		no	yes	T	222			222		74						74		
10	Donald and Gladys Case	E. 150' of S. 100' of N. 350' of SE¼ of NE¼				75		no	yes	T	30			30		10						10		
11	State of Minnesota	NE¼ of SW¼																						
12	State of Minnesota	NW¼ of SW¼																						
13	State of Minnesota	SW¼ of SW¼																						
14	State of Minnesota	SE¼ of SW¼																						
15																								
16	Lola Johnson	NE¼ of SE¼ GOVT LOT 5				39 95		yes	yes	F	220	370		590	118							118		
17	Morris C. and Pauline Showalter	NW¼ of SE¼				40		yes	yes	T	220			220	44							44		
18	State of Minnesota Carson Lakes Wildlife Refuge	SW¼ of SE¼																						
19	Edwin R. Pickhardt Jr.	SE¼ of SE¼ GOVT LOT 6				31		no	S.R.	R	270 / 180	540 / 360		810 / 540							270 / 180	270 / 180		
20	Roy H. Rose	E. 300 of SE¼ of NE¼, less 100'x150'						yes	yes	R	135 / 90	450 / 300		585 / 390	117 / 78							117 / 78		
						344 04					2976	1620		4596	595	292					180	887		
											2214	1360		3574	359						270	951		

	SOLD FOR TAXES	VALUATIONS BY SCHOOL DISTRICTS AS EQUALIZED BY DEPARTMENT OF TAXATION: District No.___ Rate___ Mills	District No.___ Rate___ Mills	District No. 22 Rate 24.5 Mills	District No.___ Rate___ Mills	District No.___ Rate___ Mills	District No.___ Rate___ Mills	Tax Including State Homestead ___Mills	State Tax on Non-Homestead 8.54 Mills	SPECIAL TAXES	SPECIAL TAXES	TOTAL TAXES	PAID	WHEN PAID	Number of Receipt	March Settlement 1963	June Settlement 1963	Penalty	November Settlement 1963	Penalty	Collections in First Monday in January 1964	Penalty	Delinquent on First Monday in January 1964	Total Delinquent Tax and Penalty	REMARKS
		Dollars	Dollars	Dollars	Dollars	Dollars	Dollars	$ cts.	$ cts.	$ cts.	$ cts.	$ cts.		Month Day Year		$ cts.	$ cts.	$ cts.	$ cts.	$ cts.	$ cts.	$ cts.	$ cts.	$ cts.	
1													1												
2													2												
3	SOLD FOR TAXES			H 44				10 80				10 80	3									10 80			19275
4				H 36				8 84				8 84	4	PAID IN FULL MAY 20 1963	16541		8 84								13066
5													5												
6				90				22 70	76			22 86	6	PAID IN FULL JUL 10 1963					22 86						
7				74				18 18	64			18 82	7	PAID IN FULL JUL 10 1963	14740				18 82	1 59					12543
8				74				18 18	64			18 82	8	PAID IN FULL JUL 10 1963	18040				18 82						
9				74				18 18	64			18 82	9	PAID IN FULL JUL 10 1963					18 82						
10	SOLD FOR TAXES			10				2 46	08			2 54	10									2 54			19976
11													11												
12													12												
13													13												
14													14												
15													15												
16				H 118				28 98				28 98	16	PAID IN FULL MAY 20 1963	10541		28 98								13066
17				H 44				10 80				10 80	17	PAID IN FULL MAY 31 1963	10899		10 80								13267
18													18												
19				270				66 30	230			68 60	19	PAID IN FULL OCT 21 1963	18124				68 60	2 40					13001
20				H 117 / H 330 / 89				28 74				28 74	20	PAID IN FULL MAY 20 1963	10541		28 74								13066
								233 56	5 66			239 62					77 36		147 92				13 34		

Form 5CD—MILLER-DAVIS CO., MINNEAPOLIS

Assessment Roll and Tax List of Real Property in the Town of Hawels, Cass County, Minnesota, for Taxes for the Year 1962.

* Indicate Type of Property: R-Residential, C-Commercial, I-Industrial, U-Utility, F-Farm, L-Lakeshore, T-Timber, M-Mineral

	In Whose Name Assessed		Description of Property: Subdivision	Sec. or Lot	Town of Block	Rng.	Number of Acres of Land (Acres)	Number of Acres of Land (100ths)	No. School District	Individual Homestead Yes or No	Agri. or Seas. Res. Yes or No	Individual Type of Property	True and Full Valuations: Land Exclusive of Structures and Improvements	Buildings and Other Structures	Machinery Permanently Attached to Real Estate	Total True and Full Value	Assessed Valuations: Rural: Homestead Up to $4,000 20%	Rural: Over $4,000 and Non-Homestead 33⅓%	All Other: Timber Land Class 3a 20%	All Other: Homestead Up to $4,000 25%	All Other: Over $4,000 and Non-Homestead 40%	All Other: Machinery Permanently Attached to Real Estate 33⅓%	All Other: Seasonal and Recreational Cabins 33⅓%	Total Assessed Value	Total Assessed Value as Equalized by the Board of Review	Final Equalized Value
													Dollars	Dollars	Dollars	Dollars	Dollars	Dollars	Dollars	Dollars	Dollars	Dollars	Dollars	Dollars	Dollars	Dollars
1	John J. and Inez M. Milligan	1	~~N½ of NE¼~~ GOVT LOT 1	3	140	28	37	97	2 Unc	yes	yes	F	280	660		940	188							188		
2			NW¼ of NE¼																							
3			SW¼ of NE¼																							
4	John J. and Inez M. Milligan		SE¼ of NE¼, less sold							yes	yes	F	180	80		270	54							54		
5	Edwin J. and Ethel Ranzinger		Part of SE¼ of NE¼ GOVT LOT 3, less platted							no	no	R	225	1350		1575		525						525		
6	Glenn H. and Helen E. Slagle		~~N½ of NW¼~~ "Mander's Add'n"				24	83		yes	no	R	262	870		1132	226	350						226		
7	Clarence Kinkel and A. L. Scott		~~N½ of NW¼~~ GOVT LOT 4				39	18		no	yes	T	270	580		850	151							151		
8	Cecil C. Carpenter		SW¼ of NW¼				40			no	yes	C	301	1125		1426		475						475		
9	State of Minnesota		SE¼ of NW¼							no	yes	C	201	750		951		317						317		
10																										
11	State of Minnesota		NE¼ of SW¼																							
12	State of Minnesota		NW¼ of SW¼																							
13	State of Minnesota		SW¼ of SW¼																							
14	State of Minnesota		SE¼ of SW¼																							
15																										
16	Merle J. Ratz, Sr. and Bernice A. Ratz		NE¼ of SE¼				40			no	no	C	225	1152-1728		3153	385	576						861		
17	H. C. Behnke		NW¼ of SE¼				40			yes	no	C	150	800-1200		2102	190	384						574		
18	Harold J. Ethel Dorothy + Ralph Olson		SW¼ of SE¼				40			no	no	SR L	450	599		1049							350	350		
19	Merle J. Ratz, Sr. and Bernice A. Ratz		SE¼ of SE¼				40			yes	yes	T	300	379		679							283	283		
20													481	603		1084							361	361		
													521	402		923							241	241		
							301	98					2417	7133		9550	601	1141					474	2216		
													2764	8225		10989	771	1666					711	3148		

(Continued on next page)

	Sold for Taxes	Valuations by School Districts as Equalized by Department of Taxation: District No. ___ Rate ___ Mills	District No. ___ Rate ___ Mills	District No. ___ Rate ___ Mills	District No. ___ Rate ___ Mills	District No. ___ Rate ___ Mills	District No. ___ Rate ___ Mills	Tax including State Homestead ___ Mills	State Tax on Non-Homestead 4.54 Mills	Special Taxes	Special Taxes	Total Taxes
		Dollars	Dollars	Dollars	Dollars	Dollars	Dollars	$ cts.	$ cts.	$ cts.	$ cts.	$ cts.
1	SOLD FOR TAXES			H 188				46 18				46 18
2												
3												
4	SOLD FOR TAXES			H 54				13 26				13 26
5					525			139 44	448			143 92
6					H 226			60 02				60 02
7				92				22 86	76			22 86
8	SOLD FOR TAXES			475				116 66	406			120 72
9												
10												
11												
12												
13												
14												
15												
16				H 285 576				228 68	497			233 60
17				350				85 96	298			89 94
18				361				88 66	308			91 74
19				H 18				4 42				4 42
20												
				H 560	H 911	= 771		428 14				
				1576	1101	= 2677		377 24	2028			825 66
				1576	161	= 1737		80 58				

	Paid	When Paid (Month Day Year)	Number of Receipt	March Settlement 1963	June Settlement 1963	Penalty	November Settlement 1963	Penalty	Collections to First Monday in January 1964	Penalty	Delinquent on First Monday in January 1964	Penalty	Total Delinquent Tax and Penalty	Remarks
				$ cts.	$ cts.	$ cts.	$ cts.	$ cts.	$ cts.	$ cts.	$ cts.	$ cts.	$ cts.	
1	PAID IN FULL	OCT 2 1963	15721				46 18	1 62						13261
2														
3														
4	PAID IN FULL	OCT 2 1963	15721				13 26	46						13266
5	PAID IN FULL	OCT 3 1 1963	21417				143 92	5 25						15837
6	PAID IN FULL	APR 2 1963	7702		60 02									13369
7	PAID IN FULL	MAY 6 1963	5400		22 86									13366
8	2nd HALF PAID	SEP 17 1963	18361											13366
	1st HALF PAID	MAY 3 1 1963	13241		60 36		60 36							13672
9														
10														
11														
12														
13														
14														
15														
16	2nd HALF PAID	OCT 3 1 1963	21156		116 80		116 80							22966
17	1st HALF PAID	MAY 3 1 1963	13236											13271
	2nd HALF PAID	OCT 2 2 1963	17906											22928
18	2nd HALF PAID	OCT 3 1 1963	21397		44 47		44 47							13272
	1st HALF PAID	MAY 3 1 1963	10853											
19	2nd HALF PAID	OCT 3 1 1963	21156		45 87		45 87							22929
	1st HALF PAID	MAY 3 1 1963	13226		2 27		2 27							13674
20														
					352 59		473 07							

Form 5CD · MILLER-DAVIS CO., MINNEAPOLIS

Assessment Roll and Tax List of Real Property in the Town of Hakeda, Cass County, Minnesota, for Taxes for the Year 1962.

* Indicate Type of Property: R-Residential, C-Commercial, I-Industrial, U-Utility, F-Farm, L-Lakeshore, T-Timber, M-Mineral

	In Whose Name Assessed	Description of Property: Subdivision	Sec. or Lot	Town or Block	Rng.	Number of Acres of Land (Acres / 100ths)	No. School District	Indicate Homestead Yes or No	Agr. or Seas. Rec. Yes or No	* Indicate Type of Property	True and Full Valuations: Land Exclusive of Structures and Improvements (Dollars)	Buildings and Other Structures (Dollars)	Machinery Permanently Attached to Real Estate (Dollars)	Total True and Full Value (Dollars)	Assessed Valuations: Rural: Homestead Up to $4,000 20% (Dollars)	Rural: Over $4,000 Homestead 33⅓% (Dollars)	All Other: Timber Class 2a 20% (Dollars)	All Other: Homestead Up to $4,000 25% (Dollars)	All Other: Over $4,000 and Non-Homestead 40% (Dollars)	Machinery Permanently Attached to Real Estate 33⅓% (Dollars)	Seasonal and Recreational Cabins 33⅓% (Dollars)	Total Assessed Value (Dollars)	Total Assessed Value as Equalized by the Board of Review (Dollars)	Final Equalized Value (Dollars)
1	Wm. H. & Marie Smithberg	S½ N½ S½ N½ NE GOVT LOT 2 + SW¼ of NE¼	3	140	28		Un																	
2	James A. and Mildred Mix	Lying S. & W. of Hy. less 5.5 acs.				12 50		yes	no	R	375 / 250	2,175 / 1450		2550 / 1700	510 / 340							510 / 340		
3		S½ of S½ of NE¼																						
4	Dorothy Horkman	All that part of GOVT LOT 2 +				58 77		no	no	R	603 / 402			603 / 402		301 / 134						201 / 134		
5	Ingebright (aka Ingebright) & Cecilia G. Grimsrud	W½ of W½ of NE¼ which lies E. & N. of Hy. less 5 acs. & 1/8 ac. of SW¼ of NE¼ (E. 270' of SW¼ of NE¼) lying between Cooper Lake + Longville rd.				33		yes	no	R	22 / 15			22 / 15	4 / 3							4 / 3		
6	" " " " " "	3.9 acres of SW¼ of NE¼				3 90		yes	no	R	45 / 30	1,837 / 1,225		1882 / 1255	376 / 251							376 / 251		
7	" " " " " "	.56 acres of SW¼ of NE¼				56		yes	no	R	45 / 30			45 / 30	9 / 6							9 / 6		
8	William M. and Ingeborg Monahan	100' x 468' of SW¼ of NE¼						yes	no	R	45 / 30			45 / 30	9 / 6							9 / 6		
9		1.6 acres of SW¼ of NE¼				1 60		no	no	R	148 / 99	675 / 450		823 / 549		274 / 183						274 / 183		
10																								
11		NE¼ of SW¼																						
12		NW¼ of SW¼																						
13		SW¼ of SW¼																						
14		SE¼ of SW¼																						
15																								
16		NE¼ of SE¼																						
17		NW¼ of SE¼																						
18		SW¼ of SE¼																						
19		SE¼ of SE¼																						
20																								
						72 66					86 / 1283	3,125 / 4687		3991 / 5970	608 / 908	319 / 475						927 / 1383		

Valuations by School Districts as Equalized by Department of Taxation: A NA

	Sold for Taxes	District No. ___ Rate ___ Mills (Dollars)	District No. ___ Rate ___ Mills (Dollars)	District No. 2.1 Rate 42 Mills (Dollars)	District No. 1.N. Rate 49 Mills (Dollars)	District No. ___ Rate ___ Mills (Dollars)	District No. ___ Rate ___ Mills (Dollars)	Tax Including State Homestead ___ Mills ($ cts.)	State Tax on Non-Homestead 8.54 Mills ($ cts.)	Special Taxes ($ cts.)	Special Taxes ($ cts.)	Total Taxes ($ cts.)
1												
2	SOLD FOR TAXES				H 510			13546				13546
3												
4					201			5338	1 72			5510
5					H 4			106				106
6					H 376			9986				9986
7					H 9			240				240
8					H 9			240				240
9				274				6730	2 34			6964
10												
11												
12												
13												
14												
15												
16												
17												
18												
19												
20												
				274	H 908 = 9.08 20 = 4.75 11 09 = 13.83			29456 6730 36186	4 06			36592

	Paid	When Paid (Month Day Year)	Number of Receipt	March Settlement 1963 ($ cts.)	June Settlement 1963 ($ cts.)	Penalty ($ cts.)	November Settlement 1963 ($ cts.)	Penalty ($ cts.)	Collections to First Monday in January 1964 ($ cts.)	Penalty ($ cts.)	Delinquent on First Monday in January 1964 ($ cts.)	Total Delinquent Tax and Penalty ($ cts.)	Remarks
1													
2	PAID IN FULL	MAY 31 1963	9970		135 46								19977
3													
4	2nd HALF PAID	OCT 25 1963	19975		27 55		27 55						22997 1,837.76
5	1st HALF PAID	APR 23 1963	7979										22998 Paid Under Protest
6	1st HALF PAID	MAY 31 1963									23 50		
7	1st HALF PAID	MAY 31 1963	11049		52 86						49 93	5 49 92	Paid Under Protest
8	1st HALF PAID	MAY 31 1963									1 20	1 32	Paid Under Protest
9	PAID IN FULL	MAY 31 1963	11382		69 69						1 20	1 32	Paid Under Protest
10													13276
11													
12													
13													
14													
15													
16													
17													
18													
19													
20													
					285 51		27 55				52 86		

Form 5CD—MILLER-DAVIS CO., MINNEAPOLIS

Assessment Roll and Tax List of Real Property in the Town of Hubbard, Cass County, Minnesota, for Taxes for the Year 1962.

* Indicate Type of Property: R-Residential, C-Commercial, I-Industrial, U-Utility, F-Farm, L-Lakeshore, T-Timber, M-Mineral

	IN WHOSE NAME ASSESSED		DESCRIPTION OF PROPERTY: SUBDIVISION	Sec. or Lot	Town or Block	Rng.	Number of Acres of Land (Acres / 100ths)	No. School District	Indi-cate Homestead Yes or No	Agri. Res. Rev. Yes or No	Indicate Type of Property*	TRUE AND FULL VALUATIONS: LANDS Exclusive of Structures and Improvements (Dollars)	BUILDINGS and Other Structures (Dollars)	MACHINERY Permanently Attached to Real Estate (Dollars)	TOTAL True and Full Value (Dollars)	ASSESSED VALUATIONS: RURAL: Homestead Up to $4,000 20% (Dollars)	RURAL: Over $4,000 and Non-Homestead 33⅓% (Dollars)	ALL OTHER: Timber Land Class 3e 20% (Dollars)	ALL OTHER: Homestead Up to $4,000 25% (Dollars)	ALL OTHER: Over $4,000 and Non-Homestead 40% (Dollars)	ALL OTHER: MACHINERY Permanently Attached to Real Estate 33⅓% (Dollars)	ALL OTHER: Seasonal and Recreational Cabins 33⅓% (Dollars)	TOTAL ASSESSED VALUE (Dollars)	Total Assessed Value as Equalized by the Board of Review (Dollars)	FINAL EQUALIZED VALUE (Dollars)
	State of Minnesota	1	~~N½ of N½ of NE¼~~ GOVT LOT 1	4	140	28		Unc.																	
	Edward and Ruth Florzak	2	GOVT LOT 2, less N 820' of N½ of N½ of NE¼ W. 820'				39.93		no	yes	T	270			270		90						90		
	" " " "	3	S½ of NE¼				40		no	yes	T	270			270		90						90		
	State of Minnesota	4	S½ of NE¼																						
		5																							
	Edward and Ruth Florzak	6	GOVT LOT 3, less N. 660' ~~N½ of NW¼~~				40.25		no	yes	T	135			135		45						45		
	Longville Lumber Company	7	~~N½ of NW¼~~ GOVT LOT 4				40.57		no	yes	T	270			270		90						90		
	Thomas and Ruth E. Lyons	8	SW¼ of NW¼				40		no	yes	T	270			270		90						90		
	Edward and Ruth Florzak	9	SE¼ of NW¼				40		no	yes	T	270			270		90						90		
	Edward C. and Jeanette R. Wood	10	N. 660' of GOVT LOT 3						yes	no	R	2021 / 135	3150 / 2100		5352 / 2235	670 / 447							670 / 447		
	State of Minnesota	11	NE¼ of SW¼																						
	~~Thomas L. and Edna Haire~~ Thomas and Ruth E. Lyons	12	NW¼ of SW¼				40		no	yes	T	270			270		90						90		
	State of Minnesota	13	SW¼ of SW¼																						
		14	SE¼ of SW¼																						
	Hilleur L. and Edna Haire	15	N. 820' of W. 820' of Govt Lot 2						yes	no	R	405 / 270	2775 / 1850		3180 / 2120	636 / 424							636 / 424		
	State of Minnesota	16	NE¼ of SE¼																						
	State of Minnesota	17	NW¼ of SE¼																						
	State of Minnesota	18	SW¼ of SE¼																						
	State of Minnesota	19	SE¼ of SE¼																						
		20																							
							280.45					2163 / 2367	2925 / 5925		6138 / 8287	894 / 1306	585						1464 / 1891		

A NA

	SOLD FOR TAXES	VALUATIONS BY SCHOOL DISTRICTS AS EQUALIZED BY DEPARTMENT OF TAXATION: District No. ___ Rate ___ Mills (Dollars)	District No. ___ Rate ___ Mills (Dollars)	District No. 2.2 Rate 44 / 24.5 Mills (Dollars)	District No. 4.N Rate 57 / 26.5 Mills (Dollars)	District No. ___ Rate ___ Mills (Dollars)	District No. ___ Rate ___ Mills (Dollars)	Tax Including State Homestead ___ Mills ($ cts.)	State Tax on Non-Homestead 8.54 Mills ($ cts.)	SPECIAL TAXES ($ cts.)	SPECIAL TAXES ($ cts.)	TOTAL TAXES ($ cts.)	PAID	WHEN PAID (Month Day Year)	Number of Receipt	March Settlement 1963 ($ cts.)	June Settlement 1963 ($ cts.)	Penalty ($ cts.)	November Settlement 1963 ($ cts.)	Penalty ($ cts.)	Collections to First Monday in January 1964 ($ cts.)	Penalty ($ cts.)	Delinquent on First Monday in January 1964 ($ cts.)	Total Delinquent Tax and Penalty ($ cts.)	REMARKS
1																									
2				90				2210	76			2286											22.86	$ 25.15	15420
3				90				2210	76			2286											22.86	$ 25.15	"
4																									
5																									
6				45				1106	38			1144											11.44	$ 12.58	15420
7				90				2210	76			2286	PAID IN FULL MAY 3 1963		4237		22.86								13076
8	SOLD FOR TAXES			90				2210	76			2286	PAID IN FULL OCT 7 1963		15849				22.86	.80					
9				90				2210	76			2286											22.86	$ 25.15	15420
10	SOLD FOR TAXES				H670			1794				1794											177.94	$ 195.73	15422
11																									
12	SOLD FOR TAXES			90				2210	76			2286	PAID IN FULL OCT 7 1963		15849				22.86	.80					1955 last tax pd.
13																									
14													2nd HALF PAID OCT 3 1963		21166										
15					H636			1689.21				1689.21	1st HALF PAID MAY 3 1963		20879		844.60		844.60						22799
16																									
17																									
18																									
19																									
20																									
				585	H1304 = 1891			54686 / 14366 / 49052	494			49546					1097.32		1301.8				257.76		

Form 5CD MILLER-DAVIS CO., MINNEAPOLIS

Assessment Roll and Tax List of Real Property in the Town of Hobedo

* Indicate Type of Property: R-Residential, C-Commercial, I-Industrial, U-Utility, F-Farm, L-Lakeshore, T-Timber, M-Mineral

	IN WHOSE NAME ASSESSED		DESCRIPTION OF PROPERTY: SUBDIVISION	Sec. or Lot	Town or Block	Rng.	Number of Acres of Land (Acres 100ths)	No. School Districts	Indicate Homestead Yes or No	Agricultural Rural Res. Yes or No	Indicate Type of Property	TRUE AND FULL VALUATIONS: LAND Exclusive of Structures and Improvements	BUILDINGS and Other Structures	MACHINERY Permanently Attached to Real Estate	TOTAL True and Full Value	ASSESSED VALUATIONS: Homestead Up to $4,000 20%	RURAL: Over $4,000 and Non-Homestead 33⅓%	ALL OTHER: Timber Land Class 3e 20%	Homestead Up to $4,000 25%	Over $4,000 and Non-Homestead 40%	MACHINERY Permanently Attached to Real Estate 33⅓%	Seasonal and Recreational Cabins 33⅓%	TOTAL ASSESSED VALUE	Total Assessed Value as Equalized by the Board of Review	FINAL EQUALIZED VALUE
												Dollars	Dollars	Dollars	Dollars	Dollars	Dollars	Dollars	Dollars	Dollars	Dollars	Dollars	Dollars	Dollars	Dollars
Ralph and Selma Manders	1	NE¼ of NE¼	GOVT LOT 4	5	140	28	41 17	Unc	no	yes	T	270			270		90						90		90
Alonzo P. and Stella Luby	2	NW¼ of NE¼	GOVT LOT 3				35 72		no	SR	L	630 / 420	2300 / 1533		2930 / 1953						976 / 651		976		976
Tommy H. and Letitia H. Amisch	3	~~SW¼ of NE¼~~	GOVT LOT 5				47 85		no	yes	T	480			480		160						160		160
	4	~~SE¼ of NE¼~~																							
	5																								
Heinz C. and Irene L. Brunette	6	NE¼ of NW¼	GOVT LOT 2				46 89		no / yes	no	C	600 / 400	1245 / 560	1972 / 840	3317 / 2208	288 / 192	624 / 416						912 / 608		912
State of Minnesota	7	NW¼ of NW¼	GOVT LOT 1																						
Hilbur C. and Bernice E. Hatcher	8	SW¼ of NW¼	GOVT LOT 9				32		no	yes	T	300			300		100						100		100
	9	SE¼ of NW¼																							
Miles B. and Jewell C. Hunne	10	N½ of NE¼ of SE¼					20		no	SR	L	528 / 352	993 / 662		1521 / 1014						507 / 338	338	507		
Glenmar Lodge, Inc.	11	NE¼ of SW¼	GOVT LOT 7				53 75		no	yes	T	390			390		130						130		130
Hilbur C. and Bernice E. Hatcher	12	NW¼ of SW¼	GOVT LOT 8 less 6.82 acs platted						no	yes	T	270			270		90						90		90
Glenmar Lodge, Inc.	13	SW¼ of SW¼	"Stuart's Beach"				33 18		no	yes	T	270			270		90						90		90
	14	SE¼ of SW¼																							
Thomas H. Connors	15	10' dockage of NE¼ of SE¼							no	SR	T	51			51						17	17	17		
A. H. and Josaline E. Scott	16	S½ of NE¼ of SE¼ less 10' dockage					20		no	SR	L	450 / 300	990 / 660		1440 / 960						480 / 320	320	480		
Ralph A. Manders & Nellie M. Manders	17	GOVT LOT 6 less sold & less plat					32		no	no	R	240			240		80						80		80
Glenmar Lodge, Inc.	18	SW¼ of SE¼					40		no	yes	T	270			270		90						90		90
Thomas H. and Irene L. Connors	19	SE¼ of SE¼					40		no	SR / SR	R / R	180 / 120	900 / 600		1080 / 720						360 / 240	240	360		
Glenmar Lodge, Inc.	20	Part of GOVT LOT 6							no	210	T	240			240		80						80		80
							442 54					4873 / 3248	8292 / 5528		9636 / 6424	192	1342				1584 / 1056	3084	4162		
												5169	7895		13064	288	1534				2340				

A NA

	SOLD FOR TAXES	VALUATIONS BY SCHOOL DISTRICTS AS EQUALIZED BY DEPARTMENT OF TAXATION: District No.___ Rate___ Mills	District No.___ Rate___ Mills	District No. 22 Rate 44 Mills	District No. 1N Rate 69 Mills	District No.___ Rate___ Mills	District No.___ Rate___ Mills	Tax including State Homestead ___Mills	State Tax on Non-Homestead 8.54 Mills	SPECIAL TAXES	SPECIAL TAXES	TOTAL TAXES	PAID	WHEN PAID (Month Day Year)	Number of Receipt	March Settlement 1963	June Settlement 1963	Penalty	November Settlement 1963	Penalty	Collections to First Monday in January 1964	Penalty	Delinquent on First Monday in January 1964	Total Delinquent Tax and Penalty	REMARKS
		Dollars	Dollars	Dollars	Dollars	Dollars	Dollars	$ cts.	$ cts.	$ cts.	$ cts.	$ cts.				$ cts.	$ cts.	$ cts.	$ cts.	$ cts.	$ cts.	$ cts.	$ cts.	$ cts.	
1				90				210	76			2286	1 PAID IN FULL	MAY 31 1963	10672		2286								13879
2				976				2347.0	834			2481.04	2 1st HALF PAID	MAY 31 1963	2nd HALF PAID OCT 31 1963 21155 / 10912		1240.02		1240.02					22930	13880
3				160				343.0	136			406.6	3 PAID IN FULL	MAY 31 1963	10849		406.6								13881
4																									
5																									
6					H 288 / 624			2422.2	534			2475.6	6 2nd HALF PAID / 1st HALF PAID	OCT 6 1963 / MAY 28 1963	21375 / 10975		1237.8		1237.8					23600	13882
7																									
8	SOLD FOR TAXES			100				245.6	86			254.2	8 PAID IN FULL	APR 29 1963	8123		254.2								13883
9																									
10				507				1245.2	432			1284.4	10 PAID IN FULL	MAY 31 1963	10849		1284.4								13884
11				130				319.2	112			330.4	11 PAID IN FULL	APR 22 1963	7627		330.4								13885
12	SOLD FOR TAXES			90				221.0	76			228.6	12 PAID IN FULL	APR 29 1963	8123		228.6								13886
13				90				221.0	76			228.6	13 PAID IN FULL	APR 22 1963	7627		228.6								13887
14																									
15				17				41.8	14			43.2	15 2nd HALF PAID / 1st HALF PAID	OCT 31 1963 / MAY 6 1963	21665 / 10851		21.6		21.6					22931	13888
16				480				1178.8	410			1219.8	16 PAID IN FULL	MAY 6 1963	10850		1219.8								13889
17					80			212.4	68			219.2	17 2nd HALF PAID / 1st HALF PAID	OCT 30 1963 / MAY 30 1963	21490 / 10675		109.6		109.6						13890
18				90				221.0	76			228.6	18 PAID IN FULL	APR 22 1963	7627		22.86								13891
19				360				884.2	306			915.0	19 2nd HALF PAID / 1st HALF PAID	OCT 31 1963 / MAY 31 1963	21667 / 10849		457.5		457.5					22932	13892
20					80			212.4	68			219.2	20 PAID IN FULL	APR 22 1963	7627		21.92								13893
				3090	H 288 / 704	3394 / 107	2402	7588.8 / 104358	3306			10764					7697		3066.7						

Form 5CD MILLER-DAVIS CO., MINNEAPOLIS

Assessment Roll and Tax List of Real Property in the Town of Walcott

* Indicate Type of Property: R-Residential, C-Commercial, I-Industrial, U-Utility, F-Farm, L-Lakeshore, T-Timber, M-Mineral

	IN WHOSE NAME ASSESSED	DESCRIPTION OF PROPERTY: Subdivision	Sec. or Lot	Town or Block	Rng.	Number of Acres of Land (Acres 100ths)	No. School District	Indicate Homestead Yes or No	Indicate Homestead Yes or No	Agri. or Rural Res. Yes or No	* Indicate Type of Property	TRUE AND FULL VALUATIONS: LAND Exclusive of Structures and Improvements (Dollars)	BUILDINGS and Other Structures (Dollars)	MACHINERY Permanently Attached to Real Estate (Dollars)	TOTAL True and Full Value (Dollars)	ASSESSED VALUATIONS: Homestead Up to $4,000 20% (Dollars)	RURAL: Over $4,000 and Non-Homestead 33⅓% (Dollars)	ALL OTHER: Timber Land Class 3a 20% (Dollars)	Homestead Up to $4,000 25% (Dollars)	Over $4,000 and Non-Homestead 40% (Dollars)	MACHINERY Permanently Attached to Real Estate 33⅓% (Dollars)	Seasonal and Recreational Cabins 33⅓% (Dollars)	TOTAL ASSESSED VALUE (Dollars)	Total Assessed Value as Equalized by the Board of Review (Dollars)	FINAL EQUALIZED VALUE (Dollars)
1		NE¼ of NE¼				6 40 28		Ux																	
2		NW¼ of NE¼																							
3	Fred E. and Mary Alice Rynda	~~SW¼ of NE¼~~ GOVT LOT 3				29 45		no	yes	T		390			390		130						130		
4	Siegfried G. + Fern A. Scheffo	~~SE¼ of NE¼~~ GOVT LOT 2				17 95		no	yes	T		240			240		80						80		
5	Agatha G. and Harold R. Swanson	Part of S.E. cor. of GOVT LOT 10				1 02		no	S. R.	L		225 / 150	1651 / 1101		1876 / 1251							625 / 417	625 / 417		
6	Raymond B. and G. Lois A. Beise	~~N½ of NW¼~~ GOVT LOT 10, less Part sold in S.E. Cor.				29 25		no	S. R.	L		580 / 387	1764 / 1176		2344 / 1563							781 / 521	781 / 521		
7		~~NW¼ of NW¼~~																							
8	Lambert H. Stauloup	~~SW¼ of NW¼~~ GOVT LOT 9				36 80		no	yes	T		300			300		100						100		
9	Kickapoo Lodge, Inc.	~~SE¼ of NW¼~~ GOVT LOT 8				45 80		no	no	R		810 / 540			810 / 540		270 / 180						270 / 180		
10																									
11	Henry H. Roe	~~N½ of SW¼~~ GOVT LOT 7				33 75		no	yes	T		420			420		140						140		
12	" "	~~NW¼ of SW¼~~ } GOVT LOT 6				37 50		no	yes	T		670			670		230						230		
13		~~SW¼ of SW¼~~																							
14		SE¼ of SW¼																							
15	George B. and Margaret C. Cook	Approx. W. 6 rds of GOVT LOT 4				15 40		no	S. R.	L		451 / 301	5373 / 5582		8824 / 5883							2941 / 1961	2941 / 1961		
16	Hilbur C. and Bernice G. Shatcher	NE¼ of SE¼				40		no	yes	T		270			270		90						90		
17		NW¼ of SE¼																							
18	" " " "	~~SW¼ of SE¼~~ GOVT LOT 5				19 25		no	S. R.	R		517 / 845	11455 / 2970		9972 / 3815							1657 / 1105	1657 / 1105		
19		~~SE¼ of SE¼~~ GOVT LOT 4, less sold + platted "Stuart's Beach"																							
20	Glenmar Lodge, Inc.	Part of GOVT LOT 4				19 70		no	no	L		450 / 300	9375 / 6252		9828 / 6552		3276 / 2184						3276 / 2184		
						32 561						4833	17081		21914		3137					4694	7831		
												5343	25621		30964		4316					6004	10320		

A NA

	SOLD FOR TAXES	VALUATIONS BY SCHOOL DISTRICTS AS EQUALIZED BY DEPARTMENT OF TAXATION: District No. ___ Rate ___ Mills (Dollars)	District No. ___ Rate ___ Mills (Dollars)	District No. 111 Rate 142 Mills (Dollars)	District No. 116 Rate 62 Mills (Dollars)	District No. ___ Rate ___ Mills (Dollars)	District No. ___ Rate ___ Mills (Dollars)	Tax including State Homestead ___ Mills ($ cts.)	State Tax on Non-Homestead 8.84 Mills ($ cts.)	SPECIAL TAXES ($ cts.)	SPECIAL TAXES ($ cts.)	TOTAL TAXES ($ cts.)	PAID	WHEN PAID (Month Day Year)	Number of Receipt	March Settlement 1963 ($ cts.)	June Settlement 1963 ($ cts.)	Penalty ($ cts.)	November Settlement 1963 ($ cts.)	Penalty ($ cts.)	Collections to First Monday in January 1964 ($ cts.)	Penalty ($ cts.)	Delinquent on First Monday in January 1964 ($ cts.)	Total Delinquent Tax and Penalty ($ cts.)	REMARKS
1																									
2																									
3				120				3192	112			3304	PAID IN FULL	MAY 2 1963	5237		33 04								
4				80				1764	68			2032	PAID IN FULL	MAY 23 1963	10673		20 32								
5				625				1630	528			1598	1st HALF PAID / 1st HALF PAID	OCT 3 1962 / MAY 3 1963	15689 / 10835		79 99		79 99						Paid Under Protest
6				781				1480	668			1948	1st HALF PAID / 1st HALF PAID	OCT 3 1962 / MAY 3 1963	15173 / 10903		99 24		99 24						
7																									
8				100				2456	86			2542	PAID IN FULL	MAY 21 1963	10706		25 42								
9			270					7170	230			7400	PAID IN FULL	APR 24 1963	8102		74 00								
10																									
11				140				3438	120			3558	2nd HALF PAID / 1st HALF PAID	OCT 29 1963 / MAY 21 1963	19330 / 10706		47 01		47 01						
12				230				5648	196			5844	2nd HALF PAID / 1st HALF PAID	OCT 29 1963 / MAY 21 1963	19330 / 10706										
13																									
14																									
15		2941						72228	2512			74740	PAID IN FULL	MAY 2 1963	5280		747 40								
16	SOLD FOR TAXES	90						2210	76			2286	PAID IN FULL	APR 29 1963	8123		22 86								
17																									
18	SOLD FOR TAXES	1657						40694	1416			42110	PAID IN FULL	APR 29 1963	8123		421 10								
19																									
20			3276					80508	2798			89806	PAID IN FULL	MAY 6 1963	10201		898 06								
				1774	3546 + 10320			94178 / 166360	2810			269348					2467 94		225 64						
								260538																	

Pass | Hackedo Springs | Town Point | Sanders's Addition | Prince & Chapman's Beach | Stuart's Beach | Sanders's Bubble Bay

Form 5CD MILLER-DAVIS CO., MINNEAPOLIS

Assessment Roll and Tax List of Real Property in the Town of Habedo

* Indicate Type of Property: R-Residential, C-Commercial, I-Industrial, U-Utility, F-Farm, L-Lakeshore, T-Timber, M-Mineral

Cass County, Minnesota, for Taxes for the Year 1962.

	IN WHOSE NAME ASSESSED	DESCRIPTION OF PROPERTY: SUBDIVISION	Sec. or Lot	Town or Block	Rng.	Number of Acres of Land (Acres 100ths)	No. School District	Indicate Homestead Yes or No	Agri. Homestead Yes or No	* Indicate Type of Property	TRUE AND FULL VALUATIONS: LAND Exclusive of Structures and Improvements (Dollars)	BUILDINGS and Other Structures (Dollars)	MACHINERY Permanently Attached to Real Estate (Dollars)	TOTAL True and Full Value (Dollars)	ASSESSED VALUATIONS: RURAL: Homestead Up to $4,000 20% (Dollars)	RURAL: Over $4,000 and Non-Homestead 33⅓% (Dollars)	ALL OTHER: Timber Land Class 3a 20% (Dollars)	ALL OTHER: Homestead Up to $4,000 25% (Dollars)	ALL OTHER: Over $4,000 and Non-Homestead 40% (Dollars)	ALL OTHER: Machinery Permanently Attached to Real Estate 33⅓% (Dollars)	ALL OTHER: Seasonal and Recreational Cabins 33⅓% (Dollars)	TOTAL ASSESSED VALUE (Dollars)	Total Assessed Value as Equalized by the Board of Review (Dollars)	FINAL EQUALIZED VALUE (Dollars)
1	Leonard E. and Marjorie Carlson - 1/2 int.	~~GOVT LOT 3 less sold and platted Stuart's Beach~~	7	140	28		Une																	
2	R. G. Hideman - 1/2 int.	~~Govt Lot 3 - 1 -~~																						
3		N W ¼ of N E ¼				12 90		no	yes	T	195			195		65						65		
4		S W ¼ of N E ¼																						
5	Glenmar Lodge, Inc.	Part of GOVT LOT 3				30		no	no	L	225 / 150			225 / 150		75 / 50						75 / 50		
6		N E ¼ of N W ¼																						
7		N W ¼ of N W ¼																						
8		S W ¼ of N W ¼																						
9		S E ¼ of N W ¼																						
10																								
11		N E ¼ of S W ¼																						
12		N W ¼ of S W ¼																						
13		S W ¼ of S W ¼																						
14		S E ¼ of S W ¼																						
15																								
16	Alexander B. and Gertrude A. Rolfe	GOVT LOT 2 (Island) N E ¼ of S E ¼				19 30		no	yes R	L	342 / 228	1201 / 801		1543 / 1029							514 / 343	514 / 343		
17		N W ¼ of S E ¼																						
18		S W ¼ of S E ¼																						
19		S E ¼ of S E ¼																						
20																								
						32 60					675 / 450	801 / 534		1374 / 1963		115 / 140					343 / 514	458 / 654		

	SOLD FOR TAXES	VALUATIONS BY SCHOOL DISTRICTS AS EQUALIZED BY DEPARTMENT OF TAXATION: District No.___ Rate___ ___ Mills (Dollars)	District No.___ Rate___ ___ Mills (Dollars)	District No. 111 Rate 65 ___ Mills (Dollars)	District No. 1/N Rate 54 24 Mills (Dollars)	District No.___ Rate___ ___ Mills (Dollars)	District No.___ Rate___ ___ Mills (Dollars)	Tax Including State Homestead ___ Mills ($ cts.)	State Tax on Non-Homestead 8.88 Mills ($ cts.)	SPECIAL TAXES ($ cts.)	SPECIAL TAXES ($ cts.)	TOTAL TAXES ($ cts.)	PAID: Month Day Year	WHEN PAID	Number of Receipt	March Settlement 1963 ($ cts.)	June Settlement 1963 ($ cts.)	Penalty ($ cts.)	November Settlement 1963 ($ cts.)	Penalty ($ cts.)	Collections to First Monday in January 1964 ($ cts.)	Penalty ($ cts.)	Delinquent on First Monday in January 1964 ($ cts.)	Total Delinquent Tax and Penalty ($ cts.)	REMARKS
1																								
2				65				15.96	56			16.52	PAID IN FULL	APR 3 1963	5159		16.52							13296
3																								
4																								
5					75			19.92	64			20.56	PAID IN FULL	MAY 6 1963	10201		20.56							13249
6																								
7																								
8																								
9																								
10																								
11																								
12																								
13																								
14																								
15																								
16				514				126.24	438			130.62	PAID IN FULL	APR 1 1963	7580		130.62							13077
17																								
18																								
19																								
20																								
				579	75 / 654			19.92 / 142.20 / 162.12	5.58			167.70					167.70							

Form 5CD MILLER-DAVIS CO., MINNEAPOLIS

Assessment Roll and Tax List of Real Property in the Town of Hatredo

* Indicate Type of Property: R-Residential, C-Commercial, I-Industrial, U-Utility, F-Farm, L-Lakeshore, T-Timber, M-Mineral

		In Whose Name Assessed	Description of Property: Subdivision	Sec. or Lot	Town or Block	Rng.	Number of Acres of Land (Acres 100ths)	No. School District	Indicate Homestead Yes or No	Agri. Homestead Yes or No	Indicate Type of Property	True and Full Valuations: Land Exclusive of Structures and Improvements	Buildings and Other Structures	Machinery Permanently Attached to Real Estate	Total True and Full Value	Assessed Valuations: Rural: Homestead Up to $4,000 20%	Rural: Over $4,000 and Non-Homestead 33⅓%	All Other: Timber Land Class 2a 20%	All Other: Homestead Up to $4,000 25%	All Other: Over $4,000 and Non-Homestead 40%	All Other: Machinery Permanently Attached to Real Estate 33⅓%	All Other: Seasonal and Recreational Cabins 33⅓%	Total Assessed Value	Total Assessed Value as Equalized by the Board of Review	Final Equalized Value
							Acres 100ths					Dollars	Dollars	Dollars	Dollars	Dollars	Dollars	Dollars	Dollars	Dollars	Dollars	Dollars	Dollars	Dollars	Dollars
State of Minnesota	1		NE¼ of NE¼	8	140	28		Unc																	
State of Minnesota	2		NW¼ of NE¼																						
State of Minnesota	3		SW¼ of NE¼																						
State of Minnesota	4		SE¼ of NE¼																						
Henman Lodge, Inc.	5		NE¼ of NW¼				40		no	yes	T	270			270		90						90		
Henman Lodge, Inc.	6		GOVT LOT 1, less platted				17 94		no	no	C	405 / 270	1053 / 702		1458 / 972		486 / 324						486 / 324		
	7																								
James W. and Lillian Clark Foundation / Robt. + Stuart Foundation - ½ int.	8		~~SW¼ of NW¼~~ } GOVT LOT 2				41 75		no	no	C	943	6225		7168		2389						2389		
	9		~~SE¼ of NW¼~~ }									629	4150		4779		1593						1593		
Dorthea L. Elk	10		N. 100' of S. 200 of GOVT LOT 3				2		no	no	R	180			180		60						60		
Melford B. and Sylvia A. Thorson / James W. and Lillian Clark Foundation - ½ int. / Robt. and Stuart Foundation - ½ int.	11		265' x 600' x 100' x 125' x 1320 of GOVT LOT 3				11 50		no	no	C	375	6060		6435		2145						2145		
	12		West 250' of GOVT LOT 3				35		no	no	C	250	4040		4290		1430						1430		
	13		GOVT LOT 3, less 15.60 ac.				23 20		no	no	L	225 / 150			225 / 150		75 / 50						75 / 50		
W. J. Thorson	14		S½ of GOVT LOT 4				29 125		no	yes	T	252			252		84						84		
Melford B. and Sylvia A. Thorson / James A. Elk	15		N½ of GOVT LOT 4, less N. 100'				23 325		yes	no	L	540 / 558	1531 / 1021		2069 / 1380	413 / 276							413 / 276		
State of Minnesota	16		NE¼ of SE¼																						
John A. and Marie Elk	17		N. 100' of N½ of GOVT LOT 4				3 80		yes	no	L	225 / 150	1762 / 1175		1987 / 1325	397 / 265							397 / 265		
Dorthea Elk	18		S. 100' of GOVT LOT 3				1 75		yes	no	L	225 / 150	1770 / 1180		1995 / 1330	399 / 266							399 / 266		
	19		SE¼ of SE¼																						
	20																								
							194 94					2990 / 4028	12268 / 18401		15258 / 22429	809 / 1209	3044 / 5457						4853 / 6668		

A NA

	Sold for Taxes	Valuations by School Districts as Equalized by Department of Taxation: District No. ___ Rate ___ Mills	District No. ___ Rate ___ Mills	District No. ___ Rate ___ Mills	District No. 6N Rate 53 / 22 Mills	District No. ___ Rate ___ Mills	District No. ___ Rate ___ Mills	Tax Including State Homestead ___ Mills	State Tax on Non-Homestead 8.54 Mills	Special Taxes	Special Taxes	Total Taxes
		Dollars	Dollars	Dollars	Dollars	Dollars	Dollars	$ cts.	$ cts.	$ cts.	$ cts.	$ cts.
1												
2												
3												
4												
5				90				2210	76			2286
6					486			12908	416			13324
7												
8												
9					2389			63450	2040			65490
10					60			1594	52			1646
11					2145			56970	1832			58802
12					75			1992	64			2056
13				84				2062	72			2134
14				130				3172	112			3304
15					H 413			10968				10968
16												
17					H 397			10544				10544
18					H 399			10598				10598
19												
20												
				304	H 1209 / 515 / 6364 / 6668			169024 / 7464 / 176488	4664			181152

	Paid	When Paid (Month Day Year)	Number of Receipt	March Settlement 1963	June Settlement 1963	Penalty	November Settlement 1963	Penalty	Collections to First Monday in January 1964	Penalty	Delinquent on First Monday in January 1964	Total Delinquent Tax and Penalty	Remarks
				$ cts.	$ cts.	$ cts.	$ cts.	$ cts.	$ cts.	$ cts.	$ cts.	$ cts.	
1													
2													
3													
4													
5	PAID IN FULL	APR 22 1963	7637		22 86								
6	PAID IN FULL	APR 22 1963			133 24							13250	
7													
8													
9	PAID IN FULL	MAY 6 1963	10205		654 90							65490	
10	PAID IN FULL	MAY 31 1963	10870		16 46							1646	Paid Under Protest
11	2nd HALF PAID	OCT 25 1963	11164									588.02	
	1st HALF PAID	MAY 20 1963	10294		294 01		294 01						3
12	PAID IN FULL	MAY 6 1963	10205		20 56							13202	
13	PAID IN FULL	MAY 2 1963	9277		21 34							13256	
14												13154	
15	PAID IN FULL	MAY 31 1963	10864		109 68					32 04	136 34	13303	
16												13164	
17	2nd HALF PAID	OCT 10 1963	11480										
	1st HALF PAID	MAY 31 1963	10865		52 72		52 72						Paid Under Protest
18	PAID IN FULL	MAY 31 1963	10870		105 98							105.98	
19												13202	
20													
					1431 70		346 73				33 04		

Assessment Roll and Tax List of Real Property in the Town of Hobedo

Form 5CD HILLER-DAVIS CO., MINNEAPOLIS

* Indicate Type of Property: R-Residential, C-Commercial, I-Industrial, U-Utility, F-Farm, L-Lakeshore, T-Timber, M-Mineral

	IN WHOSE NAME ASSESSED		DESCRIPTION OF PROPERTY: SUBDIVISION	Sec. or Lot	Town or Block	Rng.	Number of Acres (Acres 100ths)	No. School District	Ind. Homestead Yes or No	Agr. Homestead Yes or No	* Indicate Type of Property	TRUE AND FULL VALUATIONS: LAND Exclusive of Structures and Improvements	BUILDINGS and Other Structures	MACHINERY Permanently Attached to Real Estate	TOTAL True and Full Value	ASSESSED VALUATIONS: Homestead Up to $4,000 20%	RURAL: Over $4,000 and Non-Homestead 33⅓%	ALL OTHER: Timber Land Class 3a 20%	Homestead Up to $4,000 25%	Over $4,000 and Non-Homestead 40%	MACHINERY Permanently Attached to Real Estate 33⅓%	Seasonal and Recreational Cabins 33⅓%	TOTAL ASSESSED VALUE	Total Assessed Value Equalized by the Board of Review	FINAL EQUALIZED VALUE
							Acres					Dollars	Dollars	Dollars	Dollars	Dollars	Dollars	Dollars	Dollars	Dollars	Dollars	Dollars	Dollars	Dollars	Dollars
	S M and Marie Robinson	1	NE¼ of NE¼	9	140	28	40	Unc	No	No	R	405 / 450 %	1500		1905	381							381		
	L E and Lucia Gay	2	NW¼ of NE¼				40		No	No	C	270	1000		1270	254							254		
	The Board of Parish Central Area Council of the National Council of Young Men's Christian Associations	3	SW¼ of NE¼									540	720		1260		420						420		
	" " " " " "	4	SE¼ of NE¼									360	480		840		280						280		
		5																							
	" " " " " "	6	NE¼ of NW¼																						
	Northern Pacific Railway Company	7	NW¼ of NW¼				40		No	Yes	T	270			270		90						90		
	Conservation Co.	8	SW¼ of NW¼				40		No	Yes	T	270			270		90						90		
	The Board of Parish Central Area Council of the National Council of Young Men's Christian Associations	9	SE¼ of NW¼																						
		10																							
	" " " " " "	11	NE¼ of SW¼																						
	" " " " " "	12	NW¼ of SW¼																						
	" " " " " "	13	SW¼ of SW¼																						
	" " " " " "	14	SE¼ of SW¼																						
		15																							
	" " " " " "	16	NE¼ of SE¼																						
	" " " " " "	17	NW¼ of SE¼																						
	" " " " " "	18	SW¼ of SE¼																						
	" " " " " "	19	SE¼ of SE¼																						
		20																							
							160					1170 / 1485	1480 / 2220		2650 / 3705	254 / 381	460 / 600						714 / 981		

Cass County, Minnesota, for Taxes for the Year 1962.

A NA

	SOLD FOR TAXES	VALUATIONS BY SCHOOL DISTRICTS AS EQUALIZED BY DEPARTMENT OF TAXATION: District No. ___ Rate ___ Mills	District No. ___ Rate ___ Mills	District No. ___ Rate ___ Mills	District No. ___ Rate ___ Mills	District No. ___ Rate ___ Mills	District No. ___ Rate ___ Mills	Tax Including State Homestead ___ Mills	State Tax on Non-Homestead ___ Mills	SPECIAL TAXES	SPECIAL TAXES	TOTAL TAXES	PAID	WHEN PAID	Number of Receipt	March Settlement 1963	June Settlement 1963	Penalty	November Settlement 1963	Penalty	Collections to First Monday in January 1964	Penalty	Delinquent on First Monday in January 1964	Total Delinquent Tax and Penalty	REMARKS
	Dollars	Dollars	Dollars	Dollars	Dollars	Dollars	Dollars	$ cts.	$ cts.	$ cts.	$ cts.	$ cts.	Paid Under Protest	Month Day Year		$ cts.	$ cts.	$ cts.	$ cts.	$ cts.	$ cts.	$ cts.	$ cts.	$ cts.	
1				H 381				101.18				101.18	1	1 HALF PAID MAY 3 1963	79339		50.59		20.24		30.00				Paid Under Protest
2				420 (Abate 9.08)				66.92 / 44.64	9.55			66.92 / 45.12	2	1 HALF PAID JUN 24 1963	79340				9.24 / 5.75						45.20 Canc. 1.31 Int.
3													3												
4													4												
5													5												
6													6												
7			90					22.10	78			22.88	7	PAID IN FULL MAY 31 1963	79335		22.88								
8			90					22.10	78			22.88	8	PAID IN FULL MAY 31 1963			22.88								
9													9												
10													10												
11													11												
12													12												
13													13												
14													14												
15													15												
16													16												
17													17												
18													18												
19													19												
20													20												
			180	H 381 / 420 = 801	460 / 991			212.92 / 44.20 / 256.92	5.14			262.06					96.35		37.51		30.00				

Assessment Roll and Tax List of Real Property in the Town of Hobedo

Form 5CD HILLER-DAVIS CO., MINNEAPOLIS

* Indicate Type of Property: R-Residential, C-Commercial, I-Industrial, U-Utility, F-Farm, L-Lakeshore, T-Timber, M-Mineral

	IN WHOSE NAME ASSESSED		DESCRIPTION OF PROPERTY: SUBDIVISION	Sec. or Lot	Town or Block	Rng.	Number of Acres of Land: Acres	Number of Acres of Land: 100ths	No. School District	Indicate Homestead Yes or No	Agri. Seas. Rev. Yes or No	* Indicate Type of Property	TRUE AND FULL VALUATIONS: LAND Exclusive of Structures and Improvements	BUILDINGS and Other Structures	MACHINERY Permanently Attached to Real Estate	TOTAL True and Full Value	ASSESSED VALUATIONS: RURAL: Homestead Up to $4,000 20%	RURAL: Over $4,000 and Non-Homestead 33⅓%	ALL OTHER: Timber Land Class 3a 20%	ALL OTHER: Homestead Up to $4,000 25%	ALL OTHER: Over $4,000 and Non-Homestead 40%	ALL OTHER: MACHINERY Permanently Attached to Real Estate 33⅓%	ALL OTHER: Seasonal and Recreational Cabins 33⅓%	TOTAL ASSESSED VALUE	Total Assessed Value as Equalized by the Board of Review	FINAL EQUALIZED VALUE
													Dollars	Dollars	Dollars	Dollars	Dollars	Dollars	Dollars	Dollars	Dollars	Dollars	Dollars	Dollars	Dollars	Dollars
1	The Board of North Central Area Council of the National Council of Young Men's Christian Associations	1	N E ¼ of N E ¼	10	140	28				Yes																
2	" " " " " "		N W ¼ of N E ¼																							
3	" " " " " "		S W ¼ of N E ¼																							
4	" " " " " "		S E ¼ of N E ¼																							
5	" " " " " "																									
6	" " " " " "		N E ¼ of N W ¼																							
7	" " " " " "		N W ¼ of N W ¼																							
8	" " " " " "		S W ¼ of N W ¼																							
9	" " " " " "		S E ¼ of N W ¼																							
10	" " " " " "																									
11	" " " " " "		N E ¼ of S W ¼																							
12	" " " " " "		N W ¼ of S W ¼																							
13	" " " " " "		S W ¼ of S W ¼																							
14	" " " " " "		S E ¼ of S W ¼																							
15	" " " " " "																									
16	" " " " " "		~~N E ¼ of S E ¼~~ GOV'T LOT 1																							
17	" " " " " "		~~N W ¼ of S E ¼~~ } GOV'T LOT 2																							
18			~~S W ¼ of S E ¼~~ }																							
19			S E ¼ of S E ¼																							
20																										

Cass County, Minnesota, for Taxes for the Year 1962.

	SOLD FOR TAXES	VALUATIONS BY SCHOOL DISTRICTS AS EQUALIZED BY DEPARTMENT OF TAXATION: District No.___ Rate___ ___ Mills	District No.___ Rate___ ___ Mills	District No.___ Rate___ ___ Mills	District No.___ Rate___ ___ Mills	District No.___ Rate___ ___ Mills	District No.___ Rate___ ___ Mills	Tax Including State Homestead ___ Mills	State Tax on Non-Homestead ___ Mills	SPECIAL TAXES	SPECIAL TAXES	TOTAL TAXES		PAID	WHEN PAID: Month Day Year	Number of Receipt	March Settlement 1963	June Settlement 1963	Penalty	November Settlement 1963	Penalty	Collections to First Monday in January 1964	Penalty	Delinquent on First Monday in January 1964	Total Delinquent Tax and Penalty	REMARKS
		Dollars	Dollars	Dollars	Dollars	Dollars	Dollars	$ cts.	$ cts.	$ cts.	$ cts.	$ cts.					$ cts.	$ cts.	$ cts.	$ cts.	$ cts.	$ cts.	$ cts.	$ cts.	$ cts.	
1													1													
2													2													
3													3													
4													4													
5													5													
6													6													
7													7													
8													8													
9													9													
10													10													
11													11													
12													12													
13													13													
14													14													
15													15													
16													16													
17													17													
18													18													
19													19													
20													20													

Assessment Roll and Tax List of Real Property in the Town of Hobedo, Cass County, Minnesota, for Taxes for the Year 1962.

Form 5CD MILLER-DAVIS CO., MINNEAPOLIS

* Indicate Type of Property: R-Residential, C-Commercial, I-Industrial, U-Utility, F-Farm, L-Lakeshore, T-Timber, M-Mineral

	IN WHOSE NAME ASSESSED		DESCRIPTION OF PROPERTY: SUBDIVISION	Sec. or Lot	Town or Block	Rng.	Number of Acres of Land (Acres 100ths)	No.	School District	Indicate Homestead Yes or No	Agricultural Homestead Yes or No	Indicate Type of Property	TRUE AND FULL VALUATIONS: LAND Exclusive of Structures and Improvements	BUILDINGS and Other Structures	MACHINERY Permanently Attached to Real Estate	TOTAL True and Full Value	ASSESSED VALUATIONS: RURAL: Homestead Up to $4,000 20%	RURAL: Over $4,000 and Non-Homestead 33⅓%	ALL OTHER: Timber Land Class 3a 20%	ALL OTHER: Homestead Up to $4,000 25%	ALL OTHER: Over $4,000 and Non-Homestead 40%	MACHINERY Permanently Attached to Real Estate 33⅓%	Seasonal and Recreational Cabins 33⅓%	TOTAL ASSESSED VALUE	Total Assessed Value as Equalized by the Board of Review	FINAL EQUALIZED VALUE	REMARKS
													Dollars	Dollars	Dollars	Dollars	Dollars	Dollars	Dollars	Dollars	Dollars	Dollars	Dollars	Dollars	Dollars	Dollars	
1	David J. and Jane E. Aiken	1	NE¼NE¼ GOVT LOT 1	11	140	28	28 25	Unc	no	no	L		180			180	60							60			
2	~~Joseph R. and Bertie E. Herra~~	2	NW¼NE¼ GOVT LOT 4 (225'x100')				47		no	no	L		148			148	49							49			
3			SW¼NE¼										99			99	33							33			
	Mrs. Hilma Larrabee	4	GOVT LOT 7						no	SR	L		225	1413		1638							546	546			
	Roy and Marie E. Moses	5	GOVT LOT 4, less 225'x100' & less plat						no	no	L		150	742		1092							364	364			
									4yr	no	L		297	1164-1746		3492	349	582						931			
													282	850-1320		2327	233	388						621			
	The Board of North Central Area Council of the National Council of Young Men's Christian Associations	6																									
	" " " " " "																										
		8	NW¼ of NW¼ W. 1220' of GOVT LOT 6																								
	R. H. Fuller	9	SW¼NW¼ E. 600' of — GOVT LOT 2, less 132 South of creek				32		4yr	4yr	L		540	2025		2565	513							513			
	Albin Land Barbara E. Dahlheim	10	West 200' of GOVT LOT 2						4yr	SR	L		360	1350		1710	342							342			
													227	964		1191							397	397			
	Sidney J. and Frances E. Orr	11	E. 100' of W. 200' of GOVT LOT 2						no	SR	L		152	743		895							265	265			
													225	1350		1575		525						525			
	Leslie E. and Lauretta C. Hayden	12	E. 200' of W. 400' of GOVT LOT 2						no	no	L		150	900		1050		350						350			
													231	1839		2070							690	690			
	Reuben H. Rosenwald	13	E. 200' of W. 400' of GOVT LOT 2						no	SR	L		154	1226		1380							460	460			
													225	1792		2017							669	669			
	A. G. and R. H. Schnaith	14	Part of GOVT LOT 2 between but 3 ± Center line creek				1		no	SR	L		150	1188		1338							446	446			
	" " " "												135			135		44						44			
		15	GOVT LOT 3				13		no	no	R		90			90		30						30			
									no	SR	L		336	528		864							288	288			
	Hayne W. Nissen	16	E. 160' of GOVT LOT 5				21		4yr	SR	L		224	352		576							192	192			
													497	675		1172							385	385			
	Gifford Rand Cecile A. Croskrey	17	E. 50' of W. 410' of GOVT LOT 5						no	no	L		321	760		771							257	257			
													292	823		1115							372	372			
	George W. Goodell	18	E½ 220' of W½ 660' of GOVT LOT 5				9 60		no	SR	L		145	599		744							248	248			
									no	4yr	T		174			174		58						58			
	A. A. Greiberger	19	W½ 440' of GOVT LOT 5						no	no	L		517	637		1154	231							231			
									4yr	no	L		345	425		770	154							154			
	Sisters of the Order of St. Benedict	20	E. 100' of GOVT LOT 6																								
							151 85						2969	10069		15038	789	899					2052	3760			
													4364	15102		19466	1093	1318					3347	5758			

	SOLD FOR TAXES	VALUATIONS BY SCHOOL DISTRICTS AS EQUALIZED BY DEPARTMENT OF TAXATION: District No. ___ Rate ___ Mills	District No. ___ Rate ___ Mills	District No. 11 Rate 45 Mills	District No. 11 Rate 45 Mills	District No. ___ Rate ___ Mills	District No. ___ Rate ___ Mills	Tax Including State Homestead ___ Mills	State Tax on Non-Homestead 8.64 Mills	SPECIAL TAXES	SPECIAL TAXES	TOTAL TAXES	PAID	WHEN PAID (Month Day Year)	Number of Receipt	March Settlement 1963	June Settlement 1963	Penalty	November Settlement 1963	Penalty	Collections to First Monday in January 1964	Penalty	Delinquent on First Monday in January 1964	Total Delinquent Tax and Penalty
		Dollars	Dollars	Dollars	Dollars	Dollars	Dollars	$ cts.	$ cts.	$ cts.	$ cts.	$ cts.				$ cts.	$ cts.	$ cts.	$ cts.	$ cts.	$ cts.	$ cts.	$ cts.	$ cts.
1					60			1594	50			1646	1 PAID IN FULL	MAY 31 1963	10885		1646							
2					41			1302	42			1344	2 PAID IN FULL	MAY 6 1963	5399		1344							
3																								
4				546				1341.0	466			1387.6	4 2nd HALF PAID / 1st HALF PAID	OCT 17 1963 / MAY 31 1963	16151 / 10879		693.8		693.8					
5				H 349 / 582				2472.6	498			2522.4	5 2nd HALF PAID / 1st HALF PAID	AUG 16 1963 / MAY 31 1963	7891 / 10862		1261.2		1261.2					
6																								
7																								
8																								
9				H 513				1254.8				1254.8	9 2nd HALF PAID / 1st HALF PAID	OCT 18 1963 / MAY 24 1963	18755 / 9770		627.9		627.9					
10				397				945.0	340			1092.0	10 PAID IN FULL	MAY 6 1963	8466		1093							
11				445 / -525	Delete H 397			1215.8 / 1394.4	348			1263.6 / 1442.2	11 2nd HALF PAID / 1st HALF PAID	OCT 31 1963 / JUL 29 1963	21398 / 14850				609.9 / 609.9					
12			690					1274.6	590			1753.6	12 2nd HALF PAID / 1st HALF PAID	MAY 2 1963 / NOV 20 1963	13114 / 25502		876.8				876.8			
13			669					1643.0	572			1700.2	13 2nd HALF PAID / 1st HALF PAID	OCT 21 1963 / MAY 21 1963	18826 / 9767		850.1		850.1					
14				44				1168	38			1206	14 PAID IN FULL	MAY 31 1963			852.4							
15			288					707.2	246			731.8	15 PAID IN FULL	MAY 31 1963	10750									
16			385					945.6	328			978.4	16 PAID IN FULL	MAY 6 1963	5396		978.4							
17			372					913.6	318			945.4	17 PAID IN FULL / 2nd HALF PAID	APR 30 1963 / NOV 5 1963	2165 / 21972		945.4							
18			58					142.4	50			147.4	18 1st HALF PAID / 2nd HALF PAID	MAY 2 1963 / OCT 30 1963	5277 / 24233		73.7				73.7	.58		
19				H 231				613.6				613.6	19 2nd HALF PAID / 1st HALF PAID	OCT 30 1963 / MAY 31 1963	18861		306.8		306.8					
20																								
			H 513	H 540	1053			4887.0																
			2465	1260	=4465			9622.2	3486			14908.0					8976.5		4961.6		75.05			
			3978	1940	5518			14510.2																

REMARKS: 13108 / 13109 / 22935 / 13111 / 13110 / 22938 / 13113 / Page 24 deleted / 13114 / 22936 / 13116 / 22939 / 13115 / 13116 / 13117 / 22937 / 13118 / 13119

Assessment Roll and Tax List of Real Property in the Town of Hobedo

Form 5CD · MILLER-DAVIS CO., MINNEAPOLIS

* Indicate Type of Property: R-Residential, C-Commercial, I-Industrial, U-Utility, F-Farm, L-Lakeshore, T-Timber, M-Mineral

Cass County, Minnesota, for Taxes for the Year 1962.

	In Whose Name Assessed	Description of Property: Subdivision	Sec. or Lot	Town or Block	Rng.	Number of Acres of Land (Acres 100ths)	No. School District	Indian Homestead Yes or No	Agrt. Reer. Yes or No	* Indicate Type of Property	True and Full Valuations: Land Exclusive of Structures and Improvements (Dollars)	Buildings and Other Structures (Dollars)	Machinery Permanently Attached to Real Estate (Dollars)	Total True and Full Value (Dollars)	Assessed Valuations: Homestead Up to $4,000 20% (Dollars)	Rural: Over $4,000 and Non-Homestead 33⅓% (Dollars)	All Other: Timber Land Class 3a 20% (Dollars)	All Other: Homestead Up to $4,000 25% (Dollars)	All Other: Over $4,000 and Non-Homestead 40% (Dollars)	All Other: Machinery Permanently Attached to Real Estate 33⅓% (Dollars)	All Other: Seasonal and Recreational Cabins 33⅓% (Dollars)	Total Assessed Value (Dollars)	Total Assessed Value as Equalized by the Board of Review (Dollars)	Final Equalized Value (Dollars)
	Mary J. Joann D. Lynch																							
1	H.O. Dimond and Jane L. Ellis	N½ of N½ of NE¼ } GOV'T LOT 2	12	140	28	56.50	Unc	no	yes	T	343			343		131						131		
2		N½ of N½ of NE¼ }																						
3		S½ of S½ of NE¼																						
4	Robert Ford	S½ of S½ of NE¼ GOV'T LOT 1				40.57		yes	yes	T	270			270	54							54		
5																								
6	Ole O. and Clara E. Lollifared	N½ of N½ of NW¼ GOV'T LOT 3				61.50		no	yes	T	600			600		200						200		
7	" " " "	N½ of N½ of SW¼ } GOV'T LOT 4				42.25		no	yes	T	378			378		126						126		
8		S½ of S½ of NW¼ }																						
9		S½ of S½ of NW¼																						
10	Roy A. Pedersen - undiv ½ int. Laurence + Hazel R. Marine - undiv ½ int.	GOV'T LOT 5, less sold						no yes	 no	 C	600 700	1248+1872 1800+2700		5172 3448	660 490	624 416						1284 906		
11	State of Minnesota	N½ of S½ of SW¼																						
12	Sivert H. and Agnes R. Erickson	Part of GOV'T LOT 5 (S. 260' of E. 1/2 of N. 2/3 lying between in lake + Gov. #4) N½ of S½ of SW¼						yes	no	L	225 150	1980 1320		2205 1470	441 294							441 294		
13	Margaret A. Pratt	S½ of S½ of SW¼ GOV'T LOT 6				38.50		no	no	L	594 396			594 396		198 132						198 132		
14	State of Minnesota	S½ of S½ of SW¼																						
15	Ardell O. Scheie	Part of GOV'T LOT 5						yes	no	L	300 200	1605 1070		1905 1270	381 254							381 254		
16	State of Minnesota	N½ of S½ of SW¼ GOV'T LOT 7																						
17	State of Minnesota	N½ of S½ of SW¼																						
18	State of Minnesota	S½ of S½ of SW¼																						
19		S½ of S½ of SW¼																						
20																								
						234.32					2088 3360	5424 8157		8505 11517	1062 1586	1065 1279						2127 2815		

	Sold for Taxes	Valuations by School Districts as Equalized by Department of Taxation: District No. ___ Rate ___ Mills (Dollars)	District No. ___ Rate ___ Mills (Dollars)	District No. 2 Rate 3 Mills (Dollars)	District No. 2 Rate 3 Mills (Dollars)	District No. ___ Rate ___ Mills (Dollars)	District No. ___ Rate ___ Mills (Dollars)	Tax Including State Homestead ___ Mills ($ cts.)	State Tax on Non-Homestead 5.54 Mills ($ cts.)	Special Taxes ($ cts.)	Special Taxes ($ cts.)	Total Taxes ($ cts.)	Paid: When Paid (Month Day Year)	Number of Receipt	March Settlement 1963 ($ cts.)	June Settlement 1963 ($ cts.)	Penalty ($ cts.)	November Settlement 1963 ($ cts.)	Penalty ($ cts.)	Collections to First Monday in January 1964 ($ cts.)	Penalty ($ cts.)	Delinquent on First Monday in January 1964 ($ cts.)	Total Delinquent Tax and Penalty ($ cts.)	Remarks
				A	NA																			
1				131				3218	112			3330	PAID IN FULL MAY 31 1963	11391		33.36								13266
2																								
3																								
4				H 54				1326				1326	PAID IN FULL MAY 31 1963	11389		13.26								13120
5																								
6	SOLD FOR TAXES			200				4922	170			5092										50.82		19978
7	SOLD FOR TAXES			126				3044	108			3202										32.02		"
8																								
9																								
10				H 660 624				34102	532			34634	2nd HALF PAID OCT 17 1962 1st HALF PAID MAY 31 1963	8756 10838		173.17		173.17					6	13121
11																								
12	SOLD FOR TAXES			H 441				11712				11712	PAID IN FULL MAR 29 1963	7352		117.12								13122
13				198				5268	170			5428	PAID IN FULL SEP 24 1963	18561				54.28	1.63					19980
14																								
15				H 381				10118				10118	2nd HALF PAID AUG 29 1963 1st HALF PAID MAY 31 1963	18945 10900		50.59		50.59						13123
16																								
17																								
18																								
19																								
20																								
				H 54 4 463 = 216.26 459 333 = 152.94 511 2304 = 2815				61190 12550 73740	1047			74832				387.44		278.04				72.84		

Assessment Roll and Tax List of Real Property in the Town of Hobedo

Form SCD · MILLER-DAVIS CO., MINNEAPOLIS

* Indicate Type of Property: R-Residential, C-Commercial, I-Industrial, U-Utility, F-Farm, L-Lakeshore, T-Timber, M-Mineral

Cass County, Minnesota, for Taxes for the Year 1962.

	In Whose Name Assessed	Description of Property: Subdivision	Sec. or Lot	Town or Block	Rng.	Number of Acres of Land (Acres 100ths)	No. School District	Indicate Homestead Yes or No	Agrt. or Rural Yes or No	Indicate Type of Property	True and Full Valuations: Land Exclusive of Structures and Improvements	Buildings and Other Structures	Machinery Permanently Attached to Real Estate	Total True and Full Value	Assessed Valuations: Rural: Homestead Up to $4,000 20%	Rural: Over $4,000 and Non-Homestead 33⅓%	All Other: Timber Land Class 3e 20%	All Other: Homestead Up to $4,000 25%	All Other: Over $4,000 and Non-Homestead 40%	All Other: Machinery Permanently Attached to Real Estate 33⅓%	All Other: Seasonal and Recreational Cabins 33⅓%	Total Assessed Value	Total Assessed Value Equalized by the Board of Review	Final Equalized Value
						Acres					Dollars	Dollars	Dollars	Dollars	Dollars	Dollars	Dollars	Dollars	Dollars	Dollars	Dollars	Dollars	Dollars	Dollars
1	State of Minnesota	~~N E ¼ of N E ¼~~ GOV'T LOT 1	13	140	28		Un																	
2	State of Minnesota	N W ¼ of N E ¼																						
3	State of Minnesota	~~S W ¼ of N E ¼~~ GOV'T LOT 2																						
4		S E ¼ of N E ¼																						
5																								
6	State of Minnesota	N E ¼ of N W ¼																						
7	State of Minnesota	N W ¼ of N W ¼																						
8	State of Minnesota	S W ¼ of N W ¼																						
9	State of Minnesota	S E ¼ of N W ¼																						
10	Edward J. and Marie Millert Sipe	2.6 acs. of GOV'T LOT 5 N. of river				2.6		No	SR	L	180 / 120			180 / 120							60 / 40	60 / 40		
11	" " " " "	~~N E ¼ of W ¼~~ GOV'T LOT 3				21		No	SR	T	294			294							98	98		
12	Ernest R. Hatchell	~~N W ¼ of W ¼~~ GOV'T LOT 4				36.40		No	SR	L	690 / 460	1650 / 1100		2340 / 1560							780 / 520	780 / 520		
13	Jerome Besone	GOV'T LOT 5, less 2.6 acs. ~~S W ¼ of W ¼~~ N. of river				43.40		No	No	L	675 / 450	855 / 570		1530 / 1020	510 / 340							510 / 340		
14		S E ¼ of S W ¼																						
15																								
16	State of Minnesota	~~N E ¼ of S W ¼~~ GOV'T LOT 7																						
17		N W ¼ of S E ¼																						
18		S W ¼ of S E ¼																						
19	State of Minnesota	~~S E ¼ of S E ¼~~ GOV'T LOT 6																						
20																								
						102.90					1509 / 1839	1695 / 2505		2994 / 4344	340 / 510						652 / 938	992 / 1448		

Valuations by School Districts as Equalized by Department of Taxation: A NA

	Sold for Taxes	District No. ___ Rate ___ Mills	District No. 14 Rate 44 / 42 Mills	District No. 112 Rate 44 / 42 Mills	District No. ___ Rate ___ Mills	District No. ___ Rate ___ Mills	Tax Including State Homestead ___ Mills	State Tax on Non-Homestead 8.54 Mills	Special Taxes	Special Taxes	Total Taxes	Paid	When Paid (Month Day Year)	Number of Receipt	March Settlement 1963	June Settlement 1963	Penalty	November Settlement 1963	Penalty	Collections to First Monday in January 1964	Penalty	Delinquent on First Monday in January 1964	Penalty	Total Delinquent Tax and Penalty	Remarks
		Dollars	Dollars	Dollars	Dollars	Dollars	Dollars	$ cts.	$ cts.	$ cts.	$ cts.				$ cts.	$ cts.	$ cts.	$ cts.	$ cts.	$ cts.	$ cts.	$ cts.	$ cts.	$ cts.	
1																									
2																									
3																									
4																									
5																									
6																									
7																									
8																									
9																									
10			60				14.74	52			1526	PAID IN FULL	APR 23 1963												
11			98				24.36	84			2490	PAID IN FULL	APR 23 1963	7790		238.38									13.26
12			780				141.56	666			14822	PAID IN FULL	APR 23 1963												"
13				340 / 510	Abate. 4 90.39		126.46	436			9320 / 13822	Balance Paid / 1 HALF PAID	OCT 26 1962 / MAY 3 1963	17609 / 10834		69.91		23.27							46.62 Water 3.25
14																									
15																									
16																									
17																									
18																									
19																									
20																									
			929	510 / 1448			135.46 / 230.36 / 365.82	1232			37820					308.29		23.29							

Assessment Roll and Tax List of Real Property in the Town of Habedo, Cass County, Minnesota, for Taxes for the Year 1962.

Form 3CD MILLER-DAVIS CO., MINNEAPOLIS

* Indicate Type of Property: R-Residential, C-Commercial, I-Industrial, U-Utility, F-Farm, L-Lakeshore, T-Timber, M-Mineral

A NA

	In Whose Name Assessed		Description of Property: Subdivision	Sec. or Lot	Town or Block	Rng.	Number of Acres of Land (Acres 100ths)	No. School District	Indicable Homestead Yes or No	Agricultural Seasonal Recreational Yes or No	Indicable Type of Property	True and Full Valuations: Land Exclusive of Structures and Improvements (Dollars)	Buildings and Other Structures (Dollars)	Machinery Permanently Attached to Real Estate (Dollars)	TOTAL True and Full Value (Dollars)	Assessed Valuations: Homestead Up to $4,000 20% (Dollars)	Rural: Over $4,000 and Non-Homestead 33⅓% (Dollars)	Rural: Timber Land Class 3e 20% (Dollars)	All Other: Homestead Up to $4,000 25% (Dollars)	All Other: Over $4,000 and Non-Homestead 40% (Dollars)	All Other: Machinery Permanently Attached to Real Estate 33⅓% (Dollars)	Seasonal and Recreational Cabins 33⅓% (Dollars)	TOTAL ASSESSED VALUE (Dollars)	Total Assessed Value as Equalized by the Board of Review (Dollars)	FINAL EQUALIZED VALUE (Dollars)
1	Esther M. Olsen	1	~~N 320' of~~ GOVT LOT 1	14	148	28	4.40	Unor	yes	no	R	300	1350		1650	330							330		
2			NW¼ of NE¼									200	900		1100	220							220		
3			SW¼ of NE¼																						
4	Clara Madsen		~~S½ of N½~~ GOVT LOT 2				36.25		no	SR	L	646	888		1534							511	511		
5												431	592		1023							341	341		
6			NE¼ of NW¼																						
7			NW¼ of NW¼																						
8			SW¼ of NW¼																						
9			SE¼ of NW¼																						
10	Russell L. and Bette J. Ewoldt		S 1000' of GOVT LOT 1				11.60		no	SR	L	450	900		1350							450	450		
11			NE¼ of SW¼									300	600		900							300	300		
12			NW¼ of SW¼																						
13			SW¼ of SW¼																						
14			SE¼ of SW¼																						
15																									
16	~~Florence J. Marquart, Agnes J. Gordon, Victor L. Gordon~~ Florence Sarah Victor L. Gordon		~~N½ of S½~~ GOVT LOT 3				14.25		no	SR	L	301	450		751							250	250		
17			NW¼ of SE¼									201	300		501							167	167		
18	Rudolph and Ethel Balstad 1/16 int. Gertrude and Ben F. Stifel 1/16 int. Miegel L. and Jean R. Stifel 1/16 int. Helene Hall 1/16 int.		~~S½ of S½~~ GOVT LOT 4				23.25		no	SR	L	750	600		1350							450	450		
19			SE¼ of SE¼									500	400		900							300	300		
20																									
							94.75					1628	2790		4418	220						1108	1528		
												2447	4188		6635	330						1661	1991		

	Sold for Taxes	Valuations by School Districts as Equalized by Department of Taxation: District No. Rate ___ Mills	District No. Rate ___ Mills	District No. Rate ___ Mills	District No. Rate ___ Mills	District No. Rate ___ Mills	District No. Rate ___ Mills	Tax Including State Homestead ___ Mills	State Tax on Non-Homestead 8.54 Mills	Special Taxes	Special Taxes	Total Taxes	Paid	When Paid (Month Day Year)	Number of Receipt	March Settlement 1963	June Settlement 1963	Penalty	November Settlement 1963	Penalty	Collections to First Monday in January 1964	Penalty	Delinquent on First Monday in January 1964	Total Delinquent Tax and Penalty	Remarks
		Dollars	Dollars	Dollars	Dollars	Dollars	Dollars	$ cts.	$ cts.	$ cts.	$ cts.	$ cts.				$ cts.	$ cts.	$ cts.	$ cts.	$ cts.	$ cts.	$ cts.	$ cts.	$ cts.	
1	SOLD FOR TAXES				H 330			87.64				87.64											87.64	96.40	15433
2																									
3																									
4				511				125.50	7.18 #36			129.56	Balance Paid Part Paid	OCT 17 1963 MAY 31 1963	16149 10891		69.93		59.93						22940 13126
5																									
6																									
7																									
8																									
9																									
10				450				110.52	3.84			114.36	2nd HALF PAID 1st HALF PAID	SEP 26 1963 MAY 1 1963	16530 8787		57.18		57.18						13127
11																									
12																									
13																									
14																									
15																									
16	SOLD FOR TAXES			250				61.40	2.14			63.54	2nd HALF PAID 1st HALF PAID	APR 16 1963 FEB 20 1963	7518 2355	31.77	31.77								13128
17																									
18				450				110.52	3.84			114.36	PAID IN FULL	FEB 20 1963	2350	114.36									13129
19																									
20																									
				1661	H 330	1991		8764 40744 49558	1418			50976				146.13	158.88		117.11				87.64		

Assessment Roll and Tax List of Real Property in the Town of Hobedo

Form 5CD MILLER-DAVIS CO., MINNEAPOLIS

* Indicate Type of Property: R-Residential, C-Commercial, I-Industrial, U-Utility, F-Farm, L-Lakeshore, T-Timber, M-Mineral

	In Whose Name Assessed	Subdivision	Sec. or Lot	Town or Block	Rg.	Number of Acres of Land (Acres 100ths)	No. School District	Indicate Homestead Yes or No	Agri. or Res. Yes or No	Indicate Type of Prop.*	True and Full Valuations: Land Exclusive of Structures and Improvements (Dollars)	Buildings and Other Structures (Dollars)	Machinery Permanently Attached to Real Estate (Dollars)	Total True and Full Value (Dollars)	Assessed Valuations: Homestead Up to $4,000 20% (Dollars)	Rural: Over $4,000 and Non-Homestead 33⅓% (Dollars)	All Other: Timber Land Class 3e 20% (Dollars)	All Other: Homestead Up to $4,000 25% (Dollars)	All Other: Over $4,000 and Non-Homestead 40% (Dollars)	All Other: Machinery Permanently Attached to Real Estate 33⅓% (Dollars)	All Other: Seasonal and Recreational Cabins 33⅓% (Dollars)	Total Assessed Value (Dollars)	Total Assessed Value as Equalized by the Board of Review (Dollars)	Final Equalized Value (Dollars)	Remarks
1	Relph D. & Janet Blaine	NE¼ of NE¼	15	140	28		Un																		
2		NW¼ of NE¼																							
3	John Lind & Elizabeth Lane	~~SW¼ of NE¼~~ GOVT LOT 2				25.72		no	no	C	330 / 220	600 - 900 / 660 - 990		2220 / 1480	264 / 176	300 / 200						564 / 376			
4		SE¼ of NE¼																							
5	The Board of North Central Area Council of the National Council of Young Men's Christian Associations	GOVT LOT 1, lying E. of C.A.R. No. 28, less 3 ac.				4.25		no	no	C	192 / 115	792 / 528		964 / 643	34 / 23	264 / 176						298 / 199			
6	" " " " "	GOVT LOT 1, lying W. of C.A.R. No. 28 ~~NE¼ of NW¼~~																							
7		NW¼ of NW¼																							
8		SW¼ of NW¼																							
9		SE¼ of NW¼																							
10	Joseph L. and Gertrude Sears	3 ac. of GOVT LOT 1, E. of C.A.R. No. 28				3		no	R	L	148 / 37	526 / 351		674 / 450							225 / 150	225 / 150			
11	Fred L. and Lucie M. Nitsch	NE¼ of SW¼				40		yes	R		445 / 270	2160 / 1440		2605 / 1710	513 / 342							513 / 342			
12	" " " "	NW¼ of SW¼				40		yes	T		200			200	40							40			
13	" " " "	SW¼ of SW¼				40		yes	T		200			200	40							40			
14		~~SE¼ of SW¼~~ GOVT LOT 4				23.95		no	R	L	432 / 288	675 / 450		1107 / 738							369 / 246	369 / 246			
15																									
16	The Board of North Central Area Council of the National Council of Young Men's Christian Associations	NE¼ of SE¼																							
17		~~NW¼ of SE¼~~ GOVT LOT 3																							
18		SW¼ of SE¼																							
19		SE¼ of SE¼																							
20																									
						128.95					1392 / 1887	4629 / 6043		6021 / 7930	631 / 891	396 / 564					396 / 594	1392 / 2049			

	Sold for Taxes (Dollars)	Valuations by School Districts as Equalized by Department of Taxation: District No. ___ Rate ___ Mills (Dollars)	District No. ___ Rate ___ Mills (Dollars)	District No. 214 Rate 44 Mills (Dollars)	District No. UN Rate 59 Mills (Dollars)	District No. ___ Rate ___ Mills (Dollars)	District No. ___ Rate ___ Mills (Dollars)	Tax Including State Homestead ___ Mills ($ cts.)	State Tax on Non-Homestead 254 Mills ($ cts.)	Special Taxes ($ cts.)	Special Taxes ($ cts.)	Total Taxes ($ cts.)	Paid	When Paid (Month Day Year)	Number of Receipt	March Settlement 1963 ($ cts.)	June Settlement 1963 ($ cts.)	Penalty ($ cts.)	November Settlement 1963 ($ cts.)	Penalty ($ cts.)	Collections to First Monday in January 1964 ($ cts.)	Penalty ($ cts.)	Delinquent on First Monday in January 1964 ($ cts.)	Total Delinquent Tax and Penalty ($ cts.)	Remarks
1																									
2																									
3				H 264 / 300				149.80	256			152.36	2nd HALF PAID / 1st HALF PAID	SEP 10 1963 / MAY 8 1963	18239 / 8780		76.18		76.18						13423
4																									
5				H 34 / 264				79.14	226			81.40	2nd HALF PAID / 1st HALF PAID	SEP 10 1963 / MAY 8 1963	18239 / 8780		40.70		40.70					13423
6																									
7																									
8																									
9																									
10			225					56.26	192			57.18	PAID IN FULL	MAY 3 1963	10893		57.18								
11			H 513					128.48				128.48	2nd HALF PAID / 1st HALF PAID	OCT 9 1963 / MAY 3 1963	10881		62.99		62.99						13180
12			H 40					9.82				9.82	2nd HALF PAID / 1st HALF PAID	OCT 9 1963 / MAY 3 1963	18564 / 10881		4.91		4.91					22941 / 13181	13181
13			H 40					9.82				9.82	2nd HALF PAID / 1st HALF PAID	OCT 9 1963 / MAY 3 1963	10881		4.91		4.91						13181
14	Bleuch 60 / Johnson 309		369					90.62	316	Bleuch 15.26 / Johnson 78.52		93.78	Balance Due / Full Paid	MAY 3 1963 / MAY 24 1963	10881 / 9765		7.63 / 78.52		7.63						13181 / 13132
15																									
16																									
17																									
18																									
19																									
20																									
			H 513 / 594 / 1107	H 319 / 564 / 883	= 841 / = 1158 / = 1999			218.94 / 291.50 / 510.44	990			530.34					333.02		197.32						

Assessment Roll and Tax List of Real Property in the Town of Hobedo, Cass County, Minnesota, for Taxes for the Year 1962.

Form 5CD MILLER-DAVIS CO., MINNEAPOLIS

* Indicate Type of Property: R-Residential, C-Commercial, I-Industrial, U-Utility, F-Farm, L-Lakeshore, T-Timber, M-Mineral

A NA

In Whose Name Assessed		Description of Property: Subdivision	Sec. or Lot	Town or Block	Rg.	Number of Acres of Land (Acres 100ths)	No. School District	Indicate Homestead Yes or No	Agr. or Seas. Rec. Yes or No	Indicate Type of Property *	True and Full Valuations: Land Exclusive of Structures and Improvements (Dollars)	Buildings and Other Structures (Dollars)	Machinery Permanently Attached to Real Estate (Dollars)	Total True and Full Value (Dollars)	Assessed Valuations: Rural: Homestead Up to $4,000 20% (Dollars)	Rural: Over $4,000 and Non-Homestead 33⅓% (Dollars)	All Other: Timber Land Class 3e 20% (Dollars)	All Other: Homestead Up to $4,000 25% (Dollars)	All Other: Over $4,000 and Non-Homestead 40% (Dollars)	All Other: Machinery Permanently Attached to Real Estate 33⅓% (Dollars)	All Other: Seasonal and Recreational Cabins 33⅓% (Dollars)	Total Assessed Value (Dollars)	Total Assessed Value as Equalized by the Board of Review (Dollars)	Final Equalized Value (Dollars)
Alfred J. Maniche	1	NE¼ of NE¼	16	140	28	40	Twp	no	yes	T	240			240		80						80		
State of Minnesota	2	NW¼ of NE¼																						
State of Minnesota	3	SW¼ of NE¼																						
Alfred J. Maniche	4	SE¼ of NE¼				40		no	yes	T	240			240		80						80		
	5																							
State of Minnesota	6	NE¼ of NW¼																						
State of Minnesota	7	NW¼ of NW¼																						
George C. Hagen	8	W½ of SW¼ of NW¼				20		yes	yes	T	120			120	24							24		
State of Minnesota	9	SE¼ of NW¼																						
Ancel and Ruth Bishop	10	E½ of SW¼ of NW¼				20		no	yes	T	120			120		40						40		
State of Minnesota	11	NE¼ of SW¼																						
Thomas H. and Erma E. Whitman	12	NW¼ of SW¼				40		no	no	R	360	225		585		195						195		
State of Minnesota	13	SW¼ of SW¼									240	150		390		130						130		
	14	SE¼ of SW¼																						
	15																							
State of Minnesota	16	NE¼ of SE¼																						
State of Minnesota	17	NW¼ of SE¼																						
State of Minnesota	18	SW¼ of SE¼																						
State of Minnesota	19	SE¼ of SE¼																						
	20																							
						160					960	150		1110	24	330						354		
											1050	225		1305		395						419		

	Sold for Taxes (Dollars)	Valuations by School Districts as Equalized by Department of Taxation: District No. ___ Rate ___ Mills (Dollars)	District No. ___ Rate ___ Mills (Dollars)	District No. 2 Rate 43 Mills (Dollars)	District No. 4 Rate 43 Mills (Dollars)	District No. ___ Rate ___ Mills (Dollars)	District No. ___ Rate ___ Mills (Dollars)	Tax including State Homestead ___ Mills ($ cts.)	State Tax on Non-Homestead 6.5 Mills ($ cts.)	Special Taxes ($ cts.)	Special Taxes ($ cts.)	Total Taxes ($ cts.)		Paid: When Paid Month Day Year	Number of Receipt	March Settlement 1963 ($ cts.)	June Settlement 1963 ($ cts.)	Penalty ($ cts.)	November Settlement 1963 ($ cts.)	Penalty ($ cts.)	Collections to First Monday in January 1964 ($ cts.)	Penalty ($ cts.)	Delinquent on First Monday in January 1964 ($ cts.)	Total Delinquent Tax and Penalty ($ cts.)	Remarks
1				80				1964	68			2032	1	PAID IN FULL MAY 2 0 1963	10585		2032								
2													2												
3													3												
4				80				1964	68			2032	4	PAID IN FULL MAY 2 0 1963	10585		2032								13133
5													5												
6													6												
7													7												
8				H 24				590				590	8	1/2 HALF PAID OCT 3 1 1962 / 1/2 HALF PAID MAY 3 1 1963	20119 / 13303		295		295					22942	13138
9													9												
10				40				982	34			1016	10	PAID IN FULL APR 2 3 1963	13792		1016								13134
11													11												
12					195			5180	166			5346	12	PAID IN FULL MAY 3 1 1963	13236		5346								13135
13													13												
14													14												
15													15												
16													16												
17													17												
18													18												
19													19												
20													20												
				H 24				5180																	
				200	195	395		5500	336			1016					10721		295						
				224		419		10680																	

Assessment Roll and Tax List of Real Property in the Town of Hakedo, Cass County, Minnesota, for Taxes for the Year 1962.

Form 5CD MILLER-DAVIS CO., MINNEAPOLIS

* Indicate Type of Property: R-Residential, C-Commercial, I-Industrial, U-Utility, F-Farm, L-Lakeshore, T-Timber, M-Mineral

A NA

	In Whose Name Assessed	Description of Property: Subdivision	Sec. or Lot	Town or Block	Rng.	Number of Acres of Land (Acres 100ths)	No. School District	Indicate Homestead Veterans Yes or No	Agr. or Seas. Hom. Yes or No	* Indicate Type of Property	True and Full Valuations: Land Exclusive of Structures and Improvements	Buildings and Other Structures	Machinery Permanently Attached to Real Estate	Total True and Full Value	Assessed Valuations: Rural: Homestead Up to $4,000 20%	Rural: Over $4,000 and Non-Homestead 33⅓%	All Other: Timber Land Class 3a 20%	All Other: Homestead Up to $4,000 25%	All Other: Over $4,000 and Non-Homestead 40%	All Other: Machinery Permanently Attached to Real Estate 33⅓%	All Other: Seasonal and Recreational Cabins 33⅓%	Total Assessed Value	Total Assessed Value as Equalized by the Board of Review	Final Equalized Value
						Acres					Dollars	Dollars	Dollars	Dollars	Dollars	Dollars	Dollars	Dollars	Dollars	Dollars	Dollars	Dollars	Dollars	Dollars
State of Minnesota	1	NE¼ of NE¼	17	140	28		Un.																	
Cecile L. and Jack H. Morris	2	GOVT LOT 1				27.50		no	no	C	525	1449 - 273		4175	400	724						1124		
								yes	no		350	785 - 147		2784	267	483						750		
Christine C. Miller	3	N½ of GOVT LOT 2, less 1.93				14		no	no	R L	366	698		1035							345	345		
											240	430		670							230	230		
Geo. C. and Anna C. Hagen	4	SE¼ of NE¼				40		yes	yes	F	360	1050		1410	282							282		
Rudolph H. and Ardis M. Lallman	5	Part of GOVT LOT 2						no	no	R L	315	1489		1804							469	469		
											210	720		930							312	312		
Alice B. Rolfe	6	6.46 in lake of GOVT LOT 2				1		no	no	R L	67	270		337							112	112		
											45	180		225							75	75		
Brenton Bros., Inc.	7	S. 165' of GOVT LOT 2				9		no	no	R L	450	2947		3397							1132	1132		
											300	1965		2265							755	755		
	8	SW¼ of NW¼																						
	9	SE¼ of NW¼																						
Martha A. Rose	10	About 1 ac. of NW¼ of GOVT LOT 2				1		no	no	R L	156	712		868							289	289		
											104	475		579							193	193		
	11	NE¼ of SW¼																						
	12	NW¼ of SW¼																						
James L. and Mae Scott	13	2.295 of S½ of GOVT LOT 4 150' N. + S. from NW cor. of S½ of GOVT LOT 4				2		yes	no	R	150	2100		2250	450							450		
											100	1400		1500	300							300		
Lester J. Brooks	14	5½ of GOVT LOT 4, less 150' N. + S. from NW cor. + less 2 acres						no	no	R L	225	2369		2594							858	858		
											150	1560		1710							572	572		
William Hand & Chase Proper	15	S. from NW cor. + less 2 acres						yes	no	L	397	270		667	133							133		
											265	180		445	89							89		
Geo. C. and Anna C. Hagen	16	NE¼ of SE¼				40		yes	yes	T	280			280	56							56		
Brenton Bros., Inc.	17	GOVT LOT 3				49.50		no	yes	T	750			750		250						250		
Louise A. Hark	18	N½ of GOVT LOT 4				16		no	no	R L	613	3690		4303							1400	1400		
											392	2410		2802							934	934		
Otto George Eckdahl	19	Part of GOVT LOT 5				18.75		yes	no	L	278	345		623	123							123		
											190	230		410	82							82		
Arnie Leonard Eckdahl	20	Part of GOVT LOT 5						no	no	L	270			270		90						90		
											180			180		60						60		
						284.25					3969	13116		16902	1016	498					3077	4591		
											5088	19147		24235	1444	1064					4604	7112		

	Sold for Taxes	Valuations by School Districts as Equalized by Department of Taxation: District No. ___ Rate ___ Mills	District No. ___ Rate ___ Mills	District No. 111 Rate 24 Mills	District No. 111 Rate 24 Mills	District No. 111 Rate 24 Mills	District No. ___ Rate ___ Mills	Tax including State Homestead ___ Mills	State Tax on Non-Homestead 6.54 Mills	Special Taxes	Special Taxes	Total Taxes
		Dollars	Dollars	Dollars	Dollars	Dollars	Dollars	$ cts.	$ cts.	$ cts.	$ cts.	$ cts.
1												
2				H 400 / 724				298.52	6.18			304.70
3				345				84.72	2.94			87.66
4				H 282				69.26				69.26
5				468				114.94	4.00			118.94
6				112				27.50	0.96			28.46
7				1132				278.00	9.66			287.66
8												
9												
10				289				70.98	2.46			73.44
11												
12												
13				H 450				119.52				119.52
14				600 / ~~1000~~	a/c to $9.63			147.36 / ~~270.72~~	5.36 / 5.17	153.45 / ~~275.89~~		153.45 / ~~275.89~~
15				H 133				35.32				35.32
16				H 56				13.76				13.76
17				250				61.40	2.14			63.54
18				1400				343.82	11.96			355.78
19					H 123			32.66				32.66
20					90			23.90	0.76			24.66
				H 339	H 1116	= 1444		309.92				
				4838		= 3614		1275.10	48.38			1323.48
				5192	1920	7112		1785.02				

	Paid	When Paid (Month Day Year)	Number of Receipt	March Settlement 1961	June Settlement 1961	Penalty	November Settlement 1961	Penalty	Collections to First Monday in January 1964	Penalty	Delinquent on First Monday in January 1964	Total Delinquent Tax and Penalty	Remarks
				$ cts.	$ cts.	$ cts.	$ cts.	$ cts.	$ cts.	$ cts.	$ cts.	$ cts.	
1													
2	Balance Paid Part Paid	OCT 29 1963 MAY 31 1963	19412 10871		154.70		150.00						
3	2nd HALF PAID 1st HALF PAID	OCT 20 1963 MAY 20 1963	19343 10579		43.83		42.83						Paid Under Protest
4	2nd HALF PAID 1st HALF PAID	OCT 31 1963 MAY 31 1963	19717 13303		34.63		34.63						
5	2nd HALF PAID 1st HALF PAID	OCT 28 1963 MAY 31 1963	19600 10886		59.47		59.47						
6	PAID IN FULL	APR 17 1963	5783		28.46								
7	PAID IN FULL	APR 5 1963	6195		287.66								
8													
9													
10	2nd HALF PAID PAID IN FULL	OCT 29 1963 MAY 31 1963	19915 9764		36.72		36.72						Paid Under Protest
11													
12													
13	2nd HALF PAID 1st HALF PAID	OCT 4 1963 MAY 20 1963	19787 10599		59.76		59.76						Paid Under Protest
14	Balance Paid Part Paid	OCT 7 1963 MAY 31 1963	19865 11388		72.68		79.80						65.56 abated Paid Under Protest
15	PAID IN FULL	MAY 6 1963	5397		35.32								
16	2nd HALF PAID 2nd HALF PAID	OCT 31 1963 MAY 31 1963	20118 13303		6.88		6.88						
17	PAID IN FULL	APR 5 1963	6195		63.54								
18	Balance Paid Part Paid	OCT 31 1963 MAY 31 1963	20153 13303		180.00		175.78						
19	PAID IN FULL	NOV 20 1963	20145						32.66				
20	PAID IN FULL	JAN 09 1963	1292	24.66									
				24.66	1063.65		646.87		32.66				

Assessment Roll and Tax List of Real Property in the Town of Hobart

Form 5CD · MILLER-DAVIS CO., MINNEAPOLIS

* Indicate Type of Property: R-Residential, C-Commercial, I-Industrial, U-Utility, F-Farm, L-Lakeshore, T-Timber, M-Mineral

	IN WHOSE NAME ASSESSED	DESCRIPTION OF PROPERTY: SUBDIVISION	Sec. or Lot	Town or Block	Rng.	Number of Acres of Land (Acres 100ths)	No. School District	Indicate Homestead Yes or No	Agri. Seas. Recr. Yes or No	* Indicate Type of Property	TRUE AND FULL VALUATIONS: LAND Exclusive of Structures and Improvements (Dollars)	BUILDINGS and Other Structures (Dollars)	MACHINERY Permanently Attached to Real Estate (Dollars)	TOTAL True and Full Value (Dollars)	ASSESSED VALUATIONS: RURAL: Homestead Up to $4,000 20% (Dollars)	RURAL: Over $4,000 and Non-Homestead 33⅓% (Dollars)	ALL OTHER: Timber Land Class 3a 20% (Dollars)	ALL OTHER: Homestead Up to $4,000 25% (Dollars)	ALL OTHER: Over $4,000 and Non-Homestead 40% (Dollars)	ALL OTHER: Machinery Permanently Attached to Real Estate 33⅓% (Dollars)	ALL OTHER: Seasonal and Recreational Cabins 33⅓% (Dollars)	TOTAL ASSESSED VALUE (Dollars)	Total Assessed Value as Equalized by the Board of Review (Dollars)	FINAL EQUALIZED VALUE (Dollars)
1		NE¼ of NE¼	18	140	28		Un.																	
2		NW¼ of NE¼																						
3		SW¼ of NE¼																						
4		SE¼ of NE¼																						
5																								
6		NE¼ of NW¼																						
7		NW¼ of NW¼																						
8		SW¼ of NW¼																						
9		SE¼ of NW¼																						
10																								
11		NE¼ of SW¼																						
12		NW¼ of SW¼																						
13	Eugene M. Connor	GOVT LOT 3 ~~SW¼ of SW¼~~				12		no	yes	T	210			210	70							70		
14	Leonard and Ida Labaka	GOVT LOT 2, less 9.65 acs. platted "Island View"				8.60		no	yes	T	210			210	70							70		
15	Emil Bisler	E. 757.9' of GOVT LOT 1						no	R	L	346 251	1080 720		1426 971							475 317	475 317		
16		NE¼ of SE¼																						
17		NW¼ of SE¼																						
18	Leonard and Ida Labaka	GOVT LOT 1, less E. 757.9' and less 9.65 acs. platted "Island View"				20.90		no	yes	T	405			405	135							135		
19		SE¼ of SE¼																						
20																								
						41.50					1056 1171	720 1080		1776 2251	275						317 475	592 750		

	SOLD FOR TAXES	VALUATIONS BY SCHOOL DISTRICTS AS EQUALIZED BY DEPARTMENT OF TAXATION: District No. ____ Rate ____ Mills	District No. ____ Rate ____ Mills	District No. 656 Rate 54 Mills	District No. ____ Rate ____ Mills	District No. ____ Rate ____ Mills	District No. ____ Rate ____ Mills	Tax Including State Homestead ____ Mills	State Tax on Non-Homestead 8.54 Mills	SPECIAL TAXES	SPECIAL TAXES	TOTAL TAXES	PAID	WHEN PAID (Month Day Year)	Number of Receipt	March Settlement 1963	June Settlement 1963	Penalty	November Settlement 1963	Penalty	Collections to First Monday in January 1964	Penalty	Delinquent on First Monday in January 1964	Total Delinquent Tax and Penalty	REMARKS
		Dollars	Dollars	Dollars	Dollars	Dollars	Dollars	$ cts.	$ cts.	$ cts.	$ cts.	$ cts.				$ cts.	$ cts.	$ cts.	$ cts.	$ cts.	$ cts.	$ cts.	$ cts.	$ cts.	
1																									
2																									
3																									
4																									
5																									
6																									
7																									
8																									
9																									
10																									
11																									
12																									
13	SOLD FOR TAXES			70				1720	60			1780	PAID IN FULL	JUN 20 1963	12952				1780						Rec. Ins. 27
14	SOLD FOR TAXES			70				1720	60			1780													18436
15				475				11666	406			12072	PAID IN FULL	MAY 20 1963	10577		12072						1780	1936	19881 13146
16																									
17																									
18	SOLD FOR TAXES			135				3316	116			3432											3432		19881
19																									
20																									
				750				18422	642			19064					12072		1780				5212		

Assessment Roll and Tax List of Real Property in the Town of Hatredo

Form 5CD MILLER-DAVIS CO., MINNEAPOLIS

* Indicate Type of Property: R-Residential, C-Commercial, I-Industrial, U-Utility, F-Farm, L-Lakeshore, T-Timber, M-Mineral

		DESCRIPTION OF PROPERTY																										
													TRUE AND FULL VALUATIONS				ASSESSED VALUATIONS											
																		RURAL		ALL OTHER								
IN WHOSE NAME ASSESSED		SUBDIVISION	Sec. or Lot	Town or Block	Reg.	Number of Acres of Land		No. School District	Indicate Homestead or Not	Agri. or Rural Res. or Not	* Indicate Type of Property	LAND Exclusive of Structures and Improvements	BUILDINGS and Other Structures	MACHINERY Permanently Attached to Real Estate	TOTAL True and Full Value	Homestead Up to $4,000 20%	Over $4,000 and Non-Homestead 33⅓%	Timber Land Class 3a 20%	Homestead Up to $4,000 25%	Over $4,000 and Non-Homestead 40%	MACHINERY Permanently Attached to Real Estate 33⅓%	Seasonal and Recreational Cabins 33⅓%	TOTAL ASSESSED VALUE	Total Assessed Value as Equalized by the Board of Review	FINAL EQUALIZED VALUE
						Acres	100ths					Dollars	Dollars	Dollars	Dollars	Dollars	Dollars	Dollars	Dollars	Dollars	Dollars	Dollars	Dollars	Dollars	Dollars
Walter A Hughes	1	~~NE¼NE¼~~ GOVT LOT 2	19	140	28	33	25	Uni	no	4-yr	T	396			396		132						132		
1964 Minneapolis	2	NW¼NE¼																							
	3	SW¼NE¼																							
William S. Liskey	4	SE¼NE¼NE¼ GOVT LOT 1				34	50		no	SR	T	324	300		624										
Earl Nelendahl	5	W 975' of GOVT LOT 8							no		C	375	451-1426		2738	262	495					208	208		
Naullus Land Co.	6	NE¼NW¼				40			no	4-yr	T	270	625-937		1826	175	317						737		
" " "	7	~~NW¼NW¼~~ GOVT LOT 3				32	12		no	4-yr	T	384			384		128						128		
	8	~~SW¼NW¼~~ GOVT LOT 4				32	04		no	4-yr	T	384			384		128						128		
Elmer Bailey and H. L. Reynolds	9	SE¼NW¼				40			no	4-yr	T	270			270		90						90		
	10																								
Elmer Bailey and H. L. Reynolds	11	NE¼SW¼				40			no	4-yr	T	270			270		90						90		
Naullus Land Co.	12	~~NW¼SW¼~~ GOVT LOT 5				31	96		no	4-yr	T	270			270		90						90		
Erick and Karin Hakstrom	13	~~SW¼SW¼~~ GOVT LOT 6				31	88		no	no	R	330	945		1440	288							288		
Adolph and Alma Nelson	14	SE¼SW¼				40			no	4-yr	T	280	620		960	192							192		
Earl Nelendahl	15	W 650' of NE¼ of SE¼ S. of Hy. No. 84							no	4-yr	T	280			280	56							56		
Carroll Miles Runions	16	E 410' of NE¼ of SE¼ S. of Hy. No. 84				16			no	4-yr	T	30			30		10						10		
H. A. Clark	17	NW¼SE¼				40			no	4-yr	T	70			70	14							14		
	18	SW¼SE¼																							
Carroll Miles Runions	19	E 545' of ~~NE¼SE¼~~ GOVT LOT 8				32	50		no	4-yr	C	450	876-1314		2034	144	438						582		
William S. Liskey	20	That part of NE¼ of SE¼ lying N. + W. of Tr. Hwy.				24			no	SR	L	300	180-370		1256	90	242						332		
												225	450		675							225	225		
(con't on next page)						468	25					150	300		450							150	150		
												4338	3802		8200	533	1487					358	2378		
												4853	5642		10495	764	1791					433	2988		

	SOLD FOR TAXES	VALUATIONS BY SCHOOL DISTRICTS AS EQUALIZED BY DEPARTMENT OF TAXATION (District No. / Rate ___ Mills)						Tax including State Homestead ___ Mills	State Tax on Non-Homestead 8.54 Mills	SPECIAL TAXES	SPECIAL TAXES	TOTAL TAXES	PAID	WHEN PAID (Month Day Year)	Number of Receipt	March Settlement 1963	June Settlement 1963	Penalty	November Settlement 1963	Penalty	Collections to First Monday in January 1964	Penalty	Delinquent on First Monday in January 1964	Total Delinquent Tax and Penalty	REMARKS
		Dollars	Dollars	Dollars	Dollars	Dollars	Dollars	$ cts.	$ cts.	$ cts.	$ cts.	$ cts.				$ cts.	$ cts.	$ cts.	$ cts.	$ cts.	$ cts.	$ cts.	$ cts.	$ cts.	
1				132				3242	1122			3354	PAID IN FULL	MAY 31 1963	16368		33 54								
2																									
3																									
4				205				5108	178			5286	PAID IN FULL	MAY - 1963	12951		52 86								
5					11 262 } 475 }			195 74	406			199 80	2ND HALF PAID / 1ST HALF PAID	OCT 1 1963 / MAY 31 1963	19728 / 10911				99 90		99 90			Paid Under Protest
6	SOLD FOR TAXES			90				2210	76			2286													
7	SOLD FOR TAXES			128				3144	110			3254													
8	SOLD FOR TAXES			128				3144	110			3254													
9				90				2210	78			2288	PAID IN FULL	MAY 31 1963	10880		22 88								
10																									
11				90				2210	78			2288	PAID IN FULL	MAY 31 1963	10880		22 88								
12	SOLD FOR TAXES			90				2210	78			2288													
13				H 288				7072				7072	PAID IN FULL	MAY 22 1963	12731		70 72								
14				H 56				1376				1376	PAID IN FULL / 2ND HALF PAID	MAY 22 1963 / OCT 1 1963	12732 / 19728		13 76								
15				10				246	08			254	1ST HALF PAID	MAY 31 1963	10911		1 27		1 27						Paid Under Protest
16				H 14				344				344	PAID IN FULL	APR 30 1963	5164		3 44								
17				120				2948	102			3050	2ND HALF PAID / 1ST HALF PAID	OCT 31 1963 / MAY 31 1963	5164 / 10837		15 25		15 25						
18																									
19					11 144 } 438 }			15458	374			15832	PAID IN FULL	APR 30 1963	5164		158 32								
20				225				6226	192			5718													
				H 359 / 1811 / 1669	H 446 = 7.4 / 911 = 22.34 / 13.19 = 34.83			35032 / 40990 / 76022	1902			77924					779 24		116 42				57 18	962 90	

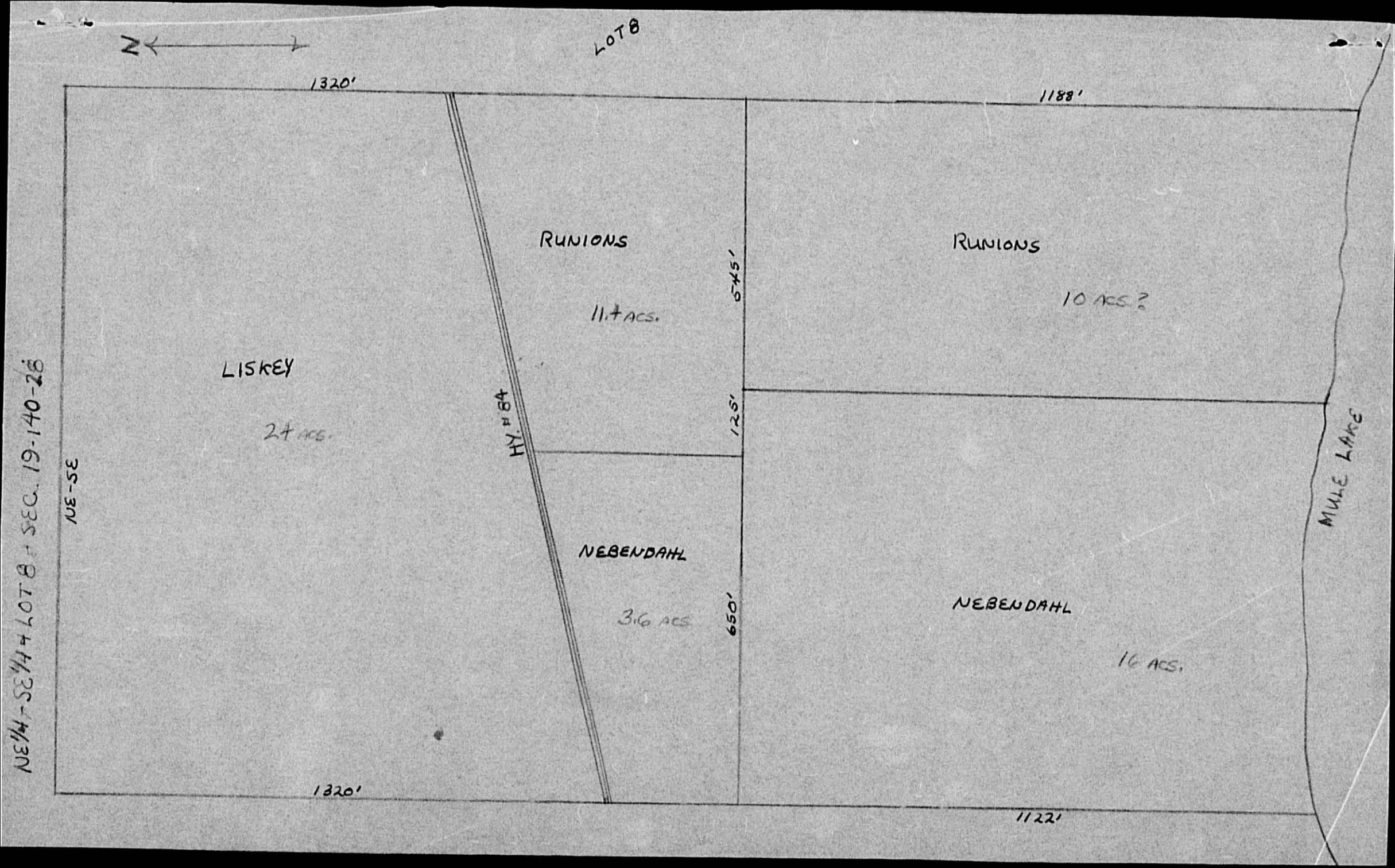
N
LOT 8
1320'
1188'
RUNIONS
11.4 ACS.
RUNIONS
10 ACS.?
LISKEY
24 ACS.
HY. # 84
545'
125'
650'
NEBENDAHL
3.6 ACS.
NEBENDAHL
16 ACS.
MULE LAKE
NE-SE
NE¼-SE¼ + LOT 8 - SEC. 19-140-28
1320'
1122'

Form 5CD MILLER-DAVIS CO., MINNEAPOLIS

Assessment Roll and Tax List of Real Property in the Town of Hobedo

* Indicate Type of Property: R-Residential, C-Commercial, I-Industrial, U-Utility, F-Farm, L-Lakeshore, T-Timber, M-Mineral

	IN WHOSE NAME ASSESSED	DESCRIPTION OF PROPERTY: SUBDIVISION	Sec. or Lot	Town or Block	Rng.	Number of Acres of Land: Acres	100ths	No. School District	Indicate Homestead Yes or No	Agri. or Seas. Rec. Yes or No	* Indicate Type of Property	TRUE AND FULL VALUATIONS: LAND Exclusive of Structures and Improvements	BUILDINGS and Other Structures	MACHINERY Permanently Attached to Real Estate	TOTAL True and Full Value	ASSESSED VALUATIONS: Homestead Up to $4,000 20%	RURAL: Over $4,000 and Non-Homestead 33⅓%	ALL OTHER: Timber Land Class 3a 20%	Homestead Up to $4,000 25%	Over $4,000 and Non-Homestead 40%	MACHINERY Permanently Attached to Real Estate 33⅓%	Seasonal and Recreational Cabins 33⅓%	TOTAL ASSESSED VALUE	Total Assessed Value as Equalized by the Board of Review	FINAL EQUALIZED VALUE
												Dollars	Dollars	Dollars	Dollars	Dollars	Dollars	Dollars	Dollars	Dollars	Dollars	Dollars	Dollars	Dollars	Dollars
1		NE¼ of NE¼	19	140	28			Un																	
2		NW¼ of NE¼																							
3		SW¼ of NE¼																							
4		SE¼ of NE¼																							
5	H. L. and L. Adeline Haun	Part of GOVT LOT 7				1	84		yes	no	L	225 150	900 600		1125 750	225 150							225 150		
6		NE¼ of NW¼																							
7		NW¼ of NW¼																							
8		SW¼ of NW¼																							
9		SE¼ of NW¼																							
10	Thomas M. and Edith E. Van Alstine (Residence Home Maybury)	1.11 acs of GOVT LOT 7				1	11		no	SR	L	225 150	990 660		1215 810							405 270	405 270		
11		NE¼ of SW¼																							
12		NW¼ of SW¼																							
13		SW¼ of SW¼																							
14		SE¼ of SW¼																							
15	Peter and Olga Zumbrunnen	7.3 acs of GOVT LOT 7				7	30		no	no	L	360 240			360 240		120 80						120 80		
16		NE¼ of SE¼																							
17		NW¼ of SE¼																							
18	Adolph and Alma Nelson	GOVT LOT 7, less sold				36			no yes	no	C	315 210	150-225 400-600		1140 760	183 122	75 50						258 172		
19		SW¼ of SE¼																							
20	Graham M. and Grace E. Bergen	Part of GOVT LOT 7				2	33		no	no	L	360 240	675 450		1035 690		345 230						345 230		
						49	08					990	3240		4230	372	360					405	945		
												1485	3390		4875	408	540					405	1353		

Cass County, Minnesota, for Taxes for the Year 1962.

	SOLD FOR TAXES	VALUATIONS BY SCHOOL DISTRICTS AS EQUALIZED BY DEPARTMENT OF TAXATION: District No. ___ Rate ___ Mills	District No. ___ Rate ___ Mills	District No. 11 Rate 49 Mills	District No. 11 Rate 49 Mills	District No. ___ Rate ___ Mills	District No. ___ Rate ___ Mills	Tax including State Homestead ___ Mills	State Tax on Non-Homestead 8.54 Mills	SPECIAL TAXES	SPECIAL TAXES	TOTAL TAXES	PAID	WHEN PAID	Number of Receipt	March Settlement 1963	June Settlement 1963	Penalty	November Settlement 1963	Penalty	Collections to First Monday in January 1964	Penalty	Delinquent on First Monday in January 1964	Total Delinquent Tax and Penalty	REMARKS
		Dollars	Dollars	Dollars	Dollars	Dollars	Dollars	$ cts.	$ cts.	$ cts.	$ cts.	$ cts.		Month Day Year		$ cts.	$ cts.	$ cts.	$ cts.	$ cts.	$ cts.	$ cts.	$ cts.	$ cts.	
1																									
2																									
3																									
4																									
5				H 225				59.76				59.76	PAID IN FULL	AUG 9 1963	17505				59.76	1.50					13153
6																									
7																									
8																									
9																									
10		4.05						94.46	3.46			102.92	Balance Paid Part Paid	AUG 22 1963 APR 22 1963	17958 3195		51.00		57.92						13154
11																									
12																									
13																									
14																									
15				120				31.88	1.02			32.90	PAID IN FULL	FEB 25 1963	4379	32.90									13155
16																									
17																									
18				H 133 75				68.52	.64			69.16	PAID IN FULL	MAY 22 1963	12732		69.16								13151
19																									
20				345				91.63	2.94			94.56	PAID IN FULL	MAY 24 1963	9766		94.56								
		4.05		H 408 = 4.8 540 = 9.45 945 = 13.5				251.72 94.46 351.24	8.06			359.30				32.90	214.72		111.68						Paid Under Protest

Form 5CD · MILLER-DAVIS CO., MINNEAPOLIS

Assessment Roll and Tax List of Real Property in the Town of Hobbs, Cass County, Minnesota, for Taxes for the Year 1962.

* Indicate Type of Property: R-Residential, C-Commercial, I-Industrial, U-Utility, F-Farm, L-Lakeshore, T-Timber, M-Mineral

	IN WHOSE NAME ASSESSED		DESCRIPTION OF PROPERTY: SUBDIVISION	Sec. or Lot	Town or Block	Rng.	Number of Acres of Land (Acres 100ths)	No. School District	Indicate Homestead Yes or No	Agrt. or Rmr. Yes or No	* Indicate Type of Property	TRUE AND FULL VALUATIONS: LAND Exclusive of Structures and Improvements 48%	BUILDINGS and Other Structures 48%	MACHINERY Permanently Attached to Real Estate	TOTAL True and Full Value	ASSESSED VALUATIONS: Homestead Up to $4,000 20%	RURAL: Over $4,000 and Non-Homestead 33⅓%	ALL OTHER: Timber Land Class 3e 20%	Homestead Up to $4,000 25%	Over $4,000 and Non-Homestead 40%	MACHINERY Permanently Attached to Real Estate 33⅓%	Seasonal and Recreational Cabins 33⅓%	TOTAL ASSESSED VALUE	Total Assessed Value as Corrected by Board of Review	FINAL EQUALIZED VALUE
												Dollars	Dollars	Dollars	Dollars	Dollars	Dollars	Dollars	Dollars	Dollars	Dollars	Dollars	Dollars	Dollars	Dollars
1	J. R. and Frances E. Bridge	1	~~N½ of NE¼~~ GOVT LOT 1	20	140	28	37.75	Unorganized	no	yes	T	456			456		152						152		
2		2	NW¼ of NE¼																						
3		3	SW¼ of NE¼																						
4	State of Minnesota	4	SE¼ of NE¼																						
5	Kenneth C. and Phyllis H. A. Rice	5	N. 9 acs. of Lot 4 & S. 200' of N. 330' of that part of SW¼ of NW¼ lying W. of Hy. 84				9.90		no	yes	no	C	247 / 165	1701 / 1330	2551 / 1995	4793 / 3196	448 / 297	850 / 567					1298 / 866		
6		6	NE¼ of NW¼																						
7		7	NW¼ of NW¼																						
8		8	SW¼ of NW¼																						
9	Erick L. and Margaret E. Lore	9	GOVT LOT 4, less 18.25 acs.				18		no	yes	R	L	436 / 271	603 / 402		1039 / 643							346 / 231	346 / 231	
10	Lyon L. Smythe	10	9.25 acs. of GOVT LOT 4				9.25		no	yes	R	L	325 / 150	900 / 600		1225 / 750							375 / 250	375 / 250	
11	Walter H. and Dorothy Thompson	11	NE¼ of SW¼				40		no	yes	T		210			210		70						70	
12	Felton Enterprises, Inc.	12	NW¼ of SW¼ N of Hwy, less W. 300'				10.40		no	yes	T		132			132		44						44	
13	George H. and Sarah Lee Hafner	13	~~SW¼ of SW¼~~ GOVT LOT 6				37.50		no	yes	R	L	707 / 467	301 / 201		1003 / 667							334 / 223	334 / 223	
14	State of Minnesota	14	~~SE¼ of SW¼~~ GOVT LOT 7																						
15	George H. and Sarah Mae Hafner	15	NW¼ of SW¼ S. of Hy.				28		no	yes	T		195			195		65						65	
16	State of Minnesota	16	NE¼ of SE¼																						
17	State of Minnesota	17	NW¼ of SE¼																						
18	State of Minnesota	18	~~SW¼ of SE¼~~ GOVT LOT 8																						
19	State of Minnesota	19	SE¼ of SE¼																						
20		20																							
	(Cont. on next page)						196.60						2067 / 2603	4234 / 6350		6301 / 8953	299 / 448	996 / 1181					704 / 1055	1701 / 2684	

	SOLD FOR TAXES	VALUATIONS BY SCHOOL DISTRICTS AS EQUALIZED BY DEPARTMENT OF TAXATION: District No. ___ Rate ___ Mills	District No. ___ Rate ___ Mills	District No. 2 Rate 42 Mills	District No. 4 Rate 42 Mills	District No. ___ Rate ___ Mills	District No. ___ Rate ___ Mills	Tax Including State Homestead ___ Mills	State Tax on Non-Homestead 8.54 Mills	SPECIAL TAXES	SPECIAL TAXES	TOTAL TAXES	PAID	WHEN PAID (Month Day Year)	Number of Receipt	March Settlement 1963	June Settlement 1963	Penalty	November Settlement 1963	Penalty	Collections to First Monday in January 1964	Penalty	Delinquent on First Monday in January 1964	Total Delinquent Tax and Penalty	REMARKS
		Dollars	Dollars	Dollars	Dollars	Dollars	Dollars	$ cts.	$ cts.	$ cts.	$ cts.	$ cts.		Month Day Year		$ cts.	$ cts.	$ cts.	$ cts.	$ cts.	$ cts.	$ cts.	$ cts.	$ cts.	
1				155				37.32	1.30			38.62	1	2nd HALF PAID OCT 3 0 1963 / 1st HALF PAID JUN 3 0 1963	19577 / 15161		19.31		19.31						23958 / 13008
2																									
3																									
4																									
5					H 448 / 850			34.74	7.26			35.00	5	2nd HALF PAID AUG 2 0 1963 / 1st HALF PAID MAY 2 7 1963	18346 / 12910		176.00		176.00						13157
6																									
7																									
8																									
9				346				84.48	2.96			87.44	9	2nd HALF PAID OCT 2 5 1963 / 1st HALF PAID MAY 2 0 1963	19103 / 15870		43.97		43.97				22960	13008
10				375				92.10	3.20			95.30	10	2nd HALF PAID OCT 1963 / 1st HALF PAID MAY 3 1 1963	15015 / 09000		47.65		47.65				22958	13157
11	SOLD FOR TAXES			70				17.20	0.60			17.80	11									17.80		17.80	
12				44				10.80	0.38			11.18	12	2nd HALF PAID OCT 1 8 1963 / 1st HALF PAID NOV 1 4 1963	18756 / 13655		5.59		5.59				22980	13160
13				334				82.02	2.86			84.88	13	2nd HALF PAID AUG 1 6 1963 / 1st HALF PAID MAY 2 0 1963	17892 / 10600		42.44		42.44				Paid Under Protest	13161
14																									
15				65				15.96	0.56			16.52	15	2nd HALF PAID AUG 1 6 1963 / 1st HALF PAID MAY 2 0 1963	17892 / 10600		8.26		8.26						13161
16																									
17																									
18																									
19																									
20																									
				1286	H 448 / 850 / 1298	2236 / 2684		34474 / 34037 / 68512	1912			70424					343.22		343.22				17.80		

Assessment Roll and Tax List of Real Property in the Town of Hobedo, Cass County, Minnesota, for Taxes for the Year 1962.

Form 5CD · MILLER-DAVIS CO., MINNEAPOLIS

* Indicate Type of Property: R-Residential, C-Commercial, I-Industrial, U-Utility, F-Farm, L-Lakeshore, T-Timber, M-Mineral

	IN WHOSE NAME ASSESSED	DESCRIPTION OF PROPERTY: SUBDIVISION	Sec. or Lot	Town or Block	Rng.	Number of Acres of Land (Acres / 100ths)	No.	School District	Indi-cate Home-stead Yes or No	Agri. Ben. Reg. Yes or No	* Indi-cate Type of Prop-erty	TRUE AND FULL VALUATIONS: LAND Exclusive of Structures and Improvements	BUILDINGS and Other Structures	MACHINERY Permanently Attached to Real Estate	TOTAL True and Full Value	ASSESSED VALUATIONS: Homestead Up to $4,000 20%	RURAL: Over $4,000 and Non-Homestead 33⅓%	Timber Land Class 3e 20%	ALL OTHER: Homestead Up to $4,000 25%	Over $4,000 and Non-Homestead 40%	MACHINERY Permanently Attached to Real Estate 33⅓%	Seasonal and Recreational Cabins 33⅓%	TOTAL ASSESSED VALUE	Total Assessed Value Equalized by the Board of Review	FINAL EQUALIZED VALUE
												Dollars	Dollars	Dollars	Dollars	Dollars	Dollars	Dollars	Dollars	Dollars	Dollars	Dollars	Dollars	Dollars	Dollars
Ancel O. and Ruth M. Bishop		S. 50' of W. 500' of Lot 2 + N. 150' of W. 500' of Sly of NE¼ SW¼ of NE¼ + GOVT LOT 2	20	140	28	2.30	1	Unc	yes	no	R	90	2145		2235	447							447		
Chester H. and E. June Schmidt		less Gold				65.95	2		no	no	C	450	2740		3190		1063						1063		
James I. and Mae Scott		486' between Hy. No. 84 and Hilton Lake of GOVT LOT 2					3		no	no	C	300	1921		2121		707						707		
" " " "		GOVT LOT 3, less S. 300' + less S. 300' of N. 400'				16	4		yes	no	C	135	402-603		2235	327	744						1071		
									no	no	C	90	1300 1500		1792	218	334						552		
H. J. and Layne Scott		S. 300' of GOVT LOT 3, less W. 100' of S. 50'					5		yes	no	C	435	1426		1861	87	475						562		
									yes	no	C	270	971		1241	58	317						375		
Ancel O. and Ruth Bishop		W. 100' of S. 50' of GOVT LOT 3					6		no	no	R	135	2401		2535		1276						1276		
									no	no	R	135			135		851						851		
Fred and Clotile B. Van Rheenen		S. 300' of N. 400' of GOVT LOT 3					7		no	no	R	135			135		45						45		
									no	SR	L	378	2205		2583		30						30		
Jean L. Proper		N. 100' of GOVT LOT 3					8		no	SR	L	252	1470		1722						861		861		
									no	no	L	225			225						574		574		
Felton Enterprises, Inc.		GOVT LOT 5, except the W. 300'					9		no	no	L	150			150		75						75		
Melvin and Elvira Hacker		B. 100' of W. 300' of Gov't. Lot 5 & B. 100' of W. 300' of N½ of SW¼ lying N. of St. Hy. 84.					10		no	no	L	301	5625		5926		1975						1975		
									no	no	L	201	3750		3951		1317						1317		
Lyall J. and Esther A. Olson		B. 100' of W. 300' of Gov't. Lot 5 & B. 100' of W. 300' of SW¼ of SW¼ lying N. of St. Hy. 84.					11		no	SR	L	225	3375 1575	1600	5200	Bldg. assessed on every					600	1200	1200	600		
									no	SR	L	150	2250		2400	Lot Consists of Wooded Land						800	800			
Swal J. and Eloise J. Surber		W. 100' of Gov't. Lot 5 & W. 100' of N½ of SW¼ lying N. of Hy. 84.					12		no	no	T	120	1800		1920		640						640		
									no	SR	L	225	1426		1651		750				550		550		
L. E. Felton		B. 100' of W. 300' of Gov't. Lot 5 & B. 100' of W. 300' of N½ of SE¼					13		no	no	L	150	951		1101		367				367		367		
									no	no	L	225			225		75						75		
									no	no	L	150			150		50						50		
							14		SE¼ of SW¼																
							15																		
							16		NE¼ of SE¼																
							17		NW¼ of SE¼																
							18		SW¼ of SE¼																
							19		SE¼ of SE¼																
							20																		
						24.08						2255	16164		18597	544	3498				1741		5813		
												3172	24646		27818	861	5225				2611		8697		

VALUATIONS BY SCHOOL DISTRICTS AS EQUALIZED BY DEPARTMENT OF TAXATION

	SOLD FOR TAXES	District No. ___ Rate ___ Mills	District No. ___ Rate ___ Mills	District No. ___ Rate ___ Mills	District No. ___ Rate ___ Mills	District No. ___ Rate ___ Mills	District No. ___ Rate ___ Mills	Tax including State Homestead ___ Mills	State Tax on Non-Homestead 8.54 Mills	SPECIAL TAXES	SPECIAL TAXES	TOTAL TAXES	PAID	WHEN PAID (Month Day Year)	Number of Receipt	March Settlement 1963	June Settlement 1963	Penalty	November Settlement 1963	Penalty	Collections to First Monday in January 1964	Penalty	Delinquent to First Monday in January 1964	Total Delinquent Tax and Penalty	REMARKS
		Dollars	Dollars	Dollars	Dollars	Dollars	Dollars	$ cts.	$ cts.	$ cts.	$ cts.	$ cts.				$ cts.	$ cts.	$ cts.	$ cts.	$ cts.	$ cts.	$ cts.	$ cts.	$ cts.	
1				H447				118.72				118.72	1 PAID IN FULL	APR 2 0 1963	7761		118.72								13.162
2				1063				282.32	9.08			291.40	2 PAID IN FULL	OCT 3 0 1963	19571										10 13.208
				H 327									2 PAID IN FULL	OCT 30 1963	19572		145.70		145.70						
3				201				140.24	1.72			141.96	1st HALF PAID	MAY 2 8 1963	20175		145.45								12 13.163
4	Ancel Mortgage 5/16 5-17-62			H 87 459 76				145.02	3.92	Lost Water		148.94	1st HALF PAID	MAY 2 8 1963											Judgment on Tax Sale 1-8-57
								4.24	.14			4.38	PAID IN FULL	MAR 1 8 1963	5994										1.82.57
5				1276				33.89	10.90			34.98	2nd HALF PAID	OCT 3 0 1963	19831										
													1st HALF PAID	MAY 3 1 1963	18832		174.90		174.90						13 13.164
6				45				1.96	.38			1.34	PAID IN FULL	APR 2 3 1963	7992		1.34								13.134
7		861						21.46	7.36			21.88	PAID IN FULL	MAY 2 0 1963	10587		218.82								13.165
8				75				19.92	.64			20.56	PAID IN FULL	OCT 1 0 1963	17539										
													1st HALF PAID	MAY 3 1 1963	18906		10.28		10.28						Paid Under Protest 1.66
9				1975				52.54	16.86			54.40	2nd HALF PAID	OCT 1 8 1963	17756										
								14.36	5.12			19.48	1st HALF PAID	MAY 2 9 1963	19655		20.70		20.70						Paid Under Protest 1.20
10		600 1200						244.20	10.24			254.44	2nd HALF PAID	OCT 2 2 1963	19794										152.46 Unpaid 13.1.7
													1st HALF PAID	MAY 2 1 1963	18866		76.24		76.24						
11				640				169.58	6.46			175.46													
		458		440				110.28	3.44			113.72													
12				Ubate #9133				113.48	3.72			116.45	Balance Due	OCT 3 1 1963	21374							175.44	3.13278	16.44 Unpaid	13.168
								13.58	4.70			17.77	1st HALF PAID	MAY 2 0 1963	18658		69.89							23.38 Abated	13.169
13				75				19.92	.64			20.56	PAID IN FULL	MAY 3 1 1963	18889		20.56								13.128
14																									
15																									
16																									
17																									
18																									
19																									
20																									
		2611		11 386 5225 6056	=7826			161.40 64.24 225.64	66.90			234.56					126.98		86.98				175.44		

Assessment Roll and Tax List of Real Property in the Town of Kabeto Cass County, Minnesota, for Taxes for the Year 1962.

Form 5CD MILLER-DAVIS CO., MINNEAPOLIS

* Indicate Type of Property: R-Residential, C-Commercial, I-Industrial, U-Utility, F-Farm, L-Lakeshore, T-Timber, M-Mineral

	IN WHOSE NAME ASSESSED	DESCRIPTION OF PROPERTY: SUBDIVISION	Sec. or Lot	Town or Block	Rng.	Number of Acres of Land (Acres 100ths)	No. School District	Indicate Homestead Yes or No	Agr. or Seas. Rev. Yes or No	* Indicate Type of Property	TRUE AND FULL VALUATIONS: LAND Exclusive of Structures and Improvements (+50%)	BUILDINGS and Other Structures (+50%)	MACHINERY Permanently Attached to Real Estate	TOTAL True and Full Value	ASSESSED VALUATIONS: RURAL: Homestead Up to $4,000 20%	RURAL: Over $4,000 and Non-Homestead 33⅓%	ALL OTHER: Timber Land Class 3a 20%	ALL OTHER: Homestead Up to $4,000 25%	ALL OTHER: Over $4,000 and Non-Homestead 40%	ALL OTHER: MACHINERY Permanently Attached to Real Estate 33⅓%	ALL OTHER: Seasonal and Recreational Cabins 33⅓%	TOTAL ASSESSED VALUE	Total Assessed Value as Equalized by the Board of Review	FINAL EQUALIZED VALUE	REMARKS
						Acres					Dollars	Dollars	Dollars	Dollars	Dollars	Dollars	Dollars	Dollars	Dollars	Dollars	Dollars	Dollars	Dollars	Dollars	
	State of Minnesota																								
1		NE¼ of NE¼	21	140	28		Unc																		
2	~~George Elfstrom + Hazel Elfstrom~~ ~~Edward G. + Olga M. Oppelt~~	NW¼ of NE¼																							
3	Clarence L. and Helen F. Simons	~~SW¼ of NE¼~~ GOVT LOT 2				28.25		no	no		502	792	1188	2482	333	396						729			
								yes		C	335	793	1162	1790	222	264						486			
4	Oscar L. and Cornelia H. Hagelberg	~~SE¼ of NE¼~~ GOVT LOT 1				39.70		no	yes	T	480			480		160						160			
5		E. 150' of GOVT LOT 3						no	PR	L	225	720		945							315	315			
											150	480		630							210	210			
	State of Minnesota																								
6		NE¼ of NW¼																							
7		NW¼ of NW¼																							
8	Wallace and Wladys Hiderer	~~SW¼ of NW¼~~ GOVT LOT 4				39.80		no	no	L	477			477		159						159			
											318			318		106						106			
9	Winfield J. Scott	GOVT LOT 3, less W. 300' & E. 150'				25.50		no	no	L	468			468		156						156			
											312			312		104						104			
10	Mabel L. and Frank J. Hunt	W. 300' of GOVT LOT 3				7.50		no	PR	L	225	900		1125							375	375			
											150	600		750							250	250			
11		~~NE¼ of SW¼~~																							
12	Donald J. and Darlene Anne Fenske	~~NW¼ of SW¼~~ GOVT LOT 5 less Lot 6				27		no	PR	L	486	810		1296							432	432			
											324	540		864							288	288			
13	" " " " " "	~~SW¼ of SW¼~~ GOVT LOT 6, less Lot 5				35.10		no	PR	L	630			630							210	210			
											420			420							140	140			
14	Dale H. and Jo Ann Undem	Part of GOVT LOT 6						no	PR	L	67			67							22	22			
											45			45							15	15			
15	James L. Backer + Dale H. Undem	GOVT LOT 9						no	no	L	180			180		60						60			
											120			120		40						40			
16	Madge D. Christian	N½ of GOVT LOT 8, less S. 320'				26.15		yes	no	R	270	1425		1695	339							339			
											180	950		1130	226							226			
17	Julianne Cramer	S½ of GOVT LOT 8				26.15		no	yes	T	312			312		104						104			
18	Shirley Hovey	N½ of that part of GOVT LOT 7 lying N. of the S. 160'				41.75		no	PR	L	378			378							126	126			
											252			252							84	84			
19	State of Minnesota	SE¼ of SE¼																							
20	R. E. Holman	S. 100' of GOVT LOT 7						no	yes	T	120			120		40						40			
	(Cont. on next page)					296.90					3518	4439		7957	448	828					990	2268			
											4800	6205		11025	672	1075					1440	3227			

	SOLD FOR TAXES	VALUATIONS BY SCHOOL DISTRICTS AS EQUALIZED BY DEPARTMENT OF TAXATION: District No. / Rate ___ Mills	District No. / Rate ___ Mills	District No. UN. / Rate 64 Mills	District No. UN. / Rate 64 Mills	District No. / Rate ___ Mills	District No. / Rate ___ Mills	Tax Including State Homestead ___ Mills	State Tax on Non-Homestead 8.64 Mills	SPECIAL TAXES	SPECIAL TAXES	TOTAL TAXES	PAID	WHEN PAID (Month Day Year)	Number of Receipt	March Settlement 1963	June Settlement 1963	Penalty	November Settlement 1963	Penalty	Collections to First Monday in January 1964	Penalty	Delinquent on First Monday in January 1964	Penalty	Total Delinquent Tax and Penalty	REMARKS
		Dollars	Dollars	Dollars	Dollars	Dollars	Dollars	$ cts.	$ cts.	$ cts.	$ cts.	$ cts.				$ cts.	$ cts.	$ cts.	$ cts.	$ cts.	$ cts.	$ cts.	$ cts.	$ cts.	$ cts.	
1																										
2																										
3	SOLD FOR TAXES				H 333 / 396			19362	338			19700	PAID IN FULL	DEC 13 1963	21577						197.00	15.76				19983
4				160				3930	136			4066	PAID IN FULL	MAY 2 1963	5278		40.66									13171
5				315				7736	270			8006	PAID IN FULL	MAY 31 1963	10837		80.06									13172
6																										
7																										
8					159			4222	136			4358	PAID IN FULL	MAY 8 1963	9177		43.58									13173
9					156			4144	134			4278	2nd HALF PAID 1st HALF PAID	OCT 31 1962 MAY 31 1963	19921 6832		21.39		21.39						13	13264
10	DELINQUENT TAXES			375				9210	320			9530	2nd HALF PAID 1st HALF PAID	OCT 31 1962 MAY 31 1963	20472 6905		47.65		47.65						22463	15416
11																										
12				432				10610	368			10978	2nd HALF PAID 1st HALF PAID	AUG 8 1963 MAY 20 1963	17802 10596		54.89		54.89							13174
13				210				5158	180			5338	PAID IN FULL	MAY 27 1963	10973		53.38									13175
14				22				540	18			558	PAID IN FULL	MAY 20 1963	10602		5.58									13511
15					60			1584	52			1636	PAID IN FULL	MAY 20 1963	10601		16.36									13176
16					H 339			9304				9304	PAID IN FULL	MAY 6 1963	10207		90.04									13177
17				104				2554	88			2642	PAID IN FULL	MAY 31 1963	10878		26.42									13178
18				126				3094	108			3202	PAID IN FULL	MAY 31 1963	10844		32.02									13179
19																										
20				40				982	34			1016	2nd HALF PAID 1st HALF PAID	OCT 31 1962 MAY 31 1963	13140 17464		5.08		5.08						22462	13180
				1784	H 672 721	=2556		43314 1443	21.82 3.20			43221 32.40					517.21		129.01		197.00					

Real Estate

Assessment Roll and Tax List of Real Property in the Town of Pabedo

Form 5CD HILLER-DAVIS CO., MINNEAPOLIS

* Indicate Type of Property: R-Residential, C-Commercial, I-Industrial, U-Utility, F-Farm, L-Lakeshore, T-Timber, M-Mineral

Cass County, Minnesota, for Taxes for the Year 1962.

	In Whose Name Assessed	Description of Property: Subdivision	Sec. or Lot	Town or Block	Rng.	Number of Acres of Land (Acres 100ths)	No. School District	Indicate Homestead Yes or No	Agri. Seas. Recr. Yes or No	* Indicate Type of Property	True and Full Valuations: Land Exclusive of Structures and Improvements (Dollars)	Buildings and Other Structures (Dollars)	Machinery Permanently Attached to Real Estate (Dollars)	Total True and Full Value (Dollars)	Assessed Valuations: Rural: Homestead Up to $4,000 20% (Dollars)	Rural: Over $4,000 and Non-Homestead 33⅓% (Dollars)	All Other: Timber Land Class 3a 20% (Dollars)	All Other: Homestead Up to $4,000 25% (Dollars)	All Other: Over $4,000 and Non-Homestead 40% (Dollars)	All Other: Machinery Permanently Attached to Real Estate 33⅓% (Dollars)	All Other: Seasonal and Recreational Cabins 33⅓% (Dollars)	Total Assessed Value (Dollars)	Total Assessed Value as Equalized by the Board of Review (Dollars)	Final Equalized Value (Dollars)
1	Richard Todd Evans or Mary Jane Evans Trust; (Roger C. & Marion M. Klinga, Trustees)	Lo. 650' of Gov't Lot 5 N E ¼ of N E ¼	21	140	28		7																	
2		N W ¼ of N E ¼																						
3		S W ¼ of N E ¼																						
4		S E ¼ of N E ¼																						
5	Frances Christian	S 320' of N ½ of Gov't Lot 8						no	no	L	270 / 180			270 / 180		90 / 60						90 / 60		
6		N E ¼ of N W ¼																						
7		N W ¼ of N W ¼																						
8		S W ¼ of N W ¼																						
9		S E ¼ of N W ¼																						
10	James Kenneth Jensen	S ½ of part of Gov't Lot 7 lying N. of S. 100'						no	no	L	378 / 252	450 / 300		828 / 552		276 / 184						276 / 184		
11		N E ¼ of S W ¼																						
12		N W ¼ of S W ¼																						
13		S W ¼ of S W ¼																						
14		S E ¼ of S W ¼																						
15																								
16		N E ¼ of S E ¼																						
17		N W ¼ of S E ¼																						
18		S W ¼ of S E ¼																						
19		S E ¼ of S E ¼																						
20																								
											432 / 648	300 / 450		732 / 1098		244 / 366						244 / 366		

	Sold for Taxes	Valuations by School Districts as Equalized by Department of Taxation: District No. ___ Rate ___ Mills	District No. ___ Rate ___ Mills	District No. UW Rate 64 Mills	District No. ___ Rate ___ Mills	District No. ___ Rate ___ Mills	District No. ___ Rate ___ Mills	Tax including State Homestead ___ Mills	State Tax on Non-Homestead 8.5 Mills	Special Taxes	Special Taxes	Total Taxes	Paid	When Paid (Month Day Year)	Number of Receipt	March Settlement 1963	June Settlement 1963	Penalty	November Settlement 1963	Penalty	Collections to First Monday in January 1964	Penalty	Delinquent on First Monday in January 1964	Total Delinquent Tax and Penalty	Remarks
		Dollars	Dollars	Dollars	Dollars	Dollars	Dollars	$ cts.	$ cts.	$ cts.	$ cts.	$ cts.				$ cts.	$ cts.	$ cts.	$ cts.	$ cts.	$ cts.	$ cts.	$ cts.	$ cts.	
1													1												
2													2												
3													3												
4													4												
5			90					23.90	76			24.66	5	PAID IN FULL MAY 6 1963	10260		24.66								13.01
6													6												
7													7												
8													8												
9													9												
10			276					73.30	236			75.66	10	2nd HALF PAID OCT 31 1963 1st HALF PAID MAY 31 1963	11554 10847		37.83		37.83					14	13.31
11													11												
12													12												
13													13												
14													14												
15													15												
16													16												
17													17												
18													18												
19													19												
20													20												
			366					97.20	312			100.32					62.49		37.83						

Tax Page | Sanitary Surcharge | Town Points | Assessor's Addition | Willis Chapman Search | Scrubrite Search | Member's Shakes Bay

Assessment Roll and Tax List of Real Property in the Town of Habedo

Form 5CD MILLER-DAVIS CO., MINNEAPOLIS

* Indicate Type of Property: R-Residential, C-Commercial, I-Industrial, U-Utility, F-Farm, L-Lakeshore, T-Timber, M-Mineral

A NA

In Whose Name Assessed		Description of Property: Subdivision	Sec. or Lot	Town or Block	Rng.	Number of Acres of Land		No. School District	Indicate Homestead Yes or No	Agricultural Homestead Yes or No	Indicate Type of Property	True and Full Valuations: Land Exclusive of Structures and Improvements	Buildings and Other Structures	Machinery Permanently Attached to Real Estate	Total True and Full Value	Assessed Valuations: Homestead Up to $4,000 20%	Rural: Over $4,000 and Non-Homestead 33⅓%	All Other: Timber Land Class 3e 20%	Homestead Up to $4,000 25%	Over $4,000 and Non-Homestead 40%	Machinery Permanently Attached to Real Estate 33⅓%	Seasonal and Recreational Cabins 33⅓%	Total Assessed Value	Total Assessed Value as Equalized by the Board of Review	Final Equalized Value
						Acres	100ths					Dollars	Dollars	Dollars	% Dollars	Dollars	Dollars	Dollars	Dollars	Dollars	Dollars	Dollars	Dollars	Dollars	Dollars
Frank E. and Helen R. Burgin	1	Govt. lot 7 less S 344'	22	140	28	34.75	Use	no	SR	L		480	753		1233							411	411		
												320	502		822							274	274		
Thomas J. and Mae Rose McKeever	2	S 580' of Govt. lot 7						no	4yr	T		120			120		40						40		
Margaret J. Berg & Chester P. Berg	3	Part of Govt. lot 7						no	SR	L		373	2250		2623							874	874		
								no				247	1500		1747							583	583		
Lyle H. and Helen Cradduck	4	Govt. lot 1 less 1 ac. to Wabedo Twp.						no				900	2520	-3780	6630	570	1260						1830		
								4yr	no	C		600	1350	-1950	4200	380	840						1220		
Habedo Lodge	5	1 acre of Govt. lot 1																							
State of Minnesota	6	N E¼ of N W¼																							
State of Minnesota	7	N W¼ of N W¼																							
State of Minnesota	8	S W¼ of N W¼																							
Lyle H. and Helen Cradduck	9	~~S E¼ of N W¼~~ GOVT LOT 2						4yr	4yr	T		210			210	42							42		
	10																								
Ray F. Mace	11	~~N E¼ of S W¼~~ GOVT LOT 3				39		no	SR	R		730	666		1386							462	462		
" "	12	N W¼ of S W¼				40		no	SR	T		480	444		924							308	308		
	13	S W¼ of S W¼				40		4yr	4yr	T		270			270							90	90		
Wm. C. and Louise O. Lampman		Govt. lot 4 less platted Wabedo						no				170			170	34							34		
	14	Pass' less 75' of unplatted part				27.38		4yr	no	C		599 394	1746	-2619	4567	270	1072						1342		
												225 150	750	-1125	3045	180	715						895		
D. R. Castle	15	75' of Govt. lot 4				2.21		no	SR	L		180	612		792							264	264		
												120	408		528							174	174		
Louis M. and Ruth P. Howser	16	All N. of road of Govt. lot 5, less 150' + less Lo State				10.50		no				225	2011	801	1771	394	100						394		
								4yr	no	R		150	830	1245	1181	196	67						263		
State of Minnesota	17	Part of Govt. lot 5 N. of road.																							
Herman P. and Evelyn B. Peschken	18	150' of Govt. lot 5 N. of road.						no	SR	R		148	1233		1381							460	460		
		All South of road of Govt.										99	822		921							307	307		
Paul P. and Clara E. Heaver	19	lot 5, less 1 acre.				38.50		no				600	1200	-1800	3855	411	600						1011		
Michael J. and Mae M. Kuntel		250' x 330' x 75' x 75'						4yr	no	C		400	770	-1455	2570	274	400						674		
		along										153			153		51						51		
Wm. C. and Louise O. Lampman	20	lake of Govt. lot 5				1		no	no	L		102			102		34						34		
(Con't. on next page)						225.40						3897	13183		10036	1104	2696					1739	4040		
												5372	19789		25161	1621	3123					2261	7305		

Sold for Taxes	Valuations by School Districts as Equalized by Department of Taxation: District No. ____ Rate ____ Mills	District No. ____ Rate ____ Mills	District No. ____ Rate ____ Mills	District No. ____ Rate ____ Mills	District No. ____ Rate ____ Mills	District No. ____ Rate ____ Mills	Tax Including State Homestead ____ Mills	State Tax on Non-Homestead 5.54 Mills	Special Taxes	Special Taxes	Total Taxes	Paid	When Paid	Number of Receipt	March Settlement 1963	June Settlement 1963	Penalty	November Settlement 1963	Penalty	Collections to First Monday in January 1964	Penalty	Delinquent on First Monday in January 1964	Total Delinquent Tax and Penalty	Remarks
	Dollars	Dollars	Dollars	Dollars	Dollars	Dollars	$ cts.	$ cts.	$ cts.	$ cts.	$ cts.		Month Day Year		$ cts.	$ cts.	$ cts.	$ cts.	$ cts.	$ cts.	$ cts.	$ cts.	$ cts.	
			42247				66.66	3.50			70.44	1	1 HALF PAID OCT 2 1962	18707										
			44	Abstr A	9269		44						2 HALF PAID OCT 2 1962	18883		52.22		8.46						43.75 Abated 13182
													1 HALF PAID MAY 3 1963	19259										
			40				482	34			1016	2	2 HALF PAID OCT 2 1963	10590		5.08		5.08						22971 13196
													1 HALF PAID MAY 3 1963	19364										
			874				21464	746			22210	3	2 HALF PAID OCT 2 1963	10910		111.05		111.05						22968 13183
													1 HALF PAID MAY 3 1963	19364										
				H 570								4	2 HALF PAID OCT 2 1963	10858		24.89		24.89						22995 13184
				1260			48602	1076			49678		1 HALF PAID MAY 3 1963	19364										
												5												
												6												
												7												
												8												
			H 42				1032				1032	9	2 HALF PAID OCT 29 1962	18860		5.16		5.16						22995 13184
													1 HALF PAID MAY 3 1963	19658										
												10												
SOLD FOR TAXES			462				11346	394			11740	11										17.42		14934
SOLD FOR TAXES			90				2210	76			2286	12										22.86		
			H 34				836				836	13	1 HALF PAID OCT 8 1962	19473		4.18		4.18						Paid Under Protest
				H 270	Carryover				Carryover 1.70				1 HALF PAID MAY 23 1963	19472		25.85		25.85						
			-	+ 1.70	21.42	7.9158	2964	2.4776	Current 24.32		27.07	14	2 HALF PAID OCT 8 1962	19467		146.90		146.90			Refunded 88.52			
													1 HALF PAID MAY 23 1963	19478							9-18-63 int 2.32	88.52 Abated		
			264				6484	226			6710	15	PAID IN FULL MAY 20 1963	10623		67.10								
				H 294									2 HALF PAID OCT 2 1962	19465										
				100			10464	86			10550	16	1 HALF PAID MAY 3 1963	10860		52.75		52.75						17 13187
												17												
			460				11298	392			11690	18	2 HALF PAID OCT 2 1962	18884		58.45		58.45						22961 13171
													1 HALF PAID MAY 20 1963	19582										
				H 411									Balance Paid Sept 18 1963	19397										
				600			26852	512			27364	19	2nd Half MAY 3 2 1963	10836		136.84		136.80						Paid Under Protest
													1st HALF PAID MAY 20 1963	19467		6.99		6.99						
				51			1354	44			1398	20	Balance Paid July 5 1963	19678										
				=1621			122914									92.100		82.064				14.936		
				=5484			52714	4857			19351.2													
				7105			188667																	

Form SCD MILLER-DAVIS CO., MINNEAPOLIS

Assessment Roll and Tax List of Real Property in the Town of Haleda

* Indicate Type of Property: R-Residential, C-Commercial, I-Industrial, U-Utility, F-Farm, L-Lakeshore, T-Timber, M-Mineral

Cass County, Minnesota, for Taxes for the Year 1962.

	IN WHOSE NAME ASSESSED	DESCRIPTION OF PROPERTY: Subdivision	Sec. or Lot	Town or Block	Rng.	Number of Acres of Land (Acres 100ths)	No. School District	Indi-vidual Home-stead Yes or No	Agri. Real Prop. Yes or No	* Indi-cate Type of Prop-erty	TRUE AND FULL VALUATIONS: LAND Exclusive of Structures and Improvements (Dollars)	BUILDINGS and Other Structures (Dollars)	MACHINERY Permanently Attached to Real Estate (Dollars)	TOTAL True and Full Value (Dollars)	ASSESSED VALUATIONS: Homestead Up to $4,000 20% (Dollars)	RURAL: Over $4,000 and Non-Homestead 33⅓% (Dollars)	ALL OTHER: Timber Land Class 3e 20% (Dollars)	Homestead Up to $4,000 25% (Dollars)	Over $4,000 and Non-Homestead 40% (Dollars)	MACHINERY Permanently Attached to Real Estate 33⅓% (Dollars)	Seasonal and Recreational Cabins 33⅓% (Dollars)	TOTAL ASSESSED VALUE (Dollars)	Total Assessed Value as Equalized by the Board of Review (Dollars)	FINAL EQUALIZED VALUE (Dollars)
1		NE¼ of NE¼				22 40.23	Un.																	
2		NW¼ of NE¼																						
3		SW¼ of NE¼																						
4		SE¼ of NE¼																						
5																								
6		NE¼ of NW¼																						
7		NW¼ of NW¼																						
8		SW¼ of NW¼																						
9		SE¼ of NW¼																						
10																								
11	Sigfred and Ethelen Anderson	Govt lot 6 N of Co & Twp roads	11	141	16	16.50		no	SR	R	450	657		1107							367	367		
12	Harold La Verne and Virgil Walter Lepper	E½ part of Govt lot 6 S. of Co & Twp roads				7		no	no	C	380	435		735							245	245		
13	" " " "	Part of Gov't lot 6 se of co rd						no	C		375	876	1314	2694	276	438						714		
14	Clarence E. and Thelda E. Mount	Part of Govt lot 6 se of co rd						no	SR	L	250	670	1005	1746	184	272						456		
15	Curtis L. and Joan Lepper	E 100' of Gov't lot 6 se of co rd						no	SR	L	180	745		925							315	315		
16	Louis E. and Lucy L. Helling	W½ part of Gov't lot 6 se of co rd						no	SR	L	120	510		630							210	210		
17	Loel A. and Lavonne A. Frederickson	W½ of Gov't lot 6 se of co rd						no	no	L	235	1980		2205							735	735		
18	Edward V. + Elsie A. Anderson	Part of Gov't lot 6						no	SR	L	150	1320		1470							490	490		
19	Allen + Dorothy Whitford	Part of Gov't lot 6						no	no	L	150			150	30							30		
20											105			105	20							20		
						23.50					1790	5652		6702	474	292					1152	1918		
											1785	8267		10052	711	438					1727	2876		

	SOLD FOR TAXES	VALUATIONS BY SCHOOL DISTRICTS AS EQUALIZED BY DEPARTMENT OF TAXATION: District No. ____ Rate ____ Mills	District No. ____ Rate ____ Mills	District No. 111 Rate 54 Mills	District No. UN Rate 54 Mills	District No. ____ Rate ____ Mills	District No. ____ Rate ____ Mills	Tax including State Homestead ____ Mills	State Tax on Non-Homestead 54 Mills	SPECIAL TAXES	SPECIAL TAXES	TOTAL TAXES	PAID	WHEN PAID (Month Day Year)	Number of Receipt	March Settlement 1963	June Settlement 1963	Penalty	November Settlement 1963	Penalty	Collections to First Monday in January 1964	Penalty	Delinquent on First Monday in January 1964	Penalty	Total Delinquent Tax and Penalty	REMARKS
		Dollars	Dollars	Dollars	Dollars	Dollars	Dollars	$ cts.	$ cts.	$ cts.	$ cts.	$ cts.				$ cts.	$ cts.	$ cts.	$ cts.	$ cts.	$ cts.	$ cts.	$ cts.	$ cts.	$ cts.	
1																										
2																										
3																										
4																										
5																										
6																										
7																										
8																										
9																										
10																										
11			367					901 4	314			93 28	PAID IN FULL	APR 25 1963	8108		93 28									13125
12					H 276 / 438			1896 4	274			1938	2nd HALF PAID	AUG 12 1963												
13			315					773 6	270			800 6	1st HALF PAID	MAY 29 1963	17835		96 69		96 69							13191
14			735					1805 0	628			1867 8	2nd HALF PAID	MAY 3 1963	10 [illegible]		40 63									
15					H 30			79 6				79 6	1st HALF PAID	OCT 7 1963	11 [illegible]		-									
16					H 405			1756				1756	2nd HALF PAID	MAY 3 1963	10894		93 39		93 39						22966	13126
17			310					761 4	264			787 8	1st HALF PAID	MAY 29 1963			79 6									15435
18													2nd HALF PAID	OCT 11 1963	10833											
19													1st HALF PAID	MAY 29 1963	17863		53 78		53 78						16	13133
20													2nd HALF PAID	OCT 28 1963	19261											
			1767		H 711 / 43 = 2165 / 1149 = 438			30516 / 4244 14 / 72930	1850			94780	1st HALF PAID	MAY 3 1963	10801		39 39		39 39						22967	13134
																	464 55		283 25							

Pueblo Springs | Iron Point | Hamilton's Addition | Prairie Chapel | Stuarts Meadow | Meadows Beach

Assessment Roll and Tax List of Real Property in the Town of Hakeda

Form 3CD MILLER-DAVIS CO., MINNEAPOLIS

* Indicate Type of Property: R-Residential, C-Commercial, I-Industrial, U-Utility, F-Farm, L-Lakeshore, T-Timber, M-Mineral

	In Whose Name Assessed	Description of Property: Subdivision	Sec. or Lot	Town or Block	Rng.	Number of Acres of Land (Acres 100ths)	No. School District	Indicate Homestead Yes or No	Agr. or Non-Agr. Yes or No	Indicate Type of Property*	True and Full Valuations: Land Exclusive of Structures and Improvements (Dollars)	Buildings and Other Structures (Dollars)	Machinery Permanently Attached to Real Estate (Dollars)	Total True and Full Value (Dollars)	Assessed Valuations: Rural: Homestead Up to $6,000 20% (Dollars)	Rural: Over $6,000 and Non-Homestead 33⅓% (Dollars)	All Other: Timber Land Class 3e 20% (Dollars)	All Other: Homestead Up to $6,000 25% (Dollars)	All Other: Over $6,000 and Non-Homestead 40% (Dollars)	Machinery Permanently Attached to Real Estate 33⅓% (Dollars)	Seasonal and Recreational Cabins 33⅓% (Dollars)	Total Assessed Valuation Equalized by the Board of Review (Dollars)	Final Equalized Value (Dollars)
State of Minnesota																							
State of Minnesota																							
State of Minnesota																							
State of Minnesota																							
H. L. and Lucille V. Sholes		~~NE¼ of NW¼~~ GOVT LOT 1				43.75		no	S	R	L	900	1260	2160							720	720	
		~~NW¼ of NW¼~~										600	840	1440							480	480	
Clarence + Rosa Booth		~~SW¼ of NW¼~~ GOVT LOT 2				38.75		no	S	R	L	707	945	1647							549	549	
State of Minnesota		SE¼ of NW¼										468	630	1098							366	366	
State of Minnesota		NE¼ of SW¼																					
Thomas J. and Mae Rose McKeever		~~NW¼ of SW¼~~ GOVT LOT 3				39		no	S	R	L	547	663	1210							403	403	
		SW¼ of SW¼										345	462	807							269	269	
		SE¼ of SW¼																					
State of Minnesota		NE¼ of SE¼																					
State of Minnesota		NW¼ of SE¼																					
Hillette and Bernice I. Maile		SW¼ of SE¼				40		yes	yes	T		200		200	40							40	
State of Minnesota		SE¼ of SE¼																					
(Continued on next page)						161.50						1533	1912	3545	40						1115	1155	
												2349	2868	5217							1672	1712	

	Sold for Taxes	Valuations by School Districts as Equalized by Department of Taxation: District No. ___ Rate ___ Mills	District No. ___ Rate ___ Mills	District No. 22 Rate 24.5 Mills	District No. ___ Rate ___ Mills	District No. ___ Rate ___ Mills	District No. ___ Rate ___ Mills	Tax Including State Homestead ___ Mills ($ cts.)	State Tax on Non-Homestead 8.54 Mills ($ cts.)	Special Taxes ($ cts.)	Special Taxes ($ cts.)	Total Taxes ($ cts.)	Paid	When Paid (Month Day Year)	Number of Receipt	March Settlement 1963 ($ cts.)	June Settlement 1963 ($ cts.)	Penalty ($ cts.)	November Settlement 1963 ($ cts.)	Penalty ($ cts.)	Collections to First Monday in January 1964 ($ cts.)	Penalty ($ cts.)	Delinquent on First Monday in January 1964 ($ cts.)	Total Delinquent Tax and Penalty ($ cts.)	Remarks
1																									
2																									
3																									
4																									
5																									
6		720						17682	614			18296	2nd HALF PAID	OCT 31 1963	11047										
													1st HALF PAID	MAY 31 1963	10908		91.48		91.48					22370	13185
7																									
8	SOLD FOR TAXES	549						13452	468			13950	PAID IN FULL	MAY 6 1963	3464		139.50								15425
9																									
10																									
11																									
12		403						9848	344			10242	2nd HALF PAID	OCT 20 1963	11538										
													1st HALF PAID	MAY 20 1963	10358		51.21		51.21					22371	13196
13																									
14																									
15																									
16																									
17																									
18			H 40					982				982	2nd HALF PAID	OCT 29 1963	19419										
													1st HALF PAID	MAY 21 1963	10269		4.91		4.91					22372	Paid Under Protest
19																									
20																									
			H 40 1492 1912					42047	1426			43470					287.10		147.60						

Pass Superior | Town Point | Winner's Addition | Minnie Chapman Beach | Schuster's Addition Beach | Schuster's Double Bay

Form 5CD MILLER-DAVIS CO., MINNEAPOLIS

Assessment Roll and Tax List of Real Property in the Town of Hawks, Cass County, Minnesota, for Taxes for the Year 1962.

* Indicate Type of Property: R-Residential, C-Commercial, I-Industrial, U-Utility, F-Farm, L-Lakeshore, T-Timber, M-Mineral

A NA

	IN WHOSE NAME ASSESSED	DESCRIPTION OF PROPERTY: SUBDIVISION	Sec. or Lot	Town or Block	Rng.	Number of Acres of Land (Acres 100ths)	No. School District	Indicate Homestead Yes or No	Agr. or Seas. Recr. Yes or No	* Indicate Type of Property	TRUE AND FULL VALUATIONS: LAND Exclusive of Structures and Improvements	BUILDINGS and Other Structures	MACHINERY Permanently Attached to Real Estate	TOTAL True and Full Value	ASSESSED VALUATIONS: RURAL: Homestead Up to $4,000 20%	RURAL: Over $4,000 and Non-Homestead 33⅓%	ALL OTHER: Timber Land Class 3a 20%	ALL OTHER: Homestead Up to $4,000 25%	ALL OTHER: Over $4,000 and Non-Homestead 40%	MACHINERY Permanently Attached to Real Estate 33⅓%	Seasonal and Recreational Cabins 33⅓%	TOTAL ASSESSED VALUE	Total Assessed Value as Equalized by the Board of Review	FINAL EQUALIZED VALUE
						Acres 100ths					Dollars	Dollars	Dollars	Dollars	Dollars	Dollars	Dollars	Dollars	Dollars	Dollars	Dollars	Dollars	Dollars	Dollars
1		NE¼ of NE¼	23	140	28		Un																	
2		NW¼ of NE¼																						
3		SW¼ of NE¼																						
4		SE¼ of NE¼																						
5																								
6		NE¼ of NW¼																						
7		NW¼ of NW¼																						
8		SW¼ of NW¼																						
9		SE¼ of NW¼																						
10																								
11		NE¼ of SW¼																						
12		NW¼ of SW¼																						
13	August Gordon	W½ of Gov't Lot 4 lying S of cord				1.20	4	yes	no	R	135	750		885	177							177		
14	Leslie L. Fitzsimmons	That part of the W½ of Gov't Lot 4 lying S & W of W½ of Gov't Lot 4 S of cord				.50		no	no	SR	148			148	118							118		
	Harvey A. Chapin, et al	W½ of Gov't Lot 4 lying N of cord + less N 20'						no	no	SR	49			49	49							49		
15		E½ of Gov't Lot 4 + 20' on N edge of W½ of Gov't Lot 4				15.77		no	no	R	261	838		1099	33							33		
								no	no	R	174	552		726	363							363		
16	Andrew V. and Blanche L. Pearson					18.53		4	no	C	405	800	1201	2406	321	400						721		
								4	no	C	270	800	1200	1871	214	267						481		
									no		375	840	1260	3135	375	420						795		
								4	no	C	220	1000	1500	2090	220	280						500		
17	Hillette and Bernice I. Maile	Gov't Lot 5, less 14 acres				36.85			no	C	148	675		823							274	274		
									no	SR	77	520		597							183	183		
									no	SR	91	525		616							205	205		
									no	SR	41	350		411							137	137		
18	Mary E. Mallory	1 ac. of Gov't Lot 5				1			no	SR	77	520		597							199	199		
19	Bert and Margaret Allen	4 ac. of Gov't Lot 5				4			no	SR	91	525		616							205	205		
									no	SR	41	350		411							137	137		
20																								
						92.99					1043	5743		6786	580	560					543	1724		
											1563	7939		9502	873	820					891	2584		

SOLD FOR TAXES	VALUATIONS BY SCHOOL DISTRICTS AS EQUALIZED BY DEPARTMENT OF TAXATION: District No. ___ Rate ___ Mills	District No. 11 Rate 54 Mills	District No. 111 Rate 54 Mills	District No. ___ Rate ___ Mills	District No. ___ Rate ___ Mills	Tax Including State Homestead ___ Mills	State Tax on Non-Homestead 8.5 Mills	SPECIAL TAXES	SPECIAL TAXES	TOTAL TAXES	PAID	WHEN PAID (Month Day Year)	Number of Receipt	March Settlement 1963	June Settlement 1963	Penalty	November Settlement 1963	Penalty	Collections to First Monday in January 1964	Penalty	Delinquent on First Monday in January 1964	Penalty	Total Delinquent Tax and Penalty	REMARKS
	Dollars	Dollars	Dollars	Dollars	Dollars	$ cts.	$ cts.	$ cts.	$ cts.	$ cts.				$ cts.	$ cts.	$ cts.	$ cts.	$ cts.	$ cts.	$ cts.	$ cts.	$ cts.	$ cts.	
1																								
2																								
3																								
4																								
5																								
6																								
7																								
8																								
9																								
10																								
11																								
12																								
13			H 177			4700				4700	2nd HALF PAID	OCT 28 1963	12546		23.50		23.50							
											1st HALF PAID	MAY 1 1963	10837											Paid Under Protest
14	49					1204	42			1246	PAID IN FULL	MAY 27 1963	12875		12.46									
15	363					8914	310			9224	PAID IN FULL	MAY 3 1 1963	10834		92.24									
		H 321									2nd HALF PAID	OCT 3 1 1963	22167											
16		400				19150	342			19492	1st HALF PAID	MAY 2 8 1963	10838		97.46		97.46							
		H 375									2nd HALF PAID	OCT 2 8 1963	12546											
17		420				21114	358			21472	1st HALF PAID	MAY 1 1963	12677		107.36		107.36							
18	274					6730	234			6964	PAID IN FULL	APR 23 1963	7991		69.64									
19	205					5034	176			5210	PAID IN FULL	MAY 20 1963	10588		52.10									
20																								
		4993 893				44944																		
	891	530 = 171				21332	1467			68308					454.76		228.32							
		1693 = 6534				66842																		

Assessment Roll and Tax List of Real Property in the Town of Kabeka, Cass County, Minnesota, for Taxes for the Year 1962.

Form 3CD MILLER-DAVIS CO., MINNEAPOLIS

* Indicate Type of Property: R-Residential, C-Commercial, I-Industrial, U-Utility, F-Farm, L-Lakeshore, T-Timber, M-Mineral

	In Whose Name Assessed	Description of Property: Subdivision	Sec. or Lot	Town or Block	Rng.	Number of Acres of Land (Acres 100ths)	No. School District	Indicate Homestead Yes or No	Agr. or Non-Agr. Year Yes or No	* Indicate Type Property	True and Full Valuations: Land Exclusive of Structures and Improvements (Dollars)	Buildings and Other Structures (Dollars)	Machinery Permanently Attached to Real Estate (Dollars)	Total True and Full Value (Dollars)	Assessed Valuations: Rural: Homestead Up to $5,000 20% (Dollars)	Rural: Over $5,000 and Not Over Homestead 33⅓% (Dollars)	All Other: Timber Class 2a 20% (Dollars)	All Other: Homestead Up to $4,000 25% (Dollars)	All Other: Over $4,000 and Non-Homestead 40% (Dollars)	Machinery Permanently Attached to Real Estate 33⅓% (Dollars)	Seasonal and Recreational Cabins 33⅓% (Dollars)	Total Assessed Value	Total Assessed Value as Equalized by the Board of Review (Dollars)	Final Equalized Value (Dollars)
State of Minnesota	1	~~N E ¼ of N E ¼~~ GOV'T LOT 1				24.40 28																		
State of Minnesota	2	N W ¼ of N E ¼ GOV'T LOT 2																						
	3	S W ¼ of N E ¼																						
	4	S E ¼ of N E ¼																						
	5																							
State of Minnesota	6	~~N E ¼ of N W ¼~~ GOV'T LOT 4																						
State of Minnesota	7	N W ¼ of N W ¼																						
State of Minnesota	8	S W ¼ of N W ¼																						
State of Minnesota	9	~~S E ¼ of N W ¼~~ GOV'T LOT 3																						
	10																							
State of Minnesota	11	N E ¼ of S W ¼																						
State of Minnesota	12	N W ¼ of S W ¼																						
State of Minnesota	13	S W ¼ of S W ¼																						
State of Minnesota	14	S E ¼ of S W ¼																						
	15																							
State of Minnesota	16	~~N E ¼ of S E ¼~~ GOV'T LOT 5																						
State of Minnesota	17	N W ¼ of S E ¼																						
State of Minnesota	18	S W ¼ of S E ¼																						
State of Minnesota	19	S E ¼ of S E ¼																						
	20																							

	Sold for Taxes	Valuations by School Districts as Equalized by Department of Taxation: District No.___ Rate___ Mills (Dollars)	District No.___ Rate___ Mills (Dollars)	District No.___ Rate___ Mills (Dollars)	District No.___ Rate___ Mills (Dollars)	District No.___ Rate___ Mills (Dollars)	District No.___ Rate___ Mills (Dollars)	Tax including State Homestead ___ Mills ($ cts.)	State Tax on Non-Homestead ___ Mills ($ cts.)	Special Taxes ($ cts.)	Special Taxes ($ cts.)	Total Taxes ($ cts.)		Paid	When Paid: Month Day Year	Number of Receipt	March Settlement 1963 ($ cts.)	June Settlement 1963 ($ cts.)	Penalty ($ cts.)	November Settlement 1963 ($ cts.)	Penalty ($ cts.)	Collections to First Monday in January 1964 ($ cts.)	Penalty ($ cts.)	Delinquent on First Monday in January 1964 ($ cts.)	Total Delinquent Tax and Penalty ($ cts.)	Remarks
1													1													
2													2													
3													3													
4													4													
5													5													
6													6													
7													7													
8													8													
9													9													
10													10													
11													11													
12													12													
13													13													
14													14													
15													15													
16													16													
17													17													
18													18													
19													19													
20													20													

Assessment Roll and Tax List of Real Property in the Town of Haleda, Cass County, Minnesota, for Taxes for the Year 1962.

Form 5CD · MILLER-DAVIS CO., MINNEAPOLIS

* Indicate Type of Property: R-Residential, C-Commercial, I-Industrial, U-Utility, F-Farm, L-Lakeshore, T-Timber, M-Mineral

	In Whose Name Assessed	Description of Property: Subdivision	Sec. or Lot	Town or Block	Rng.	Number of Acres of Land (Acres 100Ha)	No. School District	Indicate Homestead Yes or No	Agr. or Seas. Res. Yes or No	* Indicate Type Property	True and Full Valuations: Land Exclusive of Structures and Improvements	Buildings and Other Structures	Machinery Permanently Attached to Real Estate	Total True and Full Value	Assessed Valuations: Rural: Homestead Up to $4,000 20%	Rural: Over $4,000 and Non-Homestead 33⅓%	All Other: Timber Class 3a 20%	All Other: Homestead Up to $4,000 25%	All Other: Over $4,000 and Non-Homestead 40%	Machinery Permanently Attached to Real Estate 33⅓%	Seasonal and Recreational Cabins 33⅓%	Total Assessed Value	Total Assessed Value as Equalized by the Board of Review	Final Equalized Value
						Acres					Dollars	Dollars	Dollars	Dollars	Dollars	Dollars	Dollars	Dollars	Dollars	Dollars	Dollars	Dollars	Dollars	Dollars
1	State of Minnesota	~~NE¼ of NE¼~~ GOV'T LOT 1	25	140	28																			
2	State of Minnesota	NW¼ of NE¼																						
3	State of Minnesota	SW¼ of NE¼																						
4		SE¼ of NE¼																						
5																								
6	State of Minnesota	NE¼ of NW¼																						
7	State of Minnesota	NW¼ of NW¼																						
8	State of Minnesota	SW¼ of NW¼																						
9	~~State of Minnesota~~	SE¼ of NW¼																						
10																								
11	State of Minnesota	NE¼ of SW¼																						
12	Harry J. Stolte Est. Harrison and Myrtle Est.	NW¼ of SW¼				40		no	yes	F	240	420		660		220						220		
13	" " "	SW¼ of SW¼				40		no	yes	T	201			201		67						67		
14	Verne and Marie Farley	SE¼ of SW¼				40		yes	yes	R	315 / 210	2122 / 1415		2437 / 1625	487 / 325							487 / 325		13203
15																								
16	State of Minnesota	~~NE¼ of SE¼~~ GOV'T LOT 2																						
17	J. E. Alsop	NW¼ of SE¼				40		yes	yes	T	270			270	54							54		
18	" " "	SW¼ of SE¼				40		yes	yes	R	360 / 240	217 / 145		577 / 385	115 / 77							115 / 77		22872 / 13264
19		SE¼ of SE¼																						
20																								
						200					1161 / 1386	1961 / 2759		3141 / 4145	456 / 656	287						743 / 943		

	Sold for Taxes	Valuations by School Districts as Equalized by Department of Taxation: District No. ___ Rate ___ Mills	District No. ___ Rate ___ Mills	District No. 11 Rate 24 Mills	District No. ___ Rate ___ Mills	District No. ___ Rate ___ Mills	District No. ___ Rate ___ Mills	Tax Including State Homestead ___ Mills	State Tax on Non-Homestead 854 Mills	Special Taxes	Special Taxes	Total Taxes	Paid	When Paid	Number of Receipt	March Settlement 1963	June Settlement 1963	Penalty	November Settlement 1963	Penalty	Collections to First Monday in January 1964	Penalty	Delinquent on First Monday in January 1964	Total Delinquent Tax and Penalty	Remarks
		Dollars	Dollars	Dollars	Dollars	Dollars	Dollars	$ cts.	$ cts.	$ cts.	$ cts.	$ cts.		Month Day Year		$ cts.	$ cts.	$ cts.	$ cts.	$ cts.	$ cts.	$ cts.	$ cts.	$ cts.	
1																									
2																									
3																									
4																									
5																									
6																									
7																									
8																									
9																									
10																									
11																									
12		320		54.02	188					5590			2nd HALF PAID	JUN 5 1963	13803										
13		67		16.46	58					1704			1st HALF PAID	MAY 20 1963	13362										
14		H 487		119.60						11960			2nd HALF PAID / 1st HALF PAID	JUN 20 1963 / OCT 31 1963	13163 / 10859		3647		3647						13203
15																									
16																									
17		H 54		13.26						1326			1st HALF PAID	MAY 31 1963	10859		5980		5980						22872
18		H 115		28.24						2824			PAID IN FULL	MAY 27 1963	13861		4150							Paid Under Protest	13264
19													PAID IN FULL	MAY 27 1963										Paid Under Protest	
20																									
		H 656 / 287 / 943		231.58	246					23404							13177		9667						

Assessment Roll and Tax List of Real Property in the Town of Kabeda

Form 5CD MILLER-DAVIS CO., MINNEAPOLIS

* Indicate Type of Property: R-Residential, C-Commercial, I-Industrial, U-Utility, F-Farm, L-Lakeshore, T-Timber, M-Mineral

In Whose Name Assessed		Description of Property: Subdivision	Sec. or Lot	Town or Block	Rng.	Number of Acres of Land: Acres	100ths	No. School District	Indicate Homestead Yes No	Agri. or Seas. Heir. Yes No	* Indicate Type of Property	True and Full Valuations: Land Exclusive of Structures Improvements	Buildings and Other Structures	Machinery Permanently Attached to Real Estate	Total True and Full Value	Assessed Valuations: Rural: Homestead Up to $4,000 20%	Rural: Over $4,000 and Non-Homestead 33⅓%	Other: Timber Land Class 3a 20%	Other: Homestead Up to $4,000 25%	Other: Over $4,000 and Non-Homestead 40%	Other: Machinery Permanently Attached to Real Estate 33⅓%	Other: Seasonal and Recreational Cabins 33⅓%	Total Assessed Value	Total Assessed Value as Equalized by the Board of Review	Final Equalized Value
												Dollars	Dollars	Dollars	Dollars	Dollars	Dollars	Dollars	Dollars	Dollars	Dollars	Dollars	Dollars	Dollars	Dollars
State of Minnesota	1	NE¼ of NE¼	26	140	28		71.00																		
James C. Marsh	2	W½ of NE¼ lying N. of co. rd.				53			no	no	R	360 240	553 369		913 609		304 203						304 203		
Lee E. Grove	3	W½ of NE¼ lying S. of co. rd.				27			no	S R	R	360 240	405 270		765 510							255 170	255 170		
State of Minnesota	4	SE¼ of NE¼																							
Leslie G. Fitzsimons	5	GOVT LOT 1				20			no	S R	L	180 120	893 582		1053 702							351 234	351 234		
Frank and Ida Becker	6	GOVT LOT 2, less S. 15 rds.				28.70			no	no	C	450 300	552 400	875 600	1878 1232	210 140	276 184						486 324		
Merle C. and Louise L. Kirk " " " "	7	GOVT LOT 4 NW¼ of NW¼				20.40			no	no	L	495 330			495 330		165 110						165 110		
	8	GOVT LOT 3, less S 300				32.90			no	no	L	450 300			450 300		150 100						150 100		
	9	SE¼ of NW¼																							
A. H. and Margaret Kane	10	About 5 acs. of GOVT LOT 3				5			no	no	L	148 99			148 99		49 33						49 33		
State of Minnesota (Cont. to Chl. Berg & Hanson (Peschken)	11	NE¼ of NW¼ (Govt. Lot 5, less S 300' except E 538.3')																							
	12	NW¼ of NW¼ (Govt. Lot 5, less S 300' except E 538.3')							no	yes	L	450 300			450 300		150 100						150 100		
Hillier H. and Daisy A. Manders	13	SW¼ of NW¼ (GOVT LOT 6, less plat)				40.06																			
	14	SE¼ of NW¼ (GOVT LOT 6, less plat)							no	yes	L	315 210			315 210		105 70						105 70		
Leslie and Etta Becker	15	S. 15 rds. of GOVT LOT 2							no	S R	R	150 222	408		558							186 124	186 124		
George H. Marsh " "	16	NE¼ of SE¼				39.70			no	yes	T	240			240		80						80		
	17	NW¼ of SE¼				40			no	yes	T	240			240		80						80		
State of Minnesota	18	SW¼ of SE¼																							
State of Minnesota	19	SE¼ of SE¼																							
State of Minnesota	20	S 300' except E. 538.3' of GOVT LOT 5																							
						226.26						2619 2319 3838	2172 2443 3667		4791 5164 7505	140 210	960 1359					487 538 792	1507 1638 2361		

	Sold for Taxes	Valuations by School Districts as Equalized by Department of Taxation: District No. ____ Rate ____ Mills	District No. ____ Rate ____ Mills	District No. 144 Rate 54 Mills	District No. 154 Rate 54 Mills	District No. ____ Rate ____ Mills	District No. ____ Rate ____ Mills	Tax including State Homestead ____ Mills	State Tax on Non-Homestead 154 Mills	Special Taxes	Special Taxes	Total Taxes	Paid	When Paid (Month Day Year)	Number of Receipt	March Settlement 1963	June Settlement 1963	Penalty	November Settlement 1963	Penalty	Collections to First Monday in January 1964	Penalty	Delinquent on First Monday in January 1964	Total Delinquent Tax and Penalty	Remarks
		Dollars	Dollars	Dollars	Dollars	Dollars	Dollars	$ cts.	$ cts.	$ cts.	$ cts.	$ cts.		Month Day Year		$ cts.	$ cts.	$ cts.	$ cts.	$ cts.	$ cts.	$ cts.	$ cts.	$ cts.	
1																									
2	SOLD FOR TAXES				304			8374	260			8334	FORFEITED	9/23/63											
3	[redacted]			315	Abate" 90.80			5280 2222	158			5464 6444	PAID IN FULL	MAY 27 1963	12911		6480		Refunded 10-16-63				4.50	14.50	Canc. $3.34 to Bk. Paid Under Protest 13206
4																									
5				351				8620	300			8920	PAID IN FULL	MAY 27 1963	12875		8920								
6					H 210 276			12998	236			13144	2nd HALF PAID 1st HALF PAID	SEP 10 1963 MAY 27 1963	18229 12787		6572		6572						Paid Under Protest
7					165			4382	140			4522	2nd HALF PAID 1st HALF PAID	OCT 29 1963 MAY 31 1963	19405 12905										
8					150			3984	128			4112	2nd HALF PAID 1st HALF PAID	OCT 29 1963 MAY 31 1963	19405 12905		4317		4317						20 13203
9																									
10					49			1322	42			1344	PAID IN FULL	APR 23 1963	7193		1344								13206
11																									
12				150				3684	128			3812	2nd HALF PAID 1st HALF PAID	OCT 21 1963 MAY 20 1963	18813 10583		1906		1906						22972 13286
13																									
14	SOLD FOR TAXES			105				2578	90			2668	2nd HALF PAID 1st HALF PAID	OCT 29 1963 MAY 23 1963	19984 10674		1334		1334						22972 13206
15				186				4568	158			4726	PAID IN FULL	APR 19 1963	7609		4726								13211
16	SOLD FOR TAXES			80				1964	68			2032											20.32		13286
17	SOLD FOR TAXES			80				1964	68			2032											20.32		"
18																									
19																									
20																									
				1267	1210 944 1154	310 = 2167 4361		30660 29640 60240	1436			62126					35599		14129				40.64		

Assessment Roll and Tax List of Real Property in the Town of Kabeda

Form 5CD MILLER-DAVIS CO., MINNEAPOLIS

* Indicate Type of Property: R-Residential, C-Commercial, I-Industrial, U-Utility, F-Farm, L-Lakeshore, T-Timber, M-Mineral

Cass County, Minnesota, for Taxes for the Year 1962.

	In Whose Name Assessed	Description of Property: Subdivision	Sec. or Lot	Town or Block	Rng.	Number of Acres of Land (Acres 100ths)	No. School District	Indicate Homestead Yes or No	Agr. or Seas. Recr. Yes or No	* Indicate Type of Property	True and Full Valuations: Land Exclusive of Structures and Improvements 120% + 50% (Dollars)	Buildings and Other Structures (Dollars)	Machinery Permanently Attached to Real Estate (Dollars)	Total True and Full Value (Dollars)	Assessed Valuations: Rural: Homestead Up to $4,000 20% (Dollars)	Rural: Over $4,000 and Non-Homestead 33⅓% (Dollars)	All Other: Timber Land Class 3e 20% (Dollars)	All Other: Homestead Up to $4,000 25% (Dollars)	All Other: Over $4,000 and Non-Homestead 40% (Dollars)	All Other: Machinery Permanently Attached to Real Estate 33⅓% (Dollars)	All Other: Seasonal and Recreational Cabins 33⅓% (Dollars)	Total Assessed Value (Dollars)	Total Assessed Value as Equalized by the Board of Review (Dollars)	Final Equalized Value (Dollars)
1		NE¼ of NE¼	27	140	28		Un																	
2		NW¼ of NE¼																						
3		SW¼ of NE¼																						
4	Earl Crommett	~~SE¼ of NE¼~~ GOV'T LOT 2				60.60		no	gr	T	60			60	20							20		
5																								
6		NE¼ of NW¼																						
7		NW¼ of NW¼																						
8		SW¼ of NW¼																						
9		SE¼ of NW¼																						
10	Mrs. A. E. Bronson	E 270' of W 734' of Gov't Lot 7				5		no	SR	L	227 / 148	1002 / 668		1224 / 816							408 / 272	408 / 272		
11	Alfred R. and Dorothy A. Fratzke	GOV'T LOT 5, less E. 330'				58.50		no	SR	L	568 / 379	750 / 500		1318 / 879							439 / 293	439 / 293		
12	H. A. and Emily Ann Peterson	GOV'T LOT 7 less W¼ 464'+ less E. 270' of W. 734'				19.75		no	no	C	598 / 399	2925 / 1950		3523 / 2349	1174 / 783							1174 / 783		
13	H. R. and I. A. McClintock	GOV'T LOT 6				37.25		no	gr	T	201			201	67							67		
14		SE¼ of SW¼																						
15	James L. and Florence L. Burns	W¼ 464' of GOV'T LOT 7				25		no	SR	L	403 / 269	811 / 541		1214 / 810							405 / 270	405 / 270		
16		NE¼ of SE¼																						
17	Fred H. and Joyce Schwartz	~~NW¼ of SE¼~~ GOV'T LOT 4				27.50		no	SR	L	595 / 397	750 / 500		1345 / 897							448 / 299	448 / 299		
18	Theodore Hill	~~SW¼ of SE¼~~ GOV'T LOT 3				1		no	no	R	135 / 90			135 / 90	45 / 30							45 / 30		
19	Fred H. and Joyce Schwartz	E 330' of GOV'T LOT 5 ~~SE¼ of SE¼~~						no	no	L	180 / 120			180 / 120	60 / 40							60 / 40		
20																								
	(Cont. on next page)					1174.60 / 234					2062 / 1374	4167 / 2778		6202 / 4152	940 / 626						1134 / 756	2074 / 1382		
											2962	6238		9200	1366						1700	3066		

	Sold for Taxes	Valuations by School Districts as Equalized by Department of Taxation: District No. ___ Rate ___ Mills (Dollars)	District No. ___ Rate ___ Mills (Dollars)	District No. 11 Rate 44 Mills (Dollars)	District No. 114 Rate 44 Mills (Dollars)	District No. ___ Rate ___ Mills (Dollars)	District No. ___ Rate ___ Mills (Dollars)	Tax Including State Homestead ___ Mills ($ cts.)	State Tax on Non-Homestead 15.4 Mills ($ cts.)	Special Taxes ($ cts.)	Special Taxes ($ cts.)	Total Taxes ($ cts.)	Paid	When Paid (Month Day Year)	Number of Receipt	March Settlement 1963 ($ cts.)	June Settlement 1963 ($ cts.)	Penalty ($ cts.)	November Settlement 1963 ($ cts.)	Penalty ($ cts.)	Collections to First Monday in January 1964 ($ cts.)	Penalty ($ cts.)	Delinquent on First Monday in January 1964 ($ cts.)	Total Delinquent Tax and Penalty ($ cts.)	Remarks
1																									
2																									
3																									
4	SOLD FOR TAXES		20					492	18			510											510		19487
5																									
6																									
7																									
8																									
9																									
10			408					10020	348			10368	PAID IN FULL	MAY 6 1963	10264		103 68								132 12
11			439					10782	374			11156	PAID IN FULL	MAY 31 1963	10839		111 56								13214
12	SOLD FOR TAXES			1174				31180	1002			32182											321 82	X 554.00	19988
13			67					1646	58			1704	PAID IN FULL	JUL 22 1963	14848				17 04	34					1337
14																									
15			405					9946	346			10292											1029 2	X 1121	13613
16																									
17			448					11002	382			11384	2 HALF PAID / 1 HALF PAID	OCT 3 1 1963 / MAY 3 1 1963	21149 / 10847		56 92		56 92					2293	13216
18	SOLD FOR TAXES			45				1196	38			1234											12 34		19989
19				60				1594	52			1646	2 HALF PAID / 1 HALF PAID	OCT 3 1 1963 / MAY 3 1 1963	21149 / 10847		8 23		8 23					2393	13276
20																									
				1179	1274	3066		43888 / 77858	2614			80476					280 39		82 19				442 18		

Pages: Colorado Springs | Lomo Point | Gardner's Addition | Minnie's Chapman Beach | Stewart's Beach | Gardner's Junction Bay

Assessment Roll and Tax List of Real Property in the Town of Wabedo, Cass County, Minnesota, for Taxes for the Year 1962.

Form SCD MILLER-DAVIS CO., MINNEAPOLIS

* Indicate Type of Property: R-Residential, C-Commercial, I-Industrial, U-Utility, F-Farm, L-Lakeshore, T-Timber, M-Mineral

	IN WHOSE NAME ASSESSED		DESCRIPTION OF PROPERTY: SUBDIVISION	Sec. or Lot	Town or Block	Rng.	Number of Acres of Land (Acres 100ths)	No. School District	Indicate Homestead Yes or No	Agri. Homestead Yes or No	Indicate Type of Property*	TRUE AND FULL VALUATIONS: LAND Exclusive of Structures (Improvements 1962 Assessment)	BUILDINGS and Other Structures (Improvements 1962 Assessment)	MACHINERY Permanently Attached to Real Estate	TOTAL True and Full Value	ASSESSED VALUATIONS: Homestead Up to $4,000 20%	RURAL: Over $4,000 and Non-Homestead 33⅓%	ALL OTHER: Timber Land Class 3a 20%	Homestead Up to $4,000 25%	Over $4,000 Non-Homestead 40%	MACHINERY Permanently Attached to Real Estate 33⅓%	Seasonal and Recreational Cabins 33⅓%	TOTAL ASSESSED VALUE	Total Assessed Value as Equalized by the Board of Review	FINAL EQUALIZED VALUE
												Dollars	Dollars	Dollars	Dollars	Dollars	Dollars	Dollars	Dollars	Dollars	Dollars	Dollars	Dollars	Dollars	Dollars
	Hakor Robertstad	1	40' of GOVT LOT 8	27	140	28	2	Unc	yes	yes	T	15			15	3							3		
	William C. + Susie L. Crane	2	160' of GOVT LOT 8						no	no	L	180	675		855		285						285		
		3										120	450		570		190						190		
	Verlauty and Robertstad		S.W. of NE. All that part of Lot 8 lying SW of a line which is parallel to & 1340' distant from SW line of Lot 1, Plat of Wabedo Pass.				9.50		yes	no	R	90			90	18							18		
												60			60	12							12		
	Hakor and Laura B. Robbestad	6	Part of GOVT LOT 8						yes	no	R	160	1200		1350	270							270		
												100	800		900	180							180		
	Adolph E. and Effie L. Stark	7	Part of GOVT LOT 8				29.17		no	yes	T	330			330		110						110		
	A. G. and Esther M. Verlauty	8	Part of GOVT LOT 8						yes	no	R	180	1200		1380	276							276		
												120	800		920	184							184		
	~~Floyd M. and Rose Sherburn~~	9	Part of GOVT LOT 8 (Card no) 276238						no	S	R	180			180							60	60		
											L	120			120							40	40		
		10																							
	William C. and Louise Lampman		Strip 100' wide of Lot 8 lying between road & N. line of Lot 8 & being parallel to & 166' from extended SW line of Lot 1, Plat of Wabedo Pass & strip 200' wide of Lot 8 between road & N. line of Lot 8 & lying adjacent to and SW of an extended line parallel to and 1140' distant from SW line of Lot 1 - Plat of Wabedo Pass.				2.50		no	yes	T	25			25		25							25		
												135			135		45						45		
									no	no	L	90			90		30						30		
	William C. and Louise Lampman	15	Part of Govt. Lot 8.																						
	Harm Oltmans		The W. 235' of Gov't. Lot 8, 27-140-28 extending from Wabedo Lake on the S. & running N. approx. 400' to the pot hole, cont. 2 acs. more or less.				2		no	S	R	225	1588		1813							604	604		
											R	150	1059		1209							403	403		
	Floyd M. and Rose Sherburn	16	Strip 200' wide of Lot 8 lying between lake & road, & being parallel to & 66' from SW line of Lot 1 - Plat of Wabedo Pass & Strip 100' wide of Lot 8 lying between road & N. line of Lot 8 & being parallel to & 66' from extended SW line of Lot 1 Plat of Wabedo Pass.				2		no	S	R	297	2043		2340							780	780		
											L	198	1362		1560							520	520		
							47.17					1392	9471		10863	378	365					963	1697		
												1857	6706		8563	567	465					1444	2476		

	SOLD FOR TAXES	VALUATIONS BY SCHOOL DISTRICTS AS EQUALIZED BY DEPARTMENT OF TAXATION: District No. ___ Rate ___ Mills	District No. ___ Rate ___ Mills	District No. NA Rate 54 Mills	District No. NA Rate 54 Mills	District No. ___ Rate ___ Mills	District No. ___ Rate ___ Mills	Tax including State Homestead ___ Mills	State Tax on Non-Homestead 8.54 Mills	SPECIAL TAXES	SPECIAL TAXES	TOTAL TAXES	PAID	WHEN PAID (Month Day Year)	Number of Receipt	March Settlement 1963	June Settlement 1963	Penalty	November Settlement 1963	Penalty	Collections to First Monday in January 1964	Penalty	Delinquent on First Monday in January 1964	Total Delinquent Tax and Penalty	REMARKS
		Dollars	Dollars	Dollars	Dollars	Dollars	Dollars	$ cts.	$ cts.	$ cts.	$ cts.	$ cts.				$ cts.	$ cts.	$ cts.	$ cts.	$ cts.	$ cts.	$ cts.	$ cts.	$ cts.	
1				H 3				80				80	1	PAID IN FULL MAY 20 1963	16604		80								
2				285				7570	244			7814	2	PAID IN FULL MAY 31 1963	16245		78 14								13217
3													3												13218
4				H 18				478				478	4	PAID IN FULL MAY 8 1963	16265		4 78								
5													5												13219
6				H 270				7170				7170	6	PAID IN FULL MAY 20 1963	16604		71 70								
7			110					2702	44			2746	7	PAID IN FULL APR 30 1963	15163		27 96								13217
8				H 276				7330				7330	8	PAID IN FULL MAY 8 1963	16265		73 30								13220
9			60					1474	52			1526	9	PAID IN FULL APR 23 1963	14995		15 26								13219
10																									15417
11																									
12																									
13																									
14			25					614	22			636	14	2nd HALF PAID OCT 9 1963 / 1st HALF PAID MAY 17 1963	15938 / 11475		3 18		3 18					
15				45				1196	38			1234	15	2nd HALF PAID OCT 8 1963 / 1st HALF PAID MAY 1 1963			6 17		6 17					Paid Under Protest 13220
16			604					14834	516			15350	16	PAID IN FULL MAY 31 1963	17867		153 50								Paid Under Protest 13221
17													17												13222
18													18												
19													19												
20			780					19166	666			19822	20	PAID IN FULL APR 23 1963	14995		198 22								15417
			1299	H 567 + 567 = 1899 / 33 / 897 2476	238 24 / 357 89 / 62 07				1632			64236					642 36		9 35						

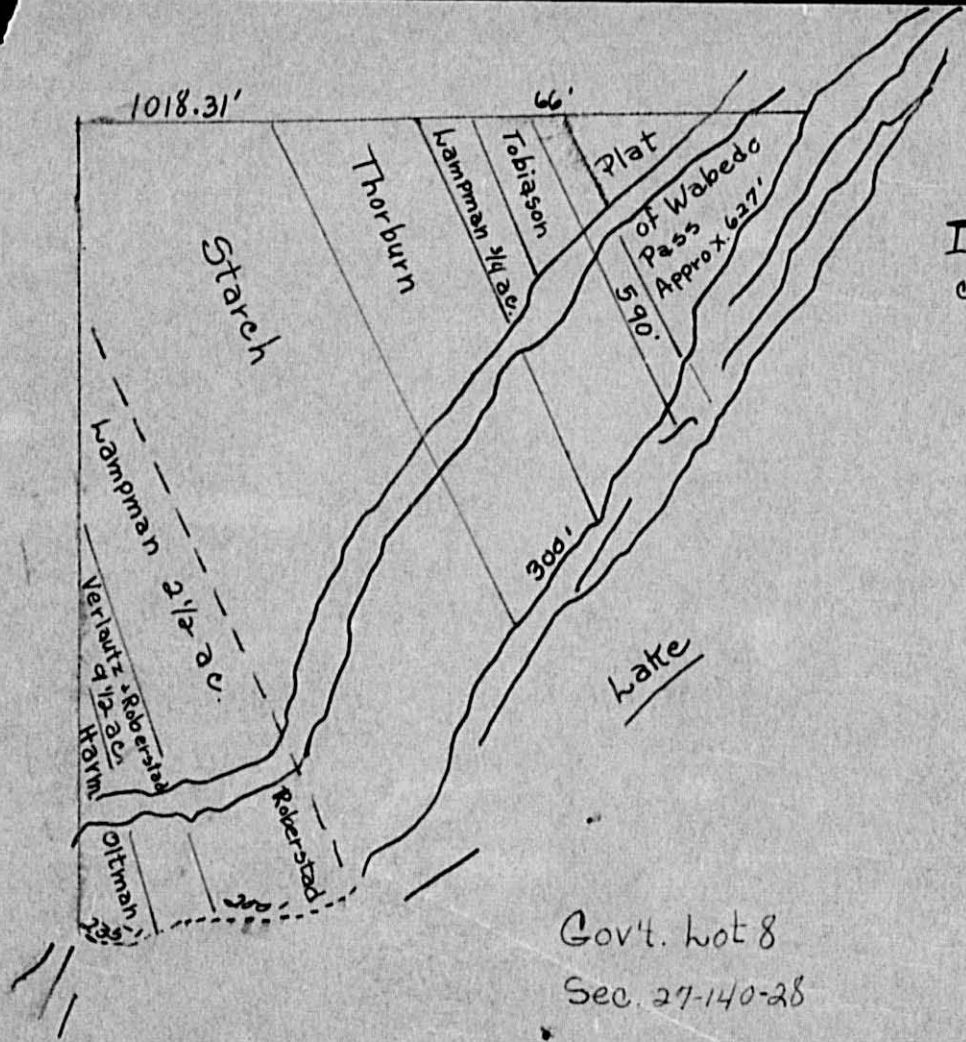

I. Mon. on S.W.
Cor. of Wabedo Pass.

Gov't. Lot 8
Sec. 27-140-28

Assessment Roll and Tax List of Real Property in the Town of Hobart

Form 5CD MILLER-DAVIS CO., MINNEAPOLIS

* Indicate Type of Property: R-Residential, C-Commercial, I-Industrial, U-Utility, F-Farm, L-Lakeshore, T-Timber, M-Mineral

In Whose Name Assessed	No.	Description of Property: Subdivision	Sec. or Lot	Town or Block	Rng.	Number of Acres of Land (Acres 1000ths)	No. School District	Indicate Homestead Yes or No	Apt. of Soldiers Rest. Yes or No	* Indicate Type of Property	True and Full Valuations: Land Exclusive of Structures and Improvements	Buildings and Other Structures	Machinery Permanently Attached to Real Estate	Total True and Full Value	Assessed Valuations: Homestead Up to $4,000 20%	Rural: Over $4,000 Not Homestead 33⅓%	All Other: Timber Class 2c 20%	Homestead Up to $4,000 25%	Over $4,000 Not Homestead 40%	Machinery Permanently Attached to Real Estate 33⅓%	Seasonal and Recreational Cabins 33⅓%	Total Assessed Value	Total Assessed Value as Equalized by the Board of Review	Final Equalized Value
											Dollars	Dollars	Dollars	Dollars	Dollars	Dollars	Dollars	Dollars	Dollars	Dollars	Dollars	Dollars	Dollars	Dollars
Wm. C. and Louise O. Lampman	1	NE¼ of NE¼	25	14	23	40	Unc	no	yes	T	180			180		60						60		
State of Minnesota	2	NW¼ of NE¼ Govt. Lot 4, less plat "Winnie Chapman Beach" + 10 ac				15.80		no	yes	T	240			240		80						80		
Wm. A. and V. Beatrice Burnson	3	Govt. Lot 3, less plat "Winnie Chapman Beach"				8.175		no	yes	T	90			90		30						30		
Robert E. and Ruth E. Chapman	4							no	no	L	301			301		100						100		
Sam A. and Dorothy M. Lofstrom	5	Part of GOVT LOT 4						no	no	L	201			201		67						67		
B. E. Holman	6	~~NE¼ of NW¼~~ GOVT LOT 1				37		no	yes	L	576	1404		1980		660					660	660		
" "	7	~~NW¼ of NW¼~~ GOVT LOT 2				39.50		no	yes	T	396	936		1320		440					440	440		
" "	8	SW¼ of NW¼				40		no	yes	T	390			390		130						130		
" "	9	SE¼ of NW¼				40		no	yes	T	270			270		90						90		
Arne M. and Carol Langejoen	10	Part of GOVT LOT 4						no	no	T	270			270		90						90		
											180			180		60						60		
								no	no	L	120			120		40						40		
John Kenneth and Iris Neva Fisher	11	~~NE¼ of SW¼~~ GOVT LOT 5				40.50		no	yes	L	900	270		1170		390						390		
State of Minnesota	12	NW¼ of SW¼									600	180		780		260						260		
Harry J. and Nancy Obarski	13	~~SW¼ of SW¼~~ GOVT LOT 6				34.50		no	yes	L	630	900		1530							510	510		
	14	SE¼ of SW¼									420	600		1020							340	340		
	15																							
Norman J. C. Rogers	16	N 1048.2' of GOVT LOT 7				41.25		no	yes	T	480			480		160						160		
" "	17	Part of GOVT LOT 3						no	no	L	180			180		60						60		
	18	SW¼ of SE¼									120			120		40						40		
	19	SE¼ of SE¼																						
Richard H. + Alice M. Duncan - ½ int. Bernard V. + Mary Grey Herby - ½ int.	20	S. 1347.6' of GOVT LOT 7						no	yes	L	450	2250		2700							900	900		
											300	1500		1800							600	600		
						337.30					4045	9216		13261		1849					1380	2427		
											5137	4824		9961		1250					2070	3320		

	Sold for Taxes	Valuations by School Districts as Equalized by Department of Taxation: District No. ___ Rate ___ Mills	District No. ___ Rate ___ Mills	District No. ___ Rate ___ Mills	District No. ___ Rate ___ Mills	District No. ___ Rate ___ Mills	District No. ___ Rate ___ Mills	Tax Including State Homestead ___ Mills	State Tax on Non-Homestead ___ Mills	Special Taxes	Special Taxes	Total Taxes	Paid	When Paid (Month Day Year)	Number of Receipt	March Settlement 1963	June Settlement 1963	Penalty	November Settlement 1963	Penalty	Collections to First Monday in January 1964	Penalty	Delinquent on First Monday in January 1964	Total Delinquent Tax and Penalty	Remarks
		Dollars	Dollars	Dollars	Dollars	Dollars	Dollars	$ cts.	$ cts.	$ cts.	$ cts.	$ cts.				$ cts.	$ cts.	$ cts.	$ cts.	$ cts.	$ cts.	$ cts.	$ cts.	$ cts.	
1			60					1474	52			1526	1st HALF PAID	MAY 17 1963	10473		763		763						
2													2nd HALF PAID	OCT 9 1963	10938										Paid Under Protest
3	SOLD FOR TAXES		80					1964	68			2032					2032							19990	
4	SOLD FOR TAXES		30					736	26			762					762							19991	
5				100				2656	86			2742	PAID IN FULL	MAR 25 1963	10059		27.42								
6			660					16208	564			16772	1st HALF PAID	OCT 9 1962										18346	
													2nd HALF PAID	MAY 9 1963											
7			130					3192	112			3304	1st HALF PAID	OCT 9 1962										22767	13180
													2nd HALF PAID	MAY 9 1963											
8			90					2210	76			2286	1st HALF PAID	OCT 9 1962	17464		123.24		123.24						
													2nd HALF PAID	MAY 9 1963											
9			90					2210	76			2286	PAID IN FULL	FEB 28 1963	10522	1646									
10				60				1594	52			1646													
11			390					9578	334			9912	1st HALF PAID	OCT 9 1962	15821										
													2nd HALF PAID	MAY 9 1963	7236		49.56		49.56					22797	13324
12													Balance Paid	SEP 26 1962	15835										
13			510					12526	3.18 436			12962	Rest Paid	MAY 21 1963	12805		69.62		60.00						13225
14																									
15																									
16			160					3930	138			4068	PAID IN FULL	MAY 6 1963	10203		57.14								
17				60				1594	52			1646	PAID IN FULL	MAY 6 1963											
18																									
19																									
20			900					22104	768			22872	2nd HALF PAID	OCT 14 1962	10834		114.36		114.36						
								5844					1st HALF PAID	MAY 9 1963	10846										
			3100	220	3320			76132	2848			84816				1646	4297		3479					37.74	
								21976																	

Form 5CD—MILLER-DAVIS CO., MINNEAPOLIS

Assessment Roll and Tax List of Real Property in the Town of Fabedo

* Indicate Type of Property: R-Residential, C-Commercial, I-Industrial, U-Utility, F-Farm, L-Lakeshore, T-Timber, M-Mineral

Cass County, Minnesota, for Taxes for the Year 1962.

	In Whose Name Assessed	Description of Property: Subdivision	Sec. or Lot	Town or Block	Rng.	Number of Acres of Land: Acres	Number of Acres of Land: 100ths	No. School District	Indicate Homestead Yes or No	Appt. or Sess. Recr. Yes or No	* Indicate Type of Property	True and Full Valuations: Land Exclusive of Structures and Improvements	Buildings and Other Structures	Machinery Permanently Attached to Real Estate	Total True and Full Value	Assessed Valuations: Rural: Homestead Up to $4,000 20%	Rural: Over $4,000 Homestead 33⅓%	All Other: Timber Class 1 Class 2a 20%	All Other: Homestead Up to $4,000 25%	All Other: Over $4,000 and Non-Homestead 40%	All Other: Machinery Permanently Attached to Real Estate 33⅓%	All Other: Seasonal and Recreational Cabins 33⅓%	Total Assessed Value	Total Assessed Value as Equalized by the Board of Review	Final Equalized Value
												Dollars	Dollars	Dollars	Dollars	Dollars	Dollars	Dollars	Dollars	Dollars	Dollars	Dollars	Dollars	Dollars	Dollars
1	State of Minnesota	NE¼ of NE¼	29	140	28			Unc																	
2	State of Minnesota	~~NW¼ of NE¼~~ GOVT LOT 4																							
3	State of Minnesota	SW¼ of NE¼																							
4	State of Minnesota	SE¼ of NE¼																							
5																									
6	State of Minnesota	~~NE¼ of NW¼~~ GOVT LOT 1																							
7		NW¼ of NW¼																							
8	Kickapoo Lodge, Inc.	~~SW¼ of NW¼~~ GOVT LOT 2			36	30		no	yes	L		540 360			540 360		180 120						180 120		
9	State of Minnesota	~~SE¼ of NW¼~~ GOVT LOT 3																							
10																									
11	State of Minnesota	NE¼ of SW¼																							
12	State of Minnesota	NW¼ of SW¼																							
13	State of Minnesota	SW¼ of SW¼																							
14	State of Minnesota	SE¼ of SW¼																							
15																									
16	State of Minnesota	NE¼ of SE¼																							
17	State of Minnesota	NW¼ of SE¼																							
18	State of Minnesota	SW¼ of SE¼																							
19	Pat Henry	SE¼ of SE¼				40		no	yes	T		240			240		80						80		
20																									
						760						600			600		200						200		
												780			780		260						260		

	Sold for Taxes	Valuations by School Districts as Equalized by Department of Taxation: District No. Rate Mills	District No. Rate Mills	District No. Rate Mills	District No. Rate Mills	District No. Rate Mills	District No. Rate Mills	Tax Including State Homestead Mills	State Tax on Non-Homestead 25.4 Mills	Special Taxes	Special Taxes	Total Taxes	Paid	When Paid	Number of Receipt	March Settlement 1963	June Settlement 1963	Penalty	November Settlement 1963	Penalty	Collections to First Monday in January 1964	Penalty	Delinquent on First Monday in January 1964	Total Delinquent Tax and Penalty	Remarks
		Dollars	Dollars	Dollars	Dollars	Dollars	Dollars	$ cts.	$ cts.	$ cts.	$ cts.	$ cts.		Month Day Year		$ cts.	$ cts.	$ cts.	$ cts.	$ cts.	$ cts.	$ cts.	$ cts.	$ cts.	
1																									
2																									
3																									
4																									
5																									
6																									
7																									
8				18				4420	154			4574	PAID IN FULL	APR 24 1963	32104		4574								13228
9																									
10																									
11																									
12																									
13																									
14																									
15																									
16																									
17																									
18																									
19				80				1964	68			2032	PAID IN FULL	FEB 20 1963	32431	2032									13229
20																									
				260				6384	222			6606				2032	4574								

Pine Springs | Lowell Point | Manager's Addition | Twinkle Chapman Beach | Stewart's Beach | Manager's Twinkle Bay

Form 5CD · MILLER-DAVIS CO., MINNEAPOLIS

Assessment Roll and Tax List of Real Property in the Town of Hobbs

* Indicate Type of Property: R-Residential, C-Commercial, I-Industrial, U-Utility, F-Farm, L-Lakeshore, T-Timber, M-Mineral

	IN WHOSE NAME ASSESSED	DESCRIPTION OF PROPERTY: SUBDIVISION	Sec. or Lot	Town or Block	Rng.	Number of Acres of Land (Acres 100ths)	No. School District	Indicate Homestead Yes or No	Agri. Seas. Veer. Yes or No	Indicate Type of Property	TRUE AND FULL VALUATIONS: LAND Exclusive of Structures and Improvements	BUILDINGS and Other Structures	MACHINERY Permanently Attached to Real Estate	TOTAL True and Full Value	ASSESSED VALUATIONS: RURAL: Homestead Up to $4,000 20%	RURAL: Over $4,000 and Non-Homestead 33⅓%	ALL OTHER: Timber Land Classified 20%	ALL OTHER: Homestead Up to $4,000 25%	ALL OTHER: Over $4,000 and Non-Homestead 40%	ALL OTHER: MACHINERY Permanently Attached to Real Estate 33⅓%	ALL OTHER: Seasonal and Recreational Cabins 33⅓%	TOTAL ASSESSED VALUE	Total Assessed Value as Equalized by the Board of Review	FINAL EQUALIZED VALUE
											Dollars	Dollars	Dollars	Dollars	Dollars	Dollars	Dollars	Dollars	Dollars	Dollars	Dollars	Dollars	Dollars	Dollars
		1 NE¼ of NE¼	30	140	28		Un.																	
Kickapoo Lodge, Inc.		2 ~~NW¼ of NE¼~~ GOVT LOT 3				48.65		no	no	L	729 / 486			729 / 486		243 / 162						243 / 162		
		3 SW¼ of NE¼																						
		4 SE¼ of NE¼																						
Robert J. Minque - Link + Betty Thea - Link		5 GOVT LOT 1 E. of N+S qtr. line				1.50		no	no	L	225 / 150			225 / 150		75 / 50						75 / 50		
Guy C. and Anna Marie Lowfeldt		6 GOVT LOT 1, less 6.95 acs. + less plat "Kickapoo Park"						no / yes	no	C	600 / 400	1,800 / 1,200	2,700 / 1,075	4,395 / 2,675	339 / 226	900 / 600						1,239 / 826		
Hm. C. and Geneva F. Speicher		7 GOVT LOT 2, less sold						no / yes	no	C	300 / 200	1,440 / 720	2,160 / 970	3,890 / 2,590	336 / 224	720 / 480						1,056 / 704		
Hm. R. Speicher		8 Part of GOVT LOT 2						no / yes	no	L	150 / 100	105 / 70		255 / 170	51 / 34							51 / 34		
George and Pauline C. Reiland		9 ~~1.423 acs. of GOVT LOT 2, less sold~~				~~1.423~~ 1.80		no	~~SR~~	L	495 / 330			495 / 330						165 / 110	427 / 285	165 / 110 / 427 / 285		
Arthur B. and Etta M. Jamieson		10 Part of GOVT LOT 2				3.04		no	~~SR~~	L	225 / 150	1,057 / 705		1,282 / 855										
David F. Barnes		11 Part of GOVT LOT 2				1.50		no	no	L	270 / 180			270 / 180		90 / 60						90 / 60		
Tommy H. and Letitia D. Smisek		12 Part of GOVT LOT 2, less sold						yes	no	C	450 / 300	5,325 / 3,550		5,775 / 3,850	800 / 534	597						1,397 / 931		
Lester J. and Myrna Smisek		13 Part of GOVT LOT 2						yes	no	L	225 / 150	1,500 / 1,000		1,725 / 1,150	345 / 230							345 / 230		
Tommy H. and Letitia D. Smisek		14 Part of GOVT LOT 2						yes	no	L	225 / 150	1,800 / 1,200		2,025 / 1,350	405 / 270							405 / 270		
William A. and Mary Louise Ruf		15 Part of GOVT LOT 2						no	no	L	225 / 150	720 / 480		945 / 630		315 / 210						315 / 210		
Kickapoo Lodge, Inc.		16 ~~NE¼ of NW¼~~ } GOVT LOT 4				60		no	no	L	1,080 / 720	5,157 / 3,435		6,237 / 4,155		2,077 / 1,385						2,077 / 1,385		
" " "		17 ~~NW¼ of NW¼~~ }																						
		18 ~~SW¼ of NW¼~~ GOVT LOT 5				37.50		no	no	L	684 / 456			684 / 456		228 / 152						228 / 152		
State of Minnesota		19 SE¼ of SE¼																						
		20																						
						181.22					8,907 / 5,883	15,330 / 27,994		19,260 / 28,877	1,764 / 2,276	3,099 / 5,239					995 / 597	5,248 / 8,107		

Cass County, Minnesota, for Taxes for the Year 1962.

A NA

SOLD FOR TAXES	VALUATIONS BY SCHOOL DISTRICTS AS EQUALIZED BY DEPARTMENT OF TAXATION: District No. ___ Rate ___ Mills	District No. ___ Rate ___ Mills	District No. UN Rate 44 Mills	District No. UN Rate 44 Mills	District No. ___ Rate ___ Mills	District No. ___ Rate ___ Mills	Tax including State Homestead ___ Mills	State Tax on Non-Homestead 6.5 Mills	SPECIAL TAXES	SPECIAL TAXES	TOTAL TAXES	PAID	WHEN PAID (Month Day Year)	Number of Receipt	March Settlement 1963	June Settlement 1963	Penalty	November Settlement 1963	Penalty	Collections to First Monday in January 1964	Penalty	Delinquent on First Monday in January 1964	Total Delinquent Tax and Penalty	REMARKS
	Dollars	Dollars	Dollars	Dollars	Dollars	Dollars	$ cts.	$ cts.	$ cts.	$ cts.	$ cts.				$ cts.	$ cts.	$ cts.	$ cts.	$ cts.	$ cts.	$ cts.	$ cts.	$ cts.	
1												1												
2				242			6428	206			6634	2 PAID IN FULL	APR 24 1963	8155		6634								13236
3												3												
4												4												
5				75			1942	64			2056	5 PAID IN FULL	MAY 3 1963	10113		2056								154.26
6				H 339 } 900			32906	768			33674	6 2nd HALF PAID / 1st HALF PAID	OCT 1 1962 / MAY 2 1963	18601 / 9771 / 11318		168.37		168.37					23	130.32
7				H 336 } 720			28046	614			28660	7 PAID IN FULL	SEP 13 1963					28660	860					15427
8 SOLD FOR TAXES				H 51			1354				1354	8									13.54	8/14.89		13262
9			50 / 40	Wiata #9101			19.64 / 4432	76 / 140			20.34 / 4572	9 2nd HALF PAID / 1st HALF PAID	MAY 3 1963 / OCT 1 1963	11386 / 13010		20.96		5426						.62 overpd. 2/15 20.62 / 13231
10			4.27				10486	364			10850	10 1st HALF PAID / 2nd HALF PAID	MAY 3 1963 / OCT 1 1963	11387 / 13011				5425						22976
11				90			2390	76			2466	11 2nd HALF PAID / 1st HALF PAID	OCT 1 1963 / MAY 3 1963	13115 / 10892		1233		1233					21	13235
12				H 800 } 592			36970	506			37476	12 Balance Paid / 1st HALF PAID	AUG 13 1963 / MAY 3 1963	14445 / 11384		18733		18743						13257
13				H 345			9162				9162	13									9.16	9/100.78		13250
14				H 405			10756				10756	14 Balance Paid / Part Paid	OCT 31 1963 / MAY 3 1963	21171 / 10907		5153		5603					22	13256
15				315			8366	270			8636	15 PAID IN FULL	APR 29 1963	8106		8636								13250
16				2077			55164	1774			56938	16 PAID IN FULL	APR 24 1963	8103		56938								13230
17												17												
18				228			6056	194			6250	18 PAID IN FULL	APR 24 1963	8103		6250								13250
19												19												
20												20												
			5.42 / 4.76	43376 = 42276 / 5831 = 5831 / 9814 = 9814			190590 / 14538 / 2171.28				219104					129791		76501			105.16		

Assessment Roll and Tax List of Real Property in the Town of Tabido, Cass County, Minnesota, for Taxes for the Year 1962.

Form 5CD MILLER-DAVIS CO., MINNEAPOLIS

* Indicate Type of Property: R-Residential, C-Commercial, I-Industrial, U-Utility, F-Farm, L-Lakeshore, T-Timber, M-Mineral

A NA

	In Whose Name Assessed	Description of Property: Subdivision	Sec. or Lot	Town or Block	Rng.	Number of Acres of Land: Acres	100ths	No. School District	Indicate Home Yes or No	Agri. or Seas. Res. Yes or No	* Indicate Type of Property	True and Full Valuations: Land Exclusive of Improvements and Improvements	Buildings and Other Structures	Machinery Permanently Attached to Real Estate	Total True and Full Value	Assessed Valuations: Homestead Up to $4,000 20%	Rural: Over $4,000 and Non-Homestead 33⅓%	All Other: Timber Land Class 3e 20%	Homestead Up to $4,000 25%	Over $4,000 and Non-Homestead 40%	Machinery Permanently Attached to Real Estate 33⅓%	Seasonal and Recreational Cabins 33⅓%	Total Assessed Value	Total Assessed Value Equalized by the Board of Review	Final Equalized Value	Remarks
						Acres						Dollars	Dollars	Dollars	Dollars	Dollars	Dollars	Dollars	Dollars	Dollars	Dollars	Dollars	Dollars	Dollars	Dollars	
1	State of Minnesota	NE¼ of NE¼				31	140	28																		
2	State of Minnesota	NW¼ of NE¼																								
3	State of Minnesota	SW¼ of NE¼																								
4	State of Minnesota	SE¼ of NE¼																								
5																										
6	Kichapoo Lodge, Inc.	S½ of GOVT LOT 1				12			no	no	L	270	450		720		240						240			
7	" " "	~~NE¼ of SW¼~~ N½ of GOVT LOT 1				8	75		no	yes	T	135			135		45						45			13230
8	" " "	~~NW¼ of SW¼~~ GOVT LOT 2 less 2.8 acs.				22	60		no	yes	T	246			246		82						82			
9	" " "	~~SW¼ of SW¼~~ GOVT LOT 3 ~~SE¼ of SW¼~~				39	50		no	yes	T	210			210		70						70			
10	Agnes M. Dunn	2.8 acs. in NW Cor. of GOVT LOT 2				2	80		no		R	750	2025		2250		750						750			
11	State of Minnesota	NE¼ of SW¼									L	150	1350		1500		500						500			13234
12	Kichapoo Lodge, Inc.	~~NW¼ of SW¼~~ GOVT LOT 4				24	25		no	yes	T	261			261		87						87			
13	" " "	~~SW¼ of SW¼~~ GOVT LOT 5				34			no	yes	T	210			210		70						70			13230
14	State of Minnesota	SE¼ of SW¼																								
15																										
16	State of Minnesota	NE¼ of SE¼																								
17	State of Minnesota	NW¼ of SE¼																								
18	State of Minnesota	SW¼ of SE¼																								
19	State of Minnesota	SE¼ of SE¼																								
20																										
						143	45					1899	1665		3042		1014						1014			
												1557	2475		4032		1344						1344			

	Sold for Taxes	Valuations by School Districts as Equalized by Department of Taxation: District No. ____ Rate ____ Mills	District No. ____ Rate ____ Mills	District No. 11 Rate 54 Mills	District No. 4N Rate 54 Mills	District No. ____ Rate ____ Mills	District No. ____ Rate ____ Mills	Tax Including State Homestead ____ Mills	State Tax on Non-Homestead 8.54 Mills	Special Taxes	Special Taxes	Total Taxes		Paid	When Paid Month Day Year	Number of Receipt	March Settlement 1963	June Settlement 1963	Penalty	November Settlement 1963	Penalty	Collections to First Monday in January 1964	Penalty	Delinquent on First Monday in January 1964	Total Delinquent Tax and Penalty	Remarks
		Dollars	Dollars	Dollars	Dollars	Dollars	Dollars	$ cts.	$ cts.	$ cts.	$ cts.	$ cts.					$ cts.	$ cts.	$ cts.	$ cts.	$ cts.	$ cts.	$ cts.	$ cts.	$ cts.	
1													1													
2													2													
3													3													
4													4													
5													5													
6					240			6374	204			6578	6	PAID IN FULL	APR 24 1962	8103		6578								
7			45					1106	38			1144	7	PAID IN FULL	APR 24 1962	8103		1144								
8			82					2014	70			2084	8	PAID IN FULL	APR 24 1962	8103		2084								
9			70					1720	60			1780	9	PAID IN FULL	APR 24 1962	8103		1780								
10			750					18420	640			19060	10	PAID IN FULL	MAY 4 1962	5264		19060								
11													11													
12			87					2136	74			2210	12	PAID IN FULL	APR 24 1962	8103		2210								
13			70					1720	60			1780	13	PAID IN FULL	APR 24 1962	8103		1780								
14													14													
15													15													
16													16													
17													17													
18													18													
19													19													
20													20													
			1104	3402	1344			27116	1146			34636						34636								
								33990																		

Form 5CD - MILLER-DAVIS CO., MINNEAPOLIS

Assessment Roll and Tax List of Real Property in the Town of Hubredo

* Indicate Type of Property: R-Residential, C-Commercial, I-Industrial, U-Utility, F-Farm, L-Lakeshore, T-Timber, M-Mineral

	In Whose Name Assessed	Description of Property: Subdivision	Sec. or Lot	Town or Block	Rng.	Number of Acres of Land (Acres 100ths)	No.	School District	Indi-vidual Home-stead Yes or No	Agri. Soil Rest. Yes or No	Indicate Type of Prop-erty	True and Full Valuations: Land Exclusive of Structures and Improvements	Buildings and Other Structures	Machinery Permanently Attached to Real Estate	Total True and Full Value	Assessed Valuations: Homestead Up to $4,000 20%	Rural: Over $4,000 and Non-Homestead 33⅓%	Timber Land Class 3a 20%	All Other: Homestead Up to $4,000 25%	Over $4,000 and Non-Homestead 40%	Machinery Permanently Attached to Real Estate 33⅓%	Seasonal and Recreational Cabins 33⅓%	Total Assessed Value	Total Assessed Value as Equalized by the Board of Review	Final Equalized Value	Remarks
												Dollars	Dollars	Dollars	Dollars	Dollars	Dollars	Dollars	Dollars	Dollars	Dollars	Dollars	Dollars	Dollars	Dollars	
	~~Lucas Milling Company~~	E. 1/2 of Govt Lot 1, less 8 acs. to Paulsen	32	140	28	21		Unorg	no	no	C	481 / 521	3510 / 2340		3991 / 2861		1330 / 887						1330 / 887			
1	Harold L. + Norma J. Blakeman	NW¼ of NE¼				40			yes	yes	T	240			240	48							48			
2	Emil and Anna Polka	W. 1/2 of GOVT LOT 2				11.70			no	no	C	420 / 280	849 / 880	-1273 / -1320	3013 / 2007	348 / 232	424 / 283						772 / 515			
3	Virgil and Dolaris Rakweder	E. 1/2 of GOVT LOT 2				11			no	yes	C	375 / 250	990 / 660	-1485 / -990	2850 / 1900	273 / 182	495 / 330						768 / 512			
4	C. E. and Ruth M. Paulsen	8 acs. of GOVT LOT 1				8			no	no	R	405 / 270	1201 / 801		1606 / 1071							535 / 357	535 / 357			
5	Harold L. and Norma J. Blakeman	NE¼ of NW¼				40			yes	yes	T	240			240	48							48			
6	State of Minnesota	NW¼ of NW¼																								
7	State of Minnesota	SW¼ of NW¼																								
8	Harold L. and Norma J. Blakeman	~~E½ of NW¼~~ GOVT LOT 3				38.25			no	no	C	675 / 450	225 / 150		900 / 600	135 / 90	75 / 50						210 / 140			
9	~~Lucas Milling Company~~	W½ of GOVT LOT 1				29			no	yes	T	210			210		70						70			
10	R. H. and Lola M. Wyatt	GOVT LOT 4 less N. 300'				23.50			no	no	C	360 / 240	2475 / 1650		2835 / 1890		945 / 630						945 / 630			
11	" " " "	NW¼ of SW¼				40			no	yes	T	201			201		67						67			
12	" " " "	SW¼ of SW¼				40			no	yes	T	201			201		67						67			
13	Joe L. and Blanche A. Roscoe	SE¼ of SW¼				40			no	yes	T	240 / 160	81 / 54		321 / 214		107 / 71						107 / 71			
14	Harold L. + Norma J. Blakeman	N. 300' of GOVT LOT 4							no	no	C	112 / 75	600 / 225	-900 / -337	1409 / 962	101 / 67	300 / 200						401 / 267			
15	Harold C. and Flora Atwood	~~N½ of NE¼~~ GOVT LOT 6				53.50			no	yes	C	450 / 300	1497 / 1119	-2160 / -1785	4935 / 2430	447 / 213	720 / 570						1167 / 783			
16	" " " "	NW¼ of SE¼																								
17	" " " "	~~SW¼ of NE¼~~ GOVT LOT 5				36			no	yes	L	375 / 250			375 / 250	75 / 50							75 / 50			
18		SE¼ of SE¼																								
19																										
20						421.95						3782 / 4985	11898 / 17802		15664 / 22787	1016 / 1495	3191 / 4600					535 / 535	4544 / 6610			

	Sold for Taxes	Valuations by School Districts as Equalized by Department of Taxation (A NA): District No. / Rate ___ Mills	District No. / Rate ___ Mills	District No. / Rate ___ Mills	District No. / Rate ___ Mills	District No. / Rate ___ Mills	District No. / Rate ___ Mills	Tax Including State Homestead ___ Mills	State Tax on Non-Homestead 8.54 Mills	Special Taxes	Special Taxes	Total Taxes	Paid	When Paid (Month Day Year)	Number of Receipt	March Settlement 1963	June Settlement 1963	Penalty	November Settlement 1963	Penalty	Collections to First Monday in January 1964	Penalty	Delinquent on First Monday in January 1964	Total Delinquent Tax and Penalty	Remarks
		Dollars	Dollars	Dollars	Dollars	Dollars	Dollars	$ cts.	$ cts.	$ cts.	$ cts.	$ cts.				$ cts.	$ cts.	$ cts.	$ cts.	$ cts.	$ cts.	$ cts.	$ cts.	$ cts.	
1				1330				35324	1136			36460	PAID IN FULL	MAY 21 1963	9500		364.60								
2													1st HALF PAID	MAY 31 1963	14944				589	22					13235
													2nd HALF PAID	OCT 23 1963	18776				589						13236
3				H 348				20594	1176			20860	PAID IN FULL	MAY 2 1963	9334		208.60								13237
4				H 348 / H 273 / 475				20398	362			20760	PAID IN FULL	DEC 27 1963	21										15428
5									422			20820	2nd HALF PAID	OCT 23 1963	19145						208.20	16.66			
6		535						13140	456			13596	1st HALF PAID	MAY 20 1963	10684		67.98		679						13237
7				H 48				1178				1178	2nd HALF PAID	OCT 23 1963	19114				589	24					13238
8															18776				589						13236
9				H 135 / 75				5578	64			5642	1st HALF PAID	JUL 30 1963	14914				282	1.12					
10													2nd HALF PAID	OCT 23 1963	19176				282						
11		70						1220	60			1280	PAID IN FULL	MAY 21 1963	9500		12.80								13239
12				945				25098	808			25906	1st HALF PAID	MAY 29 1963	14934										13238
13		67						1646	58			1704	2nd HALF PAID	OCT 18 1963	19313										13239
14		67						1646	58			1704	1st HALF PAID	MAY 31 1963	15		146.57		146.57						15428
													2nd HALF PAID	OCT 18 1963											
15		107						2628	92			2720	PAID IN FULL	OCT 21 1963	18822				272	.95					13236
16				H 101 / 300				10650	256			10906	1st HALF PAID	JUL 30 1963	14916				545.31	1.18					
17				H 447 / 720				30994	614			31608	2nd HALF PAID	OCT 23 1963	19176				545.31						13236
18													1st HALF PAID	MAY 31 1963	15085		158.04		158.04						Paid Under Protest 24
19				H 75				1992				1992	1st HALF PAID	MAY 31 1963	15092		9.96		9.96						13240
20													2nd HALF PAID	OCT 23 1963	18856										Paid Under Protest 24
		H 96 / 846 / 942	H 1370 / 4794 / 6164	V = 1475 / = 5585				150538 / 23136 / 173674	4286			178060					9236.61		59879		238.20				

Form 5CD · MILLER-DAVIS CO., MINNEAPOLIS

Assessment Roll and Tax List of Real Property in the Town of Wabedo,

* Indicate Type of Property: R-Residential, C-Commercial, I-Industrial, U-Utility, F-Farm, L-Lakeshore, T-Timber, M-Mineral

	IN WHOSE NAME ASSESSED	DESCRIPTION OF PROPERTY: SUBDIVISION	Sec. or Lot	Town or Block	Rng.	Number of Acres of Land (Acres / 100ths)	No. School District	Indicate Homestead Yes or No	Agr. Reserve Yes or No	Indicate Type of Property	TRUE AND FULL VALUATIONS: LAND Exclusive of Structures and Improvements	BUILDINGS and Other Structures	MACHINERY Permanently Attached to Real Estate	TOTAL True and Full Value	ASSESSED VALUATIONS: RURAL: Homestead Up to $4,000 20%	RURAL: Over $4,000 and Non-Homestead 33⅓%	ALL OTHER: Timber Land Class 5e 20%	ALL OTHER: Homestead Up to $4,000 25%	ALL OTHER: Over $4,000 and Non-Homestead 40%	MACHINERY Permanently Attached to Real Estate 33⅓%	Seasonal and Recreational Cabins 33⅓%	TOTAL ASSESSED VALUE	Total Assessed Value as Equalized by the Board of Review	FINAL EQUALIZED VALUE
						Acres / 100ths					Dollars	Dollars	Dollars	Dollars	Dollars	Dollars	Dollars	Dollars	Dollars	Dollars	Dollars	Dollars	Dollars	Dollars
1		NE¼ of NE¼	33	140	28		Unc																	
2		NW¼ of NE¼																						
3		SW¼ of NE¼																						
4		SE¼ of NE¼ 90'x90'x127' of Govt Lot 3 - all platted																						
5		Austin's Wabedo Pine Crest Acres																						
6		NE¼ of NW¼																						
7	Harry, Minnie R. & Jane E. Engelhart	GOVT LOT 1, less plat Iowa Point				14.75		no	yes	T	300			300	100							100		
8		SW¼ of NW¼ That part of Govt Lot 3																						
9	C. L. and Esther R. Hopkins	Wing S of Cartway				26		no	yes	T	261			261	87							87		
10	Earl L. and Beatrice E. Briggs; Donald M. Drew, William Drew, Robert Drew	6 acs of GOVT LOT 3				6		no	no	R	270			270	90							90		
											180			180	60							60		
11	Land Sta. R. Hemingway	45 acs. of GOVT LOT 4				45		no	yes	R	135			135							45	45		
		Unplatted portion of								L	90			90							30	30		
12	Ankar R. and Margaret R. Harlo	GOVT LOT 2				17.50		no	yes	T	270			270	90							90		
13	Floyd A. Blomberg	SW¼ of SW¼				40		no	yes	R	405	1192		1597							532	532		
											270	795		1065							355	355		
14	Tom Drew Babcock, Wind Sta. Babcock, Hemingway, Wind	SE¼ of SW¼				40		no	yes	T	270			270	90							90		
15	Donald M. & Katherine R. Drew - Tainl.	270 x 400 of Gov't. Lot 3, less 2 acs Austin				2.66		no	no	R	301	2529		2830							943	943		
										L	261	1636		1897							629	629		
16	Longville Lumber Company	GOVT LOT 5				54.80		no	yes	T	384			384	128							128		
17	" " "	GOVT LOT 4 less plat Austin's Wabedo Pine Crest, less 45 acs				52.30		no	yes	T	270			270	90							90		
18	" " "	SW¼ of SE¼				40		no	yes	T	276			276	92							92		
19	" " "	SE¼ of SE¼				40		no	yes	T	270			270	90							90		
20																								
						334.46					3042	2481		5523	827						1014	1841		
											3417	3721		7133	857						1520	2377		

	SOLD FOR TAXES	VALUATIONS BY SCHOOL DISTRICTS AS EQUALIZED BY DEPARTMENT OF TAXATION: District No. ___ Rate ___ Mills	District No. ___ Rate ___ Mills	District No. 44 Rate 54 Mills	District No. 60 Rate 54 Mills	District No. ___ Rate ___ Mills	District No. ___ Rate ___ Mills	Tax Including State Homestead ___ Mills	State Tax on Non-Homestead 1.54 Mills	SPECIAL TAXES	SPECIAL TAXES	TOTAL TAXES	PAID	WHEN PAID	Number of Receipt	March Settlement 1963	June Settlement 1963	Penalty	November Settlement 1963	Penalty	Collections to First Monday in January 1964	Penalty	Delinquent on First Monday in January 1964	Total Delinquent Tax and Penalty	REMARKS
		Dollars	Dollars	Dollars	Dollars	Dollars	Dollars	$ cts.	$ cts.	$ cts.	$ cts.	$ cts.		Month Day Year		$ cts.	$ cts.	$ cts.	$ cts.	$ cts.	$ cts.	$ cts.	$ cts.	$ cts.	
1																									
2																									
3																									
4																									
5																									
6																									
7		100						2456	86			2542	PAID IN FULL	MAY 6 1963	10203		2542								13244
8																									
9		87						2136	74			2210	2nd HALF PAID	OCT 29 1963	19503										
													1st HALF PAID	MAY 3 1963	10341		1105		1105				22377		13547
10			90					2370	76			2466										24.66	J-21/13		
11		45						1106	38			1144	PAID IN FULL	MAY 3 1963	10284		1144								13248
													PAID IN FULL	MAY 8 1963	10313										
12		90						2210	76			2286					2286								13244
13		532						13066	454			13520	PAID IN FULL	MAY 20 1963	10384		13520								13245
14		90						2210	76			2286	PAID IN FULL	MAY 20 1963	10384		2286								"
15		943						23160	806			23966	PAID IN FULL	MAY 3 1963	10284		23966								13249
16		128						3144	110			3254	PAID IN FULL	MAY 3 1963			3254								13246
17		90						2210	76			2286	PAID IN FULL	MAY 3 1963	12235		2286								"
18		92						2260	78			2338	PAID IN FULL	MAY 3 1963			2338								"
19		90						2210	76			2286	PAID IN FULL	MAY 3 1963			2286								"
20																									
		3281	90	2377				2890																	
								56168	2026			60584					57013		1105			24.66			
								58558																	

Assessment Roll and Tax List of Real Property in the Town of Habolo

Form 5CD · MILLER-DAVIS CO., MINNEAPOLIS

* Indicate Type of Property: R-Residential, C-Commercial, I-Industrial, U-Utility, F-Farm, L-Lakeshore, T-Timber, M-Mineral

	IN WHOSE NAME ASSESSED		DESCRIPTION OF PROPERTY: SUBDIVISION	Sec. or Lot	Town or Block	Rng.	Number of Acres of Land (Acres 100ths)	No. School District	Indicate Homestead Yes or No	Agri. or Homestead Recr. Yes or No	* Indicate Type of Property	TRUE AND FULL VALUATIONS: LAND Exclusive of Structures and Improvements	BUILDINGS and Other Structures	MACHINERY Permanently Attached to Real Estate	TOTAL True and Full Value	ASSESSED VALUATIONS: RURAL: Homestead Up to $4,000 20%	RURAL: Over $4,000 and Non-Homestead 33⅓%	ALL OTHER: Timber Land Class 3a 20%	ALL OTHER: Homestead Up to $4,000 25%	ALL OTHER: Over $4,000 and Non-Homestead 40%	ALL OTHER: MACHINERY Permanently Attached to Real Estate 33⅓%	ALL OTHER: Seasonal and Recreational Cabins 33⅓%	TOTAL ASSESSED VALUE	Total Assessed Value as Equalized by the Board of Review	FINAL EQUALIZED VALUE
												Dollars	Dollars	Dollars	Dollars	Dollars	Dollars	Dollars	Dollars	Dollars	Dollars	Dollars	Dollars	Dollars	Dollars
	Otto Haack	1	~~NE¼ of NE¼~~ GOVT LOT 1	34	140	28	38	4m	no	Yes	L	675 / 450	1350 / 900		2025 / 1350							675 / 450	675 / 450		
	" "	2	~~NW¼ of NE¼~~ GOVT LOT 2				39.95		no	yes	T	278			278		92						92		
	State of Minnesota	3	SW¼ of NE¼																						
	State of Minnesota	4	SE¼ of NE¼																						
		5																							
	State of Minnesota	6	NE¼ of NW¼																						
	Ralph L. and Louis L. Felton	7	~~NW¼ of NW¼~~ GOVT LOT 3				23.50		no	yes	T	90			90		30						30		
	Longville Lumber Company	8	~~SW¼ of NW¼~~ GOVT LOT 4				38		no	yes	T	390			390		130						130		
	State of Minnesota	9	SE¼ of NW¼																						
		10																							
	State of Minnesota	11	NE¼ of SW¼																						
	State of Minnesota	12	NW¼ of SW¼																						
	State of Minnesota	13	SW¼ of SW¼																						
	State of Minnesota	14	SE¼ of SW¼																						
		15																							
	State of Minnesota	16	NE¼ of SE¼																						
	State of Minnesota	17	NW¼ of SE¼																						
	State of Minnesota	18	SW¼ of SE¼																						
	State of Minnesota	19	SE¼ of SE¼																						
		20																							
							139.45					1206 / 1421	900 / 1350		2106 / 2771		252					405 / 675	702 / 927		

Cass County, Minnesota, for Taxes for the Year 1962.

	SOLD FOR TAXES	VALUATIONS BY SCHOOL DISTRICTS AS EQUALIZED BY DEPARTMENT OF TAXATION: District No. ___ Rate ___ Mills	District No. ___ Rate ___ Mills	District No. ___ Rate ___ Mills	District No. ___ Rate ___ Mills	District No. ___ Rate ___ Mills	District No. ___ Rate ___ Mills	Tax Including State Homestead ___ Mills	State Tax on Non-Homestead 4.54 Mills	SPECIAL TAXES	SPECIAL TAXES	TOTAL TAXES	PAID	WHEN PAID (Month Day Year)	Number of Receipt	March Settlement 1963	June Settlement 1963	Penalty	November Settlement 1963	Penalty	Collections in First Monday in January 1964	Penalty	Delinquent on First Monday in January 1964	Total Delinquent Tax and Penalty	REMARKS
		Dollars	Dollars	Dollars	Dollars	Dollars	Dollars	$ cts.	$ cts.	$ cts.	$ cts.	$ cts.				$ cts.	$ cts.	$ cts.	$ cts.	$ cts.	$ cts.	$ cts.	$ cts.	$ cts.	
1				675				16.58	5.76			17.54													
2				92				22.60	7.8			23.38					97.46		97.46					22.77	13.247
3																									
4																									
5																									
6																									
7				30				7.36	2.6			7.62	PAID IN FULL	APR 1 9 1963	8229		7.62								
8				130				31.92	11.2			33.04	PAID IN FULL	[illegible] 1963	12236		33.04								13248 / 13266
9																									
10																									
11																									
12																									
13																									
14																									
15																									
16																									
17																									
18																									
19																									
20																									
				927				22.66	7.92			23.58					128.12		97.46						

1 HALF PAID OCT 17 1963 (16.50)
1 HALF PAID MAY 31 1963 (16.50)
1 HALF PAID OCT 17 1962 (16.50)
1 HALF PAID MAY 1 1962 (16.50)

Assessment Roll and Tax List of Real Property in the Town of Hobart, Cass County, Minnesota, for Taxes for the Year 1962.

Form 5CD MILLER-DAVIS CO., MINNEAPOLIS

* Indicate Type of Property: R-Residential, C-Commercial, I-Industrial, U-Utility, F-Farm, L-Lakeshore, T-Timber, M-Mineral

| | | DESCRIPTION OF PROPERTY | | |

Form 5CD MILLER-DAVIS CO., MINNEAPOLIS

Assessment Roll and Tax List of Real Property in the Town of Wabedo, Cass County, Minnesota, for Taxes for the Year 1962.

* Indicate Type of Property: R-Residential, C-Commercial, I-Industrial, U-Utility, F-Farm, L-Lakeshore, T-Timber, M-Mineral

		DESCRIPTION OF PROPERTY									TRUE AND FULL VALUATIONS				ASSESSED VALUATIONS																							
															RURAL				ALL OTHER																			
IN WHOSE NAME ASSESSED		SUBDIVISION	Sec. or Lot	Town or Block	Rng.	Number of Acres of Land: Acres	Number of Acres of Land: 100ths	No. School District	Indicate Homestead Land by Yes or No	Agri. or Recr. Use Land Yes or No	* Indicate Type of Property	LAND Exclusive of Structures and Improvements	BUILDINGS and Other Structures	MACHINERY Permanently Attached to Real Estate	TOTAL True and Full Value	Homestead Up to $4,000 20%	Over $4,000 and Non-Homestead 33⅓%	Timber Land Class 3a 20%	Homestead Up to $4,000 25%	Over $4,000 and Non-Homestead 40%	MACHINERY Permanently Attached to Real Estate 33⅓%	Seasonal and Recreational Cabins 33⅓%	TOTAL ASSESSED VALUE	Total Assessed Value as Equalized by the Board of Review	FINAL EQUALIZED VALUE
												Dollars	Dollars	Dollars	Dollars	Dollars	Dollars	Dollars	Dollars	Dollars	Dollars	Dollars	Dollars	Dollars	Dollars
State of Minnesota	1	~~N E ¼ of N E ¼~~ GOVT LOT 1	36	140	28			Un.																														
State of Minnesota	2	N W ¼ of N E ¼																																				
State of Minnesota	3	S W ¼ of N E ¼																																				
State of Minnesota	4	S E ¼ of N E ¼																																				
	5																																					
State of Minnesota	6	N E ¼ of N W ¼																																				
State of Minnesota	7	N W ¼ of N W ¼																																				
State of Minnesota	8	S W ¼ of N W ¼																																				
State of Minnesota	9	S E ¼ of N W ¼																																				
	10																																					
State of Minnesota	11	N E ¼ of S W ¼																																				
State of Minnesota	12	N W ¼ of S W ¼																																				
State of Minnesota	13	S W ¼ of S W ¼																																				
State of Minnesota	14	S E ¼ of S W ¼																																				
	15																																					
State of Minnesota	16	~~N E ¼ of S E ¼~~ GOVT LOT 2																																				
State of Minnesota	17	N W ¼ of S E ¼																																				
State of Minnesota	18	S W ¼ of S E ¼																																				
State of Minnesota	19	S E ¼ of S E ¼																																				
	20																																					

	SOLD FOR TAXES	VALUATIONS BY SCHOOL DISTRICTS AS EQUALIZED BY DEPARTMENT OF TAXATION: District No.___ Rate___ ___ Mills	District No.___ Rate___ ___ Mills	District No.___ Rate___ ___ Mills	District No.___ Rate___ ___ Mills	District No.___ Rate___ ___ Mills	District No.___ Rate___ ___ Mills	Tax Including State Homestead ___Mills	State Tax on Non-Homestead ___Mills	SPECIAL TAXES	SPECIAL TAXES	TOTAL TAXES	PAID	WHEN PAID	Number of Receipt	March Settlement 1963	June Settlement 1963	Penalty	November Settlement 1963	Penalty	Collections to First Monday in January 1964	Penalty	Delinquent on First Monday in January 1964	Total Delinquent Tax and Penalty	REMARKS
		Dollars	Dollars	Dollars	Dollars	Dollars	Dollars	$ cts.	$ cts.	$ cts.	$ cts.	$ cts.		Month Day Year		$ cts.	$ cts.	$ cts.	$ cts.	$ cts.	$ cts.	$ cts.	$ cts.	$ cts.	
1																									
2																									
3																									
4																									
5																									
6																									
7																									
8																									
9																									
10																									
11																									
12																									
13																									
14																									
15																									
16																									
17																									
18																									
19																									
20																									

Assessment Roll and Tax List of Real Property in the Town of Hakeda

Form 5CD MILLER-DAVIS CO., MINNEAPOLIS

* Indicate Type of Property: R-Residential, C-Commercial, I-Industrial, U-Utility, F-Farm, L-Lake.

	IN WHOSE NAME ASSESSED	DESCRIPTION OF PROPERTY: SUBDIVISION	Sec. or Lot	Town or Block	Rng.	Number of Acres of Land (Acres 100ths)	No. School District	Indicate Homestead Yes or No	Agri. or Seas. Rerr. Yes or No	* Indicate Type of Property	TRUE AND FULL VALUATIONS: LAND Exclusive of Structures and Improvements (Dollars)	BUILDINGS and Other Structures (Dollars)	MACHINERY Permanently Attached to Real Estate (Dollars)	TOTAL True and Full Value (Dollars)	ASSESSED V: RURAL: Homestead Up to $4,000 20% (Dollars)	RURAL: Over $4,000 and Non-Homestead 33⅓% (Dollars)	ALL OTHER: Timber Land Class 3a 20% (Dollars)	ALL OTHER: Homestead Up to $4,000 25% (Dollars)	ALL OTHER: Over $4,000 and Non-Homestead 40% (Dollars)
1		N E ¼ of N E ¼																	
2		N W ¼ of N E ¼																	
3		S W ¼ of N E ¼																	
4		S E ¼ of N E ¼																	
5																			
6		N E ¼ of N W ¼																	
7		N W ¼ of N W ¼																	
8		S W ¼ of N W ¼																	
9		S E ¼ of N W ¼																	
10																			
11		N E ¼ of S W ¼																	
12		N W ¼ of S W ¼																	
13		S W ¼ of S W ¼																	
14		S E ¼ of S W ¼																	
15																			
16		N E ¼ of S E ¼																	
17		N W ¼ of S E ¼																	
18		S W ¼ of S E ¼																	
19		S E ¼ of S E ¼																	
20																			

PAGES

44

THRU

56

BLANK

Cass County, Minnesota, for Taxes for the Year 1962.

	State Tax on Non-Homestead ....Mills ($ cts.)	SPECIAL TAXES ($ cts.)	SPECIAL TAXES ($ cts.)	TOTAL TAXES ($ cts.)	PAID	WHEN PAID (Month Day Year)	Number of Receipt	March Settlement 1963 ($ cts.)	June Settlement 1963 ($ cts.)	Penalty ($ cts.)	November Settlement 1963 ($ cts.)	Penalty ($ cts.)	Collections to First Monday in January 1964 ($ cts.)	Penalty ($ cts.)	Delinquent on First Monday in January 1964 ($ cts.)	Total Delinquent Tax and Penalty ($ cts.)	REMARKS
1																	
2																	
3																	
4																	
5																	
6																	
7																	
8																	
9																	
10																	
11																	
12																	
13																	
14																	
15																	
16																	
17																	
18																	
19																	
20																	

Real Es.

Walnut Fls

Hackedo Springs

Loma Point

Hander's Addition

Hillside Chapman Beach

Sunset Beach

Hander's Jumbile Bay

Recreational

Assessment Roll and Tax List of Real Property in the Town of Wabedo

Form 5C MILLER-DAVIS CO., MINNEAPOLIS

* Indicate Type of Property: R-Residential, C-Commercial, I-Industrial, U-Utility, F-Farm, L-Lakeshore, T-Timber, M-Mineral

Real Estate

Wabedo Pass

	In Whose Name Assessed	Description of Property: Subdivision	Sec. or Lot	Town or Block	Rng.	Number of Acres of Land (Acres 100ths)	No.	School District	Indicate Homestead Yes or No	Agri. or Resd. Rec'r Yes or No	* Indicate Type of Property	True and Full Valuations: Land Exclusive of Structures and Improvements	Buildings and Other Structures	Machinery Permanently Attached to Real Estate	Total True and Full Value
												Dollars	Dollars	Dollars	Dollars
1	J. E. Armstrong	GOVT LOTS 4 & 8 - Sec. 22 & 27 - 140 - 28	1				Una		no	SR	L	225	3645		3870
												135	2430		2580
2	James L. Armstrong		2						no	SR	L	90			90
												60			60
3	R. J. Andrews		3						no	SR	L	148	585		733
												77	270		347
4	Mary Walker and Barbara Stilley		4						no	SR	L	151	2449		2600
	" " " "											131	1360		1461
5		W. 20' of 5							no	SR	L	90			90
												60			60
6	Ellen and Clarence C. Fitzsimmons	Lot 5 less W. 20' + W. 10' of 6							no	SR	L	180	765		945
												135	510		645
7	Clarence R. and Sophie Cottrell	E. 90' of 6							no	SR	L	180	967		1147
												120	645		765
8	Thos. and Freda Schmidt	7							no	no	L	180	1048		1228
												120	697		817
9	Geo. H. and Lillian M. Wilson	8							no	SR	L	180			180
	" " " "											120			120
10		9							no	SR	L	183	15588		1683,122
												122	1469		1591
11															
12															
13															
14															
15															
16															
17															
18															
19															
20															
												~~1477~~	~~9560~~	~~8~~	~~8~~ 11
												1652	10040		8122
												1607	10559		12166

	Assessed Valuations: Rural: Homestead Up to $4,000 20%	Rural: Over $4,000 and Non-Homestead 33⅓%	All Other: Timber Land Class 3e 20%	All Other: Homestead Up to $4,000 25%	All Other: Over $4,000 Non-Homestead 40%	All Other: Machinery Permanently Attached to Real Estate 33⅓%	All Other: Seasonal and Recreational Cabins 33⅓%	Total Assessed Value	Total Assessed Value as Equalized by the Board of Review	Final Equalized Value
	Dollars	Dollars	Dollars	Dollars	Dollars	Dollars	Dollars	Dollars	Dollars	Dollars
1							1290	860		1290
							30			
2							90	60		90
							30	20		30
3							244	163		244
							103	69		
4							733	489		733
							489	326		
5							30	20		30
							30	20		
6							315	210		315
							315	210		
7							382	255		382
							382	255		
8		409						273		409
		273								
9							60	40		60
							90	60		
10							561	374	561	
							561	374		
11										
12										
13										
14										
15										
16										
17										
18										
19										
20										
		273					~~2244~~	~~2244~~		4054
							1810	1810		
		409					3645	2704		

	Sold for Taxes	Valuations by School Districts as Equalized by Department of Taxation: District No. ___ Rate ___ Mills	District No. ___ Rate ___ Mills	District No. 2 Rate 24.7 Mills	District No. ___ Rate ___ Mills	District No. ___ Rate ___ Mills	District No. ___ Rate ___ Mills	Tax Including State Homestead ___ Mills	State Tax on Non-Homestead 8.54 Mills	Special Taxes	Special Taxes	Total Taxes	Paid	When Paid	Number of Receipt	March Settlement 1963	June Settlement 1963	Penalty	November Settlement 1963	Penalty	Collections to First Monday in January 1964	Penalty	Delinquent on First Monday in January 1964	Penalty	Total Delinquent Tax and Penalty	Remarks
		Dollars	Dollars	Dollars	Dollars	Dollars	Dollars	$ cts.	$ cts.	$ cts.	$ cts.	$ cts.		Month Day Year		$ cts.	$ cts.	$ cts.	$ cts.	$ cts.	$ cts.	$ cts.	$ cts.	$ cts.	$ cts.	
1				1290				31682	1102			32784														
2				30				736	26			762														
3	SOLD FOR TAXES			244				5992	208			6200	PAID IN FULL	FEB 27 1963	3601	6200										
4				733				18000	626			18626	Balance F-May	3 JUL 23 1963												
													Part Paid	MAY 3 1 1963	10427											
													Balance F-May	2 3 1963												
5				30				736	26			762	Part Paid	MAY 3 1 1963	10424		46 47		98 95							13254 13227
													Part Paid	MAY 3 1 1963			48 48									
6				315				7736	270			8036	PAID IN FULL	MAY 23 1963	2788		80 16									
													Re-Issue Paid	OCT 3 1 1963	11125											
7				382				9382	326			9708	Cancelled	MAY 27 1963	12893		50 00		47 08							
8				409				10044	350			10394	PAID IN FULL	JAN 3 1 1963	1305	10394										Paid Under Protest
													2nd HALF PAID	OCT 3 1 1963												
9				60				1474	52			1526	1st HALF PAID	MAY 3 1 1963												
													2nd HALF PAID	OCT 3 1 1963	2147											
10				561				13778	480			14258	1st HALF PAID	MAY 3 1 1963	1075		78 92		78 92							
11																										
12																										
13																										
14																										
15																										
16																										
17																										
18																										
19																										
20																										
				4054				99562	3166			103028				16584	20393		22495				3546			

Assessment Roll and Tax List of Real Property in the Town of Habedo,

Form 5C · MILLER-DRAKE CO., MINNEAPOLIS

* Indicate Type of Property: R-Residential, C-Commercial, I-Industrial, U-Utility, F-Farm, L-Lakeshore, T-Timber, M-Mineral

	In Whose Name Assessed	Description of Property: Subdivision	Sec. or Lot	Town or Block	Rng.	Number of Acres of Land (Acres / 100ths)	No. School District	Indicate Home-stead Yes or No	Agricultural Homestead Yes or No	Indicate Type of Prop.	True and Full Valuations: Land Exclusive of Structures and Improvements	Buildings and Other Structures	Machinery Permanently Attached to Real Estate	Total True and Full Value	Assessed Valuations: Rural: Homestead Up to $4,000 20%	Rural: Over $4,000 and Non-Homestead 33⅓%	All Other: Timber Land Class 3e 20%	All Other: Homestead Up to $4,000 25%	All Other: Over $4,000 and Non-Homestead 40%	Machinery Permanently Attached to Real Estate 33⅓%	Seasonal and Recreational Cabins 33⅓%	Total Assessed Value	Total Assessed Value as Equalized by the Board of Review	Final Equalized Value
		Wahedo Springs GOVT LOTS 2 & 3 - Sec. 30-140-28									Dollars	Dollars	Dollars	Dollars	Dollars	Dollars	Dollars	Dollars	Dollars	Dollars	Dollars	Dollars	Dollars	Dollars
1	Lloyd A. Blomberg		1				Van	no	SR	L	181	1434		1615							538			
											121	156		277							359	359		538
2	Joe F. and Blanche P. Roscoe		2					no	SR	L	180	751		931							310			
	" " " "										120	501		621							207	207		310
3			3					no	SR	L	180			180							60			
											120			120							40	40		60
4	R. H. and Olive L. Bergstrom		4					no	SR	L	180	4126		4306							1435			
											120	2751		2871							957	957		1435
5	George A. and Mabel K. Smith		5					no	SR	L	156	987		1143							381			
											104	658		762							254	254		381
6	Marian A. Field		6					no	SR	L	180	549		729							243			
											120	366		486							162	162		243
7			7					no	SR	L	153			153							51			
											102			102							34	34		51
8	" "		8					no	SR	L	153			153							51			
											102			102							34	34		51
9			9					no	SR	L	153			153							51			
											102			102							34	34		51
10	Dr. E. C. Andreassen		10					no	SR	L	157	450		607							202			
											105	300		405							135	135		202
11	Robt. F. and Alf. F. Herbo		11					no	SR	L	180	693		873							291			
	" " " "										120	462		582							194	194		291
12			12					no	SR	L	153			153							51			
											102			102							34	34		51
13	J. E. and Laura K. Shaw		13					no	SR	L	180			180							60			
											120			120							40	40		60
14	" " " "		14					no	SR	L	180			180							60			
											120			120							40	40		60
15	C. L. and Esther R. Hopkins		15					no	SR	L	154	844		998							333			
											103	563		666							222	222		333
16	L. Paul Hoagland and John L. Hedger		16					no	SR	R	153	504		657							219			
											102	336		438							146	146		219
17	Vernon and Viola T. Iverson - v. int. / Raymond H. and Theresa E. Olson - r. int.		17					no	no	C	150	1612	922	1762	168	307						475		
											100	463	690	1175	112	205						317		475
18			18, less E. 80'					no	no	L	150			150	30							30		
											100			100	20							20		30
19	" " " "	E. 80' of 18 + all of	19					no	no	L	150			150	30							30		
											100			100	20							20		30
20	Earl L. and Beatrice E. Briggs		20					no	SR	L	180	1012		1192							397			
											120	675		795							264	265		397
											4200	8649		10846	150	205					3169	3514		5268
											3303	12967		16265	228	307					4733			

A NA

	Sold for Taxes	Valuations by School Districts as Equalized by Department of Taxation: District No. / Rate — Mills	District No. / Rate — Mills	District No. / Rate — Mills	District No. / Rate — Mills	District No. / Rate — Mills	District No. / Rate — Mills	Tax including State Homestead — Mills	State Tax on Non-Homestead 8.54 Mills	Special Taxes	Special Taxes	Total Taxes	Paid	When Paid (Month Day Year)	Number of Receipt	March Settlement 1963	June Settlement 1963	Penalty	November Settlement 1963	Penalty	Collections to First Monday in January 1964	Penalty	Delinquent on First Monday in January 1964	Total Delinquent Tax and Penalty	Remarks
		Dollars	Dollars	Dollars	Dollars	Dollars	Dollars	$ cts.	$ cts.	$ cts.	$ cts.	$ cts.				$ cts.	$ cts.	$ cts.	$ cts.	$ cts.	$ cts.	$ cts.	$ cts.	$ cts.	
1			538					1322	460			1367	1 PAID IN FULL	MAY 20 1963	10584		1367								Paid Under Protest
2			310					764	264			788	2 PAID IN FULL	MAY 31 1963											
3			60					147	52			152	3 PAID IN FULL	MAY 31 1963	10833		94 04								
4			1435					3524	1226			3648	4 1st HALF PAID / 2nd HALF PAID	OCT 2 3 1963 / MAY 31 1963	18875 / 10866		182 34								
5			381					935	326			968	5 PAID IN FULL	May 31 1963	10866		96 82								
6			243					592	208			617	6 2nd HALF PAID / 1st Half Paid	SEP 17 1963 / APR 26 1962											
7			51					125	44			124	7 2nd HALF PAID / 1st HALF PAID	SEP 17 1963 / APR 26 1962											
8			51					125	44			124	8 2nd HALF PAID / 1st HALF PAID	SEP 17 1963 / APR 26 1962	6080 / 13340		50 32		50 33						
9			51					125	44			124	9 2nd HALF PAID / 1st HALF PAID	SEP 17 1963 / APR 26 1962											
10			202					496	172			513	10 PAID IN FULL	MAY 20 1963	10581		51 32								
11			291					716	248			739	11 2nd HALF PAID / 1st HALF PAID	OCT 31 1963 / MAY 31 1963	20983 / 10833				43 45						Paid Under Protest
12			51					125	44			124	12 2nd HALF PAID / 1st HALF PAID	OCT 31 1963 / MAY 31 1963	20983 / 10833		43 45								Paid Under Protest
13			60					147	52			152	13 PAID IN FULL	MAY 20 1963	10581		15 26								
14			60					147	52			152	14 PAID IN FULL	MAY 20 1963	10581		15 26								
15			333					819	284			842	15 2nd HALF PAID / 1st HALF PAID	OCT 31 1963 / MAY 31 1963	20983 / 10840		42 31		42 31						
16			219					539	188			556	16 1st HALF PAID / 2nd HALF PAID	MAY 9 1963 / OCT 31 1963	8267 / 20984		27 83		27 83						
17				H 168 / 307				1261	262			1287	17 PAID IN FULL	SEP 1 1963											
18				H 30				74				76	18 PAID IN FULL	SEP 1 1963	(1844)				14 76	4 34					
19				H 30				74				76	19 PAID IN FULL	SEP 1 1963											
20			397					975	340			1000	20												
			4733	H 338 / 307	= 645			14208 / 16224	4513			13475 2					755 67		4961 95				100 90	$1100 94	
				4426	5261			13047 2															100 90		

Personal

Assessment Roll and Tax List of Real Property in the Town of Kabeda, Cass County, Minnesota, for Taxes for the Year 1962.

Form 5C · MILLER-DAVIS CO., MINNEAPOLIS

* Indicate Type of Property: R-Residential, C-Commercial, I-Industrial, U-Utility, F-Farm, L-Lakeshore, T-Timber, M-Mineral

	IN WHOSE NAME ASSESSED	DESCRIPTION OF PROPERTY: SUBDIVISION (NAME OR NUMBER)	Sec. or Lot	Town or Block	Rng.	Number of Acres of Land (Acres)	(100ths)	No. School District	Indicate Homestead Yes or No	Agrt. or Seas. Here Yes or No	Indicate Type of Property	TRUE AND FULL VALUATIONS: LAND Exclusive of Structures and Improvements	BUILDINGS and Other Structures	MACHINERY Permanently Attached to Real Estate	TOTAL True and Full Value	ASSESSED VALUATIONS: RURAL: Homestead Up to $4,000 20%	RURAL: Over $4,000 and Non-Homestead 33⅓%	ALL OTHER: Timber Land Class 3e 20%	ALL OTHER: Homestead Up to $4,000 25%	ALL OTHER: Over $4,000 and Non-Homestead 40%	ALL OTHER: MACHINERY Permanently Attached to Real Estate 33⅓%	ALL OTHER: Seasonal and Recreational Cabins 33⅓%	TOTAL ASSESSED VALUE	Total Assessed Value as Equalized by the Board of Review	FINAL EQUALIZED VALUE
												Dollars	Dollars	Dollars	Dollars	Dollars	Dollars	Dollars	Dollars	Dollars	Dollars	Dollars	Dollars	Dollars	Dollars
1	Harry and Minnie R. Engelhart	GOVT LOT 1, Sec. 33 - 140-28	1					Un	no	no	L	90			90		30						30		
	" " " "											60			60		20						20		
2			2						no	SR	L	90			90							30	30		
												60			60							20	20		
3			3						no	SR	L	90			90							30	30		
												60			60							20	20		
4			4						no	SR	L	90			90							30	30		
												60			60							20	20		
5			5						no	SR	L	90			90							30	30		
												60			60							20	20		
6			6						no	SR	L	153			153							51	51		
												102			102							34	34		
7			7						no	SR	L	183	1621		1804							601	601		
												122	1081		1203							401	401		
8			8						no	SR	L	147	811		958							319	319		
												98	541		639							213	213		
9			9						no	SR	R	90			90							30	30		
												60			60							20	20		
10			10						no	SR	R	90			90							30	30		
												60			60							20	20		
11																									
12																									
13																									
14																									
15																									
16																									
17																									
18																									
19																									
20																									
												748	1632		2380		20					767	787		
												1113	2432		3545		30					1151	1181		

	SOLD FOR TAXES	VALUATIONS BY SCHOOL DISTRICTS AS EQUALIZED BY DEPARTMENT OF TAXATION: District No. ___ Rate ___ Mills	District No. ___ Rate ___ Mills	District No. 22A Rate 24 Mills	District No. UN Rate 23 Mills	District No. ___ Rate ___ Mills	District No. ___ Rate ___ Mills	Tax including State Homestead ___ Mills	State Tax on Non-Homestead 8.54 Mills	SPECIAL TAXES	SPECIAL TAXES	TOTAL TAXES	PAID	WHEN PAID (Month Day Year)	Number of Receipt	March Settlement 1963	June Settlement 1963	Penalty	November Settlement 1963	Penalty	Collections to First Monday in January 1964	Penalty	Delinquent on First Monday in January 1964	Total Delinquent Tax and Penalty	REMARKS
		Dollars	Dollars	Dollars	Dollars	Dollars	Dollars	$ cts.	$ cts.	$ cts.	$ cts.	$ cts.				$ cts.	$ cts.	$ cts.	$ cts.	$ cts.	$ cts.	$ cts.	$ cts.	$ cts.	
1				30				736	26			822	1 PAID IN FULL	MAY 6 1962											
2			30					736	26			762	2 PAID IN FULL	MAY 6 1962											
3			30					736	26			762	3 PAID IN FULL	MAY 6 1962											
4			30					736	26			762	4 PAID IN FULL	MAY 6 1962											
5			30					736	26			762	5 PAID IN FULL	MAY 6 1962			300 70								
6			51					1252	44			1296	6 PAID IN FULL	MAY 6 1962	18208										
7			601					14760	514			15274	7 PAID IN FULL	MAY 6 1962											
8			319					7834	272			8106	8 PAID IN FULL	MAY 6 1962											
9			30					736	26			762	9 PAID IN FULL	MAY 6 1962											
10			30					736	26			762	10 PAID IN FULL	MAY 6 1962											
11													11												
12													12												
13													13												
14													14												
15													15												
16													16												
17													17												
18													18												
19													19												
20													20												
			1151	30 = 1181				796 282267 / 270558	10.12			300 70					300 70								

Assessment Roll and Tax List of Real Property in the Town of Hatredo, Cass County, Minnesota, for Taxes for the Year 1962.

Form SC MILLER-DAVIS CO., MINNEAPOLIS

* Indicate Type of Property: R-Residential, C-Commercial, I-Industrial, U-Utility, F-Farm, L-Lakeshore, T-Timber, M-Mineral

	IN WHOSE NAME ASSESSED	DESCRIPTION OF PROPERTY: SUBDIVISION	Ser. Lot	Town or Block	Rg.	Number of Acres of Land: Acres	100ths	No. School District	Indicate Homestead Yes or No	Agr. or Seas. Hom. Yes or No	Indicate Type of Property*	TRUE AND FULL VALUATIONS: LAND Exclusive of Structures and Improvements	BUILDINGS and Other Structures	MACHINERY Permanently Attached to Real Estate	TOTAL True and Full Value	ASSESSED VALUATIONS: RURAL: Homestead Up to $4,000 20%	RURAL: Over $4,000 and Non-Homestead 33⅓%	ALL OTHER: Timber Land Class 3a 20%	ALL OTHER: Homestead Up to $4,000 25%	ALL OTHER: Over $4,000 and Non-Homestead 40%	ALL OTHER: MACHINERY Permanently Attached to Real Estate 33⅓%	ALL OTHER: Seasonal and Recreational Cabins 33⅓%	TOTAL ASSESSED VALUE	Total Assessed Value as Equalized by the Board of Review	FINAL EQUALIZED VALUE
		Manter's Addn.										Dollars	Dollars	Dollars	Dollars	Dollars	Dollars	Dollars	Dollars	Dollars	Dollars	Dollars	Dollars	Dollars	Dollars
		Part of Govt lot 3 - Sec. 3 - 140-28																							
1	Joseph P. and Emma C. Berres		1					Un	no	no	R	75	592		967	193									193
												50	542		592	197									
2	William D. and Hedwig Johnson		2						yes	no	R	75	1410		1485	297							14		297
												50	940		990	198							198		
3	Joel A. and Pauline M. Mank		3						no	no	R	67			67		22								
	" " " "											45			45		15						15		22
4			4						no	no	R	67			67		22								
												45			45		15						15		22
5	Glenn H. and Helen E. Slagle		5						yes	no	R	90			90	18									
												60			60	12							12		18
6																									
7																									
8																									
9																									
10																									
11																									
12																									
13																									
14																									
15																									
16																									
17																									
18																									
19																									
20																									
												228	1535		1725	339	30						369		557
												374	2307		2676	508	44								

NA

	SOLD FOR TAXES	VALUATIONS BY SCHOOL DISTRICTS AS EQUALIZED BY DEPARTMENT OF TAXATION: District No. ____ Rate ____ Mills	District No. ____ Rate ____ Mills	District No. 14 Rate 43 Mills	District No. ____ Rate ____ Mills	District No. ____ Rate ____ Mills	District No. ____ Rate ____ Mills	Tax Including State Homestead ____ Mills	State Tax on Non-Homestead 0.54 Mills	SPECIAL TAXES	SPECIAL TAXES	TOTAL TAXES	PAID	WHEN PAID Month Day Year	Number of Receipt	March Settlement 1963	June Settlement 1963	Penalty	November Settlement 1963	Penalty	Collections to First Monday in January 1964	Penalty	Delinquent on First Monday in January 1964	Total Delinquent Tax and Penalty	REMARKS
		Dollars	Dollars	Dollars	Dollars	Dollars	Dollars	$ cts.	$ cts.	$ cts.	$ cts.	$ cts.				$ cts.	$ cts.	$ cts.	$ cts.	$ cts.	$ cts.	$ cts.	$ cts.	$ cts.	
1				H 193				5126				5126	1 2nd HALF PAID	OCT 3 1962	12550		2563		2563						25
													1st HALF PAID	MAY 1 1963	12873										24.96
2				H 263	plat	#9212		5392				5392	2 PAID IN FULL	OCT 31 1962	13199				5392						
				H 297				4888				4888													
3	SOLD FOR TAXES			22				584	18			602	3 PAID IN FULL	FEB 24 1963		602									
4	SOLD FOR TAXES			22				584	18			602	4 PAID IN FULL	FEB 26 1963	14827	602									
5				H 18				478				478	5 PAID IN FULL	APR 2 1963	7702		478								7.1306
6																									
7																									
8																									
9																									
10																									
11																									
12																									
13																									
14																									
15																									
16																									
17																									
18																									
19																									
20																									
				H 588				14660	36			14696				1204	3041		7955						
				44																					
				544																					

Assessment Roll and Tax List of Real Property in the Town of Kabeto

Form 5C MILLER-DAVIS CO., MINNEAPOLIS

* Indicate Type of Property: R-Residential, C-Commercial, I-Industrial, U-Utility, F-Farm, L-Lakeshore, T-Timber, M-Mineral

	IN WHOSE NAME ASSESSED	DESCRIPTION OF PROPERTY: SUBDIVISION (Minnie Chapman Beach)	Sec. or Lot	Town or Block	Rng.	Number of Acres of Land: Acres	100ths	No. School District	Indicate Residence Homestead Yes or No	Agri. or Resi. Yes or No	Indicate Type of Property	TRUE AND FULL VALUATIONS: LAND Exclusive of Structures and Improvements	BUILDINGS and Other Structures	MACHINERY Permanently Attached to Real Estate	TOTAL True and Full Value	ASSESSED VALUATIONS: RURAL: Homestead Up to $4,000 20%	Over $4,000 and Non-Homestead 33⅓%	ALL OTHER: Timber Land Class 3a 20%	Homestead Up to $4,000 25%	Over $4,000 and Non-Homestead 40%	MACHINERY Permanently Attached to Real Estate 33⅓%	Seasonal and Recreational Cabins 33⅓%	TOTAL ASSESSED VALUE	Total Assessed Value as Equalized by the Board of Review	FINAL EQUALIZED VALUE
		Part of Gov't lots 3 & 4 - Sec. 28-140-28										Dollars	Dollars	Dollars	Dollars	Dollars	Dollars	Dollars	Dollars	Dollars	Dollars	Dollars	Dollars	Dollars	Dollars
1	Norman L. C. Rogers	1, less E. 100'						Unc.	no	yes	L	180			180		60								60
	Harm and Vivian Oltmans											120			120		40								
2		E. 100' of 1							no	no	L	180			180		60								60
	Robert E. and Ruth E. Chapman											120			120		40								
3		2, less E. 50'							no	no	L	180			180		60								60
	Norman L. C. Rogers											120			120		40								
4		E. 50' of 2							no	no	L	90			90		30								30
	Robert E. and Ruth E. Chapman											60			60		20								
5		3							no	no	L	225			225		75								75
	" " " "											150			150		50								
6		4							no	SR	R	225	184		409						136				
												150	123		273						41				
7	Wm. A. and V. Beatrice Burnson	5							no	no	L	225			225		75								75
	" " " "											150			150		50								
8		6							no	no	L	225			225		75								75
												150			150		50								
9	Sam A. and Dorothy M. Lofstrom	7							no	no	S	225	1935		2160						720				
												150	1290		1440						480				
10	Arne M. and Carol Langejan	8							no	no	L	225			225		75								75
												150			150		50								
11																									
12																									
13																									
14																									
15																									
16																									
17																									
18																									
19																									
20																									
												1295	1413		2708		340				504	911			1366
												1980	2119		4099		510				856				

A NA

VALUATIONS BY SCHOOL DISTRICTS AS EQUALIZED BY DEPARTMENT OF TAXATION

	District No. 1 Dollars	District No. 2 Dollars	District No. 3 Dollars	District No. 4 Dollars	District No. 5 Dollars	District No. 6 Dollars	Tax Including State Homestead Mills $ cts.	State Tax on Non-Homestead 54 Mills $ cts.	SPECIAL TAXES $ cts.	SPECIAL TAXES $ cts.	TOTAL TAXES $ cts.	PAID Month Day Year	WHEN PAID	Number of Receipt	March Settlement 1963 $ cts.	June Settlement 1963 $ cts.	Penalty $ cts.	November Settlement 1963 $ cts.	Penalty $ cts.	Collections to First Monday in January 1964 $ cts.	Penalty $ cts.	Delinquent on First Monday in January 1964 $ cts.	Total Delinquent Tax and Penalty $ cts.	REMARKS
1	SOLD FOR TAXES		60				1474	52			1526													
2				60			1594	52			1646	PAID IN FULL	MAY 3 1 1963	7966		16 46								
3	SOLD FOR TAXES			60			1594	52			1646											16 46	18 11	19991
4	SOLD FOR TAXES			30			796	26			822											822	904	Transferred
5	SOLD FOR TAXES			75			1992	64			2056											20 56	22 62	19991
6	SOLD FOR TAXES		136				3340	116			3456											34 56	38 02	"
7				75			1992	64			2056	PAID IN FULL	MAR 1 8 1963	6996		41 12								12822
8				75			1992	64			2056	PAID IN FULL	MAR 1 8 1963											"
9		720					17682	614			18296	PAID IN FULL	MAR 2 5 1963	6059		182 96								18996
10				75			1992	64			2056	PAID IN FULL	FEB 2 8 1963	5922	20 56									13022
11																								
12																								
13																								
14																								
15																								
16																								
17																								
18																								
19																								
20																								
		720	916	450	1364		119521 / 22476 / 34448	1164			35616				20 56	240 54						25 66		

Assessment Roll and Tax List of Real Property in the Town of Hobeds, Cass County, Minnesota, for Taxes for the Year 1962.

Form 5C MILLER-DAVIS CO., MINNEAPOLIS

• Indicate Type of Property: R-Residential, C-Commercial, I-Industrial, U-Utility, F-Farm, L-Lakeshore, T-Timber, M-Mineral

	IN WHOSE NAME ASSESSED	DESCRIPTION OF PROPERTY (Subdivision: Stuart's Beach; Part of Lots 1 & 2 W.W. – Sec. 5-140-28; Part of Govt. Lot 2 – Sec. 6-140-28; Part of Govt. Lot 3 – Sec. 7-140-28; Part of Govt. Lot 1 – Sec. 8-140-28)	Sec. or Lot	Town or Block	Rng.	Number of Acres of Land (Acres 100ths)	No. School District	Individuals Homestead Yes or No	Agt. or Seas. Resp. Yes or No	Indicate Type of Property	TRUE AND FULL VALUATIONS: LAND Exclusive of Structures and Improvements (Dollars)	BUILDINGS and Other Structures (Dollars)	MACHINERY Permanently Attached to Real Estate (Dollars)	TOTAL True and Full Value (Dollars)	ASSESSED VALUATIONS – RURAL: Homestead Up to $4,000 20% (Dollars)	RURAL: Over $4,000 and Non-Homestead 33⅓% (Dollars)	ALL OTHER: Timber Land Class 3a 20% (Dollars)	ALL OTHER: Homestead Up to $4,000 25% (Dollars)	ALL OTHER: Over $4,000 and Non-Homestead 40% (Dollars)	ALL OTHER: MACHINERY Permanently Attached to Real Estate 33⅓% (Dollars)	ALL OTHER: Seasonal and Recreational Cabins 33⅓% (Dollars)	TOTAL ASSESSED VALUE (Dollars)	Total Assessed Value as Equalized by the Board of Review (Dollars)	FINAL EQUALIZED VALUE (Dollars)
1	James Stuart	1				1	no	no	L	450			450		150							150
										300			300		100							
2	Joseph M and Adele C Litzsimmons	2				2	no	5	R L	540	9000		9540						3180	100		
										360	6000		6360						2120	2120		3180
3	James H and Lillian Clark	3				3	no	5	R L	450	11286		11736						3912			
										300	7524		7824						2608	2608		3912
4																						
5																						
6																						
7																						
8																						
9																						
10																						
11																						
12																						
13																						
14																						
15																						
16																						
17																						
18																						
19																						
20																						
										960	13524		14484		100				4728	4728		7242
										1440	20286		21726		150				7092			

	SOLD FOR TAXES	VALUATIONS BY SCHOOL DISTRICTS AS EQUALIZED BY DEPARTMENT OF TAXATION (District No. / Rate — Mills)	Tax including State Homestead	State Tax on Non-Homestead 8.54 Mills	SPECIAL TAXES	SPECIAL TAXES	TOTAL TAXES	PAID	WHEN PAID (Month Day Year)	Number of Receipt	March Settlement 1963	June Settlement 1963	Penalty	November Settlement 1963	Penalty	Collections to First Monday in January 1964	Penalty	Delinquent on First Monday in January 1964	Total Delinquent Tax and Penalty	REMARKS
1		150	3984	128			4112	PAID IN FULL	MAY 6 1963	10202		4112								
2		3180	7809	2716			8084	2nd HALF PAID	OCT 14 1963	11081										13244
								1st HALF PAID	MAY 6 1963	53998		4047		4047						13045
3		3912	9614	3340			9414	PAID IN FULL	DEC 24 1963	21044						9414		DK #30071 2-27-86 Totally uncl'd 1-13-64	143-64	13027
4																				
5																				
6																				
7																				
8																				
9																				
10																				
11																				
12																				
13																				
14																				
15																				
16																				
17																				
18																				
19																				
20																				
		7092 150 7242	17417	6184			18340					4451		4047		9414				
			17815																	

Assessment Roll and Tax List of Real Property in the Town of Hobede, Cass County, Minnesota, for Taxes for the Year 1962.

Form 5C MILLER-DAVIS CO., MINNEAPOLIS

* Indicate Type of Property: R-Residential, C-Commercial, I-Industrial, U-Utility, F-Farm, L-Lakeshore, T-Timber, M-Mineral

	IN WHOSE NAME ASSESSED	DESCRIPTION OF PROPERTY: SUBDIVISION	Sec. Lot	Town or Block	Rng.	Number of Acres of Land	No. School District	Indicate Homestead Yes or No	Agricultural Seasonal Recreational Yes or No	Indicate Type of Property	TRUE AND FULL VALUATIONS: LAND Exclusive of Structures and Improvements	BUILDINGS and Other Structures	MACHINERY Permanently Attached to Real Estate	TOTAL True and Full Value	ASSESSED VALUATIONS: RURAL: Homestead Up to $4,000 20%	RURAL: Over $4,000 and Non-Homestead 33⅓%	ALL OTHER: Timber Land Class 3c Up to $4,000 20%	ALL OTHER: Homestead Up to $4,000 25%	ALL OTHER: Over $4,000 and Non-Homestead 40%	ALL OTHER: MACHINERY Permanently Attached to Real Estate 33⅓%	ALL OTHER: Seasonal and Recreational Cabins 33⅓%	TOTAL ASSESSED VALUE	Total Assessed Value as Equalized by the Board of Review	FINAL EQUALIZED VALUE
		Mander's Muskie Bay				Acres 100ths					Dollars	Dollars	Dollars	Dollars	Dollars	Dollars	Dollars	Dollars	Dollars	Dollars	Dollars	Dollars	Dollars	Dollars
		Part of Gov't Lot 6 Sec. 6 T49 R28									+18% + 50%													
1	Leonard J and Virginia Chapin	1					Un.	400	no	R	180			180	36							36		
	" " "										120			120	24							24		
2		2						400	no	R	180	1530		1710	342							342		
											120	1020		1140	228							228		
3	Elmer and Emma Iverson	3						400	no	L	180	2415		2595	519							519		
											120	1610		1730	346							346		
4	William A and Mary L Ruf	4						no	no	L	148			148		49						49		
											99			99		33						33		
5	Hilla H and Daisy A Mandera	5						no	S	R	L 183	825		1008							336	336		
											L 122	550		672							224	224		
6	Robert V and Jean H Lunde	6						no	no	L	180			180		60						60		
											120			120		40						40		
7	Thomas H and Donna R Thompson	7						no	no	L	180			180		60						60		
											120			120		40						40		
8	Hilla H and Daisy Mandera	8						no	no	L	180			180		60						60		
											120			120		40						40		
9	Edgar A and Olga A Letneyer	9						no	no	L	180			180		60						60		
											120			120		40						40		
10	Edgar A and Olga A Letneyer	10						no	no	L	180			180		60						60		
											120			120		40						40		
11	Mike L and Clara L Lang	11						no	S	R	L 180	1425		1606							535	535		
											121	950		1071							357	357		
12																								
13																								
14																								
15																								
16																								
17																								
18																								
19																								
20																								
											1302	4130		5432	592	233					561	1412		
											1957	6195		8147	897	349					871	2117		

	SOLD FOR TAXES	VALUATIONS BY SCHOOL DISTRICTS AS EQUALIZED BY DEPARTMENT OF TAXATION: District No. Rate Mills	District No. Rate Mills	District No. Rate Mills	District No. Rate Mills	District No. Rate Mills	District No. Rate Mills	Tax including State Homestead Mills	State Tax on Non-Homestead 8 Mills	SPECIAL TAXES	SPECIAL TAXES	TOTAL TAXES	PAID	WHEN PAID Month Day Year	Number of Receipt	March Settlement 1963	June Settlement 1963	Penalty	November Settlement 1963	Penalty	Collections to First Monday in January 1964	Penalty	Delinquent on First Monday in January 1964	Total Delinquent Tax and Penalty	REMARKS
		Dollars	Dollars	Dollars	Dollars	Dollars	Dollars	$ cts.	$ cts.	$ cts.	$ cts.	$ cts.				$ cts.	$ cts.	$ cts.	$ cts.	$ cts.	$ cts.	$ cts.	$ cts.	$ cts.	
1				H 36				956				956	2nd HALF PAID	OCT 2 1 1962											
													1st HALF PAID	JAN 2 8 1963	11267	50 20			50 20						
2				H 342				9084				9084	2nd HALF PAID	OCT 2 1 1962	18835										
													1st HALF PAID	JAN 2 8 1963											
3				H 519				13784				13784	1st HALF PAID	MAY 9 1963	8866		6892		6892						26
													2nd HALF PAID	OCT 2 1 1962	21893										
4				49				1302	42			1344	PAID IN FULL	APR 2 5 1963	10807		1344								
5		336						8552	286			8538	PAID IN FULL	MAY 3 1 1963	10882		8538								
6				60				1594	52			1646	PAID IN FULL	MAY 3 1 1963	11413		1646								
7				60				1594	52			1646	PAID IN FULL	JUN 2 1 1963	14016				16 46	25					
8	SOLD FOR TAXES			60				1594	52			1646	2nd HALF PAID	OCT 2 9 1963	19894										
													1st HALF PAID	MAY 2 3 1963	16077		823		823						
9				60				1594	52			1646	PAID IN FULL	MAY 3 1 1963	16897		3293								
10				60				1594	52			1646	PAID IN FULL	MAY 3 1 1963											
11		535						13140	456			13596	PAID IN FULL	FEB 2 0 1963	2232	135 76									
12																									
13																									
14																									
15																									
16																									
17																									
18																									
19																									
20																									
		871		1439 2 297				33096																	
				34 2 1				21342	1044			55532				196 16	22535		14381						
				1473 2 318				54488																	

Assessment Roll and Tax List of Real Property in the Town of Hubbelle

SC-MILLER-DAVIS CO., MINNEAPOLIS

* Indicate Type of Property: R-Residential, C-Commercial, I-Industrial, U-Utility, F-Farm, L-Lakeshore, T-Timber, M-Mineral

	IN WHOSE NAME ASSESSED	DESCRIPTION OF PROPERTY: SUBDIVISION (Kowalski Beach)	Sec. or Lot	Town or Block	Rng.	Number of Acres of Land	No. School District	Indicate Homestead Yes or No	Agt. or Seas. Rec. Yes or No	Indicate Type of Property	TRUE AND FULL VALUATIONS: LAND Exclusive of Structures and Improvements	BUILDINGS and Other Structures	MACHINERY Permanently Attached to Real Estate	TOTAL True and Full Value	ASSESSED VALUATIONS: RURAL: Homestead Up to $4,000 20%	RURAL: Over $4,000 and Non-Homestead 33⅓%	ALL OTHER: Timber Land Class 3a 20%	ALL OTHER: Homestead Up to $4,000 25%	ALL OTHER: Over $4,000 and Non-Homestead 40%	ALL OTHER: MACHINERY Permanently Attached to Real Estate 33⅓%	ALL OTHER: Seasonal and Recreational Cabins 33⅓%	TOTAL ASSESSED VALUE	Total Assessed Value as Equalized by the Board of Review	FINAL EQUALIZED VALUE
		Part of Govt lot 1 - Sec 30 - 140-28				Acres 100ths					Dollars	Dollars	Dollars	Dollars	Dollars	Dollars	Dollars	Dollars	Dollars	Dollars	Dollars	Dollars	Dollars	Dollars
1	Guy C. and Anne M. Kowalski	1					7/m	no	no	L	148			148		49						49		
	" " " "										99			99		33						33		
2		2						no	no	L	148			148		49						49		
											99			99		33						33		
3		3						no	no	L	148			148		49						49		
											99			99		33						33		
4	Henry L. and Kenneth L. Duffield	4						no	?R	L	226	894		1120							373	373		
	Ralph E. Hoffman and Ruth A. Hoffman, his wife		Dearborn								151	596		747							249	249		
5	Edward L. and Mae I. Stockinger	5						no	no	L	225			225		75						75		
											150			150		50						50		
6																								
7																								
8																								
9																								
10																								
11																								
12																								
13																								
14																								
15																								
16																								
17																								
18																								
19																								
20																								
											592 895	594 594		1186 1789		149 322					349 373	498 595		

Cass County, Minnesota, for Taxes for the Year 1962.

	SOLD FOR TAXES	VALUATIONS BY SCHOOL DISTRICTS AS EQUALIZED BY DEPARTMENT OF TAXATION: District No. / Rate Mills	District No. / Rate Mills	District No. / Rate Mills	District No. / Rate Mills	District No. / Rate Mills	District No. / Rate Mills	Tax Including State Homestead Mills	State Tax on Non-Homestead 9.54 Mills	SPECIAL TAXES	SPECIAL TAXES	TOTAL TAXES	PAID	WHEN PAID (Month Day Year)	Number of Receipt	March Settlement 1963	June Settlement 1963	Penalty	November Settlement 1963	Penalty	Collections to First Monday in January 1964	Penalty	Delinquent on First Monday in January 1964	Total Delinquent Tax and Penalty	REMARKS
		Dollars	Dollars	Dollars	Dollars	Dollars	Dollars	$ cts.	$ cts.	$ cts.	$ cts.	$ cts.				$ cts.	$ cts.	$ cts.	$ cts.	$ cts.	$ cts.	$ cts.	$ cts.	$ cts.	
1				44				1302	42			1344	2nd HALF PAID	OCT 15 1963			672		672						
													1st HALF PAID	OCT 15 1963	9771										
2				49				1302	42			1344	2nd HALF PAID	OCT 15 1963	9772		672		672						
													1st HALF PAID	OCT 15 1963	16461										
3				49				1302	42			1344	2nd HALF PAID	OCT 15 1963			672		672						
		315						1617	33			1650	PAID IN FULL	MAY 20 1963	16493		44.78	Defunct	16.74	7-17-63	0	17.31	454	13.96 Clerk	3253
4		377		Clerk #90.75				4750	318			5068			19604										
				75				1992	64			2056	2nd HALF PAID	MAY 20 1963	15107		1028		10.29					27	13.00
5													1st HALF PAID	MAY 20 1963											
6																									
7																									
8																									
9																									
10																									
11																									
12																									
13																									
14																									
15																									
16																									
17																									
18																									
19																									
20																									
		373	2262 595					5848 9160 15008	558			15566					12522		3044						

Real Estate | Personal

Assessment Roll and Tax List of Real Property in the Town of Walcott

Form 5C · MILLER-DAVIS CO., MINNEAPOLIS

* Indicate Type of Property: R-Residential, C-Commercial, I-Industrial, U-Utility, F-Farm, L-Lakeshore, T-Timber, M-Mineral

	IN WHOSE NAME ASSESSED	DESCRIPTION OF PROPERTY (Austin's Walcott Pine Crest Acres; Part of Govt. Lot 4 + Part of Govt. Lot 3 Sec. 33-44-28) Subdivision	Sec. or Lot	Town or Block	Rng.	Number of Acres of Land (Acres / 100ths)	No. School District	Indicate Homestead Yes or No	Agrt. or Homst. Reserve Yes or No	Indicate Type of Property*	TRUE AND FULL VALUATIONS: LAND Exclusive of Structures and Improvements	BUILDINGS and Other Structures	MACHINERY Permanently Attached to Real Estate	TOTAL True and Full Value	ASSESSED VALUATIONS: RURAL: Homestead Up to $4,000 20%	Over $4,000 and Non-Homestead 33⅓%	ALL OTHER: Timber Land Class 3a 20%	Homestead Up to $4,000 25%	Over $4,000 and Non-Homestead 40%	MACHINERY Permanently Attached to Real Estate 33⅓%	Seasonal and Recreational Cabins 33⅓%	TOTAL ASSESSED VALUE	Total Assessed Value as Equalized by the Board of Review	FINAL EQUALIZED VALUE
											Dollars	Dollars	Dollars	Dollars	Dollars	Dollars	Dollars	Dollars	Dollars	Dollars	Dollars	Dollars	Dollars	Dollars
1	Tom and Elsa A. Hess		1				Ulm	no	no	L	225	225		450		150						150		
	" " " "										150	150		300		100						100		
2			2					no	no	L	225	225		450		150						150		
											150	150		300		100						100		
3	Donald L. and Elaine M. Haviland		3					no	no	L	225			225	75	50						125	75	
4	Coleman B. and Dorothy J. Austin		4					no	no	L	225	900		1125		375						375		
											150	600		750		250						250		
5			5					no	no	L	198			198		66						66		
								no	no	L	132			132		44						44		
6			6					no	no	L	180	675		855		285						285		
	Frank C. and Winnifred L. Lobbett										120	450		570		190						190		
7			7					no	no	L	184			184		61						61		
											123			123		41						41		
8			8					no	no	L	180			180		60						60		
											120			120		40						40		
9	Delwood A. and Rosie Hostetler		9					no	no	L	181	750		931		310						310		
											121	500		621		207						207		
10	Arlene D. and Gladys M. Hill		10					no	no	L	153	450		603		201						201		
	" " " "										102	300		402		134						134		
11			11					no	no	L	153			153		51						51		
											102			102		34						34		
12	Tom and Elsa A. Hess		12					no	no	L	148	900		1048	209								209	
	" " " "							no	no	L	99	600		699										
13			13					no	no	L	148			148	29								29	
								no	no	L	99			99										
14	Coleman B. and Dorothy J. Austin		14					no	no	L	148	108		256		85						85		
	" " " "							no	no	L	99	72		171		57						57		
15			15					no	no	L	148			148		49						49		
								no	no	L	99			99		33						33		
16			16					no	no	L	148			148		49						49		
								no	no	L	99			99		33						33		
17			17					no	no	L	148			148		49						49		
								no	no	L	99			99		33						33		
18																								
19																								
20																								
											2019	3401		5420		1807						1807		
											3017	4333		7350	238	2607						2845		
																2254						2254		

NA

VALUATIONS BY SCHOOL DISTRICTS AS EQUALIZED BY DEPARTMENT OF TAXATION

	SOLD FOR TAXES	District No. ____ Rate ____ Mills	District No. ____ Rate ____ Mills	District No. UN Rate 24 25 Mills	District No. ____ Rate ____ Mills	District No. ____ Rate ____ Mills	District No. ____ Rate ____ Mills	Tax including State Homestead ____ Mills	State Tax on Non-Homestead 8.54 Mills	SPECIAL TAXES	SPECIAL TAXES	TOTAL TAXES		PAID	WHEN PAID (Month Day Year)	Number of Receipt	March Settlement 1963	June Settlement 1963	Penalty	November Settlement 1963	Penalty	Collections to First Monday in January 1964	Penalty	Delinquent on First Monday in January 1964	Total Delinquent Tax and Penalty	REMARKS
		Dollars	Dollars	Dollars	Dollars	Dollars	Dollars	$ cts.	$ cts.	$ cts.	$ cts.	$ cts.					$ cts.	$ cts.	$ cts.	$ cts.	$ cts.	$ cts.	$ cts.	$ cts.	$ cts.	
1				150				3984	128			4112	1	PAID IN FULL	APR 5 1963	6204		41 12								18854 13015
2				150				3984	128			4112	2	PAID IN FULL	MAY 2 0 1963	6542		41 12								
														1st HALF PAID	MAY 3 1 1963	6409		10 28								
3				75				1992	64			2056	3	2nd HALF PAID	OCT 2 8 1963	6922				10 28						28 15419
4				375				9960	320			10280	4	1st HALF PAID	APR 3 0 1963	6583		60 44				60 44	4 83			29 13806
														2nd HALF PAID	DEC 1 6 1963	7160										" "
5				66				1752	56			1808	5	1st HALF PAID	APR 3 0 1963											
6				285				7570	244			7814	6	PAID IN FULL	MAY 2 1963	7235		78 14								13857
7				61				1620	52			1672	7	PAID IN FULL	APR 2 3 1963	7188		33 18								13814
8				60				1594	52			1646	8	PAID IN FULL	APR 2 3 1963											
9				310				8234	264			8498	9	PAID IN FULL	APR 3 0 1963	5166		84 98								13858
10				201				5338	172			5510	10	PAID IN FULL	MAY 2 1963	5233		69 08								13
11				51				1354	44			1398	11	PAID IN FULL	MAY 2 1963											
12				H209				5550				5550	12	PAID IN FULL	MAY 2 0 1963											13850
13				H29				770				770	13	PAID IN FULL	MAY 2 0 1963	5579		63 20								13
14	SOLD FOR TAXES			85				2258	72			2330	14	PAID IN FULL	DEC 1 0 1963	21555						23 30	1 86			13
15	SOLD FOR TAXES			49				1302	42			1344	15											13 44	1 14 98	"
16	SOLD FOR TAXES			49				1302	42			1344	16											13 44	1 14 98	"
17	SOLD FOR TAXES			49				1302	42			1344	17											13 44	1 14 98	"
18													18													
19													19													
20													20													
				H238																						
				2016				59866	1722			61588						481 54		10 28		83 74		40 32		
				2254																						

Assessment Roll and Tax List of Real Property in the ..... of ....., Cass County, Minnesota, for Taxes for the Year 1962.

Form 5C MILLER-DAVIS CO., MINNEAPOLIS

* Indicate Type of Property: R-Residential, C-Commercial, I-Industrial, U-Utility, F-Farm, L-Lakeshore, T-Timber, M-Mineral

In Whose Name Assessed	Description of Property: Subdivision	Sec. or Lot	Town or Block	Rng.	Number of Acres of Land (Acres / 100ths)	No. School District	Indicate Type of Road Yes or No	Agri. or Resr. Yes or No	Indicate Type of Prop. per-up	True and Full Valuations: Land Exclusive of Structures and Improvements (Dollars)	Buildings and Other Structures (Dollars)	Machinery Permanently Attached to Real Estate (Dollars)	Total True and Full Value (Dollars)	Assessed Valuations: Rural: Homestead Up to $4,000 20% (Dollars)	Rural: Over $4,000 and Non-Homestead 33⅓% (Dollars)	All Other: Homestead Up to $4,000 25% (Dollars)	All Other: Timber Land Class 3a 20% (Dollars)	All Other: Over $4,000 and Non-Homestead 40% (Dollars)	All Other: Machinery Permanently Attached to Real Estate 33⅓% (Dollars)	All Other: Seasonal and Recreational Cabins 33⅓% (Dollars)	Total Assessed Value (Dollars)	Total Assessed Value as Equalized by the Board of Review (Dollars)	Final Equalized Value (Dollars)
Leonard and Ida Lalaka	Part of Govt. lots 142 Sec. 18-140-28	1				7/60	no	OR	L	225 / 150	1125 / 700		1350 / 700							450 / 300	300		450
Carl E. and Verda M. Johnson	" " "	2			2		no	no	L	225 / 150	1125 / 700		1350 / 700		450 / 300						300		450
" " "	" " "	3			3		no	no	L	148 / 99			148 / 99		49 / 33						33		49
Leonard and Ida Lalaka	" " "	4			4		no	no	L	148 / 99			148 / 99		49 / 33						33		49
" " "	" " "	5			5		no	no	L	148 / 99			148 / 99		49 / 33						33		49
Leonard and Ida Lalaka	" " "	6			6		no	no	L	148 / 99			148 / 99		49 / 33						33		49
" " "	" " "	7			7		no	no	L	148 / 99			148 / 99		49 / 33						33		49
" " "	" " "	8			8		no	no	L	148 / 99			148 / 99		49 / 33						33		49
" " "	" " "	9			9		no	no	L	148 / 99			148 / 99		49 / 33						33		49
Ralph W. and Sally J. Wright	" " "	10			10		no	no	L	148 / 99			148 / 99		49 / 33						33		49
Leonard and Ida Lalaka		11			11		no	no	L	148 / 99			148 / 99		49 / 33						33		49
Robert W. and Sally J. Wright	" " "	12			12		no	no	L	148 / 99			148 / 99		49 / 33						33		49
Leonard and Ida Lalaka	" " "	13			13		no	no	L	148 / 99			148 / 99		50 / 33						33		50
" " "	" " "	14			14		no	no	L	148 / 99			148 / 99		50 / 33						33		50
" " "	" " "	15			15		no	no	L	148 / 99			148 / 99		50 / 33						33		50
Leonard and Ida Lalaka	" " "	16			16		no	no	L	148 / 99			148 / 99		50 / 33						33		50
" " "	" " "	17			17		no	no	L	148 / 99			148 / 99		50 / 33						33		50
" " "	" " "	18			18		no	no	L	148 / 99			148 / 99		50 / 33						33		50
" " "	" " "	19			19		no	no	L	148 / 99			148 / 99		50 / 33						33		50
" " "	" " "	20			20		no	no	L	148 / 99			148 / 99		50 / 33						33		50
(cont on next page)										2082 / 3114	1500 / 2350		3582 / 5864	894 / 1340						300 / 450	1194		1790

Sold for Taxes	Valuations by School Districts as Equalized by Department of Taxation: District No. ___ Rate ___ Mills	District No. ___ Rate ___ Mills	District No. 4 Rate 44 Mills	District No. 4 Rate 5 Mills	District No. ___ Rate ___ Mills	District No. ___ Rate ___ Mills	Tax Including State Homestead	State Tax on Non-Homestead 8.5 Mills	Special Taxes	Special Taxes	Total Taxes	Paid	When Paid (Month Day Year)	Number of Receipt	March Settlement 1963	June Settlement 1963	Penalty	November Settlement 1963	Penalty	Collections to First Monday in January 1964	Penalty	Delinquent on First Monday in January 1964	Total Delinquent Tax and Penalty	Remarks
	Dollars	Dollars	Dollars	Dollars	Dollars	Dollars			$ cts.	$ cts.	$ cts.				$ cts.	$ cts.	$ cts.	$ cts.	$ cts.	$ cts.	$ cts.	$ cts.	$ cts.	
1			450				110.52	3.84			114.36	1/2 HALF PAID	OCT 31 1963	14170										
2				450			119.52	3.84			123.36	1/2 HALF PAID	OCT 31 1963	14969		57.18		57.18						22997 13823
												1/2 HALF PAID	OCT 30 1963	12150										30 15432
3				49			130.2	4.2			134.4	1/2 HALF PAID	MAY 20 1963											" "
												1/2 HALF PAID	OCT 30 1963	12643										
												1/2 HALF PAID	MAY 20 1963	12945		68.40		68.40						
4				49			130.2	4.2			134.4	PAID IN FULL	MAY 2 1963	12236		13.44								
5	about #	92.58	2.5 / 47				6.64 / 130.2	2.2 / 42			6.86 / 134.4	PAID IN FULL	DEC 3 1963										about 6.58	6.58 cane + pen
6	"	"	2.5 / 47				6.64 / 130.2	2.2 / 42			6.86 / 134.4	PAID IN FULL	DEC 3 1963										about	6.86 cane + pen
7	"	"	2.5 / 47				6.64 / 130.2	2.2 / 42			6.86 / 134.4	PAID IN FULL	DEC 3 1963							34.28			"	6.58 cane + pen
8	"	"	2.5 / 47				6.64 / 130.2	2.2 / 42			6.86 / 134.4	PAID IN FULL	DEC 3 1963	12518									"	6.58 cane + pen
9	"	"	2.5 / 47				6.64 / 130.2	2.2 / 42			6.86 / 134.4	PAID IN FULL	DEC 3 1963										"	6.58 cane + pen
10			49				130.2	4.2			134.4	PAID IN FULL	JUL 31 1963	14933				13.44	27					
11			49				130.2	4.2			134.4	PAID IN FULL	DEC 30 1963	12716						13.44	107			
12			44				130.2	4.2			134.4	PAID IN FULL	JUL 31 1963	14933				13.44	27					
13	about #	92.58	2.5 / 50				6.64 / 132.8	2.2 / 42			6.86 / 132.2	PAID IN FULL	DEC 3 1963										"	6.54 cane + pen
14	"	"	2.5 / 50				6.64 / 132.8	2.2 / 42			6.86 / 132.2	PAID IN FULL	DEC 3 1963	12518						20.58			"	6.54 cane + pen
15	"	"	2.5 / 50				6.64 / 132.8	2.2 / 42			6.86 / 132.2	PAID IN FULL	DEC 3 1963										"	6.84 cane + pen
16			50				132.8	4.2			137.0	PAID IN FULL	APR 23 1963			27.40								
17			50				132.8	4.2			137.0	PAID IN FULL	APR 23 1963	12931										13060
18			50				132.8	4.2			137.0													
19	about #	92.58	3.3 / 50				8.76 / 132.8	2.8 / 42			9.04 / 137.2	PAID IN FULL	DEC 3 1963	12518						18.08		13.70	41.50	13060
20	"	"	3.3 / 50				8.76 / 132.8	2.8 / 42			9.04 / 137.2	PAID IN FULL	DEC 3 1963											4.66 cane + pen
							35596																	4.66 cane + pen
		450	1340	1790			1.1052	15.84			48172					166.42		156.46		92.96		13.70		6276 cancelled
							4648																	

Real Estate | Kostelitz's Beach | Nelson's Wooded View | Nelson's Lake View | Andrew's Lake View | Wilma Chapman | Sunders Muckle Day | Sunders Beach | Sunders Muckle Day | Sunders Beach | Elrich Lunders Muckle Day | Lt. Addr. to Lunders Muckle Day | Lunder's Brookside Beach | Personal

Assessment Roll and Tax List of Real Property in the Town of Hobedo, Cass County, Minnesota, for Taxes for the Year 1962.

Form 5C · MILLER-DAVIS CO., MINNEAPOLIS

* Indicate Type of Property: R-Residential, C-Commercial, I-Industrial, U-Utility, F-Farm, L-Lakeshore, T-Timber, M-Mineral

NA

	In Whose Name Assessed	Description of Property: Subdivision	Sec. or Lot	Town or Block	Reg.	Number of Acres of Land: Acres	Number of Acres of Land: 100ths	No. School District	Indicate Homestead Yes or No	Agricultural or Rural Res. Yes or No	Indicate Type of Property	True and Full Valuations: Lands Exclusive of Structures and Improvements	Buildings and Other Structures	Machinery Permanently Attached to Real Estate	Total True and Full Value	Assessed Valuations: Homestead Up to $4,000 20%	Rural: Over $4,000 and Non-Homestead 33⅓%	All Other: Timber Land Class 2a 20%	Homestead Up to $4,000 25%	Over $4,000 and Non-Homestead 40%	Machinery Permanently Attached to Real Estate 33⅓%	Seasonal and Recreational Cabins 33⅓%	Total Assessed Value	Total Assessed Value as Equalized by the Board of Review	Final Equalized Value
												Dollars	Dollars	Dollars	Dollars	Dollars	Dollars	Dollars	Dollars	Dollars	Dollars	Dollars	Dollars	Dollars	Dollars
1	Leonard and Ida Lakaka	Hunt View	21					Un	no	no	L	148			148		49								
	" " " "											99			99		33								
2			22						no	no	L	148			148		49								
	" " " "											99			99		33								
3			23						no	no	L	148			148		49								
												99			99		33								
4																									
5																									
6																									
7																									
8																									
9																									
10																									
11																									
12																									
13																									
14																									
15																									
16																									
17																									
18																									
19																									
20																									
												297			297		99						99		147
												444			444		147								

	Sold for Taxes	Valuations by School Districts as Equalized by Department of Taxation: District No. ____ Rate ____ Mills	District No. ____ Rate ____ Mills	District No. UN Rate 73 Mills	District No. ____ Rate ____ Mills	District No. ____ Rate ____ Mills	District No. ____ Rate ____ Mills	Tax including State Homestead ____ Mills	State Tax on Non-Homestead 8.54 Mills	Special Taxes	Special Taxes	Total Taxes	Paid	When Paid: Month Day Year	Number of Receipt	March Settlement 1963	June Settlement 1963	Penalty	November Settlement 1963	Penalty	Collections to First Monday in January 1964	Penalty	Delinquent on First Monday in January 1964	Total Delinquent Tax and Penalty	Remarks
		Dollars	Dollars	Dollars	Dollars	Dollars	Dollars	$ cts.	$ cts.	$ cts.	$ cts.	$ cts.				$ cts.	$ cts.	$ cts.	$ cts.	$ cts.	$ cts.	$ cts.	$ cts.	$ cts.	
1	abate 92.58	77						8.76	23			9.64	PAID IN FULL	DEC 3 1962											
								~~1302~~	~~44~~			~~1346~~													
2		77						8.76	23			9.64	PAID IN FULL	DEC 3 1962											
		~~44~~						~~1302~~	~~44~~			~~1346~~													
3		77						8.76	23			9.64	PAID IN FULL	DEC 3 1962											
		~~44~~						~~1302~~	~~44~~			~~1346~~													
4																									
5																									
6																									
7																									
8																									
9																									
10																									
11																									
12																									
13																									
14																									
15																									
16																									
17																									
18																									
19																									
20																									
		147						3906	134			4038									2712				1326 Cancelled

Assessment Roll and Tax List of Real Property in the Town of Hahda

Form 5C MILLER-DAVIS CO., MINNEAPOLIS

* Indicate Type of Property: R-Residential, C-Commercial, I-Industrial, U-Utility, F-Farm, L-Lakeshore, T-Timber, M-Mineral

	IN WHOSE NAME ASSESSED	DESCRIPTION OF PROPERTY: SUBDIVISION (Full Name)	Sec. or Lot	Town or Block	Reg.	Number of Acres of Land: Acres	Number of Acres of Land: 100ths	No. School District	Indicate Homestead Yes or No	Agri. or Seas. Recr. Yes or No	* Indicate Type of Property	TRUE AND FULL VALUATIONS: LAND Exclusive of Structures and Improvements	BUILDINGS and Other Structures	MACHINERY Permanently Attached to Real Estate	TOTAL True and Full Value	ASSESSED VALUATIONS: RURAL: Homestead Up to $4,000 20%	RURAL: Over $4,000 and Non-Homestead 33⅓%	ALL OTHER: Timber Land, Class 3a 20%	ALL OTHER: Homestead Up to $4,000 25%	ALL OTHER: Over $4,000 and Non-Homestead 40%	ALL OTHER: Machinery Permanently Attached to Real Estate 33⅓%	ALL OTHER: Seasonal and Recreational Cabins 33⅓%	TOTAL ASSESSED VALUE	Total Assessed Value as Equalized by the Board of Review	FINAL EQUALIZED VALUE
												Dollars	Dollars	Dollars	Dollars	Dollars	Dollars	Dollars	Dollars	Dollars	Dollars	Dollars	Dollars	Dollars	Dollars
1	Roy J. and Doris E. Moses	25 acs of part of Govt lot 4 Sec. 11-140-28	1					7/k	no	no	L	148			148		49								
	" " " "											99			99		33								
2	" Arthur L. " Laurel		2						no	no	L	148			148		49								
	" Alan M. " Laurel											99			99		33								
3	" Alan M. " Laurel		3						no	no	L	148			148		49								
	Hilda L. & Edna Mae Lundquist											99			99		33								
4	William H. Dargis		4						no	no	L	148			148		49								
												99			99		33								
5			5						no	no	L	148			148		49								
												99			99		33								
6																									
7																									
8																									
9																									
10																									
11																									
12																									
13																									
14																									
15																									
16																									
17																									
18																									
19																									
20																									
												492			492		165						165		248
												743			743		248								

Cass County, Minnesota, for Taxes for the Year 1962.

	SOLD FOR TAXES: Dollars		VALUATIONS BY SCHOOL DISTRICTS AS EQUALIZED BY DEPARTMENT OF TAXATION (NA): District No. ___ Rate ___ Mills: Dollars	District No. ___ Rate ___ Mills: Dollars	District No. NA Rate 24 Mills: Dollars	District No. ___ Rate ___ Mills: Dollars	District No. ___ Rate ___ Mills: Dollars	District No. ___ Rate ___ Mills: Dollars	Tax Including State Homestead ___ Mills: $ cts.	State Tax on Non-Homestead 8.54 Mills: $ cts.	SPECIAL TAXES: $ cts.	SPECIAL TAXES: $ cts.	TOTAL TAXES: $ cts.
1			49						1302	42			1344
2			49						1302	42			1344
3			50						1328	42			1370
4			50						1328	42			1370
5			50						1328	42			1370
6													
7													
8													
9													
10													
11													
12													
13													
14													
15													
16													
17													
18													
19													
20													
			248						6588	210			6798

	PAID	WHEN PAID (Month Day Year)	Number of Receipt	March Settlement 1963 $ cts.	June Settlement 1963 $ cts.	Penalty $ cts.	November Settlement 1963 $ cts.	Penalty $ cts.	Collections to First Monday in January 1964 $ cts.	Penalty $ cts.	Delinquent as First Monday in January 1964 $ cts.	Total Delinquent Tax and Penalty $ cts.	REMARKS
1	2nd HALF PAID	AUG 16 1963	7890										
	1st HALF PAID	MAY 3 1963	10863		6 72		6 72						
2	2nd HALF PAID	AUG 5 1963	7890										
	1st HALF PAID	MAY 3 1963	10863		6 72		6 72						
3	PAID IN FULL	MAY 20 1963	10589		13 70								
4	PAID IN FULL	MAY 20 1963	10588		13 70								
	2nd HALF PAID	AUG 5 1963	7890										
5	1st HALF PAID	MAY 3 1963	10863		6 85		6 85						
6													
7													
8													
9													
10													
11													
12													
13													
14													
15													
16													
17													
18													
19													
20													
					4769		2029						

Real Estate | Personal

Assessment Roll and Tax List of Real Property in the Town of Shabedo, Cass County, Minnesota, for Taxes for the Year 1962.

Form 5C MILLER-DAVIS CO., MINNEAPOLIS

* Indicate Type of Property: R-Residential, C-Commercial, I-Industrial, U-Utility, F-Farm, L-Lakeshore, T-Timber, M-Mineral

	IN WHOSE NAME ASSESSED	DESCRIPTION OF PROPERTY: SUBDIVISION	Sec. or Lot	Town or Block	Rng.	Number of Acres of Land (Acres 100ths)	No. School District	Indicate Homestead Yes or No	Agricultural Rural Yes or No	Indicate Type of Property	TRUE AND FULL VALUATIONS: LAND Exclusive of Structures and Improvements (Dollars)	BUILDINGS and Other Structures (Dollars)	MACHINERY Permanently Attached to Real Estate (Dollars)	TOTAL True and Full Value (Dollars)	ASSESSED VALUATIONS: RURAL: Homestead Up to $4,000 20% (Dollars)	RURAL: Over $4,000 and Non-Homestead 33⅓% (Dollars)	ALL OTHER: Timber Land Class 3a 20% (Dollars)	ALL OTHER: Homestead Up to $4,000 25% (Dollars)	ALL OTHER: Over $4,000 and Non-Homestead 40% (Dollars)	ALL OTHER: MACHINERY Permanently Attached to Real Estate 33⅓% (Dollars)	ALL OTHER: Seasonal and Recreational Cabins 33⅓% (Dollars)	TOTAL ASSESSED VALUE (Dollars)	Total Assessed Value as Equalized by the Board of Review (Dollars)	FINAL EQUALIZED VALUE (Dollars)
1	Hillie H. and Daisy A. Manders	Part of Govt. Lot 6 Sec. 26 T.140-25	1				Unc.	no	no	L	148			148		44								
											99			99		33								
2	" " " "		2					no	no	L	148			148		49								
											99			99		33						33	49	
3	" " " "		3					no	no	L	148			148		49								
											99			99		33						33	49	
4	" " " "		4					no	no	L	148			148		49								
											99			99		33						33	49	
5	" " " "		5					no	no	L	148			148		49								
											99			99		33						33	49	
6	" " " "		6					no	no	L	149			149		50								
											99			99		33						33	50	
7	" " " "		7					no	no	L	149			149		50								
											99			99		33						33	50	
8	" " " "		8					no	no	L	149			149		50								
											99			99		33						33	50	
9	" " " "		9					no	no	L	149			149		50								
											99			99		33						33	50	
10	" " " "		10					no	no	L	149			149		50								
											99			99		33						33	50	
11	" " " "		11					no	no	L	149			149		50								
											99			99		33						33	50	
12	" " " "		12					no	no	L	149			149		50								
											99			99		33						33	50	
13																								
14																								
15																								
16																								
17																								
18																								
19																								
20																								
											1188			1188		396						396	595	
											1783			1783		595								

NA

	SOLD FOR TAXES (Dollars)	VALUATIONS BY SCHOOL DISTRICTS AS EQUALIZED BY DEPARTMENT OF TAXATION: District No. ____ Rate ____ Mills (Dollars)	District No. ____ Rate ____ Mills (Dollars)	District No. UNC Rate 49 Mills (Dollars)	District No. ____ Rate ____ Mills (Dollars)	District No. ____ Rate ____ Mills (Dollars)	Tax Including State Homestead ____ Mills ($ cts.)	State Tax on Non-Homestead 8.54 Mills ($ cts.)	SPECIAL TAXES ($ cts.)	SPECIAL TAXES ($ cts.)	TOTAL TAXES ($ cts.)		PAID: Month Day Year	WHEN PAID	Number of Receipt	March Settlement 1963 ($ cts.)	June Settlement 1963 ($ cts.)	Penalty ($ cts.)	November Settlement 1963 ($ cts.)	Penalty ($ cts.)	Collections to First Monday in January 1964 ($ cts.)	Penalty ($ cts.)	Delinquent on First Monday in January 1964 ($ cts.)	Total Delinquent Tax and Penalty ($ cts.)	REMARKS
1				49			1300	42			1342	1	HALF PAID OCT 29 1962											31 13266
2				49			1300	42			1342	2	HALF PAID OCT 29 1962											
3				49			1300	42			1342	3	HALF PAID OCT 29 1962											
4				49			1300	42			1342	4	HALF PAID OCT 29 1962											
5				49			1300	42			1342	5	HALF PAID OCT 29 1962											
6				50			1328	44			1372	6	HALF PAID OCT 29 1962											
7				50			1328	44			1372	7	HALF PAID OCT 29 1962	13676			81 57		81 57					
8				50			1328	44			1372	8	HALF PAID OCT 29 1962											
9				50			1328	44			1372	9	HALF PAID OCT 29 1962	19885										
10				50			1328	44			1372	10	HALF PAID OCT 29 1962											
11				50			1328	44			1372	11	HALF PAID OCT 29 1962											
12				50			1328	44			1372	12	HALF PAID OCT 29 1962											
13												13												
14												14												
15												15												
16												16												
17												17												
18												18												
19												19												
20												20												
				595			15796	518			16314						81 57		81 57					

Assessment Roll and Tax List of Real Property in the Town of Haven,

Form SC MILLER-DAVIS CO., MINNEAPOLIS

* Indicate Type of Property: R-Residential, C-Commercial, I-Industrial, U-Utility, F-Farm, L-Lakeshore, T-Timber, M-Mineral

	In Whose Name Assessed	Description of Property: Subdivision	Sec. or Lot	Town or Block	Rng.	Number of Acres of Land (Acres)	Number of Acres of Land (100ths)	No. School District	Indicate Homestead Yes or No	Agricultural Homestead Yes or No	Indicate Type of Property	True and Full Valuations: Land Exclusive of Structures and Improvements	Buildings and Other Structures	Machinery Permanently Attached to Real Estate	Total True and Full Value	Assessed Valuations: Rural: Homestead Up to $4,000 20%	Rural: Over $4,000 and Non-Homestead 33⅓%	All Other: Timber Land Class 3a 20%	All Other: Homestead Up to $4,000 25%	All Other: Over $4,000 and Non-Homestead 40%	All Other: Machinery Permanently Attached to Real Estate 33⅓%	All Other: Seasonal and Recreational Cabins 33⅓%	Total Assessed Value	Total Assessed Value as Equalized by the Board of Review	Final Equalized Value
		Part of Govt. Lot 6 Sec. 5-140-28										Dollars	Dollars	Dollars	Dollars	Dollars	Dollars	Dollars	Dollars	Dollars	Dollars	Dollars	Dollars	Dollars	Dollars
1	Ralph A and Selma O. + Hilliard + Daisy Manders		1					T/ne	no	no	L	148 77			148 77		49 33						49 33	49	
2	" " " "		2						no	no	L	148 77			148 77		49 33						49 33	49	
3	" " " "		3						no	no	L	148 77			148 77		49 33						49 33	49	
4	" " " "		4						no	no	L	148 77			148 77		49 33						49 33	49	
5	" " " "		5						no	no	L	148 77			148 77		49 33						49 33	49	
6	Wellington + Daisy Manders		6						no	no	L	148 77			148 77		50 33						50 33	50	
7	Ralph A + Selma O + Wellington + Daisy Manders		7						no	no	L	148 77			148 77		50 33						50 33	50	
8	" " " "		8						no	no	L	148 77			148 77		50 33						50 33	50	
9	" " " "		9						no	no	L	148 77			148 77		50 33						50 33	50	
10	Donald A and Bertie J. Medert		10						no	no	L	148 77			148 77		50 33						50 33	50	
11	Ralph A + Selma O. and Hilliard + Daisy Manders		11						no	no	L	148 77			148 77		50 33						50 33	50	
12	" " " "		12						no	no	L	148 77			148 77		50 33						50 33	50	
13																									
14																									
15																									
16																									
17																									
18																									
19																									
20																									
												1484 1783			1484 1783		396 595						396 595	595	

Real Estate

Personal

	Sold for Taxes	Valuations by School Districts as Equalized by Department of Taxation: District No. / Rate — Mills	District No. / Rate — Mills	District No. / Rate — Mills	District No. / Rate — Mills	District No. / Rate — Mills	Tax including State Homestead (Mills)	State Tax on Non-Homestead (Mills)	Special Taxes	Special Taxes	Total Taxes	Paid	When Paid (Month Day Year)	Number of Receipt	March Settlement 1963	June Settlement 1963	Penalty	November Settlement 1963	Penalty	Collections to First Monday in January 1964	Penalty	Delinquent on First Monday in January 1964	Total Delinquent Tax and Penalty	Remarks
		Dollars	Dollars	Dollars	Dollars	Dollars	$ cts.	$ cts.	$ cts.	$ cts.	$ cts.				$ cts.	$ cts.	$ cts.	$ cts.	$ cts.	$ cts.	$ cts.	$ cts.	$ cts.	
1			49				1300	42			1342	2nd HALF PAID 1st HALF PAID	OCT 29 1963 MAY 23 1963	19983 10677		67		67						32
2			49				1300	42			1342	2nd HALF PAID 1st HALF PAID	OCT 29 1963 MAY 23 1963	19983 10677		67		67						
3			49				1300	42			1342	2nd HALF PAID 1st HALF PAID	OCT 29 1963 MAY 23 1963	19983 10677		67		67						
4			49				1300	42			1342	2nd HALF PAID 1st HALF PAID	OCT 29 1963 MAY 23 1963	19983 10677		67		67						
5			49				1300	42			1342	2nd HALF PAID 1st HALF PAID	OCT 29 1963 MAY 23 1963	19983 10677		67		67						
6			50				1328	42			1370	PAID IN FULL	APR 30 1963	7262		137								
7			50				1328	42			1370	PAID IN FULL	APR 11 1963	7008		137								
8			50				1328	42			1370	2nd HALF PAID 1st HALF PAID	OCT 29 1963 MAY 23 1963	19983 10677		68		68						32
9			50				1328	42			1370	PAID IN FULL	MAY 23 1963	10677		137								
10			50				1328	42			1370	PAID IN FULL	MAY 23 1963	10605		137								
11			50				1328	42			1370	2nd HALF PAID 1st HALF PAID	JUL 16 1963 MAY 23 1963	19858 10677		68		68						
12			50				1328	42			1370	2nd HALF PAID 1st HALF PAID	OCT 29 1963 MAY 23 1963	19983 10677		68		68						32
13																								
14																								
15																								
16																								
17																								
18																								
19																								
20																								
			595				15796	504			16300					1090		5410						

Assessment Roll and Tax List of Real Property in the ..... of ..... Cass County, Minnesota, for Taxes for the Year 1962.

Form 5C MILLER-DAVIS CO., MINNEAPOLIS

* Indicate Type of Property: R-Residential, C-Commercial, I-Industrial, U-Utility, F-Farm, L-Lakeshore, T-Timber, M-Mineral

	IN WHOSE NAME ASSESSED	DESCRIPTION OF PROPERTY: SUBDIVISION	Sec. or Lot	Town or Block	Rng.	Number of Acres of Land (Acres / 100ths)	No. School District	Indicate Homestead Yes or No	Agri. or Non-Agri. Res. Yes or No	* Indicate Type of Property	TRUE AND FULL VALUATIONS: LAND Exclusive of Structures and Improvements	BUILDINGS and Other Structures	MACHINERY Permanently Attached to Real Estate	TOTAL True and Full Value	ASSESSED VALUATIONS: RURAL: Homestead Up to $4,000 20%	RURAL: Over $4,000 and Non-Homestead 33⅓%	ALL OTHER: Timber Land Class 3a 20%	ALL OTHER: Homestead Up to $4,000 25%	ALL OTHER: Over $4,000 and Non-Homestead 40%	ALL OTHER: MACHINERY Permanently Attached to Real Estate 33⅓%	ALL OTHER: Seasonal and Recreational Cabins 33⅓%	TOTAL ASSESSED VALUE	Total Assessed Value as Equalized by the Board of Review	FINAL EQUALIZED VALUE
											Dollars	Dollars	Dollars	Dollars	Dollars	Dollars	Dollars	Dollars	Dollars	Dollars	Dollars	Dollars	Dollars	Dollars
1	Willis H. Dorsey & Ralph O. & Delyne Meuleau	Meuleau Little Boy Creek Frame East of Hemel & Kel of 1/2 of 1/2																						
2																								
3																								
4																								
5																								
6																								
7	John A. & Betty Hamlet																							
8	Willis H. Dorsey, Ralph O. & Dora Meuleau																							
9																								
10																								
11																								
12																								
13	Grand Total					7,856.75 / 7,856.75					1015 / 1015	244,992 / 239,952 / 240,007	244,744 / 247,250 / 341,662	1,000,898 / 1,028,164 / 1,021,669	16,899 / 16,989	40,746 / 42,848 / 42,007					40,622 / 42,444 / 42,593	104,817 / 102,544 / 142,662 / 102,662		
14																								
15											135	111	357,723	492,834	24,297	60,085					63,658	148,040		
16																								
17																								
18																								
19																								
20																								

Real Estate

Meuleau's Beach | Forrestal's Beach | Pine's Woods | Island Crest Acres | Birch Island Lake | Meuleau's Bay Haven | 1st Addition to Meuleau's Muskie Bay Beach

	SOLD FOR TAXES	VALUATIONS BY SCHOOL DISTRICTS AS EQUALIZED BY DEPARTMENT OF TAXATION: District No. / Rate / Mills	District No. / Rate / Mills	District No. / Rate / Mills	District No. / Rate / Mills	District No. / Rate / Mills	District No. / Rate / Mills	Tax including State Homestead Mills	State Tax on Non-Homestead 4.5 Mills	SPECIAL TAXES	SPECIAL TAXES	TOTAL TAXES	PAID	WHEN PAID	Number of Receipt	March Settlement 1963	June Settlement 1963	Penalty	November Settlement 1963	Penalty	Collections to First Monday in January 1964	Penalty	Delinquent on First Monday in January 1964	Total Delinquent Tax and Penalty	REMARKS
		Dollars	Dollars	Dollars	Dollars	Dollars	Dollars	$ cts.	$ cts.	$ cts.	$ cts.	$ cts.		Month Day Year		$ cts.	$ cts.	$ cts.	$ cts.	$ cts.	$ cts.	$ cts.	$ cts.	$ cts.	
1													1												
2													2												
3													3												
4													4												
5													5												
6													6												
7													7												
8													8												
9													9												
10													10												
11													11												
12													12												
13						a.	19,607.08						13												
14						T.L.	18,114.14						14												
15							37,721.22					35,778.12	15												
16													16												
17													17												
18													18												
19													19												
20													20												
	Grand Total	H 3671 / 76116 / 79837	H 2,6,4 / 47,377 / 49,603	12,3,7,45 / 148040					1056.90																

Personal