Assessment & Tax List - 1954

Wabedo

INDEX TO SECTIONS

SECTION	PAGE
Sec. 1	
" 2	
" 3	
" 4	
" 5	
" 6	
" 7	
" 8	
" 9	
" 10	
" 11	
" 12	
" 13	
" 14	
" 15	
" 16	
" 17	
" 18	
" 19	
" 20	
" 21	
" 22	
" 23	
" 24	
" 25	
" 26	
" 27	
" 28	
" 29	
" 30	
" 31	
" 32	
" 33	
" 34	
" 35	
" 36	

For Convenience of Auditor in Showing Boundaries of School Districts

Township No. 140 *Range No.* 26 *Mer. P. M.*



Returns Showing Grain Received in or Handled by Elevators, Warehouses and Mills in the ..... of ..... in the County of ..... for the Year Ending May 1, 1954.

NAMES OF OWNERS	ADDRESS	Bushels of Wheat	Bushels of Soy Beans	Bushels of Flax	Total No. of Bushels of Wheat, Soy Beans and Flax	★ Tax of ½ Mill per Bushel		Bushels of Corn	Bushels of Barley	Bushels of Rye	Bushels of Oats	Bushels of Buckwheat	Bushels of all Other Grains	Total No. Bushels Corn, Barley, Rye, Oats, Buckwheat and all Other Grains	★ Tax of ½ Mill Per Bushel		★ Total Tax		REMARKS
						Dollars	Cts.								Dollars	Cts.	Dollars	Cts.	

Note ★ Assessors will not fill these Columns

SUMMARY OF TAX COLLECTION

Original Levy - - - - - -	$16,669.40	
Additions - - - - - - -	$59.86	
		$16,729.26
Abatements - - - - - - - - - -		$178.60
		$16,550.66

COLLECTIONS

March Settlement - - - - -	$3119.68	
June Settlement - - - - - -	$8735.62	
November Settlement - - - - -	$3020.24	
January Settlement - - - - -	$189.50	$15,265.04
		$
Over Collected - - - - - -	$	
Under Collected - - - - - -	$	
Delinquent - - - - - - -	$1285.62	$
Total - - - - - - - - - - - -		$16,550.66

Wabedo Ponds
Grad Folder
Wabedo Springs
Iona Folder
Sanders Addition

TABULAR SCHEDULE OF VALUATIONS, RATES AND TAXES

LEVIED IN THE Town OF Wabedo

COUNTY OF CASS, STATE OF MINNESOTA

School District No.	VALUATION BY SCHOOL DISTRICTS: Agricultural Lands (Dollars)	Non-Agricultural Lands (Dollars)	Personal Property (Dollars)	Total Value of all Property except Money and Credits (Dollars)	RATE OF STATE TAXES: Total Rate of State Tax (Mills)	RATE OF COUNTY TAXES: Rev. (Mills)	R. & B. (Mills)	Welfare (Mills)	Bonds and Int. (Mills)	R.&B. Sty. (Mills)	(Mills)	Total Rate of County Tax (Mills)	RATE OF TOWN TAXES: Rev. (Mills)	R. & B. (Mills)	Drag Tax (Mills)	State Loan (Mills)	(Mills)	(Mills)	(Mills)	Total Rate of Town Tax (Mills)	RATE OF SCHOOL TAXES: Local 1 Mill (Mills)	Special (Mills)	State Loan (Mills)	Deficiency (Mills)	Tuition (Mills)	Transportation (Mills)	C.O. (Mills)	(Mills)
Un	48739	15,089	12,810	76,638	H. 3.93	28.11	14.91	50.19	11.47	2.		106.68	4.6	9.1	1.	2.3				17.7	1. 30.			40.		1.5	15.	
																					1. 40.			40.		1.5	15.	
					N. H. .522																							
					9.15																							

School District No.	SCHOOL TAXES: Total Rate of Sch'l Tax (Mills)	Total Rate of all Taxes (Mills)	TAXES LEVIED — LOCAL 1 MILL AND SPECIAL SCHOOL TAXES BY DISTRICTS: Local 1 Mill	Special	State Loan	Def.	Trans.	C.O.		Total School Taxes
Un	77.5	205.81	48594	99478		194456	7311	73109		377728
	97.5	225.81	2790	111596		4185		41849		272016
			76642	209074		306552	11496	114958		649744

ALL OTHER TAXES: FUNDS	Rate	Amounts
State —Non-Homestead,		339.10
State —Homestead,		301.19
County Revenue,		2,154.10
County Road and Bridge,		1,142.56
County Welfare,		3,856.24
Bonds and Interest,		877.00
R.&B. Sinking		103.28
		8,175.18
Town Revenue,		352.53
Town Road and Bridge,		751.05
Town Drag,		76.64
Town State Loan,		176.27
		1,356.48
School Local 1 Mill,		76.64
School Special,		2,090.74
School State Loan,		
Deficiency		3,065.52
Tuition		
Transportation		114.96
Cap. Outlay		1,149.58
		6,497.44
		16,669.40

Assessed Value	Rural	All Other	Personal Property	Total
Homestead	11,625			11,625
Non-Homestead	52,203		12,810	65,013
Total	63,828		12,810	76,638

Total Taxes Real Estate 13,704.96
Pers. Prop. 2,957.44
Total 16,662.40

Total Levy $16,669.40

Total Number of Acres 9444.89

State of Minnesota, } ss.
COUNTY OF CASS

I, L. C. Peterson, Auditor of said County and State aforesaid, do hereby certify that the foregoing is a true and correct Schedule, showing the valuation of all the taxable property, in the Town of Wabedo, in said County, the several rates of Taxation and Totals of the several Tax Funds levied thereon for the year A. D. 1934.

Witness my hand and official seal, this 21st day of December A. D. 1934

SEAL.

L. C. Peterson
County Auditor.
By Helen Kilgore Deputy

COLLECTIONS OF TAXES OF 1954 Town OF Wabedo, CASS COUNTY, MINNESOTA

FUNDS	MARCH SETTLEMENT 1955	JUNE SETTLEMENT 1955	NOV. SETTLEMENT 1955	Amount Collected from Nov. 15, 1955, to First Monday in Jan. 1956	REDUCTIONS		Total Reductions and Collected	BALANCE UNCOLLECTED	ADDITIONS		Total Uncollected to First Monday in January, 19____
State—Non-Homestead,	7011	17918	5105	406							
State—Homestead,	5383	16367	5451	354							
County Revenue,	38500	117048	38991	2533							
County Road and Bridge,	80421	62086	20672	1543							
County Welfare,	67741	207998	69618	5222							
County Bond and Interest,	15709	47760	15916	1133							
R. & B. Sinking	2739	8387	2794	180							
Town Revenue,	6300	19154	6381	414							
Town Road and Bridge,	13722	40806	13594	883							
Town Drag,	1370	4164	1387	90							
Town State Loan,	3150	9577	3190	207							
School Local 1 Mill,	1369	4164	1387	90							
School Special,	50469	102047	39183	1804							
School State Loan,	54785	166557	55484	3604							
Deficiency											
Tuition											
Transportation	2055	6245	2081	135							
C.O.	20544	62458	20806	1352							
	311968	893562	302024	18950							

		LOCAL 1 MILL	SPECIAL	STATE LOAN	Deficiency	Transport.	C. O.				TOTALS
MARCH SETTLEMENT	School District No. Gen	215	4316		8082	324	3237				16724
	Non Gen	1154	46153		46153	1731	17319				112498
	Totals	1369	50469		54785	2055	20544				129222
JUNE SETTLEMENT	School District No. Gen	3226	64513		129025	4838	48384				249986
	Non Gen	938	37534		37532	1407	14074				91485
	Totals	4164	102047		166557	6245	62458				341471
NOVEMBER SETTLEMENT	School District No. Gen	815	16301		32603	1223	12226				63168
	Non Gen.	572	22882		22881	858	8580				55773
	Totals	1387	39183		55484	2081	20806				118981
NOVEMBER to JANUARY	School District No. Gen	90	1804		3604	135	1352				6985
	Totals	90	1804		3604	135	1352				6985
ADDITIONS	School District No.										
	Totals										
REDUCTIONS	School District No.										
	Totals										

Assessment Roll and Tax List of Real Property in the Town of Wabedo, Cass County, Minnesota, for Taxes for the Year 1954.

Form ECD (54) MILLS-BLYTH COMPANY, MINNEAPOLIS

*Indicate Type of Property: R-Residential, C-Commercial, I-Industrial, U-Utility, F-Farm

	In Whose Name Assessed	To Whom Transferred		Description of Property: Subdivision	Sec. or Lot	Town or Block	Rng	Number of Acres of Land (Acres / 100ths)	No. School District	Indicate Homestead Tax or No	Indicate Agricultural Tax or No	*Indicate Type of Property	True and Full Valuations: Land Exclusive of Structures and Improvements	Buildings and Other Structures	Machinery Permanently Attached to Real Estate	Total True and Full Value	Assessed Valuations: Rural: Homestead Up to $1,000 20%	Rural: Over $1,000 Homestead 33⅓%	All Other: Homestead Up to $1,000 25%	All Other: Over $1,000 Non-Homestead 40%	All Other: Machinery Permanently Attached to Real Estate 33⅓%	Total Assessed Value	Total Assessed Value as Equalized by the Board of Review	Final Equalized Value
								Acres / 100ths					Dollars	Dollars	Dollars	Dollars	Dollars	Dollars	Dollars	Dollars	Dollars	Dollars	Dollars	Dollars
	John A. & Janet Tabaka		1	~~NE¼ of NE¼~~ Lot 1	1	140 A8		33.46	11	yes		F	210			210	42					42		
	" " "		2	~~NW¼ of NW¼~~ Lot 2				38.95	11	"		F	240			240	48					48		
	" " "		3	SW¼ of NE¼				40	11	"		F	240			240	48					48		
	" " "		4	~~SE¼ of NE¼~~ Lot 11				33.42	11	"		F	180			180	36					36		
			5																					
	" " "		6	~~NE¼ of NW¼~~ Lot 3				38.25	11	"		F	320	540		860	172					172		
	Lloyd W. & Lillie E. Showalter		7	~~NW¼ of NW¼~~ Lot 4				37.55	11	"		F	150			150	30					30		
	" "		8	~~SW¼ of NW¼~~ Lot 5				37.10	11	"		F	350	500		850	170					170		
	John A. & Janet Tabaka		9	~~SE¼ of NW¼~~ Lot 6				38.10	11	"		F	240			240	48					48		
			10																					
			11	NE¼ of SW¼																				
			12	NW¼ of SW¼																				
			13	SW¼ of SW¼																				
			14	SE¼ of SW¼																				
	James E. & Verna D. Fearing		15	W. 320' of Lot 9				2		no		L	48	300		348		116				116		
	John A. & Janet Tabaka		16	~~NE¼ of SE¼~~ Lot 10 less W. 320'				30.16		yes		F	180			180	36					36		
	Ed & Maybelle Williams & Charles N. & Clarissa L. Koch		17	~~NW¼ of SE¼~~ Lot 7				36.25		no		R	301	500		801			267			267		
			18	SW¼ of SE¼																				
	John A. Ford		19	~~SE¼ of SE¼~~ Lot 9 less W. 320'				18.16		yes		F	120			120	24					24		
	Ed & Maybelle Williams & Chas. & Clarissa Koch & Wm. & Ruth Sateren		20	S. 30' of Lot 10																				
								423.90					3679	1840		5519	654	383				1037		

	Sold for Taxes	Validations by School Districts as Equalized by Department of Taxation: District No. ..... Rate ..... Mills	District No. 11 Rate 41 / 202 Mills	District No. ..... Rate ..... Mills	District No. ..... Rate ..... Mills	District No. ..... Rate ..... Mills	District No. ..... Rate ..... Mills	Tax Including State Homestead ..... Mills	State Tax on Non-Homestead 42.2 Mills	Special Taxes	Total Taxes		Paid	When Paid: Month	Day	Year	Number of Receipt	March Settlement 1955	June Settlement 1955	Penalty	November Settlement 1955	Penalty	Collections to First Monday in January 1956	Penalty	Delinquent on First Monday in January 1956	Total Delinquent Tax and Penalty	Remarks
		Dollars	Dollars	Dollars	Dollars	Dollars	Dollars	$ cts.	$ cts.	$ cts.	$ cts.							$ cts.	$ cts.	$ cts.	$ cts.	$ cts.	$ cts.	$ cts.	$ cts.	$ cts.	
1	SOLD FOR TAXES	H 42						864			864	1	1st Half Paid	MAY	31	1955			432						432		
2	SOLD FOR TAXES	H 48						988			988	2	1st Half Paid	MAY	31	1955			494						494		
3	SOLD FOR TAXES	H 48						988			988	3	1st Half Paid	MAY	31	1955	13213		494						494		
4	SOLD FOR TAXES	H 36						740			740	4	1st Half Paid	MAY	31	1955			370						370		
5												5															
6	SOLD FOR TAXES	H 172						3540			3540	6	1st Half Paid	MAY	31	1955	13242		1770						1770		
7		H 30						618			618	7	Part Paid / Balance Paid	MAY / OCT	31 / 17	1955 / 1955	14098 / 17110		309		309						
8		H 170						3498			3498	8	Part Paid / Balance Paid	MAY / OCT	31 / 17	1955 / 1955			1749		1749						
9	SOLD FOR TAXES	H 48						988			988	9	1st Half Paid	MAY	31	1955	13273		494						494		
10												10															
11												11															
12												12															
13												13															
14												14															
15	SOLD FOR TAXES	116						2388	60		2448	15	PAID IN FULL	JUN	22	1955	8281				2448	37					
16	SOLD FOR TAXES	H 36						740			740	16	1st Half Paid	MAY	31	1955	13242		370						370		
17		267						5496	140		5636	17													5636	6200	
18												18															
19		H 24						494			494	19	2nd Half Paid / Balance Paid	SEP / MAY	20 / 23	1955 / 1955	3791 / 8242		247		247						
20		H 654 / 383 / 1037						21342	200		21542	20							6771		4711				10060		

Assessment Roll and Tax List of Real Property in the Town of Waboda, Cass County, Minnesota, for Taxes for the Year 1954.

*Indicate Type of Property: R - Residential, C - Commercial, I - Industrial, U - Utility, F - Farm

Form 3CD (54) BLUE-BURR COMPANY, MINNEAPOLIS

	In Whose Name Assessed	To Whom Transferred	Description of Property: Subdivision	Sec. or Lot	Town or Block	Rng	Number of Acres of Land: Acres	100ths	No. School District	Indicate Homestead Yes or No	Indicate Agricultural Total Yes or No	Indicate Type of Property	True and Full Valuations: Land Exclusive of Structures and Improvements (Dollars)	Buildings and Other Structures (Dollars)	Machinery Permanently Attached to Real Estate (Dollars)	Total True and Full Value (Dollars)	Assessed Valuations: Rural: Homestead Up to $4,000 20% (Dollars)	Rural: Over $4,000 and Non-Homestead 33⅓% (Dollars)	All Other: Homestead Up to $4,000 25% (Dollars)	All Other: Over $4,000 and Non-Homestead 40% (Dollars)	Machinery Permanently Attached to Real Estate 33⅓% (Dollars)	Total Assessed Value (Dollars)	Total Assessed Value as Revalued by the Board of Review (Dollars)	Final Equalized Value (Dollars)
1			NE¼ of NE¼	2	1428					No														
2	State of Minnesota		~~NW¼ of NE¼~~ Lot 2																					
3	Ray W. Rose		SW¼ of NE¼ less 1.15 acs. to Cass Co.				38	85		yes	yes	T	220			220	44					44		
4	Wm. A. + Dola Johnson		SE¼ of NE¼ less 1.25 " " " " " 3rd				38	75		"	"	F	180			180	36					36		
5	Cass County Highway Dept.		240 acs of S½ of NE¼							Exempt														
6	James J. + Georgia Dougherty		NE¼ of NW¼ Lot 3				37	46		no	"	R	272	250		522		174				174		
7	" "		NW¼ of NW¼ Lot 4				37	46		"	"	T	222			222		74				74		
8	" "		SW¼ of NW¼							"	"	T	222			222		74				74		
9	" "		SE¼ of NW¼							"	"	T	222			222		74				74		
10	Donald + Gladys Case		E 150' of S 100' of N 350' of S½ of NE¼ of NE¼ (¾ acs.)					75		no	"	T	30			30		10				10		
11	State of Minnesota		NE¼ of SW¼																					
12	State of Minnesota		NW¼ of SW¼																					
13	State of Minnesota		SW¼ of SW¼																					
14	State of Minnesota		SE¼ of SW¼																					
15																								
16	Dola Johnson		NE¼ of SE¼ Lot 5				39	45		yes	"	R	220	120		340	78					78		
17	L. W. Showalter		NW¼ of SE¼				40			"	"	T	220			220	44					44		
18	State of Minnesota		SW¼ of SE¼																					
19	Edwin B. Pickhardt		~~SE¼ of SE¼~~ Lot 6				31			no	"	T	180	252		432		144				144		
20	Ray W. Rose		E 300' of S½ of N½ of N½ of SE¼ less 100' x 150'							yes	"	F	60	100		160	32					32		
							264	04					2048	722		2820	234	550				784		

	Sold for Taxes	Valuations by School Districts as Equalized by Department of Taxation: District No. ..... Rate ..... Mills	District No. 4 Rate 22.2 Mills	District No. ..... Rate ..... Mills	District No. ..... Rate ..... Mills	District No. ..... Rate ..... Mills	District No. ..... Rate ..... Mills	Tax including State Homestead (Dollars)	Tax including State Homestead (cts.)	State Tax on Non-Homestead 5.2 Mills ($)	State Tax on Non-Homestead 5.2 Mills (cts.)	Special Taxes ($)	Special Taxes (cts.)	Total Taxes ($)	Total Taxes (cts.)	Paid	When Paid (Month Day Year)	Number of Receipt	March Settlement 1955 ($)	March Settlement 1955 (cts.)	June Settlement 1955 ($)	June Settlement 1955 (cts.)	Penalty ($)	Penalty (cts.)	November Settlement 1955 ($)	November Settlement 1955 (cts.)	Penalty ($)	Penalty (cts.)	Collections to First Monday in January 1956 ($)	Collections to First Monday in January 1956 (cts.)	Penalty ($)	Penalty (cts.)	Delinquent on First Monday in January 1956 ($)	Delinquent on First Monday in January 1956 (cts.)	Total Delinquent Tax and Penalty ($)	Total Delinquent Tax and Penalty (cts.)	Remarks
1																																					
2																																					
3			H 44					906						906		PAID IN FULL	MAY 9 1955	5334			906																
4			H 36					740						740		PAID IN FULL	MAY 9 1955	5334			740																
5																																					
6	SOLD FOR TAXES		174					3582	90					3672																			3672			
7	SOLD FOR TAXES		74					1522	38					1560																			1560			
8	SOLD FOR TAXES		74					1522	38					1560																			1560			
9	SOLD FOR TAXES		74					1522	38					1560																			1560			
10			10					206	06					212		PAID IN FULL	APR 16 1955	5137			212																
11																																					
12																																					
13																																					
14																																					
15																																					
16			H 78					1606						1606		PAID IN FULL	MAY 9 1955	5334			1606																
17			H 44					906						906		PAID IN FULL	MAY 31 1955	11701			906																
18																																					
19			144					2964	76					3040		PAID IN FULL	MAY 31 1955	11732			3040																
20			H 32 H 234 550 784					658						658		PAID IN FULL	MAY 9 1955	5334			658																
								16134	286					16420							7168												~~8255~~ 8252			

Assessment Roll and Tax List of Real Property in the Town of Wadsworth, Cass County, Minnesota, for Taxes for the Year 1954.

*Indicate Type of Property: R - Residential, C - Commercial, I - Industrial, U - Utility, F - Farm

Form SCD (54) WILLIAMS-DAYTON COMPANY, MINNEAPOLIS

	In whose name assessed	To whom transferred	Description of property: Subdivision	Sec. or Lot	Town or Block	Reg.	Number of Acres of Land (Acres / 100ths)	No. School District	Indicate Homestead Tax Yes or No	Indicate Agricultural Tax Yes or No	Indicate Type of Property	True and Full Valuations: Land Exclusive of Structures and Improvements (Dollars)	Buildings and Other Structures (Dollars)	Machinery Permanently Attached to Real Estate (Dollars)	Total True and Full Value (Dollars)	Assessed Valuations: Rural: Homestead Up to $4,000 20% (Dollars)	Rural: Over $4,000 and Non-Homestead 33⅓% (Dollars)	All Other: Homestead Up to $4,000 25% (Dollars)	All Other: Over $4,000 and Non-Homestead 40% (Dollars)	All Other: Machinery Permanently Attached to Real Estate 33⅓% (Dollars)	Total Assessed Value (Dollars)	Total Assessed Value as Equalized by the Board of Review (Dollars)	Final Equalized Value (Dollars)
1	John D. + Ivey M. Milligan		NE¼ of NE¼ Lot 1	3	140	28	37.97		yes	yes	F	280	270		550	110					110		
2	Norman R. Hanson		NW¼ of NE¼ Lot 2 which lies E of W line of E 1/2 of NE¼ (49.125 acres)						no	"	F	180	740		920	184					184		
3	" "		SW¼ of NW¼ which lies E of W line of E½ of NW¼ (Less 5.5 Acres)																				
4	John D. + Ivey M. Milligan		NE¼ of NW¼ all the part of the E½ of the SW¼ of NE¼ which lies E of W line of E½ of NW¼ of NE¼				40		no	"	F	240	50		290	58					58		
5	Dorothy Workman		Lot 1 Block 1 Wagnalls Supplemental Addition (Less 5 Acres)				58.77		no	"	F	570	450		1,020			340			340		
6	Ellsworth K. + Katherine Foss		NE¼ of NW¼ Lot 3 Wagnalls Add.				24.83		no	"	F	177			177			59			59		
7	Clarence Kinkel + D. G. Scott		NW¼ of NW¼ Lot 4				39.18		no	"	F	270			270			90			90		
8	Cecil C. Carpenter		SW¼ of NW¼				40		no	yes	C	200	360		710	142		237			162	and Assess. & Correction	
9	State of Minnesota		NE¼ of NW¼ (Less 4 Sq. Rods in the SW Cor. of Sq. Rods in NE¼ of NW¼ between Cooper Lake + Wagnalls Supplemental Add.)				33		no	yes	F	15			15			5			5		
10	Ingebright + Cecilia R. Grimsmo		NE¼ of SW¼				40		no	"	F	240			240			80			80		
11	State of Minnesota		NW¼ of SW¼				40		no	"	F	240			240			80			80		
12	~~Norman R. + Betty Hanson~~ State of Minnesota		SW¼ of SW¼				40		no	"	F	240			240			80			80		
13	State of Minnesota		SE¼ of SW¼				5.5 acres of SW¼ of NE¼		no	"	L	30	546		576			172			172		
14	Ingebright + Cecilia R. Grimsmo						55		no	yes	C	200	600		1,400	160		280			360		
15	Clayton Joseph Arle		NE¼ of SE¼				40		no	"	R	270	120		390			130			130		
16	W. C. Schinke		NW¼ of SE¼				40		no	"	R	282	201		483			161			161		
17	Harold J. Ethel, Dorothy + Ralph Allison		SW¼ of SE¼				40		no	"	F	180			180	36					36		
18	Clayton Joseph Arle + Florence B. Arle		SE¼ of SE¼				40		yes	"	F	30			30			10			10		
19	Ingebright + Cecilia Grimsmo		.56 acres of SW¼ of NE¼				56		no	"	F												
20							4994.64					3464	4027		7491	668	1337				2005		

	Sold for Taxes	Valuations by School Districts as Equalized by Department of Taxation: District No. ..... Rate ..... Mills	District No. ..... Rate ..... Mills	District No. ..... Rate ..... Mills	District No. ..... Rate ..... Mills	District No. ..... Rate ..... Mills	District No. ..... Rate ..... Mills	Tax including State Homestead ..... Mills	State Tax on Non-Homestead 52.5 Mills	Special Taxes	Total Taxes		Paid	When Paid				Number of Receipt	March Settlement 1955	June Settlement 1955	Penalty	November Settlement 1955	Penalty	Collections to First Monday in January 1955	Penalty	Delinquent on First Monday in January 1956	Penalty	Total Delinquent Tax and Penalty	Remarks
		Dollars	Dollars	Dollars	Dollars	Dollars	Dollars	$ cts.	$ cts.	$ cts.	$ cts.			Month	Day	Year			$ cts.	$ cts.	$ cts.	$ cts.	$ cts.	$ cts.	$ cts.	$ cts.	$ cts.	$ cts.	
1		H 110						22.64			22.64	1	PAID IN FULL	MAR	30	1955	5801			22.64									
2		H 184						37.86			37.86	2	1st Half Paid	MAY	23	1955	5737			18.93						18.93		20.82	
3												3																		
4		H 58						11.94			11.94	4	PAID IN FULL	MAR	30	1955	5801			11.94									
5		340						69.98	1.78		71.76	5	PAID IN FULL	MAY	28	1955	6000			71.76									
6		59						12.14	.30		12.44	6	PAID IN FULL	MAY	31	1955	11704			12.44									
7	SOLD FOR TAXES	90						18.52	.46		18.98	7														18.98			
8		H 112 237 ~~50~~						48.78 33.34	1.24 .26		50.02 33.60	8	1st Half Paid 2nd Half Paid	MAY AUG	31 25	1955 1955	11708 2954			25.01		25.01							16.42 Added
9												9																		
10		5						1.02	.02		1.04	10	PAID IN FULL	MAY	31	1955	11706			1.04									
11												11																		
12	SOLD FOR TAXES	80	1955					16.46	.42		~~16.88~~	12	Forfeited	11-15-55															16.88 Cancelled
13	SOLD FOR TAXES	80	1955					16.46	.42		~~16.88~~	13	Forfeited	11-15-55															16.88 Cancelled
14												14																		
15		192						39.52	1.00		40.52	15	PAID IN FULL	MAY	31	1955	11706			40.52									
16		H 160 80						74.10	1.04		75.14	16	1st Half Paid 2nd Half Paid	MAY JUL	31 27	1955 1955	11743 9651			37.57		37.57							
17		130						26.76	.68		27.44	17	PAID IN FULL	OCT	4	1955	15678					27.44	96						
18		161						33.14	.84		33.98	18	1st Half Paid 2nd Half Paid	MAY MAY	31 31	1955 1955	11745 11756			16.99		16.99							
19		H 36						7.40			7.40	19	1st Half Paid 2nd Half Paid	MAY JUL	31 27	1955 1955	11713 9651			3.70		3.70							
20		10						2.06	.06		2.12	20	PAID IN FULL	MAY	31	1955	11706			2.12									16.42 Added 33.76 Canc.
		H 660 1397 2057						423.34	7.28		430.62									264.66		110.71				37.91			

Assessment Roll and Tax List of Real Property in the Town of Waldo, Cass County, Minnesota, for Taxes for the Year 1954.

*Indicate Type of Property: R - Residential, C - Commercial, I - Industrial, U - Utility, F - Farm

Form 3CD (54) DILLON-RUTH COMPANY, MINNEAPOLIS

	In Whose Name Assessed	To Whom Transferred		Description of Property: Subdivision	Sec. Lot	Town or Blk	Rng	Number of Acres of Land: Acres	100ths	No. School District	Indicate Homestead Tax or No	Indicate Applicable Total Tax or No	Indicate Type of Property	True and Full Valuations: Land Exclusive of Structures and Improvements (Dollars)	Buildings and Other Structures (Dollars)	Machinery Permanently Attached to Real Estate (Dollars)	Total True and Full Value (Dollars)	Assessed Valuations: Rural: Homestead Up to $4,000 20% (Dollars)	Rural: Over $4,000 and Non-Homestead 33⅓% (Dollars)	All Other: Homestead Up to $1,000 25% (Dollars)	All Other: Over $4,000 and Non-Homestead 40% (Dollars)	All Other: Machinery Permanently Attached to Real Estate 33⅓% (Dollars)	Total Assessed Value (Dollars)	Total Assessed Value as Equalized by the Board of Review (Dollars)	Final Equalized Value (Dollars)
	State of Minnesota		1	~~N E ¼ of N E ¼~~ Lot 1	4	140	28			Un															
	Ernest Walther Barenthen		2	N W ¼ of N E ¼ Lot 2				39.93		70	yes		F	270			270		90				90		
	" " "		3	S W ¼ of N E ¼				40		"	"		F	270			270		90				90		
	State of Minnesota		4	S E ¼ of N E ¼																					
			5																						
	Ernest Walther Barenthen		6	~~N E ¼ of N W ¼~~ Lot 3				40.25		"	"		F	270			270		90				90		
	State of Minnesota (Cert to Solomon L. & Dorothy J. Heath)			~~N W ¼ of N W ¼~~ Lot 4										No Tax for 1954											
	State of Minnesota - Dept. Rur. Cr.		8	S W ¼ of N W ¼																					
	Ernest Walther Barenthen		9	S E ¼ of N W ¼				40		"	"		F	270			270		90				90		
			10																						
	State of Minnesota		11	N E ¼ of S W ¼																					
	State of Minnesota - Dept. Rur. Cr.		12	N W ¼ of S W ¼																					
	State of Minnesota		13	S W ¼ of S W ¼																					
			14	S E ¼ of S W ¼																					
			15																						
	State of Minnesota		16	N E ¼ of S E ¼																					
	State of Minnesota		17	N W ¼ of S E ¼																					
	State of Minnesota		18	S W ¼ of S E ¼																					
	State of Minnesota		19	S E ¼ of S E ¼																					
			20																						
								160.18						1080			1080		360				360		

	Sold for Taxes	Valuations by School Districts as Equalized by Department of Taxation: District No. ..... Rate ..... Mills (Dollars)	District No. 41 Rate 90.2 Mills (Dollars)	District No. ..... Rate ..... Mills (Dollars)	District No. ..... Rate ..... Mills (Dollars)	District No. ..... Rate ..... Mills (Dollars)	District No. ..... Rate ..... Mills (Dollars)	Tax including State Homestead ..... Mills ($ cts.)	State Tax on Non-Homestead 5.23 Mills ($ cts.)	Special Taxes ($ cts.)	Total Taxes ($ cts.)	Paid	When Paid (Month Day Year)	Number of Receipt	March Settlement 1955 ($ cts.)	June Settlement 1955 ($ cts.)	Penalty ($ cts.)	November Settlement 1955 ($ cts.)	Penalty ($ cts.)	Collections to First Monday in January 1956 ($ cts.)	Penalty ($ cts.)	Delinquent on First Monday in January 1956 ($ cts.)	Total Delinquent Tax and Penalty ($ cts.)	Remarks
1																								
2			90					18.52	46		18.98	PAID IN FULL	APR 26 1955	5195		18.98								
3			90					18.52	46		18.98	PAID IN FULL	APR 26 1955			18.98								
4																								
5																								
6			90					18.52	46		18.98	PAID IN FULL	APR 26 1955	5195		18.98								
7																								
8																								
9			90					18.52	46		18.98	PAID IN FULL	APR 26 1955	5195		18.98								
10																								
11																								
12																								
13																								
14																								
15																								
16																								
17																								
18																								
19																								
20																								
			360					74.08	184		75.92					75.92								

Assessment Roll and Tax List of Real Property in the Town of Wabedo, Cass County, Minnesota, for Taxes for the Year 1954.

*Indicate Type of Property: R - Residential, C - Commercial, I - Industrial, U - Utility, F - Farm

Form 5CD (54) WILLIAM BLYTH COMPANY, MINNEAPOLIS

	In Whose Name Assessed	To Whom Transferred	Description of Property: Subdivision	Sec. or Lot	Town of Block	Reg	Number of Acres of Land: Acres	100ths	No. School District	Indicate Homestead Yes or No	Indicate Agricultural Tax Yes or No	*Indicate Type of Property	True and Full Valuations: Land Exclusive of Structures and Improvements	Buildings and Other Structures	Machinery Permanently Attached to Real Estate	Total True and Full Value	Assessed Valuations: Rural: Homestead Up to $4,000 20%	Rural: Over $4,000 and Non-Homestead 33⅓%	All Other: Homestead Up to $4,000 25%	All Other: Over $4,000 and Non-Homestead 40%	All Other: Machinery Permanently Attached to Real Estate 33⅓%	Total Assessed Value	Total Assessed Value as Equalized by the Board of Review	Final Equalized Value
													Dollars	Dollars	Dollars	Dollars	Dollars	Dollars	Dollars	Dollars	Dollars	Dollars	Dollars	Dollars
1	Ernest W. Barnecher		NE¼ of NE¼ Lot 4	5	140.28		41.17	4a		no	yes	T	270			270		90				90		
2	Alonzo P. & Stella Luby		NW¼ of NE¼ Lot 3				35.72			"	"	L	422	901		1323		441				441		
3	Ernest W. Barnecher		SW¼ of NE¼ } Lots				47.85			"	"	T	480			480		160				160		
4			SE¼ of NE¼ }																					
5																								
6	Heinz C. & Irene L. Brunette		NE¼ of NW¼ Lot 2				46.87			no	yes	C	565	825 600		1990	233	275				508		
7	State of Minnesota		NW¼ of NW¼ Lot 1																					
8	Wilbur C. & Bernice E. Shatcher		SW¼ of NW¼ Lot 4				32			no	"	L	384			384		128				128		
9			SE¼ of NW¼																					
10	Miles L. & Gwyneth G. Brown		N½ of NE¼ of SE¼ less 10' deckage				20			"	"	R	351	450		801		267				267		
11	~~Dwight L. & Jeanne E. Bell~~ ~~Fred Prosser & Jeanne E. Bell~~		NE¼ of SW¼ Lot 7				53.75			yes	"	L	390			390	78					78		
12	Wilbur C. & Bernice E. Shatcher		NW¼ of SW¼ Lot 8				40			no	"	T	480			480		160				160		
13	~~Dwight L. & Jeanne E. Bell~~ ~~Fred Prosser & Jeanne E. Bell~~		SW¼ of SW¼				40			yes	"	T	270			270	54					54		
14			SE¼ of SW¼																					
15	Thomas H. Conners		10' deckage of NE¼ of SE¼							no	"	T	15			15		5				5		
16	J. D. & Josaline E. Scott		N½ of NE¼ of SE¼ less 10' deckage				20			"	"	T	240	450		690		230				230		
17	E. F. Hartzell		NW¼ of SE¼ Lot 6				32			"	"	L	480	90		570		190				190		
18	" "		SW¼ of SE¼				40			"	"	T	270			270		90				90		
19	Thomas H. Conners		SE¼ of SE¼				40			"	"	R	272	400		672		224				224		
20																								
							489.36						4859	3716		8665	365	2260				2625		

	Sold for Taxes	Valuations by School Districts as Equalized by Department of Taxation: District No. ..... Rate ..... Mills	District No. ..... Rate ..... Mills	District No. ..... Rate ..... Mills	District No. ..... Rate ..... Mills	Tax including State Homestead ..... Mills	State Tax on Non-Homestead S.A. ..... Mills	Special Taxes	Total Taxes	Paid	When Paid: Month	Day	Year	Number of Receipt	March Settlement 1955	June Settlement 1955	Penalty	November Settlement 1955	Penalty	Collections to First Monday in January 1956	Penalty	Delinquent on First Monday in January 1956	Total Delinquent Tax and Penalty	Remarks
		Dollars	Dollars	Dollars	Dollars	$ cts.	$ cts.	$ cts.	$ cts.						$ cts.	$ cts.	$ cts.	$ cts.	$ cts.	$ cts.	$ cts.	$ cts.	$ cts.	
1		90				1852	46		1898	PAID IN FULL	APR	26	1955	5175		1898								
2		441				9076	230		9306	PAID IN FULL	MAY	31	1955	11712		9306								
3		160				3292	84		3376	PAID IN FULL	APR	26	1955	5195		3376								
4																								
5																								
6		#233 275				10456	144		10600	PAID IN FULL	MAY	31	1955	11713		10600								
7																								
8		128				2634	66		2700	1st Half Paid	MAY	31	1955	11718		1350						1350	21485	
9																								
10		267				5496	140		5636	1st Half Paid / 2nd Half Paid	MAY / OCT	31 / 31	1955 / 1955	11704 / 14983		2818		2818						
11		#78				1606			1606	1st Half Paid / 2nd Half Paid	MAY / SEP	31 / 23	1955 / 1955	5506 / 13175		803		803						
12		160				3292	84		3376	1st Half Paid	MAY	31	1955	11719		1688						1688	18857	
13		#54				1112			1112	1st Half Paid / 2nd Half Paid	MAY / SEP	31 / 23	1955 / 1955	5506 / 13175		556		556						
14																								
15		5				102	02		104	1st Half Paid / 2nd Half Paid	AUG / MAY	25 / 31	1955 / 1955	12443 / 11710		52		52						
16		230				4734	120		4854													4854		
17	SOLD FOR TAXES	190				3910	100		4010	PAID IN FULL	MAY	31	1955	11711		5908								
18		90				1852	46		1898	PAID IN FULL	MAY	31	1955											
19		224				4610	116		4726	2nd Half Paid / 1st Half Paid	AUG / MAY	25 / 31	1955 / 1955	12743 / 11718		2363		2363						
20																								
		#365 2260 2625				54024	1178		55202							40718		6592				7892		

Form SCD (54) [illegible]

Assessment Roll and Tax List of Real Property in the Town of Wabedo, Cass County, Minnesota, for Taxes for the Year 1954.

*Indicate Type of Property: R-Residential, C-Commercial, I-Industrial, U-Utility, F-Farm

	In Whose Name Assessed	To Whom Transferred	Description of Property: Subdivision	Sec. or Lot	Town or Block	Rng	Number of Acres of Land (Acres / 100ths)	No. School District	Indicate Homestead Yes or No	Indicate Agricultural Yes or No	* Indicate Type of Property	True and Full Valuations: Land Exclusive of Structures and Improvements (Dollars)	Buildings and Other Structures (Dollars)	Machinery Permanently Attached to Real Estate (Dollars)	Total True and Full Value (Dollars)	Assessed Valuations, Rural: Homestead Up to $4,000 20% (Dollars)	Rural: Over $4,000 and Non-Homestead 33⅓% (Dollars)	All Other: Homestead Up to $4,000 25% (Dollars)	All Other: Over $4,000 and Non-Homestead 40% (Dollars)	All Other: Machinery Permanently Attached to Real Estate 33⅓% (Dollars)	Total Assessed Value (Dollars)	Total Assessed Value as Equalized by the Board of Review (Dollars)	Final Equalized Value (Dollars)
1			NE¼ of NE¼	6	140	28																	
2			NW¼ of NE¼																				
3	Fred F. & Mary A. Rynda		SW¼ of NW¼ Lot 3				29.45		no	yes	F	360			360		120				120		
4	Sigfred E. & Fern A. Schaffo		SE¼ of NW¼ Lot 2				17.75		"	"	F	240			240		80				80		
5	O. Harold & Agatha E. Swanson		1.2 ac. in S.E. cor. of Lot 10						"	"	F	87	250		337		113				113		
6	Raymond B. & Elsie A. Beise		NE¼ of NW¼ Lot 10				29.25		"	"	F	360	450		810		270				270		
7			NW¼ of NW¼ less 1.2 ac. in S.E. cor.																				
8	Lambert W. Stauboup		SW¼ of NW¼ Lot 9				36.80		"	"	F	300			300		100				100		
9	Guy L. & Lulu Pugh		SE¼ of NW¼ Lot 8				45.80		"	"	F	540	225		765		255				255		
10																							
11	Henry W. Beise		NE¼ of SW¼ Lot 7				33.75		"	"	F	420			420		140				140		
12	" "		NW¼ of SW¼ Lot 6				57.50		"	"	F	690			690		230				230		
13			SW¼ of SW¼																				
14			SE¼ of SW¼																				
15	George B. & Margaret C. Cook		Upper W. 624' of Lot 4				15.40		"	"	F	127	3275		3402		1134				1134		
16	Wilbur C. & Lennie E. Thatcher		NE¼ of SE¼				40		"	"	F	270			270		90				90		
17			NW¼ of SE¼																				
18	" " "		SW¼ of SE¼ Lot 5				19.25		"	"	F	300	1500		1800		600				600		
19	Winfred S. Stearns		SE¼ of SE¼ Lot 4 less W. 624'				1.40		"	"	F	300			300		100				100		
20	James & Helen C. Stuart		Part of Lot 4				19.70		"	"	C	124	3500		3624		1208				1208		
							346.65					4120	9200		13320		4440				4440		

	Sold for Taxes	Valuations by School Districts as Equalized by Department of Taxation: District No. ..... Rate ..... Mills	District No. 11 Rate 20 Mills	District No. ..... Rate ..... Mills	District No. ..... Rate ..... Mills	District No. ..... Rate ..... Mills	District No. ..... Rate ..... Mills	Tax including State Homestead ..... Mills	State Tax on Non-Homestead 5.2 Mills	Special Taxes	Total Taxes	Paid	When Paid (Month Day Year)	Number of Receipt	March Settlement 1955	June Settlement 1955	Penalty	November Settlement 1955	Penalty	Collections to First Monday in January 1956	Penalty	Delinquent on First Monday in January 1956	Total Delinquent Tax and Penalty	Remarks
1																								
2																								
3			120					2470	62		2532	PAID IN FULL	MAY 31 1955	11720		2532								
4			80					1646	42		1688	PAID IN FULL	MAY 31 1955	11716		1688								
5			113					2326	58		2384	PAID IN FULL	MAY 31 1955	11719		2384								
6			270					5556	140		5696	1st Half Paid	MAY 31 1955	11715		2848							2848	3133
7																								
8	SOLD FOR TAXES		100					2058	52		2110	1st Half Paid 2nd Half Paid	MAY 31 1955 SEP 26 1955	11721 13413		1050		1055					
9			255					5248	134		5382	PAID IN FULL	MAY 17 1955	5773		5382								
10																								
11			140					2882	74		2956	1st Half Paid 2nd Half Paid	MAY 24 1955 OCT 31 1955	5883		1478		1478					
12			230					4734	120		4854	1st Half Paid 2nd Half Paid	MAY 24 1955 OCT 31 1955	15120		2427		2427					
13																								
14																								
15			1134					23338	592		23930	PAID IN FULL	MAY 31 1955	11714		23930								
16			90					1852	46		1898	1st Half Paid	MAY 31 1955	11718		949							949	1044
17																								
18	SOLD FOR TAXES		600					12348	314		12662	1st Half Paid	MAY 31 1955	11718		6331							6331	6964
19			100					2058	52		2110	PAID IN FULL	Dec 7 1955	14078						2110				
20			1208					24862	630		25492	PAID IN FULL	MAY 31 1955	11717		25492								
			4440					91378	2316		93694					76470		4960		2110			10128	

Assessment Roll and Tax List of Real Property in the Town of Wabedo, Cass County, Minnesota, for Taxes for the Year 1954.

Form 5CD (541) [illegible]

*Indicate Type of Property: R-Residential, C-Commercial, I-Industrial, U-Utility, F-Farm

	In Whose Name Assessed	To Whom Transferred	Description of Property: Subdivision	Sec. or Lot	Town or Block	Rng	Number of Acres of Land: Acres	100ths	Indicate Homestead Yes or No	No. School District	Indicate Agricultural Yes or No	Indicate Type of Property	True and Full Valuations: Land Exclusive of Structures and Improvements	Buildings and Other Structures	Machinery Permanently Attached to Real Estate	Total True and Full Value	Assessed Valuations: Rural: Homestead Up to $1,000 20%	Rural: Over $1,000 and Non-Homestead 33⅓%	All Other: Homestead Up to $1,000 25%	All Other: Over $1,000 and Non-Homestead 40%	Machinery Permanently Attached to Real Estate 33⅓%	Total Assessed Value	Total Assessed Value as Equalized by the Board of Review	Final Equalized Value
													Dollars	Dollars	Dollars	Dollars	Dollars	Dollars	Dollars	Dollars	Dollars	Dollars	Dollars	Dollars
1	Winnifred S. Stearns		~~NE¼ of NE¼~~ S 43 lns Sold	7	140	28	1		Yes	70	Yes	L	30			30		10				10		
2	Leonard E. & Margorie Carlson (joint & E. Wideman life int.)		NW¼ of NE¼ Lot 1				12.90		"	"	"	L	195			195		65				65		
3			SW¼ of NE¼																					
4			SE¼ of NE¼																					
5	James & Helen C. Stuart		Part of Lot 2				30		"	"	"	L	30			30		10				10		
6			NE¼ of NW¼																					
7			NW¼ of NW¼																					
8			SW¼ of NW¼																					
9			SE¼ of NW¼																					
10																								
11			NE¼ of SW¼																					
12			NW¼ of SW¼																					
13			SW¼ of SW¼																					
14			SE¼ of SW¼																					
15																								
16	Alexander J. & Gertrude W. Rolfe		NE¼ of SE¼ (Lot 2) Island				19.30		No	"	"	L	228	600		828		276				276		
17			NW¼ of SE¼																					
18			SW¼ of SE¼																					
19			SE¼ of SE¼																					
20																								
							33.50						453	600		1053		361				361		

	Sold for Taxes	Valuations by School Districts as Equalized by Department of Taxation: District No. 1 Rate 24.0 Mills	District No. ..... Rate ..... Mills	District No. ..... Rate ..... Mills	District No. ..... Rate ..... Mills	District No. ..... Rate ..... Mills	District No. ..... Rate ..... Mills	Tax including State Homestead ..... Mills	State Tax on Non-Homestead 5.5 Mills	Special Taxes	Total Taxes	Paid	When Paid: Month Day Year	Number of Receipt	March Settlement 1955	June Settlement 1955	Penalty	November Settlement 1955	Penalty	Collections to First Monday in January 1956	Penalty	Delinquent on First Monday in January 1956	Penalty	Total Delinquent Tax and Penalty	Remarks
		Dollars	Dollars	Dollars	Dollars	Dollars	Dollars	$ cts.	$ cts.	$ cts.	$ cts.				$ cts.	$ cts.	$ cts.	$ cts.	$ cts.	$ cts.	$ cts.	$ cts.	$ cts.	$ cts.	
1	HOLD FOR TAXES	10						2.06	0.6		2.12	PAID IN FULL	Dec 7 1955	10678						2.12					
2		65						13.38	3.4		13.72	PAID IN FULL	MAY 31 1955	11723		13.72									
3																									
4																									
5		10						2.06	0.6		2.12	PAID IN FULL	MAY 31 1955	11717		2.12									
6																									
7																									
8																									
9																									
10																									
11																									
12																									
13																									
14																									
15																									
16		276						56.80	14.4		58.24	1st Half Paid 2nd Half Paid	MAY 31 1955 OCT 27 1955	11749 12788		29.12		29.12							
17																									
18																									
19																									
20																									
		361						74.30	19.0		76.20					44.96		29.12		2.12					

Assessment Roll and Tax List of Real Property in the Town of Wabedo, Cass County, Minnesota, for Taxes for the Year 1954.

*Indicate Type of Property: R-Residential, C-Commercial, I-Industrial, U-Utility, F-Farm

Form SCD (54) WILDE DATA SYSTEMS, MINNEAPOLIS

	IN WHOSE NAME ASSESSED	TO WHOM TRANSFERRED		DESCRIPTION OF PROPERTY: SUBDIVISION	Sec. or Lot	Town or Block	Rng	Number of Acres of Land (Acres)	(100ths)	No. School District	Indicate Homestead Tax or No	Indicate Agricultural Tax or No	*Indicate Type of Property	TRUE AND FULL VALUATIONS: LAND Exclusive of Structures and Improvements (Dollars)	BUILDINGS and Other Structures (Dollars)	MACHINERY Permanently Attached to Real Estate (Dollars)	TOTAL True and Full Value (Dollars)	ASSESSED VALUATIONS: RURAL: Homestead Up to $4,000 20% (Dollars)	RURAL: Over $4,000 and Non-Homestead 33⅓% (Dollars)	ALL OTHER: Homestead Up to $4,000 25% (Dollars)	ALL OTHER: Over $4,000 and Non-Homestead 40% (Dollars)	MACHINERY Permanently Attached to Real Estate 33⅓% (Dollars)	TOTAL ASSESSED VALUE (Dollars)	Total Assessed Value as Equalized by the Board of Review (Dollars)	FINAL EQUALIZED VALUE (Dollars)
	State of Minnesota		1	NE¼ of NE¼	8	140	28				No														
	State of Minnesota		2	NW¼ of NE¼																					
	State of Minnesota		3	SW¼ of NE¼																					
	State of Minnesota		4	SE¼ of NE¼																					
	John W. & Mary Ilk		5	N100' of N½ of Lot 4				3	80		Yes	yes	L	60	800		860	172					172		
	~~Wilmington I. Dragne & Ilk~~		6	NE¼ of NW¼				40				no	I	270			270	54					54		
	" " " " " "		7	NW¼ of NW¼ Lot 1				26	25			no			230										
	Ben L. & Helen M. Kostuck		8	SW¼ of NW¼ Lot 2				41	75		No	yes	C	390	925		1315	263	767				1030		
			9	SE¼ of NW¼										629	1330		1959		653				653		
	Dorothea J. Ilk		10	N100' of S200' of Lot 3				2			"	"	L	60			60		20				20		
			11	NE¼ of SW¼																					
			12	NW¼ of SW¼																					
	Melford B. & Sylvia A. Thorson		13	265'X660' X100' X125' X1320' SW¼ of SW¼ of Lot 3				11	50		No yes	"	C	165	552 2200		2817	453	184				637		
			14	SE¼ of SW¼																					
	Ben L. & Helen M. Kostuck		15	W 250' of Lot 3				35			No	"	L	30			30		10				10		
	State of Minnesota		16	NE¼ of SE¼																					
	H. J. Thorson		17	NW¼ of SE¼ Lot 3 less 15.60 acres				33	20		"	"	T	225			225		75				75		
	Paul R. Fossum		18	S½ SW¼ ~~of SE¼~~ of Lot 4				29	125		"	"	T	390			390		130				130		
	James A. Ilk		19	N½ of Lot 4 less N100' ~~SW¼ of SE¼~~				25	335		"	"	I	359	850		1209		403				403		
	Dorothea Ilk		20	S100' of Lot 3				1	75		Yes	"	L	60	950		1010	202					202		
								206	05					2658	9825	"	12446	1144	2242				3386		

	SOLD FOR TAXES	VALUATIONS BY SCHOOL DISTRICTS AS EQUALIZED BY DEPARTMENT OF TAXATION: District No. ..... Rate ..... Mills (Dollars)	District No. ..... Rate ..... Mills (Dollars)	District No. ..... Rate ..... Mills (Dollars)	District No. ..... Rate ..... Mills (Dollars)	District No. ..... Rate ..... Mills (Dollars)	District No. ..... Rate ..... Mills (Dollars)	Tax including State Homestead ..... Mills ($ cts.)	State Tax on Non-Homestead 5.2 Mills ($ cts.)	SPECIAL TAXES ($ cts.)	TOTAL TAXES ($ cts.)
1											
2											
3											
4											
5		#172						35 40			35 40
6				#54				12 20			12 20
7				#263 767				232 58	4 00		236 58
8		653						134 40	3 40		137 80
9											
10		20						4 12	10		4 22
11											
12											
13		#453 184						131 10	96		132 06
14											
15		10						2 06	06		2 12
16											
17		75						15 44	40		15 84
18		130						26 76	68		27 44
19	SOLD FOR TAXES	403						82 94	2 10		85 04
20		#202						41 58			41 58
		#827 1475		#317 = 1144 761 = 2242		1084 = 3386	70	244 78 429 80	11 70		730 28
		2302						718 58			

	PAID	WHEN PAID (Month Day Year)	Number of Receipt	March Settlement 1955 ($ cts.)	June Settlement 1955 ($ cts.)	Penalty ($ cts.)	November Settlement 1955 ($ cts.)	Penalty ($ cts.)	Collections to First Monday in January 1956 ($ cts.)	Penalty ($ cts.)	Delinquent on First Monday in January 1956 ($ cts.)	Total Delinquent Tax and Penalty ($ cts.)	REMARKS
1													
2													
3													
4													
5	PAID IN FULL	MAY 31 1955	11724		35 40								
6	1st Half Paid / 2nd Half Paid	MAY 20 1955 / SEP 23 1955	15456		6 10		6 10						
7	1st Half Paid / 2nd Half Paid	MAY 20 1955 / SEP 23 1955	13713		118 29		118 29						
8	PAID IN FULL	MAY 31 1955	11727		137 80								
9													
10	PAID IN FULL	MAY 31 1955	11725		4 22								
11													
12													
13	PAID IN FULL	MAY 31 1955	11726		132 06								
14													
15	PAID IN FULL	MAY 31 1955	11728		2 12								
16													
17	PAID IN FULL / 2nd Half Paid	MAY 31 1955 / OCT 21 1955	8872 / 14379		15 84								
18	1st Half Paid	APR 13 1955	4993		13 72		13 72						
19	PAID IN FULL	MAY 31 1955	11727		85 04								
20	PAID IN FULL	MAY 31 1955	11725		41 58								
					592 17		128 11						

Assessment Roll and Tax List of Real Property in the Town of Wabedo, Cass County, Minnesota, for Taxes for the Year 1954.

Form 5CD (54) WILDE DATE PRINT, MINNEAPOLIS

*Indicate Type of Property: R - Residential, C - Commercial, I - Industrial, U - Utility, F - Farm

	In Whose Name Assessed	To Whom Transferred	Description of Property: Subdivision	Sec. or Lot	Town or Block	Rng	Number of Acres of Land: Acres	100ths	No. School District	Indicate Homestead for 1954	Indicate Agricultural Property for 1954	Indicate Non-Agricultural Property	True and Full Valuations: Land Exclusive of Structures Improvements (Dollars)	Buildings and Other Structures (Dollars)	Machinery Permanently Attached to Real Estate (Dollars)	Total True and Full Value (Dollars)	Assessed Valuations: Rural: Homestead Up to $4,000 20% (Dollars)	Rural: Over $4,000 and Non-Homestead 33⅓% (Dollars)	All Other: Homestead Up to $4,000 25% (Dollars)	All Other: Over $4,000 and Non-Homestead 40% (Dollars)	Machinery Permanently Attached to Real Estate 33⅓% (Dollars)	Total Assessed Value (Dollars)	Total Assessed Equalized by Order of the Board of Review (Dollars)	Final Equalized Value (Dollars)
1	L. M. & Marie Robinson		NE¼ of NE¼	9	140	28	40			(illegible)	(illegible)	T	270	700		970	194					194		
2	L. E. & Frieda Day		NW¼ of NE¼				40			no	no	T	360	810		1170		390				390		
3	North Central Area Council of Young Mens Christian Assoc.		SW¼ of NE¼				40			"	yes	T	270			270		90				90		
4	" " "		SE¼ of NE¼				40			"	"	T	270			270		90				90		
5																								
6	" " "		NE¼ of NW¼				40			"	"	T	270			270		90				90		
7	Cass Realty Co.		NW¼ of NW¼				40			"	"	T	270			270		90				90		
8	Conservation Co.		SW¼ of NW¼				40			"	"	T	270			270		90				90		
9	North Central Area Council of Young Mens Christian Assoc.		SE¼ of NW¼				40			"	"	T	270			270		90				90		
10																								
11	" " "		NE¼ of SW¼				40			"	"	T	270			270		90				90		
12	" " "		NW¼ of SW¼				40			"	"	T	270			270		90				90		
13	" " "		SW¼ of SW¼				40			"	"	T	270			270		90				90		
14	" " "		SE¼ of SW¼				40			"	"	T	270			270		90				90		
15																								
16	" " "		NE¼ of SE¼				40			"	"	T	270			270		90				90		
17	" " "		NW¼ of SE¼				40			"	"	T	270			270		90				90		
18	" " "		SW¼ of SE¼				40			"	"	T	270			270		90				90		
19	" " "		SE¼ of SE¼				40			"	"	T	270			270		90				90		
20																								
							640						4410	1510		5920	194	1650				1844		

	Sold for Taxes	Valuations by School Districts as Equalized by Department of Taxation: District No. ..... Rate ..... Mills	District No. ..... Rate ..... Mills	District No. ..... Rate ..... Mills	District No. ..... Rate ..... Mills	District No. ..... Rate ..... Mills	Tax including State Homestead ..... Mills	State Tax on Non-Homestead 5.22 Mills	Special Taxes	Total Taxes	Paid	When Paid (Month Day Year)	Number of Receipt	March Settlement 1955	June Settlement 1955	Penalty	November Settlement 1955	Penalty	Collections to First Monday in January 1956	Penalty	Delinquent on First Monday in January 1956	Penalty	Total Delinquent Tax and Penalty	Remarks
		Dollars	Dollars	Dollars	Dollars	Dollars	$ cts.	$ cts.	$ cts.	$ cts.				$ cts.	$ cts.	$ cts.	$ cts.	$ cts.	$ cts.	$ cts.	$ cts.	$ cts.	$ cts.	
1		#194					3992			3992	PAID IN FULL	MAY 31 1955	11729		39.92									
2				390			8806	204		9010	PAID IN FULL	MAY 31 1955	11731		90.10									
3		90					1852	46		1898	PAID IN FULL	MAY 31 1955			18.98									
4		90					1852	46		1898	PAID IN FULL	MAY 31 1955	11735		18.98									
5																								
6		90					1852	46		1898	PAID IN FULL	MAY 31 1955			18.98									
7		90					1852	46		1898	PAID IN FULL	MAY 31 1955	9192		18.98									
8		90					1852	46		1898	PAID IN FULL	MAY 31 1955	9192		18.98									
9		90					1852	46		1898	PAID IN FULL	MAY 31 1955	11735		18.98									
10																								
11		90					1852	46		1898	PAID IN FULL	MAY 31 1955												
12		90					1852	46		1898	PAID IN FULL	MAY 31 1955												
13		90					1852	46		1898	PAID IN FULL	MAY 31 1955												
14		90					1852	46		1898	PAID IN FULL	MAY 31 1955	11735		151.84									
15																								
16		90					1852	46		1898	PAID IN FULL	MAY 31 1955												
17		90					1852	46		1898	PAID IN FULL	MAY 31 1955												
18		90					1852	46		1898	PAID IN FULL	MAY 31 1955												
19		90					1852	46		1898	PAID IN FULL	MAY 31 1955												
20																								
		#194		390			8806	204		9010					39574									
		1260		390 = 1650		na	29920	848		39574														
		1454		390 = 1844			38726																	

Wabedo Plat
Wabedo Springs
Town Point
Wanders Addition

Assessment Roll and Tax List of Real Property in the Town of Wabedo, Cass County, Minnesota, for Taxes for the Year 1954.

Form SCD (54) WILLIAM BOYD PRINTING, MINNEAPOLIS

*Indicate Type of Property: R-Residential, C-Commercial, I-Industrial, U-Utility, F-Farm

	In Whose Name Assessed	To Whom Transferred	Description of Property: Subdivision	Sec. or Lot	Town or Block	Rng	Number of Acres of Land: Acres	100ths	No. School District	Indicates Homestead Tax or No	Indicates Non-Homestead Tax or No	Indicates Application for Free-port Tax or No	*Indicates Type of Property	True and Full Valuations: Land Exclusive of Structures and Improvements	Buildings and Other Structures	Machinery Permanently Attached to Real Estate	Total True and Full Value	Assessed Valuations: Rural: Homestead Up to $4,000 20%	Rural: Over $4,000 and Non-Homestead 33⅓%	All Other: Homestead Up to $4,000 25%	All Other: Over $4,000 and Non-Homestead 40%	All Other: Machinery Permanently Attached to Real Estate 33⅓%	Total Assessed Value	Total Assessed Value or Equalized by the Board of Review	Final Equalized Value
							Acres	100ths						Dollars	Dollars	Dollars	Dollars	Dollars	Dollars	Dollars	Dollars	Dollars	Dollars	Dollars	Dollars
1	North Central Area Council of Young Mens Christian Assoc.		NE¼ of NE¼	10	140	28	40			No	No	No	F	201			201		67				67		
2	"	"	NW¼ of NE¼				40			"	"	"	F	201			201		67				67		
3	"	"	SW¼ of NE¼				40			"	"	"	F	201			201		67				67		
4	"	"	SE¼ of NE¼				40			"	"	"	F	201			201		67				67		
5																									
6	"	"	NE¼ of NW¼				40			"	"	"	F	201			201		67				67		
7	"	"	NW¼ of NW¼				40			"	"	"	F	201			201		67				67		
8	"	"	SW¼ of NW¼				40			"	"	"	F	201			201		67				67		
9	"	"	SE¼ of NW¼				40			"	"	"	F	201			201		67				67		
10																									
11	"	"	NE¼ of SW¼				40			"	"	"	F	201			201		67				67		
12	"	"	NW¼ of SW¼				40			"	"	"	F	201			201		67				67		
13	"	"	SW¼ of SW¼				40			"	"	"	F	201			201		67				67		
14	"	"	SE¼ of SW¼				40			"	"	"	F	201			201		67				67		
15																									
16	"	"	NE¼ of ~~SE¼~~ Lot 1				34	40		"	"	"	F	408			408		136				136		
17	"	"	NW¼ of ~~SE¼~~ Lot 2				57	30		"	"	"	F	684	5400		6084		2028				2028		
18			SW¼ of ~~SE¼~~																						
19			SE¼ of SE¼																						
20																									
							871	70						3504	5400		8904		2968				2968		

Cass County, Minnesota, for Taxes for the Year 1954.

	Sold for Taxes	Validations by School Districts as Equalized by Department of Taxation: District No. ..... Rate ..... Mills	District No. ..... Rate ..... Mills	District No. ..... Rate ..... Mills	District No. ..... Rate ..... Mills	District No. ..... Rate ..... Mills	District No. ..... Rate ..... Mills	Tax including State Homestead ..... Mills	State Tax on Non-Homestead 5.4 Mills	Special Taxes	Total Taxes	Paid	When Paid: Month	Day	Year	Number of Receipt	March Settlement 1955	June Settlement 1955	Penalty	November Settlement 1955	Penalty	Collections to First Monday in January 1956	Penalty	Delinquent on First Monday in January 1956	Penalty	Total Delinquent Tax and Penalty	Remarks
		Dollars	Dollars	Dollars	Dollars	Dollars	Dollars	$ cts.	$ cts.	$ cts.	$ cts.						$ cts.	$ cts.	$ cts.	$ cts.	$ cts.	$ cts.	$ cts.	$ cts.	$ cts.	$ cts.	
1		67						13.78	34		14.12	PAID IN FULL	MAY	31	1955												
2		67						13.78	34		14.12	PAID IN FULL	MAY	31	1955												
3		67						13.78	34		14.12	PAID IN FULL	MAY	31	1955	11735		56.48									
4		67						13.78	34		14.12	PAID IN FULL	MAY	31	1955												
5																											
6		67						13.78	34		14.12	PAID IN FULL	MAY	31	1955												
7		67						13.78	34		14.12	PAID IN FULL	MAY	31	1955	11735		56.48									
8		67						13.78	34		14.12	PAID IN FULL	MAY	31	1955												
9		67						13.78	34		14.12	PAID IN FULL	MAY	31	1955												
10																											
11		67						13.78	34		14.12	PAID IN FULL	MAY	31	1955												
12		67						13.78	34		14.12	PAID IN FULL	MAY	31	1955			56.48									
13		67						13.78	34		14.12	PAID IN FULL	MAY	31	1955	11735											
14		67						13.78	34		14.12	PAID IN FULL	MAY	31	1955												
15																											
16		136						28.00	70		28.70	PAID IN FULL	MAY	31	1955	11735		28.70									
17		2028						417.38	1.058		428.96	PAID IN FULL	MAY	31	1955			428.96									
18																											
19																											
20																											
		2968						610.74	1.536		626.10							626.10									

Assessment Roll and Tax List of Real Property in the Town of Wabedo, Cass County, Minnesota, for Taxes for the Year 1954.

Form 3CD (51) WILLIAMS-BATES COMPANY, MINNEAPOLIS

*Indicate Type of Property: R-Residential, C-Commercial, I-Industrial, U-Utility, F-Farm

	In Whose Name Assessed	To Whom Transferred		Description of Property: Subdivision	Sec. or Lot	Town or Block	Rng	Number of Acres of Land: Acres	100ths	No. School District	Indicate Homestead Tax or No	Indicate Agricultural Tax or No	Indicate Type of Property	True and Full Valuations: Land Exclusive of Structures and Improvements (Dollars)	Buildings and Other Structures (Dollars)	Machinery Permanently Attached to Real Estate (Dollars)	Total True and Full Value (Dollars)	Assessed Valuations: Rural: Homestead Up to $4,000 20% (Dollars)	Rural: Over $4,000 and Non-Homestead 33⅓% (Dollars)	All Other: Homestead Up to $4,000 25% (Dollars)	All Other: Over $4,000 and Non-Homestead 40% (Dollars)	All Other: Machinery Permanently Attached 33⅓% (Dollars)	Total Assessed Value	Total Assessed Value as Equalized by the Board of Review (Dollars)	Final Equalized Value (Dollars)
1	~~State of Minnesota~~	David J. & June E. Liken	1	NE¼ of NE¼ Lot 1	11	140	28	25			no	agl	L	90			90		30				30		
2	Joseph L. & Lydia E. Hanna		2	NW¼ of NE¼ Lot 4				47			792	70	R	585	600		1185	237	200				437		
			3	SW¼ of NE¼											600										
4	R. W. Fuller			E 600' of Lot 2 less large Lo				32			yes	agl	R	330	950		1280	216					216		
			4	SE¼ of NE¼ of Govt																					
				Lot 1 of Lot 2 less Lots 3 &																					
5	A. E. & R. W. Schmaith		5	Center Line Creek				1			no		L	30			30		10				10		
				E 100' of Lot 5 N 1320' of E 500' of																					
6	Wayne H. Mason		6	NE¼ of NW¼ W. 710'				21			"	"	L	291	150		441		147				147		
7	Joseph L. & Norma Gaida		7	NW¼ of NW¼ E 100' of Lot 6				41.52			"	"	L	420	234		654		218				218		
				E 50' of W 710' except N 1320' of																					
8	Gifford B. Crosbrey		8	SW¼ of NW¼ Lot 6							"	"	L	60	225		285		95				95		
			9	SE¼ of NW¼																					
	North Central Area Council of Young																								
10	Men's Christian Assoc.		10	W. 1220' of Lot 6				36.03			"	"	L	540			540		180				180		
			11	NE¼ of SW¼																					
			12	NW¼ of SW¼																					
			13	SW¼ of SW¼																					
			14	SE¼ of SW¼																					
15	George W. Goodell		15	Easterly 220' of Westerly 660' of Lot 5				9.60			"	"	L	150			150		50				50		
16	A. E. & R. W. Schmaith		16	NE¼ of SE¼ Lot 3				13			"	"	L	194	250		444		148				148		
			17	NW¼ of SE¼																					
			18	SW¼ of SE¼																					
19	Mrs. Wilma Larabee		19	SE¼ of SE¼ Lot 7				2			"	"	L	60	579		639		213				213		
20	Glen H. & Anita E. Baker		20	Westerly 440' of Lot 5				20.65			"	"	L	315	225		540		180				180		
								248.80						3065	3613		6678	453	1471				1924		

Cass County, Minnesota, for Taxes for the Year 1954.

	Sold for Taxes	Valuations by School Districts as Equalized by Department of Taxation: District No. ..... Rate ..... Mills	District No. ..... Rate ..... Mills	District No. ..... Rate ..... Mills	District No. ..... Rate ..... Mills	District No. ..... Rate ..... Mills	Tax including State Homestead ..... Mills	State Tax on Non-Homestead 5.2 Mills	Special Taxes	Total Taxes		Paid	When Paid	Number of Receipt	March Settlement 1953	June Settlement 1953	Penalty	November Settlement 1953	Penalty	Collections to First Monday in January 1956	Penalty	Delinquent on First Monday in January 1956	Penalty	Total Delinquent Tax and Penalty	Remarks
		Dollars	Dollars	Dollars	Dollars	Dollars	$ cts.	$ cts.	$ cts.	$ cts.			Month Day Year		$ cts.	$ cts.	$ cts.	$ cts.	$ cts.	$ cts.	$ cts.	$ cts.	$ cts.	$ cts.	
1	For C.	30					618	16		634	1	PAID IN FULL	MAY 31 1955	11736		634									
2				237			9868	104		9972	2	PAID IN FULL	MAY 31 1955	11833		9972									
3				200							3														
4		216					446			446	4	Part Paid Balance Paid	MAY 31 1955 AUG 2 1955	13279 14991		446		400							
5		10					206	06		212	5	PAID IN FULL	MAY 31 1955	11738		212									
6	SOLD FOR TAXES	147					3026	76		3102	6	PAID IN FULL	AUG 3 1955	12728				3102	46						
7		218					4486	114		4600	7	PAID IN FULL	JAN 13 1954	56	46.00										
8		95					1956	50		2006	8	PAID IN FULL	MAY 31 1955	11733		2006									
9											9														
10		180					3704	94		3798	10	PAID IN FULL	MAY 31 1955	11737		3798									
11											11														
12											12														
13											13														
14											14														
15		50					1030	26		1056	15	PAID IN FULL	MAY 31 1955	11737		1056									
16		148					3046	78		3124	16	PAID IN FULL	MAY 31 1955	11738		3124									
17											17														
18											18														
19		213					4384	112		4496	19	PAID IN FULL	MAY 31 1955	11734		3798						4496		4496	
20		180					3704	94		3798	20														
		216		237	= 453	na	18.68																		
		1271		200	= 1471		306.06		770	4244					46.00	2504.6		7102				4496			
		1487		437	= 1924		404.74																		

Assessment Roll and Tax List of Real Property in the Town of Wabedo, Cass County, Minnesota, for Taxes for the Year 1954.

Form 5CD (54) [illegible]

*Indicate Type of Property: R-Residential, C-Commercial, I-Industrial, U-Utility, F-Farm

	In Whose Name Assessed	To Whom Transferred	Description of Property: Subdivision	Sec. or Lot	Town or Block	Rng	Number of Acres of Land: Acres	100ths	No. School District	Indicate Homestead Yes or No	Indicate Agricultural Yes or No	*Indicate Type of Property	True and Full Valuations: Land Exclusive of Structures and Improvements (Dollars)	Buildings and Other Structures (Dollars)	Machinery Permanently Attached to Real Estate (Dollars)	Total True and Full Value (Dollars)	Assessed Valuations: Rural: Homestead Up to $4,000 20% (Dollars)	Rural: Over $4,000 and Non-Homestead 33⅓% (Dollars)	All Other: Homestead Up to $4,000 25% (Dollars)	All Other: Over $4,000 and Non-Homestead 40% (Dollars)	Machinery Permanently Attached to Real Estate 33⅓% (Dollars)	Total Assessed Value (Dollars)	Total Assessed Value as Equalized by the Board of Review (Dollars)	Final Equalized Value (Dollars)
1	Leslie E. & Lauretta C. Hayden		E 200' of W 600' of Lot 2 NE¼ of NE¼	11	140	28			Non	No	Yes	L	121	650		771		257				257		
2	Reuben W. Rosenwald		E 200' X W 400' of Lot 2 NW¼ of NE¼	11	"	"	L						99	900		999		333				333		
3	Walter L. & Marie J. Nelson		W 200' of Lot 2 SW¼ of NE¼							No	Yes	L	97	350		447		149				149		
4			SE¼ of NE¼																					
5																								
6			NE¼ of NW¼																					
7			NW¼ of NW¼																					
8			SW¼ of NW¼																					
9			SE¼ of NW¼																					
10																								
11			NE¼ of SW¼																					
12			NW¼ of SW¼																					
13			SW¼ of SW¼																					
14			SE¼ of SW¼																					
15																								
16			NE¼ of SE¼																					
17			NW¼ of SE¼																					
18			SW¼ of SE¼																					
19			SE¼ of SE¼																					
20																								
													317	1900		2217		739				739		

	Sold for Taxes	Validations by School Districts as Equalized by Department of Taxation: District No. 1 Rate 24.61 Mills	District No. ..... Rate ..... Mills	District No. ..... Rate ..... Mills	District No. ..... Rate ..... Mills	District No. ..... Rate ..... Mills	District No. ..... Rate ..... Mills	Tax including State Homestead ..... Mills ($ cts.)	State Tax on Non-Homestead 5.22 Mills ($ cts.)	Special Taxes ($ cts.)	Total Taxes ($ cts.)	Paid	When Paid (Month Day Year)	Number of Receipt	March Settlement 1955 ($ cts.)	June Settlement 1955 ($ cts.)	Penalty ($ cts.)	November Settlement 1955 ($ cts.)	Penalty ($ cts.)	Collections to First Monday in January 1956 ($ cts.)	Penalty ($ cts.)	Delinquent on First Monday in January 1956 ($ cts.)	Total Delinquent Tax and Penalty ($ cts.)	Remarks
1		257						52 90	1 34		54 24		PAID IN FULL MAY 31 1955	11737		54 24								
2	SOLD FOR TAXES	333						68 54	1 74		70 28		1st Half Paid MAY 31 1955	11739		35 14		35 14						
													2nd Half Paid OCT 24 1955	15087										
3		149						30 66	78		31 44		PAID IN FULL MAY 16 1955	5647		31 44								
4																								
5																								
6																								
7																								
8																								
9																								
10																								
11																								
12																								
13																								
14																								
15																								
16																								
17																								
18																								
19																								
20																								
		739						152 10	3 46		155 96					120 82		35 14						

Assessment Roll and Tax List of Real Property in the Town of Wabedo, Cass County, Minnesota, for Taxes for the Year 1954.

Form 3CD (51) MILLS-SUTE COMPANY, MINNEAPOLIS

*Indicate Type of Property: R-Residential, C-Commercial, I-Industrial, U-Utility, F-Farm

	In Whose Name Assessed	To Whom Transferred		Description of Property: Subdivision	Sec. or Lot	Town or Block	Rng	Number of Acres of Land: Acres	100ths	No. School District	Indicate Homestead Yes or No	Indicate Agricultural Yes or No	Indicate Type of Property*	True and Full Valuations: Land Exclusive of Structures and Improvements	Buildings and Other Structures	Machinery Permanently Attached to Real Estate	Total True and Full Value	Assessed Valuations: Rural: Homestead Up to $4,000 20%	Rural: Over $4,000 and Non-Homestead 33⅓%	All Other: Homestead Up to $4,000 25%	All Other: Over $4,000 and Non-Homestead 40%	All Other: Machinery Permanently Attached to Real Estate 33⅓%	Total Assessed Value	Total Assessed Value as Equalized by the Board of Review	Final Equalized Value
								Acres	100ths					Dollars	Dollars	Dollars	Dollars	Dollars	Dollars	Dollars	Dollars	Dollars	Dollars	Dollars	Dollars
1	W. T. Dimond & June L. Ellis ~~Herbert & Goldie Mattgen~~		NE¼ of NE¼ Lot 2	12	140	28	56.50			710	no	F		393			393		131				131		
2			NW¼ of NE¼																						
3			SW¼ of NE¼																						
4	John C. Ford		SE¼ of NE¼ Lot 1				40.57			"	"	F		270			270		90				90		
5																									
6	Ole O. & Clara E. Lollefsrud		NE¼ of NW¼ Lot 3				61.50			"	"	F		600			600		200				200		
7	" " "		NW¼ of NW¼ Lot 4				42.25			"	"	F		378			378		126				126		
8			SW¼ of NW¼																						
9			SE¼ of NW¼																						
10	Herman A. & Goldie Mattgen		Lot 5 less sold							710 Yes	710	C		400	849 300		1549	140	283				423		
11	State of Minnesota		NE¼ of SW¼																						
12	Fred J. & Jeanne E. Geller		NW¼ of SW¼ Part of Lot 5							710	710	F	I	59	700		759		253				253		
13	Margaret A. Pratt		SW¼ of SW¼ Lot 6				33.50			"	yes	F		396			396		132				132		
14	State of Minnesota		SE¼ of SW¼																						
15	Ardell O. Schei		660'x150' of Lot 5	12	140	28	4.90																		
16	State of Minnesota		NE¼ of SE¼ Lot 7																						
17	State of Minnesota		NW¼ of SE¼																						
18	State of Minnesota		SW¼ of SE¼																						
19			SE¼ of SE¼																						
20																									
							234.32							1426	1549		2975	140	1215				1355		

	Sold for Taxes	Validations by School Districts as Equalized by Department of Taxation: District No. ..... Rate ..... Mills	District No. 140 Rate 8.64 Mills	District No. ..... Rate ..... Mills	District No. ..... Rate ..... Mills	District No. ..... Rate ..... Mills	District No. ..... Rate ..... Mills	Tax including State Homestead ..... Mills	State Tax on Non-Homestead 5.44 Mills	Special Taxes	Total Taxes	Paid	When Paid	Number of Receipt	March Settlement 1953	June Settlement 1953	Penalty	November Settlement 1953	Penalty	Collections to First Monday in January 1956	Penalty	Delinquent on First Monday in January 1956	Penalty	Total Delinquent Tax and Penalty	Remarks
		Dollars	Dollars	Dollars	Dollars	Dollars	Dollars	$ cts.	$ cts.	$ cts.	$ cts.		Month Day Year		$ cts.	$ cts.	$ cts.	$ cts.	$ cts.	$ cts.	$ cts.	$ cts.	$ cts.	$ cts.	
1		131						26.96	6.8		27.64	1st Half Paid 2nd Half Paid	MAY 25 1955 JUL 8 1955	6914 7537		13.82		13.82							
2																									
3																									
4		H 54.40	Abate. #6483					11.12 ~~48.52~~	~~.36~~		11.12 ~~48.88~~	Paid ~~Paid~~	SEP 20 1955 MAY 23 1956	13771 8742		9.47		1.63							7.86 Abated
5																									
6		200						41.16	1.04		42.20	PAID IN FULL PAID IN FULL	MAY 20 1955 MAY 20 1955	5447		42.20									
7		126						25.94	6.6		26.60					26.60									
8																									
9																									
10			H 140 283					95.52	1.48		97.00	1st Half Paid 2nd Half Paid	MAY 25 1955 JUL 8 1955	6914 7537		48.50		48.50							
11																									
12			253					57.12	1.32		58.44	PAID IN FULL	MAY 31 1955	11740		58.44									
13	SOLD FOR TAXES	132						27.16	6.8		27.84	PAID IN FULL	OCT 19 1955	14491				27.84	97						
14																									
15																									
16																									
17																									
18																									
19																									
20																									
		679 679	H 140 = 140 524 = 1215 676 = 1355	na				152.64 139.74 292.38	6.32		298.70					199.05		91.79							7.86 Abate.

Assessment Roll and Tax List of Real Property in the Town of Wabedo, Cass County, Minnesota, for Taxes for the Year 1954.

Form 5CD (54) MILLER-DATA CORPORATION, MINNEAPOLIS

*Indicate Type of Property: R - Residential, C - Commercial, I - Industrial, U - Utility, F - Farm

	In Whose Name Assessed	To Whom Transferred		Description of Property: Subdivision	Sec. or Lot	Town or Block	Rng	Number of Acres of Land: Acres	100ths	No. School District	Indicate Homestead Tax or No	Indicate Agricultural Tax or No	Indicate Type of Property	True and Full Valuations: Land Exclusive of Structures and Improvements (Dollars)	Buildings and Other Structures (Dollars)	Machinery Permanently Attached to Real Estate (Dollars)	Total True and Full Value (Dollars)	Assessed Valuations: Rural: Homestead Up to $4,000 20% (Dollars)	Rural: Over $4,000 and Non-Homestead 33⅓% (Dollars)	All Other: Homestead Up to $1,000 25% (Dollars)	All Other: Over $1,000 and Non-Homestead 40% (Dollars)	Machinery Permanently Attached to Real Estate 33⅓% (Dollars)	Total Assessed Value (Dollars)	Total Assessed Value as Equalized by the Board of Review (Dollars)	Final Equalized Value (Dollars)
	State of Minnesota		1	NE¼ of NE¼ Lot 1	13	140	28			un															
	State of Minnesota		2	NW¼ of NE¼																					
	State of Minnesota		3	SW¼ of NE¼ Lot 2																					
			4	SE¼ of NE¼																					
			5																						
	State of Minnesota		6	NE¼ of NW¼																					
	State of Minnesota		7	NW¼ of NW¼																					
	State of Minnesota		8	SW¼ of NW¼																					
	State of Minnesota		9	SE¼ of NW¼																					
	Herbert C. & Bethard Studer		10	2.6 acs of Lot 5 N. of River			70	4				L		90			90		30				30		624 697
	" " "		11	NE¼ of SW¼ Lot 3		31	70					L		294			294		98				98		
	" " "		12	NW¼ of SW¼ Lot 4		36 40	11					L		401	250		651		217				217		
	Fritz N. + Minnie Carlson		13	SW¼ of SW¼ Lots 5 + 6 Neg. Lake + N. of River		43 90	11					L		642			642		214				214		
			14	SE¼ of SW¼																					
			15																						
	State of Minnesota		16	NE¼ of SE¼ Lot 7																					
			17	NW¼ of SE¼																					
			18	SW¼ of SE¼																					
	State of Minnesota		19	SE¼ of SE¼ Lot 6																					
			20																						
						103	90							1427	250		1677		559				559		

	Sold for Taxes	Valuations by School Districts as Equalized by Department of Taxation: District No. ..... Rate ..... Mills	District No. 2 Rate 202 Mills	District No. ..... Rate ..... Mills	District No. ..... Rate ..... Mills	District No. ..... Rate ..... Mills	District No. ..... Rate ..... Mills	Tax Including State Homestead ..... Mills	State Tax on Non-Homestead 5.23 Mills	Special Taxes	Total Taxes	Paid	When Paid	Number of Receipt	March Settlement 1955	June Settlement 1955	Penalty	November Settlement 1955	Penalty	Collections to First Monday in January 1956	Penalty	Delinquent on First Monday in January 1956	Total Delinquent Tax and Penalty	Remarks
		Dollars	Dollars	Dollars	Dollars	Dollars	Dollars	$ cts.	$ cts.	$ cts.	$ cts.		Month Day Year		$ cts.	$ cts.	$ cts.	$ cts.	$ cts.	$ cts.	$ cts.	$ cts.	$ cts.	
1												1												
2												2												
3												3												
4												4												
5												5												
6												6												
7												7												
8												8												
9												9												
10		30						618	16		634	10										624	697	
11		98						2016	52		2068	11	PAID IN FULL MAY 31 1955	11742		2068								
12		217						4466	114		4580	12	PAID IN FULL MAY 31 1955			4580								
13		214						4404	112		4516	13	PAID IN FULL SEP 16 1955	13763				4516						
14												14												
15												15												
16												16												
17												17												
18												18												
19												19												
20												20												
		559						11504	294		11798					6648		4516				624		

Wabedo Pause
Wabedo Springs
Farm Point
Longdens Addition

Assessment Roll and Tax List of Real Property in the Town of Wabedo, Cass County, Minnesota, for Taxes for the Year 1954.

Form 5CD (54) MILLER-SAYRE DIGEST, MINNEAPOLIS

*Indicate Type of Property: R-Residential, C-Commercial, I-Industrial, U-Utility, F-Farm

No.	In Whose Name Assessed	To Whom Transferred	Description of Property: Subdivision	Sec. or Lot	Town or Block	Rng	Number of Acres of Land: Acres	Number of Acres of Land: 100ths	No. School District	Indicate Homestead Tax or No	Indicate Total or Partial Tax or No	Indicate Type of Property	True and Full Valuations: Land Exclusive of Structures and Improvements (Dollars)	Buildings and Other Structures (Dollars)	Machinery Permanently Attached to Real Estate (Dollars)	Total True and Full Value (Dollars)	Assessed Valuations: Rural: Homestead Up to $4,000 20% (Dollars)	Rural: Over $4,000 and Non-Homestead 33⅓% (Dollars)	All Other: Homestead Up to $1,000 25% (Dollars)	All Other: Over $1,000 and Non-Homestead 40% (Dollars)	All Other: Machinery Permanently Attached to Real Estate 33⅓% (Dollars)	Total Assessed Value (Dollars)	Total Assessed Value as Equalized by the Board of Review (Dollars)	Final Equalized Value (Dollars)
1	Esther M. Gleason		NE¼ ~~of NE¼~~ Lot 1	14	140	28	21		4	Yes	Yes	L	250	700		950	190					190		
2			NW¼ of NE¼																					
3			SW¼ of NE¼																					
4	Jean E. Collier		SE¼ of NE¼ Lot 2				36	25		No		L	430	350		780		260				260		
5																								
6			NE¼ of NW¼																					
7			NW¼ of NW¼																					
8			SW¼ of NW¼																					
9			SE¼ of NW¼																					
10																								
11			NE¼ of SW¼																					
12			NW¼ of SW¼																					
13			SW¼ of SW¼																					
14			SE¼ of SW¼																					
15																								
16	Henry Pearson		~~NE¼ of SE¼~~ Lot 3				14	25		No	"	L	170	100		270		90				90		
17			NW¼ of SE¼																					
18	Reuben W. & Ethel E. Sabstad ½ + Gertrude Leo J. Walsh ½, Nagel L. & M. Seitt 1/18		SW¼ ~~of SE¼~~ Lot 4				23	25		"	"	L	449	250		699		233				233		
19			SE¼ of SE¼																					
20																								
							94	75					1299	1400		2699	190	583				773		

No.	Sold for Taxes	Valuations by School Districts as Equalized by Department of Taxation: District No. ..... Rate ..... Mills	Dollars	District No. 4 Rate 41.0 Mills	Dollars	District No. ..... Rate ..... Mills	Dollars	District No. ..... Rate ..... Mills	Dollars	District No. ..... Rate ..... Mills	Dollars	Tax Including State Homestead ..... Mills	$ cts.	State Tax on Non-Homestead 5.2.5 Mills	$ cts.	Special Taxes	$ cts.	Total Taxes	$ cts.
1	Sold for Taxes		$ 190										39 10						39 10
2																			
3																			
4			260										53 52		1 36				54 88
5																			
6																			
7																			
8																			
9																			
10																			
11																			
12																			
13																			
14																			
15																			
16			90										18 52		46				18 98
17																			
18			233										47 96		1 22				49 18
19																			
20																			
			$ 190 583 773										159 10		3 04				162 14

No.	Paid	When Paid: Month	Day	Year	Number of Receipt	March Settlement 1955 $ cts.	June Settlement 1955 $ cts.	Penalty $ cts.	November Settlement 1955 $ cts.	Penalty $ cts.	Collections to First Monday in January 1956 $ cts.	Penalty $ cts.	Delinquent on First Monday in January 1956 $ cts.	Total Delinquent Tax and Penalty $ cts.	Remarks
1	PAID IN FULL	SEP	6	1955	15455				39 10	1 67					
2															
3															
4	1st Half Paid 2nd Half Paid	MAY SEP	31 28	1955 1955	17443 19431		27 44		27 44						
5															
6															
7															
8															
9															
10															
11															
12															
13															
14															
15															
16															18 98 / 20 88
17															
18	PAID IN FULL	FEB	17	1955	1522	49 18									
19															
20															
						49 18	27 44		66 54						18 98

Wabedo Press
Wabedo Springs
Iona Point
Leaders Addition

Assessment Roll and Tax List of Real Property in the Town of Wabedo, Cass County, Minnesota, for Taxes for the Year 1954.

Form 5CD (54) BURGESS-BATES COMPANY, MINNEAPOLIS

*Indicate Type of Property: R-Residential, C-Commercial, I-Industrial, U-Utility, F-Farm

			DESCRIPTION OF PROPERTY									TRUE AND FULL VALUATIONS				ASSESSED VALUATIONS							
	IN WHOSE NAME ASSESSED	TO WHOM TRANSFERRED	SUBDIVISION	Sec. or Lot	Town or Block	Rng	Number of Acres of Land		No. School District	Indicate if Homestead Yes or No	Indicate if Industrial Yes or No	Indicate Type of Property	LAND Exclusive of Structures and Improvements	BUILDINGS and Other Structures	MACHINERY Permanently Attached to Real Estate	TOTAL True and Full Value	RURAL: Homestead Up to $1,000 20%	RURAL: Over $1,000 and Non-Homestead 33⅓%	ALL OTHER: Homestead Up to $1,000 25%	ALL OTHER: Over $1,000 and Non-Homestead 40%	ALL OTHER: Machinery Permanently Attached to Real Estate 33⅓%	TOTAL ASSESSED VALUE	Total Assessed Value as Equalized by the Board of Review
							Acres	100ths					Dollars	Dollars	Dollars	Dollars	Dollars	Dollars	Dollars	Dollars	Dollars	Dollars	Dollars
1			NE¼ of NE¼	15	140	26																	
2			NW¼ of NE¼																				
3	John S. & Elizabeth Gaines		SW¼ of NE¼ Lot 2				25	72		110	no	C	340	900		1240		430				430	
4			SE¼ of NE¼																				
5			Lot 1 lying E of C.M.R.H.25				4	25		11	yes	C	122	400		522		174				174	
6	North Central Area Council of Young Mens Christian Assoc.		NE¼ of NW¼ Lot 1 lying W. of C.M.R.H.25				49	50		11	"	T	201			201		67				67	
7	" " "		NW¼ of NW¼				40			11	"	T	201			201		67				67	
8	" " "		SW¼ of NW¼				40			11	"	T	201			201		67				67	
9	" " "		SE¼ of NW¼				40			11	"	T	201			201		67				67	
10																							
11	Fred G. & Lucie M. Rusch		NE¼ of SW¼				40				yes	R	270	925		1195	239					239	
12	" " "		NW¼ of SW¼				40			11	"	R	200			200	40					40	
13	" " "		SW¼ of SW¼				40			11	"	T	200			200	40					40	
14	" " "		SE¼ of SW¼ Lot 4				28	95		110	"	R	289	200		489		163				163	
15																							
16			NE¼ of SE¼																				
17	North Central Area Council of Young Mens Christian Assoc.		NW¼ of SE¼ Lot 3				24			11	"	T	312			312		104				104	
18			SW¼ of SE¼																				
19			SE¼ of SE¼																				
20																							
							372	42					2587	2425		5012	319	1139				1458	

	FINAL EQUALIZED VALUE	SOLD FOR TAXES	VALUATIONS BY SCHOOL DISTRICTS AS EQUALIZED BY DEPARTMENT OF TAXATION: District No. Rate ..... Mills	District No. Rate ..... Mills	District No. Rate ..... Mills	District No. Rate ..... Mills	District No. Rate ..... Mills	District No. Rate ..... Mills	Tax including State Homestead ..... Mills	State Tax on Non-Homestead 5.04 Mills	SPECIAL TAXES	TOTAL TAXES	PAID	WHEN PAID	Number of Receipt	March Settlement 1955	June Settlement 1955	Penalty	November Settlement 1955	Penalty	Collections to First Monday in January 1956	Penalty	Delinquent on First Monday in January 1956	Penalty	Total Delinquent Tax and Penalty	REMARKS
	Dollars		Dollars	Dollars	Dollars	Dollars	Dollars	Dollars	$ cts.	$ cts.	$ cts.	$ cts.		Month Day Year			$ cts.	$ cts.	$ cts.	$ cts.	$ cts.	$ cts.	$ cts.	$ cts.	$ cts.	
1																										
2																										
3					430				97 10	2 24		99 34	1st Half Paid 2nd Half Paid	AUG 3 1955 SEP 8 1955	12730 13745				49 67 49 67	1 49						
4																										
5			174						35 82	90		36 72	1st Half Paid 2nd Half Paid	AUG 3 1955 SEP 8 1955	12730 13745				18 36 18 36	55						
6			67						13 78	34		14 12	PAID IN FULL	MAY 31 1955												
7			67						13 78	34		14 12	PAID IN FULL	MAY 31 1955												
8			67						13 78	34		14 12	PAID IN FULL	MAY 31 1955	11735		56 48									
9			67						13 78	34		14 12	PAID IN FULL	MAY 31 1955												
10																										
11			239						44 18			49 18	1st Half Paid 2nd Half Paid	MAY 31 1955 OCT 31 1955												
12			40						8 24			8 24	1st Half Paid 2nd Half Paid	MAY 31 1955 OCT 31 1955	15840											
13			40						8 24			8 24	1st Half Paid 2nd Half Paid	MAY 31 1955 OCT 31 1955	11744		50 03		20 03							
14			163						33 64	86		34 40	1st Half Paid 2nd Half Paid	MAY 31 1955 OCT 31 1955												
15																										
16																										
17			104						21 40	54		21 94	PAID IN FULL	MAY 31 1955	11735		21 94									
18																										
19																										
20																										
			319 709 1028		430 − 319 = 111 430 = 1458			72	97 10 211 54 308 64	5 40		314 64					1 83 45		186 09							

Wabedo Posse

Wabedo Springs

Lorna Point

Wanders Addition

Assessment Roll and Tax List of Real Property in the Town of Walsola, Cass County, Minnesota, for Taxes for the Year 1954.

Form SCD (54) multi-area footer, letterhead

*Indicate Type of Property: R-Residential, C-Commercial, I-Industrial, U-Utility, F-Farm

	In Whose Name Assessed	To Whom Transferred		Description of Property: Subdivision	Sec. or Lot	Town or Block	Rng	Number of Acres of Land: Acres	Hdths	No. School District	Indicate Homestead Tax or No	Indicate Agricultural Tax or No	*Indicate Type of Property	True and Full Valuations: Land Exclusive of Structures Thereon	Buildings and Other Structures	Machinery Permanently Attached to Real Estate	Total True and Full Value	Assessed Valuations: Rural: Homestead Up to $4,000 20%	Rural: Over $4,000 and Non-Homestead 33⅓%	All Other: Homestead Up to $1,000 25%	All Other: Over $1,000 and Non-Homestead 40%	Machinery Permanently Attached to Real Estate 33⅓%	Total Assessed Value Equalized by the Board of Review	Final Equalized Value
								Acres	Hdths					Dollars	Dollars	Dollars	Dollars	Dollars	Dollars	Dollars	Dollars	Dollars	Dollars	Dollars
	Alfred F. Manicke		1	NE¼ of NE¼	16	140	26	40		Un	no	yes	F	240			240		80				80	
	State of Minnesota		2	NW¼ of NE¼																				
	State of Minnesota		3	SW¼ of NE¼																				
	Alfred F. Manicke		4	SE¼ of NE¼				40		"	"		F	240			240		80				80	
			5																					
	State of Minnesota		6	NE¼ of NW¼																				
	State of Minnesota		7	NW¼ of NW¼																				
	George C. Hagen		8	W½ of SW¼ of NW¼				20			yes	"	F	120			120	24					24	
	State of Minnesota		9	SE¼ of NW¼																				
	Ancel & Ruth Bishop		10	E½ of SW¼ of NW¼				20			no	"	F	201			201		67				67	
	State of Minnesota		11	NE¼ of SW¼																				
	Thomas J. & Emma E. Whitman		12	NW¼ of SW¼				40			"	"	F	239	100		339		113				113	
	John E. Edahl		13	SW¼ of SW¼				40			yes	"	F	240	100		340	68					68	
			14	SE¼ of SW¼																				
			15																					
	State of Minnesota		16	NE¼ of SE¼																				
	State of Minnesota		17	NW¼ of SE¼																				
	State of Minnesota		18	SW¼ of SE¼																				
	State of Minnesota		19	SE¼ of SE¼																				
			20																					
								200						1250	200		1450	92	340				432	

	Sold for Taxes	Valuations by School Districts as Equalized by Department of Taxation: District No. ..... Rate ..... Mills	District No. ..... Rate ..... Mills	District No. ..... Rate ..... Mills	District No. ..... Rate ..... Mills	District No. ..... Rate ..... Mills	District No. ..... Rate ..... Mills	Tax including State Homestead ..... Mills	State Tax on Non-Homestead 5.22 Mills	Special Taxes	Total Taxes	Paid	When Paid: Month	Day	Year	Number of Receipt	March Settlement 1955	June Settlement 1955	Penalty	November Settlement 1955	Penalty	Collections to First Monday in January 1956	Penalty	Delinquent on First Monday in January 1956	Penalty	Total Delinquent Tax and Penalty	Remarks
		Dollars	Dollars	Dollars	Dollars	Dollars	Dollars	$ cts.	$ cts.	$ cts.	$ cts.						$ cts.	$ cts.	$ cts.	$ cts.	$ cts.	$ cts.	$ cts.	$ cts.	$ cts.	$ cts.	
1			80					1646	42		1688	1 PAID IN FULL	MAY	31	1955	11746		1688									
2												2															
3												3															
4			80					1646	42		1688	4 PAID IN FULL	MAY	31	1955	11746		1688									
5												5															
6												6															
7												7															
8			424					494			494	8 2nd Half Paid	OCT	4	1955	13891		247		247							
												1st Half Paid	MAY	31	1955	6552											
9												9															
10			67					1378	34		1412	10 PAID IN FULL	MAY	31	1955	11745		1412									
11												11															
12	SOLD FOR TAXES		113					2326	58		2384	12													2384		
13			468					1400			1400	13 2nd Half Paid	OCT	17	1955	14867		700		700							
												1st Half Paid	MAY	31	1955	6048											
14												14															
15												15															
16												16															
17												17															
18												18															
19												19															
20												20															
			492					8890	176		9066							5795		947					2384		
			340																								
			432																								

Assessment Roll and Tax List of Real Property in the Town of Wabedo, Cass County, Minnesota, for Taxes for the Year 1954.

Form 5CD (54) WILLIAMS BINDERY, MINNEAPOLIS

*Indicate Type of Property: R - Residential, C - Commercial, I - Industrial, U - Utility, F - Farm

	In Whose Name Assessed	To Whom Transferred	Description of Property: Subdivision	Sec. or Lot	Town or Block	Reg	Number of Acres of Land: Acres	100ths	No. School District	Indicates Homestead Yes or No	Indicates Agricultural Yes or No	Indicates Type Property*	True and Full Valuations: Land Exclusive of Structures and Improvements (Dollars)	Buildings and Other Structures (Dollars)	Machinery Permanently Attached to Real Estate (Dollars)	Total True and Full Value (Dollars)	Assessed Valuations: Rural: Homestead Up to $4,000 20% (Dollars)	Rural: Over $4,000 and Non-Homestead 33⅓% (Dollars)	All Other: Homestead Up to $4,000 25% (Dollars)	All Other: Over $4,000 and Non-Homestead 40% (Dollars)	Machinery Permanently Attached to Real Estate 33⅓% (Dollars)	Total Assessed Value (Dollars)	Total Assessed Value or Equalized by the Board of Review (Dollars)	Final Equalized Value (Dollars)
	State of Minnesota		NE¼ of NE¼	17	140	28																		
2	Harry J. Thorson		NW¼ of NE¼ Lot 1				29.50			no	yes	C	325	8.76 / 750		1951	215	292				507		
3	Christene C. Miller		N½ of Lot 2 less 1 acre				14			no	yes	R	210	300		510		170				170		
4	Geo. C. + Anna C. Hagen		SW¼ of NE¼				40			yes	"	R	360	600		960	192					192		
5	Al Sturm		N. 215' of S. 400' of Lot 2				4			no	"	R	120	450		570		190				190		
6	Alec E. Rolfe		66' on NE¼ of NW¼ Lake Lot 2				1			"	"	L	30	150		180		60				60		
7	Brenton Bros. Inc.		S. 185' NW¼ of NW¼ of Lot 2				9			"	"	C	135	900		1035		345				345		
8	Al Sturm		N. 66' SW¼ of NW¼ of S. 466' of Lot 2				1			"	"	L	30			30		10				10		
9			SE¼ of NW¼																					
10	Martha A. Ross		About 1 ac. of N½ of Lot 2				1			"	"	L	30	351		381		127				127		
11			NE¼ of SW¼																					
12			NW¼ of SW¼																					
13			SW¼ of SW¼																					
14	Lester J. Brooks		150' N. S. from NW Cor. of SE¼ of SW¼ N½ of S½ of SW¼				.50			no	"	L	30	150		180		60				60		
15	Emily G. Proper + Mary M. Ellison		S½ of S½ of Lot 3 less 150' N. & S. from N.W. Cor. of Lot 3 Sec. 17 Proper				15.50			yes	"	R	240	350		590	118					118		
16	Geo. C. + Anna C. Hagen		NE¼ of SE¼				40			"	"	T	280			280	56					56		
17	Brenton Bros. Inc.		NW¼ of SW¼ Lot 3				44.50			no	"	T	750			750		250				250		
18	Louise A. Hart		N½ of Lot 4 NW¼ of SE¼				16			"	"	R	341	2050		2391		797				797		
19	Otto George + Annie L. Eckdahl		SE¼ of SE¼ Lot 5				18.75			"	"	L	285	90		375		125				125		
20	Robert M. + Jean S. Proper		2 ac. of S½ of Lot 4				2			yes	"	R	40	900		940	188					188		
							239.75						3266	7717		11183	769	2416				3185		

Valuations by School Districts as Equalized by Department of Taxation

	Sold for Taxes	District No. ..... Rate ..... Mills	District No. ..... Rate ..... Mills	District No. ..... Rate ..... Mills	District No. ..... Rate ..... Mills	District No. ..... Rate ..... Mills	District No. ..... Rate ..... Mills	Tax Including State Homestead $ cts.	State Tax on Non-Homestead 5.2 Mills $ cts.	Special Taxes $ cts.	Total Taxes $ cts.
1											
2				# 215 / 292				11448	152		11600
3		170						3498	88		3586
4		# 192						3952			3952
5		190						3910	100		4010
6		60						1234	32		1266
7		345						7100	180		7280
8		10						206	06		212
9											
10		127						2614	66		2680
11											
12											
13											
14		60						1234	32		1266
15	SOLD FOR TAXES	# 118						2428			2428
16		# 56						1152			1152
17		250						5146	130		5276
18		797						16404	416		16820
19		125						2572	66		2638
20		# 188						3870			3870
		# 554		# 215 = 769				11448			
		2159		392 = 2426				55520	1268		68036
		2688		507 = 3195				66968			

	Paid	When Paid (Month Day Year)	Number of Receipt	March Settlement 1955 $ cts.	June Settlement 1955 $ cts.	Penalty $ cts.	November Settlement 1955 $ cts.	Penalty $ cts.	Collections to First Monday in January 1956 $ cts.	Penalty $ cts.	Delinquent on First Monday in January 1956 $ cts.	Total Delinquent Tax and Penalty $ cts.	Remarks
1													
2	1st Half Paid	MAY 31 1955	11748		5800						5640		Reg. Bd. Adj. # 2786 Bd. of Eq. Adj. Rec. # 2765 1-6-56
3	PAID IN FULL	MAR 29 1955	6725		3586								
	2nd Half Paid	OCT 4 1955	13891										
4	1st Half Paid	MAY 31 1955	6552		1976		1976						
5	PAID IN FULL	MAY 31 1955	11748		4010								
	1st Half Paid	OCT 27 1955	14789										
6	1st Half Paid	MAY 31 1955	11747		633		633						
7	PAID IN FULL	FEB 28 1955	4289	72.80									
8	PAID IN FULL	MAY 31 1955	11748		212								
9													
10	PAID IN FULL	MAY 28 1955	5951		2680								
11													
12													
13													
14	PAID IN FULL	FEB 28 1955	4296	1266									
	2nd Half Paid	SEP 13 1955	13710										
15	1st Half Paid	MAY 31 1955	11750		1214		1214						
	2nd Half Paid	OCT 4 1955	13891										
16	1st Half Paid	MAY 31 1955	6552		576		576						
17	PAID IN FULL	FEB 28 1955	4299	5276									
18	PAID IN FULL	OCT 31 1956	13928				16820						
	2nd Half Paid	OCT 17 1955	14469										
19	1st Half Paid	JUN 2 1955	6018		1319		1319						
20	PAID IN FULL	MAY 31 1955	13492		3870								
				12792	25776		22038				5640		

Assessment Roll and Tax List of Real Property in the Town of Wabedo, Cass County, Minnesota, for Taxes for the Year 1954.

Form SCD (54) [illegible]

*Indicate Type of Property: R - Residential, C - Commercial, I - Industrial, U - Utility, F - Farm

	IN WHOSE NAME ASSESSED	TO WHOM TRANSFERRED	DESCRIPTION OF PROPERTY: SUBDIVISION	Sec. or Lot	Town or Block	Rng	Number of Acres of Land: Acres	100ths	No. School District	Indicate Homestead Tax Year	Indicate Agricultural Tax Year	*Indicate Type of Property	TRUE AND FULL VALUATIONS: LAND Estimates of Structures and Improvements (Dollars)	BUILDINGS and Other Structures (Dollars)	MACHINERY Permanently Attached to Real Estate (Dollars)	TOTAL True and Full Value (Dollars)	ASSESSED VALUATIONS: RURAL: Homestead Up to $4,000 20% (Dollars)	RURAL: Over $4,000 and Non-Homestead 33⅓% (Dollars)	ALL OTHER: Homestead Up to $4,000 25% (Dollars)	ALL OTHER: Over $4,000 and Non-Homestead 40% (Dollars)	MACHINERY Permanently Attached to Real Estate 33⅓% (Dollars)	TOTAL ASSESSED VALUE (Dollars)	Total Assessed Value as Equalized by the Board of Review (Dollars)	FINAL EQUALIZED VALUE (Dollars)
1			NE¼ of NE¼	18	140	28			Un															
2			NW¼ of NE¼																					
3			SW¼ of NE¼																					
4			SE¼ of NE¼																					
5																								
6			NE¼ of NW¼																					
7			NW¼ of NW¼																					
8			SW¼ of NW¼																					
9			SE¼ of NW¼																					
10																								
11			NE¼ of SW¼																					
12			NW¼ of SW¼																					
13	Naville Land Co.		~~SW¼ of SW¼~~ Lot 3				12			No	yes	I	120			120		60				60		1266 X 1393
14	" "		~~SE¼ of SW¼~~ Lot 2				17.25			"	"	I	225			225		75				75		1584 X 1742
15	Della F. Wellner		E 157.6' of Lot 1							"	"	L	201			201		67				67		
16			NE¼ of SE¼																					
17			NW¼ of SE¼																					
18	Naville Land Co.		~~SW¼ of SE¼~~ Lot 1 less E 157.6'				27			"	"	I	405			405		135				135		2848 X 3133
19			SE¼ of SE¼																					
20																								
							56.25						1011			1011		337				337		5698

	SOLD FOR TAXES	VALUATIONS BY SCHOOL DISTRICTS AS EQUALIZED BY DEPARTMENT OF TAXATION: District No. ..... Rate ..... Mills	District No. 16 Rate 40 Mills	District No. ..... Rate ..... Mills	District No. ..... Rate ..... Mills	District No. ..... Rate ..... Mills	District No. ..... Rate ..... Mills	Tax including State Homestead ..... Mills	State Tax on Non-Homestead 5.2 Mills	SPECIAL TAXES	TOTAL TAXES	PAID	WHEN PAID	Number of Receipt	March Settlement 1955	June Settlement 1955	Penalty	November Settlement 1955	Penalty	Collections to First Monday in January 1956	Penalty	Delinquent on First Monday in January 1956	Total Delinquent Tax and Penalty	REMARKS
		Dollars	Dollars	Dollars	Dollars	Dollars	Dollars	$ cts.	$ cts.	$ cts.	$ cts.		Month Day Year		$ cts.	$ cts.	$ cts.	$ cts.	$ cts.	$ cts.	$ cts.	$ cts.	$ cts.	
1																								
2																								
3																								
4																								
5																								
6																								
7																								
8																								
9																								
10																								
11																								
12																								
13		60						1234	32		1266												1266 X 1393	
14		76						1544	40		1584												1584 X 1742	
15		67						1278	34		1412	PAID IN FULL	MAY 31 1955	11751		1412								
16																								
17																								
18		135						2778	70		2848												2848 X 3133	
19																								
20																								
		337						6934	176		7110					1412							5698	

Assessment Roll and Tax List of Real Property in the Town of Wabedo, Cass County, Minnesota, for Taxes for the Year 1954.

Form 5CD (54) WILD-SUN PRINTING, MINNEAPOLIS

*Indicate Type of Property: R-Residential, C-Commercial, I-Industrial, U-Utility, F-Farm

	In Whose Name Assessed	To Whom Transferred	Description of Property: Subdivision	Sec. or Lot	Town or Block	Rng	Number of Acres of Land: Acres	Tenths	No. School District	Indicates Homestead Tax Yes or No	Indicates Agricultural Tax Yes or No	*Indicates Type of Property	True and Full Valuations: Land Exclusive of Structures Used for Improvements	Buildings and Other Structures	Machinery Permanently Attached to Real Estate	Total True and Full Value	Assessed Valuations: Rural: Homestead Up to $4,000 20%	Rural: Over $4,000 and Non-Homestead 33⅓%	All Other: Homestead Up to $4,000 25%	All Other: Over $4,000 and Non-Homestead 40%	Machinery Permanently Attached to Real Estate 33⅓%	Total Assessed Value	Total Assessed Value as Equalized by the Board of Review	Final Equalized Value
													Dollars	Dollars	Dollars	Dollars	Dollars	Dollars	Dollars	Dollars	Dollars	Dollars	Dollars	Dollars
1	Albert Hughes		NE¼ of NE¼ Lot 2	19	140	28	33	25	Wab	no	yes	T	396			396		132				132		
2	State of Minnesota		NW¼ of NE¼																					
3	State of Minnesota		SW¼ of NE¼																					
4	William S. Liskey		SE¼ of NE¼ Lot 1				27			"	"	T	324			324		108				108		
5																								
6	Nasville Land Co.		NE¼ of NW¼				40			"	"	T	270			270		90				90		
7	" "		~~NW¼ of NW¼~~ Lot 3				32.12			"	"	T	384			384		128				128		
8	" "		~~SW¼ of NW¼~~ Lot 4				32.04			"	"	T	384			384		128				128		
9	M. L. Johnson		SE¼ of NW¼				40			"	"	T	270			270		90				90		
10																								
11	" "		NE¼ of SW¼				40			"	"	T	270			270		90				90		
12	State of Minnesota		~~NW¼ of SW¼~~ Lot 5				31.96																	
13	Erick + Karin Wikstrom		~~SW¼ of SW¼~~ Lot 6				31.88			yes	"	T	330	400		730	146					146		
14	Adolph + Alma Nelson		SE¼ of SW¼				40			"	"	T	280			280	56					56		
15	Peter + Olga Fassbrunner		7.3 acs of Lot 1							no	"	L	201			201		67				67		
16	W. A. Clark		NE¼ of SE¼ Lyg. S of Pt. 7 N.W. Lyg. N of Lot 1				16			yes	"	T	90			90	18					18		
17	" "		NW¼ of SE¼				40			no	"	R	360	150		510		170				170		
18	Adolph + Alma Nelson		~~SW¼ of SE¼~~ Lot 7 less 7.3 acs.				36			yes	40	C	435	351 / 700		886	107	117				224		
19	W. A. Clark		~~SE¼ of SE¼~~ Lot 8				32.50			no	"	C	450	450		1080	126	150				276		
20	Wm. S. Liskey		That Part of the NE¼ of S of Lyg. N of W. of Lot 1				54			yes	yes	T	129			129		43				43		
							496.76						4623	1651		6274	453	1313				1766		

	Sold for Taxes	Validations by School Districts as Equalized by Department of Taxation: District No. ..... Rate ..... Mills	District No. 1 Rate 22.2 Mills	District No. ..... Rate ..... Mills	District No. 2 Rate 22.2 Mills	District No. ..... Rate ..... Mills	District No. ..... Rate ..... Mills	Tax including State Homestead ..... Mills	State Tax on Non-Homestead 5.22 Mills	Special Taxes	Total Taxes		Paid	When Paid	Number of Receipt	March Settlement 1955	June Settlement 1955	Penalty	November Settlement 1955	Penalty	Collections to First Monday in January 1956	Penalty	Delinquent on First Monday in January 1956	Total Delinquent Tax and Penalty	Remarks
		Dollars	Dollars	Dollars	Dollars	Dollars	Dollars	$ cts.	$ cts.	$ cts.	$ cts.			Month Day Year		$ cts.	$ cts.	$ cts.	$ cts.	$ cts.	$ cts.	$ cts.	$ cts.	$ cts.	
1		132						27.16	68		27.84	1	PAID IN FULL	MAY 31 1955	12044		27.84								
2												2													
3												3													
4		108						22.22	56		22.78	4	PAID IN FULL	MAY 31 1955	12093		22.78								
5												5													
6	SOLD FOR TAXES	90						18.52	46		18.98	6											18.98		
7	SOLD FOR TAXES	128						26.34	66		27.00	7											27.00		
8	SOLD FOR TAXES	128						26.34	66		27.00	8											27.00		
9	SOLD FOR TAXES	90						18.52	46		18.98	9	PAID IN FULL	FEB 4 1955	599	18.98									
10												10													
11	SOLD FOR TAXES	90						18.52	46		18.98	11	PAID IN FULL	FEB 4 1955	599	18.98									
12												12													
13		#146						30.04			30.04	13	PAID IN FULL	MAY 11 1955	55449		30.04								
14	~~[illegible]~~	# 56						11.62			11.62	14	PAID IN FULL	MAY 11 1955	56000		11.62								
15		67						13.78	34		14.12	15	PAID IN FULL	APR 16 1955	4936		14.12								
16		# 18						3.70			3.70	16	2nd Half Paid 1st Half Paid PAID IN FULL	SEP 8 1955 MAY 31 1955 MAY 31 1955	56060 12051 12052		1.85 35.86		1.85						
17		170						34.98	88		35.86	17													
18				# 107				50.58	62		51.20	18	PAID IN FULL 2nd Half Paid 1st Half Paid	MAY 11 1955 SEP 8 1955 MAY 31 1955	56060 56061 12011		51.20 31.55		31.55						
19				# 126				62.32	78		63.10	19													
20		# 43						8.84	22		9.06	20	PAID IN FULL	MAY 31 1955	12093		9.06								
		# 220		# 233	= 453		na	112.98																	
		1046		267	1313			260.48	678		380.16					37.96	235.82		33.40				72.98		
		1266		500	1766			373.38																	

Wabedo Pass | Wabedo Springs | Toms Point | Anders Addition

Assessment Roll and Tax List of Real Property in the Town of Wabedo, Cass County, Minnesota, for Taxes for the Year 1954.

Form 5CD (54) WHITE-RED PROPERTY, WHITE-BLUE

*Indicate Type of Property: R - Residential, C - Commercial, I - Industrial, U - Utility, F - Farm

	IN WHOSE NAME ASSESSED	TO WHOM TRANSFERRED		DESCRIPTION OF PROPERTY: SUBDIVISION	Sec. or Lot	Town or Block	Rng	Number of Acres of Land (Acres / Units)	No. School District	Indicate Homestead Yes or No	Indicate Agricultural Yes or No	*Indicate Type of Property	TRUE AND FULL VALUATIONS: LAND Exclusive of Structures and Improvements	BUILDINGS and Other Structures	MACHINERY Permanently Attached to Real Estate	TOTAL True and Full Value	ASSESSED VALUATIONS: RURAL: Homestead Up to $4,000 20%	RURAL: Over $4,000 and Non-Homestead 33⅓%	ALL OTHER: Homestead Up to $4,000 25%	ALL OTHER: Over $4,000 and Non-Homestead 40%	MACHINERY Permanently Attached to Real Estate 33⅓%	TOTAL ASSESSED VALUE	Total Assessed Value as Equalized by the Board of Review	FINAL EQUALIZED VALUE
								Acres					Dollars	Dollars	Dollars	Dollars	Dollars	Dollars	Dollars	Dollars	Dollars	Dollars	Dollars	Dollars
1	T. B. Ethridge		1	NE¼ of NE¼ Lot 1	30	140	28	37.75	4-H	no	yes	T	456			456		152				152		
2	Ancel O. + Ruth M. Bishop		2	200' of W. 500' of Lot 2 of N 150' of W.				2.30		11		R	39	1050		1089		363				363		
3	Chester H. + E. Jane Schmidt		3	NW¼ of NW¼ of E. 660.30' of S. 50' of Lot 2 NE¼ of NE¼ lying W. of Hwy #84				6.75		no	yes	C	660	1000		2059	332	133				465		
	State of Minnesota		4	SE¼ of NE¼																				
5	Mr. + James L. Scott		5	485' between N. Hwy #84 + Indian Lake of Lots						no	yes	C	60	240 / 800		1100	172	80				252		
6	James L. + Mae Scott		6	NE¼ of NW¼ Lot 3 less A. 300'				16		no	yes	R	270	990 / 1490		1760		520				520		
	~~Frank + Marie Hoffmann~~	Fort Ivy Hoffman		~~NW¼ of NW¼ lying W. of Hwy~~						no		R	89	250		339		113				113		
	~~F. E. + James E. Fulton~~	Fulton Enterprises Inc.		~~NW¼ of NW¼ Lots less W. 300'~~				16.40		no	yes	C	180	1950 / 900		3030	216	650				866		
	Knapp + Florence Myers		9	Exc. W. 1/2 Mar. E. Sale SE¼ of NW¼ Lot 4 less 18.25 acres				18		no	yes	R	269	250		519		173				173		
	Leon L. Smythe		10	9.25 acres of Lot 4				9.25		no		R	135	240		375		125				125		
	Walter G. + Dorothy Thompson		11	NE¼ of SW¼				40		11		T	240			240		80				80		
	~~F. E. + James E. Fulton~~	Fulton Enterprises, Inc.		NW¼ of SW¼ W. of Hwy. less W. 300'				12		yes		T	120			120	24					24		
	~~J. L. McLaury~~		13	SW¼ of SW¼ Lot 6				37.50		no		R	468	150		618		206				206		
	State of Minnesota		14	SE¼ of SW¼																				
	~~J. L. McLaury~~		15	NW¼ of SW¼ S. of Hwy				28		11		T	195			195		65				65		
	State of Minnesota		16	NE¼ of SE¼																				
	State of Minnesota		17	NW¼ of SE¼																				
	State of Minnesota		18	~~SW¼ of SE¼~~ Lot 8																				
	State of Minnesota		19	SE¼ of SE¼																				
	Kenneth C. + Shirley W. A. Rice		20	N. 394' of Lot 4 + S. 660' of W. 350' of that part of NW¼ of SE¼ lying W. of Hwy #84				9.70		no	yes	C	135	1200 / 950		2285	217	400				617		
	(Continued on next page)							299.65					3916	10169		13985	941	3066				4007		

VALUATIONS BY SCHOOL DISTRICTS AS EQUALIZED BY DEPARTMENT OF TAXATION

	SOLD FOR TAXES	District No. ..... Rate ..... Mills	District No. ..... Rate ..... Mills	District No. ..... Rate ..... Mills	District No. ..... Rate ..... Mills	District No. ..... Rate ..... Mills	Tax including State Homestead ..... Mills	State Tax on Non-Homestead 5.42 Mills	SPECIAL TAXES	TOTAL TAXES		PAID	WHEN PAID (Month Day Year)	Number of Receipt	March Settlement 1955	June Settlement 1955	Penalty	November Settlement 1955	Penalty	Collections to First Monday in January 1956	Penalty	Delinquent on First Monday in January 1956	Penalty	Total Delinquent Tax and Penalty	REMARKS
		Dollars	Dollars	Dollars	Dollars	Dollars	$ cta.	$ cta.	$ cta.	$ cta.					$ cta.	$ cta.	$ cta.	$ cta.	$ cta.	$ cta.	$ cta.	$ cta.	$ cta.	$ cta.	
1		152					3128	80		3208	1	PAID IN FULL	MAY 31 1955	11988		3208									
2		363					7470	190		7660	2	PAID IN FULL	MAY 31 1955	11987		7660									
3		#332 183					9570	70		9640	3	1st Half Paid / 2nd Half Paid	MAY 31 1955 / SEP 28 1955	11837 / 13816		4820		4820							
4											4														
5				#172 80			5690	42		5732	5	2nd Half Paid / 1st Half Paid / Balance Paid / Part Paid	SEP 28 1955 / MAY 31 1955 / JUL 15 1955 / JUL 15 1955	13833 / 11757 / 13833 / 13833		2866		2866							
6		Scott 520 / Van Patten 270					10702	272	Scott 520 / Van Patten 270	#1442	6	PAID IN FULL	MAY 27 1955	11714		5384		2692							
7		113					2326	58		2384	7							1192							
8				#216 650			19556	340		19896	8	PAID IN FULL	MAY 31 1955	12009		19896									
9		173					3560	90		3650	9	PAID IN FULL	MAY 31 1955	11986		3650									
10		125					2572	66		2638	10													2638	2902
11		80					1646	42		1688	11	1st Half Paid / 2nd Half Paid	MAY 31 1955 / SEP 27 1955	12000 / 13923		844		844							
12		#24					494			494	12	PAID IN FULL	MAY 31 1955	12009		494									
13	SOLD FOR TAXES	206					4240	108		4348	13													~~494~~	Pd DR #27805 1-17-56
14											14														
15	SOLD FOR TAXES	65					1338	34		1372	15													~~1372~~	Pd DR #27805 1-17-56
16											16														
17											17														
18											18														
19		#217 700					12698	208	1/2	12906	19	Part Paid / Balance Paid	MAY 31 1955 / AUG 3 1955	12007 / 12744		6204		6702							
20											20														
		#573 2330	368 = 961 / 720 = 3050				25246 / 59744	1600		86590						52026		26206						8358	
		2903	1118 = 4011				84990																		

Wabedo Press | Wabedo Springs | Iron Point | Vanders Addition

Assessment Roll and Tax List of Real Property in the Town of Waldo, Cass County, Minnesota, for Taxes for the Year 1954.

Form SCD (54) WILDE-DATE PRINTING, MINNEAPOLIS

*Indicate Type of Property: R-Residential, C-Commercial, I-Industrial, U-Utility, F-Farm

	IN WHOSE NAME ASSESSED	TO WHOM TRANSFERRED	DESCRIPTION OF PROPERTY: SUBDIVISION	Sec. or Lot	Town or Block	Rng	Number of Acres of Land: Acres	100ths	No. School District	Indicate Homestead Yes or No	Indicate Agricultural Yes or No	Indicate Type of Property	TRUE AND FULL VALUATIONS: LAND Exclusive of Structures and Improvements (Dollars)	BUILDINGS and Other Structures (Dollars)	MACHINERY Permanently Attached to Real Estate (Dollars)	TOTAL True and Full Value (Dollars)	ASSESSED VALUATIONS: RURAL Homestead Up to $4,000 20% (Dollars)	RURAL Over $4,000 and Non-Homestead 33⅓% (Dollars)	ALL OTHER Homestead Up to $4,000 25% (Dollars)	ALL OTHER Over $4,000 and Non-Homestead 40% (Dollars)	MACHINERY Permanently Attached to Real Estate 33⅓% (Dollars)	TOTAL ASSESSED VALUE (Dollars)	Total Assessed Value as Equalized by the Board of Review (Dollars)	FINAL EQUALIZED VALUE (Dollars)
	Ancel O. + Ruth Bishop		50x100 of S 300' of Lot 3	20	140	28																		
	W. J. + Jayne Scott		S 300' of Lot 3, lying S of Hwy 20	20	140	28	1.00		un	no	farm		60	600		660		220				220		
1			NE¼ of NE¼																					
2			NW¼ of NE¼																					
3			SW¼ of NE¼																					
4			SE¼ of NE¼																					
	Fred + Clotilde B. Mae Rheenen		S 300' of N 400' of Lot 3																					
5									Lies values + Lap on P 21 - Div of Award on file 7/15/55 H.W.															
6			NE¼ of NW¼																					
7			NW¼ of NW¼																					
8			SW¼ of NW¼																					
9			SE¼ of NW¼																					
	Melvin + Elvira Wacker		E 100' of W 200' of Lot 4 E 100' of W 200' of N ½ of Lot 4 N ½ of Lot 7 + 8																					
10																								
11			NE¼ of SW¼																					
12			NW¼ of SW¼																					
13			SW¼ of SW¼																					
14			SE¼ of SW¼																					
	Edward H. + Elsie Schlanderoff		E 100' of W 200' of Lot 4 E 100' of W 200' of N ½ of Lot 7 + 8																					
15																								
16			NE¼ of SE¼																					
17			NW¼ of SE¼																					
18			SW¼ of SE¼																					
19			SE¼ of SE¼																					
20																								
													60	600		660		220				220		

	SOLD FOR TAXES (Dollars)	VALUATIONS BY SCHOOL DISTRICTS AS EQUALIZED BY DEPARTMENT OF TAXATION: District No. ..... Rate ..... Mills (Dollars)	District No. ..... Rate ..... Mills (Dollars)	District No. ..... Rate ..... Mills (Dollars)	District No. ..... Rate ..... Mills (Dollars)	District No. ..... Rate ..... Mills (Dollars)	Tax including State Homestead ..... Mills ($ cts.)	State Tax on Non-Homestead 5.22 Mills ($ cts.)	SPECIAL TAXES ($ cts.)	TOTAL TAXES ($ cts.)		PAID	WHEN PAID: Month	Day	Year	Number of Receipt	March Settlement 1955 ($ cts.)	June Settlement 1955 ($ cts.)	Penalty ($ cts.)	November Settlement 1955 ($ cts.)	Penalty ($ cts.)	Collections to First Monday in January 1956 ($ cts.)	Penalty ($ cts.)	Delinquent on First Monday in January 1956 ($ cts.)	Total Delinquent Tax and Penalty ($ cts.)	REMARKS
1		220					4528	114		4642	1	PAID IN FULL	MAY	31	1955	6764		4642							
2											2														
3											3														
4											4														
5											5														
6											6														
7											7														
8											8														
9											9														
10											10														
11											11														
12											12														
13											13														
14											14														
15											15														
16											16														
17											17														
18											18														
19											19														
20											20														
		220					4528	114		4642							4642								

Page
Waldo Pass
Waldo Springs
Iona Point
Anders Addition

Assessment Roll and Tax List of Real Property in the Town of Wabedo, Cass County, Minnesota, for Taxes for the Year 1954.

Form SCD (54) WILLIS-DAVIS COMPANY, MINNEAPOLIS

*Indicate Type of Property: R-Residential, C-Commercial, I-Industrial, U-Utility, F-Farm

	In Whose Name Assessed	To Whom Transferred		Description of Property: Subdivision	Sec. or Lot	Town or Block	Reg.	Number of Acres of Land (Acres / 100ths)	No. School District	Indicate Homestead Tax or No	Indicate Agricultural Tax or No	*Indicate Type of Property	True and Full Valuations: Land Exclusive of Structures and Improvements (Dollars)	Buildings and Other Structures (Dollars)	Machinery Permanently Attached to Real Estate (Dollars)	Total True and Full Value (Dollars)	Assessed Valuations: Rural: Homestead Up to $4,000 20% (Dollars)	Rural: Over $4,000 and Non-Homestead 33⅓% (Dollars)	All Other: Homestead Up to $1,000 25% (Dollars)	All Other: Over $4,000 and Non-Homestead 40% (Dollars)	Machinery Permanently Attached to Real Estate 33⅓% (Dollars)	Total Assessed Value (Dollars)	Total Assessed Value as Equalized by the Board of Review (Dollars)	Final Equalized Value (Dollars)
	State of Minnesota		1	NE¼ of NE¼	21	140	28		Nn															
	State of Minnesota		2	NW¼ of NE¼																				
	Edward E. + Olga M. Eagley		3	SW¼ of NE¼ Lot 2				28.25		no	yes	NR C	335	510 300		1145	127	170				297		
	~~Olly Swanson~~	~~Now the wife to~~ Clarence E. + Helen H. Simon		SE¼ of NE¼ Lot 1				39.70		no	yes	T	480			480		160				160		
	Oscar T. + Caroline T. Hagelberg		5	E. 150' of Lot 3						11	"	L	90	201		291		97				97		
	State of Minnesota		6	NE¼ of NW¼																				
	State of Minnesota		7	NW¼ of NW¼																				
	James S. + Mae Winfield Jr. + Faye Scott		8	SW¼ of NW¼ Lot 4				39.80		no	"	T	318			318		106				106		
	Winfield J. Scott		9	Lot 3 less W. 300' + less SE¼ of NW¼ E. 150'				25.50		11	"	T	312			312		104				104		
	Mabel S. + Frank J. Hunt		10	W. 300' of Lot 3				7.50		11	"	L	120	450		570		190				190		
			11	NE¼ of SW¼																				
	Forest T. Oakes + Martin Marsh		12	NW¼ of SW¼ Lot 5				27		11	"	T	324			324		108				108		
	~~Emil Kreger~~		13	SW¼ of SW¼ Lot 6				35.10		11	"	T	420			420		140				140		
			14	SE¼ of SW¼																				
	State of Minnesota		15	Lot 9																				
	Nels + Madge B. Christian		16	NE¼ of SE¼ N½ of Lot 8				26.15		yes	"	R	310	625		935	187					187		
	Juliaine Cramer		17	NW¼ of SE¼ S½ of Lot 8				26.15		no	"	T	312			312		104				104		
	~~G. P. Jensen~~	Mabel Jensen	18	SW¼ of SE¼ Lot 7 less S. 100'				41.75		11	"	R	504	120		624		208				208		
	State of Minnesota		19	SE¼ of SE¼																				
	L. E. Holman		20	S. 100' of Lot 7						11	"	T	99			99		33				33		
								296.90					3624	2206		5830	314	1466				1780		

Cass County, Minnesota, for Taxes for the Year 1954.

	Sold for Taxes	Variations by School Districts as Equalized by Department of Taxation: District No. ..... Rate ..... Mills (Dollars)	District No. ..... Rate ..... Mills (Dollars)	District No. ..... Rate ..... Mills (Dollars)	District No. ..... Rate ..... Mills (Dollars)	District No. ..... Rate ..... Mills (Dollars)	Tax including State Homestead ..... Mills ($ cts.)	State Tax on Non-Homestead 5.22 Mills ($ cts.)	Special Taxes ($ cts.)	Total Taxes ($ cts.)		Paid	When Paid (Month Day Year)	Number of Receipt	March Settlement 1955 ($ cts.)	June Settlement 1955 ($ cts.)	Penalty ($ cts.)	November Settlement 1955 ($ cts.)	Penalty ($ cts.)	Collections to First Monday in January 1956 ($ cts.)	Penalty ($ cts.)	Delinquent on First Monday in January 1956 ($ cts.)	Total Delinquent Tax and Penalty ($ cts.)	Remarks
1											1													
2											2													
3	Sold for taxes			#1287 170			6706	88		6794	3	PAID IN FULL	APR 20 1955	4954		6794								
4	Sold for taxes	160					3292	84		3376	4	PAID IN FULL	SEP 19 1955	13574				3376	101					
5		97					1996	50		2046	5	PAID IN FULL	MAY 31 1955	12013		2046								
6											6													
7											7													
8		106					2182	56		2238	8	1st Half Paid 2nd Half Paid	MAY 31 1955 SEP 28 1955	12014 13433		1119		1119						
9		104					2140	54		2194	9	PAID IN FULL	MAY 31 1955	12760		2194								
10	Sold for taxes	190					3910	100	17	4010	10	Check Paid Balance Paid	MAY 31 1955 OCT 31 1955	7075 15830		2254		1756						
11											11													
12		108					2222	56		2278	12	PAID IN FULL	MAY 9 1955	5340		2278								
13		140					2882	74		2956	13	PAID IN FULL	MAY 9 1955	5340		2956								
14											14													
15											15													
16		#187					3848			3848	16	PAID IN FULL	MAY 31 1955	12012		3848								
17		104					2140	54		2194	17	PAID IN FULL	MAY 31 1955	12010		2194								
18		208					4280	108		4388	18	PAID IN FULL	MAY 31 1955	12011		4388								
19											19													
20		33					680	18		698	20	1st Half Paid 2nd Half Paid	MAY 31 1955 OCT 4 1955	12017 13681		349		349						
		-#187		127 = 314		na	6706																	
		1250		170 = 470			24572	742		25020						30429		6600						
		1437		297 = 7734			36278																	

Assessment Roll and Tax List of Real Property in the Town of Wabedo, Cass County, Minnesota, for Taxes for the Year 1954.

*Indicate Type of Property: R-Residential, C-Commercial, I-Industrial, U-Utility, F-Farm

Form SCD (541) HILLSON-DATES COMPANY, MINNEAPOLIS

	In Whose Name Assessed	To Whom Transferred	Description of Property: Subdivision	Sec. or Lot	Town or Block	Reg	Number of Acres of Land: Acres	Tenths	No. School District	Indicate Homestead Yes or No	Indicate Agricultural Yes or No	* Indicate Type Property	True and Full Valuations: Land Exclusive of Structures and Improvements	Buildings and Other Structures	Machinery Permanently Attached to Real Estate	Total True and Full Value	Assessed Valuations: Rural: Homestead Up to $4,000 20%	Rural: Over $4,000 and Non-Homestead 33⅓%	All Other: Homestead Up to $4,000 25%	All Other: Over $4,000 and Non-Homestead 40%	Machinery Permanently Attached to Real Estate 33⅓%	Total Assessed Value	Total Assessed Value or Equalized by the Board of Review	Final Equalized Value
													Dollars	Dollars	Dollars	Dollars	Dollars	Dollars	Dollars	Dollars	Dollars	Dollars	Dollars	Dollars
1	Frank E. + Helen L. Bargen		NE¼ of NE¼ Lot 7 less 9.580' of Lot 7	9.580'			22.14	0.26	4	No	yes	L	360	144		504		168				168		
2	Thomas J. + Mae Ross	Nick Geyer	Tax Forfeiture: 10.560' of Lot 7 of Lot 6 which lies S.																					
3	~~Edward E. + Lucy J. Wentling~~		Tax Forfeiture: SW¼ of NW¼ less Mae Ross 5.150' of W. 560' of Lot 6 South of Rd.				1.54					L	90			90		30				30		
4	Louis E. + Mae L. Wentling		SE¼ of NE¼				yes					R	120	500		620	184					184		
5	Herman O. + Eulalia B. Peschken		150' of Lot 5 N. of road					1		no		L	29	550		579		193				193		
6	Lyle N. + Helen Craddock		NE¼ of NW¼ Lot 1 less 14 + Wabedo Lake				31			no	yes	C	495	799 950		2444	289	333				622		
	State of Minnesota		SW¼ of NW¼																					
	State of Minnesota		SW¼ of NW¼																					
9	Lyle N. + Helen Craddock		SE¼ of NW¼ Lot 2				35			yes	yes	T	345			345	79					79		
10	Sigfred + Helen Anderson		Lot 6 N. of road				16.50			no		R	249	300		549		183				183		
11	Ray F. Mee		NE¼ of SW¼ Lot 3				39					L	480	210		690		230				230		
12	" "		NW¼ of SW¼				40					T	270			270		90				90		
13	Wm. C. + Louise O. Lampman		SW¼ of SW¼				40			yes		T	270			270	54					54		
14	" " "		Lot 4 less Elliott's line SE¼ of SW¼ 15' of unplatted Lot				29.35			no yes	no	C	450	999 300		1749	150	333				483		
15	L. A. Castle		15' of Lot 4				2.67			no	yes	L	60	261		321		107				107		
16	Louis M. + Ruth R. Howen		All N. of road of Lots 1 less 150'				10.50			no yes		R	150	150 575		875	145	50				195		
17	Paul + Clara E. Weaver		NW¼ of SE¼				38.50			no yes	no	C	500	900 700		2100	240	300				540		
18	Wm. C. + Louise O. Lampman		250' x 250' x 173' along lake of Lot SW¼ of SE¼					5		yes	yes	T	100			100	20					20		
19	Harold Lavene + Hazel Esther Leiper		Lot 6 N. of road less W. 560' of Lot 7 N. of Lot 6 South of Lake							no yes	no	C	165	600 430		1195	119	200				319		
20	Wabedo Lodge		1 acre of Lot 1																					
	Edward William Morris + Marjorie		Morris 100' of Lot 6 going W. 560'				22.3	90					4183	5368		13051	1256	2117				3427		
	Gold D. Peschken + Louise		Peschken W. 100' of Lot 6																					

Cass County, Minnesota, for Taxes for the Year 1954.

	Sold for Taxes	Valuations by School Districts as Equalized by Department of Taxation: District No. ..... Rate ..... Mills	District No. 4 Rate 20.25 Mills	District No. ..... Rate ..... Mills	District No. 4 Rate 22.25 Mills	District No. ..... Rate ..... Mills	District No. ..... Rate ..... Mills	Tax Including State Homestead ..... Mills	State Tax on Non-Homestead 5.25 Mills	Special Taxes	Total Taxes		Paid	When Paid (Month Day Year)	Number of Receipt	March Settlement 1955	June Settlement 1955	Penalty	November Settlement 1955	Penalty	Collections to First Monday in January 1956	Penalty	Delinquent on First Monday in January 1956	Penalty	Total Delinquent Tax and Penalty	Remarks
		Dollars	Dollars	Dollars	Dollars	Dollars	Dollars	$ cts.	$ cts.	$ cts.	$ cts.					$ cts.	$ cts.	$ cts.	$ cts.	$ cts.	$ cts.	$ cts.	$ cts.	$ cts.	$ cts.	
1		168						3456	88		3546	1	1st Half Paid 2nd Half Paid	MAY 31 1955 OCT 31 1955	12015 15936		1773		1773							
2												2														
3		30						618	16		634	3	PAID IN FULL MAY - 9 1955		5337		4420									
4		# 184						3786			3786	4	PAID IN FULL MAY - 9 1955													
5		193						3972	100		4072	5	PAID IN FULL	MAY 31 1955	12019		4072									
6				# 287 333				14046	174		14220	6	1st Half Paid 2nd Half Paid	MAY 31 1955 SEP 8 1955	12018 13632		7115		7115							
7												7														
8												8														
9		# 79						1626			1626	9	1st Half Paid 2nd Half Paid	MAY 31 1955 SEP 8 1955	12018 13631		813		813							
10		183						3766	96		3862	10	1st Half Paid 2nd Half Paid	MAY 31 1955 OCT 1 1955	12018 13652		1931		1931							
11		230						4734	120		4854	11	PAID IN FULL	APR 19 1955	5151		4854									
12		90						1852	46		1898	12	PAID IN FULL	APR 19 1955			1898									
13		# 54						1112			1112	13	2nd Half Paid 1st Half Paid	OCT 19 1955 MAY 17 1955	14156 5324		556		556							
14				4150 333				10406	174		10580	14	2nd Half Paid 1st Half Paid	OCT 19 1955 MAY 17 1955	14156 5323		5540		5540							
15		# 64 107	Abate # 6522					1318 2202	66		1384 2268	15	Balance Paid 1st Half Paid	AUG 10 1955 MAY 17 1955	12777 5431		1189		1189							9.40 Abated
16		# 145 50						4014	26		4040	16	PAID IN FULL	MAY 31 1955	12020		4140									
17				# 1240 300				12194	156		12350	17	1st Half Paid 2nd Half Paid	MAY 31 1955 OCT 31 1955	12021 15939		6175		6175							
18		# 20						412			412	18	2nd Half Paid 1st Half Paid	OCT 19 1955 MAY 17 1955	14156 5329		206		206							
19				# 119 200				7204	104		7308	19	1st Half Paid Balance Paid	MAY 18 1955 AUG 8 1955	5002 12165		3700		3700							
20												20														
		# 482 1051 1533		# 794 = 1280 1166 = 2297 1964 = 3497				44350 31552 75902	1156		77058						4721.7		27901							9.40 Abate

Tabeda Pass | Tabeda Springs | Iron Point | Lindens Addition

Assessment Roll and Tax List of Real Property in the Town of Wabedo, Cass County, Minnesota, for Taxes for the Year 1954.

Form SCD (54) MUM-DATA COMPANY, MINNEAPOLIS

*Indicate Type of Property: R-Residential, C-Commercial, I-Industrial, U-Utility, F-Farm

	In Whose Name Assessed	To Whom Transferred		Description of Property: Subdivision	Sec. or Lot	Town or Block	Reg.	Number of Acres of Land: Acres	100ths	No. School District	Indicate Homestead Yes or No	Indicate Agricultural Yes or No	*Indicate Type of Property	True and Full Valuations: Land Exclusive of Structures and Improvements (Dollars)	Buildings and Other Structures (Dollars)	Machinery Permanently Attached to Real Estate (Dollars)	Total True and Full Value (Dollars)	Assessed Valuations: Rural: Homestead Up to $1,000 20% (Dollars)	Rural: Over $1,000 and Non-Homestead 33⅓% (Dollars)	All Other: Homestead Up to $1,000 25% (Dollars)	All Other: Over $1,000 and Non-Homestead 40% (Dollars)	All Other: Machinery Permanently Attached to Real Estate 33⅓% (Dollars)	Total Assessed Value (Dollars)	Total Assessed Value Equalized by the Board of Review (Dollars)	Final Equalized Value (Dollars)
	State of Minnesota		1	NE¼ of NE¼	23	140	28			Un															
	State of Minnesota		2	NW¼ of NE¼																					
	State of Minnesota		3	SW¼ of NE¼																					
	State of Minnesota		4	SE¼ of NE¼																					
	Thomas J. + Mae Rose McKenzie		5	Lot 3				37			no	yes	L	365	196		561		187				187		
	W. L. + Lucille H. S. Shoke		6	NE¼ of NW¼ Lot 1				43	75		"	"	R	528	600		1128		376				376		
			7	NW¼ of NW¼																					
	David A. Johnson		8	SW¼ of NW¼ Lot 2				38	75		"	"	R	469	245		714		238				238		
	State of Minnesota		9	SE¼ of NW¼																					
	Nancy A. Chapin et al		10	W½ of Lot 4 lying N. of Crow Lake less N. 20'				15	77		"	"	L	150	300		450		150				150		
	State of Minnesota		11	NE¼ of SW¼																					
			12	NW¼ of SW¼																					
	Andrew V. + Blanche H. Pearson		13	E½ of Lot 4 + 20' on N. edge of SW¼ of SW¼ W½ of Lot 4				18	53		no	yes	RC	270	351 350		971	124	117				241		
	Willets + Bernice F. Maile		14	Lots SE¼ of SW¼ less 1.47 acres				36	85		no	"	C	450	1152		1602		534				534		
			15																						
	State of Minnesota		16	NE¼ of SE¼																					
	State of Minnesota		17	NW¼ of SE¼																					
	Willets + Bernice F. Maile		18	SW¼ of SE¼				40			no	yes	T	198			198		66				66		
	State of Minnesota		19	SE¼ of SE¼																					
			20																						
	(Continued on next page)							232	65					2430	3148		5624	124	1668				1792		

Valuations by School Districts as Equalized by Department of Taxation

Sold for Taxes	District No. ..... Rate ..... Mills	District No. ..... Rate ..... Mills	District No. ..... Rate ..... Mills	District No. ..... Rate ..... Mills	District No. ..... Rate ..... Mills	Tax including State Homestead ..... Mills	State Tax on Non-Homestead 5.2 Mills	Special Taxes	Total Taxes
	Dollars	Dollars	Dollars	Dollars	Dollars	$ cts.	$ cts.	$ cts.	$ cts.
1									
2									
3									
4									
5	187					3848	98		3946
6	876					7738	196		7934
7									
8 SOLD FOR TAXES	238					4898	124		5022
9									
10	150					3088	78		3166
11									
12									
13				124		5442	62		5504
14				117		12055	278		12336
15				534					
16									
17									
18	66					1358	34		1392
19									
20									
	1017			124 = 124		17500			
				651 = 1668		20930	870		39300
	1017			775 = 1792		38430			

	Paid	When Paid: Month	Day	Year	Number of Receipt	March Settlement 1955 ($ cts.)	June Settlement 1955 ($ cts.)	Penalty ($ cts.)	November Settlement 1955 ($ cts.)	Penalty ($ cts.)	Collections to First Monday in January 1956 ($ cts.)	Penalty ($ cts.)	Delinquent on First Monday in January 1956 ($ cts.)	Total Delinquent Tax and Penalty ($ cts.)	Remarks
1															
2															
3															
4															
5	1st Half Paid	MAY	31	1955	12024		1923						1923	2170	
6	1st Half Paid / 2nd Half Paid	MAY / OCT	31 / 31	1955 / 1955	12022 / 13735		3867		3967						
7															
8													5022		
9															
10	PAID IN FULL	MAY	31	1955	12027		3166								
11															
12															
13	1st Half Paid / 2nd Half Paid	MAY / OCT	31 / 31	1955 / 1955	12026 / 13843		2752		2752						
14	1st Half Paid / 2nd Half Paid	MAY / SEP	31 / 3	1955 / 1955	12023 / 13932		6168		6168						
15															
16															
17															
18	1st Half Paid / 2nd Half Paid	MAY / SEP	31 / 3	1955 / 1955	12023 / 13932		696		696						
19															
20															
							17722		13583				6995		

Wabedo Pass
Wabedo Springs
Iron Point
Anders Addition

Assessment Roll and Tax List of Real Property in the Town of Wahedo, Cass County, Minnesota, for Taxes for the Year 1954.

Form 5CD (51) MILLS DATA COMPANY, MINNEAPOLIS

*Indicate Type of Property: R-Residential, C-Commercial, I-Industrial, U-Utility, F-Farm

	In Whose Name Assessed	To Whom Transferred	Description of Property: Subdivision	Sec. or Lot	Town or Block	Rng	Number of Acres of Land: Acres	100ths	No. School District	Indicate Homestead Tax Yes or No	Indicate Agricultural Tax Yes or No	*Indicate Type Property	True and Full Valuations: Land Exclusive of Structures and Improvements (Dollars)	Buildings and Other Structures (Dollars)	Machinery Permanently Attached to Real Estate (Dollars)	Total True and Full Value (Dollars)	Assessed Valuations: Rural: Homestead Up to $4,000 20% (Dollars)	Rural: Over $4,000 and Non-Homestead 33⅓% (Dollars)	All Other: Homestead Up to $1,000 25% (Dollars)	All Other: Over $1,000 and Non-Homestead 40% (Dollars)	All Other: Machinery Permanently Attached to Real Estate 33⅓% (Dollars)	Total Assessed Value (Dollars)	Total Assessed Value as Equalized by the Board of Review (Dollars)	Final Equalized Value (Dollars)
1	August Gordon		W 410' of Lot 4 lying South of NE¼ of NW¼ Co. Rd.	23	140	28	1.20		Wah	yes	yes	R	60	325		385	77					77		
2			NW¼ of NE¼																					
3			SW¼ of NE¼																					
4			SE¼ of NE¼																					
5	Earl E. + Winnie B. Chapman Theodore T. Jensen + Hattie V. Hansen		That part of the W½ of Lot 4 lying and ~~lying~~ S of the W 410' of S of 44				50		No	"	"	L	60	300		360		120				120		
6			NE¼ of NW¼																					
7			NW¼ of NW¼																					
8			SW¼ of NW¼																					
9			SE¼ of NW¼																					
10	Robt + Mercedes Allen Gideon W. + Martha A. Olson		4 acs of Lot 5				40		No	"	"	R	15	150		165		55				55		
11			NE¼ of SW¼																					
12			NW¼ of SW¼																					
13			SW¼ of SW¼																					
14			SE¼ of SW¼																					
15	Howard + Verna Claussen		1 acre of Lot 5				1		No	"	"	R	30	300		330		110				110		
16			NE¼ of SE¼																					
17	Willet + Bernice G. Nuite Edward W. + Margaret Mann		.57 acs of Lot 5 ~~NW¼ of SE¼~~				.57			yes	"	R	30	500		530	106					106		
18			SW¼ of SE¼																					
19			SE¼ of SE¼																					
20																								
							3.67						195	1575		1770	183	285				468		

Valuations by School Districts as Equalized by Department of Taxation

	Sold for Taxes	District No. ..... Rate ..... Mills (Dollars)	District No. ..... Rate ..... Mills (Dollars)	District No. ..... Rate ..... Mills (Dollars)	District No. ..... Rate ..... Mills (Dollars)	District No. ..... Rate ..... Mills (Dollars)	Tax including State Homestead ..... Mills ($ cts.)	State Tax on Non-Homestead 5.25 Mills ($ cts.)	Special Taxes ($ cts.)	Total Taxes ($ cts.)	Paid	When Paid: Month Day Year	Number of Receipt	March Settlement 1955 ($ cts.)	June Settlement 1955 ($ cts.)	Penalty ($ cts.)	November Settlement 1955 ($ cts.)	Penalty ($ cts.)	Collections to First Monday in January 1956 ($ cts.)	Penalty ($ cts.)	Delinquent on First Monday in January 1956 ($ cts.)	Total Delinquent Tax and Penalty ($ cts.)	Remarks
1		#77					1584			1584	PAID IN FULL	MAY 31 1955	6772		1584								
2																							
3																							
4																							
5		120					2470	62		2532	PAID IN FULL	FEB 16 1955	1237	2532									
6																							
7																							
8																							
9																							
10		55					1132	28		1160	PAID IN FULL	MAR 29 1955	5040		1160								
11																							
12																							
13																							
14																							
15		110					2264	58		2322	PAID IN FULL	MAY 31 1955	12025		2322								
16																							
17		#106					2182			2182	PAID IN FULL	SEP 26 1955	13857				2182	65					
18																							
19																							
20																							
		#183 285 468					9632	148		9780				2532	5066		2182						

Wahedo Pass | Wahedo Springs | Town Point | Sanders Addition

Assessment Roll and Tax List of Real Property in the Town of Wabedo, Cass County, Minnesota, for Taxes for the Year 1954.

Form SCD (54) [illegible]

*Indicate Type of Property: R-Residential, C-Commercial, I-Industrial, U-Utility, F-Farm

	IN WHOSE NAME ASSESSED	TO WHOM TRANSFERRED	DESCRIPTION OF PROPERTY: SUBDIVISION	Sec. or Lot	Town or Block	Rng	Number of Acres of Land: Acres	100ths	No. School District	Indicate Homestead Tax or No	Indicate Agricultural Total Tax or No	*Indicate Type of Property	TRUE AND FULL VALUATIONS: LAND Exclusive of Structures and Improvements	BUILDINGS and Other Structures	MACHINERY Permanently Attached to Real Estate	TOTAL True and Full Value	ASSESSED VALUATIONS: RURAL: Homestead Up to $4,000 20%	RURAL: Over $4,000 and Non-Homestead 33⅓%	ALL OTHER: Homestead Up to $4,000 25%	ALL OTHER: Over $4,000 and Non-Homestead 40%	MACHINERY Permanently Attached to Real Estate 33⅓%	TOTAL ASSESSED VALUE	Total Assessed Value as Equalized by the Board of Review	FINAL EQUALIZED VALUE
							Acres	100ths					Dollars	Dollars	Dollars	Dollars	Dollars	Dollars	Dollars	Dollars	Dollars	Dollars	Dollars	Dollars
1	State of Minnesota		NE¼ of NE¼ Lot 1	24	140	28																		
2	State of Minnesota		NW¼ of NE¼ Lot 2																					
3			SW¼ of NE¼																					
4			SE¼ of NE¼																					
5																								
6	State of Minnesota		NE¼ of NW¼ Lot 4																					
7	State of Minnesota		NW¼ of NW¼																					
8	State of Minnesota		SW¼ of NW¼																					
9	State of Minnesota		SE¼ of NW¼ Lot 3																					
10																								
11	State of Minnesota		NE¼ of SW¼																					
12	State of Minnesota		NW¼ of SW¼																					
13	State of Minnesota		SW¼ of SW¼																					
14	State of Minnesota		SE¼ of SW¼																					
15																								
16	State of Minnesota		NE¼ of SE¼ Lot 5																					
17	State of Minnesota		NW¼ of SE¼																					
18	State of Minnesota		SW¼ of SE¼																					
19	State of Minnesota		SE¼ of SE¼																					
20																								

	SOLD FOR TAXES	VALUATIONS BY SCHOOL DISTRICTS AS EQUALIZED BY DEPARTMENT OF TAXATION: District No. ..... Rate ..... Mills	District No. ..... Rate ..... Mills	District No. ..... Rate ..... Mills	District No. ..... Rate ..... Mills	District No. ..... Rate ..... Mills	District No. ..... Rate ..... Mills	Tax including State Homestead ..... Mills	State Tax on Non-Homestead ..... Mills	SPECIAL TAXES	TOTAL TAXES		PAID	WHEN PAID: Month	Day	Year	Number of Receipt	March Settlement 1955	June Settlement 1955	Penalty	November Settlement 1955	Penalty	Collections to First Monday in January 1956	Penalty	Delinquent on First Monday in January 1956	Total Delinquent Tax and Penalty	REMARKS
		Dollars	Dollars	Dollars	Dollars	Dollars	Dollars	$ cts.	$ cts.	$ cts.	$ cts.							$ cts.	$ cts.	$ cts.	$ cts.	$ cts.	$ cts.	$ cts.	$ cts.	$ cts.	$ cts.	
1													1															
2													2															
3													3															
4													4															
5													5															
6													6															
7													7															
8													8															
9													9															
10													10															
11													11															
12													12															
13													13															
14													14															
15													15															
16													16															
17													17															
18													18															
19													19															
20													20															

Wabedo Pass

Wabedo Springs

Town Pointe

Junders Addition

Assessment Roll and Tax List of Real Property in the Town of Wabedo, Cass County, Minnesota, for Taxes for the Year 1954.

Form SCD (54) WILLIS DAVIS COMPANY, MINNEAPOLIS

*Indicate Type of Property: R-Residential, C-Commercial, I-Industrial, U-Utility, F-Farm

	In Whose Name Assessed	To Whom Transferred	Description of Property: Subdivision	Sec. Lot	Town Block	Rng	Number of Acres of Land: Acres	100ths	No. School District	Indicate Homestead Tax or No	Indicate Agricultural Tax or No	*Indicate Type of Property	True and Full Valuations: Land Exclusive of Structures and Improvements (Dollars)	Buildings and Other Structures (Dollars)	Machinery Permanently Attached to Real Estate (Dollars)	Total True and Full Value (Dollars)	Assessed Valuations: Rural: Homestead Up to $1,000 20% (Dollars)	Rural: Over $4,000 and Non-Homestead 33⅓% (Dollars)	All Other: Homestead Up to $1,000 25% (Dollars)	All Other: Over $4,000 and Non-Homestead 40% (Dollars)	Machinery Permanently Attached to Real Estate 33⅓% (Dollars)	Total Assessed Value (Dollars)	Total Assessed Value as Equalized by the Board of Review (Dollars)	Final Equalized Value (Dollars)
1	State of Minnesota		NE¼ of NE¼ Lot 1	25	140	28			Un															
2	State of Minnesota		NW¼ of NE¼																					
3	State of Minnesota		SW¼ of NE¼																					
4			SE¼ of NE¼																					
5																								
6	State of Minnesota		NE¼ of NW¼																					
7	State of Minnesota		NW¼ of NW¼																					
8	State of Minnesota		SW¼ of NW¼																					
9	State of Minnesota		SE¼ of NW¼																					
10																								
11	State of Minnesota		NE¼ of SW¼																					
12	Marion & Myrtle Lott		NW¼ of SW¼				40			Upsey	yes	R	240	250		490	98					98		
13	" "		SW¼ of SW¼				40			"	"	T	200			200	40					40		
14	August Gordon		SE¼ of SW¼				40			no	"	T	210			210			70			70		
15																								
16	State of Minnesota		NE¼ of SE¼ Lot 2																					
17	J. E. Alsop		NW¼ of SE¼				40			yes	"	T	270			270	54					54		
18	" "		SW¼ of SE¼				40			"	"	T	240	120		360	72					72		
19			SE¼ of SE¼																					
20																								
							200						1160	370		1530	264	70				334		

Cass County, Minnesota, for Taxes for the Year 1954.

	Sold for Taxes	Valuations by School Districts as Equalized by Department of Taxation: District No. ..... Rate ..... Mills	District No. ..... Rate ..... Mills	District No. ..... Rate ..... Mills	District No. ..... Rate ..... Mills	District No. ..... Rate ..... Mills	District No. ..... Rate ..... Mills	Tax including State Homestead ..... Mills	State Tax on Non-Homestead 5.24 Mills	Special Taxes	Total Taxes	Paid	When Paid: Month Day Year	Number of Receipt	March Settlement 1955	June Settlement 1955	Penalty	November Settlement 1955	Penalty	Collections to First Monday in January 1956	Penalty	Delinquent on First Monday in January 1956	Penalty	Total Delinquent Tax and Penalty	Remarks
		Dollars	Dollars	Dollars	Dollars	Dollars	Dollars	$ cts.	$ cts.	$ cts.	$ cts.				$ cts.	$ cts.	$ cts.	$ cts.	$ cts.	$ cts.	$ cts.	$ cts.	$ cts.	$ cts.	
1																									
2																									
3																									
4																									
5																									
6																									
7																									
8																									
9																									
10																									
11																									
12		# 98						2016			2016	PAID IN FULL	MAY 31 1955	6773		27.85									
13		# 40						824			824	PAID IN FULL	MAY 31 1955												
14		70						1440	36		1476	PAID IN FULL	MAY 31 1955	6772		14.76									
15																									
16																									
17	SOLD FOR TAXES	# 54						1112			1112	PAID IN FULL	NOV. 27 1955	6059						25.94	2.08				
18	SOLD FOR TAXES	# 72						1482			1482	PAID IN FULL	NOV. 27 1955												
19																									
20																									
		# 264 70 334						6874	36		6910					43.16				25.94					

Wabedo Pass

Wabedo Springs

Iron Point

Sanders Addition

Assessment Roll and Tax List of Real Property in the Town of Wabedo, Cass County, Minnesota, for Taxes for the Year 1954.

Form 3CD (54) WILLIAMS PRINTING, MINNEAPOLIS

*Indicate Type of Property: R-Residential, C-Commercial, I-Industrial, U-Utility, F-Farm

	In Whose Name Assessed	To Whom Transferred	Description of Property: Subdivision	Sec. or Lot	Town or Block	Reg	Number of Acres of Land: Acres	100ths	No. School District	Indicate Homestead Tax Ba	Indicate Agricultural Tax Ba	*Indicate Type Property	True and Full Valuations: Land Exclusive of Structures Used for Improvements (Dollars)	Buildings and Other Structures (Dollars)	Machinery Permanently Attached to Real Estate (Dollars)	Total True and Full Value (Dollars)	Assessed Valuations: Rural: Homestead Up to $4,000 20% (Dollars)	Rural: Over $4,000 and Non-Homestead 33⅓% (Dollars)	All Other: Homestead Up to $4,000 25% (Dollars)	All Other: Over $4,000 and Non-Homestead 40% (Dollars)	All Other: Machinery Permanently Attached to Real Estate 33⅓% (Dollars)	Total Assessed Value (Dollars)	Total Assessed Value as Equalized by the Board of Review (Dollars)	Final Equalized Value (Dollars)
	State of Minnesota																							
1	James C. Marsh		NE¼ of NE¼	26	140	28																		
2			W½ of NE¼ lying N of Co Rd							no	yes	R	234	550		789		263				263		
3	Lee E. Grover		NW¼ of NW¼				53																	
			W½ of NE¼ lying S of Co Rd							11	"	T	240			240		80				80		
	State of Minnesota																							
4			SE¼ of NE¼																					
5	Earl G. & Winnie E. Chapman, Theo. F. Jensen & Billie J. Hansen		Lot 1				20			11		T	21			21		7				7		
6	~~Fred & Frances Fedorowicz~~ Fred & Lois Becker		NW¼ of NW¼ Lots 2 & 3 S 15 rds				28.70			no yes	no	C	280	300 300		580	116	100				216		
7			NW¼ of NW¼																					
8	Walter S. C. Becker		SW¼ of NW¼ Lot 4				20.40			no	yes	T	300			300		100				100		
9	" " A.W.4 Margaret Kane		SE¼ of NW¼ Lot 1 less 5 acres				32.90			11	"	T	300			300		100				100		
10	R. W. Mason		About 5 acres of Lot 3				5			11	"	h	75			75		25				25		
	State of Minnesota																							
11			NE¼ of SW¼ Lots																					
12			NW¼ of SW¼																					
13	Bessie L. Stafford		SW¼ of SW¼ Lot 6				43.80			11	"	T	600			600		200				200		
14			SE¼ of SW¼																					
15	Arthur C. Cruse		S 15 rds of Lot 2							no	"	T	51	75		126		42				42		
16	George H. Marsh		NE¼ of SE¼				39.70			11	"	T	240			240		80				80		
17	" "		NW¼ of SE¼				40			11	"	T	240			240		80				80		
	State of Minnesota																							
18			SW¼ of SE¼																					
	State of Minnesota																							
19			SE¼ of SE¼																					
20																								
							291.70						2586	1225		3811	116	1077				1193		

Valuations by School Districts as Equalized by Department of Taxation

	Sold for Taxes	District No. ..... Rate ..... Mills	Dollars	District No. ..... Rate ..... Mills	Dollars	District No. ..... Rate ..... Mills	Dollars	District No. ..... Rate ..... Mills	Dollars	District No. ..... Rate ..... Mills	Dollars	Tax Including State Homestead ..... Mills $ cts.	State Tax on Non-Homestead 5.22 / 2.12 Mills $ cts.	Special Taxes $ cts.	Total Taxes $ cts.
1															
2	Sold for Taxes		263									54.12	1.38		55.50
3			80									16.46	.42		16.88
4															
5			7									1.44	.04		1.48
6							#116					48.78	.52		49.30
7							100								
8			100									20.58	.52		21.10
9			100									20.58	.52		21.10
10			25									5.14	.14		5.28
11															
12															
13	Sold for Taxes		200									41.16	1.04		42.20
14															
15			42									8.64	.22		8.86
16	Sold for Taxes		80									16.46	.42		16.88
17	Sold for Taxes		80									16.46	.42		16.88
18															
19															
20															
			977				#116 = 116			na		48.78			
							100 = 1077					201.04	.564		255.46
			977				216 = 1193					249.82			

	Paid	When Paid Month Day Year	Number of Receipt	March Settlement 1955 $ cts.	June Settlement 1955 $ cts.	Penalty $ cts.	November Settlement 1955 $ cts.	Penalty $ cts.	Collections to First Monday in January 1956 $ cts.	Penalty $ cts.	Delinquent on First Monday in January 1956 $ cts.	Total Delinquent Tax and Penalty $ cts.	Remarks
1													
2											55.50		
3	PAID IN FULL	APR 18 1955	4934		16.88								
4													
5	PAID IN FULL	FEB 16 1955	1237	1.48									
6	PAID IN FULL	APR 18 1955	5134		49.30								
7													
8	PAID IN FULL	MAY 31 1955	1234		42.20								
9	PAID IN FULL	MAY 31 1955											
10	PAID IN FULL	MAY 31 1955	1237		5.28								
11													
12													
13											42.20		
14													
15												8.86	9.75
16	PAID IN FULL	OCT 13 1955	1238				33.76	1.18					
17	PAID IN FULL	OCT 13 1955	1238										
18													
19													
20													
				1.48	113.66		33.76				106.56		

Tabedo Pass | Tabedo Springs | Tom Point | Thunders Addition

Assessment Roll and Tax List of Real Property in the Town of Wabedo, Cass County, Minnesota, for Taxes for the Year 1954.

Form SCD (34) with five column statement

*Indicate Type of Property: R-Residential, C-Commercial, I-Industrial, U-Utility, F-Farm

	In Whose Name Assessed	To Whom Transferred	Description of Property: Subdivision	Sec. or Lot	Town or Block	Rng	Number of Acres of Land (Acres / 100ths)	No. School District	Indicate Homestead Tax or No	Indicate Agricultural Tax or No	*Indicate Type of Property	True and Full Valuations: Land Exclusive of Structures and Improvements (Dollars)	Buildings and Other Structures (Dollars)	Machinery Permanently Attached to Real Estate (Dollars)	Total True and Full Value (Dollars)	Assessed Valuations: Rural: Homestead Up to $4,000 20% (Dollars)	Rural: Over $4,000 and Non-Homestead 33⅓% (Dollars)	All Other: Homestead Up to $4,000 25% (Dollars)	All Other: Over $4,000 and Non-Homestead 40% (Dollars)	All Other: Machinery Permanently Attached to Real Estate 33⅓% (Dollars)	Total Assessed Value (Dollars)	Total Assessed Value as Equalized by the Board of Review (Dollars)	Final Equalized Value (Dollars)
1			NE¼ of NE¼	27	140	28																	
2			NW¼ of NE¼																				
3			SW¼ of NE¼																				
4	Earl Crommett		~~SE¼ of NE¼~~ Lot 2				60		no	yes	L	30			30		10				10		
5																							
6			NE¼ of NW¼																				
7			NW¼ of NW¼																				
8			SW¼ of NW¼																				
9			SE¼ of NW¼																				
10	Mr. & Mrs. Gronson		E 270' of W 734' of Lot 7				5		no	"	L	109	350		459		153				153		
11	Alfred A. + Dorothy A. Sigtyle; Coleman E. + Dorothy Gustes		NE¼ of SW¼ S of 330' Lot 7 less westerly 464' + less				58.50		no	"	T	780			780		260				260		
12	Norman J. Rogers		NW¼ of SW¼ E 270' of W 734'				19.75		"	no	C ✓	399	1500		1899		633				633		
13	G. R. + I. A. McCintock		SW¼ of SW¼ Lot 6				37.25		"	yes	T	270			270		90				90		
14			SE¼ of SW¼																				
15	James E. + Alberta J. Brunne; Robert E. + Cora E. Hanley		Westerly 464' of Lot 7				25		"	no	T ✓	240	300		540		180				180		
16			NE¼ of SE¼																				
17			NW¼ of SE¼																				
18	Fred H. + Joyce Schwartz		~~SW¼ of SE¼~~ Lot 4				27.50		"	yes	C	336	225		561		187				187		
19	Theodore Hill		~~SE¼ of SE¼~~ Lot 3				1		"	"	T	30			30		10				10		
20	Fred H. Schwartz		E 330' of Lot 5						no	"	L	60			60		20				20		
	(Continued on next page)						174.60					2254	2375		4629		1543				1543		

	Sold for Taxes	Valuations by School Districts as Equalized by Department of Taxation: District No. 1 Rate 22.4 Mills (Dollars)	District No. ..... Rate ..... Mills (Dollars)	District No. 2 Rate 22.4 Mills (Dollars)	District No. ..... Rate ..... Mills (Dollars)	District No. ..... Rate ..... Mills (Dollars)	Tax Including State Homestead ..... Mills ($ cts.)	State Tax on Non-Homestead 5.22 Mills ($ cts.)	Special Taxes ($ cts.)	Total Taxes ($ cts.)	Paid	When Paid (Month Day Year)	Number of Receipt	March Settlement 1955 ($ cts.)	June Settlement 1955 ($ cts.)	Penalty ($ cts.)	November Settlement 1955 ($ cts.)	Penalty ($ cts.)	Collections to First Monday in January 1956 ($ cts.)	Penalty ($ cts.)	Delinquent on First Monday in January 1956 ($ cts.)	Total Delinquent Tax and Penalty ($ cts.)	Remarks
1																							
2																							
3																							
4		10					206	06		212	PAID IN FULL	MAY 31 1955	11966		212								
5																							
6																							
7																							
8																							
9																							
10	Sold for Taxes	153					3148	80		3228	PAID IN FULL	MAY 31 1955	12033		3228								
11		260					5352	136		5488	2nd Half Paid / 1st Half Paid	OCT 4 1955 / APR 4 1955	12034 / 12034		2744		2744						
12	Sold for Taxes			033			142.94	3.30		146.24	1st Half Paid	SEP 6 1955	12440				73.12	4.38			73.12	8.43	
13		90					1852	46		1898	1st Half Paid / 2nd Half Paid	MAY 31 1955 / OCT 31 1955	12233 / 12233		949		949						
14																							
15				180			4064	94		4158	PAID IN FULL	MAY 31 1955	12032		4158								
16																							
17																							
18		187					3848	98		3946	PAID IN FULL	MAY 31 1955	12068		3946								
19	Sold for Taxes	10					206	06		212											212	2.33	
20		20					412	10		422	PAID IN FULL	MAY 31 1955	12068		422								
		730		813 = 1543			18358 / 15024 / 33382	806		34188					15657		11005				7554		

Assessment Roll and Tax List of Real Property in the Town of Wabedo

Indicate Type of Property: R-Residential, C-Commercial, I-Industrial, U-Utility, F-Farm

Form SCD (54) MUR-NYE BISHOP, MINNEOPOLIS

IN WHOSE NAME ASSESSED	TO WHOM TRANSFERRED	DESCRIPTION OF PROPERTY (SUBDIVISIONS, LOTS, BLOCKS, TOWNSHIPS, RANGES, ETC.)	ASSESSED VALUATIONS: RURAL Homestead Up to $1,000 20%	RURAL Over $4,000 and Non-Homestead 33⅓%	ALL OTHER Homestead Up to $4,000 25%	ALL OTHER Over $4,000 and Non-Homestead 40%	MACHINERY Permanently Attached to Real Estate 33⅓%	TOTAL ASSESSED VALUE	Total Assessed Value as Equalized by the Board of Review	FINAL EQUALIZED VALUE
			Dollars	Dollars	Dollars	Dollars	Dollars	Dollars	Dollars	Dollars
Halvor Robberstad		Strip 200' wide of Lot 8 between lake lying adjacent to and S" of a line par 11h0' distant from SW line of Lot 1, Pl Wabedo Pass.		10				10		
Verlanty & Robberstad		3 SW¼ of N All that part of Lot 8 lying SW is parallel to and 13h0' distan Plat of Wabedo Pass. Less the W. to Oltmans 2.5		263				263		
Adolph E. & Effie L. Starck		6 NE¼ of N A strip 87½' wide of Lot 8, lying extended line parallel to and 20 Lot 1, Plat of Wabedo Pass, Les		97				97		
Lloyd M. & Rose Thorburn		8 SW¼ of N A strip 300' wide between lake parallel to & 266' from extend of Wabedo Pass.		16				16		
Lloyd M. & Rose Thorburn		11 NW¼ of S Strip 200' wide of lot 8 lying road, and being parallel to and of lot 1, Plat of Wabedo Pass. 1 wide of lot 8 lying between ro of lot 8 and being parallel to tended SW line of lot 1, Plat o		229				229		
Sim Castle		12 SW¼ of SE Strip 100' wide of lot 8 lying be line of lot 8 and being parallel tended SW line of lot 1, Plat of Strip 200' Wide of lot 8 between ro Lot 8 and lying adjacent to and parallel to and 11h0' distant from of Wabedo Pass.		20				20		
Harm Oltmans		The west 235' of Lot 8, 27-140-28 extended from Wabedo Lake on the south and running North approximately 400' to the pot hole, containing 2 acres more or less.	2	70	61	800		861		287
			47	17	717	2562		3279	263	659

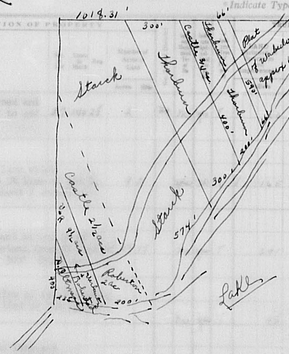

Lost Lot 8
27-140-28
4467 acs.

	SOLD FOR TAXES	VALUATIONS BY SCHOOL DISTRICTS AS EQUALIZED BY DEPARTMENT OF TAXATION: District No. 2 Rate 22.2 Mills	District No. Rate Mills	District No. Rate Mills	District No. Rate Mills	District No. Rate Mills	Tax including State Homestead	State Tax on Non-Homestead 5.25 Mills	SPECIAL TAXES	TOTAL TAXES	PAID	WHEN PAID (Month Day Year)	Number of Receipt	March Settlement 1955	June Settlement 1955	Penalty	November Settlement 1955	Penalty	Collections to First Monday in January 1956	Penalty	Delinquent on First Monday in January 1956	Penalty	Total Delinquent Tax and Penalty	REMARKS
		Dollars	Dollars	Dollars	Dollars	Dollars	Dollars	$ cts.	$ cts.	$ cts.				$ cts.	$ cts.	$ cts.	$ cts.	$ cts.	$ cts.	$ cts.	$ cts.	$ cts.	$ cts.	
1		10					206	06		212	PAID IN FULL	MAY 31 1955	2037		212									
2																								
3																								
4			4263			-	5938			5938	PAID IN FULL	MAY 31 1955	2037		5938									
5																								
6																								
7		97					1996	50		2046	PAID IN FULL	MAY 31 1955	2037		2046									
8																								
9																								
10		16					330	08		338	PAID IN FULL	MAY 31 1955	2037		338									
11																								
12		229					4714	120		4834	PAID IN FULL	MAY 31 1955	2037		4834									
13																								
14																								
15																								
16																								
17	SOLD FOR TAXES	20					412	10		422	PAID IN FULL	JUN 20 1955	8273				422	06						
18																								
19																								
20		287	# 263 = 263	na			5906	150		6056	PAID IN FULL	MAY 31 1955	2036		6056									
		659	= 659				5938																	
							13569	344		19846					19924		422							
		659	263 = 922				19502																	

Wabedo Pass | Wabedo Springs | Iona Point | Manders Addition

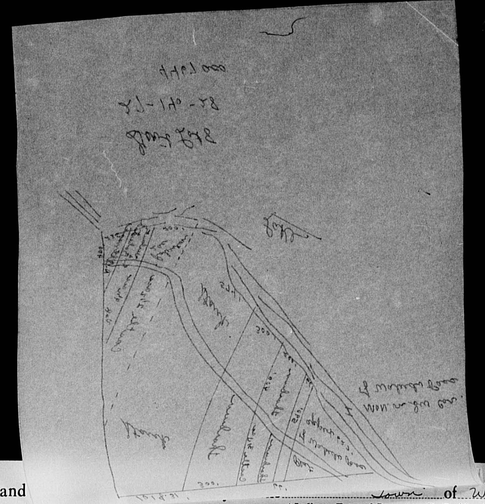

Assessment Roll and ..... Town of Wabedo ....., Cass County, Minnesota, for Taxes for the Year 1954.

Form SCD (54) 3M-8-54 Sherman, Minneapolis

*Indicate Type of Property: R - Residential, C - Commercial, I - Industrial, U - Utility, F - Farm

In whose name assessed	To whom transferred	Description of property: Subdivision	Sec. or Lot	Town or Block	Rng	Number of Acres of Land (Acres / 100ths)	No. School District	Indicate Homestead Tax or No	Indicate Agricultural Tax or No	* Indicate Type of Property	True and Full Valuations: Land Exclusive of Structures and Improvements (Dollars)	Buildings and Other Structures (Dollars)	Machinery Permanently Attached to Real Estate (Dollars)	Total True and Full Value (Dollars)	Assessed Valuations: Rural Homestead Up to $4,000 20% (Dollars)	Rural Over $4,000 and Non-Homestead 33⅓% (Dollars)	All Other Homestead Up to $4,000 25% (Dollars)	All Other Over $4,000 and Non-Homestead 40% (Dollars)	Machinery Permanently Attached to Real Estate 33⅓% (Dollars)	Total Assessed Value (Dollars)	Total Assessed Value as Equalized by the Board of Review (Dollars)	Final Equalized Value (Dollars)	Sold for Taxes (Dollars)	Validations by School Districts as Equalized by Department of Taxation: District No. ..... Rate ..... Mills (Dollars)	District No. ..... Rate ..... Mills (Dollars)	District No. ..... Rate ..... Mills (Dollars)	District No. ..... Rate ..... Mills (Dollars)	Tax including State Homestead ..... Mills ($ cts.)	State Tax on Non-Homestead 5.25 Mills ($ cts.)	Special Taxes ($ cts.)	Total Taxes ($ cts.)	Paid	When Paid (Month Day Year)	Number of Receipt	March Settlement 1955 ($ cts.)	June Settlement 1955 ($ cts.)	Penalty ($ cts.)	November Settlement 1955 ($ cts.)	Penalty ($ cts.)	Collections to First Monday in January 1956 ($ cts.)	Penalty ($ cts.)	Delinquent on First Monday in January 1956 ($ cts.)	Penalty ($ cts.)	Total Delinquent Tax and Penalty ($ cts.)	Remarks
Halvor Robberstad		Strip 200' wide of Lot 8 between lake and road and lying adjacent to and S'ly of a line parallel to and 1140' distant from SW line of Lot 1, Plat of Wabedo Pass.	27	140	28	2	70	no	yes	F	20			20			10					10			10				2.06	06		2.12	PAID IN FULL	MAY 31 1955	2037		2.12										
Verlauty & Robberstad		3 SW¼ of NE¼ All that part of Lot 8 lying SW of a line which is parallel to and 1340' distant from SW line of Lot 1, Plat of Wabedo Pass. Less the W. 235' (about 2 acres) to Oltmans 2.5	9	5			yes	no	R	1	165	1150		1315	263						263			263				54.38			54.38	PAID IN FULL	MAY 31 1955	2037		54.38										
Adolph E. & Effie L. Starck		6 NE¼ of NW¼ A strip 874' wide of Lot 8, lying adjacent to and SW of extended line parallel to and 266' distant from SW line of Lot 1, Plat of Wabedo Pass, Less E'ly 300' 29.17 Acs.	29	17			no	yes	T		291			291		97					97			97				19.46	50		20.46	PAID IN FULL	MAY 31 1955	2038		20.46										
Lloyd M. & Rose Thorburn		8 SW¼ of NW¼ A strip 300' wide between lake & N. line of lot 8 & being parallel to & 266' from extended SW line of lot 1, Plat of Wabedo Pass.					no	yes	T		48			48		16					16			16				3.30	08		3.38	PAID IN FULL	MAY 31 1955	2031		3.38										
Lloyd M. & Rose Thorburn		" " SW¼ of NW¼ Strip 200' wide of lot 8 lying between lake and road, and being parallel to and 66' from SW line of lot 1, Plat of Wabedo Pass. 1.39 acs. Strip 100' wide of lot 8 lying between road and north line of lot 8 and being parallel to and 66' from extended SW line of lot 1, Plat of Wabedo Pass. .61 Acs.				2	no	"	R		62	625		687		229					229			229				47.14	120		48.34	PAID IN FULL	MAY 31 1955	2031		48.34										
Elm Castle		Strip 100' wide of lot 8 lying between road and north line of lot 8 and being parallel to and 166' from extended SW line of lot 1, Plat of Wabedo Plat. Strip 200' Wide of lot 8 between road and west line of Lot 8 and lying adjacent to and SW of an extended line parallel to and 1140' distant from SW line of Lot 1, Plat of Wabedo Pass. SW¼ of SE¼				2.5	no	"	T		60			60		20					20			20				4.12	10		4.22	PAID IN FULL	JUN 20 1955	8273				4.22	06							
Harm Oltmans		The west 235' of Lot 8, 27-140-28 extended from Wabedo Lake on the south and running North approximately 400' to the pot hole, containing 2 acres more or less.				2	no	"	L		61	800		861		287					287			287				59.06	150		60.56	PAID IN FULL	MAY 31 1955	2033		60.56										
						49.17					717	2575		3292	263	659				922			922				135.69	344		198.46					197.34		4.22								
																659				659							195.02																				

PAID FOR TAXES

* 263 = 263 no
= 659
263 = 922

Wabedo Pass | Wabedo Springs | Town Points | Flanders Addition

Assessment Roll and Tax List of Real Property in the Town of Waseda, Cass County, Minnesota, for Taxes for the Year 1954.

Form 5CD (54) WILDE-DEVE COMPANY, MINNEAPOLIS

*Indicate Type of Property: R-Residential, C-Commercial, I-Industrial, U-Utility, F-Farm

	In whose name assessed	To whom transferred	Description of property: Subdivision	Sec. or Lot	Town or Block	Rng	Number of Acres of Land: Acres	100ths	No. School District	Indicate Homestead Tax or No	Indicate Agricultural Tax or No	Indicate Type of Property	True and Full Valuations: Land Exclusive of Structures and Improvements (Dollars)	Buildings and Other Structures (Dollars)	Machinery Permanently Attached to Real Estate (Dollars)	Total True and Full Value (Dollars)	Assessed Valuations: Rural: Homestead Up to $4,000 20% (Dollars)	Rural: Over $4,000 and Non-Homestead 33⅓% (Dollars)	All Other: Homestead Up to $4,000 25% (Dollars)	All Other: Over $4,000 and Non-Homestead 40% (Dollars)	Machinery Permanently Attached to Real Estate 33⅓% (Dollars)	Total Assessed Value (Dollars)	Total Assessed Value as Equalized by the Board of Review (Dollars)	Final Equalized Value (Dollars)
1	Wm. C. & Louise O. Hampman		NE¼ of NE¼	38	140	28	40		1	no	no	T	180			180		60				60		
2	State of Minnesota		NW¼ of NE¼																					
3	G. R. Lincoln	Carl E. Chapman	SW¼ of NE¼ Lot 4		11	"	T						780			780		260				260		
4	Geo. & Stella Lincoln		SE¼ of NE¼ Lot 5		11	"	T						435			435		145				145		
5																								
6	L. E. Belman		NE¼ of NW¼ Lot 1		11	"	L						368	400		768		256				256		
7	" "		NW¼ of NW¼ Lot 2		11	"	T						390			390		130				130		
8	" "		SW¼ of NW¼		11	"	T						240			240		80				80		
9	" "		SE¼ of NW¼		11	"	T						240			240		80				80		
10																								
11	John Kennedy & Mrs. Nora Fisher		NE¼ of SW¼ Lot 5		11	"	T						600			600		200				200		
12	State of Minnesota		NW¼ of SW¼																					
13	Elmer L. & Mildred M. Gove		SW¼ of SW¼ Lot 6		11	"	R						420	249		669		223				223		
14			SE¼ of SW¼																					
15																								
16	Geo. & Stella Lincoln		NE¼ of SE¼ Lot 7		11	"	T						480			480		160				160		
17			NW¼ of SE¼																					
18			SW¼ of SE¼																					
19			SE¼ of SE¼																					
20																								
							394	50					4132	649		4782		1594				1594		

	Sold for Taxes	Valuations by School Districts as Equalized by Department of Taxation: District No. 1 Rate 20.8 Mills	District No.	District No.	District No.	District No.	Tax including State Homestead	State Tax on Non-Homestead 6.25 Mills	Special Taxes	Total Taxes	Paid	When Paid (Month Day Year)	Number of Receipt	March Settlement 1955	June Settlement 1955	Penalty	November Settlement 1955	Penalty	Collections to First Monday in January 1956	Penalty	Delinquent on First Monday in January 1956	Penalty	Total Delinquent Tax and Penalty	Remarks
		Dollars	Dollars	Dollars	Dollars	Dollars	$ cts.	$ cts.	$ cts.	$ cts.				$ cts.	$ cts.	$ cts.	$ cts.	$ cts.	$ cts.	$ cts.	$ cts.	$ cts.	$ cts.	
1			60				1234	32		1266	2nd Half Paid 1st Half Paid	OCT 10 1955 MAY 17 1955	14456 5429		633		633							
2																								
3			260				5352	136		5488	PAID IN FULL	JAN 21 1955		54 88										
4			145				2984	76		3060	PAID IN FULL	JAN 21 1955	79	30 60										
5																								
6			256				5268	134		5402	2nd Half Paid 1st Half Paid	OCT 4 1955 MAY 31 1955			2701		2701							
7			130				2676	68		2744	2nd Half Paid 1st Half Paid	OCT 4 1955 MAY 31 1955	13811		1372		1372							
8			80				1646	42		1688	2nd Half Paid 1st Half Paid	OCT 4 1955 MAY 31 1955	12017		844		844							
9			80				1646	42		1688	2nd Half Paid 1st Half Paid	OCT 4 1955 MAY 31 1955			844		844							
10																								
11			200				4116	104		4220	PAID IN FULL	MAY 31 1955	12040		4220									
12																								
13			223				4590	116		4706	PAID IN FULL	MAY 31 1955	12039		4706									
14																								
15																								
16			160				3292	84		3376	PAID IN FULL	FEB 2 1955	342	33 76										
17																								
18																								
19																								
20																								
			1594				32804	834		33638				1124	15321		6394							

Tabeido Pass | Tabeido Springs | Tome Point | Sanders Addition

Assessment Roll and Tax List of Real Property in the Lowry of Wabedo, Cass County, Minnesota, for Taxes for the Year 1954.

Form SCD (54) WILDE-EYE COMPANY, MINNEAPOLIS

*Indicate Type of Property: R-Residential, C-Commercial, I-Industrial, U-Utility, F-Farm

	In Whose Name Assessed	To Whom Transferred	Description of Property: Subdivision	Sec. or Lot	Town or Block	Rng	Number of Acres of Land: Acres	Number of Acres of Land: Units	No. School District	Indicate Homestead Yes or No	Indicate Agricultural Yes or No	Indicate Type of Property*	True and Full Valuations: Land Exclusive of Structures and Improvements (Dollars)	Buildings and Other Structures (Dollars)	Machinery Permanently Attached to Real Estate (Dollars)	Total True and Full Value (Dollars)	Assessed Valuations: Rural: Homestead Up to $4,000 20% (Dollars)	Rural: Over $4,000 and Non-Homestead 33⅓% (Dollars)	All Other: Homestead Up to $4,000 25% (Dollars)	All Other: Over $4,000 and Non-Homestead 40% (Dollars)	Machinery Permanently Attached to Real Estate 33⅓% (Dollars)	Total Assessed Value (Dollars)	Total Assessed Value as Equalized by the Board of Review (Dollars)	Final Equalized Value (Dollars)
1	State of Minnesota		NE¼ of NE¼	29	130	25			Wx															
2	State of Minnesota		NW¼ ~~of NE¼~~ Lot 4																					
3	State of Minnesota		SW¼ of NE¼																					
4	State of Minnesota		SE¼ of NE¼																					
5																								
6	State of Minnesota		~~NE¼ of NW¼~~ Lot 1																					
7			NW¼ of NW¼																					
8	Raymond & Margaret Lyarette		SW¼ ~~of NW¼~~ Lot 2				36	30		no	yes	F	360			360		120				120		
9	State of Minnesota		~~SE¼ of NW¼~~ Lot 3																					
10																								
11	State of Minnesota		NE¼ of SW¼																					
12	State of Minnesota		NW¼ of SW¼																					
13	State of Minnesota		SW¼ of SW¼																					
14	State of Minnesota		SE¼ of SW¼																					
15																								
16	State of Minnesota		NE¼ of SE¼																					
17	State of Minnesota		NW¼ of SE¼																					
18	State of Minnesota		SW¼ of SE¼																					
19	Pat Henry		SE¼ of SE¼				40			no	"	F	240			240		80				80		
20																								
							76	30					600			600		200				200		

	Sold for Taxes	Valuations by School Districts as Equalized by Department of Taxation: District No. ..... Rate ..... Mills	District No. ..... Rate ..... Mills	District No. ..... Rate ..... Mills	District No. ..... Rate ..... Mills	District No. ..... Rate ..... Mills	Tax including State Homestead ..... Mills	State Tax on Non-Homestead 5.2¾ Mills	Special Taxes	Total Taxes	Paid	When Paid: Month	Day	Year	Number of Receipt	March Settlement 1955	June Settlement 1955	Penalty	November Settlement 1955	Penalty	Collections to First Monday in January 1956	Penalty	Delinquent on First Monday in January 1956	Total Delinquent Tax and Penalty	Remarks
		Dollars	Dollars	Dollars	Dollars	Dollars	$ cts.	$ cts.	$ cts.	$ cts.						$ cts.	$ cts.	$ cts.	$ cts.	$ cts.	$ cts.	$ cts.	$ cts.	$ cts.	
1																									
2																									
3																									
4																									
5																									
6																									
7																									
8		120					2470	62		2532	PAID IN FULL	MAY	31	1955	2142		2532								
9																									
10																									
11																									
12																									
13																									
14																									
15																									
16																									
17																									
18																									
19		80					1646	42		1688	PAID IN FULL	FEB	28	1955	3261	1688									
20																									
		200					4116	104		4220						1688	2532								

Assessment Roll and Tax List of Real Property in the Town of Wabedo

*Indicate Type of Property: R-Residential, C-Commercial, I-Industrial, U-Utility, F-Farm

Form SCED (54) 10M-3-54 Revised, 10M-3-54

	In Whose Name Assessed	To Whom Transferred	Description of Property: Subdivision	Sec. or Lot	Town or Block	Rng	Number of Acres of Land: Acres	100ths	No. School District	Indicate Homestead Tax or No	Indicate Agricultural Tax or No	* Indicate Type of Property	True and Full Valuations: Land Exclusive of Structures and Improvements	Buildings and Other Structures	Machinery Permanently Attached to Real Estate	Total True and Full Value	Assessed Valuations: Rural: Homestead Up to $4,000 20%	Rural: Over $4,000 and Non-Homestead 33⅓%	All Other: Homestead Up to $4,000 25%	All Other: Over $4,000 and Non-Homestead 40%	All Other: Machinery Permanently Attached to Real Estate 33⅓%	Total Assessed Value	Total Assessed Value Equalized by the Board of Review	Final Equalized Value
													Dollars	Dollars	Dollars	Dollars	Dollars	Dollars	Dollars	Dollars	Dollars	Dollars	Dollars	Dollars
1			NE¼ of NE¼	30	140	28			Ian															
2	Merlin L. Pugh		NW¼ of NE¼ Lot 3				48	65		no	yes	T	486			486		162				162		
3			SW¼ of NE¼																					
4			SE¼ of NE¼																					
5	Laura E. Mingus		.21 ac of Lot 2																					
6	Guy C. & Elsie D. Kowfeldt		NE¼ of NW¼ Lot 1 less 1 ac				15			no	yes	C	600	1500		2650	230	500				730		
7	Wm. C. & Geneva F. Spicher		NW¼ of NW¼ Lot 2 less 2 ac							no	yes	C	200	1200		2100	180	400				580		
8			SW¼ of NW¼											700										
9	Geo. & Pauline C. Reiland		71.2423 ac of Lot 2				24	23		yes	yes	R	2501	2649		3200	640					640		
10	Laura E. Mingus		SE¼ of NW¼ Begin 1320.3 ft W of SE 2 E to mile line 1320 ft along mile line W to sec line to Lot 3 & N 660 to beg				3			no		L	90	390		480		160				160		
11			NE¼ of SW¼																					
12			NW¼ of SW¼																					
13			SW¼ of SW¼																					
14			SE¼ of SW¼																					
15	Robert V. Mingus		Lot 1 E of N & S quarter line				1	50		"	"	L	45			45		15				15		
16	Franklin ~~Company~~ Co. Inc		NE¼ of SE¼ Lot 4				6	0		"	"	C	720	2550		3270		1090				1090		
17			NW¼ of SE¼																					
18	" " " " "		SW¼ of SE¼ Lot 5				37	80		"	"	T	456			456		152				152		
19	State of Minnesota		SE¼ of SE¼																					
20																								
							195	18					3098	8589		12687	1050	2479				3529		

Cass County, Minnesota, for Taxes for the Year 1954.

Valuations by School Districts as Equalized by Department of Taxation

	Sold for Taxes	District No. ..... Rate ..... Mills	District No. 11 Rate 21.205 Mills	District No. ..... Rate ..... Mills	District No. 11 Rate 21.205 Mills	District No. ..... Rate ..... Mills	District No. ..... Rate ..... Mills	Tax including State Homestead ..... Mills	State Tax on Non-Homestead 6.223 Mills	Special Taxes	Total Taxes	Paid	When Paid: Month	Day	Year	Number of Receipt	March Settlement 1955	June Settlement 1955	Penalty	November Settlement 1955	Penalty	Collections to First Monday in January 1956	Penalty	Delinquent on First Monday in January 1956	Penalty	Total Delinquent Tax and Penalty	Remarks
		Dollars	Dollars	Dollars	Dollars	Dollars	Dollars	$ cts.	$ cts.	$ cts.	$ cts.						$ cts.	$ cts.	$ cts.	$ cts.	$ cts.	$ cts.	$ cts.	$ cts.	$ cts.	$ cts.	
1												1															
2			162					3334	84		3418	2 PAID IN FULL	MAY	31	1955	2045		3418									
3												3															
4												4															
5												5															
6			#230 500		#180 400			15024	262		15286	6 1st Half Paid	MAY	31	1955	2046		7643		7643							
												2nd Half Paid	AUG	16	1955	2376											
7								15096	208		15304	7 PAID IN FULL	JAN	26	1955	2271	133.04										
8												8															
9			#640					13172			13172	9 1st Half Paid	MAY	31	1955	2042		6586		6586							
												2nd Half Paid	OCT	3	1955	5837											
10			160					3292	84		3376	10 PAID IN FULL	MAY	31	1955	2043		3376									
11												11															
12												12															
13												13															
14												14															
15			15					308	08		316	15 PAID IN FULL	MAY	31	1955	2045		316									
16			1090					22434	568		23002	16 PAID IN FULL	MAY	18	1955	5773		23002									
17												17															
18			152					3128	80		3208	18 PAID IN FULL	MAY	18	1955	5773		3208									
19												19															
20												20															
			#870 2079 2949		#180 = 1650 700 = 2479 580 = 3629			13096 60692 73788	1294		75092						133.04	47549		14209							

Assessment Roll and Tax List of Real Property in the Town of Wabedo, Cass County, Minnesota, for Taxes for the Year 1954.

Form 3CD (54) MILLER-SIMS COMPANY, MINNEAPOLIS

*Indicate Type of Property: R-Residential, C-Commercial, I-Industrial, U-Utility, F-Farm

	In Whose Name Assessed	To Whom Transferred	Description of Property: Subdivision	Sec. or Lot	Town or Block	Reg	Number of Acres of Land: Acres	100ths	No. School District	Indicate Homestead Tax No.	Indicate Agricultural Tax No.	*Indicate Type of Property	True and Full Valuations: Land Exclusive of Structures and Improvements (Dollars)	Buildings and Other Structures (Dollars)	Machinery Permanently Attached to Real Estate (Dollars)	Total True and Full Value (Dollars)	Assessed Valuations: Rural: Homestead Up to $4,000 20% (Dollars)	Rural: Over $4,000 and Non-Homestead 33⅓% (Dollars)	All Other: Homestead Up to $4,000 25% (Dollars)	All Other: Over $4,000 and Non-Homestead 40% (Dollars)	Machinery Permanently Attached to Real Estate 33⅓% (Dollars)	Total Assessed Value (Dollars)	Total Assessed Value as Equalized by the Board of Review (Dollars)	Final Equalized Value (Dollars)
1	State of Minnesota		NE¼ of NE¼	31	140	28			Un															
2	State of Minnesota		NW¼ of NE¼																					
3	State of Minnesota		SW¼ of NE¼																					
4	State of Minnesota		SE¼ of NE¼																					
5																								
6	Franklin Transformer Mfg. Co.		NE¼ of NW¼ Blk 1				12			NW	W	C	180	210		390		130				130		
7	" " "		NW¼ of NW¼ Blk 1				8 75			"	"	L	135			135		45				45		
8	" Manufacturing Co. Inc		SW¼ of NW¼ Lot 2				22 65			"	"	T	345			345		115				115		
9	" " "		SE¼ of NW¼ Lot 3				39 50			"	"	T	390			390		130				130		
10																								
11	State of Minnesota		NE¼ of SW¼																					
12	Franklin Manufacturing Mfg. Co.		NW¼ of SW¼ Blk 4				24 25			"	"	L	261			261		87				87		
13	" " " "		SW¼ of SW¼ Lots				34			"	"	T	300			300		100				100		
14	~~Arthur R. Thompson~~ State of Minnesota		SE¼ of SW¼				40			"	"	T	240			240		80				80		
15																								
16	State of Minnesota		NE¼ of SE¼																					
17	State of Minnesota		NW¼ of SE¼																					
18	~~Arthur R. Thompson~~ State of Minnesota		SW¼ of SE¼				40			"	"	T	240			240		80				80		
19	" " State of Minnesota		SE¼ of SE¼				40			"	"	T	240			240		80				80		
20																								
							261 15						2331	210		2541		847				847		

Valuations by School Districts as Equalized by Department of Taxation

	Sold for Taxes	District No. ..... Rate ..... Mills: Dollars	District No. ..... Rate ..... Mills: Dollars	District No. ..... Rate ..... Mills: Dollars	District No. ..... Rate ..... Mills: Dollars	District No. ..... Rate ..... Mills: Dollars	District No. ..... Rate ..... Mills: Dollars	Tax including State Homestead ..... Mills: $ cts.	State Tax on Non-Homestead 5.22 Mills: $ cts.	Special Taxes: $ cts.	Total Taxes: $ cts.	Paid	When Paid (Month Day Year)	Number of Receipt	March Settlement 1955: $ cts.	June Settlement 1955: $ cts.	Penalty: $ cts.	November Settlement 1955: $ cts.	Penalty: $ cts.	Collections to First Monday in January 1956: $ cts.	Penalty: $ cts.	Delinquent on First Monday in January 1956: $ cts.	Penalty: $ cts.	Total Delinquent Tax and Penalty: $ cts.	Remarks
1																									
2																									
3																									
4																									
5																									
6		130						2676	68		2744	PAID IN FULL	MAY 17 1955												
7		45						926	24		950	PAID IN FULL	MAY 17 1955												
8		115						2366	60		2426	PAID IN FULL	MAY 17 1955												
9		130						2676	68		2744	PAID IN FULL	MAY 17 1955		5793	12810									
10																									
11																									
12		87						1790	46		1836	PAID IN FULL	MAY 17 1955		5793										
13		100						2058	52		2110	PAID IN FULL	MAY 17 1955												
14	SOLD FOR TAXES	~~80~~ 1955						1646	42		~~1688~~	Forfeited	11-15-55												16.88 Cancelled
15																									
16																									
17																									
18	SOLD FOR TAXES	~~80~~ 1955						1646	42		~~1688~~	Forfeited	11-15-55												16.88 Cancelled
19	SOLD FOR TAXES	~~80~~ 1955						1646	42		~~1688~~	Forfeited	11-15-55												16.88 Cancelled
20																									
		847						17480	444		17874					12810									50.64

Assessment Roll and Tax List of Real Property in the Town of Wabedo, Cass County, Minnesota, for Taxes for the Year 1954.

Form SCD (54) [illegible]

*Indicate Type of Property: R - Residential, C - Commercial, I - Industrial, U - Utility, F - Farm

	IN WHOSE NAME ASSESSED	TO WHOM TRANSFERRED	DESCRIPTION OF PROPERTY: SUBDIVISION	Sec. or Lot	Town or Block	Rng	Number of Acres of Land: Acres	100ths	No. School District	Indicates Homestead Tax Ks	Indicates Agricultural Tax Ag	Indicates Type of Property*	TRUE AND FULL VALUATIONS: LAND Exclusive of Structures and Improvements	BUILDINGS and Other Structures	MACHINERY Permanently Attached to Real Estate	TOTAL True and Full Value	ASSESSED VALUATIONS: RURAL: Homestead Up to $4,000 20%	RURAL: Other $4,000 and Non-Homestead 33⅓%	ALL OTHER: Homestead Up to $1,000 25%	ALL OTHER: Other $4,000 and Non-Homestead 40%	ALL OTHER: MACHINERY Permanently Attached to Real Estate 33⅓%	TOTAL ASSESSED VALUE	Total Assessed Value as Equalized by the Board of Review	FINAL EQUALIZED VALUE
							Acres	100ths					Dollars	Dollars	Dollars	Dollars	Dollars	Dollars	Dollars	Dollars	Dollars	Dollars	Dollars	Dollars
1	~~Shirdon Realty Co~~ Steven M. Hino		E½ of Lot 1 less 5 acres to Paulsen	32	140	28	21			no	yes	C	435	1560		1995		665				665		
2	Harald L + Norma J Blakeman		NW¼ of NE¼				40			yes	"	T	240			240	48					48		
3	Emil + Anna Tolka		~~SW¼ of NE¼~~ W½ of Lot 2				11.70			no yes	no	C	240	215 300		915	108	125				233		
4	Arthur R + Jennie B Morrison		SE¼ of NE¼ E½ of Lot 2				11			no yes	"	C	220	750 400		1370	124	250				374		
5	Shirdon Realty Co		W½ of Lot 1				39			no	yes	L	435			435		145				145		
6	Harald L + Norma J Blakeman		NE¼ of NW¼				40			yes	"	T	240			240	48					48		
7	State of Minnesota		NW¼ of NW¼																					
8	State of Minnesota		SW¼ of NW¼																					
9	Harald L + Norma J Blakeman		~~SE¼ of NW¼~~ Lot 3				38.25			no yes	no	C	450	549 100		1099	110	183				293		
10																								
11	Roscoe + Sadie Mauden		~~NE¼ of NW¼~~ Lot 4 less N. 300'				23.50			no yes	yes	C	200	450 800		1450	200	150				350		
12	" " "		NW¼ of SW¼				40			yes	"	T	200			200	40					40		
13	" " "		SW¼ of SW¼				40			"	"	T	200			200	40					40		
14	Joe F. + Blanche O. Roscoe		SE¼ of SW¼				40			no	"	T	240	60		300		100				100		
15	Harald L + Norma J Blakeman		N 300' of Lot 4							yes	"	T	60			60	12					12		
16	Harald C + Fern Ketwood		~~NE¼ of SW¼~~ Lot 6				53.50			no yes	no	C	750	900 650		2300	280	300				580		
17			NW¼ of SE¼																					
18	" " "		~~SW¼ of SE¼~~ Lot 5				36			yes	yes	L	400			400	80					80		
19			SE¼ of SE¼																					
20	C. E. + Ruth M. Paulsen		S 2 ac. of Gov't Lot 1				8			no	"	L	240	300		540		180				180		
							431.95						4550	2194		6744	1096	2348				3444		

VALUATIONS BY SCHOOL DISTRICTS AS EQUALIZED BY DEPARTMENT OF TAXATION

	District No.	Dollars	District No.	Dollars	District No.	Dollars	District No.	Dollars	Tax including State Homestead	State Tax on Non-Homestead	SPECIAL TAXES	TOTAL TAXES		PAID	WHEN PAID: Month	Day	Year	Number of Receipt	March Settlement 1955	June Settlement 1955	Penalty	November Settlement 1955	Penalty	Collections to First Monday in January 1956	Penalty	Delinquent on First Monday in January 1956	Penalty	Total Delinquent Tax and Penalty	REMARKS
		Mills	Mills	Mills	Mills	Mills	Mills	Mills	$ cta.	$ cta.	$ cta.	$ cta.									$ cta.	$ cta.	$ cta.	$ cta.	$ cta.	$ cta.	$ cta.	$ cta.	
1	SOLD FOR TAXES	665							13686	348		14034	1	PAID IN FULL	DEC 30		1955	16127				7017		14034	1123				
2		H 48							988			988	2	2nd Half Paid	OCT 1		1955	13577				494							
														1st Half Paid	JUN 27		1955	8335				494							
3				H 108					5262	66		5328	3	1st Half Paid	MAY 31		1955	12050		2664		2664							
				125										2nd Half Paid	OCT 21		1955	14237				2664							
4				H 124					8446	130		8576	4	1st Half Paid	AUG 2		1955	12727				4288		129					
				250										2nd Half Paid	OCT 31		1955	15727				4288							
5	SOLD FOR TAXES	145							2984	76		3060	5															3060	
														2nd Half Paid	OCT 1		1955	13652				494							
6		H 48							988			988	6	1st Half Paid	JUN 27		"	8335				494							
7													7																
8													8	2nd Half Paid	OCT 1		1955	13652				3356							
9				H 110					6616	96		6712	9	1st Half Paid	JUN 27		1955	8335				3356	134						
				183																									
10													10																
11		H 200 150							7204	78		7282	11	PAID IN FULL	MAY 31		1955												
12		H 40							824			824	12	PAID IN FULL	MAY 31		1955												
13		H 40							824			824	13	PAID IN FULL	MAY 31		1955	12047		8930									
14		100							2058	52		2110	14	PAID IN FULL	MAY 31		1955	12048		2110									
15		H 12							246			246	15	2nd Half Paid	OCT 1		1955	13652				123							
														1st Half Paid	JUN 27		1955	8335				123							
16				H 280 300					13046	156		13262	16	2nd Half Paid	AUG 3		1955	12731											
														1st Half Paid	MAY 31		1955	12052		6626		6626							
17													17																
18		H 80							1646			1646	18	2nd Half Paid	AUG 3		1955	12731											
														1st Half Paid	MAY 31		1955	12052		823		823							
19													19																
20		180							3704	94		3798	20	PAID IN FULL	MAY 31		1955	12048		3798									
		H 468		H 622 = 1090				na	33420																				
		240		858 = 2094					95157	1096		69668																	
		1708		1480 = 3184					68572											24951		22623		14034		3060			

Wabedo Pines | Wabedo Springs | Iona Point | Sanders Addition

Assessment Roll and Tax List of Real Property in the Town of Wabedo, Cass County, Minnesota, for Taxes for the Year 1954.

Form 3CD (54) WALLACE-DATA COMPANY, MINNEAPOLIS

*Indicate Type of Property: R-Residential, C-Commercial, I-Industrial, U-Utility, F-Farm

	In Whose Name Assessed	To Whom Transferred	Description of Property: Subdivision	Sec. or Lot	Town or Block	Rng	Number of Acres of Land: Acres	Tenths	No. School District	Indicates Homestead Tax Yes No	Indicates Agricultural Tax Yes No	*Indicates Type Property	True and Full Valuations: Land Exclusive of Structures and Improvements (Dollars)	Buildings and Other Structures (Dollars)	Machinery Permanently Attached to Real Estate (Dollars)	Total True and Full Value (Dollars)	Assessed Valuations: Rural: Homestead Up to $4,000 20% (Dollars)	Rural: Over $4,000 and Non-Homestead 33⅓% (Dollars)	All Other: Homestead Up to $4,000 25% (Dollars)	All Other: Over $4,000 and Non-Homestead 40% (Dollars)	Machinery Permanently Attached to Real Estate 33⅓% (Dollars)	Total Assessed Value (Dollars)	Total Assessed Value as Equalized by the Board of Review (Dollars)	Final Equalized Value (Dollars)
1			NE¼ of NE¼	33	140	28			Un															
2			NW¼ of NE¼																					
3			SW¼ of NE¼																					
4			SE¼ of NE¼																					
5																								
6			NE¼ of NW¼																					
7	Harry, Minnie E. & Jane E. Engelhart		Lot 1 less plat of Sowa NW¼ of NW¼ Paint				14	75	no	yes		T	300			300	100					100		
8			SW¼ of NW¼																					
9	Earl L. & Beatrice E. Briggs		That part of Lot 3 lying SE¼ of NW¼ of Cartling				26		11	"	"	T	261			261	87					87		
10	" " "		6 acres of Lot 3				6		11	"	"	R	180	300		480	160					160		
11			NE¼ of SW¼																					
12	Anker B. & Margaret R. Harbo		unpatented Falon of NW¼ of SW¼ Lot 2				17	50	11	"	"	T	270			270	90					90		
13	Genevieve McCarthy		SW¼ of SW¼				40		11	"	"	T	369	100		369	123					123		
14			SE¼ of SW¼				40		11	"	"	T	270			270	90					90		
15	Wm. Dan Sabenk ½ & Sva Sabenk Hemingway ½ & Donald M. Dan & Kathrine A. Dan ¼		276.3 x 420' of Lot 3				2	66	11	"	"	C	201	1200		1401	467					467		
16	Glenn E. Bacon		NE¼ of SE¼ Lot 5				54	20	11	"	"	T	384			384	128					128		
17	Harry E. Fuske		NW¼ of SE¼ Lot 4				62	25	11	"	"	C	690	915		1605	535					535		
18	Peter A. Grypell		SW¼ of SE¼ Less 3.325' of W. 675'				35		11	"	"	T	216			216	72					72		
19	Glenn & Hazel Bacon		SE¼ of SE¼				40		11	"	"	R	270	201		471	157					157		
20	Corwin & Dorothea Felton		3.325' of W. 675' of SW¼ of SE¼				5		11	"	"	T	60			60	20					20		
							342	96					3371	2716		6087	2029					2029		

	Sold for Taxes	Valuations by School Districts as Equalized by Department of Taxation: District No. Rate Mills	District No. Rate Mills	District No. Rate Mills	District No. Rate Mills	District No. Rate Mills	District No. Rate Mills	Tax Including State Homestead Mills	State Tax on Non-Homestead 5.12 Mills	Special Taxes	Total Taxes	Paid	When Paid: Month Day Year	Number of Receipt	March Settlement 1955	June Settlement 1955	Penalty	November Settlement 1955	Penalty	Collections to First Monday in January 1956	Penalty	Delinquent on First Monday in January 1956	Penalty	Total Delinquent Tax and Penalty	Remarks
		Dollars	Dollars	Dollars	Dollars	Dollars	Dollars	$ cts.	$ cts.	$ cts.	$ cts.						$ cts.	$ cts.	$ cts.	$ cts.	$ cts.	$ cts.	$ cts.	$ cts.	
1																									
2																									
3																									
4																									
5																									
6																									
7	SOLD FOR TAXES	100						2058	52		2110	PAID IN FULL	FEB 21 1955	1681	21 10										
8																									
9		87						1740	46		1836	1st Half Paid / 2nd Half Paid	MAY 31 1955 / OCT 31 1955	2052		9 18		9 18							
10		160						3292	84		3376	1st Half Paid / 2nd Half Paid	MAY 31 1955 / OCT 31 1955	1537		16 88		16 88							
11																									
12		90						1852	46		1898	PAID IN FULL	MAY 31 1955	2053		18 98									
13	SOLD FOR TAXES	123						2532	64		2596											25 96			
14	SOLD FOR TAXES	90						1852	46		1898											18 98			
15		467						9612	244		9856	PAID IN FULL	MAY 31 1955	1757		98 56									
16	SOLD FOR TAXES	128						2634	66		2700	PAID IN FULL	MAY 31 1955	7893		27 00									
17		535						11010	280		11290	PAID IN FULL	MAY 31 1955	14		112 90									
18	SOLD FOR TAXES	72						1482	38		1520	PAID IN FULL	MAY 31 1955	1753		15 20									
19	SOLD FOR TAXES	157						3232	82		3314	PAID IN FULL	MAY 31 1955	7893		33 14									
20		20						412	10		422	PAID IN FULL	MAY 31 1955	8934		4 22									
		2029						41758	1058		42816				21 10	338 60		34 66				44 94			

Assessment Roll and Tax List of Real Property in the Town of Wabedo, Cass County, Minnesota, for Taxes for the Year 1954.

Form 5CD (54) WILD-SUTE PUBLISH, MINNEAPOLIS

*Indicate Type of Property: R - Residential, C - Commercial, I - Industrial, U - Utility, F - Farm

	In Whose Name Assessed	To Whom Transferred		Description of Property: Subdivision	Sec. or Lot	Town or Block	Rng.	Number of Acres of Land: Acres	100ths	No. School District	Indicate Homestead Tax or No	Indicate Apportional Tax or No	Indicate Type of Property*	True and Full Valuations: Land Exclusive of Structures and Improvements (Dollars)	Buildings and Other Structures (Dollars)	Machinery Permanently Attached to Real Estate (Dollars)	Total True and Full Value (Dollars)	Assessed Valuations: Rural: Homestead Up to $4,000 20% (Dollars)	Rural: Over $4,000 and Non-Homestead 33⅓% (Dollars)	All Other: Homestead Up to $4,000 25% (Dollars)	All Other: Over $4,000 and Non-Homestead 40% (Dollars)	All Other: Machinery Permanently Attached to Real Estate 33⅓% (Dollars)	Total Assessed Value (Dollars)	Total Assessed Value as Equalized by the Board of Review (Dollars)	Final Equalized Value (Dollars)
1	Otto Hauck			NE¼ of NW¼ Lot 1	34	140	28	38			70	No	R	454	500		954		318				318		
2	" "			NW¼ of NW¼ Lot 2				39.45			"	"	T	360			360		120				120		
3	State of Minnesota			SW¼ of NE¼																					
4	State of Minnesota			SE¼ of NE¼																					
5																									
6	State of Minnesota			NE¼ of NW¼																					
7	Ralph F. + Iris D. Felton			~~NW¼ of NW¼~~ Lot 3				23.50			"	"	T	90			90		30				30		
8	A. E. + Irene L. Dalfard			~~SW¼ of NW¼~~ Lot 4				38			"	"	T	390			390		130				130		
9	State of Minnesota			SE¼ of NW¼																					
10																									
11	State of Minnesota			NE¼ of SW¼																					
12	State of Minnesota			NW¼ of SW¼																					
13	State of Minnesota			SW¼ of SW¼																					
14	State of Minnesota			SE¼ of SW¼																					
15																									
16	State of Minnesota			NE¼ of SE¼																					
17	State of Minnesota			NW¼ of SE¼																					
18	State of Minnesota			SW¼ of SE¼																					
19	State of Minnesota			SE¼ of SE¼																					
20																									
								139.45						1294	500		1794		598				598		

	Sold for Taxes	Valuations by School Districts as Equalized by Department of Taxation: District No. ..... Rate ..... Mills	District No. 4 Rate 4.0 Mills	District No. ..... Rate ..... Mills	District No. ..... Rate ..... Mills	District No. ..... Rate ..... Mills	District No. ..... Rate ..... Mills	Tax Including State Homestead ..... Mills	State Tax on Non-Homestead 5.22 Mills	Special Taxes	Total Taxes	Paid: Month Day Year	When Paid	Number of Receipt	March Settlement 1955	June Settlement 1955	Penalty	November Settlement 1955	Penalty	Collections to First Monday in January 1956	Penalty	Delinquent on First Monday in January 1956	Total Delinquent Tax and Penalty	Remarks
		Dollars	Dollars	Dollars	Dollars	Dollars	Dollars	$ cts.	$ cts.	$ cts.	$ cts.				$ cts.	$ cts.	$ cts.	$ cts.	$ cts.	$ cts.	$ cts.	$ cts.	$ cts.	
1			318					65.44	1.66		67.10	1st Half Paid MAY 31 1955		12656		46.21		46.21						
2			120					24.70	.62		25.32	2nd Half Paid OCT 31 1955		15739										
3												1st Half Paid MAY 31 1955												
4												2nd Half Paid OCT 31 1955												
5																								
6																								
7			30					6.18	.16		6.34	PAID IN FULL MAY 31 1955		8797		6.34								
8	SOLD FOR TAXES		130					26.76	.68		27.44											27.44		
9																								
10																								
11																								
12																								
13																								
14																								
15																								
16																								
17																								
18																								
19																								
20																								
			598					123.08	3.12		126.20					52.55		46.21				27.44		

Wabedo Pass
Wabedo Springs
Town Point
Flanders Addition

Assessment Roll and Tax List of Real Property in the Town of Walcott, Cass County, Minnesota, for Taxes for the Year 1954.

Form 3CD (54) MILLER-DUTY COMPANY, MINNEAPOLIS

*Indicate Type of Property: R-Residential, C-Commercial, I-Industrial, U-Utility, F-Farm

	In Whose Name Assessed	To Whom Transferred	Description of Property: Subdivision	Sec. or Lot	Town or Block	Rng	Number of Acres of Land: Acres	100ths	No. School District	Indicate Homestead Yes or No	Indicate Agricultural Yes or No	Indicate Type Property*	True and Full Valuations: Land Exclusive of Structures and Improvements (Dollars)	Buildings and Other Structures (Dollars)	Machinery Permanently Attached to Real Estate (Dollars)	Total True and Full Value (Dollars)	Assessed Valuations: Rural: Homestead Up to $1,000 20% (Dollars)	Rural: Over $1,000 and Non-Homestead 33⅓% (Dollars)	All Other: Homestead Up to $1,000 25% (Dollars)	All Other: Over $1,000 and Non-Homestead 40% (Dollars)	Machinery Permanently Attached to Real Estate 33⅓% (Dollars)	Total Assessed Value (Dollars)	Total Assessed Value as Equalized by the Board of Review (Dollars)	Final Equalized Value (Dollars)	Remarks
1	State of Minnesota		NE¼ of NE¼	35	140	28			Un																
2	State of Minnesota		NW¼ of NE¼																						
3	State of Minnesota		SW¼ of NE¼																						
4	State of Minnesota		SE¼ of NE¼																						
5																									
6	State of Minnesota		NE¼ of NW¼																						
7	State of Minnesota		NW¼ of NW¼																						
8	State of Minnesota		SW¼ of NW¼																						
9	State of Minnesota		SE¼ of NW¼																						
10																									
11	~~W. W. Schenck~~	State of Minnesota	NE¼ of SW¼				~~40~~						~~240~~			~~240~~		~~80~~				~~80~~			Forfeited
12	State of Minnesota		NW¼ of SW¼																						
13	State of Minnesota		SW¼ of SW¼																						
14	State of Minnesota		SE¼ of SW¼																						
15																									
16	State of Minnesota		NE¼ of SE¼																						
17	V. E. Chumley		NW¼ of SE¼				40		11	o	T		240			240		80				80			
18	~~Verne Chumley~~	State of Minnesota	SW¼ of SE¼				40		11	o	T		240			240		80				80			
19	State of Minnesota		SE¼ of SE¼																						
20																									
							120		Land Only				~~240~~ 480			480		240 ~~80~~ 160				240 ~~80~~ 160			

	Sold for Taxes	Valuations by School Districts as Equalized by Department of Taxation: District No. ..... Rate ..... Mills	District No. 2 Rate 25.4 Mills	District No. ..... Rate ..... Mills	District No. ..... Rate ..... Mills	District No. ..... Rate ..... Mills	District No. ..... Rate ..... Mills	Tax Including State Homestead ..... Mills	State Tax on Non-Homestead 6.2 Mills	Special Taxes	Total Taxes		Paid	When Paid			Number of Receipt	March Settlement 1955	June Settlement 1955	Penalty	November Settlement 1955	Penalty	Collections in First Monday in January 1956	Penalty	Delinquent on First Monday in January 1956	Total Delinquent Tax and Penalty	Remarks
		Dollars	Dollars	Dollars	Dollars	Dollars	Dollars	$ cts.	$ cts.	$ cts.	$ cts.			Month	Day	Year		$ cts.	$ cts.	$ cts.	$ cts.	$ cts.	$ cts.	$ cts.	$ cts.	$ cts.	
1												1															
2												2															
3												3															
4												4															
5												5															
6												6															
7												7															
8												8															
9												9															
10												10															
11												11															
12												12															
13												13															
14												14															
15												15															
16												16															
17	Sold for Taxes		80					1646	42		1688	17													1688		
18	Sold for Taxes		~~80~~ 80					1646	42		~~1688~~	18	Forfeited	11-15-55													16.88 Cancelled
19												19															
20												20															
			160					3292	84		3376														1688		16.88 "

Assessment Roll and Tax List of Real Property in the Town of Walsdo, Cass County, Minnesota, for Taxes for the Year 1954.

Form 5CD (54) WILLIS-GATE PRINTING, MINNEAPOLIS

*Indicate Type of Property: R-Residential, C-Commercial, I-Industrial, U-Utility, F-Farm

	In Whose Name Assessed	To Whom Transferred		Description of Property: Subdivision	Sec. or Lot	Town or Block	Reg.	Number of Acres of Land: Acres	100ths	No. School District	Indicate Homestead Tax Ex.	Indicate Agricultural Tax Ex.	*Indicate Type Property	True and Full Valuations: Land Exclusive of Structures	Buildings and Other Structures	Machinery Permanently Attached to Real Estate	Total True and Full Value	Assessed Valuations: Rural: Homestead Up to $4,000 20%	Rural: Over $4,000 and Non-Homestead 33⅓%	All Other: Homestead Up to $4,000 25%	All Other: Over $4,000 and Non-Homestead 40%	Machinery Permanently Attached to Real Estate 33⅓%	Total Assessed Value	Total Assessed Value as Equalized by the Board of Review	Final Equalized Value
								Acres	100ths					Dollars	Dollars	Dollars	Dollars	Dollars	Dollars	Dollars	Dollars	Dollars	Dollars	Dollars	Dollars
	State of Minnesota		1	~~NE¼ of NE¼~~ Tot 1	36	140	28			Un																
	State of Minnesota		2	NW¼ of NE¼																						
	State of Minnesota		3	SW¼ of NE¼																						
	State of Minnesota		4	SE¼ of NE¼																						
			5																							
	State of Minnesota		6	NE¼ of NW¼																						
	State of Minnesota		7	NW¼ of NW¼																						
	State of Minnesota		8	SW¼ of NW¼																						
	State of Minnesota		9	SE¼ of NW¼																						
			10																							
	State of Minnesota		11	NE¼ of SW¼																						
	State of Minnesota		12	NW¼ of SW¼																						
	State of Minnesota		13	SW¼ of SW¼																						
	State of Minnesota		14	SE¼ of SW¼																						
			15																							
	State of Minnesota		16	NE¼ of SE¼																						
	State of Minnesota		17	NW¼ of SE¼																						
	State of Minnesota		18	SW¼ of SE¼																						
	State of Minnesota		19	SE¼ of SE¼																						
			20																							

	Sold for Taxes	Valuations by School Districts as Equalized by Department of Taxation: District No.... Rate.... Mills	District No.... Rate.... Mills	District No.... Rate.... Mills	District No.... Rate.... Mills	District No.... Rate.... Mills	District No.... Rate.... Mills	Tax including State Homestead ....Mills	State Tax on Non-Homestead ....Mills	Special Taxes	Total Taxes		Paid	When Paid: Month	Day	Year	Number of Receipt	March Settlement 1955	June Settlement 1955	Penalty	November Settlement 1955	Penalty	Collections to First Monday in January 1956	Penalty	Delinquent on First Monday in January 1956	Total Delinquent Tax and Penalty	Remarks
		Dollars	Dollars	Dollars	Dollars	Dollars	Dollars	$ cts.	$ cts.	$ cts.	$ cts.							$ cts.	$ cts.	$ cts.	$ cts.	$ cts.	$ cts.	$ cts.	$ cts.	$ cts.	
1												1															
2												2															
3												3															
4												4															
5												5															
6												6															
7												7															
8												8															
9												9															
10												10															
11												11															
12												12															
13												13															
14												14															
15												15															
16												16															
17												17															
18												18															
19												19															
20												20															

Walsdo Pass
Walsdo Springs
Town Pointe
Wanderer Addition

Assessment Roll and Tax List of Real Property in the ..... of ....., Cass County, Minnesota, for Taxes for the Year 1954.

Form SCD (54) [illegible]

*Indicate Type of Property: R-Residential, C-Commercial, I-Industrial, U-Utility, F-Farm

	IN WHOSE NAME ASSESSED	TO WHOM TRANSFERRED	DESCRIPTION OF PROPERTY: SUBDIVISION	Sec. or Lot	Town or Block	Rng	Number of Acres of Land: Acres	100ths	No. School District	Indicates Homestead Yes or No	Indicates Agricultural Yes or No	* Indicates Type of Property	TRUE AND FULL VALUATIONS: LAND Exclusive of Structures and Improvements	BUILDINGS and Other Structures	MACHINERY Permanently Attached to Real Estate	TOTAL True and Full Value	ASSESSED VALUATIONS: RURAL: Homestead Up to $4,000 20%	RURAL: Over $4,000 and Non-Homestead 33⅓%	ALL OTHER: Homestead Up to $4,000 25%	ALL OTHER: Over $4,000 and Non-Homestead 40%	MACHINERY Permanently Attached to Real Estate 33⅓%	TOTAL ASSESSED VALUE	Total Assessed Value as Equalized by the Board of Review	FINAL EQUALIZED VALUE
							Acres	100ths					Dollars	Dollars	Dollars	Dollars	Dollars	Dollars	Dollars	Dollars	Dollars	Dollars	Dollars	Dollars
1			NE ¼ of NE ¼																					
2			NW ¼ of NE ¼																					
3			SW ¼ of NE ¼																					
4			SE ¼ of NE ¼																					
5																								
6			NE ¼ of NW ¼																					
7			NW ¼ of NW ¼																					
8			SW ¼ of NW ¼																					
9			SE ¼ of NW ¼																					
10																								
11			NE ¼ of SW ¼																					
12			NW ¼ of SW ¼																					
13			SW ¼ of SW ¼																					
14			SE ¼ of SW ¼																					
15																								
16			NE ¼ of SE ¼																					
17			NW ¼ of SE ¼																					
18			SW ¼ of SE ¼																					
19			SE ¼ of SE ¼																					
20																								

	SOLD FOR TAXES	VALUATIONS BY SCHOOL DISTRICTS AS EQUALIZED BY DEPARTMENT OF TAXATION: District No.... Rate..... Mills	District No.... Rate..... Mills	District No.... Rate..... Mills	District No.... Rate..... Mills	District No.... Rate..... Mills	District No.... Rate..... Mills	Tax including State Homestead ..... Mills	State Tax on Non-Homestead .....Mills	SPECIAL TAXES	TOTAL TAXES	PAID	WHEN PAID: Month	Day	Year	Number of Receipt	March Settlement 1955	June Settlement 1955	Penalty	November Settlement 1955	Penalty	Collections to First Monday in January 1956	Penalty	Delinquent on First Monday in January 1956	Total Delinquent Tax and Penalty	REMARKS
		Dollars	Dollars	Dollars	Dollars	Dollars	Dollars	$ cts.	$ cts.	$ cts.	$ cts.						$ cts.	$ cts.	$ cts.	$ cts.	$ cts.	$ cts.	$ cts.	$ cts.	$ cts.	
1												1														
2												2														
3												3														
4												4														
5												5														
6												6														
7												7														
8												8														
9												9														
10												10														
11												11														
12												12														
13												13														
14												14														
15												15														
16												16														
17												17														
18												18														
19												19														
20												20														

Wabedo Pass

Wabedo Springs

Iowa Point

Manders Addition

Assessment Roll and Tax List of Real Property in the ..... of ..... Cass County, Minnesota, for Taxes for the Year 1954.

Form SCD (54) [illegible]

*Indicate Type of Property: R - Residential, C - Co

	IN WHOSE NAME ASSESSED	TO WHOM TRANSFERRED	DESCRIPTION OF PROPERTY: SUBDIVISION	Sec. or Lot	Town or Block	Rng	Number of Acres of Land: Acres	1000s	No. School District	Indicate Homestead Tax or No	Indicate Agricultural Tax or No	* Indicate Type of Property	TRUE AND FULL VALUATIONS: LAND Exclusive of Structures and Improvements (Dollars)	BUILDINGS and Other Structures (Dollars)	MACHINERY Permanently Attached to Real Estate (Dollars)	TOTAL True and Full Value (Dollars)	R U Homestead Up to $4,000 20% (Dollars)
1			N E ¼ of N E ¼														
2			N W ¼ of N E ¼														
3			S W ¼ of N E ¼														
4			S E ¼ of N E ¼														
5																	
6			N E ¼ of N W ¼														
7			N W ¼ of N W ¼														
8			S W ¼ of N W ¼														
9			S E ¼ of N W ¼														
10																	
11			N E ¼ of S W ¼														
12			N W ¼ of S W ¼														
13			S W ¼ of S W ¼														
14			S E ¼ of S W ¼														
15																	
16			N E ¼ of S E ¼														
17			N W ¼ of S E ¼														
18			S W ¼ of S E ¼														
19			S E ¼ of S E ¼														
20																	

	ECTS AS TAXATION: District No..... Rate..... Mills	District No..... Rate..... Mills	Tax including State Homestead ..... Mills	State Tax on Non-Homestead ..... Mills	SPECIAL TAXES	TOTAL TAXES		PAID	WHEN PAID: Month	Day	Year	Number of Receipt	March Settlement 1955	June Settlement 1955	Penalty	November Settlement 1955	Penalty	Collections to First Monday in January 1956	Penalty	Delinquent on First Monday in January 1956	Total Delinquent Tax and Penalty	REMARKS
	Dollars	Dollars	$ cts.	$ cts.	$ cts.	$ cts.							$ cts.	$ cts.	$ cts.	$ cts.	$ cts.	$ cts.	$ cts.	$ cts.	$ cts.	
1																						
2																						
3																						
4																						
5																						
6																						
7																						
8																						
9																						
10																						
11																						
12																						
13																						
14																						
15																						
16																						
17																						
18																						
19																						
20																						

Mahnedo Pines
Wabedo Springs
Iona Point
Hunters Addition

PAGES 42 THRU 44 BLANK

Assessment Roll and Tax List of Real Property in the Town of Wabedo, Cass County, Minnesota, for Taxes for the Year 1954.

Form SC (54) WILLIAM BITTNER PRINTER, MINNEAPOLIS

*Indicate Type of Property: R-Residential, C-Commercial, I-Industrial, U-Utility, F-Farm

	In Whose Name Assessed	To Whom Transferred	Description of Property: Subdivision	Sec. or Lot	Town or Block	Rng.	Number of Acres of Land (Acres)	(100ths)	No. School District	Indicate Homestead Yes or No	Indicate Agricultural Yes or No	*Indicate Type of Property	True and Full Valuations: Land Exclusive of Structures and Improvements	Buildings and Other Structures	Machinery Permanently Attached to Real Estate	Total True and Full Value	Assessed Valuations: Rural: Homestead Up to $4,000 20%	Rural: Over $4,000 and Non-Homestead 33⅓%	All Other: Homestead Up to $4,000 25%	All Other: Over $4,000 and Non-Homestead 40%	Machinery Permanently Attached to Real Estate 33⅓%	Total Assessed Value	Total Assessed Value as Equalized by the Board of Review	Final Equalized Value
													Dollars	Dollars	Dollars	Dollars	Dollars	Dollars	Dollars	Dollars	Dollars	Dollars	Dollars	Dollars
1	J. E. Armstrong		Wabedo Pass SUBDIVISION (Lots 4 & 5 Sec 22 T 137-N R 28)	1					2	no	no	L	30	240		270		90				90		
2	James E. Armstrong			2						"	"	L	30			30		10				10		
3	R. J. Andrews			3						"	"	L	31	275		306		102				102		
4	D. R. Walker			4						"	"	L	32	700		732		244				244		
5	D. R. + Maude Walker			W 20' of 5						"	"	L	9			9		3				3		
6	Ellen + Clarence C. Fitzsimmons			Lot 6 less W 20' + W 15' of 6						"	"	L	29	250		279		93				93		
7	Clarence C. + Sophie Cottrell			E 50' of 6						"	"	L	29	220		249		83				83		
8	Thos. + Freda Schmidt			7						yes	"	L	30	375		405	81					81		
9	Geo. W. + Lillian M. Wilson			8						no	"	L	30			30		10				10		
10	" " "			9						"	"	L	31	1100		1131		377				377		
11																								
12																								
13																								
14																								
15																								
16																								
17																								
18																								
19																								
20													251	3160		3411	81	1012				1093		

	Sold for Taxes	Valuations by School Districts as Equalized by Department of Taxation: District No. ..... Rate ..... Mills	District No. ..... Rate ..... Mills	District No. ..... Rate ..... Mills	District No. 2 Rate 22.5 Mills	District No. ..... Rate ..... Mills	District No. ..... Rate ..... Mills	Tax including State Homestead ..... Mills	State Tax on Non-Homestead 5.2 Mills	Special Taxes	Total Taxes	Paid	When Paid	Number of Receipt	March Settlement 1955	June Settlement 1955	Penalty	November Settlement 1955	Penalty	Collections to First Monday in January 1956	Penalty	Delinquent on First Monday in January 1956	Total Delinquent Tax and Penalty	Remarks
		Dollars	Dollars	Dollars	Dollars	Dollars	Dollars	$ cts.	$ cts.	$ cts.	$ cts.		Month Day Year		$ cts.	$ cts.	$ cts.	$ cts.	$ cts.	$ cts.	$ cts.	$ cts.	$ cts.	
1					90			20 32	46		20 78	PAID IN FULL	FEB 28 1955	3279	20 78									
2					10			2 26	06		2 32	PAID IN FULL	FEB 28 1955	3279	2 32									
3					102			23 04	54		23 58	PAID IN FULL	MAY 31 1955	12064		23 58								
4	SOLD FOR TAXES				244			55 10	1 28		56 38											56 38	86 02	
5	SOLD FOR TAXES				3			68	02		70											70	77	
6					93			21 00	48		21 48	PAID IN FULL	MAY 17 1955	5741		21 48								
7					83			18 74	44		19 18	Part Paid Balance Paid	MAY 24 1955 SEP 24 1955	12065 12187		1000		918						
8					#81			18 30			18 30	PAID IN FULL	FEB 1 1955	324	18 30									
9					10			2 26	06		2 32	1st Half Paid 2nd Half Paid	MAY 31 1955 OCT 31 1955	10831 12066		4 71		4 47						
10					377			85 14	1 96		87 10	1st Half Paid 2nd Half Paid	MAY 31 1955 OCT 31 1955											
11																								
12																								
13																								
14																								
15																								
16																								
17																								
18																								
19																								
20					#81 1012 1093			246 84	5 30		252 14				41 40	99 77		53 89				57 08		

Wabedo Pass

Wabedo Springs

Iona Point

Manders Addition

Assessment Roll and Tax List of Real Property in the Town of Wabedo, Cass County, Minnesota, for Taxes for the Year 1954.

*Indicate Type of Property: R-Residential, C-Commercial, I-Industrial, U-Utility, F-Farm

Form SC (54) Minn. Tax Commission

In Whose Name Assessed	To Whom Transferred	Description of Property: Subdivision	Sec. or Lot	Town or Block	Rng	Number of Acres of Land (Acres / 100ths)	No. School District	Indicate Homestead Tax or No	Indicate Agricultural Tax or No	Indicate Type of Property	True and Full Valuations: Land Exclusive of Structures and Improvements	Buildings and Other Structures	Machinery Permanently Attached to Real Estate	Total True and Full Value	Assessed Valuations: Rural: Homestead Up to $1,000 20%	Rural: Over $1,000 and Non-Homestead 33⅓%	All Other: Homestead Up to $1,000 25%	All Other: Over $1,000 and Non-Homestead 40%	All Other: Machinery Permanently Attached to Real Estate 33⅓%	Total Assessed Value	Total Amount Value as Equalized by the Board of Review	Final Equalized Value
		(Lot 243 Sec. 30-140-28)									Dollars	Dollars	Dollars	Dollars	Dollars	Dollars	Dollars	Dollars	Dollars	Dollars	Dollars	Dollars
Lloyd A. Stomberg			1				Unc	No	No	L	30	600		630		210				210		
Joe F. + Blanche F. Rocca			2				"	"	"	L	30	60		90		30				30		
" " "			3				"	"	"	L	30			30		10				10		
R.W. + Olive G. Engstrom			4				"	"	"	L	30	510		540		180				180		
George A + Mabel K. Smith			5				"	"	"	L	30	450		480		160				160		
A.M. + Ruby Field			6				"	"	"	L	30	204		234		78				78		
" " "			7				"	"	"	L	30			30		10				10		
" " "			8				"	"	"	L	30			30		10				10		
" " "			9				"	"	"	L	30			30		10				10		
Dr. E. C. Andreassen			10				"	"	"	L	31	500		531		177				177		
Robt F. + Alf F. Harbo			11				"	"	"	L	30	300		330		110				110		
" " "			12				"	"	"	L	30			30		10				10		
J.E. + Laura K. Shaw			13				"	"	"	L	30			30		10				10		
" " "			14				"	"	"	L	30			30		10				10		
C.L. + Esther R. Hopkins			15				"	"	"	L	31	425		456		152				152		
Paul Cabrow			16				"	"	"	L	30	180		210		70				70		
Mary, John + Dora Nomann			17				"	"	"	C	31	650		681		227				227		
" " "			18				"	"	"	L	30			30		10				10		
" " "		Beg. 680'	19				"	"	"	L	60			60		20				20		
C.L. + Esther R. Hopkins		E 60' of 184 all	20				"	"	"	L	30	510		540		180				180		
											633	4289		5022		1674				1674		

Cass County, Minnesota, for Taxes for the Year 1954.

Sold for Taxes	Validations by School Districts as Equalized by Department of Taxation: District No. ..... Rate ..... Mills	District No. ..... Rate ..... Mills	District No. ..... Rate ..... Mills	District No. ..... Rate ..... Mills	District No. ..... Rate ..... Mills	District No. ..... Rate ..... Mills	Tax including State Homestead ..... Mills	State Tax on Non-Homestead 5.5 Mills	Special Taxes	Total Taxes		Paid	When Paid (Month Day Year)	Receipt	March Settlement 1955	June Settlement 1955	Penalty	November Settlement 1955	Penalty	Collections to First Monday in January 1956	Penalty	Delinquent as First Monday in January 1956	Total Delinquent Tax and Penalty	Remarks
	Dollars	Dollars	Dollars	Dollars	Dollars	Dollars	$ cts.	$ cts.	$ cts.	$ cts.					$ cts.	$ cts.	$ cts.	$ cts.	$ cts.	$ cts.	$ cts.	$ cts.	$ cts.	
Sold for Taxes				210			4742	110		4852	1	PAID IN FULL	MAY 31 1955	5519		4852								
2				30			678	16		694	2	PAID IN FULL	MAY 31 1955											
3				10			226	06		232	3	PAID IN FULL	MAY 31 1955	12058		926								
4				180			4064	94		4158	4	PAID IN FULL	MAY 31 1955	12461		4158								
5				160			3612	84		3696	5	PAID IN FULL	MAY 31 1955	6740		3696								
6				78			1762	40 ½		1802	6	Part Paid Balance Paid	MAY 31 1955											
7				10			226	06 ½		232	7	Part Paid Balance Paid	MAY 31 1955	15032 12057		1298		1200						
8				10			226	06 ½		232	8	Part Paid Balance Paid	MAY 31 1955											
9				10			226	06 ½		232	9	Part Paid Balance Paid	MAY 31 1955											
10				177			3996	92		4088	10	PAID IN FULL	MAY 31 1955	12062		4088								
11				110			2484	58		2542	11	PAID IN FULL	MAY 31 1955			2542								
12				10			226	06		232	12	PAID IN FULL	MAY 31 1955	12063		232								
13				10			226	06		232	13	PAID IN FULL	MAY 31 1955			464								
14				10			226	06		232	14	PAID IN FULL	MAY 31 1955	12062										
15				150			3432	80		3512	15	PAID IN FULL	MAY 31 1955	2060		3512								
16				70			1580	36		1616	16	PAID IN FULL	MAY 31 1955	2057		1616								
17	Sold for Taxes			227			5126	118		5244	17	PAID IN FULL	OCT 31 1955											
18	Sold for Taxes			10			226	06		232	18	PAID IN FULL	OCT 31 1955	2474										
19	Sold for Taxes			20			452	10		462	19	PAID IN FULL	OCT 31 1955					5938	207					
20				180			4064	94		4158	20	1st Half Paid 2nd Half Paid	MAY 31 1955 OCT 31 1955	12057 5944		2079		2079						
				1674			37800	880		38680						29413		9217						

Assessment Roll and Tax List of Real Property in the Town of Wabedo, Cass County, Minnesota, for Taxes for the Year 1954.

Form SC (54) W.L.H.-S.P.S. Co.Aud., Minn.

*Indicate Type of Property: R-Residential, C-Commercial, I-Industrial, U-Utility, F-Farm

	IN WHOSE NAME ASSESSED	TO WHOM TRANSFERRED	DESCRIPTION OF PROPERTY: SUBDIVISION (Lot) Iowa Point (Lot 1 Sec. 33-140-28)	Sec. or Lot	Town or Block	Rng.	Number of Acres of Land: Acres	100ths	No. School District	Indicate Homestead Yes or No	Indicate Agricultural Yes or No	Indicate Type of Property	TRUE AND FULL VALUATIONS: LAND Exclusive of Structures and Improvements (Dollars)	BUILDINGS and Other Structures (Dollars)	MACHINERY Permanently Attached to Real Estate (Dollars)	TOTAL True and Full Value (Dollars)	ASSESSED VALUATIONS: RURAL: Homestead Up to $1,000 20% (Dollars)	RURAL: Over $1,000 and Non-Homestead 33⅓% (Dollars)	ALL OTHER: Homestead Up to $1,000 25% (Dollars)	ALL OTHER: Over $1,000 and Non-Homestead 40% (Dollars)	ALL OTHER: MACHINERY Permanently Attached to Real Estate 33⅓% (Dollars)	TOTAL ASSESSED VALUE (Dollars)	Total Assessed Value as Equalized by Board of Review (Dollars)	FINAL EQUALIZED VALUE (Dollars)
1	Harry & Minnie D. Engelhart			1						No	No	L	21			21		7				7		
2	"	"	"	2						"	"	L	21			21		7				7		
3	"	"	"	3						"	"	L	21			21		7				7		
4	"	"	"	4						"	"	L	21			21		7				7		
5	"	"	"	5						"	"	L	21			21		7				7		
6	"	"	"	6						"	"	L	61	1250		1311		437				437		
7	"	"	"	7						"	"	L	21			21		7				7		
8	"	"	"	8						"	"	L	21			21		7				7		
9	"	"	"	9						"	"	L	21			21		7				7		
10	"	"	"	10						"	"	L	21			21		7				7		
11																								
12																								
13																								
14																								
15																								
16																								
17																								
18																								
19																								
20																								
													261	1250		1500		500				500		

	SOLD FOR TAXES	VALUATIONS BY SCHOOL DISTRICTS AS EQUALIZED BY DEPARTMENT OF TAXATION: District No. ..... Rate ..... Mills	District No. ..... Rate ..... Mills	District No. ..... Rate ..... Mills	District No. 1 Rate 22.2 Mills	District No. ..... Rate ..... Mills	District No. ..... Rate ..... Mills	Tax including State Homestead ..... Mills	State Tax on Non-Homestead 5.82 Mills	SPECIAL TAXES	TOTAL TAXES		PAID	WHEN PAID	Number of Receipt	March Settlement 1955	June Settlement 1955	Penalty	November Settlement 1955	Penalty	Collections to First Monday in January 1956	Penalty	Delinquent on First Monday in January 1956	Total Delinquent Tax and Penalty	REMARKS
		Dollars	Dollars	Dollars	Dollars	Dollars	Dollars	$ cts.	$ cts.	$ cts.	$ cts.			Month Day Year		$ cts.	$ cts.	$ cts.	$ cts.	$ cts.	$ cts.	$ cts.	$ cts.	$ cts.	
1					7			158	04		162	1	PAID IN FULL	MAY 31 1955											
2					7			158	04		162	2	PAID IN FULL	MAY 31 1955											
3					7			158	04		162	3	PAID IN FULL	MAY 31 1955											
4					7			158	04		162	4	PAID IN FULL	MAY 31 1955											
5					7			158	04		162	5	PAID IN FULL	MAY 31 1955	1206		115 54								
6					437			9868	228		10096	6	PAID IN FULL	MAY 31 1955											
7					7			158	04		162	7	PAID IN FULL	MAY 31 1955											
8					7			158	04		162	8	PAID IN FULL	MAY 31 1955											
9					7			158	04		162	9	PAID IN FULL	MAY 31 1955											
10					7			158	04		162	10	PAID IN FULL	MAY 31 1955											
11												11													
12												12													
13												13													
14												14													
15												15													
16												16													
17												17													
18												18													
19												19													
20												20													
					500			11290	264		11554						115 54								

Assessment Roll and Tax List of Real Property in the Town of Walcott, Cass County, Minnesota, for Taxes for the Year 1954.

Form SC (54) WILLIS-SYE PRINTING, BRAINERD

*Indicate Type of Property: R - Residential, C - Commercial, I - Industrial, U - Utility, F - Farm

In Whose Name Assessed	To Whom Transferred	Description of Property: Subdivision	Sec. or Lot	Town or Block	Rng	Number of Acres of Land (Acres / 100ths)	Sec. School District	Indicate Homestead Tax or No	Indicate Agricultural Tax or No	*Indicate Type of Property	True and Full Valuations: Land Exclusive of Structures and Improvements	Buildings and Other Structures	Machinery Permanently Attached to Real Estate	Total True and Full Value	Assessed Valuations: Rural: Homestead Up to $4,000 20%	Rural: Over $4,000 and Non-Homestead 33⅓%	All Other: Homestead Up to $1,000 25%	All Other: Over $1,000 and Non-Homestead 40%	All Other: Machinery Permanently Attached to Real Estate 33⅓%	Total Assessed Value	Total Assessed Value as Equalized by the Board of Review	Final Equalized Value
											Dollars	Dollars	Dollars	Dollars	Dollars	Dollars	Dollars	Dollars	Dollars	Dollars	Dollars	Dollars
Joseph P. Berres + Emma C. Berres		Magedus Addition (Part of Lot 3 Sec. 3-140-28)	1				Wm	yes	no	R	50	410		460	92					92		
Charles Caswell Marvin W + Marie E. Lidquist			2				"	"	"	R	50	300		350	70					70		
Joel A + Pauline M. Menk			3				Wm	"	"	R	90			90		30				30		
" " "			4				"	"	"	R	90			90		30				30		
Ellsworth L + Katherine Foss			5				yes	"	"	R	50	300		350	70					70		
			6																			
			7																			
			8																			
			9																			
			10																			
			11																			
			12																			
			13																			
			14																			
			15																			
			16																			
			17																			
			18																			
			19																			
			20																			
											330	1010		1340	232	60				292		

Sold for Taxes	Valuations by School Districts as Equalized by Department of Taxation: District No. ..... Rate ..... Mills	District No. ..... Rate ..... Mills	District No. ..... Rate ..... Mills	District No. ..... Rate ..... Mills	District No. ..... Rate ..... Mills	District No. ..... Rate ..... Mills	Tax including State Homestead ..... Mills	State Tax on Non-Homestead 5.2% Mills	Special Taxes	Total Taxes		Paid	When Paid: Month	Day	Year	Number of Receipt	March Settlement 1955	June Settlement 1955	Penalty	November Settlement 1955	Penalty	Collections to First Monday in January 1956	Penalty	Delinquent on First Monday in January 1956	Total Delinquent Tax and Penalty	Remarks
	Dollars	Dollars	Dollars	Dollars	Dollars	Dollars	$ cts.	$ cts.	$ cts.	$ cts.							$ cts.	$ cts.	$ cts.	$ cts.	$ cts.	$ cts.	$ cts.	$ cts.	$ cts.	
			M 92				2078			2078	1	PAID IN FULL	MAY	6	1955	5326		2078								
			M 70				1580			1580	2													1580	X 1738	
Abate #6430			15				3 38	08		3 46	3													346	X 381	3.46 Abated
" #6430			15				3 38	10		3 48	4													348	X 383	3.46 Abated
			M 70				1580			1580	5	PAID IN FULL	MAY	31	1955	7114		1580								
											6															
											7															
											8															
											9															
											10															
											11															
											12															
											13															
											14															
											15															
											16															
											17															
											18															
											19															
											20															
		#232 60 292					6544	32		6626								3657						2274	6274 "	

Assessment Roll and Tax List of Real Property in the _____ of _____, Cass County, Minnesota, for Taxes for the Year 1954.

Form 3C (54) 50,000-5-54 Gummin, Minneapolis

*Indicate Type of Property: R-Residential, C-Commercial, I-Industrial, U-Utility, F-Farm

Wabedo Pass | Wabedo Springs | Town Point | Numbers Addition

	IN WHOSE NAME ASSESSED	TO WHOM TRANSFERRED	DESCRIPTION OF PROPERTY: Lot or Block	Town or Block	Reg	Number of Acres of Land: Acres	100ths	No. School District	Indicate Homestead Tax or No	Indicate Agricultural Tax or No	Indicate Type of Property	TRUE AND FULL VALUATIONS: LAND Exclusive of Structures and Improvements	BUILDINGS and Other Structures	MACHINERY Permanently Attached to Real Estate	TOTAL True and Full Value	ASSESSED VALUATIONS: RURAL: Homestead Up to $4,000 20%	Over $4,000 and Non-Homestead 33⅓%	ALL OTHER: Homestead Up to $4,000 25%	Over $4,000 and Non-Homestead 40%	MACHINERY Permanently Attached to Real Estate 33⅓%	TOTAL ASSESSED VALUE	Total Assessed Value as Equalized by the Board of Review	FINAL EQUALIZED VALUE
			Dollars									Dollars	Dollars	Dollars	Dollars	Dollars	Dollars	Dollars	Dollars	Dollars	Dollars	Dollars	Dollars
1	Earl E. & Winnie B. Chapman	Winnie Chapman Beach	1																				
2	"	"	2																				
3	"	"	3																				
4	"	"	4																				
5	"	"	5																				
6	"	"	6																				
7	"	"	7																				
8	"	"	8																				
9																							
10																							
11																							
12																							
13																							
14																							
15																							
16																							
17																							
18																							
19																							
20	Grand Total					9 484 89						22562 / 240 / 22322	122412		214974 / 240 / 214734	116625 / 52252 / 63708					63708 / 80 / 63628		

	SOLD FOR TAXES	VALUATIONS BY SCHOOL DISTRICTS AS EQUALIZED BY DEPARTMENT OF TAXATION: District No. Rate ..... Mills	District No. Rate ..... Mills	District No. Rate ..... Mills	District No. Rate ..... Mills	District No. Rate ..... Mills	Tax including State Homestead ..... Mills	State Tax on Non-Homestead 5.2 ..... Mills	SPECIAL TAXES	TOTAL TAXES		PAID	WHEN PAID	Number of Receipt	March Settlement 1955	June Settlement 1955	Penalty	November Settlement 1955	Penalty	Collections to First Monday in January 1956	Penalty	Delinquent on First Monday in January 1956	Total Delinquent Tax and Penalty	REMARKS
		Dollars	Dollars	Dollars	Dollars	Dollars	Dollars	$ cts.	$ cts.	$ cts.			Month Day Year		$ cts.	$ cts.	$ cts.	$ cts.	$ cts.	$ cts.	$ cts.	$ cts.	$ cts.	
1											1													
2											2													
3											3													
4											4													
5											5													
6											6													
7											7													
8											8													
9											9													
10											10													
11											11													
12											12													
13											13													
14											14													
15											15													
16	Total	755	$ 4072	= $ 11625							16													
17		41187	11016	= 52202							17													
18		48734	15089	= 63823							18													
19											19													
20											20													
							Net 34 0724																	
							10 03050	21222		13 20996														
							13 43774																	