ASSESSMENT & TAX LIST

Wabedo

1943

DIRECTIONS TO ASSESSOR

OFFICE OF COUNTY AUDITOR,

CASS County, Minn., APR 9 1943.

Saul Whitted *Assessor of the* Town of Wabedo

According to the requirements of law, I herewith deliver to you the Real and Personal Property Assessment Books for the said Town *for the year 1943, containing a list of all Platted and Unplatted Real Estate subject to taxation, so far as the same have come to my knowledge from any source and I hereby direct you to assess all property and make return thereof to me as required by the law prescribing your duties hereto annexed.*

A form of the return to be signed by you is appended in this book.

[illegible signature] *County Auditor.*

Extracts from Laws Relating to the Listing of Personal Property.

(Section Numbers Refer to Minnesota Statutes 1941)

Sec. 272.01. PROPERTY SUBJECT TO TAXATION. All real and personal property in this state, and all personal property of persons residing therein, * * * is taxable, except such as is by law exempt from taxation.

WHEN LISTED AND ASSESSED

Sec. 273.01 * * * Personal Property shall be listed and assessed annually with reference to its value on May 1, and if acquired on that day, shall be listed by or for the persons acquiring it.

Sec. 273.22. By whom listed. Personal Property shall be listed in the manner following:

1. Every person of full age and sound mind, being a resident of this state, shall list all of his *** personal property.
2. He shall also list separately, and in the name of his principal, all moneys and other personal property invested, loaned, or otherwise controlled by him as agent or attorney, ***.
3. The property of a minor, child or insane person shall be listed by his guardian, or by the person having such property in charge.
4. The property of a person for whose benefit it is held in trust, by the trustee; of the estate of a deceased person, by the executor or administrator.
5. The property of a corporation whose assets are in the hands of a receiver, by such receiver.
6. The property of a body politic or corporate, by the proper agent or officer thereof.
7. The property of a firm or company, by a partner or agent thereof.
8. The property of manufacturers and others in the hands of an agent, by such agent in the name of his principal, as merchandise.

Sec. 273.26. Where listed. Except as otherwise in this chapter provided, personal property shall be listed and assessed in the county, town, or district where owner, agent or trustee resides.

Sec. 273.27. Certain personal property; where listed. All household goods and furniture, including clocks, musical instruments, sewing machines, wearing apparel of members of the family, and all personal property used by the owner for personal and domestic purposes, or for the furnishing or equipment of the family residence, shall be listed and assessed in the district where the same is usually kept.

Sec. 273.29. Merchants and manufacturers. The personal property pertaining to the business of a merchant or of a manufacturer shall be listed in the town or district where his business is carried on ***.

Sec. 273.30. Farm property of non-resident. When the owner of livestock or other personal property connected with a farm does not reside thereon, the same shall be listed and assessed in the town or district, where the farm is situated. Provided, that if the farm is situated in several towns or districts, it shall be listed and assessed in the town or district in which the principal place of business of such farm is located.

Sec. 273.32. Elevators, etc., on railroad. All elevators and warehouses, with the machinery and fixtures therein, situated upon the land of any railroad company which are not in good faith owned, operated and exclusively controlled by such company, shall be listed and assessed as personal property in the town or district where situated.

Sec. 273.36. Personal property of electric light and power companies in cities and villages. Personal property of electric light and power companies having a fixed situs in any city, village, or borough in this state shall be listed and assessed where situated ***.

Sec. 273.37. Personal property of electric light and power companies outside of cities and villages. Personal property, other than personal property lying inside of the corporate limits of any city of the first class, of electric light and power companies, and other individuals and partnerships supplying electric power, having a fixed situs outside of the corporate limits of villages, cities, and boroughs, shall be listed with and assessed by the commissioner of taxation in the county where situated.

Sec. 273.23. Merchants; Consignees. Every merchant required to list his property shall state also the value of his property pertaining to his business as a merchant. No consignee shall be required to list for taxation any property the product of this state, nor the value of any property consigned to him from any other place for the sole purpose of being stored or forwarded, if he has no interest in such property, and derives no profit from its sale.

Sec. 273.24. Manufacturers. Every manufacturer required to list his property shall state also the value of all articles purchased, received, or otherwise held for the purpose of being used, in whole or in part, in any process of manufacturing, combining, rectifying or refining. Every manufacturer and person owning a manufacturing establishment of any kind shall list, as part of his manufacturer's stock, the value of all engines, machinery, tools, and implements used or designed to be used in any such process, except such fixtures as have been considered real property.

Sec. 273.44. Estates of decedents. The personal property of the estate of a deceased person shall be listed and assessed at the place of listing at the time of his death.

Sec. 273.45. Persons under Guardianship. The personal property of a minor under guardianship shall be listed and assessed where the guardian resides and of every other person under guardianship, where the ward resides.

Sec. 273.46. Assignees and receivers. Personal property in the hands of an assignee or receiver shall be listed and assessed at the place of listing before his appointment.

Sec. 273.47. Property moved between May and July. The owner of personal property removing from one county, town, or district to another between May 1 and July 1, shall be assessed in either in which he is first called upon by the assessor. A person moving into this state from another state between said dates shall list the property owned by him on May 1 of such year in the county, town, or district in which he resides, unless he shall make it appear to the assessor that he is held for tax of the current year on the property in another state.

Sec. 273.48. Where listed in case of doubt. In case of doubt as to the proper place of listing personal property or where it cannot be listed as in this chapter provided, if between places in the same county, the place for listing and assessing shall be determined by the county board of equalization; and if between different counties, or places in different counties, by the Department of Taxation ***.

Sec. 273.25. Lists to be verified. Every person required to list property for taxation shall make out and deliver to the assessor, upon blanks furnished by him, a verified statement of all personal property owned by him on May 1 of the current year. He shall also make separate statements in like manner of all personal property in his possession or under his control which *** he is required to list for taxation as agent or attorney, guardian, parent, trustee, executor, administrator, receiver, accounting officer, partner, factor, or in any other capacity ***.

Sec. 273.65. Examination under oath. Whenever the assessor shall be of the opinion that the person listing property for himself, or for any other person, company, or corporation, has not made a full, fair, and complete list thereof, he may examine such person under oath in regard to the amount of the property he is required to list; and, if such person shall refuse to make full discovery under oath, the assessor may list the property of such person or his principal according to his best judgment and information.

Sec. 273.68. Failure to obtain list. In case of failure to obtain a statement of personal property, the assessor shall ascertain the amount of value of such property, and assess the same at such amount as he believes to be the true value thereof. When requested, he shall sign and deliver to the person assessed a copy of the statement showing the valuation of the property so listed.

Sec. 273.20. Assessor may enter dwellings, etc. Any officer authorized by law to assess property for taxation may, when necessary to the proper performance of his duties, enter any dwelling house, building, or structure, and view the same and the property therein.

Sec. 620.05. False statement regarding taxes. Every person who, in making any statement, oral or written, which is required or authorized by law to be made as a basis of imposing or reducing any tax or assessment, who shall wilfully make any statement as to any material which he knows to be false, shall be guilty of a gross misdemeanor.

Sec. 273.13. Classification of property—Subdivision 1. How classified. All real and personal property subject to a general property tax and not subject to any gross earnings or other lieu tax is hereby classified for purposes of taxation as provided by this section.

Subdivision 2. Class 1. Iron ore whether mined or unmined shall constitute Class one and shall be valued and assessed at fifty (50) per cent of its true and full value. If unmined, it shall be assessed with and as a part of the real estate in which it is located, but at the rate aforesaid. Iron ore which either (a) is mined by underground methods and placed in stockpiles subsequent to August 1 of a calendar year and prior to the next succeeding May 1, and which contains phosphorus in excess of .180 per cent, dried analysis, or which is classified by the iron ore trade as silicious, Manganiferous, Mesabi Bessemer, or Mesabi non-Bessemer ore, or (b) is mined by open pit methods, and in accordance with good engineering and metallurgical practice, requires concentration other than crushing or screening or both to make it suitable for commercial blast furnace use, and which is so concentrated and placed in stockpile subsequent to August 1 of a calendar year and prior to the next succeeding May 1 for two taxable years after being mined only, shall be listed and assessed in the taxing district where mined at the same amount per ton as it would be assessed if still unmined, and thereafter such ore in stockpiles shall be valued and assessed as mined iron ore, as otherwise provided by law. The real estate in which iron ore is located, other than the ore, shall be classified and assessed in accordance with the provisions of classes three, three "b," and four, as the case may be. In assessing any tract or lot of real estate in which iron ore is known to exist the assessable value of the ore exclusive of the land in which it is located, and the assessable value of the land exclusive of the ore shall be determined and set down separately and the aggregate of the two shall be assessed against the tract or lot.

Subdivision 3. Class 2. All household goods and furniture, including clocks, musical instruments, sewing machines, wearing apparel of members of the family and all personal property actually used by the owner for personal and domestic purposes, or for the furnishing or equipment of the family residence, shall constitute class two and shall be valued and assessed at 25 per cent of the full and true value thereof.

Subdivision 4. Class 3. All agricultural products, except as provided by class three "a" and class three "d," stocks of merchandise of all sorts together with the furniture and fixtures used therewith, manufacturers' materials and manufactured articles, all tools, implements and machinery, whether fixtures or otherwise, except as provided by class three "d" and all unplatted real estate, except as provided by classes one and three "b" hereof, shall constitute class three and shall be valued and assessed at $33\frac{1}{3}$ per cent of the true and full value thereof.

Subdivision 5. Class 3a. All agricultural products in the hands of the producer shall constitute class three "a" and shall be valued and assessed at 10 per cent of full and true value thereof.

* * * *

Subdivision 8. Class 3d. Livestock, poultry, all horses, mules, and asses used exclusively for agricultural purposes, all agricultural tools, implements, and machinery used by the owner in any agricultural pursuit shall constitute class three "d" and shall be valued and assessed at 20 per cent of the full and true value thereof.

Subdivision 9. Class 4. All property not included in the preceding classes shall constitute class four and shall be valued and assessed at forty (40) per cent of the full and true value thereof.

Section 273.03, Minnesota Statutes 1941. Assessment; Mode. The county auditor shall annually provide the necessary assessment books and blanks at the expense of the county, for and to correspond with each assessment district. He shall make out, in the real property assessment book, complete lists of all lands or lots subject to taxation, showing the names of the owners, if to him known, and, if unknown so stated opposite each tract or lot, the number of acres, and the lots or parts of lots or blocks, included in each description of property. The list of real property becoming subject to assessment and taxation every odd numbered year may be appended to the personal property assessment book. The assessment books and blanks shall be in readiness for delivery to the assessors *on or before the third Monday in APRIL of each year.*

The assessors shall meet at the office of the county auditor *on a day to be fixed by the Commissioner of Taxation* for the purpose of receiving instructions as to their duties under the laws of the state. Each assessor attending such meetings shall receive as compensation for such service the sum of *four dollars per day for each day necessarily consumed in attending such meeting*, and mileage at the rate of five cents per mile for each mile necessarily traveled in going from his home to and returning from the county seat, to be computed by the usually traveled route, and paid out of the county treasury *upon the warrant of the county auditor.*

INDEX TO SECTIONS

SECTION	PAGE
Sec. 1	
" 2	
" 3	
" 4	
" 5	
" 6	
" 7	
" 8	
" 9	
" 10	
" 11	
" 12	
" 13	
" 14	
" 15	
" 16	
" 17	
" 18	
" 19	
" 20	
" 21	
" 22	
" 23	
" 24	
" 25	
" 26	
" 27	
" 28	
" 29	
" 30	
" 31	
" 32	
" 33	
" 34	
" 35	
" 36	

For Convenience of Auditor in Showing Boundaries of School Districts

Township No. 140 *Range No.* 28 *Mer. P. M.*



Assessor's Report on Tree Bounty in the Town of ..... County of ....., Minnesota, 1943.

FORM 1 — BLUE SUN COMPANY, MINNEAPOLIS

NAMES OF PERSONS CLAIMING COMPENSATION FOR TREES	POST OFFICE ADDRESS	DESCRIPTION OF LAND UPON WHICH TREES ARE GROWING	Sec.	Twp.	Range	No. of Acres of Trees	Were Trees Originally Planted Not Less Than 12 Feet Apart Each Way	How the Trees have been kept in that Condition and How Many Trees have died each year	Condition of Trees	REMARKS

I hereby certify this to be a true statement of the extent and condition of Groves and Lines of Trees in said Town and County, as ascertained by examination as provided by Section 4253, of Minnesota Statutes 1941.

Assessor.

Dated ..... *1943.*

INCREASE OR DECREASE in Value of Property Heretofore Assessed, by the Erection or Destruction of Buildings or Structures Thereon

Platted Property Assessed at 40 Per Cent of True and Full Value.
(Homesteads up to $4,000 True and Full Value 25 Per Cent.)

Unplatted Property Assessed at 33⅓ Per Cent of True and Full Value.
(Homesteads up to $4,000 True and Full Value 20 Per Cent.)

FORM 3 BUSS-DAVIS COMPANY, MINNEAPOLIS

NAMES OF PROPERTY OWNERS	DESCRIPTION	Sec. or Lot	Town or Block	Rng.	True and Full Value of Structures worth more than $50 each Dollars	KIND OF STRUCTURES	Assessed Value of Additional Structures Dollars	Reduction of Assessed Value on Account of Loss occasioned by Fire, Flood or otherwise Dollars

Real Property becoming subject to Taxation since last previous Assessment or Omitted from Assessment Rolls of previous years.

Assessor's Return of Taxable Real Property in the Town of Waldo, County of Cass, Minn., for the Year 1943.

FORM 3½ BUSS-DAVIS COMPANY, MINNEAPOLIS

Platted Property Assessed at 40 Per Cent of True and Full Value.
(Homesteads up to $4,000 True and Full Value 25 Per Cent Class 3C.)

Unplatted Property Assessed at 33⅓ Per Cent of True and Full Value.
(Homesteads up to $4,000 True and Full Value 20 Per Cent Class 3B.)

NAME OF OWNER	School District	DESCRIPTION OF PROPERTY: SUBDIVISION	Sec. or Lot	Twp. or Block	Range	Number of Acres of Land: Acres	100ths	Indicate Homestead	ASSESSOR'S VALUATIONS: True and Full Value of Lands Exclusive of Structures and Improvements Dollars	Structures & Improvements: True and Full Value of Buildings and Other Structures Dollars	True and Full Value of Machinery Permanently Attached to Real Estate Dollars	Total True and Full Value of Lands Including all Structures, Improvements and Machinery Dollars	Assessed Value of Homesteads up to $4,000 at 20% Class 3B 25% Class 3C Dollars	Assessed Value of Remainder at 33⅓ per cent Class 3 40 per cent Class 4 Dollars	Total Assessed Value of Lands Including all Structures, Improvements and Machinery Dollars	EQUALIZED VALUATIONS: Total Assessed Value as Equalized by Board of Review Dollars	Total Assessed Value as Equalized by County Board Dollars	Total Assessed Value as Equalized by the Department of Taxation Dollars
August Gordon	Un.	Lot 1	26	140	28	20	H.		300			300	60		60			
Cont. to G.R. McClintock		Lot 6	27			37.25	NW		447			447		147	147			

Assessor's

FORM 34 — WILLIS-DATE COMPANY, BUFFALO

NAME OF OWNER

Treasurer's Office, Cass County, Minnesota

RECEIVED this, the first Monday (being the 3rd *day) of January, A. D. 1944, of* L. G. Peterson, *Auditor of said County, Minnesota, the Tax List of all Taxable Real and Personal Property in the* Township *of* Wabedo *in said County for the year A. D. 1943, as specified above and amounting to* six thousand six hundred ~~nine~~ eighteen & 50 *dollars.*

W. J. McKeown
County Treasurer.

Office of County Treasurer, Cass County, Minnesota

194

To L. G. Peterson, County Auditor:

Sir.—I herewith return to you the Tax List for the Township *of* Wabedo *in said County for the year 1943, heretofore received from you. I certify that I have compared the same with the duplicate receipts in your office, and have written opposite the amount of each tax so receipted the words "First Quarter Paid", "Second Quarter Paid", "Third Quarter Paid" or "Paid in full" as the case may be, and the number of my receipt given in discharge of said tax, and each tract or lot of real property against which the taxes remain unpaid is delinquent for said year.*

Yours respectfully,

W. J. McKeown
County Treasurer.

Auditor's Office, Cass County, Minnesota

I, ... Auditor of said County, and State of Minnesota, do hereby certify that the following is a correct list of the Taxes levied on the Real and Personal Property in the ..... of ..... for the year 1943.

WITNESS my hand and official seal, the ..... day of ..... 1944.

(SEAL) *County Auditor.*

Auditor's Office, Cass County, Minnesota

194

I hereby certify that on the first Monday in January 1945, I received of ..... County Treasurer, the Tax List of the ..... of ..... in said County for the year 1943; that I have compared the said list with the Statements receipted for by said Treasurer, which are on file in my office, and that each tract or lot of real property therein against which the taxes, or any part thereof, remains unpaid are delinquent for said year.

(SEAL) *County Auditor.*

Little Boy Lake
Bemidji Spring

Assessor's

FORM 34 — MILLS-DATA SHEETS. BUREAU

NAME OF OWNER

TABULAR SCHEDULE OF VALUATIONS,

LEVIED IN THE Township OF Hubedo

School District No.	Valuation of Money and Credits (Dollars)	(Dollars)	Value of Lands other than Town Lots including Structures (Dollars)	Value of Town and City Lots including Structures thereon (Dollars)	Personal Property (Dollars)	Total Value of all Property except Money and Credits (Dollars)	State Rev. (Mills)	State Sch'l (Mills)	Tchr. Ins. (Mills)	State Debt (Mills)	(Mills)	Total Rate of State Tax (Mills)
	VALUATION BY SCHOOL DISTRICTS						RATE OF STATE TAXES					
Uni.			31665	2603	6030	40298					7.	1.2
											7M	4.2
			31665	2603	6030	40298						5.4

School District No.	Rev. (Mills)	R. & B. (Mills)	Welfare (Mills)	Bonds and Int. (Mills)	Sewer (Mills)	(Mills)	(Mills)	Total Rate of County Tax (Mills)	Rev. (Mills)	R. & B. (Mills)	Drag Tax (Mills)	State Loan (Mills)	Fire Patrol (Mills)	(Mills)	(Mills)	(Mills)	Total Rate of Town Tax (Mills)
	RATE OF COUNTY TAXES								RATE OF TOWN TAXES								
Uni.	217	45	35.2	19.4	.6			81.4	5.	10.	1.	1.	5.				22.

RATES AND TAXES

COUNTY OF CASS, STATE OF MINNESOTA

School District No.	Local 1 Mill (Mills)	Special (Mills)	State Loan (Mills)	Def. (Mills)	C.O. (Mills)	B. & S. (Mills)	Total Rate of Sch'l Tax (Mills)	Total Rate of all Taxes (Mills)	Local 1 Mill	Special	State Loan	Def.	C.O.	B. & S.	Total School Taxes	FUNDS	Rate	Amounts
	RATE OF SCHOOL TAXES								TAXES LEVIED — LOCAL 1 MILL AND SPECIAL SCHOOL TAXES BY DISTRICTS							ALL OTHER TAXES		
Uni.	1.	20.	10.	10.	8.	3.	52.	156.6	3167	63330	31665	31665	25832	9500	164659	State Revenue,		
	1.	40.	10.	10.	8.	3.	72.	176.6	863	34532	8633	8633	6906	2590	62157	State School,		
																Teachers Insurance,		
																State Debt—Non-Homestead,		13574
																State Debt—Homestead,		4836
																County Revenue,		87443
																County Road and Bridge,		18130
																County Welfare,		141846
																Bonds and Interest		781174
																Sewer		2414
																Town Revenue,		20145
																Town Road and Bridge,		40294
																Town Drag,		4026
																Town State Loan,		4026
																Fire Patrol		20145
																School Local 1 Mill,		4030
																School Special,		97867
																School State Loan,		40298
																Deficiency		40298
																Capital Outlay		32238
																B. & S.		12090
									4030	97867	40298	40298	32238	12090	226816	Money and Credits,		
																		661868

Total Number of Acres 8663.53

Total Levy, $ 661868

State of Minnesota, } ss.
COUNTY OF CASS

I, L. C. Peterson, Auditor of said County and State aforesaid; do hereby certify that the foregoing is a true and correct Schedule, showing the valuation of all the taxable property in the Town of Hubedo, in said County, the several rates of Taxation and Totals of the several Tax Funds levied thereon for the year A. D. 1943.

Witness my hand and official seal, this 3 day of DEC 3 1 1943 A. D. 194

L. C. Peterson
County Auditor.

SEAL

Assessor's

FORM 316 MILES-DATE DONEFATL BOND

NAME OF OWNER

COLLECTIONS OF TAXES OF 1943, Township OF Wabedo, CASS COUNTY, MINNESOTA

FUNDS	MARCH SETTLEMENT 1944	JUNE SETTLEMENT 1944	NOV. SETTLEMENT 1944	Amount Collected from Nov. 19 44 to First Monday in Mar. 1945	REDUCTIONS	Forfeited Cancellations	Total Reductions and Collected	BALANCE UNCOLLECTED	ADDITIONS	Total Uncollected to First Monday in January, 19
State Revenue,										
State School,										
Teachers Insurance,										
State Debt—Non-Homestead,	2238	5954	1556	316						
State Debt—Homestead,	724	2051	624	90						
County Revenue,	13096	40709	11285	1645						
County Road and Bridge,	5716	8442	2380	341						
County Welfare,	21344	66035	18305	2664						
County Bond and Interest,	11708	36374	10089	1468						
Sewer	362	1126	312	45						
Town Revenue,	3018	9380	2600	378						
Town Road and Bridge,	6035	18760	5200	757						
Town Drag,	604	1876	520	76						
Town State Loan,	604	1876	520	76						
Aid	3018	9380	2600	378						
School Local 1 Mill,	602	1876	520	76						
School Special,	17682	40994	10567	1513						
School State Loan,	6035	18759	5200	757						
Deficiency	6035	18759	5200	757						
G.O.	4828	15008	4161	605						
B.D.	1811	5628	1560	227						
Money and Credits,										
	102360	303207	83154	12166	74008	21853			2279	67409

		LOCAL 1 MILL	SPECIAL	STATE LOAN	Deficiency	G.O.	B.D.	TOTALS
MARCH SETTLEMENT	School District No. Un.	322	6458	3209	3209	2582	969	16790
		280	11224	2806	2806	2246	842	20202
	Totals	602	17682	6035	6035	4828	1811	36992
JUNE SETTLEMENT	School District No. Un.	1702	34046	17023	17022	13618	5107	88518
		174	6948	1736	1737	1390	521	12506
	Totals	1876	40994	18759	18759	15008	5628	101024
NOVEMBER SETTLEMENT	School District No.							
	Totals							
NOVEMBER to JANUARY	School District No. Un.	76	1513	757	757	605	227	3935
	Totals							3935
ADDITIONS	School District No.							
	Totals							
REDUCTIONS	School District No.							
	Totals							

Assessment Roll and Tax List of Unplatted Real Property in the Town of Wabedo, Cass County, Minnesota, for Taxes for the Year 1943.

Unplatted Real Estate Assessed at 33⅓ Per Cent of True and Full Value; Attached Machinery at 33⅓ Per Cent of True and Full Value, Homesteads, up to True and Full Value of $4000, Assessable at 20 per Cent, Class 3B; Remainder at 33⅓ Per Cent, Class 3.

Form 4 CD Miller-Davis Company, Minneapolis

Line	In Whose Name Assessed	To Whom Transferred	Subdivision	Sec. or Lot	Town or Block	Range	Acres	100ths	No. School District	Sold for Taxes
1	Nellie E. Haddix		N E ¼ of N E ¼ Lot 1	1	140	28	33	46	Un.	
2	"		N W ¼ of N E ¼ " 2				38	95		
3	"		S W ¼ of N E ¼				40			
4	"		S E ¼ of N E ¼ " 11				33	92		
5										
6	"		N E ¼ of N W ¼ " 3				38	25		
7	Lloyd U. Showalter		N W ¼ of N W ¼ " 4				37	55		
8	"		S W ¼ of N W ¼ " 5				57	10		
9	Nellie E. Haddix		S E ¼ of N W ¼ " 6				38	50		
10										
11			N E ¼ of S W ¼							
12			N W ¼ of S W ¼							
13			S W ¼ of S W ¼							
14			S E ¼ of S W ¼							
15	Ben & Dorothy G. Olin		2 acs. of " 9				2			
16	Nellie E. Haddix		N E ¼ of S E ¼ " 10				30	16		
17	Silas E. Showalter		N W ¼ of S E ¼ " 7				36	25		SOLD FOR TAXES
18			S W ¼ of S E ¼							
19	John C. Ford		S E ¼ of S E ¼ " 9 less 2 acs.				18	16		
20										
							404	30		

Line	Valuation District No. Un. Rate 156.6 Mills (Dollars)	Rate and Tax Less Homestead Exemption	State Tax on Non-Homestead 4.2 Mills	Total Taxes	Paid	When Paid	Number of Receipt	March Settlement 1944	June Settlement 1944	November Settlement 1944	Delinquent on First Monday in January 1945	Total Delinquent Tax and Penalty
1	H 52	8 14		8 14	PAID IN FULL	FEB 21 1944						
2	H 62	9 70		9 70	PAID IN FULL	FEB 21 1944	1648	35 68				
3	H 62	9 70		9 70	PAID IN FULL	FEB 21 1944						
4	H 52	8 14		8 14	PAID IN FULL	FEB 21 1944						
5												
6	H 106	16 60		16 60	PAID IN FULL	FEB 21 1944	1648	16 60				
7	H 33	5 16		5 16	2nd Half Paid / 1st Half Paid	FEB 28 1944 / FEB 5 1944	1805	15 00				
8	H 160	25 06		25 06	2nd Half Paid / 1st Half Paid	FEB 28 1944 / FEB 5 1944	964	15 22				
9	H 62	9 70		9 70	PAID IN FULL	FEB 21 1944	1648	9 70				
10												
11												
12												
13												
14												
15	57	8 92	24	9 16							9 16	10 08
16	H 35	5 48		5 48	PAID IN FULL	FEB 21 1944	1648	5 48				
17	H 100	15 66		15 66	2nd Half Paid / 1st Half Paid	SEP 20 1944 / JUN 8 1944	9904 / 5614		7 00	8 66		
18												
19	H 31	4 86		4 86	2nd Half Paid / 1st Half Paid	10 23 44 / MAY 18 1944	10394 / 4549		2 43	2 43		
20												
	H 755, NH 57, 812	127 12	24	127 36								

916

Wabedo Pass | Clubhouse Add'n | Little Boy Lake | Wabedo Springs | Iowa

Form 4 CD

Assessment Roll and Tax List of Unplatted Real Property in the ..... of ....., Cass County, Minnesota, for Taxes for the Year 1943.

Unplatted Real Estate Assessed at 33⅓ Per Cent of True and Full Value; Attached Machinery at 33⅓ Per Cent of True and Full Value, Homesteads, up to True and Full Value of $1000, Assessable at 20 per Cent, Class 3B; Remainder at 33⅓ Per Cent, Class 3.

	In Whose Name Assessed	To Whom Transferred	Description of Property: Subdivision	Sec. or Lot	Town or Block	Range	Number of Acres of Land: Acres	100ths	No. School District	Indicate Homestead	Assessor's Valuation: True and Full Value of Land Including Structures and Improvements (Dollars)	Structures & Improvements: True and Full Value of Buildings and Other Structures (Dollars)	True and Full Value of Machinery Permanently Attached to Real Estate (Dollars)	Total True and Full Value of Lands Including all Structures, Improvements and Machinery (Dollars)	Assessed Value of Homesteads up to $1,000 at 20 per cent Class 3B (Dollars)	Assessed Value of Remainder at 33⅓ per cent Class 3 (Dollars)	Total Assessed Value of Lands Including all Structures, Improvements and Machinery (Dollars)	Equalized Values: Total Assessed Value Equalized by the Board of Review (Dollars)	Total Assessed Value Equalized by the County Board (Dollars)	Total Assessed Value as Equalized by the Department of Taxation (Dollars)	Sold for Taxes
1			N E ¼ of N E ¼	2	140	28			Un.												
2	State of Minnesota		~~N W ¼ of N E ¼~~ 2x2																		
3	Roy H. Rice		S W ¼ of N E ¼				40														
4	"		S E ¼ of N E ¼				40														
5																					
6	John A. + Jeanette Tetaba		~~N E ¼ of N W ¼~~ " 3				37 26														SOLD FOR TAXES
7	" "		~~N W ¼ of N W ¼~~ " 4				37 48														SOLD FOR TAXES
8	" "		S W ¼ of N W ¼				40														SOLD FOR TAXES
9	" "		S E ¼ of N W ¼				40														SOLD FOR TAXES
10																					
11	State of Minnesota		N E ¼ of S W ¼																		
12	State of Minnesota		N W ¼ of S W ¼																		
13	State of Minnesota		S W ¼ of S W ¼																		
14	State of Minnesota		S E ¼ of S W ¼																		
15																					
16	Lola Johnson		~~N E ¼ of S E ¼~~ " 5				39 95														
17	State of Minnesota		N W ¼ of S E ¼																		
18	State of Minnesota		S W ¼ of S E ¼																		
19	Ralph H. Fuller		~~S E ¼ of S E ¼~~ " 6				31														
20																					
							314 79														

	Valuations by School Districts as Equalized by Department of Taxation: District No. 107, Rate 156 Mills (Dollars)	District No. ..., Rate ... Mills (Dollars)	District No. ..., Rate ... Mills (Dollars)	District No. ..., Rate ... Mills (Dollars)	Rate and Tax Less Homestead Exemption ... Mills ($ cts.)	State Tax on Non-Homestead 1½ Mills ($ cts.)	Total General Tax ($ cts.)	Special Taxes ($ cts.)	Total Taxes ($ cts.)		Paid: When Paid (Month Day Year)	Number of Receipt	March Settlement 1941 ($ cts.)	June Settlement 1941 ($ cts.)	Penalty ($ cts.)	November Settlement 1941 ($ cts.)	Penalty ($ cts.)	Collections to First Monday in January 1941 ($ cts.)	Penalty ($ cts.)	Delinquent on First Monday in January 1943 ($ cts.)	Total Delinquent Tax and Penalty ($ cts.)	Remarks
1										1												
2										2												
3	103				1612	44			1656	3	~~2nd Half Paid~~ OCT 30 1944 / ~~1st Half Paid~~ MAR 27 1944	10670 / 36.04		13.82		12.47		Int B.P. .05			
4	156 Mills 69				1080	28			1108	4	~~2nd Half Paid~~ OCT 30 1944 / ~~1st Half Paid~~ MAR 30 1945											
5										5												
6	H 97 ~~162~~				~~1527~~ ~~2356~~	~~65~~	Abatement #2327		~~1592~~ ~~2421~~	6	PAID IN FULL SEP 14 1944				abated							1 of 1½ Bus + 10.82 Abated
7	H 97 ~~120~~				~~1417~~	~~40~~	" 2327		~~1527~~	7	PAID IN FULL SEP 14 1944	9840			"	1354						6.36 "
8	H 97 ~~103~~				~~1613~~ 970	~~44~~	" 2327		~~1657~~ 970	8	PAID IN FULL SEP 14 1944				"							6.86 "
9	H 97 ~~103~~				~~1614~~ 970	~~44~~	" 2327		~~1658~~ 970	9	PAID IN FULL SEP 14 1944				"							6.86 "
10										10												
11										11												
12										12												
13										13												
14										14												
15										15												
16	H 86				1346				1346	16	~~2nd Half Paid~~ OCT 30 1944 / ~~1st Half Paid~~ MAR 30 1944	10673 / 26.93		6.73		6.73						
17										17												
18										18												
19	80				1252	34			1286	19	~~2nd Half Paid~~ OCT 16 1944 / ~~1st Half Paid~~ JUL 6 1944	10176 / 77974		6.43		6.43						
20	H 86									20												
	714 715 801				12538	302			12840													30.90 abated

.05 Abstract Fee

Assessment Roll and Tax List of Unplatted Real Property in the ..... of ....., Cass County, Minnesota, for Taxes for the Year 1943.

Form 4 CD

Unplatted Real Estate Assessed at 33⅓ Per Cent of True and Full Value; Attached Machinery at 33⅓ Per Cent of True and Full Value, Homesteads, up to True and Full Value of $4000, Assessable at 20 per Cent, Class 3B; Remainder at 33⅓ Per Cent, Class 3.

	In Whose Name Assessed	To Whom Transferred	Description of Property: Subdivision	Sec. or Lot	Town or Block	Range	Number of Acres of Land: Acres	100ths	No. School District	Indicate Homestead	Assessor's Valuation: True and Full Value of Structures and Improvements (Dollars)	Structures & Improvements: True and Full Value of Buildings and Other Structures (Dollars)	True and Full Value of Machinery Permanently Attached to Real Estate (Dollars)	Total True and Full Value of Lands Including all Structures, Improvements and Machinery (Dollars)	Assessed Value of Homesteads up to $4,000 at 20 per cent Class 3B (Dollars)	Assessed Value of Remainder at 33⅓ per cent Class 3 (Dollars)	Total Assessed Value of Lands Including all Structures, Improvements and Machinery (Dollars)	Equalized Values: Total Assessed Value as Equalized by the Board of Review (Dollars)	Total Assessed Value as Equalized by the County Board (Dollars)	Total Assessed Value as Equalized by the Department of Taxation (Dollars)	Sold for Taxes
1	Harry Matthews		~~N E ¼ of N E ¼~~ Lot 1	3	140	28	37	97	Un.												
2	Richard F. Craddock		~~N W ¼ of N E ¼~~ " 2				38	37													SOLD FOR TAXES
3	N.P. Ry Co.		S W ¼ of N E ¼				40														SOLD FOR TAXES
4	Harry + Philippina Matthews		S E ¼ of N E ¼				40														
5																					
6	R.A. Manders		~~N E ¼ of N W ¼~~ " 3 less platted				24	83													SOLD FOR TAXES
7	Clarence Kinkel + E.C. Stott		~~N W ¼ of N W ¼~~ " 4				39	18													SOLD FOR TAXES
8	Lillian + Cecil C. Carpenter		S W ¼ of N W ¼				40														
9	State of Minnesota		S E ¼ of N W ¼ less 5 acs to state.																		
10																					
11	Mrs Alice C. Pettit		N E ¼ of S W ¼				40														SOLD FOR TAXES
12	State of Minnesota		N W ¼ of S W ¼																		
13	State of Minnesota		S W ¼ of S W ¼																		
14	State of Minnesota		S E ¼ of S W ¼																		
15																					
16	R.D. Peck		N E ¼ of S E ¼				40														SOLD FOR TAXES
17	H.C. Behnke		N W ¼ of S E ¼				40														SOLD FOR TAXES
18	Harold J, Ethel, Dorothy + Ralph Olson		S W ¼ of S E ¼				40														
19	Roderick D. Peck		S E ¼ of S E ¼				40														SOLD FOR TAXES
20																					
							460	36													

	Valuations by School Districts as Equalized by Department of Taxation: District No. Rate ..... Mills (Dollars)	District No. Rate ..... Mills (Dollars)	District No. Rate ..... Mills (Dollars)	District No. Rate ..... Mills (Dollars)	Rate and Tax Less Homestead Exemption ..... Mills ($ cts.)	State Tax on Non-Homestead 42.3 Mills ($ cts.)	Total General Tax ($ cts.)	Special Taxes ($ cts.)	Total Taxes ($ cts.)	Paid	When Paid: Month Day Year	Number of Receipt	March Settlement 1941 ($ cts.)	June Settlement 1941 ($ cts.)	Penalty ($ cts.)	November Settlement 1941 ($ cts.)	Penalty ($ cts.)	Collection to First Monday in January 1941 ($ cts.)	Penalty ($ cts.)	Delinquent on First Monday in January 1942 ($ cts.)	Total Delinquent Tax and Penalty ($ cts.)	Remarks
1	~~N~~ 86				1346				1346	2nd Half Paid 1st Half Paid	OCT 16 1944 JUL 6 1944	1319 7980		673		673						
2	183				2866	76			2942	PAID IN FULL	JUL 10 1944	7638		Sales Tax								
3	143				2240	60			2300	PAID IN FULL	JUL 10 1944											
4	~~N~~ 641 271				1002 427	12			1002 434	2nd Half Paid 1st Half Paid	OCT 16 1944 JUL 6 1944	1319 7980		501 217		718						
5																						
6	69				1080	28			1108											1108	8/12/17	
7	103				1612	44			1656											1656		
8	~~N~~ 118				1848				1848	PAID IN FULL	JAN 11 1944	110	1848									
9																						
10																						
11	103				1612	44			1656											1656		
12																						
13																						
14																						
15																						
16	273				4276	114			4390											4390		
17	143				2240	60			2300											2300	@2530	
18	183				2866	76			2942	2nd Half Paid PAID IN FULL	SEP 1 1944 MAY 19 1944	9241 4439		1471		1471						
19	103				1612	44			1656											1656		
20																						
	~~N~~ 768 24 1330 1898				25022	558			25580											18966		

Form 4 CD BURT-BATE COMPANY, MINNEAPOLIS

Assessment Roll and Tax List of Unplatted Real Property in the ..... of ....., Cass County, Minnesota, for Taxes for the Year 1943.

Unplatted Real Estate Assessed at 33⅓ Per Cent of True and Full Value; Attached Machinery at 33⅓ Per Cent of True and Full Value, Homesteads, up to True and Full Value of $4000, Assessable at 20 per Cent, Class 3B; Remainder at 33⅓ Per Cent, Class 3.

	In Whose Name Assessed	To Whom Transferred	Description of Property: Subdivision	Sec. or Lot	Town or Block	Range	Number of Acres of Land: Acres	Mills	No. School District	Indicate Homestead	Assessor's Valuation: Structures & Improvements: True and Full Value of Land Exclusive of Structures and Improvements (Dollars)	True and Full Value of Buildings and Other Structures (Dollars)	True and Full Value of Machinery Permanently Attached to Real Estate (Dollars)	Total True and Full Value of Lands Including all Structures, Improvements and Machinery (Dollars)	Assessed Value of Homesteads up to $4,000 at 33⅓ per cent Class 3B (Dollars)	Assessed Value of Remainder at 33⅓ per cent Class 3 (Dollars)	Total Assessed Value of Lands Including all Structures, Improvements and Machinery (Dollars)	Equalized Values: Total Assessed Value as Equalized by the Board of Review (Dollars)	Total Assessed Value as Equalized by the County Board (Dollars)	Total Assessed Value as Equalized by the Department of Taxation (Dollars)	Sold for Taxes
1	State of Minnesota		~~N E ¼ of N E ¼~~ Lot 1	4	140	28		Un.													
2	H. D. Sickles	Ernest Walter Barrett	~~N W ¼ of N E ¼~~ " 2				39.93														Abate #2045
3	"		S W ¼ of N E ¼				40														" 2045
4	State of Minnesota		S E ¼ of N E ¼																		
5																					
6	H. D. Sickles	Ernest Walter Barrett	~~N E ¼ of N W ¼~~ " 3				40.25														Abate #2045
7	Mrs. Clarence Kinkel		~~N W ¼ of N W ¼~~ " 4				40.57														SOLD FOR TAXES
8	State of Minnesota - Dept. Rur. Cr.		S W ¼ of N W ¼																		
9	H. D. Sickles	Ernest Walter Barrett	S E ¼ of N W ¼				40														Abate #2045
10																					
11	State of Minnesota		N E ¼ of S W ¼																		
12	State of Minnesota - Dept. Rur. Cr.		N W ¼ of S W ¼																		
13	State of Minnesota		S W ¼ of S W ¼																		
14			S E ¼ of S W ¼																		
15																					
16	State of Minnesota		N E ¼ of S E ¼																		
17	State of Minnesota		N W ¼ of S E ¼																		
18	State of Minnesota		S W ¼ of S E ¼																		
19	State of Minnesota		S E ¼ of S E ¼																		
20																					
							320.75														

	Valuations by School Districts as Equalized by Department of Taxation: District No. 1 (Dist. No. 1 Rate 16.6 Mills) Dollars	District No. ..... Rate ..... Mills Dollars	District No. ..... Rate ..... Mills Dollars	District No. ..... Rate ..... Mills Dollars	Rate and Tax Less Homestead Exemption ..... Mills $ cts.	State Tax on Non-Homestead 1.2 Mills $ cts.	Total General Tax $ cts.	Special Taxes $ cts.	$ cts.	$ cts.	$ cts.	Total Taxes $ cts.	Paid	When Paid: Month Day Year	Number of Receipt	March Settlement 1941 $ cts.	June Settlement 1941 $ cts.	Penalty $ cts.	November Settlement 1941 $ cts.	Penalty $ cts.	Collections to First Monday in January 1943 $ cts.	Penalty $ cts.	Delinquent on First Monday in January 1943 $ cts.	Total Delinquent Tax and Penalty $ cts.	Remarks
1	103				1712	44						1656											1656	Forfeited	
2	~~103~~ 80				~~1712~~ 1329	~~44~~ 34						~~1656~~ 1296	PAID IN FULL	JAN 10 1944	60	25.92									3.70 Abated
3	~~103~~ 80				~~1712~~ 1329	~~44~~ 34						~~1656~~ 1296	PAID IN FULL	JAN 10 1944	60	12.96									3.70 Abated
4																									
5																									
6	~~103~~ 80				~~1712~~ 1329	~~44~~ 34						~~1656~~ 1296	PAID IN FULL	JAN 10 1944	60	12.96									3.70 Abated
7	74				1158							1158											1158	12.74	
8																									
9	~~103~~ 80				~~1712~~ 1329	~~44~~ 34						~~1656~~ 1296	PAID IN FULL	JAN 10 1944	60	12.96									3.70 Abated
10																									
11																									
12																									
13																									
14																									
15																									
16																									
17																									
18																									
19																									
20																									
	74 ~~574~~ 589				9218	220						9438											11.58		16.56 Forf. 148.0 abated

Assessment Roll and Tax List of Unplatted Real Property in the ..... of ..... Cass County, Minnesota, for Taxes for the Year 1943.

Form 4 CD

Unplatted Real Estate Assessed at 33⅓ Per Cent of True and Full Value; Attached Machinery at 33⅓ Per Cent of True and Full Value, Homesteads, up to True and Full Value of $4000, Assessable at 20 per Cent, Class 3B; Remainder at 33⅓ Per Cent, Class 3.

	In Whose Name Assessed	To Whom Transferred	Description of Property: Subdivision	Sec. or Lot	Town of Block	Range	Number of Acres of Land (Acres / 100ths)	No. School District	Indicate Homestead	Assessor's Valuation: True and Full Value of Lands Exclusive of Structures and Improvements (Dollars)	Structures & Improvements: True and Full Value of Buildings and Other Structures (Dollars)	True and Full Value of Machinery Permanently Attached to Real Estate (Dollars)	Total True and Full Value of Lands and Structures, all Structures, Improvements and Machinery (Dollars)	Assessed Value of Homesteads up to $4000 at 20 per cent Class 3B (Dollars)	Assessed Value of Remainder at 33⅓ per cent Class 3 (Dollars)	Total Assessed Value of Lands and Structures, Improvements and Machinery (Dollars)	Equalized Values: Total Assessed Value as Equalized by the Board of Review (Dollars)	Total Assessed Value as Equalized by the County Board (Dollars)	Total Assessed Value as Equalized by the Department of Taxation (Dollars)	Sold for Taxes	Remarks
1	~~S. Murphy trst. & D. Sickler trst.~~	Ernest H. Barcelther ~~State of Minnesota~~	N E ¼ of N E ¼ 2.x4	5	140	28	41.17														
2	George P. Luby	Ernest H. Barcelther	N W ¼ of N E ¼ " 3				35.72														
3	~~S. Murphy trst. & D. Sickler trst.~~	~~State of Minnesota~~	S W ¼ of N E ¼ " 5				47.85														
4			S E ¼ of N E ¼																		
5																					
	Alpha + Celina G. Helleu 1/3 2nt	Wm A + Jennie G. Helleu 1/3 2nt																			
	~~Wm A. Helleu~~	August + Mary K. Helleu 1/3 2nt	N E ¼ of N W ¼ " 2				46.87														
7	Henry T. Oglakl & + Gerald H. Genis		N W ¼ of N W ¼ " 1				21													SOLD FOR TAXES	
8	State of Minnesota		S W ¼ of N W ¼ " 9																		
9			S E ¼ of N W ¼																		
10																					
11	~~Walter R. Bell~~ - Fred A. Schauer + Fannie E. Bell		N E ¼ of S W ¼ " 7				53.75														
12	State of Minnesota		N W ¼ of S W ¼ " 8																		
13	~~Walter R. Bell~~ - Fred A. Schauer + Fannie E. Bell		S W ¼ of S W ¼				40														
14			S E ¼ of S W ¼																		
15	Thomas H. Connors		10' dockage of 76.4' of SE¼																		
16	J. G. + Geraldine E. Scott		Pt of N E ¼ of S E ¼ less 10' dockage				20														
17	B. F. Hartzell		N W ¼ of S E ¼ 2.x6				32													SOLD FOR TAXES	
18	"		S W ¼ of S E ¼				40														
19	Thomas H. Connors		S E ¼ of S E ¼				40														
20	Jewell C. Dunne		N¼ of N.E.¼ of S.E.¼ less 10' dockage				20														
							438.36														

	Valuations by School Districts as Equalized by Department of Taxation: District No. 11 Rate 15.4 mills	District No. ..... Rate ..... Mills	District No. ..... Rate ..... Mills	District No. ..... Rate ..... Mills	Rate and Tax Less Homestead Exemption ..... Mills	State Tax on Non-Homestead 4.7 Mills	Total General Tax	Special Taxes				Total Taxes	Paid	When Paid (Month Day Year)	Number of Receipt	March Settlement 1944	June Settlement 1944	Penalty	November Settlement 1944	Penalty	Collections to First Monday in January 1945	Penalty	Delinquent on First Monday in January 1945	Total Delinquent Tax and Penalty	Remarks
	Dollars	Dollars	Dollars	Dollars	$ cts.	$ cts.	$ cts.	$ cts.	$ cts.	$ cts.	$ cts.	$ cts.													
1	4.64				10.02							10.02	PAID IN FULL	MAR 2 1944	7913	10.02									
2	12.4				19.42	.52						19.94	PAID IN FULL	JUL 7 1944	7997		19.94								
3	4.95				14.88							14.88	PAID IN FULL	MAR 2 1944	7913	14.88									
4																									
5																									
6	16.2				25.36	.68						26.04	PAID IN FULL	MAY 11 1944	4336		26.04								
7	7.2				11.28	.30						11.58											11.58	Forfeited	
8																									
9																									
10																									
11	4.91				14.76							14.26	PAID IN FULL	JUN 20 1944	8029		14.26								
12																									
13	4.67				10.80							10.50	PAID IN FULL	JUN 20 1944	8029		10.80								
14																									
15	.4				.62							.62	PAID IN FULL	JUL 6 1944	7985		.62								
16	1.55 / 2.15				24.78 / 33.66	.64 / .90	Abatement #2476					24.42 / 34.56	PAID IN FULL	DEC 30 1944	11933						24.42	Paid			Bal. Paid & Abated
17	1.68				26.30	.70						27.00	PAID IN FULL	JUL 6 1944	7964		27.00								
18	1.03				16.12	.44						16.56	PAID IN FULL	JUL 6 1944	7964		16.56								
19	1.23				19.76	.52						19.78	PAID IN FULL	JUL 6 1944	7985		19.78								
20	1.75 / 2.15				33.48 / 24.30	.74 / .72	Abatement #3465					33.22													
	4.319 / 11.90 / 1.509				236.28	4.98						241.26											28.14		7.08 to Eqn. abated 11.58 to 16.72 Abated
																							28.14		

Form 4 CD BUSINESS FORM COMPANY, MINNEAPOLIS

Assessment Roll and Tax List of Unplatted Real Property in the ..... of ....., Cass County, Minnesota, for Taxes for the Year 1943.

Unplatted Real Estate Assessed at 33⅓ Per Cent of True and Full Value; Attached Machinery at 33⅓ Per Cent of True and Full Value, Homesteads, up to True and Full Value of $4000, Assessable at 20 per Cent, Class 3B; Remainder at 33⅓ Per Cent, Class 3.

	In Whose Name Assessed	To Whom Transferred	Description of Property: Subdivision	Sec. or Lot	Town or Block	Range	Number of Acres of Land: Acres	100ths	No. School District	Indicate Homestead	Assessor's Valuation: True and Full Value of Lands Exclusive of Structures and Improvements (Dollars)	Structures & Improvements: True and Full Value of Buildings and Other Structures (Dollars)	True and Full Value of Machinery Not Permanently Attached to Real Estate (Dollars)	Total True and Full Value of Lands Including all Structures, Improvements and Machinery (Dollars)	Assessed Value of Homesteads up to $4,000 at 20 per cent Class 3B (Dollars)	Assessed Value of Remainder at 33⅓ per cent Class 3 (Dollars)	Total Assessed Value of Lands Including all Structures, Improvements and Machinery (Dollars)	Equalized Values: Total Assessed Value as Equalized by Tax Court of Review (Dollars)	Total Assessed Value as Equalized by State Board (Dollars)	Total Assessed Value as Equalized by Department of Taxation (Dollars)	Sold for Taxes
1			N E ¼ of N E ¼	6	140	28			4n.												
2			N W ¼ of N E ¼																		
3	State of Minnesota		~~S W ¼ of N E ¼~~	2	143																
4	State of Minnesota		~~S E ¼ of N E ¼~~	"	2																
5																					
6			~~N E ¼ of N W ¼~~																		
7	H. E. + Anna B. Baker	George + Mary L. White	~~N W ¼ of N W ¼~~	"	10		29	25													
8	Huyshauser et al		~~S W ¼ of N W ¼~~	"	9		36	80													SOLD FOR TAXES
9	Guy L. + Lulu Pugh		~~S E ¼ of N W ¼~~	"	8		45	80													
10																					
11	Huyshauser et al		~~N E ¼ of S W ¼~~	"	7		33	75													SOLD FOR TAXES
12	Henry A. Rice		~~N W ¼ of S W ¼~~	"	6		57	50													SOLD FOR TAXES
13			S W ¼ of S W ¼																		
14			S E ¼ of S W ¼																		
15																					
16	State of Minnesota		N E ¼ of S E ¼																		
17			N W ¼ of S E ¼																		
18	Carl A. Flink		S W ¼ of S E ¼	"	5		19	25													
19	~~Arthur R. Bell~~	Fred L. Schauer + Fannie E. Schauer	~~S E ¼ of S E ¼~~	"	4		36	50													
20																					
							358	85													

	Valuations by School Districts as Equalized by Department of Taxation: District No. ..... Rate ..... Mills (Dollars)	District No. ..... Rate ..... Mills (Dollars)	District No. ..... Rate ..... Mills (Dollars)	District No. ..... Rate ..... Mills (Dollars)	Rate and Tax Less Homestead Exemption ..... Mills ($ cts.)	State Tax on Non-Homestead 42 ..... Mills ($ cts.)	Total General Tax ($ cts.)	Special Taxes ($ cts.)	Total Taxes ($ cts.)	Paid: Month Day Year	Number of Receipt	March Settlement 1941 ($ cts.)	June Settlement 1941 ($ cts.)	Penalty ($ cts.)	November Settlement 1941 ($ cts.)	Penalty ($ cts.)	Collections to First Monday in January 1945 ($ cts.)	Penalty ($ cts.)	Delinquent on First Monday in January 1945 ($ cts.)	Total Delinquent Tax and Penalty ($ cts.)	Remarks
1																					
2																					
3																					
4																					
5																					
6																					
7	86				1346	36			1382	Balance Paid PART PAID	MAR 2 7 1944 MAR 1 7 1944	3567 3067	7 13	669							
8	85				1332	36			1368										1368		
9	158				2474	66			2540	PAID IN FULL	JUN 1 4 1944	5723		2540							
10																					
11	146				2286	62			2348										2348		
12	245				3836	102			3938										3938		
13																					
14																					
15																					
16																					
17																					
18	78				1222				1222	2nd Half Paid 1st Half Paid	OCT 1 4 1944 JUL 8 1944	10162 10723		611		611					
19	93				1456				1456	PAID IN FULL	JUN 2 8 1944	8029		1456							
20																					
	171																				
	720				13952	302			14254												
	891																				

7654

Assessment Roll and Tax List of Unplatted Real Property in the ..... of ....., Cass County, Minnesota, for Taxes for the Year 1943.

Form 4 CD Buser-Davis Company, Minneapolis

Unplatted Real Estate Assessed at 33⅓ Per Cent of True and Full Value; Attached Machinery at 33⅓ Per Cent of True and Full Value, Homesteads, up to True and Full Value of $4000, Assessable at 20 per Cent, Class 3B; Remainder at 33⅓ Per Cent, Class 3.

	IN WHOSE NAME ASSESSED	TO WHOM TRANSFERRED	DESCRIPTION OF PROPERTY: SUBDIVISION	Sec. or Lot	Town or Block	Range	Number of Acres of Land (Acres / 100ths)	No. School District	Indicate Homestead	ASSESSOR'S VALUATION: True and Full Value of Lands Exclusive of Structures and Improvements (Dollars)	STRUCTURES & IMPROVEMENTS: True and Full Value of Buildings and Other Structures (Dollars)	True and Full Value of Machinery Permanently Attached to Real Estate (Dollars)	Total True and Full Value of Lands Including all Structures, Improvements and Machinery (Dollars)	Assessed Value of Homesteads up to $400 at 40 per cent Class 3B (Dollars)	Assessed Value of Remainder at 33⅓ per cent Class 3 (Dollars)	EQUALIZED VALUES: Total Assessed Value of Lands Including all Structures, Improvements and Machinery (Dollars)	Total Assessed Value as Equalized by the Board of Review (Dollars)	Total Assessed Value as Equalized by the County Board (Dollars)	Total Assessed Value as Equalized by the Department of Taxation (Dollars)	SOLD FOR TAXES
1	~~Willis R Bell~~ Fred A. Schauer	Fannie E. Schauer	~~N E ¼ of N E ¼~~ Lot 3	7	140	28	1	Un.												
2	Gertrude Widiman		N W ¼ of ~~N E ¼~~ " 1				12.90													
3			S W ¼ of N E ¼																	
4			S E ¼ of N E ¼																	
5																				
6			N E ¼ of N W ¼																	
7			N W ¼ of N W ¼																	
8			S W ¼ of N W ¼																	
9			S E ¼ of N W ¼																	
10																				
11			N E ¼ of S W ¼																	
12			N W ¼ of S W ¼																	
13			S W ¼ of S W ¼																	
14			S E ¼ of S W ¼																	
15																				
16	Chas. D. & Georgia Mann Sparks		~~N E ¼ of S E ¼~~ Lot 2 (Island)				19.30													
17			N W ¼ of S E ¼																	
18			S W ¼ of S E ¼																	
19			S E ¼ of S E ¼																	
20																				
							32.00													

	VALUATIONS BY SCHOOL DISTRICTS AS EQUALIZED BY DEPARTMENT OF TAXATION: District No. 821 Rate ..... Mills (Dollars)	District No. ..... Rate ..... Mills (Dollars)	District No. ..... Rate ..... Mills (Dollars)	District No. ..... Rate ..... Mills (Dollars)	Rate and Tax Less Homestead Exemption ..... Mills ($ cts.)	State Tax on Non-Homestead 42 Mills ($ cts.)	TOTAL GENERAL TAX ($ cts.)	SPECIAL TAXES ($ cts.)	($ cts.)	($ cts.)	($ cts.)	TOTAL TAXES ($ cts.)	PAID	WHEN PAID: Month Day Year	Number of Receipt	March Settlement 1941 ($ cts.)	June Settlement 1941 ($ cts.)	Penalty ($ cts.)	November Settlement 1941 ($ cts.)	Penalty ($ cts.)	Collections to First Monday in January 1942 ($ cts.)	Penalty ($ cts.)	Delinquent on First Monday in January 1943 ($ cts.)	Total Delinquent Tax and Penalty ($ cts.)	REMARKS
1	74 5				78							78	PAID IN FULL	JUN 25 1944	6927		78								
2	56				876	24						900	PAID IN FULL	JUL 1 1944	3090		900								Widiman Est
														MAY 29 1944	6785										
3																									
4																									
5																									
6																									
7																									
8																									
9																									
10																									
11																									
12																									
13																									
14																									
15																									
16	82				1284	34						1318	PAID IN FULL	JUL 6 1944	7971		1318								
17																									
18																									
19																									
20																									
21	5																								
24	138				2238	58						2296													
	143																								

FORM 4 CD BLAKELEY-SAYRE COMPANY, MINNEAPOLIS

Assessment Roll and Tax List of Unplatted Real Property in the ..... of ....., Cass County, Minnesota, for Taxes for the Year 1943.

Unplatted Real Estate Assessed at 33⅓ Per Cent of True and Full Value; Attached Machinery at 33⅓ Per Cent of True and Full Value, Homesteads, up to True and Full Value of $1000, Assessable at 20 per Cent, Class 3B; Remainder at 33⅓ Per Cent, Class 3.

	In Whose Name Assessed	To Whom Transferred	Description of Property: Subdivision	Sec. or Lot	Town or Block	Range	Number of Acres of Land: Acres	Hdths	No. School District	Indicate Homestead	Assessor's Valuation: True and Full Value of Lands Exclusive of Structures and Improvements (Dollars)	Structures & Improvements: True and Full Value of Buildings and Other Structures (Dollars)	True and Full Value of Machinery Not Permanently Attached to Real Estate (Dollars)	Total True and Full Value of Lands Including all Structures, Improvements and Machinery (Dollars)	Assessed Value of Homesteads up to $1,000 at 20 per cent Class 3B (Dollars)	Assessed Value of Remainder at 33⅓ per cent Class 3 (Dollars)	Total Assessed Value of Lands Including all Structures, Improvements and Machinery (Dollars)	Equalized Values: Total Assessed Value Equalized by Equalization Board of Review (Dollars)	Total Assessed Value Equalized by County Board (Dollars)	Total Assessed Value at Equalization by the Department of Taxation (Dollars)	Sold for Taxes
1	State of Minnesota		N E ¼ of N E ¼	8	140	28			Un.												
2	State of Minnesota		N W ¼ of N E ¼																		
3	State of Minnesota		S W ¼ of N E ¼																		
4	State of Minnesota		S E ¼ of N E ¼																		
5																					
6	~~Hillis R. Betts~~ Fred A. Schauer	Fannie E. Hill	N E ¼ of N W ¼				40														
7	"	"	N W ¼ of N W ¼ Lot 1				26 25														Abst. #1976
8	~~Cogswell Hills & Annex, Inc~~	Herman L. & Vera R. Berg	~~S W ¼ of N W ¼~~ " 2				41 75														
9			S E ¼ of N W ¼																		
10	Margaret A. Sek & Wm. Sek		D. 100 ft of S. 200 ft of Lot 3				2														
11			N E ¼ of S W ¼																		
12			N W ¼ of S W ¼																		
13			S W ¼ of S W ¼																		
14			S E ¼ of S W ¼																		
15	Herman L. Berg & Vera R. Berg		D. 250' of W. 1/2 of Lot 3 less 150 ft of Lot 3				35														
16	State of Minnesota		N E ¼ of S E ¼																		
17	L. J. Thorson		~~N W ¼ of S E ¼~~ Lot 3 less S. 100'				~~34.70~~ ~~27.75~~														
18	Paul R. Freeum		~~S W ¼ of S E ¼~~ S ½ of Lot 4				29 125														
19	James A. Sek		~~S E ¼ of S E ¼~~ N ½ of " 4				29 125														
20	"		S. 100' of Lot 3				1 75														
							205.05														

	Valuations by School Districts as Equalized by Department of Taxation: District No. Un. Rate ..... Mills (Dollars)	District No. ..... Rate ..... Mills (Dollars)	District No. ..... Rate ..... Mills (Dollars)	District No. ..... Rate ..... Mills (Dollars)	Rate and Tax Less Homestead Exemption ..... Mills: $	cts.	State Tax on Non-Homestead 11.2 Mills: $	cts.	Total General Tax: $	cts.	Special Taxes: $	cts.	$	cts.	$	cts.	$	cts.	Total Taxes: $	cts.	Paid	When Paid: Month	Day	Year	Number of Receipt	March Settlement 1941: $	cts.	June Settlement 1941: $	cts.	Penalty: $	cts.	November Settlement 1941: $	cts.	Penalty: $	cts.	Collections to First Monday in January 1942: $	cts.	Penalty: $	cts.	Delinquent on First Monday in January 1943: $	cts.	Total Delinquent Tax and Penalty: $	cts.	Remarks
1																																																	
2																																																	
3																																																	
4																																																	
5																																																	
6	~~$~~ 63				970														970		PAID IN FULL	JUN	28	1944	8029			970																			
7	~~$ 104~~ ~~1460~~	$1460			7048														7048		PAID IN FULL	JUN	28	1944	8029			7048																			
8	331				5184		140												5324		PAID IN FULL	JUL	7	1944	8511			5324																			
9																																																	
10																																																	
11																																																	
12																																																	
13																																																	
14																																																	
15																																																	
16																																																	
17	159				2490		66												2556		PAID IN FULL	OCT	6	1944	9998			2556																			
18	99				1550		42												1592		2nd Half Paid 1st Half Paid	OCT JUL	6 6	1944 1944	9998 8777			796							796											
19	271				4244		114												4358	19	PAID IN FULL	FEB	15	1944	1217	4234																					
20	14				220		06												226	20	PAID IN FULL	FEB	15	1944																							
	~~$~~ 517																																																
	~~$~~ 874				21706		368												22074																													
	1386																																																

Form 4 CD

Assessment Roll and Tax List of Unplatted Real Property in the ..... of ....., Cass County, Minnesota, for Taxes for the Year 1943.

Unplatted Real Estate Assessed at 33⅓ Per Cent of True and Full Value; Attached Machinery at 33⅓ Per Cent of True and Full Value, Homesteads, up to True and Full Value of $1000, Assessable at 20 per Cent, Class 3B; Remainder at 33⅓ Per Cent, Class 3.

	IN WHOSE NAME ASSESSED	TO WHOM TRANSFERRED		DESCRIPTION OF PROPERTY: SUBDIVISION	Sec. or Lot	Town or Block	Range	Number of Acres of Land: Acres	100ths	No. School District	Indicate Homestead	ASSESSOR'S VALUATION: True and Full Value of Lands Including Structures and Improvements (Dollars)	STRUCTURES & IMPROVEMENTS: True and Full Value of Buildings and Other Structures (Dollars)	True and Full Value of Machinery Permanently Attached to Real Estate (Dollars)	Total True and Full Value of Lands Including all Structures, Improvements and Machinery (Dollars)	Assessed Value of Homesteads up to $1,000 at 20 per cent Class 3B (Dollars)	Assessed Value of Remainder at 33⅓ per cent Class 3 (Dollars)	Total Assessed Value of Lands Including all Structures, Improvements and Machinery (Dollars)	EQUALIZED VALUES: Total Assessed Value Equalized by the Board of Review (Dollars)	Total Assessed Value Equalized by the County Board (Dollars)	Total Assessed Value as Equalized by the Department of Taxation (Dollars)	SOLD FOR TAXES
	~~State of Minnesota~~ (Contr. to L.E. Day #		1	NE ¼ of NE ¼	9	140	38	40		Un.												
	~~State of Minnesota~~ (" " R.E. Day #		2	NW ¼ of NE ¼				40														
	State of Minnesota		3	SW ¼ of NE ¼																		
	State of Minnesota		4	SE ¼ of NE ¼																		
			5																			
	State of Minnesota		6	NE ¼ of NW ¼																		
	Cass Realty Co.		7	NW ¼ of NW ¼				40														
	Conservation Co.		8	SW ¼ of NW ¼				40														
	State of Minnesota		9	SE ¼ of NW ¼																		
			10																			
	State of Minnesota		11	NE ¼ of SW ¼																		
	State of Minnesota		12	NW ¼ of SW ¼																		
	State of Minnesota		13	SW ¼ of SW ¼																		
	State of Minnesota		14	SE ¼ of SW ¼																		
			15																			
	~~Hagenbarth et al~~	State of Minnesota	16	NE ¼ of SE ¼				~~40~~														
	State of Minnesota		17	NW ¼ of SE ¼																		
	State of Minnesota		18	SW ¼ of SE ¼																		
	State of Minnesota		19	SE ¼ of SE ¼																		
			20																			
								200														

	VALUATIONS BY SCHOOL DISTRICTS AS EQUALIZED BY DEPARTMENT OF TAXATION: District No. ..... Rate ..... Mills (Dollars)	District No. ..... Rate ..... Mills (Dollars)	District No. ..... Rate ..... Mills (Dollars)	District No. ..... Rate ..... Mills (Dollars)	Rate and Tax Less Homestead Exemption ..... Mills ($ cts.)	State Tax on Non-Homestead 4.7 Mills ($ cts.)	TOTAL GENERAL TAX ($ cts.)	SPECIAL TAXES ($ cts.)	($ cts.)	($ cts.)	($ cts.)	TOTAL TAXES ($ cts.)		PAID	WHEN PAID: Month	Day	Year	Number of Receipt	March Settlement 1944 ($ cts.)	June Settlement 1944 ($ cts.)	Penalty ($ cts.)	November Settlement 1944 ($ cts.)	Penalty ($ cts.)	Collections to First Monday in January 1945 ($ cts.)	Penalty ($ cts.)	Delinquent on First Monday in January 1945 ($ cts.)	Total Delinquent Tax and Penalty ($ cts.)	REMARKS
1	7 80				12 52							12 52	1	PAID IN FULL	JUL	6	1944	7970		25 04								
2	7 80				12 52							12 52	2	PAID IN FULL	JUL	6	1944											
3													3															
4													4															
5													5															
6													6															
7	86				13 46	36						13 82	7	PAID IN FULL	JUL	5	1944	7937		13 82								
8	86				13 46	36						13 82	8	PAID IN FULL	JUL	5	1944	7937		13 82								
9													9															
10													10															
11													11															
12													12															
13													13															
14													14															
15													15															
16	86				13 46	36						13 82	16	Inf. to State													13 82	Canc.
17													17															
18													18															
19													19															
20													20															
	# 160 N.H. 258 418				65 42	108						66 50																13.82 canc

Assessment Roll and Tax List of Unplatted Real Property in the ..... of ..... ,

Form 4 CD Miller-Davis Company, Minneapolis

Unplatted Real Estate Assessed at 33⅓ Per Cent of True and Full Value; Attached Machinery at 33⅓ Per Cent of True and Full Value, Homesteads, up to True and Full Value of $4000, Assessable at 20 per Cent, Class 3B; Remainder at 33⅓ Per Cent, Class 3.

	In Whose Name Assessed	To Whom Transferred		Description of Property: Subdivision	Sec. or Lot	Town or Block	Range	Number of Acres of Land: Acres	100ths	No. School District	Indicate Homestead	Assessor's Valuation: True and Full Value Exclusive of Structures and Improvements (Dollars)	Structures & Improvements: True and Full Value of Buildings and Other Structures (Dollars)	True and Full Value of Machinery (Permanently Attached to Real Estate) (Dollars)	Total True and Full Value of Lands Including all Structures, Improvements and Machinery (Dollars)	Assessed Value of Homesteads up to $4,000 at 20 per cent Class 3B (Dollars)	Assessed Value of Remainder at 33⅓ Per Cent Class 3 (Dollars)	Total Assessed Value of Lands Including all Structures, Improvements and Machinery (Dollars)	Equalized Values: Total Assessed Value as Equalized by the Board of Review (Dollars)	Total Assessed Value as Equalized by the County Board (Dollars)	Total Assessed Value as Equalized by the Department of Taxation (Dollars)	Sold for Taxes
	~~Hugh H Mercer~~	E. O. Olson	1	NE ¼ of NE ¼	10	140	28	40		Un.												
	"	"	2	NW ¼ of NE ¼				40														
	"	"	3	SW ¼ of NE ¼				40														
	"	"	4	SE ¼ of NE ¼				40														
			5																			
	"	"	6	NE ¼ of NW ¼				40														
	"	"	7	NW ¼ of NW ¼				40														
	"	"	8	SW ¼ of NW ¼				40														
	"	"	9	SE ¼ of NW ¼				40														
			10																			
	"	"	11	NE ¼ of SW ¼				40														
	"	"	12	NW ¼ of SW ¼				40														
	"	"	13	SW ¼ of SW ¼				40														
	"	"	14	SE ¼ of SW ¼				40														
	Grace E Polk		15	E 920' of Lot 1				20														
	~~Hugh H Mercer~~	E. O. Olson	16	~~NE ¼ of SE ¼~~ W 400' of Lot 1				14	40													
	"	"	17	~~NW ¼ of SE ¼~~ Lot 2				57	30													
			18	~~SW ¼ of SE ¼~~																		
			19	SE ¼ of SE ¼																		
			20																			
								571	70													

Cass County, Minnesota, for Taxes for the Year 1943.

	Valuations by School Districts as Equalized by Department of Taxation: District No. Un. Rate 156 Mills (Dollars)	District No. ..... Rate ..... Mills (Dollars)	District No. ..... Rate ..... Mills (Dollars)	District No. ..... Rate ..... Mills (Dollars)	Rate and Tax Less Homestead Exemption ..... Mills ($ cts.)	State Tax on Non-Homestead 4.7 Mills ($ cts.)	Total General Tax ($ cts.)	Special Taxes ($ cts.)	Special Taxes ($ cts.)	Special Taxes ($ cts.)	Special Taxes ($ cts.)	Total Taxes ($ cts.)		Paid	When Paid: Month	Day	Year	Number of Receipt	March Settlement 1944 ($ cts.)	June Settlement 1944 ($ cts.)	Penalty ($ cts.)	November Settlement 1944 ($ cts.)	Penalty ($ cts.)	Collections to First Monday in January 1945 ($ cts.)	Penalty ($ cts.)	Delinquent on First Monday in January 1945 ($ cts.)	Total Delinquent Tax and Penalty ($ cts.)	Remarks
1	103				16 12	44						16 56	1	PAID IN FULL	JUL	6	1944													
2	103				16 12	44						16 56	2	PAID IN FULL	JUL	6	1944	7986		66 24										
3	103				16 12	44						16 56	3	PAID IN FULL	JUL	6	1944													
4	103				16 12	44						16 56	4	PAID IN FULL	JUL	6	1944													
5													5																	
6	103				16 12	44						16 56	6	PAID IN FULL	JUL	6	1944													
7	103				16 12	44						16 56	7	PAID IN FULL	JUL	6	1944	7986		66 24										
8	103				16 12	44						16 56	8	PAID IN FULL	JUL	6	1944													
9	103				16 12	44						16 56	9	PAID IN FULL	JUL	6	1944													
10													10																	
11	103				16 12	44						16 56	11	PAID IN FULL	JUL	6	1944													
12	103				16 12	44						16 56	12	PAID IN FULL	JUL	6	1944	7986		66 24										
13	103				16 12	44						16 56	13	PAID IN FULL	JUL	6	1944													
14	103				16 12	44						16 56	14	PAID IN FULL	JUL	6	1944													
15	86				13 46	36						13 82	15	PAID IN FULL	JUL	3	1944	7949		13 82										
16	160				25 06	68						25 74	16	PAID IN FULL	JUL	6	1944	7986		25 74										
17	345				54 02	144						55 46	17	PAID IN FULL	JUL	6	1944	7986		55 46										
18													18																	
19													19																	
20													20																	
Tot.	1827				285 98	776						293 74																		

Assessment Roll and Tax List of Unplatted Real Property in the ..... of ..... Cass County, Minnesota, for Taxes for the Year 1943.

Form 4 CD

Unplatted Real Estate Assessed at 33⅓ Per Cent of True and Full Value; Attached Machinery at 33⅓ Per Cent of True and Full Value. Homesteads, up to True and Full Value of $4000, Assessable at 20 per Cent, Class 3B; Remainder at 33⅓ Per Cent, Class 3.

	Name	In Whose Name Assessed	To Whom Transferred	Description of Property: Subdivision	Sec. or Lot	Town or Block	Range	Number of Acres of Land (Acres)	(100ths)	No. School District	Indicate Homestead	True and Full Value of Lands Exclusive of Structures and Improvements (Dollars)	Structures & Improvements: True and Full Value of Buildings and Other Structures (Dollars)	True and Full Value of Machinery Permanently Attached to Real Estate (Dollars)	Total True and Full Value of Lands Including all Structures, Improvements and Machinery (Dollars)	Assessor's Valuation: Assessed Value of Homesteads up to $4,000 at 20% per cent Class 3B (Dollars)	Assessed Value of Remainder at 33⅓ per cent Class 3 (Dollars)	Total Assessed Value of Lands Including all Structures, Improvements and Machinery (Dollars)	Equalized Values: Total Assessed Value Equalized by the Board of Review (Dollars)	Total Assessed Value Equalized by the County Board (Dollars)	Total Assessed Value as Equalized by the Department of Taxation (Dollars)	Sold for Taxes	Remarks
1	Chapchausen et al			~~N E ¼ of N E ¼~~ Lot 1	11	140	28	25		Non.												SOLD FOR TAXES	
2				~~N W ¼ of N E ¼~~																			
3	Joseph B. & Pyle E. Harris			~~S W ¼ of N E ¼~~ - 4				47															
4	R. H. Fuller			~~S E ¼ of N E ¼~~ - 2 lies 1 ac.				32														Abatement	
5	A. E. & R. H. Schmaith			Part of Lot 2 between Lot 3 & Lot 1 on Creek				1															
6	Harry H. Johnson & Wayne H. Nissen			Lot 5 less 2 ~~N E ¼ of N W ¼~~ Westerly 660'				41	65													SOLD FOR TAXES	
7	~~Joseph L. Brunet~~ Joseph B. & Minnie Gold			N W ¼ of N W ¼ & E 100' of Lot 6 less 1.33				41	52														
8				S W ¼ of N W ¼																			
9				S E ¼ of N W ¼																			
10	Grace E. Polk			W 1220' of Lot 6				36	03														
11				N E ¼ of S W ¼																			
12				N W ¼ of S W ¼																			
13				S W ¼ of S W ¼																			
14				S E ¼ of S W ¼																			
15	George H. Goodell			Eastery 220' of Westerly 660' of Lot 5				9	60													SOLD FOR TAXES	
16	A. E. & R. H. Schmaith			~~N E ¼ of S E ¼~~ Lot 3				13															
17				N W ¼ of S E ¼																			
18				S W ¼ of S E ¼																			
19	Mrs. Wilma Larrabee			~~S E ¼ of S E ¼~~ - 7				2															
20	Hazel Balding		Westerly	440 ft of Lot 5.																			
								245	80														

	Valuations by School Districts as Equalized by Department of Taxation: District No. 2121 Rate ..... 126 Mills	District No. ..... Rate ..... Mills	District No. ..... Rate ..... Mills	District No. ..... Rate ..... Mills	Rate and Tax Less Homestead Exemption ..... Mills	State Tax on Non-Homestead 4 Mills	Total General Tax	Special Taxes				Total Taxes		Paid	When Paid	Number of Receipt	March Settlement 1941	June Settlement 1941	Penalty	November Settlement 1941	Penalty	Collections to First Monday in January 1941	Penalty	Delinquent as First Monday in January 1941	Total Delinquent Tax and Penalty	Remarks
	Dollars	Dollars	Dollars	Dollars	$ cts.	$ cts.	$ cts.	$ cts.	$ cts.	$ cts.	$ cts.	$ cts.			Month Day Year		$ cts.	$ cts.	$ cts.	$ cts.	$ cts.	$ cts.	$ cts.	$ cts.	$ cts.	
1	72				1178	30						1158	1											1158		
2													2													
3	1204 / 114				3194 / 1786	48						3194 / 1834	3	2nd Half Paid / PART PAID	OCT 13 1944 / JUN 2 1944	10247 / 7137		2527		2581						
4	273				3446	92						3538	4	2nd Half Paid / 1st Half Paid	OCT 16 1944 / JUL 6 1944	10176 / 7774		1769		1769						
5	7				110	02						112	5	PAID IN FULL	JUL 7 1944	7789		112								
6	241				3774	102						3876	6	PAID IN FULL	JUN 29 1944	8048		3876								
7	180				2818	76						2894	7	PAID IN FULL	APR 5 1944	3678		2894								
8													8													
9													9													
10	155				2428	66						2494	10	PAID IN FULL	JUL 3 1944	7897		2494								
11													11													
12													12													
13													13													
14													14													
15	43				674	18						692	15	PAID IN FULL	JUL 28 1944	8975				692	14					
16	126				1974	52						2026	16	PAID IN FULL	JUL 7 1944	7797		2026								
17													17													
18													18													
19	77				1206	32						1238	19	PAID IN FULL	MAR 13 1944	7842	1238									
20													20													
	24 / 24 / 1439	2011 / 1235			22538	518						23056														

1158

Form: 4 CD Miller-Davis Company, Minneapolis

Assessment Roll and Tax List of Unplatted Real Property in the ..... of ..... Cass County, Minnesota, for Taxes for the Year 1943.

Unplatted Real Estate Assessed at 33⅓ Per Cent of True and Full Value; Attached Machinery at 33⅓ Per Cent of True and Full Value, Homesteads, up to True and Full Value of $4000, Assessable at 20 per Cent, Class 3B; Remainder at 33⅓ Per Cent, Class 3.

	IN WHOSE NAME ASSESSED	TO WHOM TRANSFERRED		DESCRIPTION OF PROPERTY: SUBDIVISION	Sec. or Lot	Town or Block	Range	Number of Acres of Land: Acres	100ths	No. School District	Indicate Homestead	ASSESSOR'S VALUATION: True and Full Value of Lands Exclusive of Structures and Improvements (Dollars)	STRUCTURES & IMPROVEMENTS: True and Full Value of Other Improvements or Structures (Dollars)	True and Full Value of Machinery Permanently Attached to Real Estate (Dollars)	Total True and Full Value of Lands Including all Structures, Improvements and Machinery (Dollars)	Assessed Value of Homesteads up to $4,000 at 20% per cent Class 3B (Dollars)	Assessed Value of Remainder at 33⅓ per cent Class 3 (Dollars)	Total Assessed Value of Lands Including all Structures, Improvements and Machinery (Dollars)	EQUALIZED VALUES: Total Assessed Value as Equalized by the Board of Review (Dollars)	Total Assessed Value as Equalized by the County Board (Dollars)	Total Assessed Value as Equalized by the Department of Taxation (Dollars)	SOLD FOR TAXES
	State of Minnesota		1	~~N E ¼ of N E ¼~~ Lot 2	2	140	28			Un.												
			2	~~N W ¼ of N E ¼~~																		
			3	S W ¼ of N E ¼																		
	John C. Ford		4	~~S E ¼ of N E ¼~~ " 1				40	57													
			5																			
	State of Minnesota		6	~~N E ¼ of N W ¼~~ " 3																		
	State of Minnesota		7	~~N W ¼ of N W ¼~~ " 4																		
			8	~~S W ¼ of N W ¼~~																		
			9	S E ¼ of N W ¼																		
			10																			
	State of Minnesota		11	N E ¼ of S W ¼																		
	Dr. F. J. Biller		12	~~N W ¼ of S W ¼~~ " 5				33	50													
	Margaret A. Pratt		13	S W ¼ of S W ¼ " 6				33	50													
	State of Minnesota		14	S E ¼ of S W ¼																		
			15																			
	State of Minnesota		16	~~N E ¼ of S E ¼~~ " 7																		
	State of Minnesota		17	N W ¼ of S E ¼																		
	State of Minnesota		18	S W ¼ of S E ¼																		
			19	S E ¼ of S E ¼																		
			20																			
								107	57													

	VALUATIONS BY SCHOOL DISTRICTS AS EQUALIZED BY DEPARTMENT OF TAXATION: District No. Nat. Rate 15.6 Mills (Dollars)	District No. ..... Rate ..... Mills (Dollars)	District No. ..... Rate ..... Mills (Dollars)	District No. ..... Rate ..... Mills (Dollars)	Rate and Tax Less Homestead Exemption ..... Mills ($ cts.)	State Tax on Non-Homestead 42 Mills ($ cts.)	TOTAL GENERAL TAX ($ cts.)	SPECIAL TAXES ($ cts.)	($ cts.)	($ cts.)	($ cts.)	TOTAL TAXES ($ cts.)		PAID	WHEN PAID: Month Day Year	Number of Receipt	March Settlement 1941 ($ cts.)	June Settlement 1941 ($ cts.)	Penalty ($ cts.)	November Settlement 1941 ($ cts.)	Penalty ($ cts.)	Collections to First Monday in January 1941 ($ cts.)	Penalty ($ cts.)	Delinquent as First Monday in January 1941 ($ cts.)	Total Delinquent Tax and Penalty ($ cts.)	REMARKS
1													1													
2													2													
3													3													
4	$ 52				8.14							8.14	4	2nd Half Paid 1st Half Paid	10 23 44 MAY 18 1944	1339 1344		4.07		4.07						
5													5													
6													6													
7													7													
8													8													
9													9													
10													10													
11													11													
12	334				52.30	1.40						53.70	12	PAID IN FULL	JUL 7 1944	2991		53.70								
13	139				21.76	.58						22.34	13	PAID IN FULL	JUN 20 1944	2451		22.34								
14													14													
15													15													
16													16													
17													17													
18													18													
19													19													
20													20													
	~~31~~ ~~473~~ 505				82.20	1.98						84.18														

Form 4 CD Miller-Davis Company, Minneapolis

Assessment Roll and Tax List of Unplatted Real Property in the ..... of ..... Cass County, Minnesota, for Taxes for the Year 1943.

Unplatted Real Estate Assessed at 33⅓ Per Cent of True and Full Value; Attached Machinery at 33⅓ Per Cent of True and Full Value, Homesteads, up to True and Full Value of $4000, Assessable at 20 per Cent, Class 3B; Remainder at 33⅓ Per Cent, Class 3.

	IN WHOSE NAME ASSESSED	TO WHOM TRANSFERRED	DESCRIPTION OF PROPERTY: SUBDIVISION	Sec. or Lot	Town or Blk	Range	Number of Acres of Land: Acres	100ths	No. School District	Indicate Homestead	ASSESSOR'S VALUATION: True and Full Value of Lands Exclusive of Structures and Improvements (Dollars)	Structures & Improvements: True and Full Value of Buildings and Other Structures (Dollars)	True and Full Value of Machinery Permanently Attached to Real Estate (Dollars)	Total True and Full Value of Lands Including all Structures, Improvements and Machinery (Dollars)	Assessed Value of Homesteads up to $4000 at 33⅓ per cent Class 3B (Dollars)	Assessed Value of Remainder at 33⅓ per cent Class 3 (Dollars)	Total Assessed Value of Lands Including all Structures, Improvements and Machinery (Dollars)	EQUALIZED VALUES: Total Assessed Value as Equalized by the Board of Review (Dollars)	Total Assessed Value as Equalized by the County Board (Dollars)	Total Assessed Value as Equalized by the Department of Taxation (Dollars)	SOLD FOR TAXES
	State of Minnesota		~~N E ¼ of N E ¼~~ Lot 1	13	140	25			Un.												
	State of Minnesota		N W ¼ of N E ¼																		
	State of Minnesota		~~S W ¼ of N E ¼~~ " 2																		
			S E ¼ of N E ¼																		
	State of Minnesota		N E ¼ of N W ¼																		
	State of Minnesota		N W ¼ of N W ¼																		
	State of Minnesota		S W ¼ of N W ¼																		
	State of Minnesota		S E ¼ of N W ¼																		
	Faye Snook		~~N E ¼ of S W ¼~~ " 3				21														
	Rosella Johnson & Pete Johnson	Finley N. Carlson	~~N W ¼ of S W ¼~~ " 4				36	40													SOLD FOR TAXES
	Faye Snook		S W ¼ of S W ¼ " 5				46	50													
			S E ¼ of S W ¼																		
	State of Minnesota		~~N E ¼ of S E ¼~~ " 7																		
			N W ¼ of S E ¼																		
			S W ¼ of S E ¼																		
	State of Minnesota		~~S E ¼ of S E ¼~~ " 6																		
							103	90													

	VALUATIONS BY SCHOOL DISTRICTS AS EQUALIZED BY DEPARTMENT OF TAXATION: District No. 70 Rate 156 Mills (Dollars)	District No. ..... Rate ..... Mills (Dollars)	District No. ..... Rate ..... Mills (Dollars)	District No. ..... Rate ..... Mills (Dollars)	Rate and Tax Less Homestead Exemption ..... Mills ($ cts.)	State Tax on Non-Homestead 12 Mills ($ cts.)	TOTAL GENERAL TAX ($ cts.)	SPECIAL TAXES ($ cts.)	($ cts.)	($ cts.)	($ cts.)	TOTAL TAXES ($ cts.)		PAID: Month Day Year	WHEN PAID	Number of Receipt	March Settlement 1944 ($ cts.)	June Settlement 1944 ($ cts.)	Penalty ($ cts.)	November Settlement 1944 ($ cts.)	Penalty ($ cts.)	Collections to First Monday in January 1945 ($ cts.)	Penalty ($ cts.)	Delinquent on First Monday in January 1945 ($ cts.)	Total Delinquent Tax and Penalty ($ cts.)	REMARKS
1													1													
2													2													
3													3													
4													4													
5													5													
6													6													
7													7													
8													8													
9													9													
10													10													
11	72				1128	30						1158	11	2nd Half Paid 1st Half Paid	SEP 23 1944 JUL 6 1944	9947 7962		579 ✓		579 ✓						
12	124				1942	52						1994	12	PAID IN FULL	MAR 1 6 1944	7856	1994 ✓									
13	158				2474	66						2540	13	2nd Half Paid 1st Half Paid	SEP 23 1944 JUL 6 1944	9948 7962		1270 ✓		1270 ✓						
14													14													
15													15													
16													16													
17													17													
18													18													
19													19													
20													20													
	354				5544	148						5692														

Form 4 CD

Assessment Roll and Tax List of Unplatted Real Property in the ..... of ..... Cass County, Minnesota, for Taxes for the Year 1943.

Unplatted Real Estate Assessed at 33⅓ Per Cent of True and Full Value; Attached Machinery at 33⅓ Per Cent of True and Full Value, Homesteads, up to True and Full Value of $4000, Assessable at 20 per Cent, Class 3B; Remainder at 33⅓ Per Cent, Class 3.

	In Whose Name Assessed	To Whom Transferred	Description of Property: Subdivision	Sec. or Lot	Town or Block	Range	Number of Acres of Land: Acres	100ths	No. School District	Indicate Homestead	Assessor's Valuation: True and Full Value of Lands Exclusive of Buildings and Improvements (Dollars)	Structures & Improvements: True and Full Value of Buildings and Other Structures (Dollars)	True and Full Value of Machinery (ormarily Attached to Real Estate) (Dollars)	Total True and Full Value of Lands Including all Structures, Improvements and Machinery (Dollars)	Assessed Value of Homesteads up to $4,000 at 20 per cent Class 3B (Dollars)	Assessed Value of Remainder at 33⅓ per cent Class 3 (Dollars)	Total Assessed Value of Lands Including all Structures, Improvements and Machinery (Dollars)	Equalized Values: Total Assessed Value as Equalized by the Board of Review (Dollars)	Total Assessed Value as Equalized by the County Board (Dollars)	Total Assessed Value as Equalized by the Department of Taxation (Dollars)	Sold for Taxes
1	~~Martha Price, Jesse E. Hall Trust~~	Esther M. Oliver	~~N E ¼ of N E ¼~~ Lot 1	14	140	28	21	16													
2			N W ¼ of N E ¼																		
3			S W ¼ of N E ¼																		
4	~~Cass Realty Co~~	Jane E. Robbins	~~S E ¼ of N E ¼~~ - 2				36	25													
5																					
6			N E ¼ of N W ¼																		
7			N W ¼ of N W ¼																		
8			S W ¼ of N W ¼																		
9			S E ¼ of N W ¼																		
10																					
11			N E ¼ of S W ¼																		
12			N W ¼ of S W ¼																		
13			S W ¼ of S W ¼																		
14			S E ¼ of S W ¼																		
15																					
16	Henry Parson		~~N E ¼ of S E ¼~~ - 3				14	25													
17			N W ¼ of S E ¼																		
18	Reuben & Ethel E. Bilstad ⅔ Estate of Ida J. Bilstad ⅓ - Floyd A. Bilstad ⅓ - Jane E. Kuhl		~~S W ¼ of S E ¼~~ - 4				23	25													
19			S E ¼ of S E ¼																		
20																					
							94	75													

	Valuations by School Districts as Equalized by Department of Taxation: District No. Lot 156 Rate 33 Mills	District No. ..... Rate ..... Mills	District No. ..... Rate ..... Mills	District No. ..... Rate ..... Mills	Rate and Tax Less Homestead Exemption ..... Mills	State Tax on Non-Homestead ..... Mills	Total General Tax	Special Taxes				Total Taxes	Paid	When Paid	Number of Receipt	March Settlement 1941	June Settlement 1941	Penalty	November Settlement 1941	Penalty	Collections to First Monday in January 1941	Penalty	Delinquent on First Monday in January 1941	Total Delinquent Tax and Penalty	Remarks
	Dollars	Dollars	Dollars	Dollars	$ cts.	$ cts.	$ cts.	$ cts.	$ cts.	$ cts.	$ cts.	$ cts.		Month Day Year		$ cts.	$ cts.	$ cts.	$ cts.	$ cts.	$ cts.	$ cts.	$ cts.	$ cts.	
1	90				1410	38						1448	1st Half Paid	JUL 10 1944	9326		724 30						724	796	
2																									
3																									
4	156				2442	66						2508	PAID IN FULL	JUN 21 1944	6569		2508								
5																									
6																									
7																									
8																									
9																									
10																									
11																									
12																									
13																									
14																									
15																									
16	61				956	26						982	PAID IN FULL	JUL 7 1944	8509		982								
17																									
18	190				2976	80						3056	1st Half Paid	AUG 10 1944	9445		1528		1528						
													2nd Half Paid	JUL 7 1944	8515										
19																									
20																									
n/t	497				7784	210						7994													

Assessment Roll and Tax List of Unplatted Real Property in the ..... of ..... Cass County, Minnesota, for Taxes for the Year 1943.

Form 4 CD

Unplatted Real Estate Assessed at 33⅓ Per Cent of True and Full Value; Attached Machinery at 33⅓ Per Cent of True and Full Value, Homesteads, up to True and Full Value of $4000, Assessable at 20 per Cent, Class 3B; Remainder at 33⅓ Per Cent, Class 3.

	In Whose Name Assessed	To Whom Transferred	Description of Property: Subdivision	Sec. or Lot	Town or Block	Range	Number of Acres of Land: Acres	Tenths	No. School District	Indicate Homestead	Assessor's Valuation: True and Full Value of Lands Exclusive of Structures and Improvements (Dollars)	Structures & Improvements: True and Full Value of Buildings and Other Structures (Dollars)	True and Full Value of Machinery Permanently Attached to Real Estate (Dollars)	Total True and Full Value of Lands Including all Structures, Improvements and Machinery (Dollars)	Assessed Value of Homesteads up to $4,000 at 20 per cent Class 3B (Dollars)	Assessed Value of Remainder at 33⅓ per cent Class 3 (Dollars)	Total Assessed Value of Lands Including all Structures, Improvements and Machinery (Dollars)	Equalized Values: Total Assessed Value as Equalized by the Board of Review (Dollars)	Total Assessed Value as Equalized by the County Board (Dollars)	Total Assessed Value as Equalized by the Department of Taxation (Dollars)	Sold for Taxes
1			N E ¼ of N E ¼	15	140	28			Un.												
2			N W ¼ of N E ¼																		
3	Dr. R H ~~Dillon Stoller~~	John J. & Elizabeth Grainer	~~S W ¼ of N E ¼~~ 2 x 2				25	75													SOLD FOR TAXES
4			S E ¼ of N E ¼																		
5																					
6	State of Minnesota		~~N E ¼ of N W ¼~~ " 1																		
7	State of Minnesota		N W ¼ of N W ¼																		
8	State of Minnesota		S W ¼ of N W ¼																		
9	State of Minnesota		S E ¼ of N W ¼																		
10																					
11	State of Minnesota		N E ¼ of S W ¼																		
12	State of Minnesota		N W ¼ of S W ¼																		
13	State of Minnesota		S W ¼ of S W ¼																		
14	State of Minnesota		~~S E ¼ of S W ¼~~ " 4																		
15																					
16			N E ¼ of S E ¼																		
17	State of Minnesota		~~N W ¼ of S E ¼~~ " 3																		
18			S W ¼ of S E ¼																		
19			S E ¼ of S E ¼																		
20																					
							25	75													

	Valuations by School Districts as Equalized by Department of Taxation: District No. Un. Rate 47.1 Mills	District No. ..... Rate ..... Mills	District No. ..... Rate ..... Mills	District No. ..... Rate ..... Mills	Rate and Tax Less Homestead Exemption ..... Mills	State Tax on Non-Homestead 47 Mills	Total General Tax	Special Taxes						Total Taxes	Paid	When Paid: Month Day Year	Number of Receipt	March Settlement 1944	June Settlement 1944	Penalty	November Settlement 1944	Penalty	Collections to First Monday in January 1941	Penalty	Delinquent on First Monday in January 1941	Total Delinquent Tax and Penalty	Remarks
	Dollars	Dollars	Dollars	Dollars	$ cts.	$ cts.	$ cts.	$ cts.	$ cts.	$ cts.	$ cts.	$ cts.	$ cts.	$ cts.				$ cts.	$ cts.	$ cts.	$ cts.	$ cts.	$ cts.	$ cts.	$ cts.	$ cts.	
1																											
2																											
3	251				3 930	1 06								4036	PAID IN FULL	AUG 24 1944	9658				4036	00					
4																											
5																											
6																											
7																											
8																											
9																											
10																											
11																											
12																											
13																											
14																											
15																											
16																											
17																											
18																											
19																											
20																											
TH	251				3 930	1 06								4036													

Assessment Roll and Tax List of Unplatted Real Property in the ..... of ..... Cass County, Minnesota, for Taxes for the Year 1943.

Form 4 CD BLLER-BATE COMPANY, MINNEAPOLIS

Unplatted Real Estate Assessed at 33⅓ Per Cent of True and Full Value; Attached Machinery at 33⅓ Per Cent of True and Full Value, Homesteads, up to True and Full Value of $1000, Assessable at 20 per Cent, Class 3B; Remainder at 33⅓ Per Cent, Class 3.

	IN WHOSE NAME ASSESSED	TO WHOM TRANSFERRED	DESCRIPTION OF PROPERTY: SUBDIVISION	Sec. or Lot	Town or Block	Range	Number of Acres of Land: Acres	100ths	No. School District	Indicate Homestead	ASSESSOR'S VALUATION: True and Full Value Exclusive of Structures and Improvements (Dollars)	STRUCTURES & IMPROVEMENTS: True and Full Value of Land Improvements Other Structures (Dollars)	True and Full Value of Machinery Permanently Attached to Real Estate (Dollars)	Total True and Full Value of Lands Including all Structures, Improvements and Machinery (Dollars)	Assessed Value of Homesteads up to $1,000 at 20% Class 3B (Dollars)	Assessed Value of Remainder at 33⅓ per cent Class 3 (Dollars)	Total Assessed Value of Lands Including all Structures, Improvements and Machinery (Dollars)	EQUALIZED VALUES: Total Assessed Value as Equalized by the Board of Review (Dollars)	Total Assessed Value as Equalized by the County Board (Dollars)	Total Assessed Value as Equalized by the Department of Taxation (Dollars)	SOLD FOR TAXES
1	A. F. Manicke		N E ¼ of N E ¼	16	140	28	40		Un.												
2	State of Minnesota		N W ¼ of N E ¼																		
3	State of Minnesota		S W ¼ of N E ¼																		
4	A. F. Manicke		S E ¼ of N E ¼				40														
5																					
6	State of Minnesota		N E ¼ of N W ¼																		
7	State of Minnesota		N W ¼ of N W ¼																		
8	Jacob N. Beckman		S W ¼ of N W ¼				40														SOLD FOR TAXES
9	State of Minnesota		S E ¼ of N W ¼																		
10																					
11	State of Minnesota		N E ¼ of S W ¼																		
12	State of Minnesota		N W ¼ of S W ¼																		
13	John Ekdahl		S W ¼ of S W ¼				40														
14	State of Minnesota		S E ¼ of S W ¼																		
15																					
16	State of Minnesota		N E ¼ of S E ¼																		
17	State of Minnesota		N W ¼ of S E ¼																		
18	State of Minnesota		S W ¼ of S E ¼																		
19	State of Minnesota		S E ¼ of S E ¼																		
20																					
							160														

	VALUATIONS BY SCHOOL DISTRICTS AS EQUALIZED BY DEPARTMENT OF TAXATION: District No. Un. Rate ..... Mills (Dollars)	District No. ..... Rate ..... Mills (Dollars)	District No. ..... Rate ..... Mills (Dollars)	District No. ..... Rate ..... Mills (Dollars)	Rate and Tax Less Homestead Exemption ..... Mills ($ cts.)	State Tax on Non-Homestead 4.5 Mills ($ cts.)	TOTAL GENERAL TAX ($ cts.)	SPECIAL TAXES ($ cts.)						TOTAL TAXES ($ cts.)		PAID	WHEN PAID: Month Day Year	Number of Receipt	March Settlement 1941 ($ cts.)	June Settlement 1941 ($ cts.)	Penalty ($ cts.)	November Settlement 1944 ($ cts.)	Penalty ($ cts.)	Collections to First Monday in January 1945 ($ cts.)	Penalty ($ cts.)	Delinquent on First Monday in January 1945 ($ cts.)	Total Delinquent Tax and Penalty ($ cts.)	REMARKS
1	103				16 12	44								16 56	1	2nd Half Paid 1st Half Paid	NOV 13 1944 AUG 11 1944	11334 8001		8 28		8 28						
2															2													
3															3													
4	103				16 12	44								16 56	4	2nd Half Paid 1st Half Paid	NOV 13 1944 AUG 11 1944	11334 8001		8 28		8 28						
5															5													
6															6													
7															7													
8	103				16 12	44								16 56	8											16 56		
9															9													
10															10													
11															11													
12															12													
13	55				8 62									8 62	13	PAID IN FULL	MAY 26 1944	5024		8 62								
14															14													
15															15													
16															16													
17															17													
18															18													
19															19													
20															20													
	# 55 RH 329 364				56 98	132								58 30												16 56		

Assessment Roll and Tax List of Unplatted Real Property in the _____ of _____, Cass County, Minnesota, for Taxes for the Year 1943.

Form 4 CD

Unplatted Real Estate Assessed at 33⅓ Per Cent of True and Full Value; Attached Machinery at 33⅓ Per Cent of True and Full Value, Homesteads, up to True and Full Value of $1000, Assessable at 20 per Cent, Class 3B; Remainder at 33⅓ Per Cent, Class 3.

	In Whose Name Assessed	To Whom Transferred	Description of Property: Subdivision	Sec. or Lot	Town or Block	Range	Number Acres of Land: Acres	100ths	No. School District	Indicate Homestead	Assessor's Valuation: True and Full Value Exclusive of Structures and Improvements (Dollars)	Structures & Improvements: True and Full Value of Buildings and Other Structures (Dollars)	True and Full Value of Machinery (remain-ing in or attached to Buildings) (Dollars)	Total True and Full Value of Lands including all Structures, Improvements and Machinery (Dollars)	Assessed Value of Homesteads up to $1000 at 20 per cent Class 3B (Dollars)	Assessed Value of Remainder at 33⅓ per cent Class 3 (Dollars)	Total Assessed Value of Lands including all Structures, Improvements and Machinery (Dollars)	Equalized Values: Total Assessed Value as Equalized by the Board of Review (Dollars)	Total Assessed Value as Equalized by the County Board (Dollars)	Total Assessed Value as Equalized by the Department of Taxation (Dollars)	Sold for Taxes	Remarks
	State of Minnesota																					
1			N E ¼ of N E ¼	17	140	28			46													
2	Harry J. Thorson		~~N W ¼ of N E ¼~~ Lot 1				27.50															
3	Christine C. Miller + Virginia L. Ellsworth		~~S W ¼ of N E ¼~~ W½ of Lot 2 less 11 acres				14															
4	Raymond F. Kirchel		S E ¼ of N E ¼				40															
5	H. Clyde Shaw		4 acres of S½ of Lot 2				4															
6	Marguerite Olson		~~N E ¼ of N W ¼~~ 66 on lake of Lot 2				1															
7	Benton Bros., Inc.		~~N W ¼ of N W ¼~~ S 185 ft of Lot 2				9															
8	Ruth Orilla Smith		175 long x 60 wide of S½ of Lot 2 ~~S W ¼ of N W ¼~~				1															
9			S E ¼ of N W ¼																			
10	Edward A. Merrick		About 1 acre of W½ of Lot 2				1															
11			N E ¼ of S W ¼																			
12			N W ¼ of S W ¼																			
13			S W ¼ of S W ¼																			
14			S E ¼ of S W ¼																			
15	Emily E. Roper + Mary N. Elian		S½ of Lot 4 less 150 ft no + so from NW Corner				15.50 ~~16~~															
16	Raymond F. Kirchel		N E ¼ of S E ¼				40															
17	Benton Bros., Inc.		~~N W ¼ of S E ¼~~ Lot 3				49.50															
18	John H. Lark		~~S W ¼ of S E ¼~~ W½ of W½ of Lot 4				4															
19	John E. Edahl		~~S E ¼ of S E ¼~~ Lot 5				18.75															
20	John H. Lark		S¾ of W½ of Lot 4				12															
	Lester J. Brooks		150' N + S from NW Cor of S½ of Lot 4				50															
							237.75															

Valuations by School Districts as Equalized by Department of Taxation: District No. 1 Rate 156 Mills; District No. ..... Rate ..... Mills; District No. ..... Rate ..... Mills; District No. ..... Rate ..... Mills

	Valuations by School Districts (Dollars)	Rate and Tax Less Homestead Exemption ..... Mills ($ cts.)	State Tax on Non-Homestead ~~4.7~~ Mills ($ cts.)	Total General Tax ($ cts.)	Special Taxes ($ cts.)	Total Taxes ($ cts.)	Paid	When Paid (Month Day Year)	Number of Receipt	March Settlement 1941 ($ cts.)	June Settlement 1941 ($ cts.)	Penalty ($ cts.)	November Settlement 1941 ($ cts.)	Penalty ($ cts.)	Collections to First Monday in January 1941 ($ cts.)	Penalty ($ cts.)	Delinquent on First Monday in January 1941 ($ cts.)	Total Delinquent Tax and Penalty ($ cts.)	Remarks
1																			
2	$ 2889	45.10				45.10	PAID IN FULL	JUL 7 1944	7990		45.10								
3	100	15.16	4.72			16.08	[redacted]	JUL 14 1944	6329		16.08								
4	$ 182	28.50				28.50	2nd Half Paid / 1st Half Paid	OCT 31 1944 / MAY 31 1944	4049 / 3114		14.25		14.25						
5	106	16.60	4.44			17.04	PAID IN FULL	JAN 29 1944	696	17.04									
6	9	1.40	0.4			1.44	PAID IN FULL	FEB 23 1944	902	1.44									
7	309	48.38	13.0			49.68	PAID IN FULL	MAR 27 1944	3552		49.68								
8	9	1.40	0.4			1.44	PAID IN FULL	JUL 6 1944	7984		1.44								
9																			
10	79	12.38	3.4			12.72	PAID IN FULL	Feb. 23 1944	1351	16.08				Refunded W# 15010	6-14-44	$3.36		3.36 over	
11																			
12																			
13																			
14																			
15	216	33.82	9.0			34.72	PAID IN FULL	JUN 6 1944	5607		34.72								
16	$ 69	10.80				10.80	2nd Half Paid / 1st Half Paid	OCT 31 1944 / MAY 31 1944	4049 / 3114		5.40		5.40						
17	215	33.66	9.0			34.56	PAID IN FULL	MAR 27 1944	3552		34.56								
18	$ 14	2.20				2.20	PAID IN FULL	MAY 26 1944	5269		2.20								
19	$ 58	9.08				9.08	PAID IN FULL	MAY 26 1944	5024		9.08								
20	$ 338	52.94				52.94	PAID IN FULL	MAY 26 1944	5269		52.94								
	44 944	31.192	4.38			31.630													
	1043																		
	1992																		

3.36 over

Assessment Roll and Tax List of Unplatted Real Property in the ..... of ..... Cass County, Minnesota, for Taxes for the Year 1943.

Form: 4 CD

Unplatted Real Estate Assessed at 33⅓ Per Cent of True and Full Value; Attached Machinery at 33⅓ Per Cent of True and Full Value, Homesteads, up to True and Full Value of $1000, Assessable at 20 per Cent, Class 3B; Remainder at 33⅓ Per Cent, Class 3.

	In Whose Name Assessed	To Whom Transferred	Description of Property: Subdivision	Sec. or Lot	Town or Block	Range	Number of Acres of Land (Acres)	100ths	No. School District	Indicate Homestead	Assessor's Valuation: True and Full Value of Lands Exclusive of Structures and Improvements (Dollars)	Structures & Improvements: True and Full Value of Buildings and Other Structures (Dollars)	True and Full Value of Machinery Permanently Attached to Real Estate (Dollars)	Total True and Full Value of Lands and Buildings all Structures, Improvements and Machinery (Dollars)	Assessed Value of Homesteads up to $1000 at 20 per cent Class 3B (Dollars)	Assessed Value of Remainder at 33⅓ percent Class 3 (Dollars)	Total Assessed Value of Lands and Buildings all Structures, Improvements and Machinery (Dollars)	Equalized Values: Total Assessed Value as Equalized by the Board of Review (Dollars)	Total Assessed Value as Equalized by the County Board (Dollars)	Total Assessed Value as Equalized by the Department of Taxation (Dollars)	Sold for Taxes
1			N E ¼ of N E ¼	18	140	28			Un.												
2			N W ¼ of N E ¼																		
3			S W ¼ of N E ¼				[illegible]	[illegible]													
4			S E ¼ of N E ¼																		
5																					
6			N E ¼ of N W ¼																		
7			N W ¼ of N W ¼																		
8			S W ¼ of N W ¼																		
9			S E ¼ of N W ¼																		
10																					
11			N E ¼ of S W ¼																		
12			N W ¼ of S W ¼																		
13	~~A. Anson Clothier~~	Albert K. & Noel A. Clothier	~~S W ¼ of S W ¼~~ Lot 3				12														
14	"	"	~~S E ¼ of S W ¼~~ " 2				17.25														
15																					
16			N E ¼ of S E ¼																		
17			N W ¼ of S E ¼																		
18	"	"	~~S W ¼ of S E ¼~~ " 1				27														
19			S E ¼ of S E ¼																		
20																					
							56.25														

	Valuations by School Districts as Equalized by Department of Taxation: District No. 1 Mills	District No. ..... Mills	District No. ..... Mills	District No. ..... Mills	Rate and Tax Less Homestead Exemption ..... Mills	State Tax on Non-Homestead	Total General Tax	Special Taxes	Total Taxes	Paid	When Paid: Month	Day	Year	Number of Receipt	March Settlement 1944	June Settlement 1944	Penalty	November Settlement 1944	Penalty	Collections to First Monday in January 1944	Penalty	Delinquent on First Monday in January 1945	Total Delinquent Tax and Penalty	Remarks
	Dollars	Dollars	Dollars	Dollars	$ cts.	$ cts.	$ cts.	$ cts.	$ cts.						$ cts.	$ cts.	$ cts.	$ cts.	$ cts.	$ cts.	$ cts.	$ cts.	$ cts.	
1																								
2																								
3																								
4																								
5																								
6																								
7																								
8																								
9																								
10																								
11																								
12																								
13	57				814	22			836	PAID IN FULL	OCT	9	1944											
14	73				1144	30			1174	PAID IN FULL	OCT	9	1944											
15																								
16																	10.253			38.74	1.36			
17																								
18	116				1816	48			1864	PAID IN FULL	OCT	9	1944											
19																								
20																								
Tot	241				3774	100			3874															

Assessment Roll and Tax List of Unplatted Real Property in the _____ of _____ Cass County, Minnesota, for Taxes for the Year 1943.

Form 4 CD

Unplatted Real Estate Assessed at 33⅓ Per Cent of True and Full Value; Attached Machinery at 33⅓ Per Cent of True and Full Value, Homesteads, up to True and Full Value of $1000, Assessable at 20 per Cent, Class 3B; Remainder at 33⅓ Per Cent, Class 3.

	IN WHOSE NAME ASSESSED	TO WHOM TRANSFERRED		DESCRIPTION OF PROPERTY: SUBDIVISION	Sec. or Lot	Town or Block	Range	Number of Acres of Land (Acres)	Number of Acres of Land (100ths)	Indicate Homestead	Non-School District	ASSESSOR'S VALUATION: True and Full Value of Lands Exclusive of Structures and Improvements (Dollars)	STRUCTURES & IMPROVEMENTS: True and Full Value of Buildings and Other Structures (Dollars)	True and Full Value of Machinery Permanently Attached to Real Estate (Dollars)	Total True and Full Value of Structures and Improvements and Machinery (Dollars)	Assessed Value of Homesteads up to $1,000 at 20 per cent Class 3B (Dollars)	Assessed Value of Remainder at 33⅓ per cent Class 3 (Dollars)	Total Assessed Value of Lands Including all Structures, Improvements and Machinery (Dollars)	EQUALIZED VALUES: Total Assessed Value as Equalized by the Board of Review (Dollars)	Total Assessed Value as Equalized by the County Board (Dollars)	Total Assessed Value as Equalized by the Department of Taxation (Dollars)	SOLD FOR TAXES
	Immigration Land Co.		1	~~N E ¼ of N E ¼~~ Lot 2	19	140	28	33.56														SOLD FOR TAXES
	State of Minnesota		2	N W ¼ of N E ¼																		
	State of Minnesota		3	S W ¼ of N E ¼																		
	~~State of Minnesota~~	~~Chas. S. Lindberg~~ ~~Park Region Lumber Co.~~	4	~~S E ¼ of N E ¼~~ - 1				27														SOLD FOR TAXES
			5																			
	~~A. Anson Clothier~~	Alba H. & Noel A. Clothier	6	N E ¼ of N W ¼				40														
	"	" "	7	~~N W ¼ of N W ¼~~ - 3				32.12														
	"	" "	8	~~S W ¼ of N W ¼~~ - 4				32.04														
	J. Ira Moate		9	S E ¼ of N W ¼				40														SOLD FOR TAXES
			10																			
			11	N E ¼ of S W ¼				40														SOLD FOR TAXES
	~~A. Anson Clothier~~	Alba H. & Noel A. Clothier		~~N W ¼ of S W ¼~~ - 5				31.96														
	Erick + Karin Wikstrom		13	~~S W ¼ of S W ¼~~ - 6				31.88														
	Adolph + Alma Nilson		14	S E ¼ of S W ¼				40														
			15																			
	H. A. Clark		16	N E ¼ of S E ¼				40														Abst. #1996
			17	N W ¼ of S E ¼				40														" #1996
	Adolph " Alma Nilson		18	~~S W ¼ of S E ¼~~ - 7				36														
	H. A. Clark		19	~~S E ¼ of S E ¼~~ - 8				32.50														
			20																			
								496.75														

	VALUATIONS BY SCHOOL DISTRICTS AS EQUALIZED BY DEPARTMENT OF TAXATION: District No. ..... Rate ..... Mills (Dollars)	District No. ..... Rate ..... Mills (Dollars)	District No. ..... Rate ..... Mills (Dollars)	District No. ..... Rate ..... Mills (Dollars)	Rate and Tax Less Homestead Exemption ..... Mills ($ cts.)	State Tax on Non-Homestead 4.5 Mills ($ cts.)	TOTAL GENERAL TAX ($ cts.)	SPECIAL TAXES ($ cts.)	($ cts.)	($ cts.)	($ cts.)	TOTAL TAXES ($ cts.)
1	142				2224	60						2284
2												
3												
4	116				1816	48						1864
5												
6	103				1612	44						1656
7	83				1300	34						1334
8	83				1300	34						1334
9	103				1612	44						1656
10												
11	103				1612	44						1656
12	83				1300	34						1334
13	115				1800							1800
14	62				970							970
15												
16	~~45~~ ~~67~~				704							704
17	~~45~~ ~~67~~				704							704
18	~~106~~ ~~46~~				1660 / 720	20						1660 / 740
19	~~97~~ ~~92~~				1520 / 1440	38		OCT 9 1944 2nd Half Paid				1520 / 1478
20												
	490											
	954				22224	400						22694
	1424											

	PAID	WHEN PAID: Month Day Year	Number of Receipt	March Settlement 1944 ($ cts.)	June Settlement 1944 ($ cts.)	Penalty ($ cts.)	November Settlement 1944 ($ cts.)	Penalty ($ cts.)	Collections to First Monday in January 1945 ($ cts.)	Penalty ($ cts.)	Delinquent on First Monday in January 1945 ($ cts.)	Total Delinquent Tax and Penalty ($ cts.)	REMARKS
1	PAID IN FULL	JUL 6 1944	7972		2284								
2													
3													
4	PAID IN FULL	JAN 24 1944	478	1864									
5													
6	PAID IN FULL	OCT 9 1944	10253										
7	PAID IN FULL	OCT 9 1944											
8	PAID IN FULL	OCT 9 1944					4324	151					
9											1656		
10													
11											1656		
12	PAID IN FULL	OCT 9 1944	10253				1334	44					
13	PAID IN FULL / 2nd Half Paid	MAY 31 1944 / NOV 6 1944	5330 / 11265		1800								
14	1st Half Paid / 2nd Half Paid	JUL 7 1944 / [illegible]	8000		485		485						
15													
16	2nd Half Paid / 1st Half Paid	OCT 9 1944 / JUN 29 1944	10103				704						
17	2nd Half Paid / 1st Half Paid	JUN 29 1944	8052		704								
18	2nd Half Paid / 1st Half Paid	NOV 6 1944 / JUN 29 1944	11265		720		1200						
19	2nd Half Paid / 1st Half Paid	JUN 29 1944 / JUN 29 1944	10103 / 8062		1499		1499						
20													

Assessment Roll and Tax List of Unplatted Real Property in the ..... of ....., Cass County, Minnesota, for Taxes for the Year 1943.

Form 4 CD BALLIET-DAVIS COMPANY, MINNEAPOLIS

Unplatted Real Estate Assessed at 33⅓ Per Cent of True and Full Value; Attached Machinery at 33⅓ Per Cent of True and Full Value, Homesteads, up to True and Full Value of $1000, Assessable at 20 per Cent, Class 3B; Remainder at 33⅓ Per Cent, Class 3.

	In Whose Name Assessed	To Whom Transferred	Description of Property: Subdivision	Sec. or Lot	Town or Block	Range	Number of Acres of Land (Acres)	(100ths)	Indicate Homestead	Assessor's Valuation: True and Full Value of Lands Exclusive of Structures and Improvements (Dollars)	Structures & Improvements: True and Full Value of Buildings and Other Structures (Dollars)	True and Full Value of Machinery Permanently Attached to Real Estate (Dollars)	Total True and Full Value of Lands and all Structures, Improvements and Machinery (Dollars)	Assessed Value of Homesteads up to $1000 as per Chapter 353 (Dollars)	Assessed Value of Remainder at 33⅓ per cent Class 3 (Dollars)	Total Assessed Value of Lands Including all Structures, Improvements and Machinery (Dollars)	Equalized Values: Total Assessed Value as Equalized by the Board of Review (Dollars)	Total Assessed Value as Equalized by the County Board (Dollars)	Total Assessed Value as Equalized by the Department of Taxation (Dollars)	Sold for Taxes
1	T. R. Ethridge		~~N E ¼ of N E ¼~~ Lot 1	20	140	28	37	75	Un.											
2	Sam C. Green, Fred R. Green + Doris Green Miller		~~N W ¼ of N E ¼~~ - 2				28	75												
3	" "		S W ¼ of N E ¼				40													
	State of Minnesota		S E ¼ of N E ¼																	
5																				
6	Sam C. Green, Fred R. Green + Doris Green Miller		N E ¼ of N W ¼ - 3				16													
7			N W ¼ of N W ¼																	
	M. G. Yocum	Walter G. & Dorothy Thompson	~~S W ¼ of N W ¼~~ - 5				16	40												
9	~~Laura C. McCarthy~~	B. J. Pearce	~~S E ¼ of N W ¼~~ - 4 less 18, x 5 Acs.				18													
10	Leon L. Smythe		9.25 Acs. of Lot 4				9	25												
	State of Minnesota		N E ¼ of S W ¼																	
	~~State of Minnesota~~	~~Lot 4 J. L. McLaury~~ Walter G. Thompson	N W ¼ of S W ¼				40													
13	J. L. McLaury		~~S W ¼ of S W ¼~~ - 6				37	50												
	State of Minnesota		S E ¼ of S W ¼ - 7																	
15																				
	State of Minnesota		N E ¼ of S E ¼																	
	State of Minnesota		N W ¼ of S E ¼																	
	State of Minnesota		~~S W ¼ of S E ¼~~ - 8																	
	State of Minnesota		S E ¼ of S E ¼																	
20	Harold V. + Eleanor J. Prior		N. 9 acs. of Lot 4				9													
							x5x65													

SOLD FOR TAXES

	Valuations by School Districts as Equalized by Department of Taxation: Dist. No. 1 Rate 14 Mills (Dollars)	District No. ..... Rate ..... Mills (Dollars)	District No. ..... Rate ..... Mills (Dollars)	District No. ..... Rate ..... Mills (Dollars)	Rate and Tax Less Homestead Exemption ..... Mills ($ cts.)	State Tax on Non-Homestead 4.2 Mills ($ cts.)	Total General Tax ($ cts.)	Special Taxes ($ cts.)	Total Taxes ($ cts.)	Paid	When Paid: Month Day Year	Number of Receipt	March Settlement 1941 ($ cts.)	June Settlement 1941 ($ cts.)	Penalty ($ cts.)	November Settlement 1941 ($ cts.)	Penalty ($ cts.)	Collections to First Monday in January 1941 ($ cts.)	Penalty ($ cts.)	Delinquent on First Monday in January 1941 ($ cts.)	Penalty ($ cts.)	Total Delinquent Tax and Penalty ($ cts.)	Remarks
1	108				1695	46			1738	2nd Half Paid 1st Half Paid	NOV 9 1944 MAY 26 1944	11297 4716		869		869							
2	100				1566	42			1608	PAID IN FULL	JUL 6 1944	7968		326.14									
3	103				1612	44			1656	PAID IN FULL	JUL 6 1944												
4																							
5																							
6	69				1080	28			1108	PAID IN FULL	JUL 6 1944	7968		1108									
7																							
8	73				1144	30			1174	PAID IN FULL	JUL 7 1944	7993		117.4									
9	H 56 127				~~1488~~	~~54~~	Abatement #2180		~~2042~~	PAID IN FULL	JUL 5 1944	7937		1190.24									8.52 abated
10	H 65				1018				1018	PAID IN FULL	JUL 7 1944	8008		101.8									
11										Balance	JUL 7 1944	7993		21.8									
12	43				674	18			692	PART PAID	JUL 3 1944	8114		47.4									
13	184				2882	78			2960	2nd Half Paid PAID IN FULL	NOV 4 1944 JUL 3 1944	11148 8117		1480		1480							
14																							
15																							
16																							
17																							
18																							
19																							
20	39				610	16			626	PAID IN FULL	JUL 6 1944	7963		626									
	H 848 911				14266	356			14622														8.52 abated

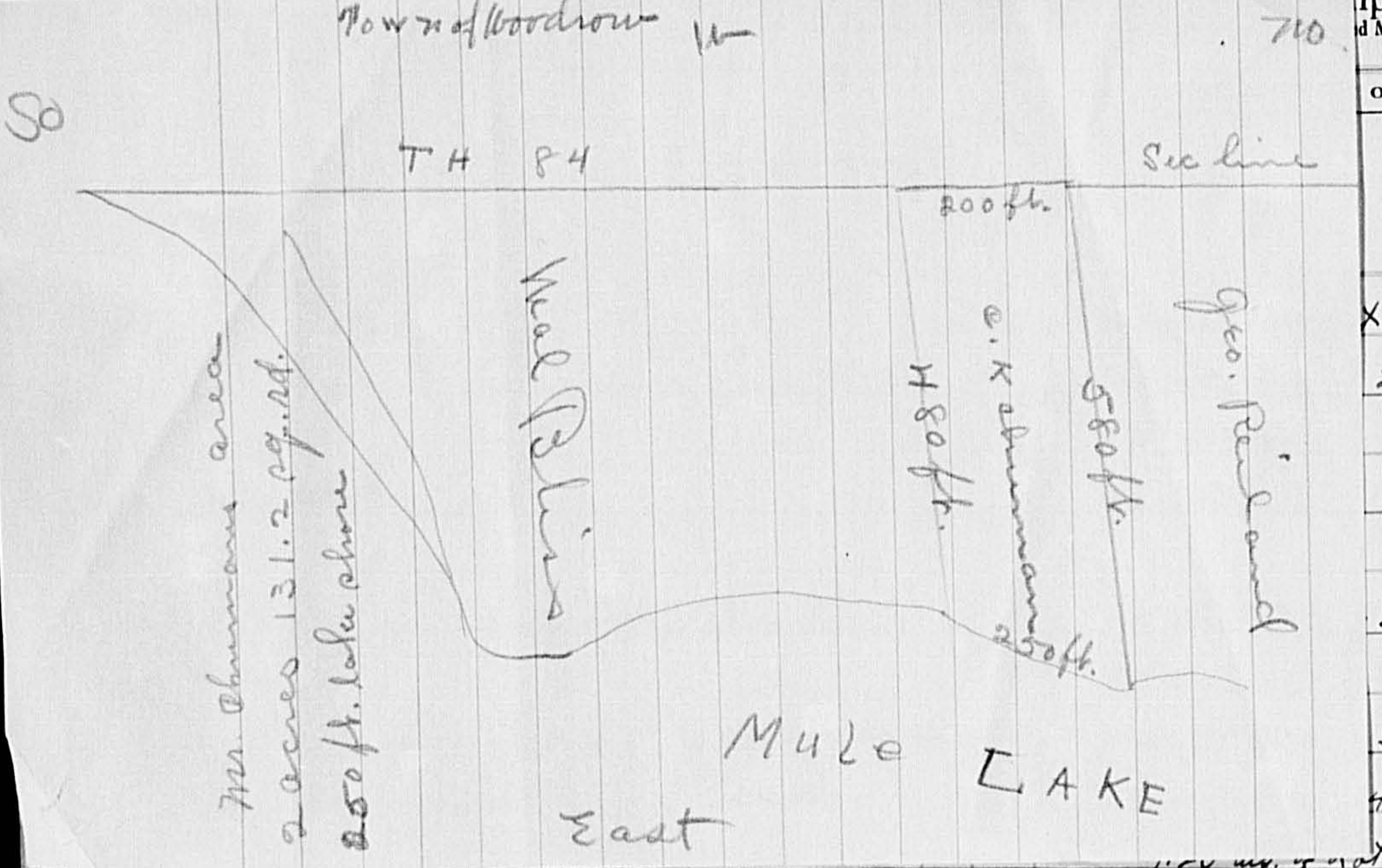

…d Machinery at 33⅓ … 20 per Cent, Class 3B; Remainder at 33⅓ Per Cent, Class 3.

Line	Name	Sec. or Lot	Town or Block	Description
1		×1	20 140	
2		2		
6		3		
8		5		
9		4 less 18. r…		
10		… ×4		
11	State of Minnesota			N E ¼ of S W ¼
12	~~State of Minnesota~~ (~~Cont. to J. L. McLaury~~) Walter D. Thompson			N W ¼ of S W ¼
13	J. L. McLaury			~~S W ¼ of S W ¼~~ " 6
14	State of Minnesota			~~S E ¼ of S W ¼~~ " 7
15				
16	State of Minnesota			N E ¼ of S E ¼
17	State of Minnesota			N W ¼ of S E ¼
18	State of Minnesota			~~S W ¼ of S E ¼~~ " 8
19	State of Minnesota			S E ¼ of S E ¼
20	Harold V. & Eleanor J. Prior			N. 9acs. of Lot 4

9
r5r65

C. K. Ohumann
2860 Calif. St. Omaha, Neb.

Starting at a point approx. 1200 feet N. of the M. C. for the S. W. Corner of Govt. lot 2 Sec. 30 T. 140 R. 28 W. run N. 76¾° E. (Mag. Br.) a distance of approx. 580 ft. to the shore of Mule Lake, thence So. Westerly along said shore, a distance of 250 ft., thence westerly approx. 480 ft. to west Sec. line of said lot 2, thence 200 feet north on said Sec. line to point of begining.

True value $39

Sketch attached

C. K. Ohumann
Omaha, Neb.
2 acres 131.2 sq. rd.

Starting at a point approx. 1200 feet N. of the M. C. for the S. W. Cor. of Govt. lot 2 Sec 30 T140 R. 28 W., run N. 76¾° E. (Mag. Br.) a distance of approx. 580 feet to the shore of Mule lake, thence S. Westerly ~~approx.~~ along said shore a distance of 250 ft. thence westerly approx. 480 feet to west. Sec. line of said lot 2 thence 200 ft. N. on said Sec. line to point of begining.

3 ac.

SOLD FOR TAXES

VALUATIONS BY SCHOOL DISTRICTS AS EQUALIZED BY DEPARTMENT OF TAXATION — District No. Un. Rate 156 Mills

Line	Dollars	Rate and Tax Less Homestead	State Tax on Non-Homestead
1	108		
2	100		
3	103		
4			
5			
6	69		
7			
8	73		
9	H 56 / 127		
10	H 65		
11			
12	43	674	18
13	184	2882	78
14			
15			
16			
17			
18			
19			
20	39	610	16
H	65		
NH	846	14266	356
	911		

Assessor:
DEAR SIR: Walker, Minn., ... 194....

Please divide the true & full valuation between the following descriptions (formerly assessed as one description) & indicate Homestead where required:

30-140-28 Unorganized

		Land	Bldgs	Total
Oscar Nelson	Lot 1 except 1½ acres (15 acres)	211	150	361

Freda Norman Ecker
That part E. of N. & S. quarter line Lot 1 (1.5 acres) — True Value $21 — $21

Former True & Full Land $232 Bldgs $150 Total $382.

Yours very truly,
L. C. PETERSON,
County Auditor, Cass County, Minn.

180

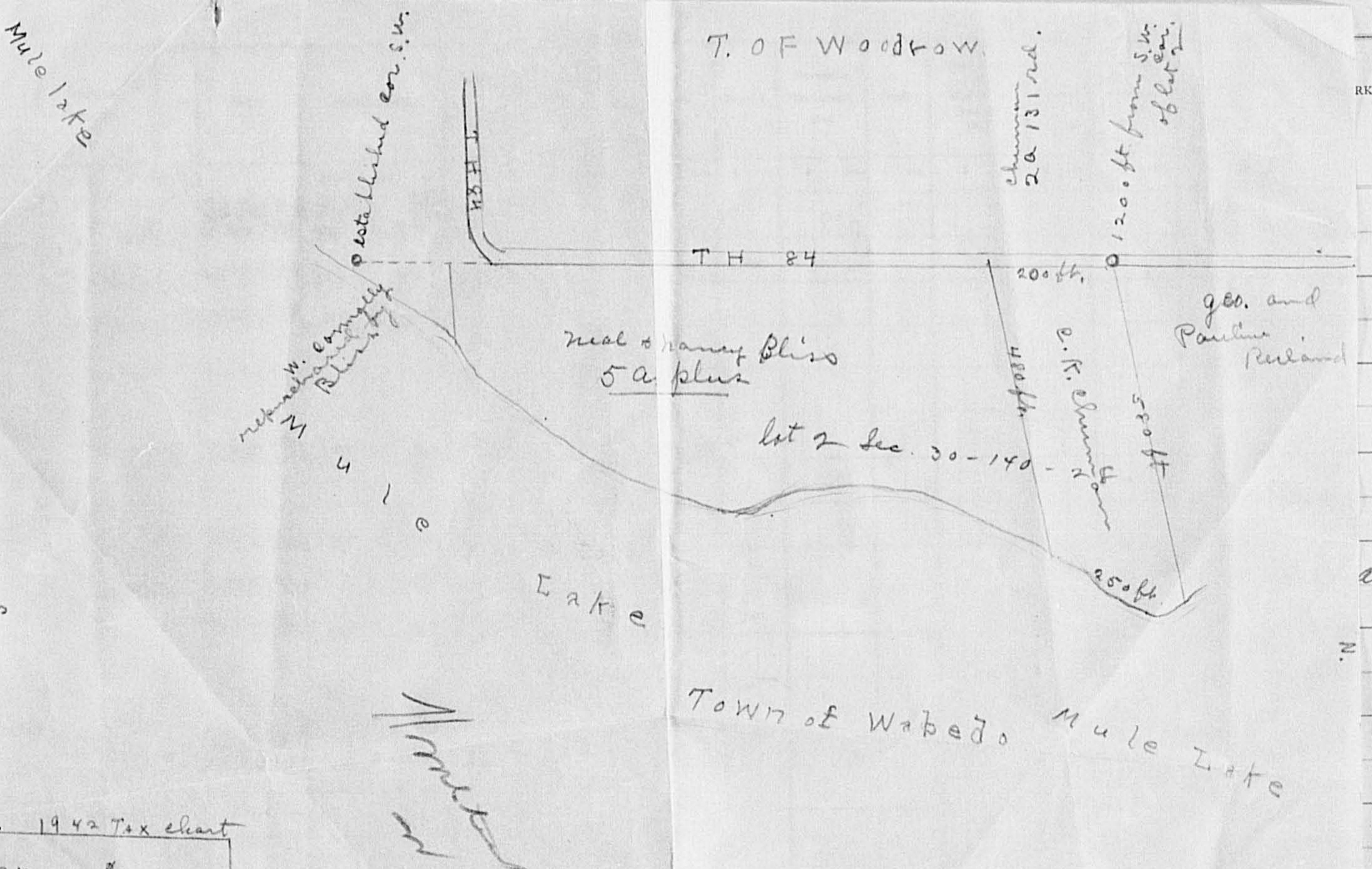

1942 Tax chart

Reiland $32.08
Bliss 14.30
reimbursed by Ohumann 1.30
Connolly 12.72

abated

abated

Wabedo Pass | Clubhouse Add'n Little Boy Lake | Wabedo Springs | Point

Assessment Roll and Tax List of Unplatted Real Property in the _____ of _____,

Unplatted Real Estate Assessed at 33⅓ Per Cent of True and Full Value; Attached Machinery at 33⅓ Per Cent of True and Full Value, Homesteads, up to True and Full Value of $4000, Assessable at 20 per Cent, Class 3B; Remainder at 33⅓ Per Cent, Class 3.

Form: 4 CD

	In Whose Name Assessed	To Whom Transferred		Description of Property: Subdivision	Sec. or Lot	Town or Block	Range	Number of Acres of Land (Acres / 100ths)	Sec. Small Ditch Ext.	Indicate Homestead	Assessor's Valuation: True and Full Value of Lands Exclusive of Structures and Improvements (Dollars)	Structures & Improvements: True and Full Value of Buildings and Other Structures (Dollars)	True and Full Value of Machinery Permanently Attached to Real Estate (Dollars)	Total True and Full Value of Lands Including all Structures, Improvements and Machinery (Dollars)	Assessed Value of Homesteads up to $4,000 at 20 per cent Class 3B (Dollars)	Assessed Value of Remainder at 33⅓ per cent Class 3 (Dollars)	Total Assessed Value of Lands Including all Structures, Improvements and Machinery (Dollars)	Equalized Values: Total Assessed Value as Equalized by the County Board of Review (Dollars)	Total Assessed Value as Equalized by the County Board (Dollars)	Total Assessed Value as Equalized by the Department of Taxation (Dollars)	Sold for Taxes	
	State of Minnesota		1	N E ¼ of N E ¼	21	140	28															
	State of Minnesota		2	N W ¼ of N E ¼																		
	James T. + Mae Scott		3	~~S W ¼ of N E ¼~~ Lot 2				28 25														
	Pine Tree Mfg. Co.		4	~~S E ¼ of N E ¼~~ " 1				39 70														
			5																			
	State of Minnesota		6	N E ¼ of N W ¼																		
	State of Minnesota		7	N W ¼ of N W ¼																		
	~~State of Minnesota~~	James T. + Mae Scott + Mansfield + Dagny Scott		~~S W ¼ of N W ¼~~ " 4				39 80														
	Mansfield J. Scott (Mansfield J. Scott)		9	~~S E ¼ of N W ¼~~ " 3 less W. 300 ft.				25 50														
	Mabel E. + Frank J. Hunt			West 300 ft. of Lot 3				1 50														
			11	N E ¼ of S W ¼																		
	Emil Kreuger		12	~~N W ¼ of S W ¼~~ " 5				27														
	"		13	~~S W ¼ of S W ¼~~ " 6				25 10														
			14	S E ¼ of S W ¼																		
	State of Minnesota		15	" 9																		
	Niles + Madge B. Christen		16	~~N E ¼ of S E ¼~~ N½ of Lot 8				26 15														
	Julianne Cramer		17	~~N W ¼ of S E ¼~~ S½ of " 8				26 15														
	J. P. Hinson + L. C. Fischer		18	S W ¼ of S E ¼ " 7				41 75														
	State of Minnesota		19	S E ¼ of S E ¼																		
			20																			
								257 10														

	Valuations by School Districts as Equalized by Department of Taxation: District No. 2224 Rate 56 Mills	District No. ..... Rate ..... Mills	District No. ..... Rate ..... Mills	District No. ..... Rate ..... Mills	Rate and Tax Less Homestead Exemption ..... Mills	State Tax on Non-Homestead 40 ..... Mills	Total General Tax	Special Taxes						Total Taxes	Paid	When Paid: Month	Day	Year	Number of Receipt	March Settlement 1941	June Settlement 1941	Penalty	November Settlement 1941	Penalty	Collections to First Monday in January 1941	Penalty	Delinquent on First Monday in January 1941	Penalty	Total Delinquent Tax and Penalty	Remarks
	Dollars	Dollars	Dollars	Dollars	$ cts.	$ cts.	$ cts.	$ cts.	$ cts.	$ cts.	$ cts.	$ cts.	$ cts.	$ cts.		Month	Day	Year		$ cts.	$ cts.	$ cts.	$ cts.	$ cts.	$ cts.	$ cts.	$ cts.	$ cts.	$ cts.	$ cts.	
1																															
2																															
3	110 / 75				1174	32								1206	PAID IN FULL	JUL	13	1944	7693		2928									
4	138				2162	58								2220	PAID IN FULL	JUL	3	1944	5126		2220									
5																															
6																															
7																															
8																															
9	234				3664	98								3762	PAID IN FULL	JUL	20	1944	9377		3762	71								
10																															
11																															
12	93				1456	40								1496	PAID IN FULL	JUN	5	1944	5208		34 20									
13	120				1880	50								1930	PAID IN FULL	JUN	5	1944												
14																															
15																															
16	90				1410	38								1448	PAID IN FULL	JUL	6	1944	7413		1448									
17	90				1410	38								1448	PAID IN FULL	JUL	3	1944	7513		1448	22								
18	141				2208	60								2268	PAID IN FULL	JUL	7	1944	7992		2268									
19																															
20																															
	110 / 981 / 1091				17086	444								17500																	

Assessment Roll and Tax List of Unplatted Real Property in the _____ of _____, Cass County, Minnesota, for Taxes for the Year 1943.

Form 4 CD

Unplatted Real Estate Assessed at 33⅓ Per Cent of True and Full Value; Attached Machinery at 33⅓ Per Cent of True and Full Value. Homesteads, up to True and Full Value of $4000, Assessable at 20 per Cent, Class 3B; Remainder at 33⅓ Per Cent, Class 3.

	In Whose Name Assessed	To Whom Transferred	Description of Property: Subdivision	Sec. or Lot	Town or Block	Range	Number of Acres of Land (Acres / 100ths)	No. School District	Indicate Homestead	Assessor's Valuation: True and Full Value of Lands Exclusive of Structures and Improvements (Dollars)	Structures & Improvements: True and Full Value of Buildings and Other Structures (Dollars)	True and Full Value of Machinery permanently Attached to Real Estate (Dollars)	True and Full Value of Lands Including all Structures, Improvements and Machinery (Dollars)	Assessed Value of Homesteads up to first $4000 Class 3B (Dollars)	Assessed Value of Remainder at 33⅓ per cent Class 3 (Dollars)	Total Assessed Value of Lands Including all Structures, Improvements and Machinery (Dollars)	Equalized Values: Total Assessed Value as Equalized by the Board of Review (Dollars)	Total Assessed Value as Equalized by the County Board (Dollars)	Total Assessed Value as Equalized by the Department of Taxation (Dollars)	Sold for Taxes	Remarks
1			N E ¼ of N E ¼	22	140	28		Un													
2			N W ¼ of N E ¼																		
3			S W ¼ of N E ¼																		
4			S E ¼ of N E ¼																		
5	Herman P. & Estelle B. Peckham		150' of Lot 5 N of Road				1														
6	Ford E. & Lucie M. Disch		N E ¼ of N W ¼ Lot 2 less 1 ac. to Toledo Twp.				31														
7	State of Minnesota		N W ¼ of N W ¼																		
8	State of Minnesota		S W ¼ of N W ¼																		
9	Ford E. & Lucy M. Disch		~~S E ¼ of N W ¼~~ Lot 2				33														
10																					
11	Ray L. Mace		N E ¼ of S W ¼ " 3				39														
12	~~State of Minnesota~~	Ray L. Mace	N W ¼ of S W ¼																		
13	M. F. Champlin		S W ¼ of S W ¼				40													SOLD FOR TAXES	
14	Wm. C. & Louise O. Lampman		Lot 4 less platted & less 15 ft. ~~S E ¼ of S W ¼~~ Unplatted part				29.38														
15	C. B. Castle		75' of Lot 4				2.27														
16	Hugo E. & Katherine A. Miller		all N. of road of Lot 5 ~~N E ¼ of S E ¼~~ less 150'				10.50														
17	~~Fred H. & E. Walker~~ Albert G. & Esther M. Walker		all S. of road of Lot 5 ~~S W ¼ of S E ¼~~ less 1 ac.				38.50													Abatement 1944	
18			180' x 283.173' along lake of Lot 5 ~~S W ¼ of S E ¼~~				1														
19	Art Brown	Harold Johnson	~~S E ¼ of S E ¼~~ Lot 6				27.50			Sec. of Road											
20	Toledo Twp.	Signed Helen Anderson	1 ac. of " 1 Int. to Hwy. Road				Exempt 1.50 28.75														

	Valuations by School Districts as Equalized by Department of Taxation: District No. 2 (Mills)	District No. ..... Rate ..... Mills	District No. ..... Rate ..... Mills	District No. ..... Rate ..... Mills	Rate and Tax Less Homestead Exemption ..... Mills	State Tax on Non-Homestead 4.2 Mills	Total General Tax	Special Taxes	Total Taxes	Paid	When Paid	Number of Receipt	March Settlement 1941	June Settlement 1941	Penalty	November Settlement 1941	Penalty	Collections to First Monday in January 1941	Penalty	Delinquent on First Monday in January 1941	Total Delinquent Tax and Penalty	Remarks
	Dollars	Dollars	Dollars	Dollars	$ cts.	$ cts.	$ cts.	$ cts.	$ cts.		Month Day Year		$ cts.	$ cts.	$ cts.	$ cts.	$ cts.	$ cts.	$ cts.	$ cts.	$ cts.	
1																						
2																						
3																						
4																						
5	89				1394	38			1432	5 PAID IN FULL	JUL 6 1944	7997		1432								
6	4 79				1238				1238	6 2nd Half Paid	NOV 6 1944	10894										
										6 1st Half Paid	JUL 7 1944	7998		619		619						
7																						
8										9 1st Half Paid	JUL 7 1944	7997										
9	4 189 / 143				2960 / 2240	60		2nd Half Paid	2960 / 2300	9 PART PAID	JUL 7 1944	10894		1480 / 1201		1480 / 1097						Balance 1099
10																						
11	154				2412	64			2476	11 PAID IN FULL	JUL 6 1944	7967		2476								
12																						
13	103				1612	44			1656	13										1656		
14	4 171 / 124				2678 / 1944	52			2678 / 1944	14 PAID IN FULL	MAY 22 1944	4758		4672								
15	137				2146	58			2204	15 PAID IN FULL	JUL 6 1944	7997		2204								
16	43				674	18			692	16 PAID IN FULL	APR 25 1944	4008		692								
17	4 302 / 232				4730				4730	17 PAID IN FULL	MAR 16 1944	2861	4730									
18	4 5				78				78	18 PAID IN FULL	MAY 22 1944	4758		78								
19	4 174 / 47				2724 / 736	20			2724 / 756	19 PAID IN FULL	AUG 1 1944	11175				3480	87					
										PAID IN FULL	AUG 1 1944											
20																						
	4 930 / 144 840 / 1760				27564	354			27918													

Form 4 CD Keller-Dayton Company, Minneapolis

Assessment Roll and Tax List of Unplatted Real Property in the _____ of _____,

Unplatted Real Estate Assessed at 33⅓ Per Cent of True and Full Value; Attached Machinery at 33⅓ Per Cent of True and Full Value, Homesteads, up to True and Full Value of $4000, Assessable at 20 per Cent, Class 3B; Remainder at 33⅓ Per Cent, Class 3.

In Whose Name Assessed	To Whom Transferred		Description of Property: Subdivision	Sec. or Lot	Town or Block	Range	Number of Acres of Land (Acres / 100ths)	Indicate Homestead	No. School District	Assessor's Valuation: True and Full Value of Lands Exclusive of Structures and Improvements (Dollars)	Structures & Improvements: True and Full Value of Buildings and Other Structures (Dollars)	True and Full Value of Structures Not Permanently Attached to Real Estate (Dollars)	Total True and Full Value of Lands Including all Structures, Improvements and Machinery (Dollars)	Assessed Value of Homesteads up to $4,000 at 20 per cent Class 3B (Dollars)	Assessed Value of Remainder at 33⅓ per cent Class 3 (Dollars)	Total Assessed Value of Lands Including all Structures, Improvements and Machinery (Dollars)	Equalized Values: Total Assessed Value as Equalized by the Board of Review (Dollars)	Total Assessed Value as Equalized by the County Board (Dollars)	Total Assessed Value as Equalized by the Department of Taxation (Dollars)	Sold for Taxes
State of Minnesota		1	N E ¼ of N E ¼	23	146	28														
State of Minnesota		2	N W ¼ of N E ¼																	
State of Minnesota		3	S W ¼ of N E ¼																	
State of Minnesota		4	S E ¼ of N E ¼																	
George Peterson Carl R. Johnson		5	S½ of N½ of Lot 3				10													
Hugh V. Mercer		6	~~N E ¼ of N W ¼~~ Lot 1				43.75													SOLD FOR TAXES
		7	N W ¼ of N W ¼																	
David A. Johnson		8	~~S W ¼ of N W ¼~~ - 2				38.75													
		9	S E ¼ of N W ¼																	
State of Minnesota		10	W½ of SW of SW (or W½ of Lot 4) less 3.0 on Hwy				17.47													
August Gordon		11	N E ¼ of S W ¼																	
State of Minnesota		12	N½ of N½ of ~~N W ¼ of S W ¼~~ Lot 3				10													
~~George Peterson~~ C. R. Johnson		13	S½ of Lot 3 less 30.71 acres				18.53													
Ole Mable			~~S W ¼ of S W ¼~~ of W½ of Lot 4																	
Bennie F. Mable, Henry Duffney, Willetta A. Bennie F. Mable		14	~~S E ¼ of S W ¼~~ - Lot 5				38.25													
Carl R. Johnson		15	N½ of S½ of Lot 3				10													
State of Minnesota		16	N E ¼ of S E ¼																	
State of Minnesota		17	N W ¼ of S E ¼																	
Bennie F. Mable, Henry Duffney, Willetta A. Bennie F. Mable		18	S W ¼ of S E ¼				40													
State of Minnesota		19	S E ¼ of S E ¼																	
~~State of Minnesota~~ C. R. Johnson.		20	S½ of S½ of Lot 3				9													
							226.75													

Cass County, Minnesota, for Taxes for the Year 1943.

	Valuations by School Districts as Equalized by Department of Taxation: District No. 172 Rate 15.4 Mills (Dollars)	District No. ..... Rate ..... Mills (Dollars)	District No. ..... Rate ..... Mills (Dollars)	District No. ..... Rate ..... Mills (Dollars)	Rate and Tax Less Homestead Exemption ..... Mills ($ cts.)	State Tax on Non-Homestead 4.2 Mills ($ cts.)	Total General Tax ($ cts.)	Special Taxes ($ cts.)	Total Taxes ($ cts.)	Paid	When Paid (Month Day Year)	Number of Receipt	March Settlement 1941 ($ cts.)	June Settlement 1941 ($ cts.)	Penalty	November Settlement 1941 ($ cts.)	Penalty	Collections to First Monday in January 1942 ($ cts.)	Penalty	Delinquent on First Monday in January 1943 ($ cts.)	Total Delinquent Tax and Penalty ($ cts.)	Remarks
1																						
2																						
3																						
4																						
5	43				674	18			692	2nd Half Paid 1st Half Paid	SEP 14 1944 JUL 7 1944	9443 8513		346		346						
6	151				2364	64			2428	1st Half Paid	JUL 7 1944	8514		1214						1214	1335	
7																						
8	138				2162	58			2220	Balance Paid PART PAID	NOV 16 1944 JUL 7 1944	11623 7996		1113		1108						
9																						
10	85				1332				1332	2nd Half Paid 1st Half Paid	OCT 28 1944 JUN 27 1944	10498 7777		666		666						
11																						
12	43				674	18			692	2nd Half Paid 1st Half Paid	SEP 14 1944 JUL 7 1944	9443 8513		346		346						
13	106				1660				1660	PAID IN FULL	JUL 7 1944	8503		1660								
14	149				2334	62			2396	2nd Half Paid 1st Half Paid	AUG 2 1944 JUN 16 1944	9190 7307		1198		1198						9.86 abated
15	43				674	18			692	2nd Half Paid 1st Half Paid	SEP 14 1944 JUL 7 1944	9443 8513		346		346						
16																						
17																						
18	43				672	44			716	2nd Half Paid 1st Half Paid	AUG 2 1944 JUN 16 1944	9190 7307		828		828						6.86 abated
19																						
20																						
21	191																					16.72 over
22	670				13486	282			13768													16.72 abated
	861																			1214		

Form 4 CD Buff-Ba'n Company, Minneapolis

Assessment Roll and Tax List of Unplatted Real Property in the _____ of _____, Cass County, Minnesota, for Taxes for the Year 1943.

Unplatted Real Estate Assessed at 33⅓ Per Cent of True and Full Value; Attached Machinery at 33⅓ Per Cent of True and Full Value, Homesteads, up to True and Full Value of $4000, Assessable at 20 per Cent, Class 3B; Remainder at 33⅓ Per Cent, Class 3.

	IN WHOSE NAME ASSESSED	TO WHOM TRANSFERRED	DESCRIPTION OF PROPERTY: Subdivision	Sec. or Lot	Town or Block	Range	Number of Acres of Land: Acres	100ths	No. School District	Indicate Homestead	ASSESSOR'S VALUATION: True and Full Value of Lands Including All Structures and Improvements (Dollars)	Structures & Improvements: True and Full Value of Buildings and Other Structures (Dollars)	True and Full Value of Machinery Permanently Attached to Real Estate (Dollars)	Total True and Full Value of Lands Including all Structures, Improvements and Machinery (Dollars)	Assessed Value of Homesteads up to a total of $4000, Class 3B (Dollars)	Assessed Value of Remainder at 33⅓ per cent Class 3 (Dollars)	Total Assessed Value of Lands Including all Structures, Improvements and Machinery (Dollars)	EQUALIZED VALUES: Total Assessed Value as Equalized by the Board of Review (Dollars)	Total Assessed Value as Equalized by the County Board (Dollars)	Total Assessed Value as Equalized by the Department of Taxation (Dollars)	SOLD FOR TAXES
	State of Minnesota		1 ~~N E ¼ of N E ¼~~ Lot 1	24	140	28				Un.											
	State of Minnesota		2 ~~N W ¼ of N E ¼~~ " 2																		
			3 S W ¼ of N E ¼																		
			4 S E ¼ of N E ¼																		
			5																		
	State of Minnesota		6 ~~N E ¼ of N W ¼~~ " 4																		
	State of Minnesota		7 N W ¼ of N W ¼																		
	State of Minnesota		8 S W ¼ of N W ¼																		
	State of Minnesota		9 ~~S E ¼ of N W ¼~~ " 3																		
			10																		
	State of Minnesota		11 N E ¼ of S W ¼																		
	State of Minnesota		12 N W ¼ of S W ¼																		
	State of Minnesota		13 S W ¼ of S W ¼																		
	State of Minnesota		14 S E ¼ of S W ¼																		
			15																		
	State of Minnesota		16 ~~N E ¼ of S E ¼~~ " 5																		
	State of Minnesota		17 N W ¼ of S E ¼																		
	State of Minnesota		18 S W ¼ of S E ¼																		
	State of Minnesota		19 S E ¼ of S E ¼																		
			20																		

	VALUATIONS BY SCHOOL DISTRICTS AS EQUALIZED BY DEPARTMENT OF TAXATION: District No. ..... Rate ..... Mills (Dollars)	District No. ..... Rate ..... Mills (Dollars)	District No. ..... Rate ..... Mills (Dollars)	District No. ..... Rate ..... Mills (Dollars)	Rate and Tax Less Homestead Exemption ..... Mills ($ cts.)	State Tax on Non-Homestead ..... Mills ($ cts.)	TOTAL GENERAL TAX ($ cts.)	SPECIAL TAXES ($ cts.)	($ cts.)	($ cts.)	($ cts.)	TOTAL TAXES ($ cts.)		PAID: When Paid Month Day Year	Number of Receipt	March Settlement 1941 ($ cts.)	June Settlement 1941 ($ cts.)	Penalty ($ cts.)	November Settlement 1941 ($ cts.)	Penalty ($ cts.)	Collections to First Monday in January 1941 ($ cts.)	Penalty ($ cts.)	Delinquent on First Monday in January 1941 ($ cts.)	Total Delinquent Tax and Penalty ($ cts.)	REMARKS
1													1												
2													2												
3													3												
4													4												
5													5												
6													6												
7													7												
8													8												
9													9												
10													10												
11													11												
12													12												
13													13												
14													14												
15													15												
16													16												
17													17												
18													18												
19													19												
20													20												

Assessment Roll and Tax List of Unplatted Real Property in the _____ of _____, Cass County, Minnesota, for Taxes for the Year 1943.

Form 4 CD

Unplatted Real Estate Assessed at 33⅓ Per Cent of True and Full Value; Attached Machinery at 33⅓ Per Cent of True and Full Value, Homesteads, up to True and Full Value of $1000, Assessable at 20 per Cent, Class 3B; Remainder at 33⅓ Per Cent, Class 3.

In Whose Name Assessed	To Whom Transferred		Description of Property: Subdivision	Sec. or Lot	Town or Block	Range	Number of Acres of Land: Acres	Hdths	No. School District	Indicate Homestead	Assessor's Valuation: True and Full Value of Lands of Structures and Improvements (Dollars)	Structures & Improvements: True and Full Value of Other Structures (Dollars)	True and Full Value of Machinery Permanently Attached to Real Estate (Dollars)	Total True and Full Value of Lands Including Structures and Improvements and Machinery (Dollars)	Assessed Value of Homestead Exempt, up to $1000 at 20 per cent Class 3B (Dollars)	Assessed Value of Remainder at 33⅓ per cent Class 3 (Dollars)	Total Assessed Value of Lands Including all Structures, Improvements and Machinery (Dollars)	Equalized Values: Total Assessed Value as Equalized by the Board of Review (Dollars)	Total Assessed Value as Equalized by the County Board (Dollars)	Total Assessed Value as Equalized by the Department of Taxation (Dollars)	Sold for Taxes
State of Minnesota		1	~~N E ¼ of N E ¼~~ Lot 1	25	140	28			Ton												
State of Minnesota		2	N W ¼ of N E ¼																		
State of Minnesota		3	S W ¼ of N E ¼																		
		4	S E ¼ of N E ¼																		
		5																			
State of Minnesota		6	N E ¼ of N W ¼																		
State of Minnesota		7	N W ¼ of N W ¼																		
State of Minnesota		8	S W ¼ of N W ¼																		
State of Minnesota		9	S E ¼ of N W ¼																		
		10																			
State of Minnesota		11	N E ¼ of S W ¼																		
~~State of Minnesota~~	~~Cont to Mariam Lott~~	12	N W ¼ of S W ¼				40														~~SOLD FOR TAXES~~
~~State of Minnesota~~	~~( )~~	13	S W ¼ of S W ¼				40														~~SOLD FOR TAXES~~
State of Minnesota		14	S E ¼ of S W ¼																		
		15																			
State of Minnesota		16	~~N E ¼ of S E ¼~~ 2																		
J. E. Alsop		17	N W ¼ of S E ¼				40														
		18	S W ¼ of S E ¼				40														
		19	S E ¼ of S E ¼																		
		20																			
							160														

	Valuations by School Districts as Equalized by Department of Taxation: Dist. No. 1 Rate 156 Mills (Dollars)	District No. ..... Rate ..... Mills (Dollars)	District No. ..... Rate ..... Mills (Dollars)	District No. ..... Rate ..... Mills (Dollars)	Rate and Tax Less Homestead Exemption ..... Mills ($ cts.)	State Tax on Non-Homestead ..... Mills ($ cts.)	Total General Tax ($ cts.)	Special Taxes ($ cts.)	Special Taxes ($ cts.)	Special Taxes ($ cts.)	Special Taxes ($ cts.)	Total Taxes ($ cts.)	Paid	When Paid: Month Day Year	Number of Receipt	March Settlement 1944 ($ cts.)	June Settlement 1944 ($ cts.)	Penalty ($ cts.)	November Settlement 1944 ($ cts.)	Penalty ($ cts.)	Collections to First Monday in January 1945 ($ cts.)	Penalty ($ cts.)	Delinquent on First Monday in January 1945 ($ cts.)	Total Delinquent Tax and Penalty ($ cts.)	Remarks
1																									
2																									
3																									
4																									
5																									
6																									
7																									
8																									
9																									
10																									
11																									
12	1 55											862	2nd Half Paid	SEP 23 1944		9334		69		69					
13	1 34											532	~~2nd Half Paid~~ ~~JUN 2 1944~~ ~~1st Half Paid~~ ~~SEP 23 1944~~ ~~1st Half Paid~~ ~~JUN 2 1944~~			8537									
14																									
15																									
16																									
17	1 34											532												532	585
18	1 79											1238												1238	1362
19																									
20																									
	4 702				3164							3164													1770

Assessment Roll and Tax List of Unplatted Real Property in the ..... of ....., Cass County, Minnesota, for Taxes for the Year 1943.

Form 4 CD

Unplatted Real Estate Assessed at 33⅓ Per Cent of True and Full Value; Attached Machinery at 33⅓ Per Cent of True and Full Value, Homesteads, up to True and Full Value of $1000, Assessable at 20 per Cent, Class 3B; Remainder at 33⅓ Per Cent, Class 3.

	In Whose Name Assessed	To Whom Transferred		Description of Property: Subdivision	Sec. or Lot	Town or Block	Range	Number of Acres of Land: Acres	Hdths	No. School District	Indicate Homestead	Assessor's Valuation: True and Full Value Exclusive of Structures and Improvements (Dollars)	Structures & Improvements: True and Full Value of Buildings and Other Structures (Dollars)	True and Full Value of Machinery Permanently Attached to Real Estate (Dollars)	Total True and Full Value of Lands Including all Structures, Improvements and Machinery (Dollars)	Assessed Value of Homesteads up to $1,000 at 20 per cent Class 3B (Dollars)	Assessed Value of Remainder at 33⅓ per cent Class 3 (Dollars)	Total Assessed Value of Lands Including all Structures, Improvements and Machinery (Dollars)	Equalized Values: Total Assessed Value as Equalized by the Board of Review (Dollars)	Total Assessed Value as Equalized by the County Board (Dollars)	Total Assessed Value as Equalized by the Department of Taxation (Dollars)	Sold for Taxes
	State of Minnesota		1	N E ¼ of N E ¼	26	140	28			Un.												
	Glenna + Fred Miller		2	N W ¼ of N E ¼					40													
	" "		3	S W ¼ of N E ¼					40													
	State of Minnesota		4	S E ¼ of N E ¼																		
	August Gordon		5	Lot 1					20													
	J. F. Beckman		6	~~N E ¼ of N W ¼~~ Lot 2					28 70													
			7	N W ¼ of N W ¼																		
	R. H. Moen	Walter I. C. Becker	8	~~S W ¼ of N W ¼~~ " 4					20 40													SOLD FOR TAXES
	—	" " "	9	~~S E ¼ of N W ¼~~ " 3					37 90													SOLD FOR TAXES
			10																			
	State of Minnesota		11	~~N E ¼ of S W ¼~~ " 5																		
			12	N W ¼ of S W ¼																		
	Bessie L. Stafford		13	S W ¼ of S W ¼ " 6					43 80													
			14	S E ¼ of S W ¼																		
			15																			
	R. H. Moen	Walter I. C. Becker	16	N E ¼ of S E ¼					39 70													SOLD FOR TAXES
	—	" " "	17	N W ¼ of S E ¼					40													SOLD FOR TAXES
	State of Minnesota		18	S W ¼ of S E ¼																		
	State of Minnesota		19	S E ¼ of S E ¼																		
	R. H. Moen		20	About 5 acres of Lot 3					5 00													
									390 70													

	Valuations by School Districts as Equalized by Department of Taxation: District No. 1021 Rate 156 Mills (Dollars)	District No. ..... Rate ..... Mills (Dollars)	District No. ..... Rate ..... Mills (Dollars)	District No. ..... Rate ..... Mills (Dollars)	Rate and Tax Less Homestead Exemption ..... Mills ($ cts.)	State Tax on Non-Homestead ..... Mills ($ cts.)	Total General Tax ($ cts.)	Special Taxes ($ cts.)	Special Taxes ($ cts.)	Special Taxes ($ cts.)	Special Taxes ($ cts.)	Total Taxes ($ cts.)		Paid: When Paid Month	Day	Year	Number of Receipt	March Settlement 1941 ($ cts.)	June Settlement 1941 ($ cts.)	Penalty ($ cts.)	November Settlement 1941 ($ cts.)	Penalty ($ cts.)	Collections to First Monday in January 1941 ($ cts.)	Penalty ($ cts.)	Delinquent on First Monday in January 1941 ($ cts.)	Total Delinquent Tax and Penalty ($ cts.)	Remarks
1													1															
2	86				13 46	36						13 82	2	PAID IN FULL	OCT	2	1944	10025			30 38	92						
3	103				16 12	44						16 56	3	PAID IN FULL	OCT	2	1944											
4													4															
5	H 60				9 40							9 40	5	2nd Half Paid	SEP	19	1944	4883			10 60					9 40	10 34	
	Z 95				14 88							14 88																
6	38				5 96	16						6 12	6	1st Half Paid	MAY	6	1944	4230		11 00								
7													7															
8	69				10 80	28						11 08	8	PAID IN FULL	JUL	28	1944	8969			32 16	74						
9	131				20 52	56						21 08	9	PAID IN FULL	JUL	28	1944											
10													10															
11													11															
12													12															
13	151				23 64	64						24 28	13	2nd Half Paid	OCT	31	1944	10845		12 14	12 14							
														1st Half Paid	JUL	7	1944	8504										
14													14															
15													15															
16	86				13 46	36						13 82	16	PAID IN FULL	JUL	28	1944	4969			30 38	51						
17	103				16 12	44						16 56	17	PAID IN FULL	JUL	28	1944											
18													18															
19													19															
20													20															
	H 1555																											
	H 767				144 36	324						147 60																
	977																											

Property of Minnesota Historical Society Research Center 345 Kellogg Blvd. West St. Paul, MN 55102

Assessment Roll and Tax List of Unplatted Real Property in the _____ of _____, Cass County, Minnesota, for Taxes for the Year 1943.

Form: 4 CD BURR-DAY-S COMPANY, MINNEAPOLIS

Unplatted Real Estate Assessed at 33⅓ Per Cent of True and Full Value; Attached Machinery at 33⅓ Per Cent of True and Full Value, Homesteads, up to True and Full Value of $1000, Assessable at 20 per Cent, Class 3B; Remainder at 33⅓ Per Cent, Class 3.

	In Whose Name Assessed	To Whom Transferred	Description of Property: Subdivision	Sec. or Lot	Town or Block	Range	Number of Acres of Land: Acres	100ths	No. School District	Indicate Homestead	Assessor's Valuation: True and Full Value of Land Including Structures and Improvements (Dollars)	Structures & Improvements: True and Full Value of Buildings and Other Structures (Dollars)	True and Full Value of Machinery Permanently Attached to Real Estate (Dollars)	Total True and Full Value of Lands Including Structures, Improvements, Buildings and Machinery (Dollars)	Assessed Value of Homesteads up to $1000 at 20 per cent Class 3B (Dollars)	Assessed Value of Remainder at 33⅓ per cent Class 3 (Dollars)	Total Assessed Value of Lands Including all Structures, Improvements and Machinery (Dollars)	Equalized Values: Total Assessed Value as Equalized by the Board of Review (Dollars)	Total Assessed Value as Equalized by the County Board (Dollars)	Total Assessed Value as Equalized by the Department of Taxation (Dollars)	Sold for Taxes
1			N E ¼ of N E ¼	27	140	28		40													
2			N W ¼ of N E ¼																		
3			S W ¼ of N E ¼																		
4	Earl H. Cremmett		~~S E ¼ of N E ¼~~ See N Lot 2				60														SOLD FOR TAXES
5																					
6	H. R. Walker		Lot 8 less plat of Hotchkiss Park + ~~N E ¼ of N W ¼~~ less 1.38 acs.				44.67														SOLD FOR TAXES
7			~~N W ¼ of N W ¼~~																		
8			S W ¼ of N W ¼																		
9			S E ¼ of N W ¼																		
10	Victor J. + Agnes M. Miller		1.38 acs. of Lot 8				1.38														
11	Theyerhauser et al.		~~N E ¼ of S W ¼~~ Lot 5				58.50														SOLD FOR TAXES
12	R. L. Sexton		~~N W ¼ of S W ¼~~ " 7				49.75														
	State of Minnesota (Cont to G. R. McClintock)		~~S W ¼ of S W ¼~~ " 6				37.75														SOLD FOR TAXES
14			S E ¼ of S W ¼																		
15																					
16			N E ¼ of S E ¼																		
17			N W ¼ of S E ¼																		
18	Emil Mork		~~S W ¼ of S E ¼~~ " 4				27.50														SOLD FOR TAXES
19	J. J. Allen + Harry H. Hill		~~S E ¼ of S E ¼~~ " 3				1														
20																					
							320.65														

Cass County, Minnesota, for Taxes for the Year 1943.

	Validations by School Districts as Equalized by Department of Taxation: District No. 1 Rate 136 Mills (Dollars)	District No. ..... Rate ..... Mills (Dollars)	District No. ..... Rate ..... Mills (Dollars)	District No. ..... Rate ..... Mills (Dollars)	Rate and Tax Less Homestead Exemption ..... Mills ($ cts.)	State Tax on Non-Homestead 4 mills ..... Mills ($ cts.)	Total General Tax ($ cts.)	Special Taxes ($ cts.)	Total Taxes ($ cts.)	Paid	When Paid: Month Day Year	Number of Receipt	March Settlement 1941 ($ cts.)	June Settlement 1941 ($ cts.)	Penalty ($ cts.)	November Settlement 1941 ($ cts.)	Penalty ($ cts.)	Collections to First Monday in January 1942 ($ cts.)	Penalty ($ cts.)	Delinquent on First Monday in January 1943 ($ cts.)	Total Delinquent Tax and Penalty ($ cts.)	Remarks
1																						
2																						
3																						
4	34				6.32	14			5.46											5.46	60	
5																						
6	39.4				61.70	166			63.36											63.36		
7																						
8																						
9																						
10	4 96				15.04				15.04	PAID IN FULL	JUL 6 1944	7466		15.04								
11	201				31.48	84			32.32	PAID IN FULL	AUG 1 1944	9174				48.32	98			32.32		
12	4 205				32.10				32.00													
	104				16.28	44			16.72													
	106				16.44	44			16.88						½ Pen. Unpaid					16.88	18.56	60 Int. on 1st Mtg. 7.08 Abated
13	449				23.34	62	Abatement 23.98		23.96													
14																						
15																						
16																						
17																						
18	62				9.70	26			9.96	PAID IN FULL	MAY 31 1944	4845		9.96								
19	9				1.40	04			1.44	PAID IN FULL	MAY 9 1944	4309		1.44								
20																						
	4 301				196.36	4.00			200.36													7.08 abated
	2 753																			118.62		
	1254																					

Assessment Roll and Tax List of Unplatted Real Property in the ..... of ....., Cass County, Minnesota, for Taxes for the Year 1943.

Form 4 CD

Unplatted Real Estate Assessed at 33⅓ Per Cent of True and Full Value; Attached Machinery at 33⅓ Per Cent of True and Full Value, Homesteads, up to True and Full Value of $4000, Assessable at 20 per Cent, Class 3B; Remainder at 33⅓ Per Cent, Class 3.

	In Whose Name Assessed	To Whom Transferred		Description of Property: Subdivision	Sec. or Lot	Town or Block	Range	Number of Acres of Land: Acres	100ths	No. School District	Indicate Homestead	Assessor's Valuation: True and Full Value of Lands Exclusive of Structures and Improvements (Dollars)	Structures & Improvements: True and Full Value of Buildings and Other Structures (Dollars)	True and Full Value of Machinery Permanently Attached to Real Estate (Dollars)	Total True and Full Value of Lands Including all Structures, Improvements and Machinery (Dollars)	Assessed Value of Homesteads up to $4,000 at 20 per cent Class 3B (Dollars)	Assessed Value of Remainder at 33⅓ per cent Class 3 (Dollars)	Total Assessed Value of Lands Including all Structures, Improvements and Machinery (Dollars)	Equalized Values: Total Assessed Value as Equalized by the Board of Review (Dollars)	Total Assessed Value as Equalized by the County Board (Dollars)	Total Assessed Value as Equalized by the Department of Taxation (Dollars)	Sold for Taxes	Remarks
	~~State of Minnesota~~	H. m. C. & Louise O. Lampman		N E ¼ of N E ¼	28	140	28			Un.													
	State of Minnesota		2	N W ¼ of N E ¼																			
	C. A. Lincoln		3	~~S W ¼ of N E ¼~~ " 4				52	50														
	Geo & Stella Lincoln		4	~~S E ¼ of N E ¼~~ " 3				29	25														
			5																				
	B. E. Widdeman	B. E. Widdeman	6	~~N E ¼ of N W ¼~~ " 1				3	7													SOLD FOR TAXES Date #2094	
	"		7	~~N W ¼ of N W ¼~~ " 2				39	50													SOLD FOR TAXES " 2094	
	"		8	S W ¼ of N W ¼				40														SOLD FOR TAXES " 2094	
	"		9	S E ¼ of N W ¼				40														SOLD FOR TAXES " 2094	
			10																				
	~~L. A. Kabrey~~	G. A. Lincoln	11	~~N E ¼ of S W ¼~~ " 5				40	50														
	State of Minnesota		12	N W ¼ of S W ¼																			
	Kerwin E. & Fred H. Gray		13	~~S W ¼ of S W ¼~~ " 6				34	50													SOLD FOR TAXES	
			14	S E ¼ of S W ¼																			
			15																				
	Geo & Stella Lincoln		16	~~N E ¼ of S E ¼~~ " 7				41	25														
			17	N W ¼ of S E ¼																			
			18	S W ¼ of S E ¼																			
			19	S E ¼ of S E ¼																			
			20																				
								354	50														

Valuations by School Districts as Equalized by Department of Taxation

	District No. 1962 Rate 156 Mills (Dollars)	District No. ..... Rate ..... Mills (Dollars)	District No. ..... Rate ..... Mills (Dollars)	District No. ..... Rate ..... Mills (Dollars)	Rate and Tax Less Homestead Exemption ..... Mills ($ cts.)	State Tax on Non-Homestead 4.7 Mills ($ cts.)	Total General Tax ($ cts.)	Special Taxes ($ cts.)	Total Taxes ($ cts.)	Paid	When Paid (Month Day Year)	Number of Receipt	March Settlement 1944 ($ cts.)	June Settlement 1944 ($ cts.)	Penalty	November Settlement 1944 ($ cts.)	Penalty	Collections to First Monday in January 1945	Penalty	Delinquent on First Monday in January 1945	Total Delinquent Tax and Penalty	Remarks
1										1												
2										2												
3	179				28 04	76			28 80	3	PAID IN FULL FEB 1 1944	1063	28 80 ✓									
4	103				16 12	~~44~~			16 56	4	PAID IN FULL FEB 1 1944	1063	16 56 ✓									
5										5												
6	~~84~~ ~~147~~				~~13 16~~ ~~14 88~~	~~36~~ ~~57~~			~~13 52~~ ~~20 45~~	6	PAID IN FULL JUL 7 1944											6.90 abated
7	~~142~~				~~22 13~~ ~~27 62~~	~~57~~ ~~85~~			~~22 70~~ ~~28 47~~	7	PAID IN FULL JUL 7 1944	8512		48 24 ✓								7.72 "
8	~~63~~ ~~95~~				~~9 84~~ ~~14 88~~	~~26~~ ~~40~~			~~10 10~~ ~~15 28~~	8	PAID IN FULL JUL 7 1944											5.16 "
9	~~63~~ ~~95~~				~~9 84~~ ~~14 88~~	~~26~~ ~~40~~			~~10 10~~ ~~15 28~~	9	PAID IN FULL JUL 7 1944											5.16 "
10										10												
11	172				26 94	72			27 66	11	PAID IN FULL FEB 1 1944	1063	27 66 ✓									
12										12												
13	2 81				12 68				12 68	13	PAID IN FULL 10 17 44	10207				12 68	44					
14										14												
15										15												
16	141				22 08	60			22 68	16	PAID IN FULL FEB 1 1944	1063	22 68 ✓									
17										17												
18										18												
19										19												
20										20												
4	81																					
204	1050				177 12	444			181 56													24.94 abated
	1131																					

Assessment Roll and Tax List of Unplatted Real Property in the ..... of ....., Cass County, Minnesota, for Taxes for the Year 1943.

Form 4 CD

Unplatted Real Estate Assessed at 33⅓ Per Cent of True and Full Value; Attached Machinery at 33⅓ Per Cent of True and Full Value, Homesteads, up to True and Full Value of $1000, Assessable at 20 per Cent, Class 3B; Remainder at 33⅓ Per Cent, Class 3.

	In Whose Name Assessed	To Whom Transferred		Description of Property: Subdivision	Sec. or Lot	Town or Block	Range	Number of Acres of Land: Acres	Hills	No. School District	Indicate Homestead	Assessor's Valuation: True and Full Value of Lands Exclusive of Structures and Improvements (Dollars)	Structures & Improvements: True and Full Value of Buildings and Other Structures (Dollars)	True and Full Value of Machinery Permanently Attached to Real Estate (Dollars)	Total True and Full Value of Lands Including all Structures, Improvements and Machinery (Dollars)	Assessed Value of Homesteads up to $1,000 at 20 per cent Class 3B	Assessed Value of Remainder at 33⅓ per cent Class 3 (Dollars)	Total Assessed Value of Lands Including all Structures, Improvements and Machinery (Dollars)	Equalized Values: Total Assessed Value as Equalized by the Board of Review (Dollars)	Total Assessed Value as Equalized by the County Board (Dollars)	Total Assessed Value as Equalized by the Department of Taxation (Dollars)	Sold for Taxes
	State of Minnesota		1	N E ¼ of N E ¼	29	140	28			Un.												
	~~State of Minnesota~~		2	~~N W ¼ of N E ¼~~ Lot 4																		
	State of Minnesota		3	S W ¼ of N E ¼																		
	State of Minnesota		4	S E ¼ of N E ¼																		
			5																			
	State of Minnesota		6	~~N E ¼ of N W ¼~~ " 1																		
			7	N W ¼ of N W ¼																		
	R. E. Hall		8	~~S W ¼ of N W ¼~~ " 2				36	30													SOLD FOR TAXES
	Weyhauer et al		9	S E ¼ of N W ¼ " 3				24	50													SOLD FOR TAXES
			10																			
	State of Minnesota		11	N E ¼ of S W ¼																		
	R. E. Hall		12	N W ¼ of S W ¼				40														SOLD FOR TAXES
	State of Minnesota		13	S W ¼ of S W ¼																		
	State of Minnesota		14	S E ¼ of S W ¼																		
			15																			
	State of Minnesota		16	N E ¼ of S E ¼																		
	State of Minnesota		17	N W ¼ of S E ¼																		
	State of Minnesota		18	S W ¼ of S E ¼																		
	~~Ben Tinsland~~	G. B. & S. O. Leth Brown & Olson	19	S E ¼ of S E ¼				40														SOLD FOR TAXES
			20																			
								140	80													

	Valuations by School Districts as Equalized by Department of Taxation: District No. 162 Rate 36 Mills (Dollars)	District No. ..... Rate ..... Mills (Dollars)	District No. ..... Rate ..... Mills (Dollars)	District No. ..... Rate ..... Mills (Dollars)	Rate and Tax Less Homestead Exemption ..... Mills ($ cts.)	State Tax on Non-Homestead 4.2 Mills ($ cts.)	Total General Tax ($ cts.)	Special Taxes ($ cts.)	Special Taxes ($ cts.)	Special Taxes ($ cts.)	Special Taxes ($ cts.)	Total Taxes ($ cts.)		Paid: Month Day Year	When Paid: Number of Receipt	March Settlement 1941 ($ cts.)	June Settlement 1941 ($ cts.)	Penalty ($ cts.)	November Settlement 1941 ($ cts.)	Penalty ($ cts.)	Collections to First Monday in January 1941 ($ cts.)	Penalty ($ cts.)	Delinquent on First Monday in January 1943 ($ cts.)	Total Delinquent Tax and Penalty ($ cts.)	Remarks
1													1												
2													2												
3													3												
4													4												
5													5												
6													6												
7													7												
8	124				1947	52						1994	8										1994		
9	83				1300	34						1334	9										1334		
10													10												
11													11												
12	86				1346	36						1382	12										1382	Forfeited	
13													13												
14													14												
15													15												
16													16												
17													17												
18													18												
19													19												
20	86				1346	36						1382	20	PAID IN FULL MAY 10 1944		43.15		1382							
m	379				5934	158						6092													1382 3rd

3328

Assessment Roll and Tax List of Unplatted Real Property in the ..... of ..... ,

Unplatted Real Estate Assessed at 33⅓ Per Cent of True and Full Value; Attached Machinery at 33⅓ Per Cent of True and Full Value, Homesteads, up to True and Full Value of $1000, Assessable at 20 per Cent, Class 3b ...mainder at 33⅓ Per Cent, Class 3.

Form: 4 CD Miller-Davis Company, Minneapolis

In Whose Name Assessed	To Whom Transferred	Description of Property: Subdivision	Sec. or Lot	Town or Block	Range	Number of Acres of Land: Acres	100ths	No. School District	Indicate Homestead	Assessor's Valuation: True and Full Value Exclusive of Structures and Improvements (Dollars)	Structures & Improvements: True and Full Value of Buildings and Other Structures (Dollars)	True and Full Value of Machinery Permanently Attached to Real Estate (Dollars)	Total True and Full Value of Lands Including all Structures, Improvements and Machinery (Dollars)	Assessed Value of Homesteads up to $1,000 at 20 per cent Class 3b (Dollars)	Assessed Value of Remainder at 33⅓ per cent Class 3 (Dollars)	Total Assessed Value of Lands Including all Structures, Improvements and Machinery (Dollars)	Equalized Values: Total Assessed Value as Equalized by the Board of Review (Dollars)	Total Assessed Value as Equalized by the County Board (Dollars)	Total Assessed Value as Equalized by the Department of Taxation (Dollars)	Sold for Taxes
		1 N E ¼ of N E ¼	30	140	28															
Merlin L. Pugh		2 ~~N W ¼ of N E ¼~~ Lot 3				48	65													
		3 S W ¼ of N E ¼																		
		4 S E ¼ of N E ¼																		
		5																		
Oscar Nelson		6 ~~N E ¼ of N W ¼~~ " 1 except 1½ acres				15 ~~40~~	00													
~~Neal Bliss + Percy Bliss~~ Wm. & Verna J. Christian		7 N W ¼ of N W ¼ } - 2 lots sold				8	00													
		8 S W ¼ of N W ¼ }																		
Geo. A. + Pauline C. Reiland		9 ~~S E ¼ of N W ¼~~ N. 293 ft. of Lot 2				29	23													
Clifford K. Chuman		Beginning 1329' S. of N. W. Corner Lot 2, S. to Mille Lacs Lake, 1,250' along Mille Lacs Lake, N. W. thru line of Lot 2 to N. 293' to Beginning }				5	32													
							20													
		11 N E ¼ of S W ¼																		
		12 N W ¼ of S W ¼																		
		13 S W ¼ of S W ¼																		
		14 S E ¼ of S W ¼																		
Vreda Norman Eccles	That part E. of the N. & So. quarter line Lot 1					1	50													
Guy L. + Lulu Pugh		16 ~~N E ¼ of S E ¼~~ Lot 4 }				60														Abate #3081
		17 ~~N W ¼ of S E ¼~~ }																		
Guy L. Pugh		18 ~~S W ¼ of S E ¼~~ " 5				37	80													
State of Minnesota		19 S E ¼ of S E ¼																		
		20																		
						200	38													

Valuations by School Districts as Equalized by Department of Taxation: District No. 191 Rate 126 Mills (Dollars)	District No. ..... Rate ..... Mills (Dollars)	District No. ..... Rate ..... Mills (Dollars)	District No. ..... Rate ..... Mills (Dollars)	Rate and Tax Less Homestead Exemption ..... Mills ($ cts.)	State Tax on Non-Homestead 47 Mills ($ cts.)	Total General Tax ($ cts.)	Special Taxes ($ cts.)	Special Taxes ($ cts.)	Special Taxes ($ cts.)	Special Taxes ($ cts.)	Total Taxes ($ cts.)		Paid: Month Day Year	When Paid	Number of Receipt	March Settlement 1944 ($ cts.)	June Settlement 1944 ($ cts.)	Penalty ($ cts.)	November Settlement 1944 ($ cts.)	Penalty ($ cts.)	Collections to First Monday in January 1945 ($ cts.)	Penalty ($ cts.)	Delinquent on First Monday in January 1945 ($ cts.)	Total Delinquent Tax and Penalty ($ cts.)	Remarks
												1													
169				2646	70						2716	2	PAID IN FULL	JUL 7 1944	7944		2716								
												3													
												4													
120												5	2nd Half Paid	OCT 30 1944	10657										
~~127~~				1880	50						1930	6	1st Half Paid	MAY 6 1944	4757		965		965						
93				1456							1466	7	PAID IN FULL	MAY 18 1944	4423		1466								
												8													
199				3116	84						3200	9	PAID IN FULL	JUL 6 1944	7952		3200								
79				1238	34						1272	10	PAID IN FULL	FEB 25 1944	1418	1272									
												11													
												12													
												13													
												14													
7				110	02						112	15	PAID IN FULL	FEB 11 1944	1141	112									
380				5938	160						6112														
700				10940	296						11352	16	PAID IN FULL	JUN 14 1944	5923		6112								52.42 Abated
												17													
131				2052	56						2108	18	PAID IN FULL	JUN 14 1944	5923		2108								
												19													
												20													
93																									
1451				33584	592						24446														52.42 Abated
1504																									

Assessment Roll and Tax List of Unplatted Real Property in

Form 4 CD BLISS-DAYTON COMPANY, MINNEAPOLIS

Unplatted Real Estate Assessed at 33⅓ Per Cent of True and Full Value; Attached Machinery at 33⅓ Per Cent of True and Full Value.

	IN WHOSE NAME ASSESSED	TO WHOM TRANSFERRED	DESCRIPTION OF PROPERTY: SUBDIVISION	Sec. or Lot	Town or Block	Range	Number of Acres of Land: Acres	1000s	No. School District
1			N E ¼ of N E ¼	30	140	28			Un.
2	Merlin L. Pugh		~~N W ¼ of N E ¼~~ Lot 3				48	65	
3			S W ¼ of N E ¼						
4			S E ¼ of N E ¼						
5									
6	Oscar Nelson		~~N E ¼ of N W ¼~~ " 1 except 1½ acres				15	00	
7	Roat Bliss + Nancy Bliss	Wm. & Verna F. Quickhorn	N W ¼ of N W ¼ } ~ 2 lots sold					$8.00	
8			~~S W ¼ of N W ¼~~ }						
9	Geo. + Pauline C. Reland		~~S E ¼ of N W ¼~~ N 292.3 acs of Lot 2				29	23	
	Clifford K. Chuman		Beginning 1329' S of N W Cor. of Lot 2, E. to Mule Lake, S 250' along Mule Lake, W. to W. line of Lot 2, N. 250' to beginning				5	00	
								20	
11			N E ¼ of S W ¼						
12			N W ¼ of S W ¼						
13			S W ¼ of S W ¼						
14			S E ¼ of S W ¼						
15	Freda Norman Ecker	That part E. of No. & So. quarter line Lot 1					1	50	
16	Guy L. + Lulu Pugh		~~N E ¼ of S E ¼~~ Lot 4				60		
17			~~N W ¼ of S E ¼~~						
18	Guy L. Pugh		~~S W ¼ of S E ¼~~ " 5				37	80	
19	State of Minnesota		S E ¼ of S E ¼						
20									
							200	38	

Entire cont'd description on 1944 tax list

Chuman discription as shown in register of deeds office;

Beginning at a point approximately 1320 feet south of the NW corner of said Lot 2 thence in an easterly direction to the meander line of Mule Lake, thence in a southerly direction 250 feet along the meander line of said Mule Lake thence returning in a westerly direction to the west sixteen line of Lot 2 thence north on the section line 200 feet to point of beginning.

{Beg 1320' S of N.W. Cor. Lot 2, E. to Mule Lake, S 250' along Mule Lake, W. to W. line line of Lot 2, N 200' to beg

Nearly 3 ac

West 5.2/10 out of Lot 1

Place only 1 rec Assess need 3 acs

	VALUATIONS BY SCHOOL DISTRICTS AS EQUALIZED BY DEPARTMENT OF TAXATION: District No. 821 Rate 154 Mills (Dollars)	District No. ..... Rate ..... Mills (Dollars)	District No. ..... Rate ..... Mills (Dollars)	District No. ..... Rate ..... Mills (Dollars)	Rate and Tax Less Homestead Exemption ..... Mills ($ cts.)	State Tax on Non-Homestead 47 ..... Mills ($ cts.)	TOTAL GENERAL TAX ($ cts.)	SPECIAL TAXES ($ cts.)				TOTAL TAXES ($ cts.)		PAID	WHEN PAID: Month Day Year	Number of Receipt	March Settlement 1941 ($ cts.)	June Settlement 1941 ($ cts.)	Penalty ($ cts.)	November Settlement 1941 ($ cts.)	Penalty ($ cts.)	Collections to First Monday in January 1942 ($ cts.)	Penalty ($ cts.)	Delinquent on First Monday in January 1942 ($ cts.)	Total Delinquent Tax and Penalty ($ cts.)	REMARKS
1																										
2	169				26	46	70					27	16	PAID IN FULL	JUL 7 1944	7944		27	16							
3																										
4																										
5																										
6	120 ~~127~~				18	80	50					19	30	2nd Half Paid 1st Half Paid	OCT 30 1944 MAY 6 1944	8658 4755		9	65	9	65					
7	93				14	56						14	56	PAID IN FULL	MAY 18 1944	7423		14	56							
8																										
9	199				31	16	84					32	00	PAID IN FULL	JUL 6 1944	7952		32	00							
10	79				12	38	34					12	72	PAID IN FULL	FEB 25 1944	4418	12	72								
11																										
12																										
13																										
14																										
15	7				1	10	02					1	12	PAID IN FULL	FEB 11 1944	1141	1	12								
16	380 ~~700~~				59 ~~116~~	58 ~~196~~	2 ~~96~~					61 ~~313~~	52	PAID IN FULL	JUN 14 1944	5923		61	10							52.42 Abated
17																										
18	131				20	52	56					21	08	PAID IN FULL	JUN 14 1944	5923		21	08							
19																										
20																										
	93 1411 1504				335	54	59	92				241	46													52.42 Abated

Assessment Roll and Tax List of Unplatted Real Property in the ..... of ..... - Cass County, Minnesota, for Taxes for the Year 1943.

Form: 4 CD WILLEY-DAVIS COMPANY, MINNEAPOLIS

Unplatted Real Estate Assessed at 33⅓ Per Cent of True and Full Value; Attached Machinery at 33⅓ Per Cent of True and Full Value, Homesteads, up to True and Full Value of $1000, Assessable at 20 per Cent, Class 3B; Remainder at 33⅓ Per Cent, Class 3.

	In Whose Name Assessed	To Whom Transferred	Description of Property: Subdivision	Sec. or Lot	Town or Block	Range	Number of Acres of Land: Acres	100ths	No. School District	Indicate Homestead	Assessor's Valuation: True and Full Value of Structures and Improvements (Dollars)	True and Full Value of Buildings and Other Structures (Dollars)	True and Full Value of Machinery Permanently Attached to Real Estate (Dollars)	True and Full Value of Land, Including all Structures, Improvements and Machinery (Dollars)	Assessed Value of Homesteads, up to $1,000 at 20 per cent Class 3B (Dollars)	Assessed Value of Remainder at 33⅓ per cent Class 3 (Dollars)	Total Assessed Value of Lands Including all Structures, Improvements and Machinery (Dollars)	Equalized Values: Total Assessed Value as Equalized by the Board of Review (Dollars)	Total Assessed Value as Equalized by the County Board (Dollars)	Total Assessed Value as Equalized by the Department of Taxation (Dollars)	Sold for Taxes
1	~~B. J. Hinkle~~	Arthur J. Nelson	NE ¼ of NE ¼	31	140	28	40		Un.												SOLD FOR TAXES
2	"	" "	NW ¼ of NE ¼				40														SOLD FOR TAXES
3	"	" "	SW ¼ of NE ¼				40														SOLD FOR TAXES
4	"	" "	SE ¼ of NE ¼				40														SOLD FOR TAXES
5																					
6	Arthur J. Nelson		~~NE ¼ of NW ¼~~ S½ of 2 & 1				12														SOLD FOR TAXES
7	Arthur J. & Vallora Nelson		~~NW ¼ of NW ¼~~ N½ of " 1				8 75														SOLD FOR TAXES
8	Emil M. Mork		SW ¼ of NW ¼ " 2				22 65														SOLD FOR TAXES
9	~~B. J. Hinkle~~	Arthur J. Nelson	~~SE ¼ of NW ¼~~ " 3				39 50														SOLD FOR TAXES
10																					
11	"	Arthur J. Nelson	NE ¼ of SW ¼				40														SOLD FOR TAXES
12	Emil Mork		~~NW ¼ of SW ¼~~ " 4				24 25														SOLD FOR TAXES
13	"		~~SW ¼ of SW ¼~~ " 5				34														SOLD FOR TAXES
14	Arthur R. Thompson		SE ¼ of SW ¼				40														SOLD FOR TAXES
15																					
16	~~B. J. Hinkle~~	Arthur J. Nelson	NE ¼ of SE ¼				40														SOLD FOR TAXES
17	"	" "	NW ¼ of SE ¼				40														SOLD FOR TAXES
18	Arthur R. Thompson		SW ¼ of SE ¼				40														SOLD FOR TAXES
19	"		SE ¼ of SE ¼				40														SOLD FOR TAXES
20																					
							541 15														

	Valuations by School Districts as Equalized by Department of Taxation: District No. 1 Rate 156 Mills	District No. ..... Rate ..... Mills	District No. ..... Rate ..... Mills	District No. ..... Rate ..... Mills	Rate and Tax Less Homestead Exemption ..... Mills	State Tax on Homestead 42 ..... Mills	Total General Tax	Special Taxes				Total Taxes	Paid	When Paid			Number of Receipt	March Settlement 1941	June Settlement 1941	Penalty	November Settlement 1941	Penalty	Collections to First Monday in January 1941	Penalty	Delinquent on First Monday in January 1941	Penalty	Total Delinquent Tax and Penalty	Remarks
	Dollars	Dollars	Dollars	Dollars	$ cts.	$ cts.	$ cts.	$ cts.	$ cts.	$ cts.	$ cts.	$ cts.		Month	Day	Year		$ cts.	$ cts.	$ cts.	$ cts.	$ cts.	$ cts.	$ cts.	$ cts.	$ cts.	$ cts.	
1	86				1346	36						1382	1 PAID IN FULL	DEC	29	1944	11978											
2	86				1346	36						1382	2 PAID IN FULL	DEC	29	1944												
3	86				1346	36						1382	3 PAID IN FULL	DEC	29	1944							5 53 8	5 22				
4	86				1346	36						1382	4 PAID IN FULL	DEC	29	1944												
5													5															
6	122				1910	52						1962	6 ~~PAID IN FULL~~	SEP	6	1944	9775				2688	77						
7	39				610	16						626	7 ~~PAID IN FULL~~	SEP	6	1944												
8	40				626							626	8 PAID IN FULL	May	31	1944	4549		626									
9	112				1754	48						1802	9 ~~PAID IN FULL~~	SEP	6	1944	9775				1802	54						
10													10															
11	86				1346	36						1382	11 PAID IN FULL	DEC	29	1944	11978						1382	1 11				
12	21				328							328	12 PAID IN FULL	MAY	[illegible]	1944												
13	29				454							454	13 PAID IN FULL	MAY	31	1944	4846		782									
14	86				1346	36						1382	14 PAID IN FULL	JUN	6	1944	5237		1382									
15													15															
16	86				1346	36						1382	16 PAID IN FULL	DEC	29	1944	11978											
17	86				1346	36						1382	17 PAID IN FULL	DEC	29	1944							2762	2 11				
18	103				1612	44						1656	18 PAID IN FULL	JUN	6	1944												
19	103				1612	44						1656	19 PAID IN FULL	JUN	6	1944	5237		1317									
20													20															
21	90																											
22	1187				19674	447						20166																
	1287																											

Assessment Roll and Tax List of Unplatted Real Property in the ..... of ..... , Cass County, Minnesota, for Taxes for the Year 1943.

Form: 4 CD Miller-Davis Company, Minneapolis

Unplatted Real Estate Assessed at 33⅓ Per Cent of True and Full Value; Attached Machinery at 33⅓ Per Cent of True and Full Value, Homesteads, up to True and Full Value of $1000, Assessable at 20 per Cent, Class 3B; Remainder at 33⅓ Per Cent, Class 3.

In Whose Name Assessed	To Whom Transferred		Description of Property: Subdivision	Sec. or Lot	Town or Block	Range	Number of Acres (Acres / 100ths)	No. School District	Indicate Homestead	Assessor's Valuation: True and Full Value of Lands Exclusive of Structures and Improvements (Dollars)	Structures & Improvements: True and Full Value of Buildings and Other Structures (Dollars)	True and Full Value of Machinery Permanently Attached to Real Estate (Dollars)	Total True and Full Value of Lands Including all Structures, Improvements and Machinery (Dollars)	Assessed Value of Homestead up to $1,000 at 20 per cent Class 3B (Dollars)	Assessed Value of Remainder at 33⅓ per cent Class 3 (Dollars)	Total Assessed Value of Lands Including all Structures, Improvements and Machinery (Dollars)	Equalized Values: Total Assessed Value as Equalized by the Board of Review (Dollars)	Total Assessed Value as Equalized by the County Board (Dollars)	Total Assessed Value as Equalized by the Department of Taxation (Dollars)	Sold for Taxes	Remarks
O.C. Mg., Dm, + M.L. Wilson		1	~~N E ¼ of N E ¼~~ Exc. Lot 1	32	140	28	29	Un.												SOLD FOR TAXES Abate #1971	
Arthur A, Nellie + Everett Stanfield		2	N W ¼ of N E ¼				40													SOLD FOR TAXES	
~~Andrew Grossinger~~ Ernie + Anna Podlea.		3	W½ of ~~S W ¼ of N E ¼~~ Lot 2				22.70														
Raymond C + Edna E. Bindley		4	S E ¼ of N E ¼																		
~~Chas T Larson~~ O.C. Wilson		5	W½ of Lot 1				29														
Arthur A, Nellie + Everett Stanfield		6	N E ¼ of N W ¼				40													SOLD FOR TAXES	
State of Minnesota		7	N W ¼ of N W ¼				40														
State of Minnesota		8	S W ¼ of N W ¼																		
Arthur A, Nellie + Everett Stanfield		9	S ~~E ¼ of N W ¼~~ Lot 3				38.25														
		10																			
Reese Murden		11	~~N E ¼ of S W ¼~~ " 4				23.50														
State of Minnesota		12	N W ¼ of S W ¼																		
State of Minnesota		13	S W ¼ of S W ¼																		
Joe F + Blanche P. Reese		14	S E ¼ of S W ¼				40														
		15																			
Harold C + Fern Atwood		16	~~N E ¼ of S E ¼~~ " 6				53.50													Abate #1974	
		17	N W ¼ of S E ¼																		
" "		18	~~S W ¼ of S E ¼~~ " 5				36													Abate #1974	
		19	S E ¼ of S E ¼																		
		20																			
							357.95														

	Valuations by School Districts as Equalized by Department of Taxation: Digits No. 1 Mills / Digits No. 186 Mills (Dollars)	District No. ..... Rate ..... Mills (Dollars)	District No. ..... Rate ..... Mills (Dollars)	District No. ..... Rate ..... Mills (Dollars)	Rate and Tax Less Homestead Exemption ..... Mills	State Tax on Non-Homestead 42 ($ cts.)	Total General Tax ($ cts.)	Special Taxes ($ cts.)	Total Taxes ($ cts.)	Paid: When Paid Month	Day	Year	Number of Receipt	March Settlement 1941 ($ cts.)	June Settlement 1941 ($ cts.)	Penalty	November Settlement 1941	Penalty	Collections to First Monday in January 1941	Penalty	Delinquent on First Monday in January 1941	Total Delinquent Tax and Penalty	Remarks
1	365				39.16	1.06			40.22	PAID IN FULL	APR	20	1944	29.35	40.22								
2	57				8.92				8.92												8.92		
3	99				15.50	.42			15.92	PAID IN FULL	JUL	7	1944	85.07	15.92								
4																							
5	103				16.12	.44			16.56	PAID IN FULL	APR	20	1944	39.35	16.56								
6	52				8.14				8.14												8.14		
7																							
8																							
9	137				21.46				21.46	PAID IN FULL	MAY	3	1944	4186	21.46								
10																							
11	111				17.38	.46			17.84	PAID IN FULL	JUL	7	1944	2890	17.84								
12																							
13																							
14	62				9.70				9.70	PAID IN FULL	JUN	20	1944	7080	9.70								
15																							
16	173 ~~230~~				27.10				27.10	PAID IN FULL	JUL	6	1944	7464	27.10								
17																							
18	57 ~~77~~				8.92				8.92	PAID IN FULL	JUL	6	1944	7469	8.92								
19																							
20																							
#	538																						
##	563				172.40	2.38			174.78												17.06		
	1101																						

Assessment Roll and Tax List of Unplatted Real Property in the ..... of ..... Cass County, Minnesota, for Taxes for the Year 1943.

Form 4 CD

Unplatted Real Estate Assessed at 33⅓ Per Cent of True and Full Value; Attached Machinery at 33⅓ Per Cent of True and Full Value, Homesteads, up to True and Full Value of $1000, Assessable at 20 per Cent, Class 3B; Remainder at 33⅓ Per Cent, Class 3.

	In Whose Name Assessed	To Whom Transferred	Description of Property: Subdivision	Sec. or Lot	Town or Block	Range	Number of Acres of Land (Acres)	(100ths)	No. School District	Indicate Homestead	Assessor's Valuation: True and Full Value of Lands Exclusive of Structures and Improvements (Dollars)	Structures & Improvements: True and Full Value of Buildings and Other Structures (Dollars)	True and Full Value of Machinery Permanently Attached to Real Estate (Dollars)	Total True and Full Value of Lands Including all Structures, Improvements and Machinery (Dollars)	Assessed Value of Homesteads up to $1,000 at 20% per cent Class 3B (Dollars)	Assessed Value of Remainder at 33⅓ per cent Class 3 (Dollars)	Total Assessed Value of Lands Including All Structures, Improvements and Machinery (Dollars)	Equalized Values: Total Assessed Value as Equalized by the Board of Review (Dollars)	Total Assessed Value as Equalized by the County Board (Dollars)	Total Assessed Value as Equalized by the Department of Taxation (Dollars)	Sold for Taxes	Remarks
1			N E ¼ of N E ¼	33	140	78			Un.													
2			N W ¼ of N E ¼																			
3			S W ¼ of N E ¼																			
4			S E ¼ of N E ¼																			
5																						
6			N E ¼ of N W ¼																			
7	Harry, Minnie B. + Jane E. Engelhart		Lot 1 (less plat of Four Point) ~~N W ¼ of N W ¼~~				14	45														
8			S W ¼ of N W ¼																			
9	C.H. Brown	N. M. Dunnell	That part of Lots 2 + 3 ~~S E ¼ of N W ¼~~ lying S. of Portage				26														Abate #1960	
10	~~Margaret McCollister~~ May Dunnell		6 acs. of Lots 2 + 3				6															
11	~~Bessie Russell~~ Kno-		~~Lot 2 N E ¼ of S W ¼~~ (less 2 acs. + less part sold to B. Brown)				~~21~~	~~34~~														
12	James + Minnie Lucina	Unplatted part of	2 N W ¼ of S W ¼ (less 2 acs. to Brown)				17	50														
13	George Russell		S W ¼ of S W ¼				40														SOLD FOR TAXES	
14	"		S E ¼ of S W ¼				40														SOLD FOR TAXES	
15	Wm Rene Babcock + Ira Babcock Hemingway		276' x 470' of Lot 3				2	66														
16	~~Harrison M. Kelso~~	State of Minnesota	N E ¼ of S E ¼ " 5				~~54~~	~~80~~														
17	Harry E. Zecke		N W ¼ of S E ¼ " 4				62	25														
18	Ralph F. Felton		S W ¼ of S E ¼				40															
19	Earle Whitted		S E ¼ of S E ¼				40															
20																						
							347	50														

Valuations by School Districts as Equalized by Department of Taxation: District No. 1921, Rate 42.5 Mills; District No. ....., Rate ..... Mills; District No. ....., Rate ..... Mills; District No. ....., Rate ..... Mills. State Tax on Non-Homestead 42 Mills.

	Valuations by School Districts (Dollars)	Rate and Tax Less Homestead Exemption ..... Mills ($ cts.)	State Tax on Non-Homestead ($ cts.)	Total General Tax ($ cts.)	Special Taxes ($ cts.)	Total Taxes ($ cts.)	Paid	When Paid (Month Day Year)	Number of Receipt	March Settlement 1944	June Settlement 1944	Penalty	November Settlement 1944	Penalty	Collections to First Monday in January 1945	Penalty	Delinquent on First Monday in January 1945	Penalty	Total Delinquent Tax and Penalty	Remarks
1																				
2																				
3																				
4																				
5																				
6																				
7	60	940	26			966	PAID IN FULL	JUN 19 1944	7058		966									
8																				
9	~~39~~ 26	408	10			418	PAID IN FULL	OCT 16 1944	10189											
10	85	1332				1332	PAID IN FULL	OCT 16 1944					17.50	61						
11	43	674				674											~~105~~	~~110~~		cancelled by Lucina St.
12							PAID IN FULL	MAY 18 1944	4559		574									
13	86	1346 (9.08)	Abatement #2196			~~1346~~	PAID IN FULL	APR 18 1944												4.38 Abated
14	62	970 (6.55)	" 2196			~~970~~	PAID IN FULL	APR 18 1944		888.0	1566									3.13 "
15	272	4260	114			4374	~~PAID IN FULL~~	JUL 8 1944		838	4374									
16	189	2960	80			3040	Forf. to State												3040	Conc.
17	~~240~~ 47	3758 / 736	20			3758 / 756	PAID IN FULL / PAID IN FULL	JUL 7 1944 / JUL 7 1944		18.50	45.42									
18	110	1722				1722	PAID IN FULL	MAY 16 1944		43.44	77.22									
19	164	2568				2568	2nd Half Paid / 1st Half Paid	FEB 5 1945 / JAN 26 1944		1040 / 592	1284 / 1284									
20																				
	~~790~~ 790 / ~~554~~ 1384	21674	250			21924														31.40 Conc. / 7.50 abated

Assessment Roll and Tax List of Unplatted Real Property in the ..... of ..... Cass County, Minnesota, for Taxes for the Year 1943.

Form: 4 CD

Unplatted Real Estate Assessed at 33⅓ Per Cent of True and Full Value; Attached Machinery at 33⅓ Per Cent of True and Full Value, Homesteads, up to True and Full Value of $1000, Assessable at 20 per Cent, Class 3B; Remainder at 33⅓ Per Cent, Class 3.

	In Whose Name Assessed	To Whom Transferred	Description of Property: Subdivision	Sec. or Lot	Town or Block	Range	Number of Acres of Land: Acres	Hdths	No. School District	Indicate Homestead	Assessor's Valuation: True and Full Value of Land Exclusive of Structures and Improvements (Dollars)	Structures & Improvements: True and Full Value of Other Improvements or Structures (Dollars)	True and Full Value of Machinery Permanently Attached to Real Estate (Dollars)	Total True and Full Value of Lands Including all Structures, Improvements and Machinery (Dollars)	Assessed Value of Homesteads up to $1,000 at 20% per cent Class 3B (Dollars)	Assessed Value of Remainder at 33⅓ per cent Class 3 (Dollars)	Total Assessed Value of Lands Including all Structures, Improvements and Machinery (Dollars)	Equalized Values: Total Assessed Value as Equalized by the Board of Review (Dollars)	Total Assessed Value as Equalized by the County Board (Dollars)	Total Assessed Value as Equalized by the Department of Taxation (Dollars)	Sold for Taxes	Valuations by School Districts as Equalized by Department of Taxation: District No. 1941 1946 Mills (Dollars)	District No. ..... Rate ..... Mills (Dollars)	District No. ..... Rate ..... Mills (Dollars)	District No. ..... Rate ..... Mills (Dollars)	Rate and Tax Less Homestead Exemption ..... Mills ($ cts.)	State Tax on Non-Homestead 4.7 Mills ($ cts.)	Total General Tax ($ cts.)	Special Taxes ($ cts.)	Total Taxes ($ cts.)	Paid: Receipt No.	When Paid: Month Day Year	Number of Receipt	March Settlement 1941 ($ cts.)	June Settlement 1941 ($ cts.)	Penalty ($ cts.)	November Settlement 1941 ($ cts.)	Penalty ($ cts.)	Collections to First Monday in January 1942 ($ cts.)	Penalty ($ cts.)	Delinquent on First Monday in January 1942 ($ cts.)	Total Delinquent Tax and Penalty ($ cts.)	Remarks
1	Otto Haack		~~N E ¼ of N E ¼~~ Lot 1	34	140	28	38		Un.													131				20.52	5.6			21.08	PAID IN FULL	JUN 1 1 1944	6942		34.40									
2	"		~~N W ¼ of N E ¼~~ " 2				39.95															86				13.46	3.6			13.82	PAID IN FULL	JUN 1 1 1944												
3	Aleah M. Bull + Carter H. Bull, Jr.		S W ¼ of N E ¼				40														SOLD FOR TAXES	86				13.46	3.6			13.82												12.82		
4	State of Minnesota		S E ¼ of N E ¼																																								
5																																											
6	~~Frank C. Hagan + Mary J. Rochette~~ State of Minnesota		N E ¼ of N W ¼				~~40~~															86				13.46	3.6			13.82	Conf. to State												13.82 Canc.
7	Ralph C. + Lee Z. Eaton		~~N W ¼ of N W ¼~~ " 3				23.50														~~SOLD FOR TAXES~~	28				4.38	1.2			4.50	PAID IN FULL	MAY 1 6 1944	4397		4.50									
8	Harry E. Zeske		~~S W ¼ of N W ¼~~ " 4				38														SOLD FOR TAXES	43				6.74	1.8			6.92												6.92		
9	Aleah M. Bull + Carter H. Bull, Jr.		S E ¼ of N W ¼				40														SOLD FOR TAXES	43				6.74	1.8			6.92												6.92		
10																																											
11	State of Minnesota		N E ¼ of S W ¼																																								
12	State of Minnesota		N W ¼ of S W ¼																																								
13	State of Minnesota		S W ¼ of S W ¼ less 1 ac. school																																								
14	State of Minnesota		S E ¼ of S W ¼																																								
15																																											
16	State of Minnesota		N E ¼ of S E ¼																																								
17	State of Minnesota		N W ¼ of S E ¼																																								
18	State of Minnesota		S W ¼ of S E ¼																																								
19	State of Minnesota		S E ¼ of S E ¼																																								
20																																											
							257.45															503				78.76	21.2			80.88												13.82 Canc.	

Form 4 CD BURR-DAVIS COMPANY, MINNEAPOLIS

Assessment Roll and Tax List of Unplatted Real Property in the _____ of _____, Cass County, Minnesota, for Taxes for the Year 1943.

Unplatted Real Estate Assessed at 33⅓ Per Cent of True and Full Value; Attached Machinery at 33⅓ Per Cent of True and Full Value, Homesteads, up to True and Full Value of $1000, Assessable at 20 per Cent, Class 3B; Remainder at 33⅓ Per Cent, Class 3.

	IN WHOSE NAME ASSESSED	TO WHOM TRANSFERRED	DESCRIPTION OF PROPERTY: SUBDIVISION	Sec. or Lot	Town or Block	Range	Number of Acres of Land: Acres	Number of Acres of Land: 100ths	No. School District	Indicate Homestead	ASSESSOR'S VALUATION: True and Full Value of Lands Exclusive of Structures and Improvements (Dollars)	STRUCTURES & IMPROVEMENTS: True and Full Value of Buildings and Other Structures (Dollars)	True and Full Value of Machinery Permanently Attached to Real Estate (Dollars)	Total True and Full Value of Lands Including all Structures, Improvements and Machinery (Dollars)	Assessed Value of Homesteads up to $4000 at 20 per cent Class 3B (Dollars)	Assessed Value of Remainder at 33⅓ per cent Class 3 (Dollars)	Total Assessed Value of Lands Including all Structures, Improvements and Machinery (Dollars)	EQUALIZED VALUES: Total Assessed Value as Equalized by the Board of Review (Dollars)	Total Assessed Value as Equalized by the County Board (Dollars)	Total Assessed Value as Equalized by the Department of Taxation (Dollars)	SOLD FOR TAXES
1	Robt. E. Stephens	State of Minnesota	N E ¼ of N E ¼	35	140	28	40			Hm.											
2	"	State of Minnesota	N W ¼ of N E ¼				40														
3	"	State of Minnesota	S W ¼ of N E ¼				40														
4	"	State of Minnesota	S E ¼ of N E ¼				40														
5																					
6		State of Minnesota	N E ¼ of N W ¼																		
7		State of Minnesota	N W ¼ of N W ¼																		
8		State of Minnesota	S W ¼ of N W ¼																		
9		State of Minnesota	S E ¼ of N W ¼																		
10																					
11		State of Minnesota	N E ¼ of S W ¼																		
12		State of Minnesota	N W ¼ of S W ¼																		
13		State of Minnesota	S W ¼ of S W ¼																		
14		State of Minnesota	S E ¼ of S W ¼																		
15																					
16		State of Minnesota	N E ¼ of S E ¼																		
17		State of Minnesota	N W ¼ of S E ¼																		
18		State of Minnesota	S W ¼ of S E ¼																		
19		State of Minnesota	S E ¼ of S E ¼																		
20																					
							160														

	VALUATIONS BY SCHOOL DISTRICTS AS EQUALIZED BY DEPARTMENT OF TAXATION: District No. 2 Rate ..... Mills	District No. ..... Rate ..... Mills	District No. ..... Rate ..... Mills	District No. ..... Rate ..... Mills	Rate and Tax Less Homestead Exemption ..... Mills	State Tax on Non-Homestead 42 Mills	TOTAL GENERAL TAX	SPECIAL TAXES	TOTAL TAXES	PAID	WHEN PAID	Number of Receipt	March Settlement 1944	June Settlement 1944	Penalty	November Settlement 1944	Penalty	Collections to First Monday in January 1945	Penalty	Delinquent on First Monday in January 1945	Penalty	Total Delinquent Tax and Penalty	REMARKS
	Dollars	Dollars	Dollars	Dollars	$ cts.	$ cts.	$ cts.	$ cts.			Month Day Year		$ cts.	$ cts.	$ cts.	$ cts.	$ cts.	$ cts.	$ cts.	$ cts.	$ cts.		
1	86				13 46	36			13 82												13 82	Conc.
2	86				13 46	36			13 82	Forf. to State											13 82		
3	86				13 46	36			13 82												13 82		
4	86				13 46	36			13 82												13 82		
5																							
6																							
7																							
8																							
9																							
10																							
11																							
12																							
13																							
14																							
15																							
16																							
17																							
18																							
19																							
20																							
	344				53 84	1 44			55 28														55.28 Conc.

Assessment Roll and Tax List of Unplatted Real Property in the ..... of ....., Cass County, Minnesota, for Taxes for the Year 1943.

Form: 4 CD MILLER-DATA CORPORATION, MINNEAPOLIS

Unplatted Real Estate Assessed at 33⅓ Per Cent of True and Full Value; Attached Machinery at 33⅓ Per Cent of True and Full Value, Homesteads, up to True and Full Value of $4000, Assessable at 20 per Cent, Class 3B; Remainder at 33⅓ Per Cent, Class 3.

	In Whose Name Assessed	To Whom Transferred	Description of Property: Subdivision	Sec. or Lot	Town or Block	Range	Number of Acres of Land: Acres	100ths	No. School District	Indicate Homestead	Assessor's Valuation: True and Full Value of Lands Exclusive of Structures and Improvements (Dollars)	Structures & Improvements: True and Full Value of Buildings and Other Structures (Dollars)	True and Full Value of Machinery Attached to Real Estate (Dollars)	Total True and Full Value of Lands Including all Structures, Improvements and Machinery (Dollars)	Assessed Value of Homesteads up to $4,000 at 20 per cent Class 3B (Dollars)	Assessed Value of Remainder at 33⅓ per cent Class 3 (Dollars)	Total Assessed Value of Lands Including all Structures, Improvements and Machinery (Dollars)	Equalized Values: Total Assessed Value Equalized by Board of Review (Dollars)	Total Assessed Value Equalized by the County Board (Dollars)	Total Assessed Value as Equalized by the Department of Taxation (Dollars)	Sold for Taxes
1	State of Minnesota		~~N E ¼ of N E ¼~~ Lot 1	36	140	28			Un.												
2	State of Minnesota		N W ¼ of N E ¼																		
3	State of Minnesota		S W ¼ of N E ¼																		
4	State of Minnesota		S E ¼ of N E ¼																		
5																					
6	State of Minnesota		N E ¼ of N W ¼																		
7	State of Minnesota		N W ¼ of N W ¼																		
8	State of Minnesota		S W ¼ of N W ¼																		
9	State of Minnesota		S E ¼ of N W ¼																		
10																					
11	State of Minnesota		N E ¼ of S W ¼																		
12	State of Minnesota		N W ¼ of S W ¼																		
13	State of Minnesota		S W ¼ of S W ¼																		
14	State of Minnesota		S E ¼ of S W ¼																		
15																					
16	State of Minnesota		N E ¼ of S E ¼																		
17	State of Minnesota		N W ¼ of S E ¼																		
18	State of Minnesota		S W ¼ of S E ¼																		
19	State of Minnesota		S E ¼ of S E ¼																		
20																					

Total Acreage 866.53

	Valuations by School Districts as Equalized by Department of Taxation: District No. 1 Rate ..... Mills (Dollars)	District No. ..... Rate ..... Mills (Dollars)	District No. ..... Rate ..... Mills (Dollars)	District No. ..... Rate ..... Mills (Dollars)	Rate and Tax Less Homestead Exemption ..... Mills ($ cts.)	State Tax on Non-Homestead 6.24 Mills ($ cts.)	Total General Tax ($ cts.)	Special Taxes ($ cts.)	Special Taxes ($ cts.)	Special Taxes ($ cts.)	Special Taxes ($ cts.)	Total Taxes ($ cts.)		Paid: Month Day Year	When Paid	Number of Receipt	March Settlement 1944 ($ cts.)	June Settlement 1944 ($ cts.)	Penalty ($ cts.)	November Settlement 1944 ($ cts.)	Penalty ($ cts.)	Collections to First Monday in January 1945 ($ cts.)	Penalty ($ cts.)	Delinquent on First Monday in January 1945 ($ cts.)	Total Delinquent Tax and Penalty ($ cts.)	Remarks
1													1														
2													2														
3													3														
4													4														
5													5														
6													6														
7													7														
8													8														
9													9														
10													10														
11													11														
12													12														
13													13														
14													14														
15													15														
16													16														
17													17														
18													18														
19													19														
20													20														
	H 7616				505814	10124						505938															
	H 4240149																										
	31665																										

Assessment Roll and Tax List of Platted Real Property in the Town of Wabedo,

Platted Real Estate Assessed at 40 Per Cent of True and Full Value; Attached Machinery at 33⅓ Per Cent of True and Full Value. Homesteads, up to True and Full Value of $4000, Assessable at 25 per Cent, Class 3C; Remainder at 40 Per Cent, Class 4.

Form 5 C Buell-Sells Company, Minneapolis

	In Whose Name Assessed	To Whom Transferred	Description of Property: Subdivision	Lot	Block	No. School District	Indicate Homestead	Assessor's Valuation: True and Full Value of Lands Exclusive of Structures and Improvements (Dollars)	Structures & Improvements: True and Full Value of Buildings and Other Structures (Dollars)	True and Full Value of Machinery Permanently Attached to Real Estate (Dollars)	Total True and Full Value of Lands Including all Structures, Improvements and Machinery (Dollars)	Assessed Value of Homesteads up to $4,000 at 25 per cent Class 3C (Dollars)	Assessed Value of Remainder at 40 Per Cent Class 4 (Dollars)	Total Assessed Value of Lands Including all Structures, Improvements and Machinery (Dollars)	Equalized Values: Total Assessed Value Equalized by the Board of Review (Dollars)	Total Assessed Value Equalized by the County Board (Dollars)	Total Assessed Value as Equalized by the Department of Taxation (Dollars)	Sold for Taxes
			Wabedo Park															
1	George R. Hutson	J. E. Armstrong			1	Un.												
2	J. T. Dillger	"	"		2													
3	R. J. Andrews				3													
4	~~Geo. B. Roth~~	D. P. Webster			4													
5	Geo. B. Roth		Lots 5 & W 15' of		6													
		Clarence B. & Sophie Getzrill	E 90' of		6													
7	Thos. & Freda Schmidt				7													Abate #20.15
8	Louis C. Fessler ½ & Doris R. Fessler ½ int.				8													
9					9													
10																		
11																		
12																		
13																		
14																		
15																		
16																		
17																		
18																		
19																		
20																		

Cass County, Minnesota, for Taxes for the Year 1943.

	Valuations by School Districts as Equalized by Department of Taxation: District No. 1 Mills	District No. Rate Mills	District No. Rate Mills	District No. Rate Mills	Rate and Tax Less Homestead Exemption Mills	State Tax on Non-Homestead 11.2 Mills	Total General Tax	Special Taxes	Total Taxes		Paid	When Paid (Month Day Year)	Number of Receipt	March Settlement 1941	June Settlement 1941	Penalty	November Settlement 1941	Penalty	Collections to First Monday in January 1942	Penalty	Delinquent on First Monday in January 1943	Penalty	Total Delinquent Tax and Penalty	Remarks
	Dollars	Dollars	Dollars	Dollars	$ cts.	$ cts.	$ cts.	$ cts.	$ cts.					$ cts.	$ cts.	$ cts.	$ cts.	$ cts.	$ cts.	$ cts.	$ cts.	$ cts.	$ cts.	
1	12				21.90	52			22.42	1	PAID IN FULL	MAY 19 1944	4434		22.42									
2	24				42.14	10			42.34	2	PAID IN FULL	JUN 17 1944	7012		42.34									
3	104				18.36	44			18.80	3	PAID IN FULL	JUL 7 1944	7987		18.80									
4	24				42.14	10			42.34	4	PAID IN FULL	JUL 15 1944	9463		42.34	04								
5	40				7.06				7.06	5	PAID IN FULL	MAR 25 1944	3531		7.06									
6	64				11.30	26			11.56	6	PAID IN FULL	APR 5 1944	3673		11.56									
7	168				18.54				18.54	7	PAID IN FULL	MAR 27 1944	3652		18.54									
8	34				6.00	14			6.14	8	PAID IN FULL	MAR 27 1944 / MAR 17 1944	3015	12.28										
9	34				6.00	14			6.14	9	PAID IN FULL	MAR 17 1944												
10										10														
11										11														
12										12														
13										13														
14										14														
15										15														
16										16														
17										17														
18										18														
19										19														
20										20														
	145																							
	408				97.64	1.70			99.34															
	5.53																							

Assessment Roll and Tax List of Platted Real Property in the ..... of ....., Cass County, Minnesota, for Taxes for the Year 1943.

Form 5 C Miller-Davis Company, Minneapolis

Platted Real Estate Assessed at 40 Per Cent of True and Full Value; Attached Machinery at 33⅓ Per Cent of True and Full Value. Homesteads, up to True and Full Value of $4000, Assessable at 25 per Cent, Class 3C; Remainder at 40 Per Cent, Class 4.

	IN WHOSE NAME ASSESSED	TO WHOM TRANSFERRED	DESCRIPTION OF PROPERTY: SUBDIVISION	Lot	Block	No. School District	Indicate Homestead	ASSESSOR'S VALUATION: True and Full Value of Lands Exclusive of Structures and Improvements (Dollars)	STRUCTURES & IMPROVEMENTS: True and Full Value of Buildings and Other Structures (Dollars)	True and Full Value of Machinery Attached to Real Estate (Dollars)	Total True and Full Value of Lands Including all Structures, Improvements and Machinery (Dollars)	Assessed Value of Homesteads up to $4,000 at 25 per cent Class 3C (Dollars)	Assessed Value of Remainder at 40 per cent Class 4 (Dollars)	Total Assessed Value of Lands Including all Structures, Improvements and Machinery (Dollars)	EQUALIZED VALUES: Total Assessed Value as Equalized by the Board of Review (Dollars)	Total Assessed Value as Equalized by the County Board (Dollars)	Total Assessed Value as Equalized by the Department of Taxation (Dollars)	SOLD FOR TAXES
			Clubhouse Addn. - Little Boy Lake															
	Lewis M. Lindon, Clarence E. Johnson, or Thos. J. Duize		1 Sublot A - Sec 22-140-28				Un.											
			2 Little Boy Lake Clubhouse Grounds															
	"	"	"	3	1	1												SOLD FOR TAXES
	"	"	"	4	2													SOLD FOR TAXES
	"	"	"	5	3													SOLD FOR TAXES
	"	"	"	6	4													SOLD FOR TAXES
	"	"	"	7	5													SOLD FOR TAXES
	"	"	"	8	6													SOLD FOR TAXES
	"	"	"	9	7													SOLD FOR TAXES
	"	"	"	10	8													SOLD FOR TAXES
	"	"	"	11	9													SOLD FOR TAXES
	"	"	"	12	1	2												SOLD FOR TAXES
	"	"	"	13	2													SOLD FOR TAXES
	"	"	"	14	3													SOLD FOR TAXES
	"	"	"	15	4													SOLD FOR TAXES
	"	"	"	16	5													SOLD FOR TAXES
	"	"	"	17	6													SOLD FOR TAXES
	"	"	"	18	7													SOLD FOR TAXES
	"	"	"	19	8													SOLD FOR TAXES
	"	"	"	20	9													SOLD FOR TAXES

	VALUATIONS BY SCHOOL DISTRICTS AS EQUALIZED BY DEPARTMENT OF TAXATION: District No. 70 Rate 116 Mills (Dollars)	District No. ..... Rate ..... Mills (Dollars)	District No. ..... Rate ..... Mills (Dollars)	District No. ..... Rate ..... Mills (Dollars)	Rate and Tax Less Homestead Exemption ..... Mills ($ cts.)	State Tax on Non-Homestead 42 Mills ($ cts.)	TOTAL GENERAL TAX ($ cts.)	SPECIAL TAXES ($ cts.)	TOTAL TAXES ($ cts.)		PAID	WHEN PAID (Month Day Year)	Number of Receipt	March Settlement 1941 ($ cts.)	June Settlement 1941 ($ cts.)	Penalty ($ cts.)	November Settlement 1941 ($ cts.)	Penalty ($ cts.)	Collections to First Monday in January 1942 ($ cts.)	Penalty ($ cts.)	Delinquent on First Monday in January 1945 ($ cts.)	Total Delinquent Tax and Penalty ($ cts.)	REMARKS
1	104				1836	44			1880	1											1880		
2	8				142	04			146	2											146		
3	8				142	04			146	3											146		
4	8				142	04			146	4											146		
5	8				142	04			146	5											146		
6	8				142	04			146	6											146		
7	8				142	04			146	7											146		
8	8				142	04			146	8											146		
9	8				142	04			146	9											146		
10	8				142	04			146	10											146		
11	8				142	04			146	11											146		
12	8				142	04			146	12											146		
13	8				142	04			146	13											146		
14	8				142	04			146	14											146		
15	8				142	04			146	15											146		
16	8				142	04			146	16											146		
17	8				142	04			146	17											146		
18	8				142	04			146	18											146		
19	8				142	04			146	19											146		
20	8				142	04			146	20											146		
	244	256			4534	120			4654												4654		

Assessment Roll and Tax List of Platted Real Property in the ..... of ....., Cass County, Minnesota, for Taxes for the Year 1943.

Form 5 C Miller-Davis Company, Minneapolis

Platted Real Estate Assessed at 40 Per Cent of True and Full Value; Attached Machinery at 33⅓ Per Cent of True and Full Value, Homesteads, up to True and Full Value of $4000, Assessable at 25 per Cent, Class 3C; Remainder at 40 Per Cent, Class 4.

	In Whose Name Assessed	To Whom Transferred	Description of Property: Subdivision	Lot	Block	No. School District	Indicate Homestead	Assessor's Valuation: True and Full Value of Lands Exclusive of Structures and Improvements (Dollars)	Structures & Improvements: True and Full Value of Buildings and Other Structures (Dollars)	True and Full Value of Machinery Permanently Attached to Real Estate (Dollars)	Total True and Full Value of Lands Including all Structures, Improvements and Machinery (Dollars)	Assessed Value of Homesteads up to $4,000 at 25 per cent Class 3C (Dollars)	Assessed Value of Remainder at 40 per cent Class 4 (Dollars)	Total Assessed Value of Lands Including all Structures, Improvements and Machinery (Dollars)	Equalized Values: Total Assessed Value Equalized by the Board of Review (Dollars)	Total Assessed Value as Equalized by the County Board (Dollars)	Total Assessed Value Equalized by the Department of Taxation (Dollars)	Sold for Taxes
			Clubhouse Add'n - Little Boy Lake															
1	Louis M. Lindon, Clarence T. Johnson, Thos J. Dixie			10	2		Hm.											SOLD FOR TAXES
2	"	"	"	11														SOLD FOR TAXES
3	"	"	"	12														SOLD FOR TAXES
4	"	"	"	13														SOLD FOR TAXES
5	"	"	"	14														SOLD FOR TAXES
6	"	"	"	15														SOLD FOR TAXES
7	"	"	"	16														SOLD FOR TAXES
8	"	"	"	17														SOLD FOR TAXES
9	"	"	"	18														SOLD FOR TAXES
10	"	"	"	19														SOLD FOR TAXES
11	"	"	"	20														SOLD FOR TAXES
12	"	"	"	21														SOLD FOR TAXES
13	"	"	"	22														SOLD FOR TAXES
14	"	"	"	23														SOLD FOR TAXES
15	"	"	"	1	3													SOLD FOR TAXES
16	"	"	"	2														SOLD FOR TAXES
17	"	"	"	3														SOLD FOR TAXES
18	"	"	"	4														SOLD FOR TAXES
19	"	"	"	5														SOLD FOR TAXES
20	"	"	"	6														SOLD FOR TAXES
				7														SOLD FOR TAXES

	Validations by School Districts as Equalized by Department of Taxation: District No. 172, Rate 146 Mills (Dollars)	District No. ..... Rate ..... Mills (Dollars)	District No. ..... Rate ..... Mills (Dollars)	District No. ..... Rate ..... Mills (Dollars)	Rate and Tax Less Homestead Exemption ..... Mills ($ cts.)	State Tax on Non-Homestead 42.2 Mills ($ cts.)	Total General Tax ($ cts.)	Special Taxes ($ cts.)	Special Taxes ($ cts.)	Special Taxes ($ cts.)	Special Taxes ($ cts.)	Total Taxes ($ cts.)		Paid	When Paid: Month	Day	Year	Number of Receipt	March Settlement 1944 ($ cts.)	June Settlement 1944 ($ cts.)	Penalty ($ cts.)	November Settlement 1944 ($ cts.)	Penalty ($ cts.)	Collections to First Monday in January 1945 ($ cts.)	Penalty ($ cts.)	Delinquent on First Monday in January 1945 ($ cts.)	Total Delinquent Tax and Penalty ($ cts.)	Remarks
1	8				14	04						146	1														146		
2	8				14	04						146	2														146		
3	8				14	04						146	3														146		
4	8				14	04						146	4														146		
5	8				14	04						146	5														146		
6	8				14	04						146	6														146		
7	8				14	04						146	7														146		
8	8				14	04						146	8														146		
9	8				14	04						146	9														146		
10	8				14	04						146	10														146		
11	8				14	04						146	11														146		
12	8				14	04						146	12														"		
13	8				14	04						146	13														"		
14	8				14	04						146	14														"		
15	8				14	04						146	15														"		
16	8				14	04						146	16														"		
17	8				14	04						146	17														"		
18	8				14	04						146	18														"		
19	8				14	04						146	19														"		
20	8				14	04						146	20														"		
7A	160				28	40						2920															2920		

Assessment Roll and Tax List of Platted Real Property in the _____ of _____,

Platted Real Estate Assessed at 40 Per Cent of True and Full Value; Attached Machinery at 33⅓ Per Cent of True and Full Value, Homesteads, up to True and Full Value of $4000, Assessable at 25 per Cent, Class 3C; Remainder at 40 Per Cent, Class 4.

Form 5 C

	IN WHOSE NAME ASSESSED	TO WHOM TRANSFERRED	DESCRIPTION OF PROPERTY: SUBDIVISION	Lot	Block	No. School District	Indicate Homestead	ASSESSOR'S VALUATION: True and Full Value of Lands Exclusive of Structures and Improvements (Dollars)	Structures & Improvements: True and Full Value of Buildings and Other Structures (Dollars)	True and Full Value of Machinery Permanently Attached to Real Estate (Dollars)	Total True and Full Value of Lands, Structures, Improvements and Machinery (Dollars)	Assessed Value of Homesteads up to $4,000 at 25 per cent Class 3C (Dollars)	Assessed Value of Remainder at 40 per cent Class 4 (Dollars)	Total Assessed Value of Lands Including all Structures, Improvements and Machinery (Dollars)	EQUALIZED VALUES: Total Assessed Value as Equalized by the Board of Review (Dollars)	Total Assessed Value as Equalized by the County Board (Dollars)	Total Assessed Value as Equalized by the Department of Taxation (Dollars)	SOLD FOR TAXES
			Cabedo Springs															
	Mr. Regina Donschean		1		1		Un.											
	~~Joe H. + Bessie P. Reese~~	g. E. + Laura K. Shaw.	" "		2													
	"		3		3													
	~~J. B. Shaw~~	Charles H. Brown.	4		4													
	J. E. ~~Shaw + C. H. Brown~~	" " "	5		5													
	A. M. + Ruby Field		6		6													
	" "		7		7													
	" "		8		8													
	" "		9		9													
	Dr. E. C. Andreassen		10		10													
	Robt. T. + Alf. B. Harks		11		11													
	" "		12		12													
	~~Oscar C. + Mathilda H. Andreassen~~	g. E. + Laura K. Shaw.	13		13													
	" "	" "	14		14													
	L. + Esther R. Hopkins		15		15													
	Paul Calrow		16		16													
	Joseph H. Hoetmeyer		17		17													
	Joseph + Velma Hoetmeyer		18		18													
	" "		19		19													
	~~Margaret McCollister~~	May Dennell	20		20													

	VALUATIONS BY SCHOOL DISTRICTS AS EQUALIZED BY DEPARTMENT OF TAXATION: District No. 1622 Rate 176 Mills (Dollars)	District No. ..... Rate ..... Mills (Dollars)	District No. ..... Rate ..... Mills (Dollars)	District No. ..... Rate ..... Mills (Dollars)	Rate and Tax Less Homestead Exemption ..... Mills ($ cts.)	State Tax on Non-Homestead 4 Mills ($ cts.)	TOTAL GENERAL TAX ($ cts.)	SPECIAL TAXES ($ cts.)	TOTAL TAXES ($ cts.)		PAID	WHEN PAID: Month Day Year	Number of Receipt	March Settlement 1944 ($ cts.)	June Settlement 1944 ($ cts.)	Penalty ($ cts.)	November Settlement 1944 ($ cts.)	Penalty ($ cts.)	Collections to First Monday in January 1945 ($ cts.)	Penalty ($ cts.)	Delinquent on First Monday in January 1945 ($ cts.)	Total Delinquent Tax and Penalty ($ cts.)	REMARKS
1	40				706 16				722	1	PAID IN FULL	MAY 8 1944	4295		722								
2	40				706 16				722	2	PAID IN FULL	JUN 2 1944	7061		1010								
3	16				282 06				288	3	PAID IN FULL	JUN 20 1944											
4	16				282 06				288	4	PAID IN FULL	OCT 27 1944	10685				676	18					
5	16				282 06				288	5	PAID IN FULL	OCT 27 1944											
6	16				282 06				288	6	PAID IN FULL	JUL 7 1944											
7	88				1554 36				1590	7	PAID IN FULL	JUL 7 1944	7988		2454								
8	16				282 06				288	8	PAID IN FULL	JUL 7 1944											
9	16				282 06				288	9	PAID IN FULL	JUL 7 1944											
10	52				918 22				940	10	PAID IN FULL	JUL 6 1944	7965		940								
11	136				2402 58				2460	11	PAID IN FULL	JUL 7 1944	8510		2748								
12	16				282 06				288	12	PAID IN FULL	JUL 7 1944											
13	16				282 06				288	13	PAID IN FULL	JUL 6 1944	7945		576								
14	16				282 06				288	14	PAID IN FULL	JUL 6 1944											
15	116				2048 48				2096	15	PAID IN FULL	MAY 27 1944	5298		2096								
16	88				1554 36				1590	16											1590		
17	110				1942				1942	17	PAID IN FULL	FEB 23 1944											
18	10				176				176	18	PAID IN FULL	FEB 23 1944	1359	2648									
19	30				530				530	19	PAID IN FULL	FEB 23 1944											
20	16				282 06				288	20	PAID IN FULL	JUL 7 1944	8506		288								
174	1550 / 250 / 870				15356 292				15648												1590		

SOLD FOR TAXES

SOLD FOR TAXES

SOLD FOR TAXES

Assessment Roll and Tax List of Platted Real Property in the _____ of _____, Cass County, Minnesota, for Taxes for the Year 1943.

Form 5 C ALLEN-DAVIS COMPANY, MINNEAPOLIS

Platted Real Estate Assessed at 40 Per Cent of True and Full Value; Attached Machinery at 33⅓ Per Cent of True and Full Value. Homesteads, up to True and Full Value of $4000, Assessable at 25 per Cent, Class 3C; Remainder at 40 Per Cent, Class 4.

	IN WHOSE NAME ASSESSED	TO WHOM TRANSFERRED	DESCRIPTION OF PROPERTY: SUBDIVISION	Lot	Block		No. School District	Indicate Homestead	ASSESSOR'S VALUATION: True and Full Value of Lands Including Structures and Improvements (Dollars)	Structures & Improvements: True and Full Value of Buildings and Other Structures (Dollars)	True and Full Value of Attachments Permanently Attached to Real Estate (Dollars)	Total True and Full Value of Lands Including all Structures, Improvements and Machinery (Dollars)	Assessed Value of Homesteads: up to $4,000 at 25 per cent Class 3C (Dollars)	Assessed Value of Remainder at 40 per cent Class 4 (Dollars)	Total Assessed Value of Lands Including all Structures, Improvements and Machinery (Dollars)	EQUALIZED VALUES: Total Assessed Value as Equalized by the Board of Review (Dollars)	Total Assessed Value as Equalized by the County Board (Dollars)	Total Assessed Value as Equalized by the Department of Taxation (Dollars)	SOLD FOR TAXES
			Lewis Point																
1	Harry + Minnie B. Engelhart			1			Un.												
2	" "			2															
3	" "			3															
4	" "			4															
5	" "			5															
6	" "			6															
7	" "			7															
8	" "			8															
9	" "			9															
10	" "			10															
11																			
12																			
13																			
14																			
15																			
16																			
17																			
18																			
19																			
20																			

	VALUATIONS BY SCHOOL DISTRICTS AS EQUALIZED BY DEPARTMENT OF TAXATION: District No. 6 92 Rate 176.6 Mills (Dollars)	District No. ..... Rate ..... Mills (Dollars)	District No. ..... Rate ..... Mills (Dollars)	District No. ..... Rate ..... Mills (Dollars)	Rate and Tax Less Homestead Exemption ..... Mills ($ cts.)	State Tax on Non-Homestead 4.7 Mills ($ cts.)	TOTAL GENERAL TAX ($ cts.)	SPECIAL TAXES ($ cts.)	SPECIAL TAXES ($ cts.)	SPECIAL TAXES ($ cts.)	SPECIAL TAXES ($ cts.)	SPECIAL TAXES ($ cts.)	TOTAL TAXES ($ cts.)		PAID	WHEN PAID: Month Day Year	Number of Receipt	March Settlement 1944 ($ cts.)	June Settlement 1944 ($ cts.)	Penalty ($ cts.)	November Settlement 1944 ($ cts.)	Penalty ($ cts.)	Collections to First Monday in January 1945 ($ cts.)	Penalty ($ cts.)	Delinquent as First Monday in January 1945 ($ cts.)	Total Delinquent Tax and Penalty ($ cts.)	REMARKS
1														1														
2														2														
3														3														
4														4														
5	600				10596	252							10848	5	PAID IN FULL MAR 20 1944		2902	10848										
6														6														
7														7														
8														8														
9														9														
10														10														
11														11														
12														12														
13														13														
14														14														
15														15														
16														16														
17														17														
18														18														
19														19														
20														20														
Tot	600				10596	252							10848															

Assessment Roll and Tax List of Platted Real Property in the _____ of _____, Cass County, Minnesota, for Taxes for the Year 1943.

Form 5 C Miller-Davis Company, Minneapolis

Platted Real Estate Assessed at 40 Per Cent of True and Full Value; Attached Machinery at 33⅓ Per Cent of True and Full Value. Homesteads, up to True and Full Value of $4000, Assessable at 25 per Cent, Class 3C; Remainder at 40 Per Cent, Class 4.

	IN WHOSE NAME ASSESSED	TO WHOM TRANSFERRED	DESCRIPTION OF PROPERTY: SUBDIVISION	Lot	Block	No. School District	Indicate Homestead	ASSESSOR'S VALUATION: True and Full Value of Lands Exclusive of Structures and Improvements (Dollars)	Structures & Improvements: True and Full Value of Lots, Yards, Docks and Other Structures (Dollars)	True and Full Value of Machinery Permanently Attached to Real Estate (Dollars)	Total True and Full Value of Lands Including Structures and Improvements and Machinery (Dollars)	Assessed Value of Homestead, Not Exceeding at 25 per cent Class 3C (Dollars)	Assessed Value of Remainder at 40 per cent Class 4 (Dollars)	Total Assessed Value of Lands Including Structures and Improvements and Machinery (Dollars)	EQUALIZED VALUES: Total Assessed Value as Equalized by the Board of Review (Dollars)	Total Assessed Value as Equalized by the County Board (Dollars)	Total Assessed Value as Equalized by the Department of Taxation (Dollars)	SOLD FOR TAXES
			Menders Addition (Part of Lot 3 - Sec. 3-146-28)															
1	Joseph P. Berres			1		Yes												
2	Mr. Charles Caswell			2														
3	R.A. Menders	Joseph Berres		3														SOLD FOR TAXES
4	" " "			4														SOLD FOR TAXES
5	R.A. Menders.			5														SOLD FOR TAXES
6																		
7																		
8																		
9																		
10																		
11																		
12																		
13																		
14																		
15																		
16																		
17																		
18																		
19																		
20																		

Grand Total Platted

	VALUATIONS BY SCHOOL DISTRICTS AS EQUALIZED BY DEPARTMENT OF TAXATION: District No. Rate 176.6 Mills	District No. ..... Rate ..... Mills	District No. ..... Rate ..... Mills	District No. ..... Rate ..... Mills	Rate and Tax Less Homestead Exemption ..... Mills	State Tax on Non-Homestead 4.7 Mills	TOTAL GENERAL TAX	SPECIAL TAXES						TOTAL TAXES	PAID	WHEN PAID: Month	Day	Year	Number of Receipt	March Settlement 1944	June Settlement 1944	Penalty	November Settlement 1944	Penalty	Collections to First Monday in January 1945	Penalty	Delinquent on First Monday in January 1945	Penalty	Total Delinquent Tax and Penalty	REMARKS
	Dollars	Dollars	Dollars	Dollars	$ cts.	$ cts.	$ cts.	$ cts.	$ cts.	$ cts.	$ cts.	$ cts.	$ cts.	$ cts.		Month	Day	Year		$ cts.	$ cts.	$ cts.	$ cts.	$ cts.	$ cts.	$ cts.	$ cts.	$ cts.	$ cts.	
1	3 30				530									530	PAID IN FULL	JUL	6	1944	7781		530									
2	5 55				972									972	PAID IN FULL	6	6	1944	3567		972									
3	5 55				972									972	PAID IN FULL	MAY	22	1944	4583		1184									
4	1 12				212									212	PAID IN FULL	MAY	22	1944												
5	1 12				212									212													212	333		
6																														
7																														
8																														
9																														
10																														
11																														
12																														
13																														
14																														
15																														
16																														
17																														
18																														
19	164 T				2898									2898																
20																														
	450																													
	2 144				45988	914								46902																
	2603																													

212