Assessment & Tax List - 1961

Wabedo

INDEX TO SECTIONS

SECTION	PAGE
Sec. 1	
" 2	
" 3	
" 4	
" 5	
" 6	
" 7	
" 8	
" 9	
" 10	
" 11	
" 12	
" 13	
" 14	
" 15	
" 16	
" 17	
" 18	
" 19	
" 20	
" 21	
" 22	
" 23	
" 24	
" 25	
" 26	
" 27	
" 28	
" 29	
" 30	
" 31	
" 32	
" 33	
" 34	
" 35	
" 36	

For Convenience of Auditor in Showing Boundaries of School Districts

Township No. 140 *Range No.* 28 *Mer. P. M.*

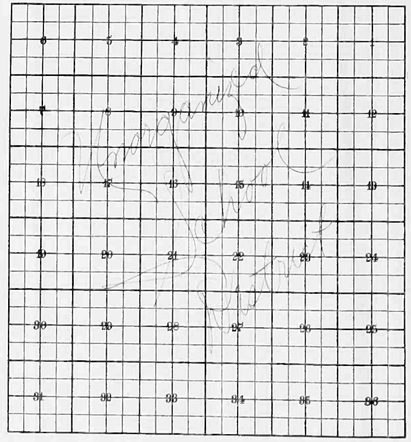

Returns Showing Grain Received in or Handled by Elevators, Warehouses and Mills in the ..... of ..... in the County of ..... for the Year Ending May 1, 1961.

BUILLER-DAVIS CO., MINNEAPOLIS

NAMES OF OWNERS	ADDRESS	Bushels of Wheat	Bushels of Soy Beans	Bushels of Flax	Total No. of Bushels of Wheat, Soy Beans and Flax	★ Tax of ½ Mill per Bushel		Bushels of Corn	Bushels of Barley	Bushels of Rye	Bushels of Oats	Bushels of Buckwheat	Bushels of all Other Grains	Total No. Bushels Corn, Barley, Rye, Oats, Buckwheat and all Other Grains	★ Tax of ½ Mill Per Bushel		★ Total Tax		REMARKS
						Dollars	Cts.								Dollars	Cts.	Dollars	Cts.	

Note ★ Assessors will not fill these Columns

REAL PROPERTY BECOMING SUBJECT TO TAXATION SINCE THE LAST PREVIOUS ASSESSMENT OR OMITTED FROM ASSESSMENT ROLLS THE PREVIOUS YEARS.

Assessment of Taxable Real Property in the _____ of _____, County of _____, Minn., for the Year 19__.

Form 334 WALTER DUNN CO., MINNEAPOLIS

* Indicate Type of Property: R-Residential, C-Commercial, I-Industrial, U-Utility, F-Farm, L-Lakeshore, T-Timber, M-Mineral

	NAME OF OWNER	School District	DESCRIPTION OF PROPERTY: SUBDIVISION	Sec. or Lot	Twp. or Block	Rng.	Number of Acres of Land: Acres	Number of Acres of Land: 100ths	Indicate Homestead Yes or No	Indicate Agricultural Yes or No	* Indicate Type of Property	BY WHOM VALUED	TRUE AND FULL VALUATIONS: LAND Exclusive of Structures and Improvements Dollars	BUILDINGS and Other Structures Dollars	MACHINERY Permanently Attached to Real Estate Dollars	TOTAL True and Full Value Dollars	ASSESSED VALUATIONS: REAL: Homestead Up to $4,000 20% Dollars	REAL: Over $4,000 and Non-Homestead 33⅓% Dollars	ALL OTHER: Homestead Up to $4,000 25% Dollars	ALL OTHER: Over $4,000 and Non-Homestead 40% Dollars	MACHINERY Permanently Attached to Real Estate 33⅓% Dollars	TOTAL ASSESSED VALUE Dollars	FINAL EQUALIZED VALUE Dollars
												State											
												County											
1												Local Bd.											
												Assessor											
												State											
												County											
2												Local Bd.											
												Assessor											
												State											
												County											
3												Local Bd.											
												Assessor											
												State											
												County											
4												Local Bd.											
												Assessor											
												State											
												County											
5												Local Bd.											
												Assessor											
												State											
												County											
6												Local Bd.											
												Assessor											
												State											
												County											
7												Local Bd.											
												Assessor											
												State											
												County											
8												Local Bd.											
												Assessor											
	Total No. of Acres _____											State											
	Total Value as Equalized by											County											
	Total Value as Assessed by											Local Bd.											
												Assessor											

SUMMARY OF TAX COLLECTION

Original Levy	$ 21,243.26	
Additions	$ 18.50	
		$ 21,261.76
Abatements		$ 20.66
		$ 21,227.50

COLLECTIONS

March Settlement	$ 4,662.36	
June Settlement	$ 17,328.31	
November Settlement	$ 7,172.25	
January Settlement	$ 135.47	$ 29,298.39
		$
Over Collected	$	
Under Collected	$	
Delinquent	$ 1928.11	$ 1928.11
Total		$ 21,227.50

Assessment of

NAME OF OWNER

TABULAR SCHEDULE OF VALUATIONS,

LEVIED IN THE Town OF Wabedo

	VALUATION BY SCHOOL DISTRICTS				RATE OF STATE TAXES	RATE OF COUNTY TAXES					RATE OF TOWN TAXES								RATE OF
School District No.	Agricultural Lands	Non-Agricultural Lands	Personal Property	Total Value of all Property except Money and Credits	Total Rate of State Tax	Rev.	R. & B.	Welfare	Bonds and Int.	Welfare Def. Pera	Total Rate of County Tax	Rev.	R. & B.	State Loan	Phone				Total Rate of Town Tax	Local	Special	State Loan	Deficiency	Tuition	Transportation	C.O. Pera
	Dollars	Dollars	Dollars	Dollars	Mills	Mills	Mills	Mills	Mills	Mills	Mills	Mills	Mills	Mills	Mills	Mills	Mills	Mills	Mills	1 Mill	Mills	Mills	Mills	Mills	Mills	Mills
Un	48,294	38,613 NR	17,180	104,087	H. 6.39	3686	20.	57.3		10.89	5.67	154.97	3.37	6.73	7.69				17.79	20.	82.17				16.39	656
						Co. Nurse				1.09										40	82.17				16.39	656
						C. H. Bldg				2.																
						Agric Agent				.5																
					N.H. 9.12	Civil Defense				.66																
					15.51																					
																				P.O. excluding						

Assessed Value	Rural	All Other	Personal Property	Total
Homestead	14,743			14,743
Non-Homestead	72,164		17,180	89,344
Total	86,907		17,180	104,087
		C2	10,942	
		Other	6238	
			17,180	

RATES AND TAXES

COUNTY OF CASS, STATE OF MINNESOTA

SCHOOL TAXES		TAXES LEVIED															
		LOCAL 1 MILL AND SPECIAL SCHOOL TAXES BY DISTRICTS														ALL OTHER TAXES	
Total Rate of Sch'l Tax	Total Rate of all Taxes	Local 1 Mill	Special	State Loan	Def.	C.O. PERA					Total School Taxes	FUNDS	Rate	Amounts
Mills	Mills	Mills												
125.17	254.27		96588		3968 32	791 54	316 81				6042 55	State—Non-Homestead,		714 79
195.17	304.27		223172		4584 51	914 45	366 00				8096 68	State—Homestead,		5795 20
			319760		8552 83	1705 99	682 81				14 139 23	County Revenue,		3831 60
												County Road and Bridge,		3081 79
												County Welfare,		5964 10
Na	299.89											Bonds and Interest		
												Welfare def.		1133 51
												O.S.R.A.		590 17
					Co. Nurse			113 45				Town Revenue,		350 77
					C. H. Bldg			208 17				Town Road and Bridge,		700 50
					Agric Agent			52 04				Town State Loan.		
					Civil Defense			68 70				Phone		800 43
								14,048 44						1851 70
												School Local 1 Mill,		
												School Special,		3197 60
												School State Loan,		
												Deficiency		8552 83
												Tuition		
												Transportation		
												E.C.		1705 99
												O.S.R.A.		682 81
														14,139 23
														31349 36

Total Taxes Real Estate 26,134.92
Pers. Prop. 5214.44
Total 31,349.36

Total Levy, $ 31,349.36

Total Number of Acres 7777.27

State of Minnesota, } ss.
COUNTY OF CASS

I, L. C. Pelkey, Auditor of said County and State aforesaid, do hereby certify that the foregoing is a true and correct Schedule, showing the valuation of all the taxable property, in the Town of Wabedo, in said County, the several rates of Taxation and Totals of the several Tax Funds levied thereon for the year A. D. 1961.

Witness my hand and official seal, this 28 day of December A. D. 1961

SEAL

L. C. Pelkey, County Auditor.
By Helen Bolkan, Deputy

Assessment of

NAME OF OWNER

COLLECTIONS OF TAXES OF 1961 — Town of Walcott — OF Walcott, CASS COUNTY, MINNESOTA

	FUNDS	MARCH SETTLEMENT 19 62	JUNE SETTLEMENT 19 62	NOV. SETTLEMENT 19 62	Amount Collected from Nov. 15 and to First Monday in Jan. 19	REDUCTIONS	Total Reductions and Collected	BALANCE UNCOLLECTED	ADDITIONS	Total Uncollected to First Monday in January, 19
	State—Non-Homestead	5729	43161	16281	334					
	State—Homestead	43 50	360 55	14409	287					
	County Revenue	569 84	3128 10	872 79	16 58					
	County Road and Bridge	309 19	1154 69	473 57	9 40					
	County Welfare	989 53	3268 19	1356 78	25 78					
	County Bond and Interest	16 85	62 73	25 80	49					
1	C. H. Bldg.	30 92	115 47	47 37	90					
	Agri. Area	7 73	28 87	11 84	22					
	C.H. Ref.	10 20	38 10	15 63	30					
	Town Revenue	52 10	194 57	79 80	1 52					
	Town Road and Bridge	184 04	688 55	154 36	3 02					
2	Town State Loan									
	Town	118 88	442 98	182 09	3 46					
3										
	School Local 1 Mill	574 87	1642 56	754 11	12 68					
4	School Special									
	School State Loan									
	Deficiency	1270 31	4744 05	1745 67	36 97					
	Tuition C. O.	253 39	946 27	388 09	7 38					
	Transportation									
5	PERA	101 41	378 74	155 33	2 95					
	Well Ref.	168 35	628 73	257 86	4 91					
	PERA	87 66	327 35	134 26	2 55					
6										
7										
8		4662 36	17328 31	7172 25	135 47					

		LOCAL 1 MILL	SPECIAL	STATE LOAN	Deficiency	C. O.	PERA				TOTALS
MARCH SETTLEMENT	School District No.										
	un a		43 51		178 76	35 66	14 27				272 20
	un na		531 36		1091 55	217 73	87 14				1927 78
	Totals		574 87		1270 31	253 39	101 41				2199 98
JUNE SETTLEMENT	School District No.										
	un a		66 82		2737 62	546 46	218 72				4171 62
	un na		1578 74		2006 43	399 81	160 02				3540 00
	Totals		1642 56		4744 05	946 27	378 74				7711 62
NOVEMBER SETTLEMENT	School District No.										
	un a		193 03		793 07	158 19	63 31				1207 60
	un na		561 08		1152 60	229 90	92 02				2035 60
	Totals		754 11		1945 67	388 09	155 33				3243 20
NOVEMBER to JANUARY	School District No.										
	un a		532		2185	436	174				3327
	un na		736		1512	302	121				2671
	Totals		12 68		36 97	7 38	2 95				59 98
ADDITIONS	School District No.										
	Totals										
REDUCTIONS	School District No.										
	Totals										

Assessment Roll and Tax List of Real Property in the Town of Kabeko

Form 5CD HILLER-DAVIS CO., MINNEAPOLIS

* Indicate Type of Property: R-Residential, C-Commercial, I-Industrial, U-Utility, F-Farm, L-Lakeshore, T-Timber, M-Mineral

	IN WHOSE NAME ASSESSED		DESCRIPTION OF PROPERTY: SUBDIVISION	Sec. or Lot	Town or Block	Rng.	Number of Acres of Land: Acres	100ths	To. School District	Indus. Homestead Yes or No	Agric. Homestead Yes or No	Indicate Type of Property	TRUE AND FULL VALUATIONS: LAND Exclusive of Structures and Improvements	BUILDINGS and Other Structures	MACHINERY Permanently Attached to Real Estate	TOTAL True and Full Value	ASSESSED VALUATIONS: RURAL: Homestead Up to $4,000 20%	Over $4,000 and Non-Homestead 33⅓%	ALL OTHER: Timber Land Class 3a 25%	Homestead Up to $4,000 25%	Over $4,000 and Non-Homestead 40%	MACHINERY Permanently Attached to Real Estate 33⅓%	Seasonal and Recreational Cabins 33⅓%	TOTAL ASSESSED VALUE	Total Assessed Value as Equalized by the Board of Review	FINAL EQUALIZED VALUE
													Dollars	Dollars	Dollars	Dollars	Dollars	Dollars	Dollars	Dollars	Dollars	Dollars	Dollars	Dollars	Dollars	Dollars
	John A. + Janet Tabaka	1	GOVT LOT 1 NE¼NE¼	1	146	28	33.46		NO	NO	YES	F														
	" " "	2	GOVT LOT 2 NE¼NE¼				38.95			NO	"	"														
	" " "	3	SW¼NE¼				40			NO	"	"														
	" " "	4	GOVT LOT 1 SE¼NE¼				38.92			NO	"	"														
		5																								
	John A. + Janet Tabaka	6	GOVT LOT 3 NW¼NW¼				38.25			NO	YES	F														
	Lloyd H. + Pauline B. Showalter	7	GOVT LOT 4 NE¼NW¼				37.55			YES	"	"														
	" " "	8	GOVT LOT 5 SW¼NW¼				57.10			YES	"	"														
	John A. + Janet Tabaka	9	GOVT LOT 6 SE¼NW¼				38.10			NO	"	"														
		10																								
		11	NE¼SW¼																							
		12	NW¼SE¼																							
		13	SW¼SW¼																							
		14	SE¼SW¼																							
	Don D. + Thea Lundrigan	15	W. 320' of GOVT LOT 9				2			NO	YES	R														
	John A. + Janet Tabaka	16	GOVT LOT 10 LESS S. 30' NE¼NE¼				38.16			NO	"	F														
	Fred Mark + Melissa Williams and Charles Clifton + Clarissa K. Mark	17	GOVT LOT 7 NW¼NE¼				36.25			NO	"	R														
		18	SW¼NE¼																							
	Robert Zook	19	GOVT LOT 9 LESS W. 320' SE¼NE¼				13.16			NO	"	F														
	Fred + Myrtle Williams and C.H. + Clarissa K. Mark	20	S. 30' of GOVT LOT 10							NO	"	R														
							402.90																			

Cass County, Minnesota, for Taxes for the Year 1961.

	SOLD FOR TAXES	VALUATIONS BY SCHOOL DISTRICTS AS EQUALIZED BY DEPARTMENT OF TAXATION: District No. Rate Mills	Dollars	District No. Rate Mills	Dollars	District No. Rate Mills	Dollars	District No. Rate Mills	Dollars	District No. Rate Mills	Dollars	Tax Including State Homestead Mills	$ cts.	State Tax on Non-Homestead 91 Mills	$ cts.	SPECIAL TAXES	$ cts.	SPECIAL TAXES	$ cts.	TOTAL TAXES	$ cts.		PAID	WHEN PAID Month Day Year	Number of Receipt	March Settlement 1962	$ cts.	June Settlement 1962	$ cts.	Penalty	$ cts.	November Settlement 1962	$ cts.	Penalty	$ cts.	Collections to First Monday in January 1963	$ cts.	Penalty	$ cts.	Delinquent on First Monday in January 1963	$ cts.	Total Delinquent Tax and Penalty	$ cts.	REMARKS
1	SOLD FOR TAXES		70										19.90		64						20.54		1																			20.54			1962 3
2	SOLD FOR TAXES		80										22.74		72						23.46		2																			23.46			"
3	SOLD FOR TAXES		80										22.74		72						23.46		3																			23.46			"
4	SOLD FOR TAXES		60										17.06		54						17.60		4																			17.60			"
5																							5																							
6	SOLD FOR TAXES		323										91.82		294						94.76		6																			94.76			1962 3
7			430										8.52								8.52		7	PAID IN FULL FEB 27 1962	74648		8.52																			1962 3
8			4202										57.42								57.42		8	PAID IN FULL FEB 27 1962	74649		57.42																			"
9	SOLD FOR TAXES		83										22.74		72						23.46		9																			23.46			1962 3
10																							10																							
11																							11																							
12																							12																							
13																							13																							
14																							14																							
15			160										45.48		1.46						46.94		15	PAID IN FULL MAY 3 1962	73899		46.94																		1962
16	SOLD FOR TAXES		60										17.06		54						17.60		16																			17.60			1962 3
17			321										91.26		2.92						94.18		17	PAID IN FULL MAY 3 1962	73341		94.15																		1962
18																							18																							
19			40										11.38		36						11.74		19	2nd HALF PAID OCT 5 1962	77117		5.87						5.87												1962
																								1st HALF PAID MAY 3 1962	73393																					
20			17										4.84		16						5.00		20	PAID IN FULL MAY 3 1962	73334				5.00																	1962
			2352																																											
			1297										432.96		11.72						444.68						65.74		151.99				5.87									220.85			
			1528																																											

Assessment Roll and Tax List of Real Property in the Town of Nakedo

* Indicate Type of Property: R-Residential, C-Commercial, I-Industrial, U-Utility, F-Farm, L-Lakeshore, T-Timber, M-Mineral

	IN WHOSE NAME ASSESSED	DESCRIPTION OF PROPERTY: SUBDIVISION	Sec. or Lot	Town. or Block	Rng.	Number of Acres of Land (Acres 100ths)	No. School District	Indicate Homestead or Not	Agricultural Use or Not	Indicate Type of Property	TRUE AND FULL VALUATIONS: LAND Exclusive of Structures and Improvements (Dollars)	BUILDINGS and Other Structures (Dollars)	MACHINERY Permanently Attached to Real Estate (Dollars)	TOTAL True and Full Value (Dollars)	ASSESSED VALUATIONS: RURAL: Homestead Up to $1,000 20% (Dollars)	RURAL: Over $1,000 and Non-Homestead 33⅓% (Dollars)	ALL OTHER: Timber Land Class 3a 20% (Dollars)	ALL OTHER: Homestead Up to $1,000 25% (Dollars)	ALL OTHER: Over $1,000 and Non-Homestead 40% (Dollars)	ALL OTHER: MACHINERY Permanently Attached to Real Estate 33⅓% (Dollars)	ALL OTHER: Seasonal and Recreational Cabins 33⅓% (Dollars)	TOTAL ASSESSED VALUE (Dollars)	Total Assessed Value as Equalized by the Board of Review (Dollars)	FINAL EQUALIZED VALUE (Dollars)
1		GOVT LOT 1 NE¼NE¼	2	140	28		24																	
2	State of Minnesota	GOVT LOT 2 NW¼NE¼																						
3	Roy N. Rice	SW¼NE¼ LESS 1.15 ACS. TO CASS CO.				38.85		Yes	NO	T														
4	Wm. & Dola Johnson	SE¼NE¼ LESS 1.25 ACS & LESS 8.300'				38.75		Yes	Yes	F														
5	Cass County Highway Dept.	2 AC. IN SE¼ OF SE¼ OF NE¼																						
6	James & Georgia Haughey	GOVT LOT 3 NE¼NW¼				39.26		NO	Yes	R														
7	" " "	GOVT LOT 4 NW¼NW¼				39.48		NO	"	T														
8	" " "	SW¼NW¼				40		NO	"	"														
9	" " "	SE¼NW¼				40		NO	"	"														
10	Donald & Georgia Case	E. 150'OF S. 100'OF N. 300' OF SE¼ OF NE¼ (1¼ AC.)				7.5		NO	NO	"														
11	State of Minnesota	NE¼NW¼																						
12	State of Minnesota	NW¼NW¼																						
13	State of Minnesota	SW¼NW¼																						
14	State of Minnesota	SE¼NW¼																						
15																								
16	Ida Johnson	GOVT LOT 5 NE¼SW¼				34.95		Yes	Yes	F														
17	Morris C. & Pauline Shoemaker	NW¼NW¼				40		Yes	"	T														
18	State of Minnesota	SW¼SW¼																						
19	~~Edwin F. Fischhandt~~ Carl Bonner	GOVT LOT 6 SE¼SW¼				31		NO	Yes	R														
20	Roy N. Rice	E. 300'OF SE¼ OF NE¼ LESS 100'X150'						Yes	"	"														
						344.64																		

Cass County, Minnesota, for Taxes the Year 1961.

	SOLD FOR TAXES	VALUATIONS BY SCHOOL DISTRICTS AS EQUALIZED BY DEPARTMENT OF TAXATION: District No. ..... Dollars	District No. ..... Rate ..... Mills	District No. ..... Dollars	District No. ..... Rate ..... Mills	District No. ..... Dollars	District No. ..... Rate ..... Mills	Tax Including State Homestead ..... Mills	State Tax on Non-Homestead 9.1 Mills	SPECIAL TAXES	SPECIAL TAXES	TOTAL TAXES	PAID	WHEN PAID (Month Day Year)	Number of Receipt	March Settlement 1962	June Settlement 1962	Penalty	November Settlement 1962	Penalty	Collections to First Monday in January 1963	Penalty	Delinquent on First Monday in January 1963	Total Delinquent Tax and Penalty	REMARKS
1																									
2																									
3	SOLD FOR TAXES				44			1338				1338										13 38			19124
4			36					1024				1024	PAID IN FULL	MAR 20 1962	7692		1024								11582
5																									
6			40					2558	82			2640	PAID IN FULL	JUL 19 1962											29113
7			74					2104	68			2172	PAID IN FULL	JUL 19 1962	15132				91 56	1 83					
8			74					2104	68			2172	PAID IN FULL	JUL 19 1962											
9			74					2104	68			2172	PAID IN FULL	JUL 19 1962											
10	SOLD FOR TAXES				10			304	10			314										3 14			19125
11																									
12																									
13																									
14																									
15																									
16			85					2416				2416	PAID IN FULL	MAR 20 1962	7692		24 16								11582
17			44					1250				1250	PAID IN FULL	MAY 31 1962	0892		12 50								11584
18																									
19			160					4548	146			4694	PAID IN FULL	MAY 29 1962	12401		46 94								11533
20			66					1876				1876	PAID IN FULL	MAR 20 1962	7692		18 76								11582
			231		W 44 = 2.75			19484																	
			42		W 4 = 48			1672	4 42			22068					12 60		91 56			16 52			
			703		54 : 757			21626																	

Assessment Roll and Tax List of Real Property in the Town of Nabob, Cass County, Minnesota, for Taxes for the Year 1961.

* Indicate Type of Property: R-Residential, C-Commercial, I-Industrial, U-Utility, F-Farm, L-Lakeshore, T-Timber, M-Mineral

	In Whose Name Assessed	Description of Property: Subdivision	Sec. of Lot	Town. of Block	Range	Number of Acres of Land (Acres 100ths)	No. School District	Improvements Assessed Yes or No	Agricultural Assessed Yes or No	Indicate Type of Property	True and Full Valuations: Land Exclusive of Structures and Improvements (Dollars)	Buildings and Other Structures (Dollars)	Machinery Permanently Attached to Real Estate (Dollars)	Total True and Full Value (Dollars)	Assessed Valuations: Rural: Homestead Up to $1,000 20% (Dollars)	Rural: Over $1,000 and Non-Homestead 33⅓% (Dollars)	All Other: Timber Land Class 2c 20% (Dollars)	All Other: Homestead Up to $1,000 25% (Dollars)	All Other: Over $1,000 and Non-Homestead 40% (Dollars)	Machinery Permanently Attached to Real Estate 33⅓% (Dollars)	Seasonal and Recreational Cabins 33⅓% (Dollars)	Total Assessed Value	Total Assessed Value as Equalized by the Board of Review (Dollars)	Final Equalized Value (Dollars)
1	John L. + Doug M. Milligan	GOVT LOT 1																						
		N½ of N½	3	140	28	39.77	un	Yes	Yes	F														
2		NW¼ of NE¼																						
3		SW¼ of NE¼																						
4	John L. + Doug M. Milligan	SE¼ of NE¼				40		Yes	Yes	F														
5	Parks Subdivision																							
6	Glenn N. + Helen E. Slagle	GOVT LOT 3 LESS PLATTED "MANDAS BEACH"				24.53		Yes	No	R														
7	Clarence Reichel + Ethel Scott	GOVT LOT 4				39.18		No	No	T														
8	Cecil C. Carpenter	SW¼ of NW¼				40		No	"	R														
9	State of Minnesota	SE¼ of NW¼																						
10																								
11	State of Minnesota	NE¼ of SW¼																						
12	State of Minnesota	NW¼ of SW¼																						
13	State of Minnesota	SW¼ of SW¼																						
14	State of Minnesota	SE¼ of SW¼																						
15																								
16	Frank J. Raty Sr. + Bernice A. Raty	NE¼ of SE¼				40	No	Yes	Yes	C														
17	N. C. Schenke	NW¼ of SE¼				40	No	Yes	No	L														
18	Harold Sr. + Ethel Dorothy + Ralph Dunn	SW¼ of SE¼				40	No	"	"	"														
19	Frank J. Raty Sr. + Bernice A. Raty	SE¼ of SE¼				40	Yes	No	No	T														
20																								
		(Col. 3 - CONT. NEXT PAGE)				341.98																		

Cass County, Minnesota, for Taxes for the Year 1961.

	Sold for Taxes	Valuations by School Districts as Equalized by Department of Taxation: District No. 2121 Rate 23 Mills (Dollars)	District No. 2121 Rate 23 Mills (Dollars)	District No. 2121 Rate 23 Mills (Dollars)	District No. 2121 Rate 23 Mills (Dollars)	District No. ___ Rate ___ Mills (Dollars)	District No. ___ Rate ___ Mills (Dollars)	Tax including State Homestead ___ Mills ($ cts.)	State Tax on Non-Homestead 9.12 Mills ($ cts.)	Special Taxes ($ cts.)	Special Taxes ($ cts.)	Total Taxes ($ cts.)
1		H 128						36.38				36.38
2												
3												
4		H 60						17.06				17.06
5												
6				H 131				39.86				39.86
7		90						25.58	82			26.40
8	SOLD FOR TAXES	291						77.04	2.48			79.52
9												
10												
11												
12												
13												
14												
15												
16				H 174 300				144.22	2.74			146.96
17		148						42.08	1.34			43.42
18		205						59.12	1.90			61.02
19				H 18				5.48				5.48
20												
		H 188 717 905		H 323 5.11 300 5.10 623 10.21				257.26 189.36 446.62	9.28			456.10

	Paid	When Paid (Month Day Year)	Number of Receipt	March Settlement 1962 ($ cts.)	June Settlement 1962 ($ cts.)	Penalty ($ cts.)	November Settlement 1962 ($ cts.)	Penalty ($ cts.)	Collections to First Monday in January 1963 ($ cts.)	Penalty ($ cts.)	Delinquent on First Monday in January 1963 ($ cts.)	Total Delinquent Tax and Penalty ($ cts.)	Remarks
1	1st HALF PAID	MAY 22 1962	12314		17.19						18.19	20.01	22045 16036
2													
3													
4	1st HALF PAID	MAY 22 1962	12314		8.53						8.53	9.38	16026
5													
6	PAID IN FULL	FEB 22 1962	7312	39.86									Y.A. 15854
7	PAID IN FULL 2nd Half Paid 1st Half Paid	MAY 9 1962 OCT 29 1962 MAY 31 1962	7154 17922 7378		26.40 39.76		39.76						1278 22048 11582
8													
9													
10													
11													
12													
13													
14													
15													
16	2nd HALF PAID 1st HALF PAID	OCT 31 1962 MAY 31 1962	18953 12165		73.48		73.48						22038 11447
17	PAID IN FULL 2nd HALF PAID	MAY 31 1962 OCT 31 1962	12567 18948		43.42								11587
18	1st HALF PAID 2nd HALF PAID	MAY 31 1962 OCT 31 1962	12566 18953		30.51		30.51						22047 11585
19	1st HALF PAID	MAY 31 1962	12565		2.74		[illegible]						1447
20													
				39.86	243.23		146.47				26.72		

Assessment Roll and Tax List of Real Property in the Town of Nokomis

Cass County, Minnesota, for Taxes for the Year 1961.

Form 1C-D. MILLER-DAVIS CO., MINNEAPOLIS.

* Indicate Type of Property: R-Residential, C-Commercial, I-Industrial, U-Utility, F-Farm, L-Lakeshore, T-Timber, M-Mineral

	IN WHOSE NAME ASSESSED	DESCRIPTION OF PROPERTY: SUBDIVISION	Sec. or Lot	Town or Block	Rng.	Number of Acres of Land (Acres 100ths)	No. School District	Indicate Value Assessed Yes or No	Agri. or Resi. Yes or No	Indicate Type of Property	TRUE AND FULL VALUATIONS: LAND Exclusive of Structures and Improvements	BUILDINGS not Given Structures	MACHINERY Permanently Attached to Real Estate	TOTAL True and Full Value	ASSESSED VALUATIONS: RURAL: Homestead Up to $4,000 20%	RURAL: Over $4,000 and Non-Homestead 33⅓%	ALL OTHER: Timber Land Class 3c 20%	ALL OTHER: Homestead Up to $4,000 25%	ALL OTHER: Over $4,000 and Non-Homestead 40%	ALL OTHER: MACHINERY Permanently Attached to Real Estate 33⅓%	ALL OTHER: Seasonal and Recreational Cabins 33⅓%	TOTAL ASSESSED VALUE	Total Assessed Value as Equalized by the Board of Review	FINAL EQUALIZED VALUE	REMARKS
			Dollars								Dollars	Dollars	Dollars	Dollars	Dollars	Dollars	Dollars	Dollars	Dollars	Dollars	Dollars	Dollars	Dollars	Dollars	
1		NE¼ NE¼	3	140	28		un																		
2	James E. + Mildred Mix	SOUTH 1/2 OF S½ NW¼ NE¼ LYING S. + W. OF HY. LESS S. 8 ACS.				1250		YES	NO	R															
3		SW¼ NE¼																							
4	Dorothy Hartman	ALL THAT PART OF GOVT LOT 3 & SW¼ OF NE¼ WHICH LIES E. OF S.B. HY. (LESS 20 ACS.)				58.77		NO	"	"															
5	Arthur J. + Cecilia L. Gramso (PRESENT ADD. - TACKNITT, MINNESOTA)	1/4 OF GOVT LOT 3 OF SW¼ OF NE¼ LYING BETWEEN SOUTH LINE & SEASONAL ROAD				53		YES	"	"															
6	" " "	3.9 ACS. OF SW¼ OF NE¼				3.90		YES	NO	L															
7	" " "	.56 AC. OF SW¼ OF NE¼				.56		YES	"	"															
8	" " "	100' X 468' IN SW¼ OF NE¼						YES	"	T															
9	William M. + Dorothy Morahan	1.6 ACS. OF SW¼ OF NE¼				1.60		NO	YES	R															
10																									
11		NE¼ OF SW¼																							
12		NW¼ OF SW¼																							
13		SW¼ OF SW¼																							
14		SE¼ OF SW¼																							
15																									
16		NE¼ OF SE¼																							
17		NW¼ OF SE¼																							
18		SW¼ OF SE¼																							
19		SE¼ OF SE¼																							
20																									
						7.76																			

	SOLD FOR TAXES	VALUATIONS BY SCHOOL DISTRICTS AS EQUALIZED BY DEPARTMENT OF TAXATION: District No. ___ Rate ___ Mills	District No. ___ Rate ___ Mills	District No. ___ Rate ___ Mills	District No. 2U Rate 31 Mills	District No. ___ Rate ___ Mills	District No. ___ Rate ___ Mills	Tax including State Homestead Mills	State Tax on Non-Homestead 9.21 Mills	SPECIAL TAXES	SPECIAL TAXES	TOTAL TAXES	PAID	WHEN PAID (Month Day Year)	Number of Receipt	March Settlement 1962	June Settlement 1962	Penalty	November Settlement 1962	Penalty	Collections to First Monday in January 1963	Penalty	Delinquent on First Monday in January 1963	Total Delinquent Tax and Penalty	REMARKS
		Dollars	Dollars	Dollars	Dollars	Dollars	Dollars	$ cts.	$ cts.	$ cts.	$ cts.	$ cts.				$ cts.	$ cts.	$ cts.	$ cts.	$ cts.	$ cts.	$ cts.	$ cts.	$ cts.	
1																									
2	SOLD FOR TAXES				H 314			4554				9554										95.54			19.126
3																									
4					194			5402	1.76			6078	2nd HALF PAID	OCT 31 1962	18307		30.39		30.39					22.035	1470
5													2nd HALF PAID	OCT 31 1962	15664										1469
													1st HALF PAID	MAY 31 1962											
													2nd HALF PAID	OCT 31 1962											
6					H 3			72				72	1st HALF PAID	MAY 31 1962											
													2nd HALF PAID	OCT 31 1962											
7					H 221			6724				6724	1st HALF PAID	MAY 31 1962	15611		35.90		35.90					22.037	
													2nd HALF PAID	OCT 31 1962											
8					H 6			182				182	1st HALF PAID	MAY 31 1962	18427										
													2nd HALF PAID	OCT 31 1962											
													1st HALF PAID	MAY 31 1962											
													2nd HALF PAID	OCT 31 1962											
9		153						4350	1.40			4490	1st HALF PAID	MAY 31 1962	18143		22.45		22.45					11.586	
													2nd HALF PAID	OCT 31 1962	18352										
10																									
11																									
12																									
13																									
14																									
15																									
16					X 550	H 250		4350																	
17					194	347		226.36	3.16			27302					88.74		88.74						
18		153			744	897		269.86														95.54			
19																									
20																									

Assessment Roll and Tax List of Real Property in the Town of Nebedo, Cass County, Minnesota, for Taxes for the Year 1961.

Form 5CD—MILLER-DAVIS CO.—MINNEAPOLIS

* Indicate Type of Property: R-Residential, C-Commercial, I-Industrial, U-Utility, F-Farm, L-Lakeshore, T-Timber, M-Mineral

	In Whose Name Assessed		Description of Property: Subdivision	Sec. or Lot	Town. or Block	Rng.	Number of Acres of Land (Acres 100ths)	No. School District	Indicate Homestead Yes or No	Age of Resident Yes or No	* Indicate Type of Property	True and Full Valuations: Land Exclusive of Structures and Improvements (Dollars)	Buildings and Other Structures (Dollars)	Machinery Permanently Attached to Real Estate (Dollars)	Total True and Full Value (Dollars)	Assessed Valuations: Rural: Homestead Up to $1,000 20% (Dollars)	Rural: Over $1,000 and Non-Homestead 33⅓% (Dollars)	All Other: Timber Land Class 3c 20% (Dollars)	All Other: Homestead Up to $4,000 25% (Dollars)	All Other: Over $4,000 and Non-Homestead 40% (Dollars)	All Other: Machinery Permanently Attached to Real Estate 33⅓% (Dollars)	All Other: Seasonal and Recreational Cabins 33⅓% (Dollars)	Total Assessed Value (Dollars)	Total Assessed Value as Equalized by the Board of Review (Dollars)	Final Equalized Value (Dollars)
	State of Minnesota	1	GOV'T LOT 1 ~~NE¼ NE¼~~	4	140	28		NH																	
	Edward + Ruth Slezak	2	GOV'T LOT 2 LESS N. 820' ~~NW¼ NE¼~~ EX W. 820'				39.73		Yes	Yes	R														
	" " "	3	SW¼ of NE¼				40		Yes	"	T														
	State of Minnesota	4	SE¼ of NE¼																						
		5																							
	Edward + Ruth Slezak	6	GOV'T LOT 3 LESS N. 660' ~~NW¼ NW¼~~				40.25		Yes	Yes	T														
	Longville Timber Co.	7	GOV'T LOT 4				40.57		No	"	"														
	Thomas + Ruth E. Lyons	8	SW¼ of NW¼				40		No	No	"														
	Edward + Ruth Slezak	9	SE¼ of NW¼				40		Yes	"	"														
	Edward C. + Jeanette R. Wood	10	N. 660' of GOV'T LOT 3						Yes	"	R														
	State of Minnesota	11	NE¼ of SW¼																						
	Thomas + Ruth E. Lyons	12	NW¼ of SW¼				40		No	No	T														
	State of Minnesota	13	SW¼ of SW¼																						
		14	SE¼ of SW¼																						
	Milbur L. + Edna Hare	15	N. 820' of W. 820' of GOV'T LOT 2																						
	State of Minnesota	16	NE¼ of SE¼																						
		17	NW¼ of SE¼																						
		18	SW¼ of SE¼																						
		19	SE¼ of SE¼																						
		20					280.75																		

Valuations by School Districts as Equalized by Department of Taxation

	Sold for Taxes (Dollars)	District No. Rate Mills (Dollars)	District No. Rate Mills (Dollars)	District No. Rate Mills (Dollars)	District No. Rate Mills (Dollars)	District No. Rate Mills (Dollars)	Tax Including State Homestead Mills ($ cts.)	State Tax on Non-Homestead Mills ($ cts.)	Special Taxes ($ cts.)	Special Taxes ($ cts.)	Total Taxes ($ cts.)
1											
2		4 378					107.46				107.46
3		4 54					15.36				15.36
4											
5											
6		4 27					7.68				7.68
7		90					25.58	82			26.40
8	Sold for Taxes			90			27.38	82			28.20
9				4 54			16.44				16.44
10	Sold for Taxes			4 411			125.06				125.06
11											
12	Sold for Taxes			90			27.38	82			28.20
13											
14											
15											
16											
17											
18											
19											
20		4 459	4 465 = 92.1				1560.8				
		90	80	90			136.26	2.46			1354.80
		549	645	1194			3254				

	Paid	When Paid (Month Day Year)	Number of Receipt	March Settlement 1962 ($ cts.)	June Settlement 1962 ($ cts.)	Penalty ($ cts.)	November Settlement 1962 ($ cts.)	Penalty ($ cts.)	Collections to First Monday in January 1963 ($ cts.)	Penalty ($ cts.)	Delinquent on First Monday in January 1963 ($ cts.)	Total Delinquent Tax and Penalty ($ cts.)	Remarks
1													
2	Balance Paid	AUG 1 0 1961	16520				9.68						11448
	Cur. Cas.	MAY 1 7 1962	12034		97.78			.24					"
3	PAID IN FULL	AUG 1 0 1961	16520				15.36	.39					
4													
5													
6	PAID IN FULL	AUG 1 0 1961	16520				7.68	.19					11448
7	PAID IN FULL	MAY 2 3 1962	12216		26.40								11472
8											28.20		Last pd 1958
9	PAID IN FULL	AUG 1 0 1961	16540				16.44	.41					11448
10	Part Paid [redacted]	[redacted]	16311				62.23				62.83	6.11	19104
11													
12											28.20		Last pd 1955
13													
14													
15													
16													
17													
18													
19													
20													
				124.12			1113.39				1192.3		

Assessment Roll and Tax List of Real Property in the Town of Naples, Cass County, Minnesota, for Taxes for the Year 1961.

Form ACD—MILLER-DAVIS CO., MINNEAPOLIS

* Indicate Type of Property: R-Residential, C-Commercial, I-Industrial, U-Utility, F-Farm, L-Lakeshore, T-Timber, M-Mineral

	In Whose Name Assessed		Description of Property: Subdivision	Sec. or Lot	Town. or Block	Rng.	Number of Acres of Land (Acres / 100ths)	No. School District	Indicate Homestead Yes No	Agri. or Seas. Recr. Yes No	* Indicate Type of Property	True and Full Valuations: Land Exclusive of Buildings and Improvements	Buildings and Other Structures	Machinery Permanently Attached to Real Estate	Total True and Full Value	Assessed Valuations: Rural: Homestead Up to $1,000 20%	Rural: Over $1,000 and Non-Homestead 33⅓%	All Other: Timber Land Class 2c 20%	All Other: Homestead Up to $1,000 25%	All Other: Over $1,000 and Non-Homestead 40%	All Other: Machinery Permanently Attached to Real Estate 33⅓%	All Other: Seasonal and Recreational Cabins 33⅓%	Total Assessed Value	Total Assessed Value as Equalized by the Board of Review	Final Equalized Value
							Acres					Dollars	Dollars	Dollars	Dollars	Dollars	Dollars	Dollars	Dollars	Dollars	Dollars	Dollars	Dollars	Dollars	Dollars
1	Ralph + Selma Manders	1	GOVT LOT 4	5	140	28	41.7		NO	NO	YES	T													
2	George R + Stella Luby	2	GOVT LOT 3				35.72		NO	"	L														
3	Ralph + Selma Manders	3	~~SW NW NE~~ GOVT LOT 5 ~~SE NW NE~~				49.85		NO	NO	T														
4	Tommy A. and Lillian M. Larson																								
5																									
6	Henry C + Irene L. Brunotte	6	~~GOVT LOT 2~~				46.87		NO YES	NO	C														
7			~~GOVT LOT 1~~																						
8	Wilber C + Bernice E. Thatcher	8	GOVT LOT 9				32		NO	YES	T														
9			SE NW NW																						
10	Phillip R + Gerald C. Dionne	10	N½ of NE¼ of SE¼				20		NO	"	L														
11	Glenmar Lodge, Inc.		GOVT LOT 7				53.25		NO	YES	T														
12	Wilber C + Bernice E. Thatcher	12	GOVT LOT 8						NO	"	"														
13	Glenmar Lodge, Inc.	13	SW NW NW + PATTED "STUART BLACK" LESS 6.82 ACS				33.18		NO	"	"														
14			SE NW NW																						
15	Thomas H. Conners	15	10' DOCKAGE of NE¼ of SE¼						NO	"	"														
16	D. H + Geraldine E. Scott	16	S½ of N½ NW NW LESS 10' DOCKAGE				20		NO	YES	L														
17	Ralph A. Manders + Willis H. Manders	17	~~GOVT LOT 10~~ LESS SOLD				87		NO	NO	R														
18	Glenmar Lodge, Inc.	18	SW NW SW				40		NO	YES	T														
19	Thomas H. + Irene L. Conners	19	SE NW SW				40		NO	"	~~T~~														
20	Glenmar Lodge, Inc.	20	PART of GOVT LOT 6																						
							442.54																		

Valuations by School Districts as Equalized by Department of Taxation

	Sold for Taxes	District No. 2 Rate 29 Mills	District No. 2 Rate 29 Mills	District No. 2 Rate 29 Mills	District No. 2 Rate 29 Mills	District No. Rate Mills	District No. Rate Mills	District No. Rate Mills	Tax Including State Homestead Mills	State Tax on Non-Homestead 9.1 Mills	Special Taxes	Special Taxes	Total Taxes	Paid	When Paid Month Day Year	Number of Receipt	March Settlement 1962	June Settlement 1962	Penalty	November Settlement 1963	Penalty	Collections to First Monday in January 1963	Penalty	Delinquent on First Monday in January 1963	Penalty	Total Delinquent Tax and Penalty	Remarks
	Dollars	Dollars	Dollars	Dollars	Dollars	Dollars	Dollars	Dollars	$ cts.	$ cts.	$ cts.	$ cts.	$ cts.					$ cts.	$ cts.	$ cts.	$ cts.	$ cts.	$ cts.	$ cts.	$ cts.	$ cts.	
1		90							2558	82			2640	1	2nd HALF PAID OCT 3 1 1962	1770		13 20		13 20							22050 11596
															1ST HALF PAID MAY 2 3 1962	1271											
2		569							16174	518			16692	2	2nd HALF PAID OCT 3 1 1962	1840		83 46		82 46							22098 11596
															1st HALF PAID MAY 3 1 1962	1875		50 14									
															PAID IN FULL MAY 2 3 1962	1375											
3				160					4868	146			5014														19142
4																											
5																											
6							~ 176 330		15396	300			15696	6	PAID IN FULL MAY 2 4 1962	1136		156 96									11472
7																											
8	OLD FOR TAXES	128							3638	116			3754	8	PAID IN FULL MAY 4 1962	7111		37 54									* 274
9														9	2nd HALF PAID 1962												
10	OLD FOR TAXES	318							9040	290			9330	10	1ST HALF PAID APR 2 6 1962	8009		466 65		466 65							17115
11		130							3696	118			3814	11	PAID IN FULL MAY 7 1962	8372		38 14									11449
12	OLD FOR TAXES	160							4548	146			4694	12	PAID IN FULL MAY 3 1962	7111		46 94									11594
13		90							2558	82			2640	13	PAID IN FULL MAY 3 1962	8372		26 40									11449
14														14													
15		17							484	16			500	15	2nd HALF PAID OCT 3 1 1962	1829				250							22 47 11588
															1st HALF PAID MAY 3 1 1962	1286											
16		300							8528	274			8802	16	PAID IN FULL MAY 9 1962	7134		88 02									11588
															Part Paid MAY 7 1962	8371		50 00									Mar. 1962 Balance Due 38 02
17				196					5164	178			6142		Balance Paid MAY 8 1962	8373		61 42									
															PAID IN FULL MAY 3 1962	8372		26 40									
18		90							2558	82			2640	18	2nd HALF PAID OCT 3 1 1962												11449
19		220							6254	200			6454	19	1st HALF PAID MAY 3 1 1962	1286		82 27		322 7							11588
20														20													11449
		2112		~ 176 196	686 2798	8 6 2798			60036	2548			88812					710 24		1780 61							
									26228																		
									36264																		

Knowlton Beach Page 5 | Mahogany Springs Page 5 | Manders Lake Page 5 | Manders Beach Page 5 | Manders Shack Page 5

Assessment Roll and Tax List of Real Property in the Town of Nakute, Cass County, Minnesota, for Taxes for the Year 1961.

FORM 5CD — MILLS-DOWS CO., MINNEAPOLIS

* Indicate Type of Property: R-Residential, C-Commercial, I-Industrial, U-Utility, F-Farm, L-Lakeshore, T-Timber, M-Mineral

	IN WHOSE NAME ASSESSED	DESCRIPTION OF PROPERTY: Subdivision	Sec. or Lot	Town or Block	Rng.	Number of Acres of Land (Acres 100ths)	No. Related Parcels	Institutional Property Yes or No	Agricultural Property Yes or No	Indicate Type of Property*	TRUE AND FULL VALUATIONS: LAND Exclusive of Structures and Improvements (Dollars)	BUILDINGS and Other Structures (Dollars)	MACHINERY Permanently Attached to Real Estate (Dollars)	TOTAL True and Full Value (Dollars)	ASSESSED VALUATIONS: RURAL: Homestead Up to $4,000 20% (Dollars)	RURAL: Over $4,000 and Non-Homestead 33⅓% (Dollars)	ALL OTHER: Timber Land Class 3a 20% (Dollars)	ALL OTHER: Homestead Up to $4,000 25% (Dollars)	ALL OTHER: Over $4,000 and Non-Homestead 40% (Dollars)	ALL OTHER: Machinery Permanently Attached to Real Estate 33⅓% (Dollars)	ALL OTHER: Seasonal and Recreational Cabins 33⅓% (Dollars)	TOTAL ASSESSED VALUE (Dollars)	Total Assessed Value as Equalized by the Board of Review (Dollars)	FINAL EQUALIZED VALUE (Dollars)
1		NE¼SW¼				E 140 2B		Un																
2		NW¼SE¼																						
3	Fred L. + Mary A. Rynda	GOVT LOT 3 SW¼SE¼				27.75		NO	NO	T														
4	Alfred E. + Fern G. Schafle	GOVT LOT 2 SE¼SE¼				17.75		NO	"	"														
5	C. Harold + Agatha E. Swanson	1.02 AC. IN SE CORNER GOVT LOT 10				1.02		NO	Yes	L														
6	Raymond D. + Elsie G. Brise	NE¼SW¼ GOVT LOT 10				29.25		NO	"	"														
7		NW¼SW¼ GOVT LOT 10 LESS 1.02 AC. IN SE. COR.																						
8	Rambert H. Hauleup	GOVT LOT 9 SW¼SW¼				36.80		NO	NO	T														
9	Benj. L. + Luther Hugh	GOVT LOT 8 SW¼SW¼				7.50		NO	"	L														
10																								
11	Henry A. Rose	GOVT LOT 7				33.75		NO	Yes	T														
12	" "	NW¼SW¼				37.50		NO	"	"														
13		SW¼SW¼ GOVT LOT 6																						
14		SE¼SW¼																						
15	George L. + Margaret C. Cook	APPROX. 16.62 AC. OF GOVT LOT 4				15.76		NO	"	L														
16	Milton C. + Bernice E. Hatcher	NE¼NE¼				40		NO	Yes	T														
17		NW¼NE¼																						
18	" " "	GOVT LOT 5 SW¼SE¼				19.25		NO	"	R														
19		GOVT LOT 4 SE¼SE¼ LESS SOLD + PLATTED INSTLMENTS 1.88 ACRES																						
20	Glenmar Lodge, Inc.	PARCEL OF GOVT LOT 4				19.70		NO	"	L														
						325.67																		

	SOLD FOR TAXES	VALUATIONS BY SCHOOL DISTRICTS AS EQUALIZED BY DEPARTMENT OF TAXATION: District No. / Rate / Mills (Dollars)	District No. / Rate / Mills (Dollars)	District No. / Rate / Mills (Dollars)	District No. 1021 / Rate 27 / 10 Mills (Dollars)	District No. / Rate / Mills (Dollars)	Districts No. / Rate / Mills (Dollars)	Tax Including State Homestead Mills ($ cts.)	State Tax on Non-Homestead 91 Mills ($ cts.)	SPECIAL TAXES ($ cts.)	SPECIAL TAXES ($ cts.)	TOTAL TAXES ($ cts.)		PAID	WHEN PAID (Month Day Year)	Number of Receipt	March Settlement 1962 ($ cts.)	June Settlement 1962 ($ cts.)	Penalty ($ cts.)	November Settlement 1962 ($ cts.)	Penalty ($ cts.)	Collections to First Monday in January 1963 ($ cts.)	Penalty ($ cts.)	Delinquent on First Monday in January 1963 ($ cts.)	Total Delinquent Tax and Penalty ($ cts.)	REMARKS
1													1													
2													2													
3					130			39.56	1.18			40.74	3	PAID IN FULL	APR 25 1962	6906		40.74								11434
4					80			24.34	.72			25.06	4	PAID IN FULL	MAY 23 1962	12271		25.06								11475
5		303						86.14	2.76			88.90	5	PAID IN FULL	MAY 31 1962	9391		88.90								11592
6		449						127.64	4.10			131.74	6	2nd HALF PAID 1st HALF PAID	MAY 31 1962	13931 12394		65.87		65.87					22058	11673
7													7													
8					100			30.42	.92			31.34	8	2nd HALF PAID 1st HALF PAID	OCT 25 1962 MAY 31 1962	14408 16702		15.67		15.67					22039	11473
9					180			54.76	1.64			56.40	9	PAID IN FULL	MAY 9 1962	7127		56.40								11422
10													10													
11		140						39.80	1.28			41.08	11	2nd HALF PAID 1st HALF PAID	OCT 31 1962 MAY 2 1962	14180 10947		20.54		54.28					22057	11576
12		230						65.38	2.10			67.48	12	2nd HALF PAID 1st HALF PAID	OCT 31 1962 MAY 2 1962											
13													13													
14													14													
15		1411						401.10	12.86			413.96	15	PAID IN FULL	MAY 14 1962	10994		413.96								11597
16	OLD FOR TAXES	90						25.58	.82			26.40	16	PAID IN FULL	MAY 9 1962	7111		26.40								11574
17													17													
18	OLD FOR TAXES	955						271.48	8.70			280.18	18	PAID IN FULL	MAY 9 1962	7111		280.18								11594
19													19													
20		1714						487.24 150.36 147.03 765.44	15.64 4.72 5.27			502.88 154.08 152.30 1706.16	20	PAID IN FULL	MAY 9 1962	7112		502.88								11595
		5282			690	5287												1578.34		13582						

Assessment Roll and Tax List of Real Property in the Town of Wabedo, Cass County, Minnesota, for Taxes for the Year 1961.

Form 5LD - MILLER-DAVIS CO., MINNEAPOLIS

* Indicate Type of Property: R-Residential, C-Commercial, I-Industrial, U-Utility, F-Farm, L-Lakeshore, T-Timber, M-Mineral

In Whose Name Assessed	Description of Property: Subdivision	Sec. or Lot	Town or Block	Rng.	Number of Acres of Land (Acres 100ths)	No. School District	Individual Assessment Yes or No	Agricultural Use Yes or No	Indicate Type of Property*	True and Full Valuations: Land Exclusive of Structures and Improvements (Dollars)	Buildings and Other Structures (Dollars)	Machinery Permanently Attached to Real Estate (Dollars)	Total True and Full Value (Dollars)	Assessed Valuations, Rural: Homestead Up to $4,000 20% (Dollars)	Rural: Over $4,000 and Non-Homestead 33⅓% (Dollars)	All Other: Timber Land Class 2c 20% (Dollars)	All Other: Homestead Up to $4,000 25% (Dollars)	All Other: Over $4,000 and Non-Homestead 40% (Dollars)	All Other: Machinery Permanently Attached to Real Estate 33⅓% (Dollars)	All Other: Seasonal and Recreational Cabins 33⅓% (Dollars)	Total Assessed Value as Equalized by the Board of Review (Dollars)	Final (Equalized) Value (Dollars)
	1 GOV'T LOT 3 LESS SOLD N																					
Leonard E. & Marjorie Carlson, ½ int.	1 PLATTED "STUART'S BEACH"	7	144	28		Un																
R. E. Hileman, ½ int.	2 ~~N W ¼ of N E ¼~~ GOV'T LOT 1				12.90		NO	YES	T													
	3 S W ¼ of N E ¼																					
	4 S E ¼ of N E ¼																					
Glenmere Lodge, Inc.	5 PART OF GOV'T LOT 3				.50		NO	"	"													
	6 N E ¼ of N W ¼																					
	7 N W ¼ of N W ¼																					
	8 S W ¼ of N W ¼																					
	9 S E ¼ of N W ¼																					
	10																					
	11 N E ¼ of S W ¼																					
	12 N W ¼ of S W ¼																					
	13 S W ¼ of S W ¼																					
	14 S E ¼ of S W ¼																					
	15																					
Alexander E. & Gertrude A. Wolfe	16 N E ¼ of S E ¼ GOV'T LOT 2 (ISLAND)				1.90		NO	YES	L													
	17 N W ¼ of S E ¼																					
	18 S W ¼ of S E ¼																					
	19 S E ¼ of S E ¼																					
	20																					
					32.60																	

Valuations by School Districts as Equalized by Department of Taxation

Sold For Taxes	District No. ___ Rate ___ Mills (Dollars)	District No. 2 Rate 21 Mills (Dollars)	District No. ___ Rate ___ Mills (Dollars)	District No. ___ Rate ___ Mills (Dollars)	District No. ___ Rate ___ Mills (Dollars)	District No. ___ Rate ___ Mills (Dollars)	Tax Including State Homestead Mills ($ cts.)	State Tax on Non-Homestead 9.13 Mills ($ cts.)	Special Taxes ($ cts.)	Special Taxes ($ cts.)	Total Taxes ($ cts.)	Paid	When Paid (Month Day Year)	Number of Receipt	March Settlement 1962 ($ cts.)	June Settlement 1962 ($ cts.)	Penalty	November Settlement 1962 ($ cts.)	Penalty	Collections to First Monday in January 1963 ($ cts.)	Penalty	Delinquent on First Monday in January 1963 ($ cts.)	Total Delinquent Tax and Penalty ($ cts.)	Remarks
1																								
2		65					1848	60			1908	PAID IN FULL	MAY 9 1962	7119		1908								11600
3																								
4																								
5		50					1422	46			1468	PAID IN FULL	MAY 9 1962	7112		1468								11575
6																								
7																								
8																								
9																								
10																								
11																								
12																								
13																								
14																								
15																								
16		316					8782	288			9270	2nd HALF PAID 1st HALF PAID	OCT 31 1962 MAY 7 1962	21718 7097		4635		4635					22056	58
17																								
18																								
19																								
20																								
		431					12252	394			12646					8011		4635						

Kortright Beach Plat
Wabedo Springs
Stuart's Beach
Alander's Lot 1a.
Alander's Beach Chapman
Stuart's Johnson
Alander's Muskie

Assessment Roll and Tax List of Real Property in the Town of Nahma, Cass County, Minnesota, for Taxes for the Year 1961.

FORM 5C1 — MILLER-DAVIS CO., MINNEAPOLIS

* Indicate Type of Property: R-Residential, C-Commercial, I-Industrial, U-Utility, F-Farm, L-Lakeshore, T-Timber, M-Mineral

	In Whose Name Assessed		Description of Property: Subdivision	Sec. or Lot	Town or Block	Rng.	Number of Acres of Land (Acres 300 lbs)	No. School District	Indicate Homestead Yes or No	Age of Story Yes or No	* Indicate Type of Property	True and Full Valuations: Land Exclusive of Structures and Improvements (Dollars)	Buildings and Other Structures (Dollars)	Machinery Permanently Attached to Real Estate (Dollars)	Total True and Full Value (Dollars)	Assessed Valuations: Rural: Homestead Up to $1,000 20% (Dollars)	Rural: Over $1,000 and Non-Homestead 33⅓% (Dollars)	All Other: Timber Land Class 3a 20% (Dollars)	All Other: Homestead Up to $4,000 25% (Dollars)	All Other: Over $4,000 and Non-Homestead 40% (Dollars)	All Other: Machinery Permanently Attached to Real Estate 33⅓% (Dollars)	All Other: Seasonal and Recreational Cabins 33⅓% (Dollars)	Total Assessed Value (Dollars)	Total Assessed Value as Equalized by the Board of Review (Dollars)	Final Equalized Value (Dollars)
	State of Minnesota	1	NE¼ of NE¼	8	140	28		Un																	
	State of Minnesota	2	NW¼ of NE¼																						
	State of Minnesota	3	SW¼ of NE¼																						
	State of Minnesota	4	SE¼ of NE¼																						
	John H. & Grace Elk	5	N. 100' of N½ of GOV'T LOT 4				3.80		Yes	No	L														
	Glenmar Lodge, Inc.	6	NE¼ of NW¼ GOV'T LOT 1 LESS B-31 PLATTED				4.0		No	No	T														
	" " "	7	NW¼ of NW¼ INSTRUCTS BEACH				17.74		No	"	C														
	James & Lillian Clark Foundation Trust Stuart Foundation ½ int.	8	NW¼ of NW¼ GOV'T LOT 2				41.75		No	"	"														
		9	SW¼ of NW¼																						
	Bertha D. Elk	10	N. 100' of S. 200' of GOV'T LOT 3				2		No	No	R														
		11	NE¼ of SW¼																						
		12	NW¼ of SW¼																						
	Mildred & Sylvia A. Thorson James & Lillian Clark Foundation Trust Stuart Foundation ½ int.	13	265' x 600' x 1100' x 1125' x 1320' of GOV'T LOT 3				11.50		No	No	C														
		14	SE¼ of SW¼																						
		15	W. 250' of GOV'T LOT 3				3.5		No	No	L														
	State of Minnesota	16	NE¼ of SE¼																						
	H. J. Thorson	17	GOV'T LOT 3 LESS 15.60 ACS. NW¼ of SE¼				42.20		No	Yes	T														
	Mildred & Sylvia A. Thorson	18	S½ of GOV'T LOT 4 SW¼ of SE¼				29.125		No	No	"														
	James A. Elk	19	N½ of GOV'T LOT 4 LESS N. 100' SE¼ of SE¼				23.325		Yes	Yes	T & L														
	Bertha Elk	20	S. 100' of GOV'T LOT 3				1.75		Yes	No	"												H 276		
							194.44																		

Cass County, Minnesota, for Taxes for the Year 1961.

	Sold for Taxes	Valuations by School Districts as Equalized by Department of Taxation: District No. 2 Rate 21 Mills (Dollars)	District No. 2 Rate 21 Mills (Dollars)	District No. 2 Rate 21 Mills (Dollars)	District No. 2 Rate 21 Mills (Dollars)	District No. Rate Mills (Dollars)	District No. Rate Mills (Dollars)	Tax Including State Homestead Mills ($ cts.)	State Tax on Non-Homestead 4½ Mills ($ cts.)	Special Taxes ($ cts.)	Special Taxes ($ cts.)	Total Taxes ($ cts.)	Paid	When Paid (Month Day Year)	Number of Receipt	March Settlement 1962 ($ cts.)	June Settlement 1962 ($ cts.)	Penalty ($ cts.)	November Settlement 1962 ($ cts.)	Penalty ($ cts.)	Collections to First Monday in January 1963 ($ cts.)	Penalty ($ cts.)	Delinquent on First Monday in January 1963 ($ cts.)	Total Delinquent Tax and Penalty ($ cts.)	Remarks
1																									
2																									
3																									
4																									
5				H 222				67.54				67.54	PAID IN FULL	MAY 31 1962	12893		67.54								
6				90				27.38	8.2			28.20	PAID IN FULL	MAY 31 1962	8572		28.20								
7				90				27.38	8.2			28.20	PAID IN FULL	MAY 31 1962			28.20								
8				1130				343.82	10.30			354.12	PAID IN FULL	MAY 9 1962	7113		354.12								
9																									
10				30				9.12	.28			9.40	PAID IN FULL	MAY 17 1962	4994		9.40								
11																									
12													2nd HALF PAID	OCT 6 1961	15315										
13				1243				378.20	11.34			389.54	1st HALF PAID	MAY 14 1962	10884		194.77		19.47					23.33	
14																									
15				40				12.18	.36			12.54	PAID IN FULL	MAY 8 1962	7113		12.54								
16																									
17		24						23.88	.76			24.64	PAID IN FULL	MAY 10 1962	7171		24.64								
18				130				39.56	1.18			40.74	PAID IN FULL	MAY 8 1962	7107		40.74								
19				H 276				83.98				83.98	PAID IN FULL	APR 18 1962	6715		83.98								
20				H 252				76.68				76.68	PAID IN FULL	MAY 17 1962	4819		76.68								
				H 950 : 75				23.88																	
		24		275 3 : 2237				1065.84	23.86			1115.58					920.31		194.77						
				3 : 3387																					
				(8.50)				1089.72																	

Assessment Roll and Tax List of Real Property in the Town of Sabeto, Cass County, Minnesota, for Taxes for the Year 1961.

FORM SCED-MILLER-DAVIDSON-MINNEAPOLIS

* Indicate Type of Property: R-Residential, C-Commercial, I-Industrial, U-Utility, F-Farm, L-Lakeshore, T-Timber, M-Mineral

	IN WHOSE NAME ASSESSED	DESCRIPTION OF PROPERTY: Subdivision	Sec. or Lot	Town. or Block	Rng.	Number of Acres of Land (Acres 100ths)	No. School District	Indicate Homestead Yes or No	Agricultural Homestead Yes or No	Indicate Type of Property	TRUE AND FULL VALUATIONS: LAND Exclusive of Structures and Improvements (Dollars)	BUILDINGS and Other Structures (Dollars)	MACHINERY Permanently Attached to Real Estate (Dollars)	TOTAL True and Full Value (Dollars)	ASSESSED VALUATIONS: RURAL: Homestead Up to $4,000 20% (Dollars)	RURAL: Over $4,000 and Non-Homestead 33⅓% (Dollars)	ALL OTHER: Timber Land Class 3a 20% (Dollars)	ALL OTHER: Homestead Up to $4,000 25% (Dollars)	ALL OTHER: Over $4,000 and Non-Homestead 40% (Dollars)	ALL OTHER: MACHINERY Permanently Attached to Real Estate 33⅓% (Dollars)	ALL OTHER: Seasonal and Recreational Cabins 33⅓% (Dollars)	TOTAL ASSESSED VALUE (Dollars)	Total Assessed Value as Equalized by the Board of Review (Dollars)	FINAL EQUALIZED VALUE (Dollars)
1	L. M. + Marie Robinson	NE¼ of NE¼	9	140	28	40	Un	Yes	No	R														
2	L. E. + Linda Day	NW¼ of NE¼				40		Yes	No	C														
3	The Board of North Central Area Council of	SW¼ of NE¼																						
4	Evangelical Council of Young Men Christian Association	SE¼ of NE¼																						
5																								
6	" " " " "	NE¼ of NW¼																						
7	Northern Pacific Railway Company	NW¼ of NW¼				40		No	No	T														
8	Communication Co.	SW¼ of NW¼				40		No	"	"														
9	The Board of North Central Area Council of																							
10	Evangelical Council of Young Men Christian Association	SE¼ of NW¼																						
11	" " " " "	NE¼ of SW¼																						
12	" " " " "	NW¼ of SW¼																						
13	" " " " "	SW¼ of SW¼																						
14	" " " " "	SE¼ of SW¼																						
15																								
16	" " " " "	NE¼ of SE¼																						
17	" " " " "	NW¼ of SE¼																						
18	" " " " "	SW¼ of SE¼																						
19	" " " " "	SE¼ of SE¼																						
20						160																		

SOLD FOR TAXES	VALUATIONS BY SCHOOL DISTRICTS AS EQUALIZED BY DEPARTMENT OF TAXATION: District No. Rate ___ Mills	District No. Rate ___ Mills	District No. Rate ___ Mills	District No. Rate ___ Mills	District No. Rate ___ Mills	District No. Rate ___ Mills	Tax including State Homestead ___ Mills	State Tax on Non-Homestead 9.1 Mills	SPECIAL TAXES	SPECIAL TAXES	TOTAL TAXES	PAID	WHEN PAID (Month Day Year)	Number of Receipt	March Settlement 1962	June Settlement 1962	Penalty	November Settlement 1962	Penalty	Collections to First Monday in January 1963	Penalty	Delinquent on First Monday in January 1963	Penalty	Total Delinquent Tax and Penalty	REMARKS
	Dollars	Dollars	Dollars	Dollars	Dollars	Dollars	$ cts.	$ cts.	$ cts.	$ cts.	$ cts.				$ cts.	$ cts.	$ cts.	$ cts.	$ cts.	$ cts.	$ cts.	$ cts.	$ cts.	$ cts.	
1				H 222			6754				6754	PAID IN FULL	MAY 31 1962	12842		6754									1 0052
2				H 168			5112				5112	PAID IN FULL	MAY 8 1962	12086		5 12									12116
3																									
4																									
5																									
6																									
7				90			2738	82			2820	PAID IN FULL	MAY 31 1962	11950		56 40									13 39
8				90			2738	82			2820	PAID IN FULL	MAY 31 1962												
9																									
10																									
11																									
12																									
13																									
14																									
15																									
16																									
17																									
18																									
19																									
20				H 390 180 57			17342	164			17506					175 06									

Forestville Beach | Sabeto Pass | Sabeto Springs | Sabeto Falls | Meador's Landing | Sabeto Chapman | Spruce Spoon | Meador's Quick

Assessment Roll and Tax List of Real Property in the Town of Nebeck

Cass County, Minnesota, for Taxes for the Year 1961.

* Indicate Type of Property: R-Residential, C-Commercial, I-Industrial, U-Utility, F-Farm, L-Lakeshore, T-Timber, M-Mineral

Form 5(C) Gillespie Co., Minneapolis

	In Whose Name Assessed	Description of Property: Subdivision	Sec. or Lot	Town. or Block	Rng.	Number of Acres of Land (Acres 100ths)	No. School District	Indicate Homestead Yes or No	Agri. or Seas. Rec. Yes or No	Indicate Type of Property	True and Full Valuations: Land Exclusive of Structures and Improvements (Dollars)	Buildings and Other Structures (Dollars)	Machinery Permanently Attached to Real Estate (Dollars)	Total True and Full Value (Dollars)	Assessed Valuations: Rural: Homestead Up to $8,000 20% (Dollars)	Rural: Over $8,000 and Non-Homestead 33⅓% (Dollars)	All Other: Timber Land Class 3c 20% (Dollars)	All Other: Homestead Up to $8,000 25% (Dollars)	All Other: Over $8,000 and Non-Homestead 40% (Dollars)	All Other: Permanently Attached to Real Estate 33⅓% (Dollars)	All Other: Seasonal and Recreational Cabins 33⅓% (Dollars)	Total Assessed Value (Dollars)	Total Assessed Value as Equalized by the Board of Review (Dollars)	Final Equalized Value (Dollars)
1	The Board of North Central Area Council / Cultural Council of Spring Park Christian Church Trustees	NE¼ of NE¼				10 14028		Un																
2	" " " "	NW¼ of NE¼																						
3	" " " "	SW¼ of NE¼																						
4	" " " "	SE¼ of NE¼																						
5																								
6	" " " "	NE¼ of NW¼																						
7	" " " "	NW¼ of NW¼																						
8	" " " "	SW¼ of NW¼																						
9	" " " "	SE¼ of NW¼																						
10																								
11	" " " "	NE¼ of SW¼																						
12	" " " "	NW¼ of SW¼																						
13	" " " "	SW¼ of SW¼																						
14	" " " "	SE¼ of SW¼																						
15																								
16	" " " "	~~NE¼ of SE¼~~ GOV'T LOT 1																						
17	" " " "	~~NW¼ of SE¼~~ GOV'T LOT 2																						
18	" " " "	~~SW¼ of SE¼~~																						
19	" " " "	SE¼ of SE¼																						
20																								

	Sold for Taxes	Valuations by School Districts as Equalized by Department of Taxation: District No. ___ Rate ___ Mills (Dollars)	District No. ___ Rate ___ Mills (Dollars)	District No. ___ Rate ___ Mills (Dollars)	District No. ___ Rate ___ Mills (Dollars)	District No. ___ Rate ___ Mills (Dollars)	District No. ___ Rate ___ Mills (Dollars)	Tax including State Homestead ___ Mills ($ cts.)	State Tax on Non-Homestead ___ Mills ($ cts.)	Special Taxes ($ cts.)	Special Taxes ($ cts.)	Total Taxes ($ cts.)		Paid	When Paid: Month	Day	Year	Number of Receipt	March Settlement 1962 ($ cts.)	June Settlement 1962 ($ cts.)	Penalty ($ cts.)	November Settlement 1962 ($ cts.)	Penalty ($ cts.)	Collections to First Monday in January 1963 ($ cts.)	Penalty ($ cts.)	Delinquent on First Monday in January 1963 ($ cts.)	Total Delinquent Tax and Penalty ($ cts.)	Remarks
1													1																	
2													2																	
3													3																	
4													4																	
5													5																	
6													6																	
7													7																	
8													8																	
9													9																	
10													10																	
11													11																	
12													12																	
13													13																	
14													14																	
15													15																	
16													16																	
17													17																	
18													18																	
19													19																	
20													20																	

Assessment Roll and Tax List of Real Property in the Town of Nebeka, Cass County, Minnesota, for Taxes for the Year 1961.

Form 4-D Keller-Davies Minneapolis

* Indicate Type of Property: R-Residential, C-Commercial, I-Industrial, U-Utility, F-Farm, L-Lakeshore, T-Timber, M-Mineral

	In Whose Name Assessed	Description of Property: Subdivision	Sec. or Lot	Town. or Block	Rng.	Number of Acres of Land (Acres 100ths)	No. School District	Indicate Homestead Yes No	Agr. or Hom. Divs. Yes No	Indicate Type of Property	True and Full Valuations: Land Exclusive of Structures and Improvements (Dollars)	Buildings and Other Structures (Dollars)	Machinery Permanently Attached to Real Estate (Dollars)	Total True and Full Value (Dollars)	Assessed Valuations — Rural: Homestead Up to $1,000 20% (Dollars)	Over $4,000 and Non-Homestead 33⅓% (Dollars)	All Other: Timber Land Class 20% (Dollars)	Homestead Up to $4,000 25% (Dollars)	Over $4,000 and Non-Homestead 40% (Dollars)	Machinery Permanently Attached to Real Estate 33⅓% (Dollars)	Seasonal and Recreational Cabins 33⅓% (Dollars)	Total Assessed Value (Dollars)	Total Assessed Value as Equalized by the Board of Review (Dollars)	Final Equalized Value (Dollars)
1	Carl J. + Jane Aiken	GOVT LOT 1	11	140	28	28.25	Unr	No	No	T														
2	Joseph B. + Boyle E. Harris	NW¼NE¼				40		No	"	C	99	See Assessment Roll line 5			See Assessment Roll line 5							32		
3		SW¼NE¼ (GOVT LOT 4) (225'X100')																						
4		SE¼NE¼																						
5	Stacy + Louis E. Moore	GOVT LOT 4 LESS 225'X100'6 LESS PLAT					115	No	No	C	281	700		981								4 201	300	22231
6	The Board of North Central Area Council of National Council of Young Men's Christian Associations	NE¼NW¼																						
7	" " " " " "	SW¼NW¼ W. 112.0' of GOVT LOT 6																						
8		NW¼NW¼																						
9		SE¼NW¼																						
10	Joseph B. + Minnie Harris	E. 100'0" of GOVT LOT 6						No	Yes	R	not exempt for 1961											160		
11		NE¼SW¼																						
12		NW¼SW¼																						
13		SW¼SW¼																						
14		SE¼SW¼																						
15																								
16	A. Ev. R. N. Nelmaith	GOVT LOT 3				13		No	Yes	L														
17		NW¼NE¼																						
18		SW¼NE¼																						
19	Mrs. Nilma Larsche	E. 1/2 LOT 2						No	Yes	L														
20		(CONT ON NEXT PAGE)				88.25																		

	Sold for Taxes	Valuations by School Districts as Equalized by Department of Taxation: District No. 201 Rate 28.5 Mills	District No. 501 Rate 28.5 Mills	District No. 501 Rate 28.5 Mills	District No. 501 Rate 28.5 Mills	District No. ..... Rate ..... Mills	District No. ..... Rate ..... Mills	Tax including State Homestead Mills	State Tax on Non-Homestead 9.12 Mills	Special Taxes	Special Taxes	Total Taxes	Paid	When Paid	Number of Receipt	March Settlement 1962	June Settlement 1962	Penalty	November Settlement 1962	Penalty	Collections to First Monday in January 1963	Penalty	Delinquent on First Monday in January 1963	Penalty	Total Delinquent Tax and Penalty	Remarks
		Dollars	Dollars	Dollars	Dollars	Dollars	Dollars	$ cts.	$ cts.	$ cts.	$ cts.	$ cts.		Month Day Year			$ cts.	$ cts.	$ cts.	$ cts.	$ cts.	$ cts.	$ cts.	$ cts.	$ cts.	
1				40				1218	36			1254	PAID IN FULL	MAY 31 1962	12382		12.54									1.186
2				33				1004	30			1034	PAID IN FULL	MAY 31 1962	12391		10.34									19127
3																										
4																										
5				4 201 300				15244	274			15518	2nd HALF PAID 1st HALF PAID	OCT 31 1962 MAY 31 1962	18933 12391		77.59		77.59						22231	11424
6																										
7																										
8																										
9																										
10		160						4548	146			4694	PAID IN FULL	APR 11 1962	7817		46.94									11430
11																										
12																										
13																										
14																										
15																										
16		176						4974	160			5134	PAID IN FULL	MAY 8 1962	9374		51.34									11450
17																										
18													Part Paid	MAY 23 1962	9337		48.20									
19		330						9380	150 300			9680	Balance Paid	Dec 31 1962	18932				48.60						22054	12593
20																										
		666		4 201 373 574	201 1038 1239			18902 17466 36368	946			39314					246.15		126.19							

Assessment Roll and Tax List of Real Property in the Town of Nabedo

* Indicate Type of Property: R-Residential, C-Commercial, I-Industrial, U-Utility, F-Farm, L-Lakeshore, T-Timber, M-Mineral

Form M-D McLEAN CO., MINNEAPOLIS

	In Whose Name Assessed	Description of Property: Subdivision	Sec. or Lot	Town. or Block	Rng.	Number of Acres of Land (Acres / 100ths)	No. School District	Indl. Mobile Home Assd. Yes or No	Agrt. Sec. 1250 Rec. Yes or No	Indl. Type of Property	True and Full Valuations: Land Exclusive of Structures and Improvements	Buildings and Other Structures	Machinery Permanently Attached to Real Estate	Total True and Full Value	Assessed Valuations: Rural: Homestead Up to $8,000 20%	Rural: Over $8,000 and Non-Homestead 33⅓%	All Other: Timber Land Class 3c 20%	All Other: Homestead Up to $4,000 25%	All Other: Over $4,000 Non-Homestead 40%	All Other: Machinery Permanently Attached to Real Estate 33⅓%	All Other: Seasonal and Recreational Cabins 33⅓%	Total Assessed Valuations	Total Assessed Value as Equalized by the Board of Review	Final Equalized Value
						Acres					Dollars	Dollars	Dollars	Dollars	Dollars	Dollars	Dollars	Dollars	Dollars	Dollars	Dollars	Dollars	Dollars	Dollars
1		NE¼ of NE¼	11	142	25		Unc																	
2		NW¼ of NE¼																						
3		SW¼ of NE¼																						
4	R. N. Fuller	E. 600' of GOVT LOT 2 LESS 1 AC. SOUTH OF CREEK				32		Yes	130	L														11485
5	A. E. & E. N. Sebaith	PART OF GOVT LOT 2 BETWEEN GOVT LOT 3 & CENTER LAKE				1		No	"	R														1940
6	Louis E. & Lauretta C. Hayden	E. 200' of W. 600' of GOVT LOT 2						No	Yes	L													22055	12507
7	~~Gordon A.~~ Rosenwald	E. 200' of W. 400' of GOVT LOT 2						No	"	"													22052	12508
8	Albin Jr. & Barbara E. Karlstrom	W. 200' of GOVT LOT 2						No	"	"														12506
9		SE¼ of NW¼																						
10																								
11	Wayne H. Person	E. 610' of GOVT LOT 5		21				No	Yes	L														12508
12	Clifford R. & Cecile D. Cooksey	E. 50' of W. 710' of GOVT LOT 5						No	No	"														11462
13		SW¼ of SW¼						No	Yes	"														
14	George H. Hoodlet	E. ½ 220' of W. ½ 600' of GOVT LOT 5		960				No	"	T													22032	12504
15	A. A. Strikeyer	W. ½ 440' of GOVT LOT 5						Yes	No	L														11482
16		NE¼ of SE¼																						
17		NW¼ of SE¼																						
18		SW¼ of SE¼																						
19		SE¼ of SE¼																						
20						6360																		

	Sold for Taxes	Valuations by School Districts as Equalized by Department of Taxation: District No. / Rate ... Mills						Tax including State Homestead Mills	State Tax on Non-Homestead 9.1 Mills	Special Taxes	Special Taxes	Total Taxes	Paid	When Paid: Month Day Year	Number of Receipt	March Settlement 1962	June Settlement 1962	Penalty	November Settlement 1962	Penalty	Collections to First Monday in January 1963	Penalty	Delinquent on First Monday in January 1963	Penalty	Total Delinquent Tax and Penalty	Remarks
		Dollars	Dollars	Dollars	Dollars	Dollars	Dollars	$ cts.	$ cts.	$ cts.	$ cts.	$ cts.					$ cts.	$ cts.	$ cts.	$ cts.	$ cts.	$ cts.	$ cts.	$ cts.	$ cts.	
1																										
2																										
3																										
4					N 252			7668				7668	PAID IN FULL	MAY 10 1962	11170		76 68									11485
5					30			940	28			940	PAID IN FULL	MAY 31 1962	9384		9 40									1940
6		392						11144	358			11502	2nd HALF PAID 1st HALF PAID	JULY 3 1962 MAY 29 1962	13413 11319		150 51		50 51						22055	12507
7		410						11656	374			12030	2nd HALF PAID 1st HALF PAID	OCT 25 1962 MAY 28 1962	14419 11324		60 15		60 15						22052	12508
8		211						5998	192			6190	PAID IN FULL	MAY 17 1962	11540A		61 90									12506
9																										
10																										
11		227						6452	208			6660	PAID IN FULL	MAY 31 1962	12889		66 60									12508
12		190			25			5402	174			5576	PAID IN FULL	MAY 10 1962	11411		63 58									11462
13																										
14		88						1648	52			1700	PAID IN FULL	JUN 11 1962	13839				17 00	25					22032	12504
15					N 127			3864				3864	Balance Paid Paid Paid	OCT 31 1962 MAY 31 1962	14201 12536		25 00		13 64							11482
16																										
17																										
18																										
19																										
20																										
		1488			N 639 - 397 - 5 - 154 484 - 1927			42300 13204 55504	1405			56912					420 84		148 30							

Assessment Roll and Tax List of Real Property in the Town of Unded

Form 3-C.D. MILLER-DAVIS CO. MINNEAPOLIS

* Indicate Type of Property: R-Residential, C-Commercial, I-Industrial, U-Utility, F-Farm, L-Lakeshore, T-Timber, M-Mineral

	In Whose Name Assessed		Description of Property: Subdivision	Sec. or Lot	Twp. or Block	Rge.	Number of Acres of Land (100ths)	No. School District	Residence Homestead Yes or No	Agricultural Homestead Yes or No	Indicate Type of Property	True and Full Valuations: Land Exclusive of Structures and Improvements	Buildings and Other Structures	Machinery Permanently Attached to Real Estate	Total True and Full Value	Assessed Valuations: Rural: Homestead Up to $6,000 20%	Over $6,000 and Non-Homestead 33⅓%	All Other: Timber Land Class 3a 20%	Homestead Up to $3,000 25%	Over $3,000 and Non-Homestead 40%	Machinery Permanently Attached to Real Estate 33⅓%	Seasonal and Recreational Cabins 33⅓%	Total Assessed Value	Total Assessed Value as Equalized by the Board of Review	Final Equalized Value	Remarks
							Acres					Dollars	Dollars	Dollars	Dollars	Dollars	Dollars	Dollars	Dollars	Dollars	Dollars	Dollars	Dollars	Dollars	Dollars	
1	W. P. Dimond & June L. Ellis	T	~~NW¼NW¼~~																							
2			~~NW¼SW¼~~ GOVT LOT 2	12	140	28	56.50	Unn	NO	NO	T															
3			SW¼NW¼																							
4	Robert Ford		~~SW¼SW¼~~ GOVT LOT 1				40.57		Yes	Yes	T															
5																										
6	Ole O. & Clara B. Bollefsrud		~~NE¼NW¼~~ GOVT LOT 3				61.50		NO	NO	T															
7	" " "		~~NW¼NW¼~~ GOVT LOT 4				46.25		NO	"	"															
8			~~SW¼NW¼~~																							
9			SE¼NW¼																							
	Roy W. Dickson, individual & administrator & Hazel M. Dickson, individual & administrator								NO Yes	NO	C															
10			GOVT LOT 5 LESS SOLD																							
	State of Minnesota																									
11			NE¼SW¼																							
12	Lewis H. & Agnes R. Erickson		PART OF ~~NW¼SW¼~~ GOVT LOT 5 (S. 260' OF ALL 5 LYING OUTSIDE THE BTN. R.W.)						Yes Yes		L											H 192				
13	Margaret C. Pratt		~~SW¼SW¼~~ GOVT LOT 6				33.50		NO	NO	"															
14			SE¼SW¼																							
	State of Minnesota																									
15	Andrew Oakelin		PART OF ~~NE¼SE¼~~ GOVT LOT 7						Yes	"	"											H 224				
16	State of Minnesota		~~NE¼SE¼~~																							
17	State of Minnesota		NW¼SE¼																							
18	State of Minnesota		~~SW¼SE¼~~																							
19			SE¼SE¼																							
20							284.32																			

Valuations by School Districts as Equalized by Department of Taxation

	Sold for Taxes	District No. ____ Rate ____ Mills (Dollars)	District No. 2 Rate 27 Mills (Dollars)	District No. ____ Rate ____ Mills (Dollars)	District No. 2 Rate 27 Mills (Dollars)	District No. ____ Rate ____ Mills (Dollars)	District No. ____ Rate ____ Mills (Dollars)	Tax Including State Homestead ____ Mills ($ cts.)	State Tax on Non-Homestead 9.1 Mills ($ cts.)	Special Taxes ($ cts.)	Special Taxes ($ cts.)	Total Taxes ($ cts.)
1			131					3986	120			4106
2												
3												
4		H 54						1536				1536
5												
6	SOLD FOR TAXES		200					6086	182			6268
7	SOLD FOR TAXES		126					3834	114			3948
8												
9			H 368									
10			536					27506	488			27994
11												
12		H 192						5458				5458
13	SOLD FOR TAXES		132					4016	120			4136
14												
15	SOLD FOR TAXES		H 224					6816				6816
16												
17												
18												
19												
20		H 246	H 592 = 838					6494				
			128 = .1123					52244	1024			60262
			1917 = .1725					59738				

	Paid	When Paid (Month Day Year)	Number of Receipt	March Settlement 1962 ($ cts.)	June Settlement 1962 ($ cts.)	Penalty ($ cts.)	November Settlement 1962 ($ cts.)	Penalty ($ cts.)	Collections to First Monday in January 1963 ($ cts.)	Penalty ($ cts.)	Delinquent on First Monday in January 1963 ($ cts.)	Total Delinquent Tax and Penalty ($ cts.)	Remarks
1	2d HALF PAID	OCT 5 1962	17496		20.53		28.57						22.059 11472
2	1st HALF PAID	APR 30 1962	17050										
3													
4	2d HALF PAID	OCT 5 1962	17497		7.68		9.68						22.851 1589
4	1st HALF PAID	MAY 1962	13343										
5													
6											62.68		19.28
7											39.48		"
8													
9	2d HALF PAID	OCT 28 1962	17750										
10	1st HALF PAID	MAY 22 1962	13338		139.97		139.97						22.230 11487
11													
12	PAID IN FULL	MAY 11 1962	8860		54.58								12.59
13											41.36		19.130
14													
15	PAID IN FULL	MAY 23 1962	13341		68.16								11.589
16													
17													
18													
19													
20					270.92		168.18				149.52		

Assessment Roll and Tax List of Real Property in the Town of Walker, Cass County, Minnesota, for Taxes for the Year 1961.

Form 5CD—MILLER-DAVIS CO., MINNEAPOLIS

* Indicate Type of Property: R-Residential, C-Commercial, I-Industrial, U-Utility, F-Farm, L-Lakeshore, T-Timber, M-Mineral

	In Whose Name Assessed	Description of Property: Subdivision	Sec. or Lot	Town. or Block	Rng.	Number of Acres of Land (Acres 300 Max.)	No. School District	Indicate Homestead Yes or No	Agri. or Resd. Homes. Yes or No	Indicate Type of Property	True and Full Valuations: Land Exclusive of Structures and Improvements (Dollars)	Buildings and Other Structures (Dollars)	Machinery Permanently Attached to Real Estate (Dollars)	Total True and Full Value (Dollars)	Assessed Valuations, Rural: Homestead Up to $4,000 20% (Dollars)	Over $4,000 and Non-Homestead 33⅓% (Dollars)	All Other: Timber Class 2c 20% (Dollars)	Homestead Up to $4,000 25% (Dollars)	Over $4,000 and Non-Homestead 40% (Dollars)	Machinery Permanently Attached to Real Estate 33⅓% (Dollars)	Seasonal and Recreational Cabins 33⅓% (Dollars)	Total Assessed Value (Dollars)	Total Assessed Value as Equalized by the Board of Review (Dollars)	Final Equalized Value (Dollars)
1	State of Minnesota	GOVT LOT 1	13	140	28		Un																	
2	State of Minnesota	NW¼NE¼																						
3	State of Minnesota	GOVT LOT 2																						
4	State of Minnesota	SW¼NE¼																						
5																								
6	State of Minnesota	NE¼SW¼																						
7	State of Minnesota	NW¼SW¼																						
8	State of Minnesota	SW¼SW¼																						
9	State of Minnesota	SE¼SW¼																						
10	Edward & Marie Michel Life	2.6 ACS OF GOVT LOT 5 N. OF RIVER						No	No	L						40		1218	36			1254		
11	" " " "	GOVT LOT 3				21		No	Yes	T								2786	90			2876		
12	" " " "	GOVT LOT 4				36 40		No	"	L								13446	432			13878		
13	Jerome Lemire	GOVT LOT 5 LESS 2.6 ACS. N. OF RIVER						No	No	"						251		7638	228			7866		
14		SE¼SW¼																						
15																								
16		GOVT LOT 7																						
17		NW¼SE¼																						
18		SW¼SE¼																						
19		GOVT LOT 8																						
20																								
						57 40																		

Cass County, Minnesota, for Taxes for the Year 1961.

	Sold for Taxes	Valuations by School Districts as Equalized by Department of Taxation: District No. 1 Rate 78.5 Mills (Dollars)	District No. 2 Rate 78.5 Mills (Dollars)	District No. 101 Rate 78.5 Mills (Dollars)	District No. ___ Rate ___ Mills (Dollars)	District No. ___ Rate ___ Mills (Dollars)	Tax including State Homestead ___ Mills ($ cts.)	State Tax on Non-Homestead 4.5 Mills ($ cts.)	Special Taxes ($ cts.)	Special Taxes ($ cts.)	Total Taxes ($ cts.)	Paid	When Paid: Month Day Year	Number of Receipt	March Settlement 1962 ($ cts.)	June Settlement 1962 ($ cts.)	Penalty ($ cts.)	November Settlement 1962 ($ cts.)	Penalty ($ cts.)	Collections to First Monday in January 1963 ($ cts.)	Penalty ($ cts.)	Delinquent on First Monday in January 1963 ($ cts.)	Total Delinquent Tax and Penalty ($ cts.)	Remarks
1																								
2																								
3																								
4																								
5																								
6																								
7																								
8																								
9																								
10			40				1218	36			1254	PAID IN FULL	MAY 9 1962	7107		1254								
11		98					2786	90			2876	PAID IN FULL	MAY 9 1962	7107		2876								
12		473					13446	432			13878	PAID IN FULL	MAY 9 1962	7107		13878								
												2nd HALF PAID	OCT 31 1961	8456										
13			251				7638	228			7866	1st HALF PAID	MAY 31 1962	12576		3933		3933						
14																								
15																								
16																								
17																								
18																								
19																								
20																								
		571	291				16232 8856 25088	786			25874					319 41		3933						

Assessment Roll and Tax List of Real Property in the Town of Nebish, Cass County, Minnesota, for Taxes for the Year 1961.

Form 34 LD - Miller-Davis Co. Minneapolis

* Indicate Type of Property: R-Residential, C-Commercial, I-Industrial, U-Utility, F-Farm, L-Lakeshore, T-Timber, M-Mineral

	IN WHOSE NAME ASSESSED	DESCRIPTION OF PROPERTY: Subdivision	Sec. or Lot	Town or Block	Rng.	Number of Acres of Land: Acres	100ths	No. School District	Indicate Improved Roads Yes or No	Agrt. or Resd. Year Yes or No	* Indicate Type of Property	TRUE AND FULL VALUATIONS: LAND Exclusive of Structures and Improvements (Dollars)	BUILDINGS and Other Structures (Dollars)	MACHINERY Permanently Attached to Real Estate (Dollars)	TOTAL True and Full Value (Dollars)	ASSESSED VALUATIONS: RURAL: Homestead Up to $4,000 20% (Dollars)	RURAL: Over $4,000 and Non-Homestead 33⅓% (Dollars)	ALL OTHER: Timber Land Class 20% (Dollars)	ALL OTHER: Homestead Up to $4,000 25% (Dollars)	ALL OTHER: Over $4,000 and Non-Homestead 40% (Dollars)	MACHINERY Permanently Attached to Real Estate 33⅓% (Dollars)	Seasonal and Recreational Cabins 33⅓% (Dollars)	TOTAL ASSESSED VALUE (Dollars)	Total Assessed Value as Equalized by the Board of Review (Dollars)	FINAL EQUALIZED VALUE (Dollars)
1	Estha M. Olson Heirs	N 330' of GOVT LOT 1 NE¼NE¼	14	140	28	4	40	Wn	Yes	No	R														
2		NW¼NE¼																							
3		SW¼NE¼																							
4	Clara Tjadeau	GOVT LOT 2 SE¼NE¼				36	25	Nb	Yes		L														
5																									
6		NE¼NW¼																							
7		NW¼NW¼																							
8		SW¼NW¼																							
9		SE¼NW¼																							
10	Russell & Betti J. Ewoldt	S 1000' of GOVT LOT 1				16	60	No	Yes		L														
11		NE¼SW¼																							
12		NW¼SW¼																							
13		SW¼SW¼																							
14		SE¼SW¼																							
15																									
16	Lawrence Gordon & Helen E. Gordon	GOVT LOT 3 NW¼SE¼				14	25	No	Yes		L														
17																									
18	Rudolph & Estha E. Tjadeau 2/18 int; Alexander & Ida G. Wipfler 2/18 int; Angel of Hope, R. Wipfler 2/18 int; Glenn & Lil 2/18 int	GOVT LOT 4 SW¼SE¼				23	25	No	Yes		L														
19		SE¼SE¼																							
20						84	76																		

Cass County, Minnesota, for Taxes for the Year 1961.

	SOLD FOR TAXES	VALUATIONS BY SCHOOL DISTRICTS AS EQUALIZED BY DEPARTMENT OF TAXATION: District No. 2 Rate 29 Mills (Dollars)	District No. 2 Rate 29 Mills (Dollars)	District No. 11 Rate 29 Mills (Dollars)	District No. 11 Rate 29 Mills (Dollars)	District No. Rate Mills (Dollars)	District No. Rate Mills (Dollars)	Tax Including State Homestead Mills ($ cts.)	State Tax on Non-Homestead 9.12 Mills ($ cts.)	SPECIAL TAXES ($ cts.)	SPECIAL TAXES ($ cts.)	TOTAL TAXES ($ cts.)	PAID: Month Day Year	WHEN PAID	Number of Receipt	March Settlement 1962 ($ cts.)	June Settlement 1962 ($ cts.)	Penalty ($ cts.)	November Settlement 1962 ($ cts.)	Penalty ($ cts.)	Collections to First Monday in January 1963 ($ cts.)	Penalty ($ cts.)	Delinquent: on First Monday in January 1963 ($ cts.)	Total Delinquent Tax and Penalty ($ cts.)	REMARKS
1				6 208				63 28				63 28											63 28	J 6961	17105
2																									
3																									
4		30 4						86 42	2 38			89 20	2nd HALF PAID 1st HALF PAID	OCT 31 1961 MAY 31 1962	18417 12881		44 60		44 60						22078
5																									
6																									
7																									
8																									
9													PAID IN FULL	MAY 31 1962	9383		76 58								
10		26 1						74 20	2 38			76 58													12512
11																									
12																									
13																									
14																									
15																									
16	SOLD FOR TAXES	12 7						36 10	1 16			37 26	1st HALF PAID	FEB 23 1962	6438	18 63							18 63	J 2049	~~1960 $ 80.09~~ 1961 $ 37.26 12511
17																									
18		28 3						80 44	2 58			83 02	PAID IN FULL	FEB 8 1962	3088	83 02									14422
19																									
20		97 5		6 208	4 208			277 16 6 328 3 973 118 3 340 77	8 90			34 434				101 65	101 18		44 60				81 91		

Assessment Roll and Tax List of Real Property in the Town of Nebedo

* Indicate Type of Property: R-Residential, C-Commercial, I-Industrial, U-Utility, F-Farm, L-Lakeshore, T-Timber, M-Mineral

Form 5-D Miller-Davis Co., Minneapolis

	In Whose Name Assessed		Description of Property: Subdivision	Sec. or Lot	Town. or Block	Rge.	Number of Acres of Land: Acres	100ths	No. School District	Individual Homestead Yes or No	Agri. or Seas. Resr. Yes or No	Industrial Property	True and Full Valuations: Land Exclusive of Structures and Improvements (Dollars)	Buildings and Other Structures (Dollars)	Machinery Permanently Attached to Real Estate (Dollars)	Total True and Full Value (Dollars)	Assessed Valuations: Rural: Homestead Up to $4,000 20% (Dollars)	Rural: Over $4,000 and Non-Homestead 33⅓% (Dollars)	All Other: Timber Land Classified 20% (Dollars)	All Other: Homestead Up to $4,000 25% (Dollars)	All Other: Over $4,000 and Non-Homestead 40% (Dollars)	All Other: Machinery Permanently Attached to Real Estate 33⅓% (Dollars)	All Other: Seasonal and Recreational Cabins 33⅓% (Dollars)	Total Assessed Value (Dollars)	Total Assessed Value as Equalized by the Board of Review (Dollars)	Final Equalized Value (Dollars)
1			NE¼ of NE¼	15	140	28				W.R.																
2			NW¼ of NE¼																							
3	John & Elizabeth Steinert		~~SW¼ of NE¼~~ GOVT LOT 2				25.72			NO	YES	N.P.	C													
4			SE¼ of NE¼																							
5	" " "		GOVT LOT 1 LYING E. OF C.A.R. #28 LESS 3 ACS.				4.25			NO	YES	N.P.	L													
6	The Board of North Central Area Council of the National Council of Young Men's Christian Associations		~~NW¼ of NW¼~~ GOVT LOT 1 LYING W. OF C.A.R. #28																							
7	" " " " "		NW¼ of NW¼																							
8	" " " " "		SW¼ of NW¼																							
9	" " " " "		SE¼ of NW¼																							
10	Joseph Podbielski Estate	Sec. 07	GOVT LOT 1 - E. OF C.A.R. #28				.3			NO	YES	R														
11	Ted & Lucie M. Reich		NE¼ of SW¼				40			YES	NO	"														
12	" " "		NW¼ of SW¼				40			YES	YES	T														
13	" " "		SW¼ of SW¼				40			YES	"	"														
14	" " "		~~SE¼ of SW¼~~ GOVT LOT 4				28.95			NO	"	L														
15																										
16	The Board of North Central Area Council of the National Council of Young Men's Christian Associations		NE¼ of SE¼																							
17			~~NW¼ of SE¼~~ GOVT LOT 3																							
18			SW¼ of SE¼																							
19			SE¼ of SE¼																							
20																										
							126.95																			

Cass County, Minnesota, for Taxes for the Year 1961.

	Sold for Taxes	Valuations by School Districts as Equalized by Department of Taxation: District No. / Rate / Mills	Tax Including State Homestead (Mills)	State Tax on Non-Homestead 4.1 Mills	Special Taxes	Special Taxes	Total Taxes	Paid	When Paid: Month Day Year	Number of Receipt	March Settlement 1962	June Settlement 1962	Penalty	November Settlement 1962	Penalty	Collections to First Monday in January 1963	Penalty	Delinquent on First Monday in January 1963	Total Delinquent Tax and Penalty	Remarks
1																				
2								2nd HALF PAID	OCT 1 1962	17935										
3		4 184 / 160	104.66	1.46			106.12	1st HALF PAID	JUN 2 1962	14215				81.63						191.11
4																				
5		4 23 / 160	55.68	1.46			57.14	2nd HALF PAID / 1st HALF PAID	OCT 1 1962 / JUN 2 1962	17935 / 14215				81.63	2.45					191.11
6																				
7																				
8																				
9																				
10		180	28.42	.92			29.34	PAID IN FULL	MAY 3 1962	12884		29.34								125.13
11		4 276	83.78				83.78	2nd HALF PAID / 1st HALF PAID	OCT 1 1962 / MAY 3 1962	2868		41.99		41.99						220.34
12		4 40	11.38				11.38	2nd HALF PAID / 1st HALF PAID	OCT 1 1962 / MAY 3 1962			5.69		5.69						
13		4 40	11.38				11.38	2nd HALF PAID / 1st HALF PAID	OCT 1 1962 / MAY 3 1962			5.69		5.69						
14	Lands 40 / Schools 196	216	61.40	7.96	Roads 11.74 / Schools 51.62		63.36	2nd HALF PAID / 1st HALF PAID	OCT 1 1962 / MAY 9 1962	2868 / 7115		58.7 / 51.62		58.7						Roads 114.54 / Schools 196.29
15																				
16																				
17																				
18																				
19																				
20		4 80	4 483.56 / 112.58																	
		316	320.64 / 214.32	5.80			362.70					142.20		222.58						
		396	803.21 / 326.90																	

Assessment Roll and Tax List of Real Property in the Town of Walcott, Cass County, Minnesota, for Taxes for the Year 1961.

Form 5CD—HILLSBORO CO., MINNEAPOLIS

* Indicate Type of Property: R-Residential, C-Commercial, I-Industrial, U-Utility, F-Farm, L-Lakeshore, T-Timber, M-Mineral

	In Whose Name Assessed	Description of Property: Subdivision	Sec. or Lot	Town or Block	Rng.	Number of Acres of Land (Acres / 100ths)	No. School District	Indicate Homestead Yes or No	Agri. or Hom. Hom. Yes or No	Indicate Type of Property	True and Full Valuations: Land Exclusive of Structures and Improvements (Dollars)	Buildings and Other Structures (Dollars)	Machinery Permanently Attached to Real Estate (Dollars)	Total True and Full Value (Dollars)	Assessed Valuations: Rural: Homestead Up to $5,000 20% (Dollars)	Rural: Over $4,000 and Non-Homestead 33⅓% (Dollars)	All Other: Timber Land Class 3c 20% (Dollars)	All Other: Homestead Up to $4,000 25% (Dollars)	All Other: Over $4,000 and Non-Homestead 40% (Dollars)	All Other: Machinery Permanently Attached to Real Estate 33⅓% (Dollars)	All Other: Seasonal and Recreational Cabins 33⅓% (Dollars)	Total Assessed Value (Dollars)	Total Assessed Value as Equalized by the Board of Review (Dollars)	Final Equalized Value (Dollars)
1	Alfred L. Manicke	NE¼ of NE¼	16	140	28	40	Un	No	No	T														
2	State of Minnesota	NW¼ of NE¼																						
3	State of Minnesota	SW¼ of NE¼																						
4	Alfred L. Manicke	SE¼ of NE¼				40		No	"	"														
5																								
6	State of Minnesota	NE¼ of NW¼																						
7	State of Minnesota	NW¼ of NW¼																						
8	George C. Hagen	W½ of 07 of NW¼				80		Yes	No	T														
9	State of Minnesota	SE¼ of NW¼																						
10	Orel & Ruth Bishop	E½ of 07 SW¼ of 07 NW¼				20		No	"	"														
11	State of Minnesota	NE¼ of SW¼																						
12	Thomas G. & Emma B. Whitman	NW¼ of SW¼				40		No	No	R														
13	State of Minnesota	SW¼ of SW¼																						
14		SE¼ of SW¼																						
15																								
16	State of Minnesota	NE¼ of SE¼																						
17	State of Minnesota	NW¼ of SE¼																						
18	State of Minnesota	SW¼ of SE¼																						
19	State of Minnesota	SE¼ of SE¼																						
20						160																		

Cass County, Minnesota, for Taxes for the Year 1961.

	Sold for Taxes	Valuations by School Districts as Equalized by Department of Taxation: District No. ..... Rate ..... Mills	District No. ..... Rate ..... Mills	District No. ..... Rate ..... Mills	District No. 11 Rate 30 Mills	District No. ..... Rate ..... Mills	District No. ..... Rate ..... Mills	Tax Including State Homestead ..... Mills	State Tax on Non-Homestead 9.12 Mills	Special Taxes	Special Taxes	Total Taxes	Paid	When Paid Month Day Year	Number of Receipt	March Settlement 1962	June Settlement 1962	Penalty	November Settlement 1962	Penalty	Collections to First Monday in January 1963	Penalty	Delinquent on First Monday in January 1963	Penalty	Total Delinquent Tax and Penalty	Remarks
		Dollars	Dollars	Dollars	Dollars	Dollars	Dollars	$ cts.	$ cts.	$ cts.		$ cts.				$ cts.	$ cts.	$ cts.	$ cts.	$ cts.	$ cts.	$ cts.	$ cts.	$ cts.		
1					80			2434	72			2506														11482
2																										
3																										
4					80			2434	72			2506	PAID IN FULL	MAY 28 1962	11328		25 06									11482
5																										
6																										
7													2nd HALF PAID	OCT 3 1962	20611				3 65							
8					4 24			930				930	1st HALF PAID	MAY 31 1962	11436		3 65									11485
9																										
10					40			1218	36			1254	PAID IN FULL	MAY 9 1962	11101		12 54									11421
11																										
12	Carry Over				120			3652	110			3762	PAID IN FULL	MAY 2 31 1962	11219		37 62									19143
13																										
14																										
15																										
16																										
17																										
18																										
19																										
20																										
					4 24																					
					320			10468	290			10758					103 93		3 65							
					344																					

Assessment Roll and Tax List of Real Property in the Town of Naples

Form 3CD Dallas Co. Minnesota

* Indicate Type of Property: R-Residential, C-Commercial, I-Industrial, U-Utility, F-Farm, L-Lakeshore, T-Timber, M-Mineral

	In Whose Name Assessed		Description of Property: Subdivision	Sec. or Lot	Town or Block	Rng.	Number of Acres of Land (Acres / 100ths)	No. School District	Individual Homestead Yes or No	Agricultural Homestead Yes or No	Individual Veteran Property Yes or No	True and Full Valuations: Land Exclusive of Structures and Improvements (Dollars)	Buildings and Other Structures (Dollars)	Machinery Permanently Attached to Real Estate (Dollars)	Total True and Full Value (Dollars)	Assessed Valuations: Rural: Homestead Up to $4,000 20% (Dollars)	Rural: Over $4,000 and Non-Homestead 33⅓% (Dollars)	All Other: Timber Land Class 3c 20% (Dollars)	All Other: Homestead Up to $3,000 25% (Dollars)	All Other: Over $3,000 and Non-Homestead 40% (Dollars)	Machinery Permanently Attached to Real Estate 33⅓% (Dollars)	Seasonal and Recreational Cabins 33⅓% (Dollars)	Total Assessed Value (Dollars)	Total Assessed Value as Equalized by the Board of Review (Dollars)	Final Equalized Value (Dollars)
1	State of Minnesota	1	NE¼NE¼ GOVT LOT 1				17.40		Un																
2	Cecil & Jack H. Norris	2					2.50			No	Yes	No	C												
3	Christine A. Miller	3	N½ of GOVT LOT 2 LESS 1 AC.				14			No	Yes	L													
4	Geo. C. & Anna C. Hagen	4	SE¼NE¼				40			Yes	"	F													
5	Rudolph & Ada M. Zelkmann	5	PART OF GOVT LOT 2							No	"	L													
6	Alec E. Reid	6	NE¼NW¼ 66' ON LAKE 25' GOVT LOT 2				1			No	Yes	L													
7	Brenton Fire Inc.	7	SW¼NW¼ S. 185' OF GOVT LOT 2				9			No	"	"													
8		8	SW¼NW¼				4																		
9		9	SE¼NW¼																						
10	Martha A. Foss	10	ABOUT 1 ACRE OF N½ OF GOVT LOT 2				1			No	Yes	L													
11		11	NE¼SW¼																						
12		12	NW¼SE¼																						
13		13	SW¼SW¼																						
14	Lester J. Brooks	14	150' W. & S. 960' OF N.W. COR. OF S½ OF GOVT LOT 4				50			No	Yes	L													
15	William H. & Olive Harper	15	S½ OF GOVT LOT 4 LESS 150' N. & S. 960' OF N.W. COR. & LESS 2 ACRES				13.50			Yes	No	"													
16	Geo. C. & Anna C. Hagen	16	NE¼SE¼ GOVT LOT 3				40			Yes	Yes	T													
17	Brenton Fire Inc.	17	N½ OF GOVT LOT 4				49.50			No	"	"													
18	Louise A. Hart	18	GOVT LOT 4				16			No	"	L													
19	Otto Lang & Minnie L. Bechdahl	19	GOVT LOTS 5				18.75			Yes	No	"													
20	Francis J. & Ione Stott	20	2 ACS OF S½ OF GOVT LOT 4				2			Yes	"	R													
							284.25																		

Cass County, Minnesota, for Taxes for the Year 1961.

	Sold for Taxes	Validations by School Districts as Equalized by Department of Taxation: District No. / Rate / Mills	Tax Including State Homestead Mills	State Tax on Non-Homestead 41.2 Mills	Special Taxes	Total Taxes	Paid: When Paid (Month Day Year)	Number of Receipt	March Settlement 1962	June Settlement 1962	Penalty	November Settlement 1962	Penalty	Collections to First Monday in January 1963	Penalty	Delinquent on First Monday in January 1963	Total Delinquent Tax and Penalty	Remarks
1																		
2		250 / 410	20082	374		20456	Cert. Paid; Balance Paid SEP 5 1962	16725		104 56		100 00						11474
3	200		5686	182		5868	PAID IN FULL MAY 14 1962	10389		58 68								12575
4	240		6822			6822	2nd HALF PAID OCT 31 1962; 1st HALF PAID MAY 31 1962	21617; 11436		34 11		34 11					22043	10485
5	291		8272	266		8538	PAID IN FULL MAY 31 1962	12873		85 38								12517
6	75		2132	68		2200	2nd HALF PAID OCT 31 1962; 1st HALF PAID MAY 31 1962	21718; 12070		11 00		11 00						11599
7	647		18392	590		18982	PAID IN FULL JAN 30 1962	2688	189 82									12519
8																		
9																		
10	174		4946	158		5104	PAID IN FULL MAY 14 1962	10287		51 04								12518
11																		
12																		
13																		
14	141		4008	128		4136	PAID IN FULL MAY 31 1962; PAID IN FULL MAY 31 1962	10626; 9377		41 36; 27 08								12516; 7962
15		89	2708			2708												12455
16	56		1592			1592	2nd HALF PAID OCT 31 1962; 1st HALF PAID MAY 31 1962	22611; 11436		7 96		7 96						12517
17	250		7106	228 / 4 26		7334	PAID IN FULL JAN 30 1962; Balance Paid OCT 31 1962	2688; 21617	73 34									22877
18	934		26550	852		27402	Paid MAY 31 1962; PAID IN FULL JUL 2 1962	12846; 18034		140 02		134 00; 31 34	47					12516
19		103	3134			3134	2nd Half Paid OCT 31 1962; 1st HALF PAID MAY 9 1962	21276; 7108		38 34		38 34					22622	11496
20		252	7668			7668												
	2396	144 = 99.9	85506															
	2012	312	93572	-2846		121744			268 16	509 53		356 75						
	8008	1104 = 4126	119078															

Assessment Roll and Tax List of Real Property in the Town of Walden, Cass County, Minnesota, for Taxes for the Year 1961.

Form 8-D MILLER PRINTING CO., MINNEAPOLIS

* Indicate Type of Property: R-Residential, C-Commercial, I-Industrial, U-Utility, F-Farm, L-Lakeshore, T-Timber, M-Mineral

	IN WHOSE NAME ASSESSED		DESCRIPTION OF PROPERTY: SUBDIVISION	Sec. or Lot	Town or Block	Rng.	Number of Acres of Land (Acres 100ths)	No. School District	Indicate Homestead Yes or No	Agri. or Non-Agri. Hereof Yes or No	Indicate Type Property*	TRUE AND FULL VALUATIONS: LAND Exclusive of Structures and Improvements	BUILDINGS and Other Structures	MACHINERY Permanently Attached to Real Estate	TOTAL True and Full Value	ASSESSED VALUATIONS: RURAL: Homestead Up to $4,000 20%	RURAL: Over $4,000 and Non-Homestead 33⅓%	ALL OTHER: Timber Land Class 3c 20%	ALL OTHER: Homestead Up to $4,000 25%	ALL OTHER: Over $4,000 and Non-Homestead 40%	MACHINERY Permanently Attached to Real Estate 33⅓%	Seasonal and Recreational Cabins 33⅓%	TOTAL ASSESSED VALUE	Total Assessed Value as Equalized by the Board of Review	FINAL EQUALIZED VALUE	REMARKS
							Dollars					Dollars	Dollars	Dollars	Dollars	Dollars	Dollars	Dollars	Dollars	Dollars	Dollars	Dollars	Dollars	Dollars	Dollars	Dollars	
1			NE¼ of NE¼	18	140	26			Un																		
2			NW¼ of NE¼																								
3			SW¼ of NE¼																								
4			SE¼ of NE¼																								
5																											
6			NE¼ of NW¼																								
7			NW¼ of NW¼																								
8			SW¼ of NW¼																								
9			SE¼ of NW¼																								
10																											
11			NE¼ of SW¼																								
12			NW¼ of SW¼																								
13	Aquilina Land Co.		GOVT LOT 3				12		NO	YES	T																
14	Leonard & Della Petraka		GOVT LOT 2 LESS #65 ACS. PLATTED "ISLAND VIEW"				60		NO	"	"																
15	Emil Kiesler		E. 2579'07 GOVT LOT 1						NO	"	L																
16			NE¼ of SE¼																								
17			NW¼ of SE¼																								
18	Leonard & Della Petraka		GOVT LOT 1 - LESS E. 2579'07 LESS PLATTED 0.1 AC. "ISLAND VIEW"				20.90		NO	YES	T																
19			SE¼ of SE¼																								
20																											
							41.50																				

Cass County, Minnesota, for Taxes for the Year 1961.

	SOLD FOR TAXES	VALUATIONS BY SCHOOL DISTRICTS AS EQUALIZED BY DEPARTMENT OF TAXATION: District No. 11 Rate 91.21 Mills	District No. Rate Mills	District No. Rate Mills	District No. Rate Mills	District No. Rate Mills	District No. Rate Mills	Tax including State Homestead 9.1 Mills	State Tax on Non-Homestead 9.1 Mills	SPECIAL TAXES	SPECIAL TAXES	TOTAL TAXES	PAID	WHEN PAID Month Day Year	Number of Receipt	March Settlement 1962	June Settlement 1962	Penalty	November Settlement 1962	Penalty	Collections to First Monday in January 1963	Penalty	Delinquent on First Monday in January 1963	Total Delinquent Tax and Penalty	REMARKS
		Dollars	Dollars	Dollars	Dollars	Dollars	Dollars	$ cts.	$ cts.	$ cts.	$ cts.	$ cts.				$ cts.	$ cts.	$ cts.	$ cts.	$ cts.	$ cts.	$ cts.	$ cts.	$ cts.	
1																									
2																									
3																									
4																									
5																									
6																									
7																									
8																									
9																									
10																									
11																									
12																									
13		70						19.90	64			2054										20.54	22.59		19166
14	SOLD FOR TAXES	70						19.90	64			2054										20.54			19129
15		276						78.46	2.52			80.98	PAID IN FULL MAY 31 1962		12835		80.98								19115
16																									
17																									
18	SOLD FOR TAXES	135						38.38	1.24			39.62										39.62			19129
19																									
20																									
		551						156.64	5.04			161.68					80.98					80.70			

Assessment Roll and Tax List of Real Property in the Lot 8 — Cass County, Minnesota, for Taxes for the Year 1961.

Form 50D Miller-Davis Co. Minneapolis

Line	In Whose Name Assessed	
1	Albert Hughes Walter A.	
2	State of Minnesota	
3	State of Minnesota	
4	William S. Liskey	
5	Earl Nebendahl	W
6	Navillus Land Co.	
7	" " "	
8	" " "	
9	Elmer Bailey & W. L. Reynolds	
10	Earl Nebendahl	W
11	Elmer Bailey & W. L. Reynolds	
12	Navillus Land Co.	
13	Erich & Karin Nikstrom	
14	Adolph & Alma Nelson	
15		
16	Carroll Miles Runions	E.6
17	H. A. Clark	
18		E.5
19	Carroll Miles Runions	0 — 3250 VES NO C
20	William S. Liskey	THAT PART OF NE¼ OF SE¼ LYING N. & W. OF TR. HWY. — 2400 VES NO L
	SEC. 19 (CON'T ON NEXT PAGE)	43629

NE¼-SE¼ — Lot 8 14-140-28

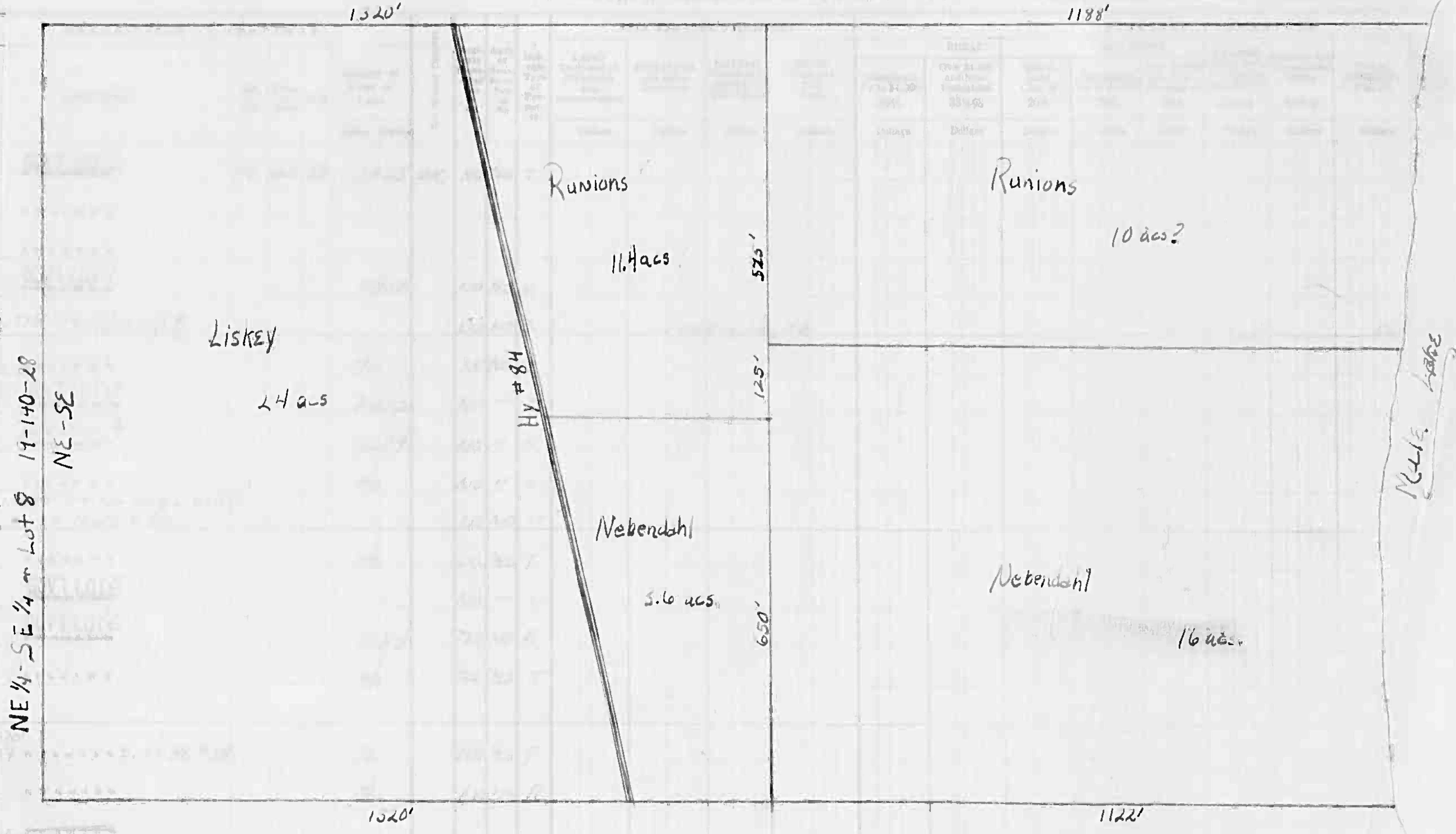

Line	Sold for Taxes	District No. UN Rate 28 Mills (Dollars)	District No. UN Rate 30 Mills (Dollars)	Tax Including State Homestead	State Tax on Non-Homestead 9.12 Mills	Total Taxes	Line	Paid / When Paid	Number of Receipt	June Settlement 1962	November Settlement 1962	Penalty	Delinquent on First Monday in January 1963	Remarks
1		132		37 52	1 20	38 72	1	PAID IN FULL MAY 31 1962	12867	38 72				12520
2							2							
3							3							
4		188	H 153	53 44	1 72	55 16	4	PAID IN FULL MAY 9 1962	7116	55 16				12524
5			H 230 -565 Abate #8757	116 54 / 171 42	2 08 / 5 16	118 62 / 177 08	5	2nd HALF PAID OCT 15 1962; 1st HALF PAID MAY 31 1962	17624; 13681	88 54	30 08			22027; 58.46 Abated 11497
6	SOLD FOR TAXES	90		25 58	82	26 40	6						26 40	
7	SOLD FOR TAXES	128		36 38	1 16	37 54	7						37 54	
8	SOLD FOR TAXES	128		36 38	1 16	37 54	8						37 54	
9		90		25 58	82	26 40	9	penalty Aug 23 1962; PAID IN FULL JUN 25 1962	14157		26 40	38		12521
10			13 / 10 Abate #8751	3 04 / 3 04	10 / 10 (no change)	3 14 / 3 14	10	2nd HALF PAID OCT 15 1962; 1st HALF PAID MAY 31 1962	17624; 13681	1 57	1 57			11497
11		90		25 58	82	26 40	11	penalty Aug 23 1962; PAID IN FULL JUN 25 1962	14157		26 40	38		12521
12	SOLD FOR TAXES	90		25 58	82	26 40	12						26 40	
13			H 174	52 94		52 94	13	PAID IN FULL MAY 7 1962	8199	52 94				11498
14		H 56		15 92		15 92	14	PAID IN FULL MAY 7 1962	8198	15 92				
15							15							
16		H 14		3 98		3 98	16	2nd HALF PAID OCT 31 1962; 1st HALF PAID JUN 21 1962	18455; 14020		1 99 / 1 99	06		Penalty due .06 11457
17			120	36 52	1 10	37 62	17	PAID IN FULL MAY 9 1962	7105	37 62				11497
18							18							
19			H 108 / 180	87 62	1 64	89 26	19	2nd HALF PAID OCT 31 1962; 1st HALF PAID JUN 21 1962	18455; 14020		44 63 / 44 63	1 34		Penalty due 1.34 11457
20		120		36 96	1 18	38 14	20	PAID IN FULL MAY 9 1962	7116	38 14				12524
		H 90 / 1066 / 1136	H 282 = 352 / 875 = 1941 / 1157 = 2293	322 90 / 352 04 / 674 94	17 70	692 64				328 61	177 69		127 88	5846 abated



Assessment Roll and Tax List of Real Property — Cass County, Minnesota, for Taxes for the Year 1961.

FORM SCD—MILLER-DAVIS CO., MINNEAPOLIS

* Indicate Type of Property: R-Residential, C-Commercial, I-Industrial, U-Utility, F-Farm, L-Lakeshore, T-Timber, M-Mineral

	IN WHOSE NAME ASSESSED		DESCRIPTION OF PROPERTY: SUBDIVISION	Sec. or Lot	Town. or Block	Rng.	Number of Acres of Land (Acres 100ths)	No. School District	Indicate Homestead Yes or No	Agr. Homestead Yes or No	* Indicate Type of Property	TRUE AND FULL VALUATIONS: LAND Exclusive of Structures and Improvements	BUILDINGS and Other Structures	MACHINERY Permanently Attached to Real Estate	TOTAL True and Full Value	ASSESSED VALUATIONS: RURAL: Homestead Up to $4,000 20%	RURAL: Over $4,000 and Non-Homestead 33⅓%	ALL OTHER: Timber Land: Sec 20 20%	ALL OTHER: Homestead Up to $4,000 25%	ALL OTHER: Over $4,000 and Non-Homestead 40%	ALL OTHER: MACHINERY Permanently Attached to Real Estate 33⅓%	ALL OTHER: Personal and Recreational Cabins 33⅓%	TOTAL ASSESSED VALUE	Total Assessed Value as Equalized by the Board of Review	FINAL EQUALIZED VALUE
							Acres 100ths					Dollars	Dollars	Dollars	Dollars	Dollars	Dollars	Dollars	Dollars	Dollars	Dollars	Dollars	Dollars	Dollars	Dollars
	Albert Hughes Heirs et al	1	GOVT LOT 2	19	140	28	3325	NON	NO	YES	T														
	State of Minnesota	2	NW¼NE¼																						
	State of Minnesota	3	SW¼NE¼																						
	William D. Liskey	4	GOVT LOT 1				3450		NO	YES	L														
	Earl Nekendahl	5	W. 715' OF GOVT LOT 8						NO	NO	C		240										565		
	Neville & Lund Co.	6	NE¼NW¼				40		NO	YES	T														
	" " "	7	GOVT LOT 3 (NW¼NW¼)				32.12		NO	"	"														
	" " "	8	GOVT LOT 4 (SW¼NW¼)				32.04		NO	"	"														
	Elmer Finley & H. L. Reynolds	9	SE¼NW¼				40		NO	"	"														
	Earl Nekendahl	10	W. 650' OF N. 16 OF 14 OF SE¼ & S. OF H.W. #84						NO	NO	"														
	Elmer Finley & H. L. Reynolds	11	NE¼NW¼				40		NO	YES	T														
	Neville Lund Co.	12	GOVT LOT 5						NO	"	"														
	Buck & Farin Nicholson	13	GOVT LOT 6				31.88		YES	NO	R														
	Adolph & Alma Nelson	14	SE¼NW¼				40		YES	YES	T														
		15																							
	Carroll Miles Runions	16	E. 670' OF NE¼NW¼ S. OF H.W. #84				16		YES	YES	T														
	H. A. Clark	17	NW¼NW¼				40		NO	NO	R														
		18	E. 540' OF GOVT LOT 8						NO																
	Carroll Miles Runions	19					32.50		YES	NO	C														
	William D. Liskey	20	THAT PART OF NE¼ & OF SE¼ LYING N. & W. OF THE H.W.				24.00		NO	YES	L														
		BEC. 19	(CONT ON NEXT PAGE)				456.29																		

	SOLD FOR TAXES	VALUATIONS BY SCHOOL DISTRICTS AS EQUALIZED BY DEPARTMENT OF TAXATION: District No. 2021 Rate 98 Mills	District No. Rate Mills	District No. Rate Mills	District No. 2021 Rate 98 Mills	District No. Rate Mills	District No. Rate Mills	Tax including State Homestead Mills	State Tax on Non-Homestead 9.1 Mills	SPECIAL TAXES	SPECIAL TAXES	TOTAL TAXES		PAID	WHEN PAID Month Day Year	Number of Receipt	March Settlement 1962	June Settlement 1962	Penalty	November Settlement 1962	Penalty	Collections to First Monday in January 1963	Penalty	Delinquent on First Monday in January 1963	Total Delinquent Tax and Penalty	REMARKS
		Dollars	Dollars	Dollars	Dollars	Dollars	Dollars	$ cts.	$ cts.	$ cts.	$ cts.	$ cts.					$ cts.	$ cts.	$ cts.	$ cts.	$ cts.	$ cts.	$ cts.	$ cts.	$ cts.	
																										125.20
1			132					37.52	1.20			38.72	1	PAID IN FULL	MAY 3 1962	12567		38.72								
2													2													
3													3													125.24
4			188					53.44	1.72			55.16	4	PAID IN FULL	MAY 9 1962	7116		55.16								32.00 7
5					H 158			110.54	2.08			112.62	5	2nd HALF PAID	OCT 15 1962	17224				30.08						58.46 Stated 11497
					H 365	Wheat $8.151		H 142	5.40			147.88		1st HALF PAID	MAY 3 1962	12568		88.54								
6	SOLD FOR TAXES		90					25.58	.82			26.40	6											26.40		
7	SOLD FOR TAXES		128					36.38	1.16			37.54	7											37.54		
8	SOLD FOR TAXES		128					36.38	1.16			37.54	8											37.54		
9			90					25.58	.82			26.40	9	Forfeited PAID IN FULL	Aug 23 1962 / JUN 25 1962	14157				26.40	31					25.82
10					12	Wheat 5.151		30.41	1.10	(No Change)		31.51	10	2nd HALF PAID	OCT 15 1962	17224				1.57						1497
					10			30.41	1.10					1st HALF PAID	MAY 3 1962	12681		1.57								
11			90					25.58	.82			26.40	11	Forfeited PAID IN FULL	Aug 23 1962 / JUN 25 1962	14157				26.40	38			26.40		12521
12	SOLD FOR TAXES		90					25.58	.82			26.40	12	PAID IN FULL	MAY 7 1962	8199		52.94								1498
13					H 174			52.94				52.94	13													21456
14			H 56					15.92				15.92	14	PAID IN FULL	MAY 7 1962	8198		15.92								
15													15	2nd HALF PAID	OCT 31 1962	18454				1.99	.06					Forfeited Aug 24 1143
16			H 14					3.98				3.98	16	1st HALF PAID	JUN 21 1962	14020				1.99						148
17					120			36.52	1.10			37.62	17	PAID IN FULL	MAY 9 1962	7105		37.62								
18													18	2nd HALF PAID	OCT 31 1962	18454				44.63	1.34					Forfeited Aug 24 1457
19					H 108 / 180			84.62	1.64			84.26	19	1st HALF PAID	JUN 21 1962	14020				44.63						1257
20			120					36.96	1.18			38.14	20	PAID IN FULL	MAY 9 1962	7116		38.14								
			H 20		H 282			32.290																127.88		5146 Stated
			1066		876	294		35207	1.70			69.264														
			1156		1158	229		67.494																		

Forestdale Nebedo Beach | Hackedo Upper Beach | Pine Point | Leader's Point | Whitefish Chapman Beach | Stewart's Beach | Leander's Hustle Beach

Assessment Roll and Tax List of Real Property in the Town of Nakedo

* Indicate Type of Property: R-Residential, C-Commercial, I-Industrial, U-Utility, F-Farm, L-Lakeshore, T-Timber, M-Mineral

Form 3-C1 Miller-Davis Co., Minneapolis

In Whose Name Assessed	Description of Property: Subdivision	Sec. or Lot	Town. or Block	Rng.	Number of Acres of Land (Acres / 100ths)	No. School District	Indicate Homestead Yes or No	Agri. Use Yes or No	Indicate Type of Property	Land Exclusive of Structures and Improvements (Dollars)	Buildings and Other Structures (Dollars)	Machinery Permanently Attached to Real Estate (Dollars)	Total True and Full Value (Dollars)	Assessed Valuations: Rural Homestead Up to $4,000 20% (Dollars)	Rural Over $4,000 and Non-Homestead 33⅓% (Dollars)	All Other Timber Land Class 3c 20% (Dollars)	All Other Homestead Up to $4,000 25% (Dollars)	All Other Over $4,000 and Non-Homestead 40% (Dollars)	All Other Machinery Permanently Attached to Real Estate 33⅓% (Dollars)	All Other Seasonal and Recreational Cabins 33⅓% (Dollars)	Total Assessed Value	Total Assessed Value as Equalized by the Board of Review	Final Equalized Value (Dollars)
	1 NE¼ of NE¼	19	140	28			Un																
	2 NW¼ of NE¼																						
	3 SW¼ of NE¼																						
	4 SE¼ of NE¼																						
H. L. & L. Celestine Haun	5 PART OF GOVT LOT 7				1.84		NO	Yes	L														
	6 NE¼ of NW¼																						
	7 NW¼ of NW¼																						
	8 SW¼ of NW¼																						
	9 SE¼ of NW¼																						
Thomas M. & Edith E. Van Alstine	10 LOT 1 SEC. 07 GOVT LOT 7				1.11		NO	Yes	L														
	11 NE¼ of SW¼																						
	12 NW¼ of SW¼																						
	13 SW¼ of SW¼																						
	14 SE¼ of SW¼																						
Peter & Olga Zumbrunnen	15 LOT 2 SEC. 07 GOVT LOT 7				7.30		NO	NO	L														
	16 NE¼ of SE¼																						
	17 NW¼ of SE¼																						
Adolph & Alma Nelson	18 GOVT LOT 7 LESS BOLD ~~SW¼ of SE¼~~				.34		NO YES	NO	C														
Mahlon M. & Jean C. Bo[illegible]	19 SE¼ of SE¼																						
Dana E. & Helen L. McCutchen	20 PART OF GOVT LOT 7				2.83		NO	NO	L														
					14.90																		

Cass County, Minnesota, for Taxes for the Year 1961.

Sold for Taxes	Valuations by School Districts as Equalized by Department of Taxation: District No. / Rate Mills	District No. / Rate Mills	District No. / Rate Mills	District No. / Rate Mills	District No. / Rate Mills	Tax Including State Homestead (Dollars)	State Tax on Non-Homestead 9.2 Mills ($ cts.)	Special Taxes ($ cts.)	Special Taxes ($ cts.)	Total Taxes ($ cts.)	Paid	When Paid (Month Day Year)	Number of Receipt	March Settlement 1962 ($ cts.)	June Settlement 1962 ($ cts.)	Penalty ($ cts.)	November Settlement 1962 ($ cts.)	Penalty ($ cts.)	Collections to First Monday in January 1963 ($ cts.)	Penalty ($ cts.)	Delinquent on First Monday in January 1963 ($ cts.)	Total Delinquent Tax and Penalty ($ cts.)	Remarks
											Balance Paid	JUN 20 1962	7034										
	151					4292	39 / 38			4430	Part Paid	MAY 9 1962	7110		24 30		20 00						12523
	245					6964	224			7188	PAID IN FULL	MAY 9 1962	7128		71 88								12522
	80					2434	72			2506	PAID IN FULL	MAY 9 1962	7104		25 06								1445
											PAID IN FULL	MAY 7 1962	8198		50 36								1545
											PAID IN FULL	FEB 19 1962	4809	62 68									1445
	200					6086	182			6268													
	400 = 112					12256																	
	330 = 26					13610	662			25428													
	386	445 = 140				24766																	

Longfellow Wabedo Pass | Nisbrodo Springs | Longfellow Pass | Lester & Willard Chapman Beach | Stuart's Beach | Meander's Mistake

Assessment Roll and Tax List of Real Property in the Town of Naheda, Cass County, Minnesota, for Taxes for the Year 1961.

Form M.D. MILLER-DAVIS CO., MINNEAPOLIS

* Indicate Type of Property: R-Residential, C-Commercial, I-Industrial, U-Utility, F-Farm, L-Lakeshore, T-Timber, M-Mineral

	IN WHOSE NAME ASSESSED	DESCRIPTION OF PROPERTY: SUBDIVISION	Sec. or Lot	Town or Block	Rng.	Number of Acres of Land (Acres 100ths)	No. School District	Indicates Homestead or Not	Agri. or Nonagri. Rural Vol. No.	Indicates Value of Property	TAX AND FULL VALUATIONS: LAND Exclusive of Structures and Improvements (Dollars)	BUILDINGS and Other Structures (Dollars)	MACHINERY Permanently Attached to Real Estate (Dollars)	TOTAL True and Full Value (Dollars)	ASSESSED VALUATIONS: RURAL: Homestead Up to $4,000 20% (Dollars)	RURAL: Over $4,000 and Non-Homestead 33⅓% (Dollars)	ALL OTHER: Timber Land Class 3c 20% (Dollars)	ALL OTHER: Homestead Up to $4,000 25% (Dollars)	ALL OTHER: Over $4,000 and Non-Homestead 40% (Dollars)	ALL OTHER: MACHINERY Permanently Attached to Real Estate 33⅓% (Dollars)	ALL OTHER: Seasonal and Recreational Cabins 33⅓% (Dollars)	TOTAL ASSESSED VALUE (Dollars)	Total Assessed Value as Equalized by the Board of Review (Dollars)	FINAL EQUALIZED VALUE (Dollars)
1	E.C. Thompson	GOVT LOT 1	20	140	2E	37.25	UN	NO	YES	I														
2	F.H. & Frances Rutledge	NW¼ of NE¼																						
3		SW¼ of NE¼																						
4		SE¼ of NE¼						NO																
5	State of Minnesota Kenneth C. & Phyllis H. Tiller	N. 9 acs. of Lot 4 & S. 200' of N. 350' of that part of SW¼ of NE¼ lying W. of HY 84				9.20		YES	NO	C														
6																								
7		NW¼ of NW																						
8		SW¼ of NW																						
9	Erick A. & Margaret E. Rose	GOVT LOT 4 LESS 18.25 ACS.				18		NO	YES	L														
10	Leon L. Smith	9.25 ACS. OF GOVT LOT 4				9.25		NO	"	"														
11	Walter L. & Dorothy Thompson	NE¼ of SW¼				40		NO	"	T														
12	Pelter Enterprise, Inc.	NW¼ of SW¼ LESS 2.07 HWY. LESS 1.44 SOLD				16.46		NO	NO	"														
13	George H. & Sarah Lee Hafner	GOVT LOT 6				32.50		NO	YES	L														
14	State of Minnesota	GOVT LOT 7																						
15	George H. & Sarah Mae Hafner	NW¼ OF SW¼ LESS 2.07 HY.				22		NO	NO	T														
16	State of Minnesota	NE¼ of SE¼																						
17	State of Minnesota	NW¼ of SE¼																						
18	State of Minnesota	GOVT LOT 8																						
19	State of Minnesota	SE¼ of SE¼																						
20		(SEE 20 - CONT ON NEXT PAGE)				196.60																		

Cass County, Minnesota, for Taxes for the Year 1961.

	SOLD FOR TAXES	VALUATIONS BY SCHOOL DISTRICTS AS EQUALIZED BY DEPARTMENT OF TAXATION: District No. 1 Rate 25 Mills (Dollars)	District No. 2 Rate 25 Mills (Dollars)	District No. 111 Rate 25 Mills (Dollars)	District No. 111 Rate 25 Mills (Dollars)	District No. 111 Rate 25 Mills (Dollars)	District No. 111 Rate 25 Mills (Dollars)	Tax including State Homestead (Mills)	State Tax on Non-Homestead 4.2 Mills ($ cts.)	SPECIAL TAXES ($ cts.)	SPECIAL TAXES ($ cts.)	TOTAL TAXES ($ cts.)	PAID	WHEN PAID (Month Day Year)	Number of Receipt	March Settlement 1962 ($ cts.)	June Settlement 1962 ($ cts.)	Penalty ($ cts.)	November Settlement 1962 ($ cts.)	Penalty ($ cts.)	Collections to First Monday in January 1963 ($ cts.)	Penalty ($ cts.)	Delinquent on First Monday in January 1963 ($ cts.)	Total Delinquent Tax and Penalty ($ cts.)	REMARKS
1		152						4320	1.38			4458	2nd HALF PAID 1st HALF PAID	AUG 28 1962 MAY 3 1962	16619 12893			22.29 22.29		22.29					12530
2																									
3																									
4													2nd HALF PAID 1st HALF PAID	AUG 20 1962 MAY 31 1962	16579 12876			114.92 114.92		114.92					11503
5				4 261 480				22346	4.38			22984													
6																									
7																									
8													2nd HALF PAID 1st HALF PAID	AUG 6 1962 MAY 31 1962	16584 12872			31.83 31.83		31.83					12527
9		217						6168	1.98			6366	PAID IN FULL	MAY 9 1962	7133			49.88					20.54		12528
10		120						4832	1.56			4988													19121
11	SOLD FOR TAXES	70						1990	.64			2054	2nd HALF PAID 1st HALF PAID	AUG 10 1962 MAY 8 1962	16768 12358			6.89 6.89		6.89					19109
12				44				1338	.40			1378	2nd HALF PAID 1st HALF PAID	AUG 27 1962 MAY 9 1962	16832 7118			31.68 31.68		31.68					11458
13		216						6140	1.96			6336													
14													2nd HALF PAID 1st HALF PAID	AUG 27 1962 MAY 9 1962	16832 7118			10.19 10.19		10.19					11458
15				65				1978	.60			2038													
16																									
17																									
18																									
19																									
20		825		4 261 -584 860 -1825	261 -104 1044			23450 23862 793.12	1.290			50602						262.68		217.80			20.54		

Assessment Roll and Tax List of Real Property in the Town of Nebeda, Cass County, Minnesota, for Taxes for the Year 1961.

* Indicate Type of Property: R-Residential, C-Commercial, I-Industrial, U-Utility, F-Farm, L-Lakeshore, T-Timber, M-Mineral

	In Whose Name Assessed	Description of Property: Subdivision	Sec. or Lot	Town or Block	Rge	Number of Acres of Land: Acres	100ths	No. School District	Indicate Homestead Yes or No	Agri. or Homes. Over Yes or No	Indicate Type of Property	True and Full Valuations: Land Exclusive of Structures and Improvements (Dollars)	Buildings and Other Structures (Dollars)	Machinery Permanently Attached to Real Estate (Dollars)	Total True and Full Value (Dollars)	Assessed Valuations: Rural: Homestead Up to $4,000 20% (Dollars)	Rural: Over $4,000 and Non-Homestead 33⅓% (Dollars)	All Other: Timber Land Class 3e 20% (Dollars)	All Other: Homestead Up to $4,000 25% (Dollars)	All Other: Over $4,000 and Non-Homestead 40% (Dollars)	All Other: Machinery Permanently Attached to Real Estate 33⅓% (Dollars)	All Other: Resorts and Recreational Cabins 33⅓% (Dollars)	Total Assessed Value (Dollars)	Total Assessed Value as Equalized by the Board of Review (Dollars)	Final Equalized Value (Dollars)	Remarks
1	Arnel Chr. + Ruth M. Bishop	S. 50' of W. 300' of LOT 2 + N. 150' of W. 300' of SW¼ of NW¼	20	140	28	2.30			Yes	No	R															15247
2	Bryan S. + Mary L. Campbell	SW¼ of NE¼ + GOVT LOT 2 LESS 200' x 200' + LESS Y185' x N. 350' of SW¼ of NE¼ of SW¼				6.75			No	No	C															15247
3	Chester H. + Jane Dahmen	N.½ SE¼ of NW¼ of SW¼							No																	"
4	James R. + Mae Scott	HEBRON LAKE OF GOVT LOT 2							Yes	"	"															11502
5	" " "	GOVT LOT 2 LESS S. 300' + LESS S. 300' of N. 400'				16			No	"	"															11492
6	N. J. + Luzene Scott	S. 800' of E. of GOVT LOT 3 LESS W. 100' of S. 50'							No	"	L		200 Dwel Lots									687				12525
7	Arnel Chr. + Ruth Bishop	W. 100' of S. 50' of GOVT LOT 6							No	No	R															1150
8	Lyed + Clotile B. Van Ahnenen	S. 300' of N. 400' of GOVT LOT 3							No	Yes	L															10109
9	John L. Cooper	N. 100' of GOVT LOT 3							No	No	"															12526
10	Sutton Enterprises, Inc.	GOVT LOT 5 EXCEPT THE W. 300'							No	"	C															11555
11	Nylan + George Nucker	E. 100' of W. 300' of GOVT LOT 5 + E. 100' of W. 300' of S. 400' of N. 800' of SW¼ of SW¼ of SE¼ of SE¼							No	Yes	L															12529
12	Edward A. + Elsie Schlanderaff	E. 100' of W. 200' of GOVT LOT 5 + E. 100' of W. 200' of S. 400' of N. 800' of SW¼ of SW¼ of SE¼ of SE¼							No	No	L															1 6222
13	Neal Jr. + Eloise J. Sherbu	W. 100' of + BOUT LOT 5 + W. 100' of SW¼ of SW¼ LYING N. of SW¼							No	Yes	"															
14	L. E. Zelton	E. 100' of W. 400' of GOVT LOT 5 + E. 100' of W. 400' of N. 400' of SW¼ of SE¼ of SE¼							No	No	"															
15		SE¼ of SW¼																								
16		NE¼ of SE¼																								
17		NW¼ of SE¼																								
18		SW¼ of SE¼																								
19		SE¼ of SE¼																								
20						84.05																				

Cass County, Minnesota, for Taxes for the Year 1961.

	Sold for Taxes	Valuations by School Districts as Equalized by Department of Taxation: District No. ___ Rate ___ Mills (Dollars)	District No. ___ Rate ___ Mills (Dollars)	District No. ___ Rate ___ Mills (Dollars)	District No. ___ Rate ___ Mills (Dollars)	District No. ___ Rate ___ Mills (Dollars)	District No. ___ Rate ___ Mills (Dollars)	Tax Including State Homestead Mills	State Tax on Non-Homestead 9.24 Mills	Special Taxes	Special Taxes	Total Taxes
1				H 264				1032				8032
2	SOLD FOR TAXES			779				23702	710			24412
3				H 210				9310	88			9398
4				46								
5				H 58				9554	234			9788
6				256								
7				697				21208	636			21844
8				30				912	28			940
9		523						14868	476			15344
10				50				1522	46			1568
11				1207				36726	1100			37826
12		320						10518	164 / 338			10856
13				40				1218	36			1254
14		280						7960	256			8216
15	SOLD FOR TAXES			50				1522	46			1568
16												
17												
18												
19												
20		1123		6532 : 53 = 4379 / 3737 : 4910				33346 / 1137.06 / 177052	3904			151046

	Paid	When Paid: Month	Day	Year	Number of Receipt	March Settlement 1962	June Settlement 1962	Penalty	November Settlement 1962	Penalty	Collections to First Monday in January 1963	Penalty	Delinquent as First Monday in January 1963	Penalty	Total Delinquent Tax and Penalty	Remarks
1	PAID IN FULL	FEB	28	1962	7313	80.32										15247
2	2nd HALF PAID	OCT	2	1962	12439											
3	1st HALF PAID	MAY	31	1962	12378		122.06		122.06							12236 1500
4	2nd HALF PAID	OCT	15	1962					95.93							22025 1504
5	1st HALF PAID	MAY	17	1962	12594		95.93									"
6	2nd HALF PAID	OCT	15	1962	12806											
7	1st HALF PAID	MAY	17	1962												
8	PAID IN FULL	MAY	31	1962	12910		218.44									11502
9	PAID IN FULL	MAY	9	1962	7101		9.40									11492
10	PAID IN FULL	MAY		1962	7135		153.44									12525
11	PAID IN FULL	MAY	31	1962	12887		15.68									1150
12	2nd HALF PAID	SEPT	10	1962	13766											
13	1st HALF PAID	MAY	8	1962	7558		189.13		189.13							10109
14	Balance Paid	OCT	31	1962	13888 / 13762											
15	Part Paid	MAY	9	1962	7568		51.32		51.00		6.23					Rec Dec 509 12526
16	PAID IN FULL	MAY	9	1962	7332		12.54									11555
17																12529
18	PAID IN FULL	MAY	31	1962	12744		82.16									1 6222
19	PAID IN FULL	FEB	27	1962	4065	15.68										
20																
						96.00	850.11		458.12		6.23					

Assessment Roll and Tax List of Real Property in the Town of Walnuts, Cass County, Minnesota, for Taxes for the Year 1961.

Form 3613 Cass-Itasca Co. Minnesota

* Indicate Type of Property: R-Residential, C-Commercial, I-Industrial, U-Utility, F-Farm, L-Lakeshore, T-Timber, M-Mineral

		DESCRIPTION OF PROPERTY							TRUE AND FULL VALUATIONS				ASSESSED VALUATIONS									
													RURAL			ALL OTHER						
IN WHOSE NAME ASSESSED		SUBDIVISION	Sec. or Lot	Town. or Block	Rng.	Number of Acres of Land (Acres / 100ths)	No. School District	Indicate Homestead Yes or No	Agri. or Rural Hom. Yes or No	Indicate Type of Property	LAND Exclusive of Structures and Improvements	BUILDINGS and Other Structures	MACHINERY Permanently Attached to Real Estate	TOTAL True and Full Value	Homestead Up to $4,000 20%	Over $4,000 and Non-Homestead 33⅓%	Timber Land Class 2c 20%	Homestead Up to $4,000 25%	Over $4,000 and Non-Homestead 40%	MACHINERY Permanently Attached to Real Estate 33⅓%	Seasonal and Recreational Cabins 33⅓%	TOTAL ASSESSED VALUE	Total Assessed Value as Equalized by the Board of Review	FINAL EQUALIZED VALUE
											Dollars	Dollars	Dollars	Dollars	Dollars	Dollars	Dollars	Dollars	Dollars	Dollars	Dollars	Dollars	Dollars	Dollars
State of Minnesota	1	NE¼NE¼	21	140	28		Un																	
State of Minnesota	2	NW¼NE¼																						
Edward E. & Hope M. Eppley	3	GOVT LOT 2				28.25		NO	NO	C														
Clarence E. & Helen H. Simons	4	GOVT LOT 1				39.70		NO	Yes	T														
Oscar E. & Cornelia L. Hagelberg	5	E.150' of GOVT LOT 3						NO	"	L														
State of Minnesota	6	NE¼NW¼																						
State of Minnesota	7	NW¼NW¼																						
Wallace & Gladys Nidener	8	GOVT LOT 4				37.80		NO	NO	L														
Winfred J. Scott	9	GOVT LOT 3 LESS W. 300' & E. 150'				25.50		NO	"	"														
Mabel & Frank J. Hunt	10	W. 300' of GOVT LOT 3				7.50		NO	Yes	"														
[illegible]	11	SW¼NW¼																						
Ronald J. & Marlene Anne Lemke	12	GOVT LOT 5				27		NO	NO	L		482									269			
" " " "	13	GOVT LOT 6 less 5 ac.				35.16		NO	Yes	"	420										146			
	14	SW¼SW¼																						
State of Minnesota (contract to James D. & Dick & Dale Hendricks)	15	GOVT LOT 9						NO	NO	L														
Madge B. Christian	16	N½ of GOVT LOT 8 LESS S. 320				26.15		Yes	NO	R														
Julianne Cramer	17	S½ of GOVT LOT 8				26.15		NO	Yes	T														
Shirley Grey	18	N½ of GOVT LOT 7 LESS S. 100'				41.75		NO	"	L	252										84			
State of Minnesota	19	SE¼NE¼																						
R. E. Hokson	20	S. 100' of GOVT LOT 7 Part of Govt Lot 6						NO	NO	T														
		(CONT ON NEXT PAGE)				296.90																		

Cass County, Minnesota, for Taxes for the Year 1961.

	SOLD FOR TAXES	VALUATIONS BY SCHOOL DISTRICTS AS EQUALIZED BY DEPARTMENT OF TAXATION: District No. / Rate Mills / Dollars	District No. / Rate Mills / Dollars	District No. / Rate Mills / Dollars	District No. / Rate Mills / Dollars	District No. / Rate Mills / Dollars	Tax Including State Homestead Mills $ cts.	State Tax on Non-Homestead 91.2 Mills $ cts.	SPECIAL TAXES $ cts.	SPECIAL TAXES $ cts.	TOTAL TAXES $ cts.	PAID	WHEN PAID Month Day Year	Number of Receipt	March Settlement 1962 $ cts.	June Settlement 1962 $ cts.	Penalty $ cts.	November Settlement 1962 $ cts.	Penalty $ cts.	Collections to First Monday in January 1963 $ cts.	Penalty $ cts.	Delinquent on First Monday in January 1963 $ cts.	Total Delinquent Tax and Penalty $ cts.	REMARKS
1																								
2																								
3	SOLD FOR TAXES			139 / 264			122.62	2.40			125.02											125.02	137.52	1253
4		160					45.48	1.46			46.94	PAID IN FULL	MAY 31 1962	12418		46.94								
5		190					54.02	1.74			55.76	PAID IN FULL	MAY 10 1962	12139		55.76								1253
6																								
7																								
8				106			32.26	.96			33.22	PAID IN FULL	MAY 10 1962	12147		33.22								
9				104			31.64	.94			32.58	PAID IN FULL	MAY 8 1962	12915		32.58								
10	SOLD FOR TAXES	230					65.38	2.70			67.48	Part Paid	JUN 20 1962	13998		Rec. Pd.		DR #-348.12	2-5-63			37.75	Pd	1252
11																		34.00						
12		269					76.46	2.46			78.92	2nd HALF PAID	OCT 31 1962	12440		39.46		39.46						
13				140			42.60	1.28			43.88	2nd HALF PAID	MAY 31 1962	12354		39.46								220.75 1962
14												PAID IN FULL	MAR 27 1962	5635		40.88								
15																								
16	divided on lines 5 & par. 6 Minors signed.			40 / 186 / 226			12.18 / 56.60 / 68.78	.36			12.54 / 56.60 / 69.14	PAID IN FULL	APR 24 1962	8002		12.54								
17		104					29.56	.84			30.40	PAID IN FULL	MAY 31 1962	9365		56.60								10.94 indirect 189.35
18		84					23.88	.76			24.64	PAID IN FULL	MAY 31 1962	12049		30.40								1253
19																24.64								1252
20				40			12.16	.36			12.52	PAID IN FULL	MAY 28 1962	12366		12.52								1125
		1037		1037			294.78 / 316.00 / 632.00 / 632.00 / 615.78	15.76			631.54			12391		388.64		73.46				158.50		1125

Assessment Roll and Tax List of Real Property in the Town of Wabedo, Cass County, Minnesota, for Taxes for the Year 1961.

Form 24.D. BULLER-DAVIDSON, MINNEAPOLIS

* Indicate Type of Property: R-Residential, C-Commercial, I-Industrial, U-Utility, F-Farm, L-Lakeshore, T-Timber, M-Mineral

	IN WHOSE NAME ASSESSED	DESCRIPTION OF PROPERTY: SUBDIVISION	Sec. or Lot	Town or Block	Rng.	Number of Acres of Land: Acres	Number of Acres of Land: 100ths	No. School District	Indicate Homestead Yes or No	Agri. or Seas. Yes or No	* Indicate Type of Property	TRUE AND FULL VALUATIONS: LAND Exclusive of Structures and Improvements (Dollars)	BUILDINGS and Other Structures (Dollars)	MACHINERY Permanently Attached to Real Estate (Dollars)	TOTAL True and Full Value (Dollars)	ASSESSED VALUATIONS: RURAL: Homestead Up to $4,000 20% (Dollars)	RURAL: Over $4,000 and Non-Homestead 33⅓% (Dollars)	ALL OTHER: Timber Land Class 2c 20% (Dollars)	ALL OTHER: Homestead Up to $4,000 25% (Dollars)	ALL OTHER: Over $4,000 and Non-Homestead 40% (Dollars)	ALL OTHER: MACHINERY Permanently Attached to Real Estate 33⅓% (Dollars)	ALL OTHER: Seasonal and Recreational Claims 33⅓% (Dollars)	TOTAL ASSESSED VALUE (Dollars)	Total Assessed Value as Equalized by the Board of Review (Dollars)	FINAL EQUALIZED VALUE (Dollars)
1		NE¼ of NE¼	21	140	28			Wa																	
2		NW¼ of NE¼																							
3		SW¼ of NE¼																							
4		SE¼ of NE¼																							
5	Frances Christian	S 320' of N½ of GOVT LOT 8																							
6		NE¼ of NW¼																							
7		NW¼ of NW¼																							
8		SW¼ of NW¼																							
9		SE¼ of NW¼																							
10	James Kenneth Jensen	S½ of NW¼ of GOVT LOT 7 LYING N. OF S. 100'							no	yes	6	382	241		493								164		
11		NE¼ of SW¼																							
12		NW¼ of SW¼																							
13		SW¼ of SW¼																							
14		SE¼ of SW¼																							
15																									
16		NE¼ of SE¼																							
17		NW¼ of SE¼																							
18		SW¼ of SE¼																							
19		SE¼ of SE¼																							
20																									

SOLD FOR TAXES	VALUATIONS BY SCHOOL DISTRICTS AS EQUALIZED BY DEPARTMENT OF TAXATION: District No. / Rate Mills (Dollars)	District No. / Rate Mills (Dollars)	District No. / Rate Mills (Dollars)	District No. / Rate Mills (Dollars)	District No. / Rate Mills (Dollars)	District No. / Rate Mills (Dollars)	Tax Including State Homestead Mills ($ cts.)	State Tax on Non-Homestead Mills ($ cts.)	SPECIAL TAXES ($ cts.)	SPECIAL TAXES ($ cts.)	TOTAL TAXES ($ cts.)	PAID	WHEN PAID: Month Day Year	Number of Receipt	March Settlement 1962 ($ cts.)	June Settlement 1962 ($ cts.)	Penalty ($ cts.)	November Settlement 1962 ($ cts.)	Penalty ($ cts.)	Collections to First Monday in January 1963 ($ cts.)	Penalty ($ cts.)	Delinquent on First Monday in January 1963 ($ cts.)	Total Delinquent Tax and Penalty ($ cts.)	REMARKS
1																								
2																								
3																								
4																								
5	Carried from Page 25		60				1826	54			1880	PAID IN FULL	MAY 10 1962	7173		1880								18.80 Added 18934
6																								
7																								
8																								
9																								
10		164					4662	150			4812	PAID IN FULL	MAY 31 1962	2113		48 12								11434
11																								
12																								
13																								
14																								
15																								
16																								
17																								
18																								
19																								
20																								
		164					4662	150			4812					66 12								18.80 added

Assessment Roll and Tax List of Real Property in the Town of Wabedo

* Indicate Type of Property: R-Residential, C-Commercial, I-Industrial, U-Utility, F-Farm, L-Lakeshore, T-Timber, M-Mineral

PUBLISHED WALKER-BEMIDJI CO., MINNEAPOLIS

	IN WHOSE NAME ASSESSED	DESCRIPTION OF PROPERTY: SUBDIVISION	Sec. or Lot	Town or Block	Rng.	Number of Acres of Land: Acres	100ths	No School District	Indicate Homestead Yes or No	Agri. or Homestead Year Yes or No	Indicate Type of Property	LAND Exclusive of Structures and Improvements	BUILDINGS and Other Structures	MACHINERY Permanently Attached to Real Estate	TOTAL True and Full Value	Homestead Up to $4,000 20%	RURAL: Over $4,000 and Non-Homestead 33⅓%	Timber Land Class 3e 20%	ALL OTHER: Homestead Up to $4,000 25%	Over $4,000 and Non-Homestead 40%	MACHINERY Permanently Attached to Real Estate 33⅓%	Seasonal and Recreational Cabins 33⅓%	TOTAL ASSESSED VALUE	Total Assessed Value as Equalized by the Board of Review	FINAL EQUALIZED VALUE
												Dollars	Dollars	Dollars	Dollars	Dollars	Dollars	Dollars	Dollars	Dollars	Dollars	Dollars	Dollars	Dollars	Dollars
1	Frank B. + Helen R. Burgess	GOVT LOT 7 LESS S. 844'	22	140	28	34.75	Wm	No	Yes	L															
2	Thomas J. + Mae Rose McKeever	S. 580' OF GOVT LOT 7						No	No	"															
3	Margaret J. Berg	PART OF GOVT LOT 7						No	Yes	"															
4	Lyle H. + Helen Craddock	GOVT LOT 1 LESS 1 AC. WABEDO TWP.						No Yes	No	C															
5	Wabedo Resp.	1 ACRE OF GOVT LOT 1																							
6		NE¼NW¼																							
7	State of Minnesota	NW¼NW¼																							
8	State of Minnesota	SW¼NW¼																							
9	Lyle H. + Helen Craddock	GOVT LOT 2						Yes	No	T															
10																									
11	Roy B. Mace	GOVT LOT 3				3.1		No	Yes	R															
12	" "	NW¼SW¼				40		No	No	"															
13	Wm. C. + Louise L. Lampman	SW¼SW¼				40		Yes	No	T															
14	" " "	GOVT LOT 4 LESS PLATTED "WABEDO BEACH" "WABEDO BEACH" LESS 10' OF UNPLATTED PART				27.35		No Yes	"	C															
15	~~R. B.~~ Grattel R. Lynch + Marion J. Lynch	75' OF GOVT LOT 4				2.27		No	Yes	R															
16		NE¼NE¼ ALL N. OF ROAD OF																							
17	Louis M. + Ruth A. Hewer	GOVT LOT 5 LESS 150'				10.50		No Yes	No	R															
18	Herman A. + Evelyn E. Buckler	150' OF GOVT LOT 5 - N. OF ROAD						No	Yes	R															
19	Paul + Clara E. Weaver	ALL S. OF ROAD OF GOVT LOT 5 LESS 1 ACRE				38.50		No Yes	No	C															
20	Wm. C. + Louise L. Lampman	250' X 230' X 113' ALONG LAKE OF GOVT LOT 5				1		No	No	L															
		(SEC. 22 CONT NEXT PAGE)				235.40																			

Cass County, Minnesota, for Taxes for the Year 1961.

VALUATIONS BY SCHOOL DISTRICTS AS EQUALIZED BY DEPARTMENT OF TAXATION

	SOLD FOR TAXES	District No. Rate Dollars	District No. Rate Mills	District No. Rate Dollars	District No. Rate Mills	District No. Rate Dollars	District No. Rate Mills	District No. Rate Dollars	District No. Rate Mills	Tax Including State Homestead $ cts.	State Tax on Non-Homestead 9.1% Mills $ cts.	SPECIAL TAXES $ cts.	SPECIAL TAXES $ cts.	TOTAL TAXES $ cts.		PAID	WHEN PAID Month Day Year	Number of Receipt	March Settlement 1962 $ cts.	June Settlement 1962 $ cts.	Penalty $ cts.	November Settlement 1962 $ cts.	Penalty $ cts.	Collections to First Monday in January 1963 $ cts.	Penalty $ cts.	Delinquent on First Monday in January 1963 $ cts.	Total Delinquent Tax and Penalty $ cts.	REMARKS
1		22.7			40					64.52	2.08			66.60	2	2nd HALF PAID	SEP 13 1962	17454		33.30		33.30						12536
2										12.18	.96			12.54	1	1st HALF PAID	MAY 17 1962	6278		6.27		6.27						11462
3		48.3								133.30	4.40			141.70	2	1st HALF PAID	OCT 8 1962	14314										
4					W 3.48 / 4.39					233.46	4.00			243.46	3	PAID IN FULL	MAY 14 1962	10896		141.70								19114
5															2nd HALF PAID	SEP 10 1962	16774					121.73						11509
6															4	1st HALF PAID	MAY 8 1962	11463		121.73								
7															5													
8															6													
9															7													
10															8	2nd Half Paid	SEP 10 1962	16774				6.39						
11					W 42					12.78				12.78	9	1st HALF PAID	MAY 8 1962	11463		6.39								N 504
12	SOLD FOR TAXES	27.9								79.32	2.54			81.86	10													
13	SOLD FOR TAXES	9.0								25.58	.82			26.40	11											91.86		19132
14	Lampman - 11 14				W 34					10.34				10.34	12											26.40		"
15	Lampman - 11 14				W 114 / 587					213.30	5.36			218.66	13	PAID IN FULL	MAY 25 1962	10653		10.34								11461
16		15.6								44.34	1.42			45.76	14	Balance Paid	Nov 23 1962	15816		27.50		98.50						11514
17					W 168 / 60					69.38	.54			69.92	15	Part Paid / Part Paid	MAY 29 1962	12454		21.16								12532
18		27.3			W 268 / 560					77.60	2.48			80.08	16	PAID IN FULL	MAY 3 1962	7130		45.76								
19										197.08	3.28			174.36	17	2nd HALF PAID	OCT 8 1962	15373										
20					34					103.4	.32			106.6	18	1st HALF PAID	MAY 10 1962	7168		34.96		34.96						22.08	11555
					954 - 994					428.66					19	PAID IN FULL	MAY 3 1962	7166		80.08								12579
		150.8			1520 / 1343					1531.16	2.60			1218.12	20	1st Half Paid	MAY 29 1962	9337		97.18		97.18						11576
					2494 - 4002					1187.52						2nd Half Paid	SEP 10 1962	16775										
																2nd Half Paid	AUG 1 1962	16619		5.83		5.83						
																1st HALF PAID	MAY 3 1962	7287										
																				733.20		383.66				108.96		

Lonetjde Wabedo Beach Page

Wabedo Springs Home Motel

Mayor's Wabedo Beach

Chapman Beach

Senator's Beach

Mayor's Wabedo Beach

Assessment Roll and Tax List of Real Property in the Town of Wabedo

Form 5CD WILLIS GAVIGAN, MINNEAPOLIS

* Indicate Type of Property: R-Residential, C-Commercial, I-Industrial, U-Utility, F-Farm, L-Lakeshore, T-Timber, M-Mineral

	IN WHOSE NAME ASSESSED	DESCRIPTION OF PROPERTY: Subdivision	Sec. or Lot	Town or Block	Rng.	Number of Acres of Land (Acres 100ths)	No. School District	Indicate Homestead Yes or No	Agri. Homes. Yes or No	Indicate Type of Property	TRUE AND FULL VALUATIONS: LAND Exclusive of Structures and Improvements (Dollars)	BUILDINGS and Other Structures (Dollars)	MACHINERY Permanently Attached to Real Estate (Dollars)	TOTAL True and Full Value (Dollars)	ASSESSED VALUATIONS: RURAL: Homestead Up to $4,000 20% (Dollars)	RURAL: Over $4,000 and Non-Homestead 33⅓% (Dollars)	ALL OTHER: Timber Land Class 3a 20% (Dollars)	ALL OTHER: Homestead Up to $4,000 25% (Dollars)	ALL OTHER: Over $4,000 and Non-Homestead 40% (Dollars)	ALL OTHER: MACHINERY Permanently Attached to Real Estate 33⅓% (Dollars)	ALL OTHER: Seasonal and Recreational Cabins 33⅓% (Dollars)	TOTAL ASSESSED VALUE (Dollars)	Total Assessed Value as Equalized by the Board of Review (Dollars)	FINAL EQUALIZED VALUE (Dollars)
1		NE¼ of NE¼	22	140	28		2006																	
2		NW¼ of NE¼																						
3		SW¼ of NE¼																						
4		SE¼ of NE¼																						
5																								
6		NE¼ of NW¼																						
7		NW¼ of NW¼																						
8		SW¼ of NW¼																						
9		SE¼ of NW¼																						
10																								
11	Sigfred & Helen Anderson	GOVT LOT 6 N. of Co. & Twp. Roads				16.50		No	Yes	R														
12	& David LeVerne & Hazel Esther Kasper	E½ PART OF "GOVT LOT 6" S. of Co. & Twp. Roads				7		Yes	No	C														
13	" " " " "	PART OF "GOVT LOT 6" S. of Co. Rd.						No	"	R														
14	Clarence E. & Luella E. Mount	PART OF "GOVT LOT 6" S. of Co. Rd.						No	Yes	"														
15	Curtis & Joan Kasper	E. 100' OF "GOVT LOT 6" S. of Co. Rd.						Yes	No	L														
16	Louis E. & Guy L. Nistling	W½ PART OF "GOVT LOT 6" S. of Co. Rd.						Yes	"	R														
17	Joel & Lavonne G. Bjoberickson	W. 100' OF "GOVT LOT 6" S. of Co. Rd.						No	Yes	"														
18		SW¼ of SE¼																						
19		SE¼ of SE¼																						
20						22.50																		

Cass County, Minnesota, for Taxes for the Year 1961.

	SOLD FOR TAXES	VALUATIONS BY SCHOOL DISTRICTS AS EQUALIZED BY DEPARTMENT OF TAXATION: District No. 2006 Rate 29.50 Mills (Dollars)	District No. Rate Mills (Dollars)	District No. Rate Mills (Dollars)	District No. 2006 Rate 29.50 Mills (Dollars)	District No. Rate Mills (Dollars)	District No. Rate Mills (Dollars)	Tax Including State Homestead Mills ($ cts.)	State Tax on Non-Homestead 9.1 Mills ($ cts.)	SPECIAL TAXES ($ cts.)	SPECIAL TAXES ($ cts.)	TOTAL TAXES ($ cts.)	PAID / WHEN PAID: Month Day Year	Number of Receipt	March Settlement 1962 ($ cts.)	June Settlement 1962 ($ cts.)	Penalty ($ cts.)	November Settlement 1962 ($ cts.)	Penalty ($ cts.)	Delinquent on First Monday in January 1963 ($ cts.)	Penalty ($ cts.)	Delinquent on First Monday in January 1963 ($ cts.)	Total Delinquent Tax and Penalty ($ cts.)	REMARKS
1																								
2																								
3											1.7													
4																								
5																								
6																								
7																								
8																								
9																								
10																								
11		220						6254	200			6454	1st Half Paid MAY 20 1962	9331		32.27		32.27					22073	12525
12				H 165				12322	318			12540	2nd HALF PAID OCT 19 1962	21787										11513
13				240									1st HALF PAID SEP 5 1962	12238										1040
14				180				5476	164			5640	2nd HALF PAID MAY 29 1962	13605		62.70		62.70						12837
15		450						12792	410			13202	PAID IN FULL MAY 29 1962	13666		56.40								11511
16				H 20				608				608	1st Half Paid MAY 3 1962	9382		66.81		66.81						1572
17				H 234				7120				7120	2nd HALF PAID SEP 4 1962	16625				60.01						12534
18		160						4548	146			4694	PAID IN FULL SEP 5 1962	16729				6.68	18					
19													PAID IN FULL MAY 16 1962	10036		71.20								
20													PAID IN FULL MAY 10 1962	7172		46.94								
		890		419 + 415				235.94																
				401 + 1250				255.36	11.38			502.58				335.52		167.06						
				839 + 1665				471.20																

Assessment Roll and Tax List of Real Property in the Town of Walker

Form 5.C.D. [illegible] MINNESOTA

* Indicate Type of Property: R-Residential, C-Commercial, I-Industrial, U-Utility, F-Farm, L-Lakeshore, T-Timber, M-Mineral

	In Whose Name Assessed	Description of Property: Subdivision	Sec. or Lot	Town or Block	Rng.	Number of Acres of Land (Acres 100ths)	No. School District	Indicate Homes. Area Yes or No	Agr. or Homes. Dist. Yes or No	* Indicate Type Property	True and Full Valuations: Land Exclusive of Structures and Improvements (Dollars)	Buildings and Other Structures (Dollars)	Machinery Permanently Attached to Real Estate (Dollars)	Total True and Full Value (Dollars)	Assessed Valuations: Rural: Homestead Up to $6,000 20% (Dollars)	Rural: Over $6,000 and Non-Homestead 33⅓% (Dollars)	All Other: Timber Land Class 2c 20% (Dollars)	All Other: Homestead Up to $1,000 25% (Dollars)	All Other: Over $1,000 and Non-Homestead 40% (Dollars)	All Other: Machinery Permanently Attached to Real Estate 33⅓% (Dollars)	All Other: Seasonal and Recreational Cabins 33⅓% (Dollars)	Total Assessed Value	Total Assessed Value as Equalized by the Board of Review (Dollars)	Final Equalized Value (Dollars)
1	State of Minnesota	NE¼ of NE¼	23	14	28		100																	
2	State of Minnesota	NW¼ of NE¼																						
3	State of Minnesota	SW¼ of NE¼																						
4	State of Minnesota	SE¼ of NE¼																						
5																								
6	N. L. + Lucille H. Hicks	NE¼ of NW¼ (N½ LOT 1)				43.75		No	Yes	L														
7		~~SE¼ of NW¼~~																						
8	Clarence + Rosa Booth	~~CONT LOT 2~~				38.25		No	Yes	L														
9	State of Minnesota	SE¼ of NW¼																						
10																								
11	State of Minnesota	NE¼ of SW¼																						
12	Thomas Jr + Mae Rose McKeever	~~NW¼ of SW¼~~ CONT LOT 3				37		No	Yes	L														
13		SW¼ of SW¼																						
14		SE¼ of SW¼																						
15																								
16	State of Minnesota	NE¼ of SE¼																						
17	State of Minnesota	NW¼ of SE¼																						
18	Willetta + Bernice E. Maile	SW¼ of SE¼				40		No	Yes	T														
19	State of Minnesota	SE¼ of SE¼																						
20																								
		(SEC. 23 - CONT NEXT PAGE)				161.50																		

Cass County, Minnesota, for Taxes for the Year 1961.

	Sold for Taxes	Valuations by School Districts as Equalized by Department of Taxation: District No. ..... Rate ..... Mills (Dollars)	District No. 1 Rate 37 Mills (Dollars)	District No. ..... Rate ..... Mills (Dollars)	District No. ..... Rate ..... Mills (Dollars)	District No. ..... Rate ..... Mills (Dollars)	District No. ..... Rate ..... Mills (Dollars)	Tax Including State Homestead Mills ($ cts.)	State Tax on Non-Homestead 9.1 Mills ($ cts.)	Special Taxes ($ cts.)	Special Taxes ($ cts.)	Total Taxes ($ cts.)	Paid	When Paid: Month Day Year	Number of Receipt	March Settlement 1962 ($ cts.)	June Settlement 1962 ($ cts.)	Penalty ($ cts.)	November Settlement 1962 ($ cts.)	Penalty ($ cts.)	Collections to First Monday in January 1963 ($ cts.)	Penalty ($ cts.)	Delinquent on First Monday in January 1963 ($ cts.)	Total Delinquent Tax and Penalty ($ cts.)	Remarks
1																									
2																									
3																									
4																									
5																									
6		440						125.08	4.02			129.10	2nd HALF PAID	MAY 31 1962	21344 1313		64.55		64.55					220.72	125.77
7																									
8		304						86.42	2.78			89.20											89.20	79.81	125.86
9																									
10																									
11													1st HALF PAID	MAY 31 1962	9377		34.04		34.04						
12		232						65.76	2.12			68.08	2nd HALF PAID	OCT 22 1962	11314									220.42	114.62
13																									
14																									
15																									
16																									
17																									
18		66						18.76	.60			19.36	PAID IN FULL	MAY 28 1962	11319		19.36								12.43
19																									
20																									
		1042						296.22	9.52			305.74					117.95		98.59				89.20		

Assessment Roll and Tax List of Real Property in the Town of Walcott

† Indicate Type of Property: R-Residential, C-Commercial, I-Industrial, U-Utility, F-Farm, L-Lakeshore, T-Timber, M-Mineral

	In Whose Name Assessed	Description of Property: Subdivision	Sec. or Lot	Town or Block	Rng.	Number of Acres of Land (Acres / 100ths)	No. School District	Indicate Homestead Yes or No	Agri. or Rural Yes or No	† Indicate Real Property	True and Full Valuations: Land Exclusive of Structures and Improvements (Dollars)	Buildings and Other Structures (Dollars)	Machinery Permanently Attached to Real Estate (Dollars)	Total True and Full Value (Dollars)	Assessed Valuations, Rural: Homestead Up to $4,000 20% (Dollars)	Over $4,000 Homestead 33⅓% (Dollars)	All Other: Timber Land Class 3c 20% (Dollars)	Homestead Up to $4,000 25% (Dollars)	Over $4,000 Non-Homestead 40% (Dollars)	Machinery Permanently Attached to Real Estate 33⅓% (Dollars)	Seasonal and Recreational Cabins 33⅓% (Dollars)	Total Assessed Value (Dollars)	Total Assessed Value as Equalized by the Board of Review (Dollars)	Final Equalized Value (Dollars)
1		NE¼ of NE¼	23	140	28			Un																
2		NW¼ of NE¼																						
3		SW¼ of NE¼																						
4		SE¼ of NE¼																						
5																								
6		NE¼ of NW¼																						
7		NW¼ of NW¼																						
8		SW¼ of NW¼																						
9		SE¼ of NW¼																						
10																								
11		NE¼ of SW¼																						
12		NW¼ of SW¼																						
13	August Gordon	W 410' of GOVT LOT 4 LYING S. of CO. RD.				1.20		Yes	No	L														
14	Lulie A. Bettymmore	THAT PART OF THE W½ OF GOVT LOT 4 LYING Y. BEING E. OF W½ OF GOVT LOT 4 Y & S. OF CO. RD.				.50		No	Yes	R														
15	Harvey A. Chapin et al	W½ OF GOVT LOT 4 LYING N. OF CO. RD. & LESS N. 20'				15.77		No	"	"														
16	Andrew W. & Blanche H. Larson	E½ of GOVT LOT 4 & 20' on N. & DEE of W½ of GOVT LOT 4				18.53		Yes	No	[illegible]														
17	Nellette & Bernice E. Maile	GOVT LOT 5 LESS 1.4 AC.				36.85		No	"	"														
18	Mary E. Mullery	1 AC. of GOVT LOT 5				1		No	Yes	R														
19	Bert & Margaret Allen	.4 AC. of GOVT LOT 5				.4		No	"	"														
20																								
						83.89																		

	Sold for Taxes	Valuations by School Districts as Equalized by Department of Taxation: District No. / Rate ... Mills (Dollars)	District No. / Rate ... Mills (Dollars)	District No. / Rate ... Mills (Dollars)	District No. / Rate ... Mills (Dollars)	District No. / Rate ... Mills (Dollars)	District No. / Rate ... Mills (Dollars)	Tax Including State Homestead Mills ($ cts.)	State Tax on Non-Homestead 9.[illegible] Mills ($ cts.)	Special Taxes ($ cts.)	Special Taxes ($ cts.)	Total Taxes ($ cts.)	Paid	When Paid (Month Day Year)	Number of Receipt	March Settlement 1962 ($ cts.)	June Settlement 1962 ($ cts.)	Penalty ($ cts.)	November Settlement 1962 ($ cts.)	Penalty ($ cts.)	Collections to First Monday in January 1963 ($ cts.)	Penalty ($ cts.)	Delinquent on First Monday in January 1963 ($ cts.)	Total Delinquent Tax and Penalty ($ cts.)	Remarks
1																									
2																									
3																									
4																									
5																									
6																									
7																									
8																									
9																									
10																									
11																									
12																									
13				4 96				29.20				29.20	PAID IN FULL	MAY 2 2 1962	13279		29.20								
14		33						9.38	.30			9.68	PAID IN FULL	MAY 1 7 1962	12068		9.68								11517 12547
15		218						61.88	1.48			63.36	PAID IN FULL	MAY 3 1 1962	13916		63.36								12541
16				4 138 180				96.76	1.64			98.40	1st HALF PAID 2nd HALF PAID	OCT 3 1 1962 MAY 3 1 1962	18744 12879		49.20		49.20						22022 18508
17				544				166.52	4.96			170.48	PAID IN FULL	MAY 2 8 1962	11319		170.48								1.4 ac. 22544
18		153						43.60	1.40			44.90	PAID IN FULL	MAY 8 1962	11132		44.90								12543
19		110						31.26	.00			32.26	PAID IN FULL	MAY 1 4 1962	10995		32.26								
20																									
		514		4 234 324 958	1.53 1.42			1461.92 217.48 4376.60	11.28			448.88					391.68		49.20						

Assessment Roll and Tax List of Real Property in the Town of Walcott, Cass County, Minnesota, for Taxes for the Year 1961.

* Indicate Type of Property: R-Residential, C-Commercial, I-Industrial, U-Utility, F-Farm, L-Lakeshore, T-Timber, M-Mineral

Form 50-D—MILLER-DAVIS CO., MINNEAPOLIS

	IN WHOSE NAME ASSESSED	DESCRIPTION OF PROPERTY: Subdivision	Sec. or Lot	Town or Block	Rng.	Number of Acres of Land: Acres 100ths	No. School District	Indicate Homestead Yes No	Agri. or Resd. Recr. Yes No	Indicate Type of Property	TRUE AND FULL VALUATIONS: LAND Exclusive of Structures and Improvements	BUILDINGS and other Structures	MACHINERY Permanently Attached to Real Estate	TOTAL True and Full Value	ASSESSED VALUATIONS: RURAL: Homestead Up to $4,000 20%	RURAL: Over $4,000 and Non-Homestead 33⅓%	ALL OTHER: Timber Land Class 3c 20%	ALL OTHER: Homestead Up to $4,000 25%	ALL OTHER: Over $4,000 and Non-Homestead 40%	ALL OTHER: MACHINERY Permanently Attached to Real Estate 33⅓%	ALL OTHER: Seasonal and Recreational Cabins 33⅓%	TOTAL ASSESSED VALUE	Total Assessed Value as Equalized by the Board of Review	FINAL EQUALIZED VALUE
						Acres 100ths					Dollars	Dollars	Dollars	Dollars	Dollars	Dollars	Dollars	Dollars	Dollars	Dollars	Dollars	Dollars	Dollars	Dollars
1	State of Minnesota	GOV'T LOT 1	24	140	28		Un																	
2	State of Minnesota	GOV'T LOT 2																						
3		SW¼NE¼																						
4		SE¼NE¼																						
5																								
6	State of Minnesota	GOV'T LOT 4																						
7	State of Minnesota	NW¼NW¼																						
8	State of Minnesota	SW¼NW¼																						
9	State of Minnesota	GOV'T LOT 3																						
10																								
11	State of Minnesota	NE¼SW¼																						
12	State of Minnesota	NW¼SW¼																						
13	State of Minnesota	SW¼SW¼																						
14	State of Minnesota	SE¼SW¼																						
15																								
16	State of Minnesota	GOV'T LOT 5																						
17	State of Minnesota	NW¼SE¼																						
18	State of Minnesota	SW¼SE¼																						
19	State of Minnesota	SE¼SE¼																						
20																								

Cass County, Minnesota, for Taxes for the Year 1961.

	SOLD FOR TAXES	VALUATIONS BY SCHOOL DISTRICTS AS EQUALIZED BY DEPARTMENT OF TAXATION: District No. ___ Rate ___ Mills Dollars	District No. ___ Rate ___ Mills Dollars	District No. ___ Rate ___ Mills Dollars	District No. ___ Rate ___ Mills Dollars	District No. ___ Rate ___ Mills Dollars	District No. ___ Rate ___ Mills Dollars	Tax including State Homestead ___ Mills $ cts.	State Tax on Non-Homestead ___ Mills $ cts.	SPECIAL TAXES $ cts.	SPECIAL TAXES $ cts.	TOTAL TAXES $ cts.		PAID	WHEN PAID Month Day Year	Number of Receipt	March Settlement 1962 $ cts.	June Settlement 1962 $ cts.	Penalty $ cts.	November Settlement 1962 $ cts.	Penalty $ cts.	Collections to First Monday in January 1963 $ cts.	Penalty $ cts.	Delinquent on First Monday in January 1963 $ cts.	Total Delinquent Tax and Penalty $ cts.	REMARKS
1													1															
2													2															
3													3															
4													4															
5													5															
6													6															
7													7															
8													8															
9													9															
10													10															
11													11															
12													12															
13													13															
14													14															
15													15															
16													16															
17													17															
18													18															
19													19															
20													20															

Kandiyohi Meeker Pope Stevens Swift Todd Wadena Wilkin Big Stone Grant Douglas Lac qui Parle Traverse Wright Clay Becker Hubbard Mahnomen Norman Polk Red Lake Clearwater Kittson Marshall Pennington Roseau

Assessment Roll and Tax List of Real Property in the Town of Wabedo, Cass County, Minnesota, for Taxes for the Year 1961.

* Indicate Type of Property: R-Residential, C-Commercial, I-Industrial, U-Utility, F-Farm, L-Lakeshore, T-Timber, M-Mineral

Form 5CD MILLER-DAVIS CO., MINNEAPOLIS

In Whose Name Assessed	Line	Subdivision	Sec. or Lot	Town or Block	Rng.	Number of Acres of Land (Acres, 100ths)	No. School District	Indicate Homestead Yes or No	Agricultural Yes or No	* Indicate Type of Property	Land Exclusive of Structures and Improvements (Dollars)	Buildings and Other Structures (Dollars)	Machinery Permanently Attached to Real Estate (Dollars)	Total True and Full Value (Dollars)	Rural: Homestead Up to $4,000 20%	Rural: Over $4,000 and Non-Homestead 33⅓%	Timber Land Class 3c 20%	All Other: Homestead Up to $4,000 25%	All Other: Over $4,000 and Non-Homestead 40%	Machinery Permanently Attached to Real Estate 33⅓%	Seasonal and Recreational Cabins 33⅓%	Total Assessed Value	Total Assessed Value as Equalized by the Board of Review	Final Equalized Value
State of Minnesota	1	GOV'T LOT 1 (N E ¼ of N E ¼ struck)	25	140	28		Un																	
State of Minnesota	2	N W ¼ of N E ¼																						
State of Minnesota	3	S W ¼ of N E ¼																						
	4	S E ¼ of N E ¼																						
	5																							
State of Minnesota	6	N E ¼ of N W ¼																						
State of Minnesota	7	N W ¼ of N W ¼																						
State of Minnesota	8	S W ¼ of N W ¼																						
State of Minnesota	9	S E ¼ of N W ¼																						
	10																							
State of Minnesota	11	N E ¼ of S W ¼																						
Marion & Myrtle Lott	12	N W ¼ of S W ¼				40		no Yes	43 Yes	T												204		
" " "	13	S W ¼ of S W ¼				40		no Yes	43 Yes	T													67	
August Gordon (struck) Irene-Marie Sorley	14	S E ¼ of S W ¼				40		Yes	No	R														
	15																							
State of Minnesota	16	GOV'T LOT 2 (N E ¼ of S E ¼ struck)																						
J. E. Alsop	17	N W ¼ of S E ¼				40		Yes	Yes	T														
" "	18	S W ¼ of S E ¼				40		Yes	Yes	R														
	19	S E ¼ of S E ¼																						
	20																							
						200																		

Line	Sold for Taxes	District No. ... Rate ... Mills (Dollars)	District No. Un Rate 28.4 Mills (Dollars)	District No. ... Rate ... Mills (Dollars)	District No. Un Rate 30.4 Mills (Dollars)	District No. ... Rate ... Mills (Dollars)	District No. ... Rate ... Mills (Dollars)	Tax Including State Homestead ... Mills ($ cts.)	State Tax on Non-Homestead 9.12 Mills ($ cts.)	Special Taxes ($ cts.)	Special Taxes ($ cts.)	Total Taxes ($ cts.)	Line	Paid	When Paid (Month Day Year)	Number of Receipt	March Settlement 1962 ($ cts.)	June Settlement 1962 ($ cts.)	Penalty	November Settlement 1962 ($ cts.)	Penalty	Collections to First Monday in January 1963	Penalty	Delinquent on First Monday in January 1963	Total Delinquent Tax and Penalty	Remarks
1													1													
2													2													
3													3													
4													4													
5													5													
6													6													
7													7													
8													8													
9													9													
10													10													
11													11		2nd HALF PAID SEP 28 1962	17418										
12			204					58 00	1 86			59 86	12		1st Half Paid MAY 28 1962; 2nd HALF PAID SEP 28 1962	8529		39 76		39 70						22071 12545
13			67					19 04	62			19 66	13		1st Half Paid MAY 28 1962; 2nd HALF PAID OCT 31 1962	18443										
14					H 288			87 62				87 62	14		1st HALF PAID MAY 31 1962	12837		43 81		43 81						22021 1433
15													15													
16													16													
17			H 54					15 36				15 36	17		PAID IN FULL MAY 31 1962	13688		15 36								12544
18			H 77					21 88				21 88	18		PAID IN FULL MAY 31 1962			21 88								
19													19													
20													20													
			H 131 / 271 / 402		H 288 = 419 / 271 / 690			114 28 / 87 62 / 201 90	2 48			204 38						120 81		83 57						

Assessment Roll and Tax List of Real Property in the Town of Nokedo

Cass County, Minnesota, for Taxes for the Year 1961.

* Indicate Type of Property: R-Residential, C-Commercial, I-Industrial, U-Utility, F-Farm, L-Lakeshore, T-Timber, M-Mineral

	IN WHOSE NAME ASSESSED	DESCRIPTION OF PROPERTY: Subdivision	Sec. or Lot	Town or Block	Rng.	Number of Acres of Land (Acres 100ths)	No. School District	Indicate Homestead Yes or No	Agri. or Res. Homestead Yes or No	Indicate Type of Property	TRUE AND FULL VALUATIONS: LAND Exclusive of Structures and Improvements (Dollars)	BUILDINGS and Other Structures (Dollars)	MACHINERY Permanently Attached to Real Estate (Dollars)	TOTAL True and Full Value (Dollars)	ASSESSED VALUATIONS: RURAL: Homestead Up to $4,000 20% (Dollars)	RURAL: Over $4,000 and Non-Homestead 33⅓% (Dollars)	ALL OTHER: Timber Land Class 3a 20% (Dollars)	ALL OTHER: Homestead Up to $4,000 25% (Dollars)	ALL OTHER: Over $4,000 and Non-Homestead 40% (Dollars)	ALL OTHER: MACHINERY Permanently Attached to Real Estate 33⅓% (Dollars)	ALL OTHER: Seasonal and Recreational Cabins 33⅓% (Dollars)	TOTAL ASSESSED VALUE (Dollars)	Total Assessed Value as Equalized by the Board of Review (Dollars)	FINAL EQUALIZED VALUE (Dollars)
	State of Minnesota	1 NE¼NW¼	26	140	28		un																	
	James C. Marsh	2 W½ of NE¼ LYING N. of CO. RD.				53		NO	NO	R														
	Lee E. Grover	3 W½ of NE¼ LYING S. of CO. RD.				27		NO	YES	"														
	State of Minnesota	4 SE¼NW¼																						
	Leslie G. Schommers (Signature)	5 GOVT LOT 1				20		NO	YES	L														
	Frank + Ida Becker	6 GOVT LOT 2 LESS S. 15 RDS.				28⅓		NO	YES	NO	C													
	Merle C. + Louise G. Berk	7 GOVT LOT 4 NW¼SW¼				20⅓		NO	NO	"	L													
	" " "	8 GOVT LOT 3 LESS 5 ACS.				32⅓		NO	NO	"	"													
		9 SE¼NW¼																						
	G. Ness Transport Rural	10 ABOUT 5 ACS. OF GOVT LOT 3				5		NO	NO	L														
	State of Minnesota (Cont. to Chet Berg Hennepin Co. Treas.)	11 NE¼NW¼ GOVT LOT 5 Less S. 300' of E. 528.9'									7/6 Int of for 1961													
		12 NW¼NW¼																						
	Millie H. + Percy Q. Marsden	13 SW¼NW¼ GOVT LOT 6 LESS ~~S 344' PLAT "MANDAN MUSKIE CAMP"~~				40.6		NO	NO	L														
		14 SE¼NW¼																						
	Leslie + Etta Becker	15 S. 15 RDS. OF GOVT LOT 2						NO	YES	R														
	Gage H. Marsh	16 NE¼SE¼				39⅓		NO	NO	T														
	" "	17 NW¼SE¼				40		NO	"	"														
	State of Minnesota	18 SW¼SE¼																						
	State of Minnesota	19 SE¼SE¼																						
	State of Minnesota	20 Lake bed Except S. 5 RDS. of Lot 5				22.96																		

	SOLD FOR TAXES	VALUATIONS BY SCHOOL DISTRICTS AS EQUALIZED BY DEPARTMENT OF TAXATION: District No. / Dollars / Rate Mills	District No. / Dollars / Rate Mills	District No. / Dollars / Rate Mills	District No. / Dollars / Rate Mills	District No. / Dollars / Rate Mills	District No. / Dollars / Rate Mills	Tax totalling State Homestead Mills $ cts.	State Tax on Non-Homestead 9.1 Mills $ cts.	SPECIAL TAXES $ cts.	SPECIAL TAXES $ cts.	TOTAL TAXES $ cts.	PAID	WHEN PAID Month Day Year	Number of Receipt	March Settlement 1962 $ cts.	June Settlement 1962 $ cts.	Penalty $ cts.	November Settlement 1962 $ cts.	Penalty $ cts.	Collections to First Monday in January 1963 $ cts.	Penalty $ cts.	Delinquent on First Monday in January 1963 $ cts.	Total Delinquent Tax and Penalty $ cts.	REMARKS
1																									
2	SOLD FOR TAXES			219				6664	200			6864											6864		17125
3	SOLD FOR TAXES		154					4378	140			4518	PAID IN FULL	MAY 25 1962	13458		45 18								Paid Under Protest
4																									
5			194					5514	176			5690	PAID IN FULL	MAY 17 1962	12468		56 90								12547
6					W 132 160			8784	146			9030	PAID IN FULL	MAY 25 1962	13432		90 30								11533
7					110			3346	100			3446	2nd HALF PAID / 1st HALF PAID	MAY 31 1962 / MAY 31 1962	13847 / 13444		17 23		17 23				22020		11530
8					100			3042	92			3134	1st HALF PAID	MAY 31 1962			15 67		15 67						
9																									
10				33				1004	30			1034	PAID IN FULL	MAY 9 1962	7134		10 34								11521
11																									
12																									
13				100				3042	92			3134											3134	3447	11532
14													[redacted] Paid	MAY 31 1962	7392		24 30								
15			83					2360	76			2436													12548
16	SOLD FOR TAXES			80				2434	72			2506											35 06		19134
17	SOLD FOR TAXES			80				2434	72			2506											25 06		"
18																									
19																									
20			681	W 132 / 88 / 101	184 / 131 / 144			12252 / 30850 / 43102	1196			44298					258 02		32 90				150 10		

Assessment Roll and Tax List of Real Property in the Town of Hackel

Cass County, Minnesota, for Taxes for the Year 1961.

* Indicate Type of Property: R-Residential, C-Commercial, I-Industrial, U-Utility, F-Farm, L-Lakeshore, T-Timber, M-Mineral

	IN WHOSE NAME ASSESSED	DESCRIPTION OF PROPERTY: SUBDIVISION	Sec. or Lot	Town or Blk.	Rng. or Block	Number of Acres of Land (Acres .100ths)	No. School District	Indicate Homestead Yes or No	Agri. or Seas. Hom. Yes or No	Indicate Type of Property	TRUE AND FULL VALUATIONS: LAND Exclusive of Structures and Improvements (Dollars)	BUILDINGS and Other Structures (Dollars)	MACHINERY Permanently Attached to Real Estate (Dollars)	TOTAL True and Full Value (Dollars)	ASSESSED VALUATIONS: RURAL: Homestead Up to $4,000 20% (Dollars)	RURAL: Over $4,000 Homestead-Homestead 33⅓% (Dollars)	ALL OTHER: Timber Land Class 3e 20% (Dollars)	ALL OTHER: Homestead Up to $4,000 25% (Dollars)	ALL OTHER: Over $4,000 Land Non-Homestead 40% (Dollars)	ALL OTHER: Machinery Permanently Attached to Real Estate 33⅓% (Dollars)	ALL OTHER: Seasonal and Recreational Cabins 33⅓% (Dollars)	TOTAL ASSESSED VALUE (Dollars)	Total Assessed Value as Equalized by the Board of Review (Dollars)	FINAL EQUALIZED VALUE (Dollars)
1		NE¼NE¼	27	140	28		UN																	
2		NW¼NE¼																						
3		SW¼NE¼																						
4	Earl Crummett	GOVT LOT 2				60		NO	NO	T														
5																								
6		NE¼SW¼																						
7		NW¼SW¼																						
8		SW¼SW¼																						
9		SE¼SW¼																						
10	Mrs. A. E. Bronson	E. 270'of W. 734' of GOVT LOT 7				5		NO	YES	L														
11	Alfred R. + Dorothy A. Dostthe	GOVT LOT 5 LESS E. 350'				5850		NO	"	"														
12	E. A. + Emily Ann Felison	GOVT LOT 7 LESS W. 734' 4 rd 4 rd + LESS E. 270' of W. 734'				1975		NO	NO	"														
13	H. R. + T. L. Mc Clintock	GOVT LOT 6				9725		NO	"	T														
14		SE¼SW¼																						
15	Norman Dick Kooiers ~~James R. + Florence A. Fuson~~	W. 1/4 4 rd 4 rd of GOVT LOT 7				25		NO	YES	L														
16		NE¼SE¼																						
17	Lloyd H. + Joyce Schwartz	GOVT LOT 4				2750		RES	YES	L														
18	Theodore Fiel	GOVT LOT 3 ~~FRACTION~~				1		NO	NO	K														
19	Lloyd H. + Joyce Schwartz	E. 330' of GOVT LOT 5 ~~FRACTION~~						NO	NO	L														
20		(SEC. 27 CON'T NEXT PAGE)				234																		

	SOLD FOR TAXES	VALUATIONS BY SCHOOL DISTRICTS AS EQUALIZED BY DEPARTMENT OF TAXATION: District No. / Rate ... Mills (Dollars)	District No. / Rate ... Mills (Dollars)	District No. / Rate ... Mills (Dollars)	District No. / Rate ... Mills (Dollars)	District No. / Rate ... Mills (Dollars)	District No. / Rate ... Mills (Dollars)	Tax including State Homestead Mills ($ cts.)	State Tax on Non-Homestead 41.3 mills ($ cts.)	SPECIAL TAXES ($ cts.)	SPECIAL TAXES ($ cts.)	TOTAL TAXES ($ cts.)
1												
2												
3												
4	SOLD FOR TAXES	20						568	18			586
5												
6												
7												
8												
9												
10		248						7050	226			2276
11		380						10802	346			11148
12	SOLD FOR TAXES			733				22302	668			22970
13				67				2038	62			2100
14												
15		268						7106	228			7334
16												
17		262						6880	220			7100
18	SOLD FOR TAXES			30				912	28			940
19				40				1218	36			1254
20												
		1142		870	2010			32406 / 26470 / 58876	1352			60708

	PAID	WHEN PAID: Month Day Year	Number of Receipt	March Settlement 1962 ($ cts.)	June Settlement 1962 ($ cts.)	Penalty ($ cts.)	November Settlement 1962 ($ cts.)	Penalty ($ cts.)	Collections to First Monday in January 1963 ($ cts.)	Penalty ($ cts.)	Delinquent on First Monday in January 1963 ($ cts.)	Total Delinquent Tax and Penalty ($ cts.)	REMARKS
1													
2													
3													
4											5 16		19126
5													
6													
7													
8													
9													
10	PAID IN FULL	MAY 14 1962	12692	22 76									12550
	2nd HALF PAID	OCT 31 1962	13946										
11	1st HALF PAID	MAY 31 1962	12562		55 74		55 74					22020	12543
12	2nd HALF PAID	OCT 31 1962	18947								229 70	252 67	19132
13	1st HALF PAID	MAY 31 1962	12561		10 50		10 50					22019	21525
14													
15	2nd HALF PAID	AUG 29 1962	16671										
	1st HALF PAID	MAY 31 1962	12563		36 67		36 67						19120
16													
17	2nd HALF PAID	MAY 31 1962	18945										
	1st HALF PAID	MAY 31 1962	12564		35 50		35 50					22041	21464
18											9 40	1960 / 1034 / 8 84 / 10 19	19138
19	2nd HALF PAID	MAY 31 1962	18945										12464
	1st HALF PAID	MAY 31 1962	12564		6 27		6 27						
20													
					2 54		144 68				24 96		

Assessment Roll and Tax List of Real Property in the Cass County, Minnesota, for Taxes for the Year 1961.

Form 3CD MILLER-DAVIS CO., MINNEAPOLIS

In Whose Name Assessed	Description of Property: Subdivision / Divisions of Govt Lot 8	Sec. or Lot	Town or Block	Rng.	Number of Acres of Land: Acres	100ths	No. School District	Indicate Homestead by Yes or No	Agri. or Resg. Prop. by Yes or No	Indicate Type of Property	Assessed Value as Halved by Board of Review (Dollars)	Final Equalized Value (Dollars)
Hattie Robberstad Lot 1	1 50' of Govt Lot 8	27	140	28	2		Unorg	Yes	No	T		
William C. + Joseph H. Crane	2 50' of Govt Lot 8							No		L		
	3 SW corner All that part of Lot 8 lying SW of a line which is parallel to and 1340' distant from SW line of Lot 1, Plat of Wabedo Pass				9.50			Yes	No	R		
Verlenty + Robberstad	5											
~~Hattie~~ Laura L. Robberstad	6 PART OF GOVT LOT 8							Yes	No	R		
Adolph E. + Effie L. Starck	7 PART OF GOVT LOT 8				24.17			No	No	L		
A. G. + Bertha N. Velaeff	8 PART OF GOVT LOT 8							Yes	No	R		
Lloyd M. + Rose Shoburn	9 PART OF GOVT LOT 8 (cont. #26884)							No	Yes	L		
	10											
William C. + Louise Lampman	Strip 100' wide of Lot 8 lying between road and N. line of Lot 8 & being parallel to & 166' from extended SW line of Lot 1, Plat of Wabedo Pass & strip 200' wide of Lot 8 between road and W. line of Lot 8 and lying adjacent to and SW of an extended line parallel to and 1140' distant from SW line of Lot 1 - Plat of Wabedo Pass				2.00			No	No	T		
	15											
Hans Oltman	The W. 235' of Govt Lot 8, 27-140-28 extending from Wabedo Lake on the S. and running N. approx. 400' to the pot hole, cont. 2 acs. more or less							No	Yes	L		
Lloyd M. + Rose Shoburn	Strip 200' wide of Lot 8 lying between lake & road, and being parallel to and 66' from SW line of Lot 1 - Plat of Wabedo Pass and Strip 100' wide of Lot 8 lying between road & N. line of Lot 8 and being parallel to and 66' from extended SW line of Lot 1 - Plat of Wabedo Pass.				2			No	Yes	L		
					47.17							

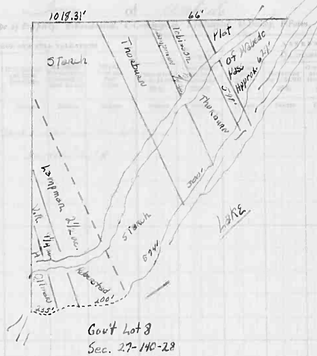

I. Nov. on S.W. cor. of Wabedo Pass

Sold for Taxes	Valuations by School Districts as Equalized by Department of Taxation: District No. / Rate Mills (Dollars)	District No. / Rate Mills (Dollars)	District No. / Rate Mills (Dollars)	District No. / Rate Mills (Dollars)	District No. / Rate Mills (Dollars)	District No. / Rate Mills (Dollars)	Tax Including State Homestead Mills ($ cts.)	State Tax on Non-Homestead 9.4 Mills ($ cts.)	Special Taxes ($ cts.)	Special Taxes ($ cts.)	Total Taxes ($ cts.)
1				3			72				82
2				82			2446	14			2570
3											
4				12			366				366
5											
6				176			5356				5356
7				110			3346	100			3446
8				144			4382				4382
9		40					1138	36			1174
10											
11											
12											
13	Sold for taxes			25			760	22			782
14											
15											
16		370					10518	338			10856
17											
18											
19											
20		377		385 - 385			10716	344			11060
		787		275 - 00			22372				
				352 - 1837			16788	914			40084
							38176				

	Paid	When Paid: Month	Day	Year	Number of Receipt	March Settlement 1962 ($ cts.)	June Settlement 1962 ($ cts.)	Penalty ($ cts.)	November Settlement 1962 ($ cts.)	Penalty ($ cts.)	Collections to First Monday in January 1963 ($ cts.)	Penalty ($ cts.)	Delinquent on First Monday in January 1963 ($ cts.)	Penalty ($ cts.)	Total Delinquent Tax and Penalty ($ cts.)	Remarks
1	PAID IN FULL	APR	23	1962	7942		82									
2	PAID IN FULL	MAY	31	1962	7363		2570									11444
3																
4	PAID IN FULL	MAY	10	1962	7740		366									1527
5																
6	PAID IN FULL	APR	23	1962	7942		5356									11526
7	PAID IN FULL	MAY	28	1962	11326		3446									11544
8	PAID IN FULL	MAY	10	1962	7740		4382									1527
9	Penalty Set 10 1962 / PAID IN FULL		SEP 4	1962	16772 / 16678		1174		T. 24	35						1258
10																
11																
12																
13	PAID IN FULL	MAY	25	1962	13455		782									19139
14																
15																
16	PAID IN FULL	MAY	29	1962	9336		10856									12554
17																
18																
19	Penalty Set 10 1962				16772					332						
20	PAID IN FULL	SEP	1	1962	16678		11060		110 60							1258
							40084		1234							

Assessment Roll and Tax List of Real Property in the Town of Wabedo

* Indicate Type of Property: R-Residential, C-Commercial, I-Industrial, U-Utility, F-Farm, L-Lakeshore, T-Timber, M-Mineral

No.	In Whose Name Assessed	Description of Property: Subdivision (Divisions of Govt Lot)	Sec. or Lot	Town or Block	Rng.	Number of Acres of Land (Acres)	100ths	No. School District	Indicate Homestead Yes or No	Agricultural Homestead Yes or No	* Indicate Type of Property	True and Full Valuations: Land Exclusive of Structures and Improvements (Dollars)	Buildings and Other Structures (Dollars)	Machinery Permanently Attached to Real Estate (Dollars)	Total True and Full Value (Dollars)	Assessed Valuations: Rural: Homestead Up to $4,000 20% (Dollars)	Rural: Over $4,000 and Non-Homestead 33⅓% (Dollars)	All Other: Timber Land Class 3a 20% (Dollars)	All Other: Homestead Up to $4,000 25% (Dollars)	All Other: Over $4,000 and Non-Homestead 40% (Dollars)	All Other: Machinery Permanently Attached to Real Estate 33⅓% (Dollars)	All Other: Seasonal and Recreational Cabins 33⅓% (Dollars)	Total Assessed Value (Dollars)	Total Assessed Value Equalized by the Board of Review (Dollars)	Final Equalized Value (Dollars)
1	Walter Rotherstad (Rotherstad)	50' of GOVT LOT 8	27	140	28	2		Un	Yes	No	T	15	(on lake and other lots below)										4 3		
2	William C. + Joseph H. Crane	150' of GOVT LOT 8							No		L	45	201	(on lake)	18								82		
3		SWAMPED																							
4	Verlanty + Rotherstad (Rotherstad)	All that part of Lot 8 lying SW of a line which is parallel to and 1340' distant from SW line of Lot 1, Plat of Wabedo Pass				950			Yes	No	R														
5																									
6	~~Edward~~ Laura E. Rotherstad	PART OF GOVT LOT 8							Yes	No	R														
7	Adolph E. + Effie R. Stark	PART OF GOVT LOT 8				2.17			No	No	L														
8	A. H. + Esther M. Verlanty	PART OF GOVT LOT 8							Yes	No	R														
9	Lloyd M. + Rose Sherburn	PART OF GOVT LOT 8 (Paid #76884)							No	Yes	L														
10																									
	William C. + Louise Lampman	Strip 100' wide of Lot 8 lying between road and N. line of Lot 8 & being parallel to & 166' from extended SW line of Lot 1, Plat of Wabedo Pass & strip 200' wide of Lot 8 between road and N. line of Lot 8 and lying adjacent to and SW of an extended line parallel to and 1140' distant from SW line of Lot 1 - Plat of Wabedo Pass				250			No	No	T														
15																									
	Karen Ostmann	The W. 235' of Gov't Lot 8, 27-140-28 extending from Wabedo Lake on the S. and running N. approx. 400' to the pot hole, cont. 2 acs. more or less				2			No	Yes	L														
	Lloyd M. + Rose Sherburn	Strip 200' wide of Lot 8 lying between lake & road, and being parallel to and 66' from SW line of Lot 1 - Plat of Wabedo Pass and Strip 100' wide of Lot 8 lying between road & N. line of Lot 8 and being parallel to and 66' from extended SW line of Lot 1 - Plat of Wabedo Pass.				2			No	Yes	L														
						47.17																			

Cass County, Minnesota, for Taxes for the Year 1961.

No.	Sold for Taxes	Valuations by School Districts as Equalized by Department of Taxation: District No. / Rate — Dollars	District No. / Rate — Mills	District No. / Rate — Mills	District No. / Rate — Dollars	District No. / Rate — Mills	District No. / Rate — Mills	Tax including State Homestead Mills $ cts.	State Tax on Non-Homestead 9.1 Mills $ cts.	Special Taxes $ cts.	Special Taxes $ cts.	Total Taxes $ cts.	Paid	When Paid: Month Day Year	Number of Receipt	March Settlement 1962 $ cts.	June Settlement 1962 $ cts.	Penalty $ cts.	November Settlement 1962 $ cts.	Penalty $ cts.	Collections to First Monday in January 1963 $ cts.	Penalty $ cts.	Delinquent on First Monday in January 1963 $ cts.	Total Delinquent Tax and Penalty $ cts.	Remarks
1				3				92				92	2	PAID IN FULL APR 23 1962	7442		92								11444
2				82				2446	74			2570	3	PAID IN FULL MAY 3 1962	9263		2570								
3													4	PAID IN FULL MAY 10 1962	7740		366								11527
4				12				366				366	5												
5													6	PAID IN FULL APR 28 1962	7442		5356								11526
6				176				5356				5356	7	PAID IN FULL MAY 28 1962	11326		34.46								11524
7				110				3346	100			3446	8	PAID IN FULL MAY 10 1962	7740		43.82								11527
8				144				4382				4382	9	Penalty Sept 10 1962 / PAID IN FULL SEP 4 1962	16772 / 16675				11.24	35					1255
9		40						1138	36			1174	10												
10													11												
11													12												
12													13	PAID IN FULL MAY 25 1962	13455		7.82								1229
13	SOLD FOR TAXES			25				760	22			782	14												
14													15												
15													16	PAID IN FULL MAY 29 1962	9336		107.56								1255
16		370						10518	338			10856	17												
17													18												
18													19	Penalty Sept 10 1962	16772					332					
19													20	PAID IN FULL SEP 4 1962	16675				110.60						1255
20		377		935	332			10716	344			11060					2118.59		122.34						
		287		270	1004			22372				40084													
				550	1837			16778	914																
								39170																	

Assessment Roll and Tax List of Real Property in the Town of Walker,

* Indicate Type of Property: R-Residential, C-Commercial, I-Industrial, U-Utility, F-Farm, L-Lakeshore, T-Timber, M-Mineral

For H.D. MILLS & CO., MINNEAPOLIS

	IN WHOSE NAME ASSESSED		DESCRIPTION OF PROPERTY: SUBDIVISION	Sec. or Lot	Town. or Block	Rng.	Number of Acres of Land: Acres	100ths	No. School District	Indicate Homestead Yes or No	Agri. or Homest. Recr. Yes or No	Type of Property	TRUE AND FULL VALUATIONS: LAND Exclusive of Structures and Improvements (Dollars)	BUILDINGS and Other Structures (Dollars)	MACHINERY Permanently Attached to Real Estate (Dollars)	TOTAL True and Full Value (Dollars)	ASSESSED VALUATIONS: RURAL: Homestead Up to $4,000 20% (Dollars)	RURAL: Over $4,000 and Non-Homestead 33⅓% (Dollars)	ALL OTHER: Timber Land Class 3a 20% (Dollars)	ALL OTHER: Homestead Up to $4,000 25% (Dollars)	ALL OTHER: Over $4,000 and Non-Homestead 40% (Dollars)	ALL OTHER: MACHINERY Permanently Attached to Real Estate 33⅓% (Dollars)	ALL OTHER: Seasonal and Recreational Cabins 33⅓% (Dollars)	TOTAL ASSESSED VALUE (Dollars)	Total Assessed Value as Equalized by the Board of Review (Dollars)	FINAL EQUALIZED VALUE (Dollars)
	Nm. C. & Louise O. Lampman	1	NE¼NE¼	28	140	29	40		Wm	No	Yes	T														
	State of Minnesota	2	NW¼NE¼ GOVT LOT 4 LESS PLAT "WINNIE CHAPMAN BEACH" & LESS SOLD				15	80		No	Yes	T														
	Nm. A. & V. Beatrice Emmson	3	GOVT LOT 3 LESS PLAT "WINNIE CHAPMAN BEACH"				8	75		No	"	"														
	Robert E. & Ruth E. Chapman	4																								
	Sam A. & Dorothy M. Lofstrom	5	PART OF GOVT LOT 4							No	"	"														
	B. E. Holman	6	GOVT LOT 1				31			No	Yes	L		201	Added Assd. 58								378			
	" "	7	GOVT LOT 2				39	50		No	"	T														
	" "	8	NW¼NW¼				40			No	"	"														
	" "	9	SE¼NW¼				40			No	"	"														
	Arne M. & Carol Langejahn	10	PART OF GOVT LOT 4																							
	John Kunnik & Ann Kunnik	11	GOVT LOT 5				40	50		No	Yes	T														
	State of Minnesota	12	NW¼NW¼																							
	Harry J. & Nancy Otarski	13	GOVT LOT 6				39	50		No	Yes	L														
		14	SE¼NW¼																							
		15																								
	Norman E. C. Rogers	16	N. 1048.2' of GOVT LOT 7				41	25		No	Yes	T														
	" "	17	PART OF GOVT LOT 3							No	"	"														
		18	SW¼NE¼																							
		19	SE¼NE¼																							
	Richard M. & Alice M. Duncan Joint / Bernard D. & Mary Ann Hagly Hagly Tenants	20	S. 1848.2' of GOVT LOT 7				337	30		No	Yes	R														

Cass County, Minnesota, for Taxes for the Year 1961.

	SOLD FOR TAXES (Dollars)	VALUATIONS BY SCHOOL DISTRICTS AS FORWARDED BY DEPARTMENT OF TAXATION: District No. 2 Rate 1.9 Mills (Dollars)	District No. ___ Rate ___ Mills (Dollars)	District No. ___ Rate ___ Mills (Dollars)	District No. ___ Rate ___ Mills (Dollars)	District No. ___ Rate ___ Mills (Dollars)	Tax Including State Homestead ___ Mills ($ cts.)	State Tax on Non-Homestead 4.1 Mills ($ cts.)	SPECIAL TAXES ($ cts.)	SPECIAL TAXES ($ cts.)	TOTAL TAXES ($ cts.)		PAID	WHEN PAID (Month Day Year)	Number of Receipt	March Settlement 1962 ($ cts.)	June Settlement 1962 ($ cts.)	Penalty ($ cts.)	November Settlement 1962 ($ cts.)	Penalty ($ cts.)	Collections to First Monday in January 1963 ($ cts.)	Penalty ($ cts.)	Delinquent on First Monday in January 1963 ($ cts.)	Total Delinquent Tax and Penalty ($ cts.)	REMARKS
1		60					1706	54			1760	1	PAID IN FULL	MAY 25 1962	13455		17 60							1760
2												2												
3	SOLD FOR TAXES	80					2274	72			2346	3									23 46			23 46
4	SOLD FOR TAXES	30					852	28			880	4									8 80			8 80
5		67					1904	62			1966	5	PAID IN FULL	MAY 3 1 1962	13260		19 66							19 66
6		378					10746	344			11090	6	PAID IN FULL	MAY 28 1962			110 90							110 90
7		130					3696	118			3814	7	PAID IN FULL	MAY 28 1962			38 14							38 14
8		40					2558	82			2640	8	PAID IN FULL	MAY 28 1962	12371		26 40							26 40
9		40					2558	82			2640	9	PAID IN FULL	MAY 28 1962			26 40							26 40
10												10												
11		200					5686	182			5868	11	1st Half Paid Balance Paid	MAY 31 1962 OCT 19 1962	9361 15535		30 00		28 68				220 68	220 68
12												12												
13		300					8528	274			8802	13	Balance Paid Part Paid	OCT 17 1962 MAY 28 1962	11273 11299		44 02		44 00				220 69	220 69
14												14												
15												15												
16		160					4548	146			4694	16	PAID IN FULL	MAY 14 1962	10870		58 68							58 68
17		40					1138	36			1174	17	PAID IN FULL	MAY 14 1962										
18												18												
19												19	2nd Half Paid	OCT 1 1962	15311				32 27					32 27
20		220					6254	200			6454	20	1st HALF PAID	MAY 14 1962	10886		32 27				32 26			64 53
		1845					52448	1680			54128						484 61		164 95					

Kowalczyk Richards Beach | Chicago Springs | Lyons & Scott | Mander's Addition | Chapman Beach | Stewart's Beach | Mander's Double Beach

Assessment Roll and Tax List of Real Property in the Town of Hubbard, Cass County, Minnesota, for Taxes for the Year 1961.

* Indicate Type of Property: R-Residential, C-Commercial, I-Industrial, U-Utility, F-Farm, L-Lakeshore, T-Timber, M-Mineral

Form 5C-U—MILLER-DAVIS CO., MINNEAPOLIS

	In Whose Name Assessed	Description of Property: Subdivision	Sec. of Lot	Town or Block	Rng.	Number of Acres of Land (Acres / 100ths)	No. School District	Individual Homestead Yes or No	Agricultural Reduc. Yes or No	* Indicate Type of Property	True and Full Valuations: Land Exclusive of Structures and Improvements (Dollars)	Buildings and Other Structures (Dollars)	Machinery Permanently Attached to Real Estate (Dollars)	Total True and Full Value (Dollars)	Assessed Valuations: Homestead Up to $4,000 20% (Dollars)	Rural: Over $4,000 and Non-Homestead 33⅓% (Dollars)	Timber Land Class 3c 20% (Dollars)	All Other: Homestead Up to $4,000 25% (Dollars)	Over $4,000 and Non-Homestead 40% (Dollars)	Machinery Permanently Attached to Real Estate 33⅓% (Dollars)	Seasonal and Recreational Cabins 33⅓% (Dollars)	Total Assessed Value (Dollars)	Total Assessed Value as Equalized by the Board of Review (Dollars)	Final Equalized Value (Dollars)
1	State of Minnesota	NE¼ of NE¼	29	130	28		2m																	
2	State of Minnesota	GOV'T LOT 4																						
3	State of Minnesota	SW¼ of SE¼																						
4	State of Minnesota	SE¼ of NE¼																						
5																								
6	State of Minnesota	GOV'T LOT 1																						
7		NW¼ of NW¼																						
8	Raymond & Margaret Regarelli (Richard S. Hoppe, atty)	GOV'T LOT 2				36.30		NO	YES	T														
9	State of Minnesota	GOV'T LOT 3																						
10																								
11	State of Minnesota	NE¼ of SW¼																						
12	State of Minnesota	NW¼ of SW¼																						
13	State of Minnesota	SW¼ of SW¼																						
14	State of Minnesota	SE¼ of SW¼																						
15																								
16	State of Minnesota	NE¼ of SE¼																						
17	State of Minnesota	NW¼ of SE¼																						
18	State of Minnesota	SW¼ of SE¼																						
19	Art & Henry	NE¼ of SE¼				40		NO	YES	T														
20																								
						76.30																		

Cass County, Minnesota, for Taxes for the Year 1961.

	Sold for Taxes	Valuations by School Districts as Equalized by Department of Taxation: District No. ___ Rate ___ Mills (Dollars)	District No. ___ Rate ___ Mills (Dollars)	District No. ___ Rate ___ Mills (Dollars)	District No. ___ Rate ___ Mills (Dollars)	Tax including State Homestead Mills ($ cts.)	State Tax on Non-Homestead 9.21 Mills ($ cts.)	Special Taxes ($ cts.)	Special Taxes ($ cts.)	Total Taxes ($ cts.)		Paid	When Paid: Month Day Year	Number of Receipt	March Settlement 1962 ($ cts.)	June Settlement 1962 ($ cts.)	Penalty ($ cts.)	November Settlement 1962 ($ cts.)	Penalty ($ cts.)	Collections to First Monday in January 1963 ($ cts.)	Penalty ($ cts.)	Delinquent on First Monday in January 1961 ($ cts.)	Total Delinquent Tax and Penalty ($ cts.)	Remarks
1											1													
2											2													
3											3													
4											4													
5											5													
6											6													
7											7													
8		120				3412	110			3522	8	PAID IN FULL MAY 14 1962	10546			35 22								12556
9											9													
10											10													
11											11													
12											12													
13											13													
14											14													
15											15													
16											16													
17											17													
18											18													
19		80				2274	92			2346	19	PAID IN FULL MAY 8 1962	7120			23 46								12583
20											20													
		200				5686	182			5868						58 68								

Kowalchuk Realty Branch | Walker Branch | Walker's Branch | Walker's Branch | Walker's Branch | Walker's Branch | Walker's Branch | Walker's Branch | Walker's Branch | Walker's Branch | Walker's Branch | Walker's Branch

Assessment Roll and Tax List of Real Property in the Town of Wabedo

Form 5CD. MILLS-DAVIDSON, MINNEAPOLIS

* Indicate Type of Property: R-Residential, C-Commercial, I-Industrial, U-Utility, F-Farm, L-Lakeshore, T-Timber, M-Mineral

	In Whose Name Assessed	Description of Property: Subdivision	Sec. or Lot	Town or Block	Rng	Number of Acres of Land (Acres / 100ths)	No.	No. School District	Indicate Homestead Yes or No	Agri. or Resd. Yes or No	Indicate Type of Property	True and Full Valuations: Land Exclusive of Structures and Improvements (Dollars)	Buildings and Other Structures (Dollars)	Machinery Permanently Attached to Real Estate (Dollars)	Total True and Full Value (Dollars)	Assessed Valuations: Rural: Homestead Up to $4,000 20% (Dollars)	Rural: Over $4,000 and Non-Homestead 33⅓% (Dollars)	Timber Land Class 3c 20% (Dollars)	All Other: Homestead Up to $4,000 25% (Dollars)	All Other: Over $4,000 and Non-Homestead 40% (Dollars)	Machinery Permanently Attached to Real Estate 33⅓% (Dollars)	Seasonal and Recreational Cabins 33⅓% (Dollars)	Total Assessed Value (Dollars)	Total Assessed Value as Equalized by the Board of Review (Dollars)	Final Equalized Value (Dollars)	
	Kickapoo Lodge Inc.	NE¼ of NE¼	30	140	28		1	Un																		11465
	Franklin Manufacturing Corp.	~~SW¼ of NE¼~~ GOV'T LOT 3				4.65	2		NO	NO	L															
		SW¼ of NE¼					3																			
		SE¼ of NE¼					4																			
	Robert J. Mingus Trust Betty Alice Trust	GOV'T LOT 1 / E. of N.S. QTR. LINE				1.50	5		NO	NO	L															
	Guy C. & Anna Marie Kourfeldt	GOV'T LOT 1 / LESS 6.95 ACS. & LESS PLAT "KOURFELDT'S BEACH"					6		NO YES	NO	C															
	Wm. C. & Geneva L. Spencer	GOV'T LOT 2 LESS SOLD					7		NO YES	"	"															
	William R. Spencer	PART OF GOV'T LOT 2					8		YES	"	L															
	Geo. & Pauline C. Rieland	N. 29.23 ACS. GOV'T LOT 2 LESS SOLD				29.23	9		NO YES	"	C															
	Arthur B. & Lena M. Jamieson	PART OF GOV'T LOT 2				3.04	10		NO	YES	L															
	David R. Barnet	PART OF GOV'T LOT 2				1.50	11		NO	NO	L															
	Lorenz H. & Letitia H. Smisek	PART OF GOV'T LOT 2 LESS SOLD					12																			
	Lester J. & Myrna Smisek	PART OF GOV'T LOT 2					13																			
		" SE¼ of SW¼					14																			
							15																			
	Franklin Manufacturing Corp.	~~NW¼ of SW¼~~ GOV'T LOT 4				0.60	16		NO	NO	L															
		~~NE¼ of SW¼~~					17																			
	" " "	~~SW¼ of SW¼~~ GOV'T LOT 5				3.30	18		NO	NO	L															
	State of Minnesota	SE¼ of SW¼					19																			
							20																			
						18.72																				

Cass County, Minnesota, for Taxes for the Year 1961.

No.	Sold for Taxes	Valuations by School Districts as Equalized by Department of Taxation: District No. / Rate / Mills (Dollars)	District No. / Rate / Mills (Dollars)	District No. / Rate / Mills (Dollars)	District No. / Rate / Mills (Dollars)	District No. / Rate / Mills (Dollars)	Tax Including State Homestead Mills ($ cts.)	State Tax on Non-Homestead 41.50 Mills ($ cts.)	Special Taxes ($ cts.)	Special Taxes ($ cts.)	Total Taxes ($ cts.)	Paid	When Paid: Month Day Year	Number of Receipt	March Settlement 1962 ($ cts.)	June Settlement 1962 ($ cts.)	Penalty ($ cts.)	November Settlement 1962 ($ cts.)	Penalty ($ cts.)	Collections to First Monday in January 1963 ($ cts.)	Penalty ($ cts.)	Delinquent on First Monday in January 1963 ($ cts.)	Total Delinquent Tax and Penalty ($ cts.)	Remarks
1																								11465
2				162			49.30	1.48			50.78	PAID IN FULL	MAY 9 1962	7126		50.78								
3																								
4																								Par. Book 149 Mingus & Allen
5				30			9.12	.28			9.40	PAID IN FULL	MAY 8 1962	15374				9.40	.10					10101
6				212			247.06	5.48			252.54	PAID IN FULL	MAY 8 1962	7567		252.54								11557
7				600								PAID IN FULL	OCT 9 1962	17611				213.72	7.48					11528
8				208			209.34	4.38			213.72													19122
9				480																		10.34	11.37	
10				34			10.34				10.34													
11				850			363.30	3.60			366.90	HALF PAID	OCT 3 1962	18187		183.45		183.45						22018
12				394								HALF PAID	MAY 3 1 1962	12857										11529
13		246					69.94	2.24			72.18	PAID IN FULL	MAY 1 4 1962	10892		72.18								12558
14																								12820
15				60			18.26	.54			18.80	PAID IN FULL	MAY 3 1 1962	12897		18.80								
16																								11465
17				1260			383.38	11.50			394.88	PAID IN FULL	MAY 9 1962	7126		394.88								
18																								11465
19				152			46.24	1.38			47.62	PAID IN FULL	MAY 9 1962	7126		47.62								
20																								
				12.54	12.54		6.94																	
				3.38	3.38		33.34	30.88			143.16					1020.22		406.57				10.34		
		246		1392	46.92		746.28																	

Assessment Roll and Tax List of Real Property in the Town of Walker

FORM 5CD MILLS-CAVE CO. MINNEAPOLIS

* Indicate Type of Property: R-Residential, C-Commercial, I-Industrial, U-Utility, F-Farm, L-Lakeshore, T-Timber, M-Mineral

	IN WHOSE NAME ASSESSED	DESCRIPTION OF PROPERTY: SUBDIVISION	Sec. or Lot	Town or Block	Rng.	Number of Acres of Land (Acres 300ths)	No. School District	Individuals Stand Yes or No	Agt. of Rev. Yes or No	Indicate Type of Property	TRUE AND FULL VALUATIONS: LAND Exclusive of Structures and Improvements (Dollars)	BUILDINGS and Other Structures (Dollars)	MACHINERY Permanently Attached to Real Estate (Dollars)	TOTAL True and Full Value (Dollars)	ASSESSED VALUATIONS: RURAL: Homestead Up to $4,000 20% (Dollars)	RURAL: Over $4,000 and Non-Homestead 33⅓% (Dollars)	ALL OTHER: Timber Land Class 3a 20% (Dollars)	ALL OTHER: Homestead Up to $4,000 25% (Dollars)	ALL OTHER: Over $4,000 and Non-Homestead 40% (Dollars)	ALL OTHER: Permanently Attached to Real Estate 33⅓% (Dollars)	ALL OTHER: Seasonal and Recreational Cabins 33⅓% (Dollars)	TOTAL ASSESSED VALUE (Dollars)	Total Assessed Value as Equalized by the Board of Review (Dollars)	FINAL EQUALIZED VALUE (Dollars)
1	State of Minnesota	NE¼ of NE¼	31	140	28		Un																	
2	State of Minnesota	NW¼ of NE¼																						
3	State of Minnesota	SW¼ of NE¼																						
4	State of Minnesota	SE¼ of NE¼																						
5																								
6	Franklin Manufacturing Corp.	S½ of GOVT LOT 1				12		No	No	L														
7	Backman " " "	N½ of GOVT LOT 1				8.25		No	"	"														
8	" " "	GOVT LOT 2 LESS 28 ACS.				22.65		No	"	"														
9	" " "	GOVT LOT 3				39.50		No	Yes	T														
10	Angus McLean	28 ACS. IN N.W. COR. GOVT LOT 2				28.0		No	"	R														
11	State of Minnesota	NE¼ of SW¼																						
12	Franklin Manufacturing Corp.	GOVT LOT 4				24.25		No	Yes	T														
13	Backman " " "	GOVT LOT 5				34		No	"	"														
14	State of Minnesota	SE¼ of SW¼																						
15																								
16	State of Minnesota	NE¼ of SE¼																						
17	State of Minnesota	NW¼ of SE¼																						
18	State of Minnesota	SW¼ of SE¼																						
19	State of Minnesota	SE¼ of SE¼																						
20																								
						142.75																		

Cass County, Minnesota, for Taxes for the Year 1961

	SOLD FOR TAXES (Dollars)	VALUATIONS BY SCHOOL DISTRICTS AS EQUALIZED BY DEPARTMENT OF TAXATION: District No. 2 Rate 28 Mills (Dollars)	District No. 101 Rate 27 Mills (Dollars)	District No. 116 Rate 27 Mills (Dollars)	District No. ___ Rate ___ Mills (Dollars)	District No. ___ Rate ___ Mills (Dollars)	Tax including State Homestead ___ Mills ($ cts.)	State Tax on Non-Homestead 9.1 Mills ($ cts.)	SPECIAL TAXES ($ cts.)	SPECIAL TAXES ($ cts.)	TOTAL TAXES ($ cts.)	PAID IN FULL (Month Day Year)	WHEN PAID	Number of Receipt	March Settlement 1962 ($ cts.)	June Settlement 1962 ($ cts.)	Penalty ($ cts.)	November Settlement 1962 ($ cts.)	Penalty ($ cts.)	Collections to First Monday in January 1963 ($ cts.)	Penalty ($ cts.)	Delinquent on First Monday in 1963 ($ cts.)	Total Delinquent Tax and Penalty ($ cts.)	REMARKS
1																								
2																								
3																								
4																								
5																								
6			144				4382	132			4514	PAID IN FULL MAY 9 1962	7126			45 14								11465
7			45				1370	42			1412	PAID IN FULL MAY 9 1962	7126			14 12								31
8			82				2496	74			2570	PAID IN FULL MAY 9 1962	7126			25 70								11465
9		70					1990	64			2054	PAID IN FULL MAY 9 1962	7126			20 54								11
10		460					12292	410			13202	PAID IN FULL MAY 9 1962	7137			132 02								12553
11																								
12		87					2474	80			2554	PAID IN FULL MAY 9 1962	7126			25 54								11465
13		70					1990	64			2054	PAID IN FULL MAY 9 1962	7126			20 54								31
14																								
15																								
16																								
17																								
18																								
19																								
20																								
		622	271 = 9.48				19246	866			28360					283 60								
							8248																	
							27494																	

Assessment Roll and Tax List of Real Property in the Town of Hubbard

Form 1-C D MILLER-DAVIS CO., MINNEAPOLIS

* Indicate Type of Property: R-Residential, C-Commercial, I-Industrial, U-Utility, F-Farm, L-Lakeshore, T-Timber, M-Mineral

	In Whose Name Assessed		Description of Property: Subdivision	Sec. or Lot	Town or Block	Reg.	Number of Acres of Land (Acres 100ths)	No. School District	Indicate Homestead Yes or No	Agri. or Rec. Yes or No	* Indicate Type of Property	True and Full Valuations: Land Exclusive of Structures and Improvements (Dollars)	Buildings and Other Structures (Dollars)	Machinery Permanently Attached to Real Estate (Dollars)	Total True and Full Value (Dollars)	Assessed Valuations — Rural: Homestead Up to $4,000 20% (Dollars)	Rural: Over $4,000 and Non-Homestead 33⅓% (Dollars)	All Other: Timber Land Class 3c 20% (Dollars)	All Other: Homestead Up to $4,000 25% (Dollars)	All Other: Over $4,000 and Non-Homestead 40% (Dollars)	All Other: Machinery Permanently Attached to Real Estate 33⅓% (Dollars)	All Other: Seasonal and Recreational Cabins 33⅓% (Dollars)	Total Assessed Value	Total Assessed Value as Equalized by the Board of Review (Dollars)	Final Equalized Value (Dollars)
1	Leeum Milling Company		E½ of GOVT LOT 7 LESS 8 ACS. TO PAULSEN	32	140	28	21	Un.	No	Yes	R														
2	Harold L. + Norma J. Eckhman		NW¼ of NE¼				40		Yes	No	T														
3	Emil + Anna Polka		W½ of GOVT LOT 2 SW¼ of NW¼				11.70		No	Yes	C		800 Lake Cty										$ 378		
4	Virgil + Helene Rohweder		E½ of GOVT LOT 2 SE¼ of NW¼				11		No	Yes	"														
5	C. E. + Ruth M. Paulsen		8 ACS. of GOVT LOT 1				8		No	Yes	R														
6	Harold L. + Norma J. Eckhman		NE¼ of NW¼				40		Yes	No	T														
7	State of Minnesota		NW¼ of NW¼																						
8	State of Minnesota		SW¼ of NW¼																						
9	Harold L. + Norma J. Eckhman		~~GOVT LOT 3~~				38.25		No Yes	No	C														
10	Leeum Milling Company		W½ of GOVT LOT 1				29		No	No	T														
11	E. L. + Lola M. Engelt		GOVT LOT 4 LESS N. 300'				23.50		No Yes	No	C														
12	" " "		NW¼ of SW¼				40		Yes	"	T														
13	" " "		SW¼ of SW¼				40		Yes	"	"														
14	Joe R. + Blanch R. Tobacco		SE¼ of SW¼				40		No	Yes	"														
15	Harold L. + Norma J. Eckhman		N. 300' of GOVT LOT 4						No Yes	No	C														
16	Harold C. + Leem Atwood		GOVT LOT 6				63.50		No Yes	"	"														
17			NW¼ of SE¼																						
18	" " "		~~GOVT LOT 5~~				36		Yes	NAL															
19			SE¼ of SE¼																						
20																									
							431.95																		

	Sold for Taxes	Valuations by School Districts as Equalized by Department of Taxation: District No. 1 Rate 41 Mills (Dollars)	District No. 101 Rate 37 Mills (Dollars)	District No. 107 Rate 37 Mills (Dollars)	District No. 116 Rate 37 Mills (Dollars)	District No. 118 Rate 37 Mills (Dollars)	District No. 119 Rate 37 Mills (Dollars)	Tax including State Homestead Mills ($ cts.)	State Tax on Non-Homestead 41 Mills ($ cts.)	Special Taxes ($ cts.)	Special Taxes ($ cts.)	Total Taxes ($ cts.)	Paid	When Paid: Month Day Year	Number of Receipt	March Settlement 1962 ($ cts.)	June Settlement 1962 ($ cts.)	Penalty ($ cts.)	November Settlement 1962 ($ cts.)	Penalty ($ cts.)	Collections to First Monday in January 1963 ($ cts.)	Penalty ($ cts.)	Delinquent on First Monday in January 1963 ($ cts.)	Total Delinquent Tax and Penalty ($ cts.)	Remarks
1		731						20780	666			21446	2nd HALF PAID	MAY 31 1962	13449										22079 1466
													1st HALF PAID	SEP 12 1962	2150										
2				48				1460				1460	2nd HALF PAID	MAY 31 1962	12345										11533
													1st HALF PAID		2377		7.30		7.30						11537
3				378				11502				11502	PAID IN FULL	MAY 21 1962	11072		115.02								
				170									PAID IN FULL	OCT 1 1962	15264				145.74	4.37					Lowe 1984
4	SOLD FOR TAXES			300				14306	294			14574													12560
5		294						8358	268			8626	PAID IN FULL	MAY 9 1962	7114		86.26								
6				48				1460				1460	2nd HALF PAID	SEP 3 1962	17245										11532
													1st HALF PAID	MAY 31 1962	12377		7.30		7.30						
7																									
8																									
				40									2nd HALF PAID	SEP 3 1962	17245										
9				40				3956	36			3992	1st HALF PAID	MAY 31 1962	12377		39.92		19.92						11533
													2nd HALF PAID	OCT 3 1962	15349										
10				70				2130	64			2194	1st HALF PAID	MAY 31 1962	12377		21.94		10.97						11532
													2nd Half Paid	MAY 29 1962											
11				240				12280	164			12444	1st Half Paid	OCT 15 1962											22015 1584
				180									2nd Half Paid	MAY 29 1962	9277		76.90		76.90						
12				40				1218				1218	1st Half Paid	OCT 15 1962											
													2nd Half Paid	MAY 29 1962	15485										
13				40				1218				1218	1st Half Paid	OCT 15 1962											
14		104						2956	94			3050	PAID IN FULL	Oct 3 1962	19747				30.50	2.14					
				63									2nd HALF PAID	SEP 3 1962	17245										19172
15				160				7394	164			7558	1st HALF PAID	MAY 31 1962	12377		37.79		37.79						11532
				292									2nd HALF PAID		17652										
16				400				20568	364			20932	1st HALF PAID	MAY 31 1962	12878		104.66		104.66						22016 11532
17																									
18				50				1522				1522	2nd HALF PAID	OCT 1 1962	17652										
													1st HALF PAID	MAY 31 1962	12878		7.61		7.61						22016 11532
19																									
20																									
		1129		4144	2748			92094																	
				1200	2009			79508	2094			113696					5[illegible]		5[illegible]						
				2613	3792			116602																	

Assessment Roll and Tax List of Real Property in the Town of Waldo Cass County, Minnesota, for Taxes the Year 1961.

Form 5 C.L. Miller-Davis Co., Minneapolis

* Indicate Type of Property: R-Residential, C-Commercial, I-Industrial, U-Utility, F-Farm, L-Lakeshore, T-Timber, M-Mineral

	In Whose Name Assessed	Description of Property: Subdivision	Sec. or Lot	Town. or Block	Rng.	Number of Acres of Land (Acres / 100ths)	No. School District	Indicate Homestead Yes No	Agri. or Seas. Rev. Yes No	* Indicate Type of Property	True and Full Valuations: Land Exclusive of Structures and Improvements	Buildings and Other Structures	Machinery Permanently Attached to Real Estate	Total True and Full Value	Assessed Valuations: Rural: Homestead Up to $4,000 20%	Rural: Over $4,000 and Non-Homestead 33⅓%	All Other: Timber Land Clean Sw 20%	All Other: Homestead Up to $1,000 25%	All Other: Over $1,000 and Non-Homestead 40%	All Other: Machinery Permanently Attached to Real Estate 33⅓%	All Other: Seasonal and Recreational Cabins 33⅓%	Total Assessed Value	Total Assessed Value as Equalized by the Board of Review	Final Equalized Value
						Dollars					Dollars	Dollars	Dollars	Dollars	Dollars	Dollars	Dollars	Dollars	Dollars	Dollars	Dollars	Dollars	Dollars	Dollars
1		NE¼NE¼	33	140	28																			
2		NW¼NE¼																						
3		SW¼NE¼																						
4		SE¼NE¼ 90'X90'X112'OF GOVT LOT 3-ALL																						
5		PLATTED "AUSTIN'S WALDO PINE CREST ACRES"																						
6		NE¼NW¼																						
7	Harry, Minnie & Jane E. Engelhart	GOV'T LOT 1 - LESS PLAT "IOWA POINT"				14.15		NO	65	T														
8		SW¼NW¼ THAT HALF OF GOV'T LOT 3																						
9	C. L. & Esther R. Higgins	LYING S. OF CARTWAY				26		NO	NO	"														
10	Earl D. & Beatrice E. Zinggs	6 ACS. OF GOV'T LOT 3				6		NO	"	R														
	Ronald M. Kyle, William Kent Babcock & Sara B. Dimmigney	.45 ACS. OF GOV'T LOT 4				.45		NO	65	"														
11		UNPLATTED PORTION OF LOT 2				17.50		NO	"	T														
12	Parker B. & Margaret R. Banks																							
13	Lloyd R. Blomberg	SW¼SW¼				40		NO	"	R														
14	" "	SE¼SW¼				40		NO	"	T														
	Wm. Kent Babcock & Jint. Sara B. Dimmigney & Ronald M. Kyle	GOV'T LOT 3 ACS. OF GOV'T LOT 3 ACS. TO HUGTEN				2.66		NO	"	L														
15	Ronald M. Kyle, William K. Babcock & Sara B. Dimmigney																							
16	Longville Lumber Company	NE¼SE¼ GOV'T LOT 5				37.50		NO	65	T														
17		GOV'T LOT 4 - LESS PLAT "AUSTINS WALDO PINE CREST" ADDE - 45 ACS.				52.30		NO	NO	L														
18	Peter Adolph & Minnie Josephine Engelhart																							
19	Coleman D. & Dorothy J. Austins	SW¼SE¼				40		NO	"	T														
20	Longville Lumber Company	SE¼SE¼				40		NO	65	"														
						334.46																		

	Sold for Taxes	Valuations by School Districts as Equalized by Department of Taxation: District No. 1 Rate 29 Mills	District No. 1 Rate 29 Mills	District No. 1 Rate 29 Mills	District No. 1 Rate 29 Mills	District No. 1 Rate 29 Mills	District No. 1 Rate 29 Mills	Tax including State Homestead 9.3 Mills	State Tax on Non-Homestead 9.3 Mills	Special Taxes	Special Taxes	Total Taxes	Paid	When Paid	Number of Receipt	March Settlement 1962	June Settlement 1962	Penalty	November Settlement 1962	Penalty	Collections to First Monday in January 1963	Penalty	Delinquent on First Monday Tax and Penalty	Total Delinquent Tax and Penalty	Remarks
		Dollars	Dollars	Dollars	Dollars	Dollars	Dollars	$ cts.	$ cts.	$ cts.	$ cts.	$ cts.		Month Day Year		$ cts.	$ cts.	$ cts.	$ cts.	$ cts.	$ cts.	$ cts.	$ cts.	$ cts.	
1																									
2																									
3																									
4																									
5																									
6																									
7		100						28.42	9.2			27.34	PAID IN FULL	MAY 9 1962	7132		27.34								1256
8																									
9				87				26.48	8.0			27.28	PAID IN FULL	MAY 3 1 1962	12155		27.28								11535
10				60				18.26	5.4			18.80	PAID IN FULL	DEC 2 1 1962	16180						18.80	1.50			1467
11		30						8.52	2.8			8.80	PAID IN FULL	MAY 3 1 1962	9362		8.80								12564
12		90						25.58	8.2			26.40	PAID IN FULL	MAY 14 1962	16891		26.40								3563
13		290						82.44	26.4			85.08	PAID IN FULL	MAY 9 1962	7129		85.08								12562
14		90						25.58	8.2			26.40	PAID IN FULL	MAY 9 1962	7129		26.40								
15		577						164.02	52.6			169.28	PAID IN FULL	MAY 3 1 1962	9362		169.28								2564
16		128						36.38	11.6			37.54	PAID IN FULL	MAY 2 3 1962	12218		37.54								12565
17				90				27.38	8.2			28.20	PAID IN FULL	MAY 2 3 1962			28.20								11536
18				92				28.00	8.4			28.84	PAID IN FULL	MAY 2 3 1962	12217		28.84								
19		90						25.58	8.2			26.40	PAID IN FULL	MAY 2 3 1962	12218		26.40								12565
20																									
		1395		329	1724			346.52 100.12 446.64	15.92			51.36					1192.56				18.80				

Assessment Roll and Tax List of Real Property in the Town of Walsh, Cass County, Minnesota, for Taxes for the Year 1961.

Form 3-D Miller Press Co., Minneapolis

* Indicate Type of Property: R-Residential, C-Commercial, I-Industrial, U-Utility, F-Farm, L-Lakeshore, T-Timber, M-Mineral

	In Whose Name Assessed	Description of Property: Subdivision	Sec. of Lot	Town. of Block	Rng.	Number of Acres of Land (Acres 100ths)	No. School District	Indicate Homestead Yes No	Agri. or Seas. Rec. Yes No	* Indicate Type of Property	True and Full Valuations: Land Exclusive of Structures and Improvements (Dollars)	Buildings and Other Structures (Dollars)	Machinery Permanently Attached to Real Estate (Dollars)	Total True and Full Value (Dollars)	Assessed Valuations: Rural Homestead Up to $1,000 20% (Dollars)	Rural Over $4,000 and Non-Homestead 33⅓% (Dollars)	All Other Timber Land Class 3c 20% (Dollars)	All Other Homestead Up to $4,000 25% (Dollars)	All Other Over $4,000 and Non-Homestead 40% (Dollars)	All Other Machinery Permanently Attached to Real Estate 33⅓% (Dollars)	All Other Seasonal and Recreational Cabins 33⅓% (Dollars)	Total Assessed Value (Dollars)	Total Assessed Value as Equalized by the Board of Review (Dollars)	Final Equalized Value (Dollars)
1	Otto Hauck	GOVT LOT 1	34	140	28	38	Un	No	Yes	L														
2	" "	GOVT LOT 2				39.45	No	"	"	T														
3	State of Minnesota	SW¼ of NE¼																						
4	State of Minnesota	SE¼ of NE¼																						
5																								
6	State of Minnesota	NE¼ of NW¼																						
7	Ralph & Eris D. Zelter	GOVT LOT 3				23.50	No	No		T														
8	Longville Lumber Company	GOVT LOT 4				38	No	No		T														
9	State of Minnesota	SE¼ of NW¼																						
10																								
11	State of Minnesota	NE¼ of SW¼																						
12	State of Minnesota	NW¼ of SW¼																						
13	State of Minnesota	SW¼ of SW¼																						
14	State of Minnesota	SE¼ of SW¼																						
15																								
16	State of Minnesota	NE¼ of SE¼																						
17	State of Minnesota	NW¼ of SE¼																						
18	State of Minnesota	SW¼ of SE¼																						
19	State of Minnesota	SE¼ of SE¼																						
20																								
						139.45																		

	Sold for Taxes	Valuations by School Districts as Equalized by Department of Taxation: District No. 2004 Rate 23 Mills	District No. 1004 Rate 30 Mills	District No. 1001 Rate 27 Mills	District No. Rate Mills	Tax Including State Homestead Mills	State Tax on Non-Homestead 9.37 Mills	Special Taxes	Special Taxes	Total Taxes	Paid	When Paid (Month Day Year)	Number of Receipt	March Settlement 1962	June Settlement 1962	Penalty	November Settlement 1962	Penalty	Collections to First Monday in January 1963	Penalty	Delinquent on First Monday in January 1963	Total Delinquent Tax and Penalty	Remarks
		Dollars	Dollars	Dollars	Dollars	$ cts.	$ cts.	$ cts.	$ cts.	$ cts.				$ cts.	$ cts.	$ cts.	$ cts.	$ cts.	$ cts.	$ cts.	$ cts.	$ cts.	
1		377				107.16	3.44			110.60	1	HALF PAID OCT 2 9 1961			55.30		6.80					220.06	125.66
												1st HALF PAID APR 1 8 1962	6679										
												2nd HALF PAID OCT 2 9 1962	17756										
2		92				26.16	.84			27.00	2	1st HALF PAID APR 1 8 1962	6679		13.50								
3											3												
4											4												
5											5												
6											6												
7		30				8.52	.28			8.80	7	PAID IN FULL MAY 3 1 1962	13844		8.80								125.67
8				130		39.56	1.18			40.74	8	PAID IN FULL MAY 2 0 1962	13217		40.74								115.26
9											9												
10											10												
11											11												
12											12												
13											13												
14											14												
15											15												
16											16												
17											17												
18											18												
19											19												
20											20												
		499		130	629	141.84 / 39.56 / 181.40	5.74			187.14					118.30		6.80						

Forestville Wabedo Beach | Wabedo Springs | Home Beach | Hander's Add'n | Walsh Chapman Beach | Shupart's Beach | Hander's Jackie Beach

Assessment Roll and Tax List of Real Property in the Town of Wabedo, Cass County, Minnesota, for Taxes for the Year 1961.

Form 5-D—MILLER-DAVIS CO., MINNEAPOLIS

* Indicate Type of Property: R-Residential, C-Commercial, I-Industrial, U-Utility, F-Farm, L-Lakeshore, T-Timber, M-Mineral

	In Whose Name Assessed	Description of Property: Subdivision	Sec. or Lot	Town or Block	Rng.	Number of Acres of Land (Acres / 100ths)	No. School District	Indicate Homestead Yes or No	Agri. or Resa. Rev. Yes or No	* Indicate Type Property	True and Full Valuations: Land Exclusive of Structures and Improvements (Dollars)	Buildings and Other Structures (Dollars)	Machinery Permanently Attached to Real Estate (Dollars)	Total True and Full Value (Dollars)	Assessed Valuations: Rural: Homestead Up to $4,000 20% (Dollars)	Rural: Over $4,000 and Non-Homestead 33⅓% (Dollars)	All Other: Timber Land Class 2a 20% (Dollars)	All Other: Homestead Up to $4,000 25% (Dollars)	All Other: Over $4,000 and Non-Homestead 40% (Dollars)	All Other: Machinery Permanently Attached to Real Estate 33⅓% (Dollars)	All Other: Seasonal and Recreational Cabins 33⅓% (Dollars)	Total Assessed Value (Dollars)	Total Assessed Value as Equalized by the Board of Review (Dollars)	Final Equalized Value (Dollars)
1	State of Minnesota	NE¼ of NE¼	35	140	28		1001																	
2	State of Minnesota	NW¼ of NE¼																						
3	State of Minnesota	SW¼ of NE¼																						
4	State of Minnesota	SE¼ of NE¼																						
5																								
6	State of Minnesota	NE¼ of NW¼																						
7	State of Minnesota	NW¼ of NW¼ LESS N. 200'																						
8	State of Minnesota	SW¼ of NW¼																						
9	State of Minnesota	SE¼ of NW¼																						
10	Nelis H. & Ruby A. Meadows	N. 200' of NW¼ of NW¼ of NW¼ less Platted				10 00/100	T																	
11	State of Minnesota	NE¼ of SW¼																						
12	State of Minnesota	NW¼ of SW¼																						
13	State of Minnesota	SW¼ of SW¼																						
14	State of Minnesota	SE¼ of SW¼																						
15																								
16	State of Minnesota	NE¼ of SE¼																						
17	State of Minnesota	NW¼ of SE¼																						
18	State of Minnesota	SW¼ of SE¼																						
19	State of Minnesota	SE¼ of SE¼																						
20																								

	Sold for Taxes	Valuations by School Districts as Equalized by Department of Taxation: District No. / Rate / Mills	Tax Including State Homestead (Mills) $ cts.	State Tax on Non-Homestead 9.1 Mills $ cts.	Special Taxes $ cts.	Special Taxes $ cts.	Total Taxes $ cts.	Paid	When Paid (Month Day Year)	Number of Receipt	March Settlement 1962 $ cts.	June Settlement 1962 $ cts.	Penalty $ cts.	November Settlement 1962 $ cts.	Penalty $ cts.	Collections to First Monday in January 1963 $ cts.	Penalty $ cts.	Delinquent on First Monday in January 1963 $ cts.	Total Delinquent Tax and Penalty $ cts.	Remarks
1																				
2																				
3																				
4																				
5																				
6																				
7																				
8																				
9																				
10		25	7.10	22			1.32											7.32	8.05	12.56
11																				
12																				
13																				
14																				
15																				
16																				
17																				
18																				
19																				
20																				
		25	7.10	22			2.32											7.32		

Kowalchuk's Wabedo Springs
Lake Shore Cottages
Mander's Lodge
Wilson's Chapman Lodge
Stuart's Resort
Mander's Muskie Inn

Assessment Roll and Tax List of Real Property in the Town of Nebish, Cass County, Minnesota, for Taxes for the Year 1961.

* Indicate Type of Property: R-Residential, C-Commercial, I-Industrial, U-Utility, F-Farm, L-Lakeshore, T-Timber, M-Mineral

	IN WHOSE NAME ASSESSED	DESCRIPTION OF PROPERTY: SUBDIVISION	Sec. or Lot	Town. or Block	Rng.	Number of Acres of Land (Acres 100ths)	No. School District	Indicate Homestead Yes or No	Agri. or Non-Agri. Yes or No	Indicate Type of Property	TRUE AND FULL VALUATIONS: LAND Exclusive of Structures and Improvements	BUILDINGS and Other Structures	MACHINERY Permanent Attached to Real Estate	TOTAL True and Full Value	ASSESSED VALUATIONS: RURAL: Homestead Up to $4,000 20%	RURAL: Over $4,000 and Non-Homestead 33⅓%	ALL OTHER: Timber Land Class 3e 20%	ALL OTHER: Homestead Up to $4,000 25%	ALL OTHER: Over $4,000 and Non-Homestead 40%	ALL OTHER: MACHINERY Permanent Attached to Real Estate 33⅓%	ALL OTHER: Personal and Recreational Cabins 33⅓%	TOTAL ASSESSED VALUE	Total Assessed Value as Equalized by the Board of Review	FINAL EQUALIZED VALUE
						Acres					Dollars	Dollars	Dollars	Dollars	Dollars	Dollars	Dollars	Dollars	Dollars	Dollars	Dollars	Dollars	Dollars	Dollars
1	State of Minnesota	~~[illegible]~~ GOV'T LOT 1	36	140	22		Unc																	
2	State of Minnesota	NW¼ of NE¼																						
3	State of Minnesota	SW¼ of NE¼																						
4	State of Minnesota	SE¼ of NE¼																						
5																								
6	State of Minnesota	NE¼ of NW¼																						
7	State of Minnesota	NW¼ of NW¼																						
8	State of Minnesota	SW¼ of NW¼																						
9	State of Minnesota	SE¼ of NW¼																						
10																								
11	State of Minnesota	NE¼ of SW¼																						
12	State of Minnesota	NW¼ of SW¼																						
13	State of Minnesota	SW¼ of SW¼																						
14	State of Minnesota	SE¼ of SW¼																						
15																								
16	State of Minnesota	~~[illegible]~~ GOV'T LOT 2																						
17	State of Minnesota	NW¼ of SE¼																						
18	State of Minnesota	SW¼ of SE¼																						
19	State of Minnesota	SE¼ of SE¼																						
20																								

	SOLD FOR TAXES	VALUATIONS BY SCHOOL DISTRICTS AS EQUALIZED BY DEPARTMENT OF TAXATION: District No. Rate ... Mills	District No. Rate ... Mills	District No. Rate ... Mills	District No. Rate ... Mills	District No. Rate ... Mills	District No. Rate ... Mills	Tax including State Homestead Mills	State Tax on Non-Homestead ... Mills	SPECIAL TAXES	SPECIAL TAXES	TOTAL TAXES	PAID	WHEN PAID Month	Day	Year	Number of Receipt	March Settlement 1962	June Settlement 1962	Penalty	November Settlement 1962	Penalty	Collections to First Monday in January 1963	Penalty	Delinquent on First Monday in January 1963	Total Delinquent Tax and Penalty	REMARKS
		Dollars	Dollars	Dollars	Dollars	Dollars	Dollars	$ cts.	$ cts.	$ cts.	$ cts.	$ cts.						$ cts.	$ cts.	$ cts.	$ cts.	$ cts.	$ cts.	$ cts.	$ cts.	$ cts.	
1													1														
2													2														
3													3														
4													4														
5													5														
6													6														
7													7														
8													8														
9													9														
10													10														
11													11														
12													12														
13													13														
14													14														
15													15														
16													16														
17													17														
18													18														
19													19														
20													20														

Knoll's Addition | Nebish | Bemidji | Wilson's Addition | Chapman Beach | Mandor's Addition | Mandor's Musta Beach

Assessment Roll and Tax List of Real Property in the _____ of _____

Form 3-B

* *Indicate Type of Property: R-Residential, C-Commercial, I-Industrial, U-*

	IN WHOSE NAME ASSESSED	DESCRIPTION OF PROPERTY: SUBDIVISION	Sec. or Lot	Town or Block	Rng.	Number of Acres of Land: Acres	100ths	No. School District	Indicate Homestead or No	Agri or Non-Agri or No	* Indicate Type of Property	TRUE AND FULL VALUATIONS: LAND Exclusive of Improvements and Improvements	BUILDINGS and Other Structures	MACHINERY Permanently Attached to Real Estate	TOTAL True and Full Value	RURAL: Homestead Up to $4,000 20%	Over $4,000 but Not Over $8,000 33⅓%	Timb Clas 20%
												Dollars	Dollars	Dollars	Dollars	Dollars	Dollars	Dolla
1		N E ¼ of N E ¼																
2		N W ¼ of N E ¼																
3		S W ¼ of N E ¼																
4		S E ¼ of N E ¼																
5																		
6		N E ¼ of N W ¼																
7		N W ¼ of N W ¼																
8		S W ¼ of N W ¼																
9		S E ¼ of N W ¼																
10																		
11		N E ¼ of S W ¼																
12		N W ¼ of S W ¼																
13		S W ¼ of S W ¼																
14		S E ¼ of S W ¼																
15																		
16		N E ¼ of S E ¼																
17		N W ¼ of S E ¼																
18		S W ¼ of S E ¼																
19		S E ¼ of S E ¼																
20																		

PAGES

45

THRU

53

BLANK

Cass County, Minnesota, for Taxes for the Year 1961.

	District No. ____ Rate ____ Mills	Tax including State Homestead ____ Mills	State Tax on Non-Homestead ____ Mills	SPECIAL TAXES	SPECIAL TAXES	TOTAL TAXES		PAID	WHEN PAID: Month Day Year	Number of Receipt	March Settlement 1962	June Settlement 1962	Penalty	November Settlement 1962	Penalty	Collections to First Monday in January 1963	Penalty	Delinquent on First Monday in January 1963	Total Delinquent Tax and Penalty	REMARKS
	Dollars $ cts.	$ cts.	$ cts.	$ cts.	$ cts.	$ cts.					$ cts.	$ cts.	$ cts.	$ cts.	$ cts.	$ cts.	$ cts.	$ cts.	$ cts.	
1																				
2																				
3																				
4																				
5																				
6																				
7																				
8																				
9																				
10																				
11																				
12																				
13																				
14																				
15																				
16																				
17																				
18																				
19																				
20																				

Nowlands Beach Pass

Wabedo Springs

Lyons Point

Hander's Add'n.

Wilkins Chapman Beach

Stuart's Beach

Hander's Beach

Assessment Roll and Tax List of Real Property in the Town of Shakopee, Cass County, Minnesota, for Taxes for the Year 1961.

Form 3 Conklin Service Co., Minneapolis

* Indicate Type of Property: R-Residential, C-Commercial, I-Industrial, U-Utility, F-Farm, L-Lakeshore, T-Timber, M-Mineral

	IN WHOSE NAME ASSESSED	DESCRIPTION OF PROPERTY: Subdivision (Wabedo Pass)	Sec. or Lot	Town or Block	Rge.	Number of Acres of Land: Acres	100ths	No. School District	Indicate Homestead Yes or No	Agricultural Homestead Yes or No	Indicate Type of Property	TRUE AND FULL VALUATIONS: LAND Exclusive of Structures and Improvements	BUILDINGS and Other Structures	MACHINERY Permanently Attached to Real Estate	TOTAL True and Full Value	ASSESSED VALUATIONS: RURAL: Homestead Up to $4,000 20%	Over $4,000 and Non-Homestead 33⅓%	ALL OTHER: Timber Land Class 3c 20%	Homestead Up to $4,000 25%	Over $4,000 and Non-Homestead 40%	MACHINERY Permanently Attached to Real Estate 33⅓%	Seasonal and Recreational Cabins 33⅓%	TOTAL ASSESSED VALUE	Total Assessed Value as Equalized by the Board of Review	FINAL EQUALIZED VALUE
		GOVT LOTS 4 & 8 - SEC. 22 & 27 - 140 - 28										Dollars	Dollars	Dollars	Dollars	Dollars	Dollars	Dollars	Dollars	Dollars	Dollars	Dollars	Dollars	Dollars	Dollars
	G. E. Armstrong		1					Un	No	Yes	L														
	James G. Armstrong		2						No	"	"														
	R. G. Andrews		3						No	"	"														
	Mary Nutter & Barbara Stilley		4						No	"	"														
	" " " "		5						No	"	"														
	Ellen & Clarence C. Zitzelsberger	W. 20 of 07	5						No	Yes	L														
	Clarence Bro Sophie Cottrill	{+ W. 15 of 08 / E. 30 of 07	6						No	"	"														
	Fred & Freda Schmidt		7						Yes	No	"														
	Leo N. & Kathryn M. Nelson		8						No	Yes	"														
	" " "		9						No	"	"														
10																									
11																									
12																									
13																									
14																									
15																									
16																									
17																									
18																									
19																									
20																									

	SOLD FOR TAXES	VALUATIONS BY SCHOOL DISTRICTS AS EQUALIZED BY DEPARTMENT OF TAXATION: District No. 1 Rate 23 Mills	District No. 2 Rate 23 Mills	District No. 3 Rate 23 Mills	District No. Rate Mills	Tax including State Homestead Mills	State Tax on Non-Homestead 9 Mills	SPECIAL TAXES	SPECIAL TAXES	TOTAL TAXES		PAID	WHEN PAID Month Day Year	Number of Receipt	March Settlement 1962	June Settlement 1962	Penalty	November Settlement 1961	Penalty	Collections to First Monday in January 1963	Penalty	Delinquent on First Monday in January 1963	Total Delinquent Tax and Penalty	REMARKS
	Dollars	Dollars	Dollars	Dollars	Dollars	$ cts.	$ cts.	$ cts.	$ cts.	$ cts.					$ cts.	$ cts.	$ cts.	$ cts.	$ cts.	$ cts.	$ cts.	$ cts.	$ cts.	
1		710				201 84	648			208 32	1	PAID IN FULL	MAY 3 1 1962			208 32								1563
2		20				568	18			586	2	PAID IN FULL	MAY 3 1 1962	4346		5 86								
3		141				4008	128			4136	3											41 36	4156	1569
4		410				11656	374			120 30	4	1st HALF PAID / 2nd HALF PAID	MAY 3 1 1962 / OCT 3 1 1962	20570		60 15		60 15						1565 1564 22062
5		13				370	12			382	5	1st HALF PAID / 2nd HALF PAID	MAY 3 1 1962 / OCT 3 1 1962	12869		1 91		1 91						
6		154				43 78	140			45 18	6	PAID IN FULL	MAY 2 2 1962	11277		45 18								1568
7		201				5714	184			5898	7	Balance Paid / Paid	OCT 31 1962 / MAY 2 8 1962	11329		30 00		28 98						22068 1567
8				110		33 46				33 46	8	PAID IN FULL	APR 2 8 1962	7989		33 46								1562
9		40				1138	36			1174	9	2nd HALF PAID / 1st HALF PAID	OCT 3 1 1961 / MAY 2 8 1962	11323		76 28		76 28						22063 1568
10		480				13644	438			14082	10	2nd HALF PAID / 1st HALF PAID	OCT 3 1 1961 / MAY 2 8 1962	18960										
11											11													
12											12													
13											13													
14											14													
15											15													
16											16													
17											17													
18											18													
19											19													
20				110 = 110		61660					20													
		2169		= 2169		33 46	1978			66984						4161		1672				41 36		
				2279		65006																		

Assessment Roll and Tax List of Real Property in the Town of Waledo, Cass County, Minnesota, for Taxes for the Year 1961.

FORM SC - MILLER-DAVIS CO., MINNEAPOLIS

* Indicate Type of Property: R-Residential, C-Commercial, I-Industrial, U-Utility, F-Farm, L-Lakeshore, T-Timber, M-Mineral

	IN WHOSE NAME ASSESSED	DESCRIPTION OF PROPERTY: SUBDIVISION (Waledo Springs)	Sec. or Lot	Town or Block	Rng.	Number of Acres of Land	No. School District	Indicate Homestead Yes or No	Age or Soldiers Recreation Yes or No	Indicate Type Property	TRUE AND FULL VALUATIONS: LAND Exclusive of Structures and Improvements	BUILDINGS and Other Structures	MACHINERY Permanently Attached to Real Estate	TOTAL True and Full Value	ASSESSED VALUATIONS: RURAL: Homestead Up to $1,000 20%	RURAL: Over $1,000 and Non-Homestead 33⅓%	ALL OTHER: Timber Land Class 3a 20%	ALL OTHER: Homestead Up to $4,000 25%	ALL OTHER: Over $4,000 and Non-Homestead 40%	ALL OTHER: MACHINERY Permanently Attached to Real Estate 33⅓%	ALL OTHER: Seasonal and Recreational Cabins 33⅓%	TOTAL ASSESSED VALUE	Total Assessed Value as Equalized by the Board of Review	FINAL EQUALIZED VALUE	REMARKS
		GOVT LOTS 2 & 3 - SEC. 30-140-28				Acres 100ths					Dollars	Dollars	Dollars	Dollars	Dollars	Dollars	Dollars	Dollars	Dollars	Dollars	Dollars	Dollars	Dollars	Dollars	
1	Floyd A. Blomberg	1					111	NO	YES	L															12562
2	Joe Z. & Blanche E. Brice	2						NO	"	"															11572
3	" " "	3						NO	"	"															"
4	R. Wm. Olin & Hargaretion	4						NO	"	"		Wood shed left													20059 15775
5	George A. & Mabel R. Smith	5						NO	"	"												#077			19118
6	A. M. & Ruby Dietz (Deceased) Title	6						NO	YES	L															22060 11441
7	" " "	7						NO	"	"															
8	" " "	8						NO	"	"															8
9	" " "	9						NO	"	"															21
10	Wm. E. C. Andreasen	10						NO	"	"															11570
11	Adolf Z. & Olaf Z. Hirte	11						NO	YES	L															157
12	" " "	12						NO	"	"															
13	J. E. & Laura K. Shaw	13						NO	"	"															18274
14	" " "	14						NO	"	"															"
15	C. L. & Esther M. Hopkins	15						NO	"	"															11570
16	Z. Paul Woodland & John D. Hedger	16						NO	YES	L															1573
17	(Deceased) Viola J. Swenson, Ila Swenson & Thomas D. Adams, Jr.	17						NO	"	"		Old wood right										4 105			19107
18	" " "	18						YES	"	"												187			"
19	" " "	19	E. 82' of 18 + All of 19					NO	"	"												4 20			
20	Earl A. & Beatrice E. Briggs	20						NO	YES	"												4 20			

	VALUATIONS BY SCHOOL DISTRICTS AS EQUALIZED BY DEPARTMENT OF TAXATION: District No. 111 Rate 23 Mills	District No. 111 Rate 23 Mills	District No. 111 Rate 23 Mills	District No. ___ Rate ___ Mills	District No. ___ Rate ___ Mills	Tax including State Homestead Mills	State Tax on Non-Homestead 9.1 Mills	SPECIAL TAXES	SPECIAL TAXES	TOTAL TAXES		PAID	WHEN PAID (Month Day Year)	Number of Receipt	March Settlement 1962	June Settlement 1962	Penalty	November Settlement 1962	Penalty	Collections in First Monday in January 1963	Penalty	Delinquent on First Monday in January 1963	Total Delinquent Tax and Penalty	REMARKS
	Dollars	Dollars	Dollars	Dollars	Dollars	$ cts.	$ cts.	$ cts.	$ cts.	$ cts.					$ cts.	$ cts.	$ cts.	$ cts.	$ cts.	$ cts.	$ cts.	$ cts.	$ cts.	
1	330					9380	300			9680	1	PAID IN FULL	MAY 1 1962	7129		96 80								
2	184					5230	168			5398	2	PAID IN FULL	MAY 1 4 1962	10293		65 72								
3	40					1138	36			1174	3	PAID IN FULL	MAY 1 4 1962											
4	1077					30616	982			31548	4	2nd HALF PAID	MAY 3 1 1962	8452 / 15871		157 99		157 99						20059 15775
5	234					6652	214			6866	5	PAID IN FULL	MAY 3 1 1962	1156		68 66								19118
6	151					4292	138			4430	6	2nd HALF PAID	SEP 2 1 1962											22060
7	34					966	32			998	7	2nd HALF PAID	SEP 2 1 1962											
8	34					966	32			998	8	2nd HALF PAID	SEP 2 1 1962	15012 / 7464		37 12		37 12						
9	34					966	32			998	9	2nd HALF PAID	SEP 2 1 1962											
10	115					3270	104			3374	10	PAID IN FULL	MAY 1 7 1962	4500 A		33 74								
11	180					5116	164			5280	11	PAID IN FULL	MAY 3 1 1962	12643		52 80								
12	34					966	32			998	12	PAID IN FULL	MAY 3 1 1962			9 98								
13	40					1138	36			1174	13	PAID IN FULL	MAY 1 1 1962	6320 A		11 74								
14	40					1138	36			1174	14	PAID IN FULL	MAY 1 1 1962			11 74								
15	204					5800	186			5986	15	PAID IN FULL	MAY 3 1 1962	12856		59 86								
16	134					3810	122			3932	16	PAID IN FULL	MAY 3 1 1962	14472		39 32								
17		4 105				8884	170			9054	17	PAID IN FULL	SEP 1 1 1962											
18		187				608				608	18	PAID IN FULL	SEP 1 1 1962	17258				60 70						
19		4 20				608				608	19	PAID IN FULL	SEP 1 1 1962											
20	244		4 145 - 145			6756	222			7158	20	PAID IN FULL	DEC 2 1 1962	13187						71 58	3 12			
			88380																					
	3107		187 - 3294			10120	3006			16486						64 94		294 81		71 58				
			33 - 344			9348 80																		

Assessment Roll and Tax List of Real Property in the Town of Nashedo

Form 5C

* Indicate Type of Property: R-Residential, C-Commercial, I-Industrial, U-Utility, F-Farm, L-Lakeshore, T-Timber, M-Mineral

	In Whose Name Assessed	Description of Property: Town Point Subdivision	Sec. or Lot	Town or Block	Reg.	Number of Acres of Land (Acres 100ths)	No. School District	Indicate Homestead Yes or No	Agri. or Resd. Res. Yes or No	Indicate Type of Property	True and Full Valuations: Land Exclusive of Structures and Improvements (Dollars)	Buildings and Other Structures (Dollars)	Machinery Permanently Attached to Real Estate (Dollars)	Total True and Full Value (Dollars)	Assessed Valuations, Rural: Homestead Up to $4,000 20% (Dollars)	Rural: Over $4,000 and Non-Homestead 33⅓% (Dollars)	All Other: Timber Land Class 3e 20% (Dollars)	All Other: Homestead Up to $4,000 25% (Dollars)	All Other: Over $4,000 and Non-Homestead 40% (Dollars)	All Other: Machinery Permanently Attached to Real Estate 33⅓% (Dollars)	All Other: Seasonal and Recreational Cabins 33⅓% (Dollars)	Total Assessed Value (Dollars)	Total Assessed Value as Equalized by the Board of Review (Dollars)	Final Equalized Value (Dollars)
1	Harry & Minnie E. Englehart	GOVT LOT 1 - SEC. 35-140-28	1				Un	No	No	L														
2	" " "		2					No	Yes	R														
3	" " "		3					No	"	"														
4	" " "		4					No	"	"														
5	" " "		5					No	"	"														
6	" " "		6					No	Yes	R														
7	" " "		7					No	"	"														
8	" " "		8					No	"	"														
9	" " "		9					No	"	"														
10	" " "		10					No	"	"														
11																								
12																								
13																								
14																								
15																								
16																								
17																								
18																								
19																								
20																								

Cass County, Minnesota, for Taxes for the Year 1961.

	Sold for Taxes	Valuations by School Districts as Equalized by Department of Taxation: District No. Rate Mills	District No. Rate Mills	District No. Rate Mills	District No. Rate Mills	District No. Rate Mills	District No. Rate Mills	Tax including State Homestead Mills ($ cts.)	State Tax on Non-Homestead Mills ($ cts.)	Special Taxes ($ cts.)	Special Taxes ($ cts.)	Total Taxes ($ cts.)	Paid	When Paid (Month Day Year)	Number of Receipt	March Settlement 1962 ($ cts.)	June Settlement 1962 ($ cts.)	Penalty ($ cts.)	November Settlement 1962 ($ cts.)	Penalty ($ cts.)	Collections to First Monday in January 1961 ($ cts.)	Penalty ($ cts.)	Delinquent as First Monday in January 1962 ($ cts.)	Total Delinquent Tax and Penalty ($ cts.)	Remarks
1			20					608	18			626	1	PAID IN FULL MAY 9 1962	7103		626								11468
2		20						568	18			586	2	PAID IN FULL MAY 9 1962											11068
3		20						568	18			586	3	PAID IN FULL MAY 9 1962											
4		20						568	18			586	4	PAID IN FULL MAY 9 1962											
5		20						568	18			586	5	PAID IN FULL MAY 9 1962											
6		34						966	32			998	6	PAID IN FULL MAY 9 1962	7103		21354								
7		381						10830	348			11178	7	PAID IN FULL MAY 9 1962											
8		93						5486	176			5662	8	PAID IN FULL MAY 9 1962											
9		20						568	18			586	9	PAID IN FULL MAY 9 1962											
10		20						568	18			586	10	PAID IN FULL MAY 9 1962											
11													11												
12													12												
13													13												
14													14												
15													15												
16													16												
17													17												
18													18												
19													19												
20		725	20	748				20690 / 608 / 21298	482			21780	20				21780								

Assessment Roll and Tax List of Real Property in the Town of Walcott, Cass County, Minnesota, for Taxes for the Year 1961.

Form M. MILLER-DAVIS CO., MINNEAPOLIS

* Indicate Type of Property: R-Residential, C-Commercial, I-Industrial, U-Utility, F-Farm, L-Lakeshore, T-Timber, M-Mineral

	IN WHOSE NAME ASSESSED	DESCRIPTION OF PROPERTY: Subdivision	Sec. or Lot	Town or Block	Rng.	Number of Acres of Land	No. School District	Indicate Homestead Yes or No	Agri. Reg. Rev. Yes or No	Indicate Type of Property	TRUE AND FULL VALUATIONS: LAND Exclusive of Structures and Improvements	BUILDINGS and Other Structures	MACHINERY Permanently Attached to Real Estate	TOTAL True and Full Value	ASSESSED VALUATIONS: RURAL: Homestead Up to $4,000 20%	RURAL: Over $4,000 and Non-Homestead 33⅓%	ALL OTHER: Timber Land Class 3c 20%	ALL OTHER: Homestead Up to $4,000 25%	ALL OTHER: Over $4,000 and Non-Homestead 40%	ALL OTHER: MACHINERY Permanently Attached to Real Estate 33⅓%	ALL OTHER: Seasonal and Recreational Cabins 33⅓%	TOTAL ASSESSED VALUE	Total Assessed Value as Equalized by the Board of Review	FINAL EQUALIZED VALUE
		Minder's Addn																						
		PART OF GOVT LOT 3 - SEC. 3-140-28				Acres 100.0ac					Dollars	Dollars	Dollars	Dollars	Dollars	Dollars	Dollars	Dollars	Dollars	Dollars	Dollars	Dollars	Dollars	Dollars
1	Joseph P. & Emma C. Burns		1				1m	YES	NO	R														
2	William R. & Gladys Johnson		2					"	NO	"												482		
3	Joel A. & Pauline M. Mack		3					NO	"	"														
4	" " "		4					NO	"	"														
5	Glenn N. & Helen E. Slagle		5					YES	"	"														
6																								
7																								
8																								
9																								
10																								
11																								
12																								
13																								
14																								
15																								
16																								
17																								
18																								
19																								
20																								

	SOLD FOR TAXES	VALUATIONS BY SCHOOL DISTRICTS AS EQUALIZED BY DEPARTMENT OF TAXATION: District No. ___ Rate ___ Mills	District No. ___ Rate ___ Mills	District No. ___ Rate ___ Mills	District No. 1m Rate 30 Mills	District No. ___ Rate ___ Mills	District No. ___ Rate ___ Mills	Tax Including State Homestead ___ Mills	State Tax on Non-Homestead 4.1 Mills	SPECIAL TAXES	SPECIAL TAXES	TOTAL TAXES	PAID	WHEN PAID Month Day Year	Number of Receipt	March Settlement 1962	June Settlement 1962	Penalty	November Settlement 1962	Penalty	Collections to First Monday in January 1963	Penalty	Delinquent on First Monday in January 1963	Total Delinquent Tax and Penalty	REMARKS
		Dollars	Dollars	Dollars	Dollars	Dollars	Dollars	$ cts.	$ cts.	$ cts.	$ cts.	$ cts.				$ cts.	$ cts.	$ cts.	$ cts.	$ cts.	$ cts.	$ cts.	$ cts.	$ cts.	
1					4.09			33.16				33.16	1	PAID IN FULL MAY 31 1962	9367		33.16								1.554
2					4.82			24.96				24.96	2	1st HALF PAID OCT 24 1962	17771										
														2nd HALF PAID MAY 31 1962	10839		12.48		12.48					22640	1.583
3					.15			4.56	.14			4.70	3										4.70	517	19.08
4					.15			4.56	.14			4.70	4										4.70	517	"
5					4.12			3.66				3.66	5	PAID IN FULL FEB 20 1962	7312	3.66									V.A. 15.254
6													6												
7													7												
8													8												
9													9												
10													10												
11													11												
12													12												
13													13												
14													14												
15													15												
16													16												
17													17												
18													18												
19													19												
20					4.23			20.90	.28			21.18	20			3.66	15.64		12.48				9.40		
					2.23																				

Assessment Roll and Tax List of Real Property in the Town of Nebedo, Cass County, Minnesota, for Taxes for the Year 1961.

Form No. 1 — BULLES-DAVIDSON-MINNEAPOLIS

* Indicate Type of Property: R-Residential, C-Commercial, I-Industrial, U-Utility, F-Farm, L-Lakeshore, T-Timber, M-Mineral

	IN WHOSE NAME ASSESSED	DESCRIPTION OF PROPERTY: Subdivision	Sec. or Lot	Town. or Block	Rng.	Number of Acres of Land	No. School District	Indicate Homestead Yes or No	Agricultural Homestead Yes or No	Indicate Type of Property	VALUE AND FULL VALUATIONS: Land Exclusive of Structures and Improvements	Buildings and Other Structures	Machinery Permanently Attached to Real Estate	Total True and Full Value	ASSESSED VALUATIONS: Rural: Homestead Up to $4,000 20%	Rural: Over $4,000 and Non-Homestead 33⅓%	All Other: Timber Land Class 3b 20%	All Other: Homestead Up to $4,000 25%	All Other: Over $4,000 and Non-Homestead 40%	All Other: Machinery Permanently Attached to Real Estate 33⅓%	All Other: Seasonal and Recreational Cabins 33⅓%	Total Assessed Value	Total Assessed Value as Equalized by the Board of Review	Final Equalized Value
						Acres 100ths					Dollars	Dollars	Dollars	Dollars	Dollars	Dollars	Dollars	Dollars	Dollars	Dollars	Dollars	Dollars	Dollars	Dollars
		PART OF GOVT LOTS 3 & 4 - SEC.	28	140	28																			
	Norman L. C. Rogers		1			LESS E. 100'	Un.	NO	NO	L														
	Harry & Vivian Oltmans	E. 100' of	1					NO	"	"														
	Robert E. & Ruth E. Chapman		3			LESS E. 50'		NO	"	"														
	Norman L. C. Rogers	E. 50' of	2					NO	"	"														
	Robert E. & Ruth E. Chapman		3					NO	"	"														
	" " "		4					NO	YES	R														
	Wm. A. & Beatrice Burnson		5					NO	NO	"														
	" " "		6					NO	"	"														
	Sam A. & Dorothy M. Lofstrom		7					NO	YES	"														
	Arne M. & Carol Langejan		8					NO	NO	L														

	SOLD FOR TAXES	VALUATIONS BY SCHOOL DISTRICTS AS EQUALIZED BY DEPARTMENT OF TAXATION: District No. 1 Rate 40 Mills	District No. 100 Rate 34 Mills	District No. ___ Rate ___ Mills	District No. 300 Rate 40 Mills	District No. ___ Rate ___ Mills	District No. ___ Rate ___ Mills	Tax including State Homestead ___ Mills	State Tax on Non-Homestead 9.2 Mills	SPECIAL TAXES	SPECIAL TAXES	TOTAL TAXES	PAID	WHEN PAID Month Day Year	Number of Receipt	March Settlement 1962	June Settlement 1962	Penalty	November Settlement 1962	Penalty	Collections to First Monday in January 1963	Penalty	Delinquent on First Monday in January 1963	Total Delinquent Tax and Penalty	REMARKS
	Dollars	Dollars	Dollars	Dollars	Dollars	Dollars	Dollars	$ cts.	$ cts.	$ cts.	$ cts.	$ cts.				$ cts.	$ cts.	$ cts.	$ cts.	$ cts.	$ cts.	$ cts.	$ cts.	$ cts.	
1	SOLD FOR TAXES			40				1218	36			1254	1	PAID IN FULL MAY 29 1962	9335		12.54						12 54		No address
2				40				1218	36			1254	2												1538
3	SOLD FOR TAXES			40				1218	36			1254	3										12 54		19141
4	SOLD FOR TAXES			20				608	18			626	4										6 26		No address
5	SOLD FOR TAXES			50				1522	46			1568	5										15 68		19141
6	SOLD FOR TAXES	91						2586	82			2668	6										26 68		"
7				50				1522	46			1568	7	PAID IN FULL MAY 31 1962			15 68								1587
8				50				1522	46			1568	8	PAID IN FULL MAY 31 1962	12859		15 68								"
9		450						12792	410			13202	9	PAID IN FULL MAY 31 1962	12860		132 02								12568
10				50				1522	46			1568	10	PAID IN FULL MAR 13 1962	5524		15 68								19142
11													11												
12													12												
13													13												
14													14												
15													15												
16													16												
17													17												
18													18												
19													19												
20		541		340 - 581				15328 / 10350 / 25728	822			26530	20				191 60						73 70		

Assessment Roll and Tax List of Real Property in the Town of Walcott

Cass County, Minnesota, for Taxes for the Year 1961.

Form 50 MILLER-DAVIS CO., MINNEAPOLIS

* Indicate Type of Property: R-Residential, C-Commercial, I-Industrial, U-Utility, F-Farm, L-Lakeshore, T-Timber, M-Mineral

	IN WHOSE NAME ASSESSED	DESCRIPTION OF PROPERTY	Sec. or Lot	Town or Block	Rng.	Number of Acres of Land (Acres 100ths)	No. School District	Indicate Homestead Yes or No	Agri. Gen. Rec. Yes or No	Indicate Type of Property	TRUE AND FULL VALUATIONS: LAND Exclusive of Structures and Improvements	BUILDINGS and Other Structures	MACHINERY Permanently Attached to Real Estate	TOTAL True and Full Value	ASSESSED VALUATIONS: RURAL: Homestead Up to $4,000 20%	Over $4,000 and Non-Homestead 33⅓%	ALL OTHER: Timber Land Class 3a 20%	Homestead Up to $4,000 25%	Over $4,000 and Non-Homestead 40%	MACHINERY Permanently Attached to Real Estate 33⅓%	Seasonal and Recreational Cabins 33⅓%	TOTAL ASSESSED VALUE	Total Assessed Value as Equalized by the Board of Review	FINAL EQUALIZED VALUE
						Acres 100ths					Dollars	Dollars	Dollars	Dollars	Dollars	Dollars	Dollars	Dollars	Dollars	Dollars	Dollars	Dollars	Dollars	Dollars
		Stuart's Beach																						
		PART OF SW¼NE¼ SUBMERGED																						
		PART OF GOVT LOT 4 = SEC 5-140-28																						
		PART OF GOVT LOT 3 = SEC 6-140-28																						
		PART OF GOVT LOT 1 = SEC 8-140-28																						
1	James Stuart		1				22	No	Yes	R														
2	Joseph M. & Edith A. Fitzsimmons		2					No	"	"														
3	~~James H. & Allison Stark~~		3					No	"	"														
4																								
5																								
6																								
7																								
8																								
9																								
10																								
11																								
12																								
13																								
14																								
15																								
16																								
17																								
18																								
19																								
20																								

	SOLD FOR TAXES	VALUATIONS BY SCHOOL DISTRICTS AS EQUALIZED BY DEPARTMENT OF TAXATION: District No. 1 Rate 38.5 Mills	District No. ___ Rate ___ Mills	District No. ___ Rate ___ Mills	District No. ___ Rate ___ Mills	District No. ___ Rate ___ Mills	Tax Including State Homestead ___ Mills	State Tax on Non-Homestead 4.5 Mills	SPECIAL TAXES	SPECIAL TAXES	TOTAL TAXES	PAID	WHEN PAID (Month Day Year)	Number of Receipt	March Settlement 1962	June Settlement 1962	Penalty	November Settlement 1962	Penalty	Collections to First Monday in January 1963	Penalty	Delinquent on First Monday in January 1963	Total Delinquent Tax and Penalty	REMARKS
	Dollars	Dollars	Dollars	Dollars	Dollars	Dollars	$ cts.	$ cts.	$ cts.	$ cts.	$ cts.				$ cts.	$ cts.	$ cts.	$ cts.	$ cts.	$ cts.	$ cts.	$ cts.	$ cts.	
1		420					119 40	384			1232 4	PAID IN FULL	FEB 5 1962	12800	1232 4									11577
2		1764					501 46	1608			5175 4	2nd HALF PAID	OCT 2 1961	12755										
												1st HALF PAID	MAY 3 1962	12948									22 blks	11578
3		1141					324 36	1040			3364 76	PAID IN FULL	MAY 3 1962	12949		258 77		258 77						11576
																334 76								
4																								
5																								
6																								
7																								
8																								
9																								
10																								
11																								
12																								
13																								
14																								
15																								
16																								
17																								
18																								
19																								
20		3325					94522	3032			97554				1232 4	592 53		258 77						

Walcott Twp. | Walcott Twp. | Town Pelican | Winnie Chapman Beach | Mander's Add'n | Stuart's Beach | Mandy's Beach | Austin's Wabedo Fish Cross Arms | Island Point | Birch Bayou | Mander's Muskie Bay

Wabedo Pass · Wabedo Springs · Iowa Point · Mander's Add'n. · Winnie Chapman Beach · Stuart's Beach · Mander's Muskie Bay · Koefeldt's Beach · Austin's Wabedo Pine Crest Acres · Island View · Birch Haven

* Indicate Type of Property: R-Residential, C-Commercial, I-Industrial, U-Utility, F-Farm, L-Lakeshore, T-Timber, M-Mineral

Subdivision: Mander's Muskie Bay

PART OF GOV'T LOT 6 - SEC. 26-140-28

Line	In Whose Name Assessed	Sec. or Lot	No. School District	Homestead Yes or No	Agri./Recr. Yes or No	Type of Property	Buildings and Other Structures	Total Assessed Value	District [illegible] Rate [illegible] Mills	District [illegible] Rate [illegible] Mills	Tax Including State Homestead	State Tax on Non-Homestead 9.12 Mills	Total Taxes	Paid / When Paid	Number of Receipt	March Settlement 1962	June Settlement 1962	November Settlement 1962	Penalty	Delinquent on First Monday in January 1963	Total Delinquent Tax and Penalty	Remarks
1	Leonard S. & Virginia Chapin	1	un	No	No	L		H 20		H 20	6 08		6 08	2nd HALF PAID SEP 10 1962; 1st HALF PAID JAN 29 1962	16768	3 04		34 95				11541
2	" " "	2		No	"	"		H 144		H 144	43 82		43 82	2nd HALF PAID SEP 10 1962; 1st HALF PAID JAN 29 1962	1649	21 91						"
3	Elmer & Emma Iverson	3		No	"	"	1300 [illegible] TB	H 280		H 280	85 20		85 20	PAID IN FULL MAY 10 1962	4566		85 20					11542
4	William A. & Mary L. Ruf	4		No	"	"				33	10 04	30	10 34	PAID IN FULL MAY 9 1962	7131		10 34					11555
5	Willis H. & Daisy A. Manders	5		No	Yes	"			201		57 14	1 84	58 98	PAID IN FULL MAY [illegible] 1962	13320		58 98					11559
6	Robert V. & Jean H. Lunde	6		No	No	L				33	10 04	30	10 34	Penalty Pd. [illegible] 1962; PAID IN FULL JUL 2 1962	17201 / 18042			10 34	16			11544
7	Willis H. & Daisy Manders	7		No	"	"				33	10 04	30	10 34	PAID IN FULL JUN 20 1962	13985			10 34				115 · 11539
8	Willis H. & Daisy A. Manders	8		No	"	"				33	10 04	30	10 34							10 34	11 37	11543
9	" " "	9		No	"	"				33	10 04	30	10 34	PAID IN FULL MAY 17 1962			10 34					11540
10	Edgar A. & Olga A. Rtmeyer	10		No	"	"				33	10 04	30	10 34	PAID IN FULL MAY 17 1962	4821A		10 34					"
11	Mike S. & Clara S. Lang	11		No	Yes	L			280		79 60	2 56	82 16	PAID IN FULL JAN 26 1962	1586	82 16						11440
Total									481	H 444 = 447; 198 = 623; 642 = 1123	195 34; 136 74; 332 08	6 20	338 28			107 11	175 20	45 63		10 34		

Assessment Roll and Tax List of Real Property in the Town of Wabedo, Cass County, Minnesota, for Taxes for the Year 1961.

Form JC HILLER-DAVIS CO. MINNEAPOLIS

* Indicate Type of Property: R-Residential, C-Commercial, I-Industrial, U-Utility, F-Farm, L-Lakeshore, T-Timber, M-Mineral

	In Whose Name Assessed	Description of Property: Subdivision	Sec. or Lot	Town or Block	Rng.	Number of Acres of Land	No. School District	Individuals Homestead Yes or No	Agri. or Seas. Res. Yes or No	Indicate Type of Prop. if *	True and Full Valuations: Land Exclusive of Structures and Improvements	Buildings and Other Structures	McNiehert (Permanently Attached to Real Estate)	Total True and Full Value	Assessed Valuations: Rural: Homestead Up to $4,000 20%	Rural: Over $4,000 and Non-Homestead 33⅓%	All Other: Timber Land Class 3c 20%	All Other: Homestead Up to $4,000 25%	All Other: Over $4,000 and Non-Homestead 40%	All Other: McNiehert (Permanently Attached to Real Estate) 33⅓%	All Other: Seasonal and Recreational Cabins 33⅓%	Total Assessed Value	Total Assessed Value as Equalized by the Board of Review	Final Equalized Value	Remarks
		Kowfeldt's Beach PART OF GOVT LOT 1 - SEC	30	140	28	Acres 100ths					Dollars	Dollars	Dollars	Dollars	Dollars	Dollars	Dollars	Dollars	Dollars	Dollars	Dollars	Dollars	Dollars	Dollars	
1	Guy C. & Anne M. Kowfeldt		1				unc	NO	NO	L															1557
2	" " "		2					NO	"	"															
3	" " "		3					NO	"	"															
4	Henry F. & Kenneth R. Duffield		4					NO	Yes	"		49	Still by 13									223			1562
5	Edward L. & Mae L. Stockberger		5					NO	NO	"															22000 1558
6																									
7																									
8																									
9																									
10																									
11																									
12																									
13																									
14																									
15																									
16																									
17																									
18																									
19																									
20																									

	Sold for Taxes	Valuations by School Districts as Equalized by Department of Taxation: District No. 1 Rate 33 Mills	District No. 1 Rate 33 Mills	District No. 1 Rate 33 Mills	District No. 1 Rate 33 Mills	District No. Rate Mills	District No. Rate Mills	Tax Including State Homestead Mills	State Tax on Non-Homestead 9.13 Mills	Special Taxes	Special Taxes	Total Taxes		Paid	When Paid (Month Day Year)	Number of Receipt	March Settlement 1962	June Settlement 1962	Penalty	November Settlement 1962	Penalty	Collections to First Monday in January 1963	Penalty	Delinquent on First Monday in January 1963	Total Delinquent Tax and Penalty	Remarks
		Dollars	Dollars	Dollars	Dollars	Dollars	Dollars	$ cts.	$ cts.	$ cts.	$ cts.	$ cts.					$ cts.	$ cts.	$ cts.	$ cts.	$ cts.	$ cts.	$ cts.	$ cts.	$ cts.	
1				33				1004	30			1034	1	PAID IN FULL	MAR 3 1962			20 34								
2				33				1004	30			1034	2	PAID IN FULL	MAR 3 1962	7860		10 34								
3				33				1004	30			1034	3	PAID IN FULL	MAR 3 1962			10 34								
4		223						6340	204			6544	4	PAID IN FULL	MAY 3 1962	7106		65 44								1562
5				50				1532	46			1568	5	2nd HALF PAID 1st HALF PAID	OCT 4 1962 MAY 3 1962	7355 7074		7 84		7 84						
6													6													
7													7													
8													8													
9													9													
10													10													
11													11													
12													12													
13													13													
14													14													
15													15													
16													16													
17													17													
18													18													
19													19													
20													20													
		223		149 33	34			6340 4534 10874	340			11214						104 30		7 84						

Assessment Roll and Tax List of Real Property in the Town of Waldo

Form 54 — MILLER-DAVIS CO., MINNEAPOLIS

* Indicate Type of Property: R-Residential, C-Commercial, I-Industrial, U-Utility, F-Farm, L-Lakeshore, T-Timber, M-Mineral

	IN WHOSE NAME ASSESSED	DESCRIPTION OF PROPERTY (Austin's Waldo Pine Creek Acres; SUBDIVISION; Sec. or Lot; Town or Block; Rge.; Number of Acres or Land)	No.	Indicate Homestead Yes or No	Agri. or Resa. Forest Yes or No	* Indicate Type Property	TRUE AND FULL VALUATIONS: LAND Exclusive of Structures and Improvements	BUILDINGS and Other Structures	MACHINERY Permanently Attached to Real Estate	TOTAL True and Full Value	ASSESSED VALUATIONS: RURAL: Homestead Up to $4,000 20%	RURAL: Over $4,000 and Non-Homestead 33⅓%	ALL OTHER: Timber Land Class 3c 20%	ALL OTHER: Homestead Up to $1,000 25%	ALL OTHER: Over $4,000 and Non-Homestead 40%	ALL OTHER: MACHINERY Permanently Attached to Real Estate 33⅓%	ALL OTHER: Seasonal and Recreational Cabins 33⅓%	TOTAL ASSESSED VALUE	Total Assessed Value as Equalized by the Board of Review	FINAL EQUALIZED VALUE
		PART OF GOVT LOT 4 PART OF GOVT LOT 3 - SEC. 35 - 140 - 28					Dollars	Dollars	Dollars	Dollars	Dollars	Dollars	Dollars	Dollars	Dollars	Dollars	Dollars	Dollars	Dollars	Dollars
	Nm. & Elsa A. Lens	1		Un	No	L														
	Hulda Ost Estate in M. Hemmingsen	2			No	"	"													
	George & Theresa Lachner	3			No	"	"		300	Added May 18								150		
	Coleman B. & Dorothy Austin	4			No	"	"													
	" " "	5			No	"	"													
	Dennis & Haley Hanson	6			No	L														
	~~Frank C. & Hemingford L. Ricketts~~	7			No	"														
	" " "	8			No	"														
	~~Reclaimed by Rosie Hostetter~~	9			No	"			352	Added May 18								124		
	~~Nm. & Sadie M. Hood~~	10			No	"														
	" " "	11			No	L														
	Nm. & Elsa A. Lens	12			No	"														
	" " "	13			No	"														
	Coleman B. & Dorothy Austin	14			No	"														
	" " "	15			No	"														
	" " "	16			No	L														
	" " "	17			No	"														
		18																		
		19																		
		20																		

	SOLD FOR TAXES	VALUATIONS BY SCHOOL DISTRICTS AS EQUALIZED BY DEPARTMENT OF TAXATION: District No. 2017 Rate 23 Mills	District No. 2017 Rate 23 Mills	District No. 2017 Rate 23 Mills	District No. 2017 Rate 23 Mills	District No. 2017 Rate 23 Mills	District No. 2017 Rate 23 Mills	Tax Including State Homestead Mills	State Tax on Non-Homestead 9.5 Mills	SPECIAL TAXES	SPECIAL TAXES	TOTAL TAXES		PAID	WHEN PAID (Month Day Year)	Number of Receipt	March Settlement 1962	June Settlement 1962	Penalty	November Settlement 1962	Penalty	Collections to First Monday in January 1963	Penalty	Delinquent on First Monday in January 1963	Total Delinquent Tax and Penalty	REMARKS
		Dollars	Dollars	Dollars	Dollars	Dollars	Dollars	$ cts.	$ cts.	$ cts.	$ cts.	$ cts.						$ cts.	$ cts.	$ cts.	$ cts.	$ cts.	$ cts.	$ cts.	$ cts.	
1					91			2768	82			2850	1	PAID IN FULL	MAY 9 1962	7117		28 50								11552
2					91			2768	82			2850	2	PAID IN FULL	MAY 9 1962	7117		28 50								
3			150					4264	136			4400	3	PAID IN FULL	SEP 8 1962	15247				44 00	88					Maddison 12609
4					50			1522	46			1568	4	1st HALF PAID	MAY 2 8 1962	7327		33 54		33 54						22012 11547
														2nd Half Paid	OCT 1 9 1962	15554										
5					164			4990	150			5140	5	1st HALF PAID	MAY 2 8 1962											
6		140						3980	128			4108	6	PAID IN FULL	MAY 9 1962	7121		41 08								11561
7					41			1248	38			1286	7	PAID IN FULL	FEB 1 4 1962	3264	12 86									11548
8					40			1218	36			1254	8	PAID IN FULL	FEB 1 4 1962		12 54									
9		124						3524	114			3638	9	PAID IN FULL	MAY 9 1962	7134		36 38								11550
10					34			1034	32			1066	10	PAID IN FULL	MAY 3 1 1962	11393		10 66								11551
11					94			2860	86			2946	11	PAID IN FULL	MAY 3 1 1962			29 46								
12					93			2830	84			2914	12	PAID IN FULL	MAY 1 1962	7117		29 14								11552
13					98			1004	30			1034	13	PAID IN FULL	MAY 1 1962	7117		10 34								
14					57			1734	52			1786	14	1st HALF PAID	MAY 3 1 1962			8 93					8 93	8 93	17 86	22013 11549
15					33			1004	30			1034	15	1st HALF PAID	MAY 3 1 1962	11441		5 17					5 17	5 17	10 34	
16					33			1004	30			1034	16	1st HALF PAID	MAY 3 1 1962			5 17					5 17	5 17	10 34	
17					33			1004	30			1034	17	1st HALF PAID	MAY 3 1 1962			5 17					5 17	5 17	10 34	
18													18													
19													19													
20													20													
		414		68 72 1301				11768 26988 38756	2186			39942					35 40	202 64		71 54				24 44		

Assessment Roll and Tax List of Real Property in the Town of Nokedo

Cass County, Minnesota, for Taxes for the Year 1961.

Form 34 — MILLS-DAVIS CO., MINNEAPOLIS

* Indicate Type of Property: R-Residential, C-Commercial, I-Industrial, U-Utility, F-Farm, L-Lakeshore, T-Timber, M-Mineral

	In Whose Name Assessed	Description of Property: Subdivision	Sec. or Lot	Town or Block	Rng.	Number of Acres of Land	No. School District	Indicate Homestead Yes No	Agri. or Seas. Recr. Yes No	* Indicate Type of Prop.	True and Full Valuations: Land Exclusive of Structures and Improvements	Buildings and Other Structures	Machinery Permanently Attached to Real Estate	Total True and Full Value	Assessed Valuations: Rural: Homestead Up to $4,000 20%	Rural: Over $4,000 and Non-Homestead 33⅓%	All Other: Timber Land Class 3c 20%	All Other: Homestead Up to $4,000 25%	All Other: Over $4,000 and Non-Homestead 40%	All Other: Machinery Permanently Attached to Real Estate 33⅓%	All Other: Seasonal and Recreational Cabins 33⅓%	Total Assessed Value	Total Assessed Value as Equalized by the Board of Review	Final Equalized Value
						Acres .3000the					Dollars	Dollars	Dollars	Dollars	Dollars	Dollars	Dollars	Dollars	Dollars	Dollars	Dollars	Dollars	Dollars	Dollars
	Wilfred E. & Bernice C. Johnson	Part of Govt Lots 1 & 2 Sec 18-140-28																						
	~~Leonard & Ida Pelaka~~		1				100	NO	YES	L														
	~~Carl H. and Phillip M. Johnson~~		2					NO	NO	"														
	" " "		3					NO	"	"														
	~~Henry Lilly & Mary Lou Woodruff~~		4					NO	"	"														
	~~Louise & Dan Pelaka~~		5					NO	"	"														
	~~Leonard & Ida Pelaka~~		6					NO	NO	L														
	" " "		7					NO	"	"														
	" " "		8					NO	"	"														
	" " "		9					NO	"	"														
	" " "		10					NO	"	"														
	~~Leonard & Ida Pelaka~~		11					NO	NO	L														
	" " "		12					NO	"	"														
	" " "		13					NO	"	"														
	" " "		14					NO	"	"														
	" " "		15					NO	"	"														
	~~Leonard & Ida Pelaka~~		16					NO	NO	L														
	" " "		17					NO	"	"														
	" " "		18					NO	"	"														
	" " "		19					NO	"	"														
	" " "		20					NO	"	"														

	Sold for Taxes	Valuations by School Districts as Equalized by Department of Taxation: District No. 1961 Rate 24 Mills	District No. 1962 Rate 24 Mills	District No. 1963 Rate 24 Mills	District No. 1964 Rate 24 Mills	District No. 1965 Rate 24 Mills	District No. 1966 Rate 24 Mills	Tax Including State Homestead Mills	State Tax on Non-Homestead 9.1 Mills	Special Taxes	Special Taxes	Total Taxes		Paid	When Paid Month Day Year	Number of Receipt	March Settlement 1962	June Settlement 1962	Penalty	November Settlement 1962	Penalty	Collections to First Monday in January 1963	Penalty	Delinquent on First Monday in January 1963	Total Delinquent Tax and Penalty	Remarks
		Dollars	Dollars	Dollars	Dollars	Dollars	Dollars	$ cts.	$ cts.	$ cts.	$ cts.	$ cts.							$ cts.	$ cts.	$ cts.	$ cts.	$ cts.	$ cts.	$ cts.	
1		251						7136	228			7364	1	2nd HALF PAID / 1ST HALF PAID	OCT 24 1962 / MAY 3 1962	18113 / 15843		36 82		36 84						Special 11560. Woodruff 1963 1156 Penalties
2			251					7635	228			7863	2	PAID IN FULL	OCT 31 1962	18454				86 48						
3			25					760	22			782	3	PAID IN FULL	OCT 31 1962											
4			25					760	22			782	4	2nd Half Paid / 1st Half Paid	OCT 24 1962 / MAY 3 1962			3 91		3 91						2200 "
5			25					760	22			782	5	2nd Half Paid / 1st HALF PAID	OCT 24 1962 / MAY 3 1962			3 91		3 91						
6			25					760	22			782	6	2nd Half Paid / 1st HALF PAID	OCT 24 1962 / MAY 3 1962			3 91		3 91						
7			25					760	22			782	7	2nd Half Paid / 1st HALF PAID	OCT 24 1962 / MAY 3 1962			3 91		3 91						
8			25					760	22			782	8	2nd Half Paid / 1st HALF PAID	OCT 24 1962 / MAY 3 1962	20416		3 91		3 91						
9			25					760	22			782	9	2nd Half Paid / 1st Half Paid	OCT 24 1962 / MAY 3 1962	12184		3 91		3 91						
10			25					760	22			782	10	2nd Half Paid / 1st HALF PAID	OCT 24 1962 / MAY 3 1962			3 91		3 91						
11			25					760	22			782	11	2nd Half Paid / 1st Half Paid	OCT 24 1962 / MAY 3 1962			3 91		3 91						
12			25					760	22			782	12	2nd Half Paid / 1st HALF PAID	OCT 24 1962 / MAY 3 1962			3 91		3 91						
13			25					760	24			784	13	2nd Half Paid / 1st HALF PAID	OCT 24 1962 / MAY 3 1962			3 92		3 92						
14			25					760	24			784	14	2nd Half Paid / 1st HALF PAID	OCT 24 1962 / MAY 3 1962			3 92		3 92						
15			25					760	24			784	15	2nd Half Paid / 1st HALF PAID	OCT 24 1962 / MAY 3 1962			3 92		3 92						
16			25					760	24			784	16	PAID IN FULL	MAY 1 1962	9362		7 84								1845
17			25					760	24			784	17	PAID IN FULL	MAY 1 1962			7 84								
18			25					760	24			784	18	2nd Half Paid / 1st HALF PAID	OCT 24 1962 / MAY 3 1962			3 92		3 92						1156
19			25					760	24			784	19	2nd Half Paid / 1st HALF PAID	OCT 24 1962 / MAY 3 1962	12184 / 20416		3 92		3 92						
20			25					760	24			784	20	2nd Half Paid / 1st HALF PAID	OCT 24 1962 / MAY 3 1962			3 92		3 92						
		251	251	25	25	25	25	7136	228			7364														
								21318	666			21984														
								28454				29348								18201						

Assessment Roll and Tax List of Real Property in the Town of Nabedo

* Indicate Type of Property: R-Residential, C-Commercial, I-Industrial, U-Utility, F-Farm, L-Lakeshore, T-Timber, M-Mineral

FORM 51 MILLER-DAVIS CO., MINNEAPOLIS

	IN WHOSE NAME ASSESSED	SUBDIVISION	Sec. or Lot	Town. or Block	Rng.	Number of Acres of Land (Acres 100ths)	No. School District	Indicate Assessed Yes or No	Agt. or Not Yes or No	* Indicate Type of Property	TRUE AND FULL VALUATIONS: LAND Exclusive of Structures and Improvements	BUILDINGS and Other Structures	MACHINERY Permanently Attached to Real Estate	TOTAL True and Full Value	ASSESSED VALUATIONS: RURAL: Homestead Up to $4,000 20%	Over $4,000 and Non-Homestead 33⅓%	ALL OTHER: Timber Land Class 3c 20%	Homestead Up to $4,000 25%	Over $4,000 and Non-Homestead 40%	MACHINERY Permanently Attached to Real Estate 33⅓%	Seasonal and Recreational Cabins 33⅓%	TOTAL ASSESSED VALUE	Total Assessed Value as Equalized by the Board of Review	FINAL EQUALIZED VALUE	REMARKS
						Acres					Dollars	Dollars	Dollars	Dollars	Dollars	Dollars	Dollars	Dollars	Dollars	Dollars	Dollars	Dollars	Dollars	Dollars	
1	Leonard & Ida Pekala	Island View	21				Un	No	No	L															1546
2	" " "		22					No	"	"															
3	" " "		23					No	"	"															
4																									
5																									
6																									
7																									
8																									
9																									
10																									
11																									
12																									
13																									
14																									
15																									
16																									
17																									
18																									
19																									
20																									

Cass County, Minnesota, for Taxes for the Year 1961.

	SOLD FOR TAXES	VALUATIONS BY SCHOOL DISTRICTS AS EQUALIZED BY DEPARTMENT OF TAXATION: District No. ___ Rate ___ Mills	District No. ___ Rate ___ Mills	District No. ___ Rate ___ Mills	District No. 701 Rate 22 Mills	District No. ___ Rate ___ Mills	District No. ___ Rate ___ Mills	Tax Including State Homestead Mills	State Tax on Non-Homestead 9½ Mills	SPECIAL TAXES	SPECIAL TAXES	TOTAL TAXES	PAID	WHEN PAID Month Day Year	Number of Receipt	March Settlement 1962	June Settlement 1962	Penalty	November Settlement 1962	Penalty	Collections to First Monday in January 1963	Penalty	Delinquent on First Monday in January 1963	Total Delinquent Tax and Penalty	REMARKS
		Dollars	Dollars	Dollars	Dollars	Dollars	Dollars	$ cts.	$ cts.	$ cts.	$ cts.	$ cts.					$ cts.	$ cts.	$ cts.	$ cts.	$ cts.	$ cts.	$ cts.	$ cts.	
1					25			760	22			782	1	2nd Half Paid 1st HALF PAID MAY 22 1962			391		391						
2					25			760	22			782	2	2nd Half Paid OCT 24 1962 1st HALF PAID MAY 22 1962	12116 12164		391		391						
3					25			760	22			782	3	2nd Half Paid OCT 24 1962 1st HALF PAID MAY 22 1962			391		391						
4													4												
5													5												
6													6												
7													7												
8													8												
9													9												
10													10												
11													11												
12													12												
13													13												
14													14												
15													15												
16													16												
17													17												
18													18												
19													19												
20													20												
					75			2280	66			2346					1173		1173						

Assessment Roll and Tax List of Real Property in the Town of Nebedo

Cass County, Minnesota, for Taxes for the Year 1961.

Form 5 — MILLER-DAVIS CO., MINNEAPOLIS

* Indicate Type of Property: R-Residential, C-Commercial, I-Industrial, U-Utility, F-Farm, L-Lakeshore, T-Timber, M-Mineral

	IN WHOSE NAME ASSESSED	DESCRIPTION OF PROPERTY: Subdivision	Sec. or Lot	Town. or Block	Rng.	Number of Acres of Land (Acres / 100ths)	No. School District	Indicate Homestead Yes or No	Agri Seas Hom Yes or No	* Indicate Type of Property	TRUE AND FULL VALUATIONS: LAND Exclusive of Structures and Improvements	BUILDINGS and Other Structures	MACHINERY Permanently Attached to Real Estate	TOTAL True and Full Value	ASSESSED VALUATIONS: RURAL: Homestead Up to $4,000 20%	RURAL: Over $4,000 and Non-Homestead 33⅓%	ALL OTHER: Timber Land Class 3a 20%	ALL OTHER: Homestead Up to $4,000 25%	ALL OTHER: Over $4,000 and Non-Homestead 40%	ALL OTHER: MACHINERY Permanently Attached to Real Estate 33⅓%	ALL OTHER: Seasonal and Recreational Cabins 33⅓%	TOTAL ASSESSED VALUE	Total Assessed Value as Equalized by the Board of Review	FINAL EQUALIZED VALUE
		Birch Haven																						
		25 ACS. OF PART OF SOUTH HALF OF SEC. 11-140-28																						
1	Roy J. & Rosie E. Moore		1				Unk	No	No	L	99	See assessment										33		
2	" " "		2					No			99											33		
3	Archie O. Kayes, "		3					No			99											33		
4	Cyril A. Kayes, "		4					No			99											33		
5	Roy J. & Rosie " Moore		5					No			99											33		
6																								
7																								
8																								
9																								
10																								
11																								
12	Wells H. & Daisy Mendenal	Lot 7 - Mendenal Broadmoor Beach																						
13		(10.)																						
14	Clarence E. & Lillian E. Lorenz	Lot 7 - Mendenal Broadmoor Beach																						
15																								
16																								
17																								
18																								
19																								
20																								

	SOLD FOR TAXES	VALUATIONS BY SCHOOL DISTRICTS AS EQUALIZED BY DEPARTMENT OF TAXATION: District No. ___ Rate ___ Mills	District No. ___ Rate ___ Mills	District No. ___ Rate ___ Mills	District No. 2621 Rate 91.5 Mills	District No. ___ Rate ___ Mills	District No. ___ Rate ___ Mills	Tax including State Homestead ___ Mills	State Tax on Non-Homestead 9.1 Mills	SPECIAL TAXES	SPECIAL TAXES	TOTAL TAXES	PAID	WHEN PAID Month Day Year	Number of Receipt	March Settlement 1962	June Settlement 1962	Penalty	November Settlement 1962	Penalty	Collections to First Monday in January 1963	Penalty	Delinquent on First Monday in January 1963	Total Delinquent Tax and Penalty	REMARKS
		Dollars	Dollars	Dollars	Dollars	Dollars	Dollars	$ cts.	$ cts.	$ cts.	$ cts.	$ cts.					$ cts.	$ cts.	$ cts.	$ cts.	$ cts.	$ cts.	$ cts.	$ cts.	
1					33			10 04	3 00			10 34	1	PAID IN FULL MAY 21 1962											
2					33			10 04	3 00			10 34	2	PAID IN FULL MAY 21 1962											
3					33			10 04	3 00			10 34	3	PAID IN FULL MAY 21 1962	13279		5170								
4					33			10 04	3 00			10 34	4	PAID IN FULL MAY 21 1962											
5					33			10 04	3 00			10 34	5	PAID IN FULL MAY 21 1962											
6													6												
7													7												
8													8												
9													9												
10													10												
11													11												
12													12												
13													13												
14													14												
15													15												
16													16												
17													17												
18													18												
19													19												
20													20												
					165			50 20	1 50			51 70					51 70								

Assessment Roll and Tax List of Real Property in the of Cass County, Minnesota, for Taxes for the Year 1961.

Form 94 - MILLER-DAVIS CO., MINNEAPOLIS

* Indicate Type of Property: R-Residential, C-Commercial, I-Industrial, U-Utility, F-Farm, L-Lakeshore, T-Timber, M-Mineral

	IN WHOSE NAME ASSESSED	DESCRIPTION OF PROPERTY: SUBDIVISION	Sec. or Lot	Town. or Block	Rng.	Number of Acres of Land (Acres 100th)	No. School District	Indicate if Homestead Yes or No	Agri. or Rural Rec. Yes or No	* Indicate Type of Property	TRUE AND FULL VALUATIONS: LAND Exclusive of Structures and Improvements (Dollars)	BUILDINGS and Other Structures (Dollars)	MACHINERY Permanently Attached to Real Estate (Dollars)	TOTAL True and Full Value (Dollars)	ASSESSED VALUATIONS: RURAL Homestead Up to $4,000 20% (Dollars)	RURAL Over $4,000 and Non-Homestead 33⅓% (Dollars)	ALL OTHER Timber Land Class 3e 20% (Dollars)	ALL OTHER Homestead Up to $4,000 25% (Dollars)	ALL OTHER Over $4,000 and Non-Homestead 40% (Dollars)	ALL OTHER Machinery Permanently Attached to Real Estate 33⅓% (Dollars)	ALL OTHER Seasonal and Recreational Cabins 33⅓% (Dollars)	TOTAL ASSESSED VALUE (Dollars)	Total Assessed Value as Equalized by the Board of Review (Dollars)	FINAL EQUALIZED VALUE (Dollars)
1																								
2																								
3																								
4																								
5																								
6																								
7																								
8																								
9		Total Acreage				7,777.27																		
10																								
11																								
12																								
13																								
14																								
15																								
16																								
17																								
18																								
19																								
20																								

	SOLD FOR TAXES	VALUATIONS BY SCHOOL DISTRICTS AS EQUALIZED BY DEPARTMENT OF TAXATION: District No. ____ Rate ____ Mills (Dollars)	District No. 2401 Rate 23.8 Mills (Dollars)	District No. ____ Rate ____ Mills (Dollars)	District No. 1401 Rate 30.4 Mills (Dollars)	District No. ____ Rate ____ Mills (Dollars)	District No. ____ Rate ____ Mills (Dollars)	Tax Including State Homestead ____ Mills ($ cts.)	State Tax on Non-Homestead 9.12 Mills ($ cts.)	SPECIAL TAXES ($ cts.)	SPECIAL TAXES ($ cts.)	TOTAL TAXES ($ cts.)	PAID: WHEN PAID Month Day Year	Number of Receipt	March Settlement 1962 ($ cts.)	June Settlement 1962 ($ cts.)	Penalty ($ cts.)	November Settlement 1962 ($ cts.)	Penalty ($ cts.)	Collections in First Monday in January 1963 ($ cts.)	Penalty ($ cts.)	Delinquent on First Monday in January 1963 ($ cts.)	Total Delinquent Tax and Penalty ($ cts.)	REMARKS
1																								
2																								
3																								
4																								
5																								
6																								
7	H	1938	2,810	14,748																				
8	NH	12,361	25,803	72,144																				
9		8294	38,613	86,947																				
10																								
11									657.88															
12							Tax 11,748.60																	
13							a-wx 13,728.44																	
14							25,477.04					26,134.92												
15																								
16																								
17																								
18																								
19																								
20																								