ASSESSMENT & TAX LIST

Wabedo

1952

INDEX TO SECTIONS

SECTION	PAGE
Sec. 1	
" 2	
" 3	
" 4	
" 5	
" 6	
" 7	
" 8	
" 9	
" 10	
" 11	
" 12	
" 13	
" 14	
" 15	
" 16	
" 17	
" 18	
" 19	
" 20	
" 21	
" 22	
" 23	
" 24	
" 25	
" 26	
" 27	
" 28	
" 29	
" 30	
" 31	
" 32	
" 33	
" 34	
" 35	
" 36	

For Convenience of Auditor in Showing Boundaries of School Districts

Township No. 140 *Range No.* 28 *Mer. P. M.*



SUMMARY OF TAX COLLECTION

Original Levy	$14020.96	
Additions	$	
		$14020.96
Abatements		$ 87.84
		$13933.12

COLLECTIONS

March Settlement	$2111.34	
June Settlement	$6940.31	
November Settlement	$3542.69	
January Settlement	$ 85.16	$12679.50
		$1253.62
Over Collected	$ 18.56	
Under Collected	$	
Delinquent	$1272.18	$1253.62
Total		$13933.12

TABULAR SCHEDULE OF VALUATIONS, RATES AND TAXES

LEVIED IN THE Town OF Walcott

COUNTY OF CASS, STATE OF MINNESOTA

School District No.	Agricultural Lands (Dollars)	Non-Agricultural Lands (Dollars)	Personal Property (Dollars)	Total Value of all Property except Money and Credits (Dollars)	Rate of State Tax (Mills)	Rate of County Taxes: Rev. (Mills)	R. & B. (Mills)	Welfare (Mills)	Bonds and Int. (Mills)	(Mills)	(Mills)	Total Rate of County Tax (Mills)	Rate of Town Taxes: Rev. (Mills)	R. & B. (Mills)	Drag Tax (Mills)	State Loan (Mills)	(Mills)	(Mills)	(Mills)	(Mills)	Total Rate of Town Tax (Mills)	Rate of School Taxes: Local 1 Mill (Mills)	Special (Mills)	State Loan (Mills)	Deficiency (Mills)	Tuition (Mills)	Transportation (Mills)	B.&I. (Mills)	C.O. (Mills)	Total Rate of all Taxes (Mills)
Town	41723	13717	7393	62,828	H. 4.58	27.1	12.8	51.3	14.3			105.50	5.6	16.	1.						22.6	1. 82.	20.		40.		3.	3.	15.	214.68
																						1. 102.	40.		40.		3.	3.	15.	203.68
					N. H. 2.26																									
					6.84																									

Assessed Value	Rural	All Other	Personal Property	Total
Homestead	13705			13705
Non-Homestead	41730		7393	49,123
Total	55435		7393	62,828

TAXES LEVIED

LOCAL 1 MILL AND SPECIAL SCHOOL TAXES BY DISTRICTS

Local 1 Mill	Special	State Loan	Def.	Trans.	B.&I.	C.O.	Total School Taxes
41723	83446		166893	125117	125117	62555	342129
21110	84420		84420	6331	6331	31658	215270
62833	167866		251312	188448	188448	94243	557399

ALL OTHER TAXES

FUNDS	Rate	Amounts
State—Non-Homestead		11116
State—Homestead		28761
County Revenue		170267
County Road and Bridge		80420
County Welfare		322304
Bonds and Interest		87843
		698711
Town Revenue		35184
Town Road and Bridge		100525
Town Drag		6283
Town State Loan		
		141992
School Local 1 Mill		62833
School Special		167866
School State Loan		
Deficiency		251312
Tuition		
Transportation		188448
Bond & Interest		188448
Capital Outlay		94243
		557399
		1402096

Total Taxes Real Estate 1226928
Pers. Prop. 175168
Total 1402096

Total Levy $ 14,020.96

Total Number of Acres 95445.63

State of Minnesota, } ss.
COUNTY OF CASS

I, A. C. Peterson, Auditor of said County and State aforesaid, do hereby certify that the foregoing is a true and correct Schedule, showing the valuation of all the taxable property, in the Town of Walcott, in said County, the several rates of Taxation and Totals of the several Tax Funds levied thereon, for the year A. D. 1932.

Witness my hand and official seal, this 6th day of January A. D. 1933

A. C. Peterson County Auditor.
By Helen Kellen Deputy

SEAL

COLLECTIONS OF TAXES OF 195 OF , CASS COUNTY, MINNESOTA

FUNDS	MARCH SETTLEMENT 1953	JUNE SETTLEMENT 1953	NOV. SETTLEMENT 1953	Amount Collected from Nov. 1, 1953 to Monday in Jan. 1954	REDUCTIONS		Total Reductions and Collected	BALANCE UNCOLLECTED	ADDITIONS		Total Uncollected to First Monday in January, 19
State—Non-Homestead,	2075	5559	2435	88							
State—Homestead,	4153	14438	7210	179							
County Revenue,	24572	85433	42663	1057							
County Road and Bridge,	17606	40352	20151	499							
County Welfare,	46574	161724	80760	2001							
County Bond and Interest,	12966	45081	22512	558							
Tolls Revenue,	5078	17654	8816	218							
Town Road and Bridge,	14507	50440	25188	624							
Town Drag,	907	3153	1574	39							
Town State Loan,											
School Local 1 Mill,	906	3153	1574	39							
School Special,	32541	74739	45357	854							
School State Loan,											
Deficiency											
Tuition	36268	126101	62971	1560							
Transportation	2720	9458	4722	117							
C.O.	13601	47288	23614	586							
B&D.	2720	9458	4722	117							
	211134	694031	354269	8514							

		LOCAL 1 MILL	SPECIAL	STATE LOAN	Trans.	Def.	C.O.	B&D.			TOTALS
MARCH SETTLEMENT	School District No. Un a	186	3725		559	7450	2794	559			15273
	Un Na	720	28816		2161	28818	10807	2161			73483
	Totals	906	32541		2720	36268	13601	2720			88756
JUNE SETTLEMENT	School District No. Un a	2568	51358		7704	102717	38519	7704			210570
	Un Na	585	23381		1754	23384	8769	1754			59627
	Totals	3153	74739		9458	126101	47288	9458			270197
NOVEMBER SETTLEMENT	School District No. Un a	881	17646		2642	35232	13212	2642			72225
	Un Na	693	27711		2080	27739	10402	2080			70735
	Totals	1574	45357		4722	62971	23614	4722			142960
NOVEMBER to JANUARY	School District No. Un a	36	726		109	1452	545	109			2977
	Un Na	03	128		08	108	41	08			276
	Totals	39	854		117	1560	586	117			
ADDITIONS	School District No.										
	Totals										
REDUCTIONS	School District No.										
	Totals										

Assessment Roll and Tax List of Real Property in the Town of Wakefield

Form 3CD (32) [illegible]

	IN WHOSE NAME ASSESSED	TO WHOM TRANSFERRED	DESCRIPTION OF PROPERTY: SUBDIVISION	Sec. or Lot	Town or Block	Rge.	Number of Acres of Land: Acres	100ths	No. School District	Indicate Homestead Tax or No	Indicate Agricultural Tax or No	TRUE AND FULL VALUATIONS: LAND Exclusive of Structures and Improvements	BUILDINGS and Other Structures (7.5%)	MACHINERY Permanently Attached to Real Estate	TOTAL True and Full Value	ASSESSED VALUATIONS: RURAL: Homestead Up to $4,000 20%	Over $4,000 and Non-Homestead 33⅓%	ALL OTHER: Homestead Up to $4,000 25%	Over $4,000 and Non-Homestead 40%	MACHINERY Permanently Attached to Real Estate 33⅓%	TOTAL ASSESSED VALUE	Total Assessed Value as Equalized by the Board of Review	FINAL EQUALIZED VALUE
												Dollars	Dollars	Dollars	Dollars	Dollars	Dollars	Dollars	Dollars	Dollars	Dollars	Dollars	Dollars
1	John A. & Janet Tabaka		~~N½ of N½ of N½~~ Lot 1	1	140	28	33	46	Non	Yes		210			210	42					42		
2	" "		~~N½ of N½ of N½~~ Lot 2				38	95		"		240			240	48					48		
3	" "		S½ of N½ of NE¼				40			"		240			240	48					48		
4	" "		~~E½ of N½ of NE¼~~ Lot 11				33	92		"		180			180	36					36		
5																							
6	" "		~~N½ of N½ of NW¼~~ Lot 3				38	25		"		320	250 / 360		570 / 360	114					114		
7	Lloyd H. & Tillie E. Shrewalter		~~N½ of N½ of NW¼~~ Lot 4				37	55		"		150			150	30					30		
8	" " "		~~S½ of N½ of NW¼~~ Lot 5				57	10		"		350	375 / 360		725 / 710	145 / 142					145 / 142		
9	John A. & Janet Tabaka		~~S½ of N½ of NW¼~~ Lot 6				38	10		"		240			240	48					48		
10																							
11			N½ of S½ of SW¼																				
12			N½ of S½ of SW¼																				
13			S½ of S½ of SW¼																				
14			S½ of S½ of SW¼																				
15	James E. & Verna B. Fearing		21.320' of Lot 1				2			Yes		48	252 / 240		300 / 288		100 / 96				100 / 96		
16	John A. & Janet Tabaka		~~N½ of S½ of SE¼~~ Lot 10				30	16		Yes		180			180	36					36		
17	L. H. & Mayfield Hellager & Clarence & Clarrice L. Rock		~~N½ of S½ of SE¼~~ Lot 7				36	25		Yes		900	378 / 360		678 / 660		226 / 220				226 / 220		
18			S½ of S½ of SE¼																				
19	John C. Ford		~~Lot 9 Lake Sub.~~ 21.320' S½ of S½ of SE¼				12	16		Yes		120			120	24					24		
20																							
							403	90				2578	1255 / 1200		3833 / 3778	571 / 564	326 / 316				897 / 882		

Cass County, Minnesota, for Taxes for the Year 1952.

	SOLD FOR TAXES	VALUATIONS BY SCHOOL DISTRICTS AS EQUALIZED BY DEPARTMENT OF TAXATION: District No. 11 (Original) Rate 41 Mills	Dollars	District No. ..... Rate ..... Mills	Dollars	District No. ..... Rate ..... Mills	Dollars	District No. ..... Rate ..... Mills	Dollars	Tax including State Homestead ..... Mills	$ cts.	State Tax on Non-Homestead 26 Mills	$ cts.	SPECIAL TAXES	$ cts.	TOTAL TAXES	$ cts.		PAID	WHEN PAID: Month Day Year	Number of Receipt	March Settlement 1953	$ cts.	June Settlement 1953	$ cts.	Penalty	$ cts.	November Settlement 1953	$ cts.	Penalty	$ cts.	Collections to First Monday in January 1954	$ cts.	Penalty	$ cts.	Delinquent to First Monday in January 1954	$ cts.	Total Delinquent Tax and Penalty	$ cts.	REMARKS
1	SOLD FOR TAXES		42							902						902		1	2nd Half Paid 1st Half Paid	OCT 31 1953 MAY 29 1953																			
2	SOLD FOR TAXES		48							1030						1030		2	2nd Half Paid 1st Half Paid	OCT 31 1953 MAY 29 1953	6701 14782			1867			1867											
3	SOLD FOR TAXES		48							1030						1030		3	2nd Half Paid 1st Half Paid	OCT 31 1953 MAY 29 1953																			
4	SOLD FOR TAXES		36							772						772		4	2nd Half Paid 1st Half Paid	OCT 31 1953 MAY 29 1953																			
5																		5																					
6	SOLD FOR TAXES		114							2448						2448		6	2nd Half Paid 1st Half Paid	OCT 31 1953 MAY 29 1953	14782 6701			1224			1224											
7			30							644						644		7	2nd Half Paid 1st Half Paid	OCT 31 1953 MAY 29 1953	15872			322			322											
8			145							3112						3112		8	2nd Half Paid 1st Half Paid	OCT 31 1953 MAY 29 1953	6 2068			1556			1556											
9	SOLD FOR TAXES		48							1030						1030		9	2nd Half Paid 1st Half Paid	OCT 31 1953 MAY 29 1953	14782 6701			515			515											
10																		10																					
11																		11																					
12																		12																					
13																		13																					
14																		14																					
15	SOLD FOR TAXES		100							2146		22				2168		15																					
16	SOLD FOR TAXES		36							772						772		16	2nd Half Paid 1st Half Paid	OCT 31 1953 MAY 29 1953	14782 6701			386			386											
17			226							4852		52				4904		17	PAID IN FULL	MAY 29 1953	12067			4904															
18																		18																					
19			24							516						516		19	PAID IN FULL	APR 17 1953	3815			516															
20																		20																					
			571 326 897							19254		74				19328								11290			5870								7168				

Assessment Roll and Tax List of Real Property in the Town of Walcott

Form SCD (32) WILDER-RITE REPORT, MINNEAPOLIS

		DESCRIPTION OF PROPERTY						TRUE AND FULL VALUATIONS				ASSESSED VALUATIONS																								
													RURAL				ALL OTHER																			
IN WHOSE NAME ASSESSED	TO WHOM TRANSFERRED	SUBDIVISION	Sec. or Lot	Town or Block	Rng.	Number of Acres of Land	No. School District	Indicates Homestead Tax Paid	Indicates Agricultural Land Tax Paid	LAND Exclusive of Structures and Improvements	BUILDINGS and Other Structures (+ 5%)	MACHINERY Permanently Attached to Real Estate	TOTAL True and Full Value	Homestead Up to $4,000 20%	Over $4,000 and Non-Homestead 33⅓%	Homestead Up to $4,000 25%	Over $4,000 and Non-Homestead 40%	MACHINERY Permanently Attached to Real Estate 33⅓%	TOTAL ASSESSED VALUE	Total Assessed Value as Equalized by the Board of Review	FINAL EQUALIZED VALUE
						Acres				Dollars	Dollars	Dollars	Dollars	Dollars	Dollars	Dollars	Dollars	Dollars	Dollars	Dollars	Dollars
	1	NE¼ of NE¼	2	140	28																
State of Minnesota	2	NW¼ of NE¼ Lot 2																			
Roy H. Rose	3	SW¼ of NE¼ Less 1.15 ac to Leo Bo				38.85		Yes		220			220	44					44		
Fred A. + Sola Johnson	4	SE¼ of NE¼ Less 1.25 ac Lot 1 Lot 2				38.75		No		180			180		60				60		
Cass County Highway Dept		240 acres of Sec 4 T 142								Exempt											
James J. + Georgia J. Daugherty	6	NE¼ of NW¼ Lot 3				37.46		No		272	262 / 250		534 / 522		178 / 174				178 / 174		
" " "	7	NW¼ of NW¼ Lot 4				37.48		"		222			222		74				74		
" " "	8	SW¼ of NW¼				40		"		222			222		74				74		
" " "	9	SE¼ of NW¼				40				222			222		74				74		
Donald + Gladys Case	10	a 150' of 1/4 of 1/4 of 58 / b 71.350' of 1/4 of 1/4				75				(Tract under lease on lines 20 below)											
State of Minnesota	11	NE¼ of SW¼																			
State of Minnesota	12	NW¼ of SW¼																			
State of Minnesota	13	SW¼ of SW¼																			
State of Minnesota		SE¼ of SW¼																			
	15																				
Sola Johnson	16	~~NE¼ of SE¼~~ Lot 5				39.95		Yes		220	175 / 170		395 / 390	79 / 78					79 / 78		
L. H. Showalter	17	NW¼ of SE¼				40		"		220			220	44					44		
State of Minnesota	18	SW¼ of SE¼																			
Ralph H. Fuller	19	~~SE¼ of SE¼~~ Lot 6				31		No		180			180		60				60		
Roy H. Rose	20	a 300' of 264 of NE¼ Less 10.1 ac + 2.50						Yes		60	105 / 100		165 / 160	33 / 32	(Included tax for lines)				33 / 32		
						343.29				2018	542 / 520		2560 / 2538	209 / 198	220 / 216				720 / 714		

	SOLD FOR TAXES	VALUATIONS OF SCHOOL DISTRICTS AS EQUALIZED BY DEPARTMENT OF TAXATION						Tax Including State Homestead Mills	State Tax on Non-Homestead 27.6 Mills	SPECIAL TAXES	TOTAL TAXES		PAID	WHEN PAID			Number of Receipt	March Settlement 1953	June Settlement 1953	Penalty	November Settlement 1953	Penalty	Collections to First Monday in January 1954	Penalty	Delinquent on First Monday in January 1954	Total Delinquent Tax and Penalty	REMARKS
		District No. ..... Rate ..... Mills	District No. ..... Rate ..... Mills	District No. ..... Rate ..... Mills	District No. ..... Rate ..... Mills	District No. ..... Rate ..... Mills	District No. ..... Rate ..... Mills							Month	Day	Year										
		Dollars	Dollars	Dollars	Dollars	Dollars	Dollars	$ cts.	$ cts.	$ cts.	$ cts.							$ cts.	$ cts.	$ cts.	$ cts.	$ cts.	$ cts.	$ cts.	$ cts.	$ cts.	
1												1															
2												2															
3		944						944			944	3	PAID IN FULL	MAY	26	1953	6702		944								
4		36 / ~~60~~	Abate. # 5286					777 / ~~1284~~	14		791 / ~~1300~~	4	Balance Due / ~~1st Half Paid~~	MAY / MAY	28 / 26	1953 / 1953	7320 / 6703		121 / 651								8.30 Abate pending
5												5															
6		178						3844	40		3884	6														388.4	4.48
7		74						1588	16		1604	7														160.4	1.64
8		74						1588	16		1604	8														160.4	1.64
9		74						1588	16		1604	9														160.4	1.64
10												10															
11												11															
12												12															
13												13															
14												14															
15												15															
16		479						1696			1696	16	Balance Due / 1st Half Paid	MAY / MAY	28 / 26	1953 / 1953	7320 / 6703		848 / 848								
17		444						944			944	17	PAID IN FULL	MAY	29	1953	7069		944								
18												18															
19	SOLD FOR TAXES	60						1288	14		1302	19	PAID IN FULL	OCT	19	1953	7372				302	36					
20		33 / 200 / 570 / 1.80						708			708	20	PAID IN FULL	MAY	26	1953	6702		708								
								15454	116		15570								5064		13.2				56.74		

Assessment Roll and Tax List of Real Property in the Town of Wabedo

Form SCD (52)

Line	In Whose Name Assessed	To Whom Transferred	Subdivision	Sec. or Lot	Town or Block	Rng.	Number of Acres of Land: Acres	100ths	No. School District	Indicate Homestead Yes or No	Indicate Agricultural Yes or No	True and Full Valuations: Land Exclusive of Structures and Improvements (Dollars)	Buildings and Other Structures +5% (Dollars)	Machinery Permanently Attached to Real Estate (Dollars)	Total True and Full Value (Dollars)	Assessed Valuations: Rural Homestead Up to $4,000 20% (Dollars)	Rural Over $4,000 and Non-Homestead 33⅓% (Dollars)	All Other Homestead Up to $4,000 25% (Dollars)	All Other Over $4,000 and Non-Homestead 40% (Dollars)	Machinery Permanently Attached to Real Estate 33⅓% (Dollars)	Total Assessed Value (Dollars)	Total Assessed Value as Equalized by the Board of Review (Dollars)	Final Equalized Value (Dollars)
1	John S & Inez M. Milligan		N E ¼ of N E ¼ Lot 1	3	140	28	37	97	Un	Yes		280	125 120		405 400	81 80					81 80		
2	Norman R. Hanson ~~Ray N. & Vera L. Sabata~~		~~N W ¼ of N E ¼~~ Lot 2 which lies S.E. of Hy																				
3	" "	"	S W ¼ of N E ¼ which lies S.W. of Hy less 5.5 ac				17 18	53		Yes		180	775 740		955 920	191 184	(Tax included for Desc 15)				191 184		
4	John S & Inez M. Milligan		S E ¼ of N E ¼				40			Yes		240			240	48					48		
5	Thomas A. & Ruth C. Tracy		all that part of Lot 2 & S E ¼ of N E ¼ which lies S & N of Hy & less S. 276' of S 24¼ of NE¼ between Hy & Longville Boy Lake Road (⅓ ac)				58 59	77 33		"		570	470 450		1040 1020	208 204					208 204		
6	Ellsworth G & Katherine Foss		N E ¼ of N W ¼ Lot 3 less platted				24	83		"		175			125	35					35		
7	Clarence Tinkel & I. G. Scott		N W ¼ of N W ¼ Lot 4				39	18		"		270			270		90				90		
8	Cecil C. Carpenter		S W ¼ of N W ¼				40			"		240	535 510		775 750	155 150					155 150		
9	State of Minnesota		S E ¼ of N W ¼																				
10	Ingebright & Cecelia R. Grimsmo		⅓ ac of S 24¼ of NE¼ & S. 276' of S.W.¼ of NE¼ lying between Cooper Lake & Longville Boy Lake Road					.33		No		15			15		5				5		
11	State of Minnesota		N E ¼ of S W ¼																				
12	Norman R. & Betty Hanson		N W ¼ of S W ¼				40			No		240			240		80				80		
13	"		S W ¼ of S W ¼				40			"		240			240		80				80		
14	State of Minnesota		S E ¼ of S W ¼																				
15	Ingebright Grimso & Cecelia R. ~~Grimsmo~~ Grimsmo		5.5 tot ac of SW¼ of NE¼ (1952 Taxes ... [illegible])				5.5 107			No		30	126 120		156 150		52 50				52 50		
16	Clayton Joseph Arle ~~Clayton Joseph & Florence B. Arle~~		N E ¼ of S E ¼				40			Yes No		200	470 450 630 600		1300 1250	134 130	210 200				344 330		
17	W. C. Behnke		N W ¼ of S E ¼				40			No		270	126 120		396 390		132 130				132 130		
18	Harold & Ethel, Dorothy & Ralph Olson		S W ¼ of S E ¼				40			No		282	189 180		471 462		157 154				157 154		
19	Clayton Joseph & Florence B. Arle		S E ¼ of S E ¼				40			Yes		200			200	40					40		
20	~~Ingebright & Cecelia R. Grimsmo~~		~~5.5 ac of SW¼ NE¼~~ .5 ac of SW¼ NE¼ (Tot line 5)																				
							500	68				3432	3446 3290		6878 6722	892 871	806 789				1698 1660		

Cass County, Minnesota, for Taxes for the Year 1952.

Line	Sold for Taxes	Valuations by School Districts as Equalized by Department of Taxation: District No. ... Rate ... Mills (Dollars)	District No. 1 Rate 9.1 Mills (Dollars)	District No. ... (Dollars)	District No. 10 Rate ... Mills (Dollars)	District No. ... (Dollars)	District No. ... (Dollars)	Tax Including State Homestead ($ cts.)	State Tax on Non-Homestead 1.70 Mills ($ cts.)	Special Taxes ($ cts.)	Total Taxes ($ cts.)	Line	Paid	When Paid (Month Day Year)	Number of Receipt	March Settlement 1953	June Settlement 1953	Penalty	November Settlement 1953	Penalty	Collections to First Monday in January 1954	Penalty	Delinquent on First Monday in January 1954	Total Delinquent Tax and Penalty	Remarks
1			#81					17 38			17 38	1	PAID IN FULL	MAY 29 1953	7308		17 38								
2												2													
3			#156 ~~#191~~	Abate. #5843				33 50 ~~41 00~~			33 50 ~~41 00~~	3	Balance Paid Part Paid	JUN 9 1953 MAY 29 1953	7805 6744		15 00		26 00	Ref. W. #11N 8-25-53				7 50	7.50 Abated
4			#48					10 30			10 30	4	PAID IN FULL	MAY 29 1953	7308		10 30								
5	SOLD FOR TAXES		#208					44 66			44 66	5	PAID IN FULL	JUL 3 1953	11119				44 66	67					
6			#35					7 52			7 52	6	PAID IN FULL	MAY 29 1953	12072		7 52								
7	SOLD FOR TAXES		90					19 32	20		19 52	7											19 52		
8					#155			36 38			36 38	8	2nd Half Paid 1st Half Paid	OCT 21 1953 MAY 25 1953	14428 6916		18 19		18 19						
9												9													
10			5					1 08	—		1 08	10	PAID IN FULL	MAY 29 1953	12071		1 08								
11												11													
12	SOLD FOR TAXES		80					17 18	18		17 36	12											17 36		
13	SOLD FOR TAXES		80					17 18	18		17 36	13											17 36		
14												14													
15			52					11 16	12		11 28	15	PAID IN FULL	MAY 29 1953	12071		11 28								
16			#134 210					73 84	48		74 32	16	2nd Half Paid 1st Half Paid	AUG 17 1953 MAY 11 1953	12963 5765		37 16		37 16						
17			132					28 34	30		28 64	17	PAID IN FULL	DEC 4 1953	16008						28 64	2 30			
18			157					33 70	36		34 06	18	2nd Half Paid 1st Half Paid	SEP 21 1953 MAY 29 1953	13126 12070		17 03		17 03						
19			#40					8 58			8 58	19	2nd Half Paid 1st Half Paid	AUG 17 1953 MAY 11 1953	12963 5765		4 29		4 29						
20												20													
			#737 806 1543	#155 = 892 = 806 155 = 1698				36 38 331.24 367 62	182		369 44						139 23		147 33		28 64		54 24		

WABEDO PASS
WABEDO SPRINGS
IOWA POINT
LANDER'S ADDITION

Assessment Roll and Tax List of Real Property in the Town of Vakato

Form 3CD (52) [illegible]

	In Whose Name Assessed	To Whom Transferred	Description of Property: Subdivision	Sec. or Lot	Town or Block	Rng.	Number of Acres of Land (Acres)	Min.	No. School District	Indicate Homestead Tax w Ho	Indicate Agricultural Tax w Ag	True and Full Valuations: Land Exclusive of Structures and Improvements (Dollars)	Buildings and Other Structures (Dollars)	Machinery Permanently Attached to Real Estate (Dollars)	Total True and Full Value (Dollars)	Assessed Valuations: Rural: Homestead Up to $4,000 20% (Dollars)	Rural: Over $4,000 and Non-Homestead 33⅓% (Dollars)	All Other: Homestead Up to $4,000 25% (Dollars)	All Other: Over $4,000 and Non-Homestead 40% (Dollars)	Machinery Permanently Attached to Real Estate 33⅓% (Dollars)	Total Assessed Value (Dollars)	Total Assessed Value as Equalized by the Board of Review (Dollars)	Final Equalized Value (Dollars)
1	State of Minnesota		NE¼ of NE¼ Lot 1	4	140	25			Mu														
2	Ernest Walther Barenthen		NW¼ of NE¼ Lot 2				39.93		No			270			270		90				90		
3	"	"	SW¼ of NE¼				40		"			270			270		90				90		
4	State of Minnesota		SE¼ of NE¼																				
5																							
6	Ernest Walther Barenthen		NE¼ of NW¼ Lot 3				40.25		No			270			270		90				90		
7	State of Minnesota		NW¼ of NW¼ Lot 4																				
8	State of Minnesota - Dept. Rural Cr.		SW¼ of NW¼																				
9	Ernest Walther Barenthen		SE¼ of NW¼				40		No			270			270		90				90		
10																							
11	State of Minnesota		NE¼ of SW¼																				
12	State of Minnesota - Dept. Rur. Cr.		NW¼ of SW¼																				
13	State of Minnesota		SW¼ of SW¼																				
14			SE¼ of SW¼																				
15																							
16	State of Minnesota		NE¼ of SE¼																				
17	State of Minnesota		NW¼ of SE¼																				
18	State of Minnesota		SW¼ of SE¼																				
19	State of Minnesota		SE¼ of SE¼																				
20																							
							160	18				1080			1080		360				360		

	Sold for Taxes	Valuations by School Districts as Equalized by Department of Taxation: District No. ..... Rate ..... Mills	District No. ..... Rate ..... Mills	District No. ..... Rate ..... Mills	District No. ..... Rate ..... Mills	District No. ..... Rate ..... Mills	Tax Including State Homestead ..... Mills	State Tax on Non-Homestead ..... Mills	Special Taxes	Total Taxes		Paid	When Paid	Number of Receipt	March Settlement 1953	June Settlement 1953	Penalty	November Settlement 1953	Penalty	Collections to First Monday in January 1954	Penalty	Delinquent on First Monday in January 1954	Total Delinquent Tax and Penalty	Remarks
		Dollars	Dollars	Dollars	Dollars	Dollars	$ cts.	$ cts.	$ cts.	$ cts.			Month Day Year		$ cts.	$ cts.	$ cts.	$ cts.	$ cts.	$ cts.	$ cts.	$ cts.	$ cts.	
1											1													
2			90				1932	20		1952	2	PAID IN FULL	APR 10 1953	3213		1952								
3			90				1932	20		1952	3	PAID IN FULL	APR 10 1953			1952								
4											4													
5											5													
6			90				1932	20		1952	6	PAID IN FULL	APR 10 1953	3213		1952								
7											7													
8											8													
9			90				1932	20		1952	9	PAID IN FULL	APR 10 1953	3213		1952								
10											10													
11											11													
12											12													
13											13													
14											14													
15											15													
16											16													
17											17													
18											18													
19											19													
20											20													
			360				7728	80		7808						7808								

Assessment Roll and Tax List of Real Property in the Town of Walcott, Cass County, Minnesota, for Taxes for the Year 1952.

Form 5CD (2) [illegible]

In whose name assessed	To whom transferred	Description of property: Subdivision	Sec. or Lot	Town or Block	Rng.	Number of Acres of Land (Acres)	Unplatted	No. School District	Indicate Homestead Tax by Yes	Indicate Agricultural Tax by Yes	True and Full Valuations: Land Exclusive of Structures and Improvements (Dollars)	Buildings and Other Structures (Dollars)	Machinery Permanently Attached to Real Estate (Dollars)	Total True and Full Value (Dollars)	Assessed Valuations: Rural: Homestead Up to $4,000 20% (Dollars)	Rural: Over $4,000 and Non-Homestead 33⅓% (Dollars)	All Other: Homestead Up to $4,000 25% (Dollars)	All Other: Over $4,000 and Non-Homestead 40% (Dollars)	Machinery Permanently Attached to Real Estate 33⅓% (Dollars)	Total Assessed Value (Dollars)	Total Assessed Value or Equalized by the Board of Review (Dollars)	Final Equalized Value (Dollars)
Ernest W. Barenthen		NE¼ of NE¼ Lot 4	5	143	28	41.17	Yes	10			270			270		90				90		
Alonzo & Stella Lusby		NW¼ of NE¼ Lot 3				37.21	No				422	108 / 100		525 / 522		175 / 174				175 / 174		
Ernest W. Barenthen		SW¼ of NE¼ } Lot 5				47.65	No				480			480		160				160		
		SE¼ of NE¼ }																				
Leon L. & Lena L. Brunette		NE¼ of NW¼ Lot 2				46.19	Yes				565	620 / 528 / 823		2062 / 1970	239 / 232	339 / 275				528 / 508		
State of Minnesota		NW¼ of NW¼ Lot 1					No															
Wilbur C. & Bernice C. Thatcher		SW¼ of NW¼ Lot 9				32	No				384			384		128				128		
		SE¼ of NW¼																				
Miles B. & Gwell C. Dunne		SW¼ of NE¼ & of SE¼ less 10' deed for Cemetery				10	No				351	471 / 450		822 / 801		274 / 267				274 / 267		
Fred A. Schauer & Bernice C.		NE¼ of SW¼ Lot 7				53.75	Yes				390			390	78					78		
Wilbur C. & Bernice C. Thatcher		NW¼ of SW¼ Lot 8				40	No				480			480	-	160				160		
Fred A. Schauer & Bernice C.		SW¼ of SW¼				40	Yes				270			270	54					54		
		SE¼ of SW¼																				
Thomas L. Conners		10' footage of NE¼ of SE¼					No				15			15		5				5		
A. H. & Josephine C. Scott		NE¼ of SE¼ Lot 1 less 10' deed				20	No				240	471 / 450		711 / 690		237 / 230				237 / 230		
B. F. Hartzell		NW¼ of SE¼ Lot 6				32	No				480	96 / 90		576 / 570		192 / 190				192 / 190		
"		SW¼ of SE¼				40	No				270			270		90				90		
Thomas L. Conners		SE¼ of SE¼				40	"				270			270		90				90		
Miles B. & Gwell C. Dunne		10' deed for Cemetery of NE¼ of SE¼				10	No				201			201		67				67		
						419.36					5488	2638 / 2510		8126 / 7603	371 / 365	1947 / 1926				2328 / 2291		

Validations by School Districts as Equalized by Department of Taxation

Sold for Taxes	Districts No. ..... Rate ..... Mills	District No. ..... Rate ..... Mills	District No. ..... Rate ..... Mills	District No. ..... Rate ..... Mills	District No. ..... Rate ..... Mills	District No. ..... Rate ..... Mills	Tax including State Homestead ..... Mills	State Tax on Non-Homestead ..... Mills	Special Taxes	Total Taxes		Paid	When Paid Month	Day	Year	Number of Receipt	March Settlement 1953	June Settlement 1953	Penalty	November Settlement 1953	Penalty	Collections to First Monday in January 1954	Penalty	Delinquent on First Monday in January 1954	Penalty	Total Delinquent Tax and Penalty	Remarks
	Dollars	Dollars	Dollars	Dollars	Dollars	Dollars	$ cts.	$ cts.	$ cts.	$ cts.							$ cts.	$ cts.	$ cts.	$ cts.	$ cts.	$ cts.	$ cts.	$ cts.	$ cts.	$ cts.	
	90						19.32	.20		19.52	1	PAID IN FULL	APR 10		1953	3213		19.52									
	175						37.56	.40		37.96	2	PAID IN FULL	MAY 29		1953	12078		37.96									
	160						34.34	.36		34.70	3	PAID IN FULL	APR 10		1953	3213		34.70									
											4																
											5																
	239 / 289						11.36	.66		11.02	6	PAID IN FULL	MAY 29		1953	12074		11.02									
											7																
	178						27.48	.28		27.76	8	PAID IN FULL	MAY 14		1953	5194		27.76									
											9																
SOLD FOR TAXES	274	Cemetery 1953					5.88	.62		5.44	10	PAID IN FULL	JUL 9		1953	11157				5.44							
	178						16.74			16.74	11	PAID IN FULL	AUG 13		1953	12718				16.74	42						
	160						34.34	.36		34.70	12	PAID IN FULL	MAY 14		1953	5194		34.70									
	54						11.60			11.60	13	PAID IN FULL	AUG 13		1953	12718				11.60	29						
											14																
							1.08	-		1.08	15	2nd Half Paid / 1st Half Paid	OCT 6 / MAY 29		1953 / 1953	13093 / 12075		.54		.54							
	5										16																
SOLD FOR TAXES	237						50.88	.64		51.42	16															51.42	
	192						41.22	.44		41.66	17	PAID IN FULL	MAY 29		1953	12073		41.66									
	90						19.32	.20		19.52	18	PAID IN FULL	MAY 29		1953	12073		19.52									
	90						19.32	.20		19.52	19	2nd Half Paid / 1st Half Paid	OCT 6		1953	13093 / 12075		9.76		9.76							
	67	Abstr. #5835					3.47	.04		3.51	20	PAID IN FULL	JUL 9		1953	11157				1.75	Ref. W. #1109	11.06	8-25-53	11.06	Abated		
	371 / 1957 / 2328	Cemetery and Abstr. 1953					49.96	4.42		50.48								34.04		11.26						51.42	

Assessor's Copy

Sold for Taxes

Total Book

Delinquent & Abstract

Form SCD (52)

	In whose name assessed	To whom transferred	Description of property: Subdivision	Sec. or Lot	Town or Block	Range	Number of Acres of Land	No. School District	Information Required on Tax Roll	Information Required on Tax Roll	True and Full Valuations: Land Exclusive of Structures Used for Improvements	Buildings and Other Structures (45%)	Machinery Permanently Attached to Real Estate	Total True and Full Value	Assessed Valuations: Rural: Homestead Up to $4,000 20%	Rural: Over $4,000 and Non-Homestead 33⅓%	All Other: Homestead Up to $4,000 25%	All Other: Over $4,000 and Non-Homestead 40%	Machinery Permanently Attached to Real Estate 33⅓%	Total Assessed Value	Total Assessed Value as Equalized by the Board of Review	Final Equalized Value
							Acres				Dollars	Dollars	Dollars	Dollars	Dollars	Dollars	Dollars	Dollars	Dollars	Dollars	Dollars	Dollars
1			NE¼ of NE¼	6	140	28			No													
2			NW¼ of NE¼																			
3	Fred & Ida May A. Rueda		SW¼ of NE¼ Lot 3				39.45		No		360			360		120				120		
4	Hughes G. & Fern V. Schiffler		SE¼ of NE¼ Lot 2				37.75		No		240			240		80				80		
5	O. Harold & Agatha E. Swanson		Sold 7-15-by sheriff to Ted Hall 140																			
6	Raymond B. & Lucie K. Bruce		NE¼ of NW¼ Lot 2				39.45		No		360	156		516		172				172		
7			NW¼ of NW¼									150		510		170				170		
8	Lambert H. Stauberger		S½ of SE¼ of NW¼ Lot 4				36.80		No		270			270		90				90		
9	Guy L. & Leola Leigh		SE¼ of NW¼ Lot 8				46.80		No		540	103		645		215				215		
10												100		640		214				214		
11	Henry H. Rose		NE¼ of SW¼ Lot 7				33.75		No		420			420		140				140		
12	" "		NW¼ of SW¼ Lot 6				57.50		"		670			680		230				230		
13			SW¼ of SW¼																			
14			SE¼ of SW¼																			
15	George B. & Margaret C. Cook		Approx. W 62½' of Lot 4				15.40		No		125	1681		1806		602				602		
16	Wilbur C. & Bernice C. Bethke		NE¼ of SE¼				40		"		270	1601		1725		575				575		
17			NW¼ of SE¼											270		90				90		
18	" " "		SW¼ of SE¼ Lot 5				19.25		"		200	1575		1875		625				625		
19	Kenneth H. & Shawna		SE¼ of SW¼ Lot 4 Rueda				1.40		"		300			300		100				100		
20	James & Helen C. Stuart		Part of Lot 4				19.70		"		120	2520		2643		881				881		
							34.65					3780		3780		1241				1241		
											4000	6035		10035		3345				3345		
												5750		9750		3250				3250		

	Sold for Taxes	Validations by School Districts as Equalized by Department of Taxation: District No. Rate ... Mills	District No. Rate ... Mills	District No. Rate ... Mills	District No. Rate ... Mills	District No. Rate ... Mills	Tax including State Homestead ... Mills	State Tax on Non-Homestead 2½ Mills	Special Taxes	Total Taxes		Paid	When Paid: Month Day Year	Number of Receipt	March Settlement 1953	June Settlement 1953	Penalty	November Settlement 1953	Penalty	Collections to First Monday in January 1954	Penalty	Delinquent on First Monday in January 1954	Total Delinquent Tax and Penalty	Remarks
		Dollars	Dollars	Dollars	Dollars	Dollars	$ cts.	$ cts.	$ cts.	$ cts.					$ cts.	$ cts.	$ cts.	$ cts.	$ cts.	$ cts.	$ cts.	$ cts.	$ cts.	
1											1													
2											2													
3		120					25.76	.48		26.04	3	PAID IN FULL	MAY 29 1953	12083		26.04								
4		80					17.18	.18		17.36	4	PAID IN FULL	MAY 29 1953	12082		17.36								
5											5													
6	SOLD FOR TAXES	172					36.92	.38		37.30	6	PAID IN FULL	MAY 29 1953	6749		37.30								
7											7													
8		90					19.32	.20		19.52	8	Balance Paid / Part of and	OCT 1 1953 / MAY 29 1953	15000 / 12080		9.78		9.74						
9		215					46.16	.48		46.64	9	PAID IN FULL	MAY 29 1953	12077		46.64								
10											10													
11		140					30.06	.32		30.38	11	1st Half Paid / 2nd Half Paid	OCT 21 1953 / MAY 29 1953	14727 / 12081		15.19		15.19						
12		230					49.38	.57		49.95	12	1st Half Paid / 2nd Half Paid	OCT 21 1953 / MAY 29 1953			24.95		24.95						
13											13													
14											14													
15		602					129.24	1.36		130.60	15	PAID IN FULL	MAY 1 1953	5195		130.60								
16		90					19.32	.20		19.52	16	PAID IN FULL	MAY 1 1953	5198		19.52								
17											17													
18		625					134.18	1.42		135.60	18	PAID IN FULL	MAY 1 1953	5199		135.60								
19	SOLD FOR TAXES	100					21.46	.22		21.68	19												21.68	
20		881					189.14	2.00		191.14	20	PAID IN FULL	MAY 4 1953	5717		191.14								
		3345					718.12	7.56		725.68						654.42		49.88					21.68	

Assessment Roll and Tax List of Real Property in the Town of Walker

Cass County, Minnesota, for Taxes for the Year 1952.

Form SCD (12)

	In Whose Name Assessed	To Whom Transferred	Description of Property: Subdivision	Sec. or Lot	Town or Block	Rng.	Number of Acres of Land: Acres	100ths	Sec. School District	Indicate Homestead Yes or No	Indicate Agricultural Yes or No	True and Full Valuations: Land Exclusive of Structures and Improvements	Buildings and Other Structures	Machinery Permanently Attached to Real Estate	Total True and Full Value	Assessed Valuations: Rural: Homestead Up to $4,000 20%	Rural: Over $4,000 and Non-Homestead 33⅓%	All Other: Homestead Up to $4,000 25%	All Other: Over $4,000 and Non-Homestead 40%	Machinery Permanently Attached to Real Estate 33⅓%	Total Assessed Value	Final Equalized Value
							Acres	100ths				Dollars	Dollars	Dollars	Dollars	Dollars	Dollars	Dollars	Dollars	Dollars	Dollars	Dollars
1	Kenneth A. Stearns		N E ¼ of N E ¼ Lot 3 Lake Winnie	7	140	28	1			No	No	30			30		10				10	
2	Leonard & Marjorie Carlson Unit 4 R.R. Walker Minn.		N W ¼ of N E ¼ Lot 1				12	90		"		195			195		65				65	
3			S W ¼ of N E ¼																			
4			S E ¼ of N E ¼																			
5	James & Helen L. Stewart		Part of Lot 3					30		"		80			80		10				10	
6			N E ¼ of N W ¼																			
7			N W ¼ of N W ¼																			
8			S W ¼ of N W ¼																			
9			S E ¼ of N W ¼																			
10																						
11			N E ¼ of S W ¼																			
12			N W ¼ of S W ¼																			
13			S W ¼ of S W ¼																			
14			S E ¼ of S W ¼																			
15																						
16	Alexander & Gertrude H. Rolfe		N E ¼ of S E ¼ Lot 2 Lake Winnie				19	38		No		228	630 / 601		858 / 829		286 / 276				286 / 276	
17			N W ¼ of S E ¼																			
18			S W ¼ of S E ¼																			
19			S E ¼ of S E ¼																			
20																						
							33	50				483	630 / 600		1113 / 1083		371 / 361				371 / 361	

	Sold for Taxes	Valuations by School Districts as Equalized by Department of Taxation: District No. ..... Rate ..... Mills	District No. ..... Rate ..... Mills	District No. ..... Rate ..... Mills	District No. ..... Rate ..... Mills	District No. ..... Rate ..... Mills	District No. ..... Rate ..... Mills	Tax including State Homestead ..... Mills	State Tax on Non-Homestead ..... Mills	Special Taxes	Total Taxes		Paid	When Paid: Month Day Year	Number of Receipt	March Settlement 1953	June Settlement 1953	Penalty	November Settlement 1953	Penalty	Collections to First Monday in January 1954	Penalty	Delinquent on First Monday in January 1954	Total Delinquent Tax and Penalty	Remarks
		Dollars	Dollars	Dollars	Dollars	Dollars	Dollars	$ cts.	$ cts.	$ cts.	$ cts.					$ cts.	$ cts.	$ cts.	$ cts.	$ cts.	$ cts.	$ cts.	$ cts.	$ cts.	
1	SOLD FOR TAXES	10						2 14	02		2 16	1											2 16		
2		65						13 96	14		14 10	2	PAID IN FULL	MAY 29 1953	12086		14 10								
3												3													
4												4													
5		10						2 14	02		2 16	5	PAID IN FULL MAY 4 1953		5117		2 16								
6												6													
7												7													
8												8													
9												9													
10												10													
11												11													
12												12													
13												13													
14												14													
15												15													
16		286						61 40	64		62 04	16	2nd Half Paid 1st Half Paid	OCT 31 1953 MAY 29 1953	15867 12084		31 02		31 02						
17												17													
18												18													
19												19													
20												20													
		371						79 64	82		80 46						47 28		31 02				2 16		

Form SCD (32) [illegible]

	In Whose Name Assessed	To Whom Transferred	Description of Property: Subdivision	Sec. or Lot	Town or Block	Rng.	Number of Acres of Land: Acres	Hdths	Sec. School District	Indicate Homestead Tax or No	Indicate Agricultural Tax or No	True and Full Valuations: Land Exclusive of Structures and Improvements	Buildings and Other Structures (+5%)	Machinery Permanently Attached to Real Estate	Total True and Full Value	Assessed Valuations: Rural: Homestead Up to $4,000 20%	Over $4,000 and Non-Homestead 33⅓%	All Other: Homestead Up to $4,000 25%	Over $4,000 and Non-Homestead 40%	Machinery Permanently Attached to Real Estate 33⅓%	Total Assessed Value	Total Assessed Value Equalized by the Board of Review	Final Equalized Value
												Dollars	Dollars	Dollars	Dollars	Dollars	Dollars	Dollars	Dollars	Dollars	Dollars	Dollars	Dollars
1	State of Minnesota		NE¼ of NE¼	8	146	28	40																
2	State of Minnesota		NW¼ of NE¼																				
3	State of Minnesota		SW¼ of NE¼																				
4	State of Minnesota		SE¼ of NE¼																				
5	John W + Marie Olk		N 100' of N½ of Lot 4				3.50			Yes		60	840 800		900 860	180 172					180 172		
6	Fred A. Schauer + Fannie E. Bell		NE¼ of NW¼				40			Yes		270	840		270	54					54		
7	" " " "		NW¼ of NW¼ Lot 1				26.25			Yes		390	4314		3774	246 238	848 808				1094 1046		
8	Ben L + Helen M. Kostuch		SW¼ of NW¼ Lot 2				41.75			No		630	978 930		1608 1560		536 520				536 520		
9			SE¼ of NW¼																				
10	Dorothy I. Olk		N 100' of S 200' of Lot 3				2			No		60			60		20				20		
11			NE¼ of SW¼																				
12			NW¼ of SW¼																				
13	Melford B. + Sylvia A. Thorsen		125' x 600' x 1100' x 125' x 130.0' SW¼ of NW¼ of Lot 3				11.50			Yes No		165	4100 930		4790 2664	453 432	175 167				628 600		
14	Bernard + Helen M. Kostuch ~~Bernard + Dora A. Berg~~		SE¼ of SW¼																				
15			N 250' of Lot 3				2.5			No		30			30		10				10		
	State of Minnesota																						
16			NE¼ of SE¼																				
17	H. J. Thorsen		Lot 3 less 15.60 acres NW¼ of SE¼				23.40			No		225			225		75				75		
18	Paul K. Fossum		SW¼ of SE¼ Lot 2 Lot 4				29.25			"		390			390		130				130		
19	James A. Olk		N½ of ~~SW¼ of SE¼~~ Lot 4 less N 100'				25.25			Yes		360	895 900		1255 1260	251 252					251 252		
20	Dorothea Olk		N 100' of Lot 3				1.75			"		60	785 700		785 760	157 152					157 152		
							205.05					2660	9457 9005		12097 11665	1343 1291	1797 1730				3137 3021		

	Sold for Taxes	Valuations by School Districts as Equalized by Department of Taxation: District No. 1 Rate 14 Mills	District No.	District No.	District No.	District No.	District No.	Tax Including State Homestead	State Tax on Non-Homestead 7%	Special Taxes	Total Taxes	Paid	When Paid (Month Day Year)	Number of Receipt	March Settlement 1953	June Settlement 1953	Penalty	November Settlement 1953	Penalty	Collections to First Monday in January 1954	Penalty	Delinquent on First Monday in January 1954	Total Delinquent Tax and Penalty	Remarks
		Dollars	Dollars	Dollars	Dollars	Dollars	Dollars	$ cts.	$ cts.	$ cts.	$ cts.				$ cts.	$ cts.	$ cts.	$ cts.	$ cts.	$ cts.	$ cts.	$ cts.	$ cts.	
1												1												
2												2												
3												3												
4												4												
5			#180					3864			3864	5 PAID IN FULL	MAY 29 1953	12088		3864								
6				#54				1268			1268	6 PAID IN FULL	AUG 13 1953	12718				1268 32						
7				#246 848				25674	192		25866	7 PAID IN FULL	AUG 13 1953	12718				25866 646						
8			536					11506	122		11628	8 PAID IN FULL	MAY 20 1953	12025		11628								
9												9												
10			20					430	04		434	10 PAID IN FULL	MAY 29 1952	12088		434								
11												11												
12												12												
13			#453 175					13482	40		13522	13 PAID IN FULL	MAY 19 1953	5199		13522								
14												14												
15	SOLD FOR TAXES		10					214	02		216	15 PAID IN FULL	SEP 4 1953	12817				216 06						
16												16												
17			75					1610	18		1628	17 PAID IN FULL	MAY 29 1953	12089		1628								
18			130					2790	30		2820	18 2nd Half Paid 1st Half Paid	OCT 21 1953 MAY 29 1953	13897 12092		1410		1410						
19			#251					5388			5388	19 PAID IN FULL	MAY 29 1953	12091		5388								
20			#154					3414			3414	20 PAID IN FULL	MAY 29 1953	12088		3414								
			#1043 946 1989	#300 = 1343 848 = 1794 1148 = 3137				29942 26498 69640	408		70048					42288		28760						

Assessment Roll and Tax List of Real Property in the Town of Hubbard

Form SCD (52)

In Whose Name Assessed	To Whom Transferred	Description of Property: Subdivision	Sec. or Lot	Town or Block	Rng.	Number of Acres of Land (Acres)	(Hds.)	No. School District	Indicate Agricultural Land by Use or No.	Indicate Agricultural Land by Use or No.	True and Full Valuations: Land Exclusive of Structures and Improvements (Dollars)	Buildings and Other Structures (Dollars)	Machinery Permanently Attached to Real Estate (Dollars)	Total True and Full Value (Dollars)	Assessed Valuations: Rural: Homestead Up to $4,000 20% (Dollars)	Rural: Over $4,000 and Non-Homestead 33⅓% (Dollars)	All Other: Homestead Up to $4,000 25% (Dollars)	All Other: Over $4,000 and Non-Homestead 40% (Dollars)	Machinery Permanently Attached to Real Estate 33⅓% (Dollars)	Total Assessed Value (Dollars)	Total Assessed Value Equalized by the Board of Review (Dollars)	Final Equalized Value (Dollars)
A. M. + Marie Robinson		NE¼ of NE¼	9	142	28	40					270	735 +5510		1005	201					201		
L. E. + Frieda		NW¼ of NE¼				40					360	760		1120	194					194		
~~Ed Olson~~		SW¼ of NE¼				40					360	852		1212		404				404		
~~"~~		SE¼ of NE¼				40					270	116		1170		390				390		
~~"~~		NE¼ of NW¼				40					270			270		90				90		
~~"~~		NW¼ of NW¼				40					270			270		90				90		
~~Cass Realty Co.~~		SW¼ of NW¼				40					270			270		90				90		
~~Conservation Co.~~		SE¼ of NW¼				40					270			270		90				90		
~~Ed Olson~~		NE¼ of SW¼				40					270			270		90				90		
~~"~~		NW¼ of SW¼				40					270			270		90				90		
~~"~~		SW¼ of SW¼				40					270			270		90				90		
~~"~~		SE¼ of SW¼				40					270			270		90				90		
~~"~~		NE¼ of SE¼				40					270			270		90				90		
~~"~~		NW¼ of SE¼				40					270			270		90				90		
~~"~~		SW¼ of SE¼				40					270			270		90				90		
~~"~~		SE¼ of SE¼				40					270			270		90				90		
						640.00					4410	1587 1510		5997 5920	201 194	1064 1650				1865 1844		

Sold for Taxes	District No. ..... Rate ..... Mills	District No. ..... Rate ..... Mills	District No. ..... Rate ..... Mills	District No. ..... Rate ..... Mills	Tax Including State Homestead ..... Mills ($ cts.)	State Tax on Non-Homestead ..... Mills ($ cts.)	Special Taxes ($ cts.)	Total Taxes ($ cts.)		Paid	When Paid (Month Day Year)	Number of Receipt	March Settlement 1953 ($ cts.)	June Settlement 1953 ($ cts.)	Penalty ($ cts.)	November Settlement 1953 ($ cts.)	Penalty ($ cts.)	Collections to First Monday in January 1954 ($ cts.)	Penalty ($ cts.)	Delinquent on First Monday in January 1954 ($ cts.)	Total Delinquent Tax and Penalty ($ cts.)	Remarks
	201				4316			4316	1	PAID IN FULL	MAY 29 1953	12093		4316								
SOLD FOR TAXES			404		9482	921		9574	2	PAID IN FULL	FEB 13 1953	960	9574									
SOLD FOR TAXES	90				1932	90		1952	3	1st Half Paid / 2nd Half Paid	MAY 29 1953 / OCT 21 1953	5196		1952		1952						
SOLD FOR TAXES	90				1932	90		1952	4	1st Half Paid / 2nd Half Paid	MAY 29 1953 / OCT 21 1953	14133										
	90				1932	90		1952	5													
SOLD FOR TAXES	90				1932	90		1952	6	1st Half Paid / 2nd Half Paid	MAY 12 1953 / OCT 21 1953	5196 / 14133		976		976						
	90				1932	90		1952	7	PAID IN FULL	MAY 29 1953	14129		1952								
	90				1932	90		1952	8	PAID IN FULL	MAY 29 1953			1952								
SOLD FOR TAXES	90				1932	90		1952	9	1st Half Paid / 2nd Half Paid	MAY 12 1953 / OCT 21 1953	5196 / 14133		976		976						
									10													
SOLD FOR TAXES	90				1932	90		1952	11	1st Half Paid / 2nd Half Paid	MAY 13 1953 / OCT 21 1953											
SOLD FOR TAXES	90				1932	90		1952	12	1st Half Paid / 2nd Half Paid	MAY 13 1953 / OCT 21 1953											
SOLD FOR TAXES	90				1932	90		1952	13	1st Half Paid / 2nd Half Paid	MAY 13 1953 / OCT 21 1953	14133										
SOLD FOR TAXES	90				1932	90		1952	14	1st Half Paid / 2nd Half Paid	MAY 12 1953 / OCT 21 1953	5196		7808		7808						
									15													
SOLD FOR TAXES	90				1932	90		1952	16	1st Half Paid / 2nd Half Paid	MAY 13 1953 / OCT 21 1953											
SOLD FOR TAXES	90				1932	90		1952	17	1st Half Paid / 2nd Half Paid	APR 9 1953 / OCT 21 1953											
SOLD FOR TAXES	90				1932	90		1952	18	1st Half Paid / 2nd Half Paid	MAY 13 1953 / OCT 21 1953											
SOLD FOR TAXES	90				1932	90		1952	19	1st Half Paid / 2nd Half Paid	MAY 13 1953 / OCT 21 1953											
									20													
	201 1266 1467		404	201 1664 1865	9482 3164 4846	372		4218					9574	19952		11212						

WASHINGTON SCHOOL DISTRICTS
TOWN OF WASHINGTON'S LOCATION

Assessment Roll and Tax List of Real Property in the Town of Walcott

Form 5CD (52) [illegible]

In whose name assessed	To whom transferred	Description of property: Subdivision	Sec. or Lot	Town or Block	Rng.	Number of Acres of Land: Acres	Units	No. School District	Indicate Homestead Tax No.	Indicate Agricultural Tax No.	True and Full Valuations: Land Exclusive of Structures and Improvements	Buildings and Other Structures	Machinery Permanently Attached to Real Estate	Total True and Full Value	Assessed Valuations: Rural: Homestead Up to $4,000 20%	Rural: Over $4,000 and Non-Homestead 33⅓%	All Other: Homestead Up to $4,000 25%	All Other: Over $4,000 and Non-Homestead 40%	All Other: Machinery Permanently Attached to Real Estate 33⅓%	Total Assessed Value	Total Assessed Value as Equalized by the Board of Review	Final Equalized Value
						Acres	Units				Dollars	Dollars	Dollars	Dollars	Dollars	Dollars	Dollars	Dollars	Dollars	Dollars	Dollars	Dollars
~~E.C. Olson~~ North central Area Council of Young Men's Christian Associations		1 NE¼ of NE¼				10 14 28	40	108	16		201			201		67				67		
		2 NW¼ of NE¼					40				201			201		67				67		
		3 SW¼ of NE¼					40				201			201		67				67		
		4 SE¼ of NE¼					40				201			201		67				67		
		5																				
		6 NE¼ of NW¼					40				201			201		67				67		
		7 NW¼ of NW¼					40				201			201		67				67		
		8 SW¼ of NW¼					40				201			201		67				67		
		9 SE¼ of NW¼					40				201			201		67				67		
		10																				
		11 NE¼ of SW¼					40				201			201		67				67		
		12 NW¼ of SW¼					40				201			201		67				67		
		13 SW¼ of SW¼					40				201			201		67				67		
		14 SE¼ of SW¼					40				201			201		67				67		
		15																				
		16 NE¼ of SE¼ Lot 1					34 70				408	6300		408		136				136		
		17 NW¼ of SE¼ Lot 2					57 30				686	2795		9190	1399	935				2332		
		18 SW¼ of SE¼										5100	edine	5785	1397	700				2097		
		19 SE¼ of SE¼																				
		20																				
							571 70				8505	8895		17400	1397	1670				3067		
												5100			1397	1670				2967		

Sold for Taxes	Valuations by School Districts as Equalized by Department of Taxation: District No. ---- Rate ---- Mills	District No. 1404 Rate 66 Mills	District No. ---- Rate ---- Mills	District No. ---- Rate ---- Mills	District No. ---- Rate ---- Mills	Tax, including State Homestead ---- Mills	State Tax on Non-Homestead 22 Mills	Special Taxes	Total Taxes		Paid	When Paid: Month	Day	Year	Number of Receipt	March Settlement 1953	June Settlement 1953	Penalty	November Settlement 1953	Penalty	Collections to First Monday in January 1954	Penalty	Delinquent on First Monday in January 1954	Total Delinquent Tax and Penalty	Remarks
	Dollars	Dollars	Dollars	Dollars	Dollars	$ cts.	$ cts.	$ cts.	$ cts.							$ cts.	$ cts.	$ cts.	$ cts.	$ cts.	$ cts.	$ cts.	$ cts.	$ cts.	
1 SOLD FOR TAXES		67				14 38	16		14 54	1	1st Half Paid / 2nd Half Paid	MAY / OCT	13 / 21	1953											
2 SOLD FOR TAXES		67				14 38	16		14 54	2	1st Half Paid / 2nd Half Paid	MAY / OCT	13 / 21	1953											
3 SOLD FOR TAXES		67				14 38	16		14 54	3	1st Half Paid / 2nd Half Paid	MAY / OCT	13 / 21	1953											
4 SOLD FOR TAXES		67				14 38	16		14 54	4	1st Half Paid / 2nd Half Paid	MAY / OCT	13 / 21	1953											
5										5	1st Half Paid / 2nd Half Paid	MAY / OCT	13 / 21	1953											
6 SOLD FOR TAXES		67				14 38	16		14 54	6	1st Half Paid / 2nd Half Paid	MAY / OCT	13 / 21	1953											
7 SOLD FOR TAXES		67				14 38	16		14 54	7	1st Half Paid / 2nd Half Paid	MAY / OCT	13 / 21	1953											
8 SOLD FOR TAXES		67				14 38	16		14 54	8	1st Half Paid / 2nd Half Paid	MAY / OCT	13 / 21	1953	4133										
9 SOLD FOR TAXES		67				14 38	16		14 54	9	1st Half Paid / 2nd Half Paid	MAY / OCT	13 / 21	1953	5146		33 167		33 167						
10										10	1st Half Paid / 2nd Half Paid	MAY / OCT	13 / 21	1953											
11 SOLD FOR TAXES		67				14 38	16		14 54	11	1st Half Paid / 2nd Half Paid	MAY / OCT	13 / 21	1953											
12 SOLD FOR TAXES		67				14 38	16		14 54	12	1st Half Paid / 2nd Half Paid	MAY / OCT	13 / 21	1953											
13 SOLD FOR TAXES		67				14 38	16		14 54	13	1st Half Paid / 2nd Half Paid	MAY / OCT	13 / 21	1953											
14 SOLD FOR TAXES		67				14 38	16		14 54	14	1st Half Paid / 2nd Half Paid	MAY / OCT	13 / 21	1953											
15										15	1st Half Paid / 2nd Half Paid	MAY / OCT	13 / 21	1953											
16 SOLD FOR TAXES		136				29 20	30		29 50	16	1st Half Paid / 2nd Half Paid	MAY / OCT	13 / 21	1953											
17 SOLD FOR TAXES		8 1397 / 935				45 70	166		45 936	17	1st Half Paid / 2nd Half Paid	MAY / OCT	13 / 21	1953											
18										18	1st Half Paid / 2nd Half Paid	MAY / OCT	13 / 21	1953											
19										19	1st Half Paid / 2nd Half Paid	MAY / OCT	13 / 21	1953											
20										20	1st Half Paid / 2nd Half Paid	MAY / OCT	13 / 21	1953											
		7 1897 / 1698 / 3071				65 46	388		66 834								33 167		33 167						

Assessment Roll and Tax List of Real Property in the Town of Wabedo — Cass County, Minnesota, for Taxes for the Year 1952.

Form 5CD

Line	In Whose Name Assessed	To Whom Transferred	Subdivision	Sec. or Lot	Town or Block	Rng.	Acres	100ths	No. School District	Homestead Yes or No	Agricultural Yes or No	Land Exclusive of Structures and Improvements (Dollars)	Buildings and Other Structures (Dollars)	Machinery Permanently Attached to Real Estate (Dollars)	Total True and Full Value (Dollars)	Rural Homestead Up to $4,000 20%	Rural Over $4,000 and Non-Homestead 33⅓%	All Other Homestead Up to $4,000 25%	All Other Over $4,000 and Non-Homestead 40%	Machinery Permanently Attached to Real Estate 33⅓%	Total Assessed Value	Total Assessed Value as Equalized by the Board of Review	Final Equalized Value
1	State of Minnesota (Contr. Daird J. & June Aiken)		NE¼ of NE¼ Lot 1	18	140	28	25		Un	Yes		90			90		30				30		
2	Joseph B. & Byrle E. Harris		NW¼ of NE¼ } Lot 4				47			Yes No		585	630 600 630 600		1845 1785	243 237	210 200				453 437		
3			~~SW¼ of NE¼~~ }																				
4	R. W. Fuller		SE¼ of NE¼ Lot 2 less 1 acre & less 200'x240' & less 200'x600' 200'x400' } now des. E 600' of Lot 2 less 1 ac W of creek				32			Yes No		330	420 400 105 99		855 829	150 146	35 33				185 179		
5	A. E. & R. W. Schnaith		Part of Lot 2 between Lot 3 & center line creek				1			No		30			30		10				10		
6	Wayne H. Nisser		E 610' of Lot 5 & N. 1320' of E. 50' of W. 710' (NE¼ of NW¼)				21			No		290	106 100		396 390		132 120				132 120		
7	Joseph B. & Noemie Gaida		NW¼ of NW¼ & E. 100' of Lot 6				41	52		No		420	189 180		609 600		203 200				203 200		
8	Gifford R. Crockrey		E 50' of W. 710' except N 1320' of Lot 5 (~~SW¼ of NW¼~~)							No		24	156 150		180 174		60 58				60 58		
9			SE¼ of NW¼																				
10	E. O. Olson	Northcentral Area Council of Young Mens Christian Association	W 1220' of Lot 6				36	03		No		540			540		180				180		
11			NE¼ of SW¼																				
12			NW¼ of SW¼																				
13			SW¼ of SW¼																				
14			SE¼ of SW¼																				
15	George H. Goodell		Easterly 220' of Westerly 660' of Lot 5				9	60		No		150			150		50				50		
16	A. E. & R. W. Schnaith		NE¼ of SE¼ Lot 3				13			No		195	222 210		417 405		139 135				139 135		
17			NW¼ of SE¼																				
18			SW¼ of SE¼																				
19	Mrs. Wilma Larrabee		~~SE¼ of SE¼~~ Lot 7				2			No		60	189 180		249 240		83 80				83 80		
20	Glen A. & Orvilla E. Baker (continued on next page)		Westerly 440' of Lot 5				20	65		"		315	189 180		504 495		168 165				168 165		
							246	80				3029	2836 2649		5866 5728	393 383	1300 1271				1693 1654		

Line	Sold for Taxes	District (Dollars)	District (Dollars)	District (Dollars)	District (Dollars)	District (Dollars)	District (Dollars)	Tax Including State Homestead $ cts.	State Tax on Non-Homestead $ cts.	Special Taxes $ cts.	Total Taxes $ cts.	Line	Paid	When Paid (Month Day Year)	Number of Receipt	March Settlement 1953	June Settlement 1953	Penalty	November Settlement 1953	Penalty	Collections to First Monday in January 1954	Penalty	Delinquent on First Monday in January 1954	Total Delinquent Tax and Penalty	Remarks
1	Forf C		30		#243 }			6 44	06		6 50	1	PAID IN FULL	MAY 20 1953	7319		6 50								
2					210 }			106 32	48		106 80	2	PAID IN FULL	MAY 18 1953	5197		106 80								
3												3													
4			#150 } 35 }					39 72	08		39 80	4	PAID IN FULL	MAY 29 1953	9089		39 80								
5	SOLD FOR TAXES		10					2 14	02		2 16	5	PAID IN FULL	MAY 9 1953	5168		2 16								
6	SOLD FOR TAXES		132					28 34	30		28 64	6	PAID IN FULL	MAY 27 1953	0968		28 64								
7			203					43 58	46		44 04	7	PAID IN FULL	JAN 14 1953	44	44 04									
8			60					12 88	14		13 02	8	PAID IN FULL	MAY 29 1953	12096		13 02								
9												9													
10	SOLD FOR TAXES		180					38 64	40		39 04	10	1st Half Paid / 2nd Half Paid	MAY 1953 / OCT 21 1953	5196 / 14133		19 52		19 52						
11												11													
12												12													
13												13													
14												14													
15			50					10 74	12		10 86	15	PAID IN FULL	MAY 29 1953	9764		10 86								
16	SOLD FOR TAXES		139					29 84	32		30 16	16	PAID IN FULL	MAY 9 1953	5168		30 16								
17												17													
18												18													
19			83					17 82	18		18 00	19	PAID IN FULL	FEB 28 1953	2790	18 00									
20			168					36 06	38		36 44	20	PAID IN FULL	MAY 27 1953	7209		36 44								
			#150 1090 1240		#243 = 393 210 = 1300 453 = 1693			106 32 266 20 372 52	2 94		375 46					62 04	293 90		19 52						

Assessment Roll and Tax List of Real Property in the Town of Wabedo

Cass County, Minnesota, for Taxes for the Year 1952.

Form 3CD (52) [illegible]

	In Whose Name Assessed	To Whom Transferred	Description of Property: Subdivision	Sec. or Lot	Town or Block	Rng.	Number of Acres of Land: Acres	Unit	No. School District	Indicate Homestead Tax or No	Indicate Agricultural Tax or No	True and Full Valuations: Land Exclusive of Structures and Improvements (Dollars)	Buildings and Other Structures (Dollars)	Machinery Permanently Attached to Real Estate (Dollars)	Total True and Full Value (Dollars)	Assessed Valuations: Rural: Homestead Up to $4,000 20% (Dollars)	Rural: Over $4,000 and Non-Homestead 33⅓% (Dollars)	All Other: Homestead Up to $4,000 25% (Dollars)	All Other: Over $4,000 and Non-Homestead 40% (Dollars)	Machinery Permanently Attached to Real Estate 33⅓% (Dollars)	Total Assessed Value (Dollars)	Total Assessed Value as Equalized by the Board of Review (Dollars)	Final Equalized Value (Dollars)
1	Leslie E. & Laverta C. Hayden		E 200' of S 300' ~~[illegible]~~ Lot 2	11	138	28				No	No	120			120		40				40		
2	Reuben H. Rosenwald		E 200' of W ½ of NE ¼ ~~[illegible]~~							No		105	315		417		139				139		
3	Electon L. & Marie J. Nelson		W 200' of S 300' ~~[illegible]~~ Lot 2							No		74	250		324		108				108		
4			S E ¼ of N E ¼																				
5																							
6			N E ¼ of N W ¼																				
7			N W ¼ of N W ¼																				
8			S W ¼ of N W ¼																				
9			S E ¼ of N W ¼																				
10																							
11			N E ¼ of S W ¼																				
12			N W ¼ of S W ¼																				
13			S W ¼ of S W ¼																				
14			S E ¼ of S W ¼																				
15																							
16			N E ¼ of S E ¼																				
17			N W ¼ of S E ¼																				
18			S W ¼ of S E ¼																				
19			S E ¼ of S E ¼																				
20																							
												296	577 / 560		873 / 846		291 / 282				291 / 282		

	Sold for Taxes	Valuations by School Districts as Equalized by Department of Taxation: District No. ____ Rate ____ Mills	District No. 1 Rate 40 Mills	District No. ____ Rate ____ Mills	District No. ____ Rate ____ Mills	District No. ____ Rate ____ Mills	District No. ____ Rate ____ Mills	Tax Including State Homestead ____ Mills ($ cts.)	State Tax on Non-Homestead 76 Mills ($ cts.)	Special Taxes ($ cts.)	Total Taxes ($ cts.)		Paid	When Paid: Month Day Year	Number of Receipt	March Settlement 1953 ($ cts.)	June Settlement 1953 ($ cts.)	Penalty ($ cts.)	November Settlement 1953 ($ cts.)	Penalty ($ cts.)	Collections to First Monday in January 1954 ($ cts.)	Penalty ($ cts.)	Delinquent on First Monday in January 1954 ($ cts.)	Total Delinquent Tax and Penalty ($ cts.)	Remarks
1			40					858	10		868	1	PAID IN FULL	MAY 29 1953	12095		769								
2			139					2984	32		3016	2	1st Half Paid	MAY 29 1953	12984		1508						15.08	16.59	
3			112					2404	26		2430	3	PAID IN FULL	APR 27 1953	5072		2430								
4												4													
5												5													
6												6													
7												7													
8												8													
9												9													
10												10													
11												11													
12												12													
13												13													
14												14													
15												15													
16												16													
17												17													
18												18													
19												19													
20												20													
			291					6246	68		6314						4866							15.08	

Assessment Roll and Tax List of Real Property in the Town of Walden

Form 3CD (52) [illegible]

	IN WHOSE NAME ASSESSED	TO WHOM TRANSFERRED	SUBDIVISION	Sec. or Lot	Town or Block	Rg.	Number of Acres of Land (Acres)	(Units)	No. School District	Indian Homestead Tax Exempt No.	Indian Agricultural Tax Exempt No.	TRUE AND FULL VALUATIONS: LAND Exclusive of Structures and Improvements (Dollars)	BUILDINGS and Other Structures (Dollars)	MACHINERY Permanently Attached to Real Estate (Dollars)	TOTAL True and Full Value (Dollars)	ASSESSED VALUATIONS: RURAL Homestead Up to $4,000 20% (Dollars)	RURAL Over $4,000 and Non-Homestead 33⅓% (Dollars)	ALL OTHER Homestead Up to $4,000 25% (Dollars)	ALL OTHER Over $4,000 and Non-Homestead 40% (Dollars)	MACHINERY Permanently Attached to Real Estate 33⅓% (Dollars)	TOTAL ASSESSED VALUE (Dollars)	Total Assessed Value as Equalized by the Board of Review (Dollars)	FINAL EQUALIZED VALUE (Dollars)
1	Herman A. & Hobbie Moltzan		N½ of N½ NE¼ Lot 2	12	140	28	56.50		10	No		393			393		131				131		
2			N½ of SE¼ NE¼																				
3			S½ of NE¼																				
4	John L. Ford		SE¼ of NE¼ Lot 1				46.57			No		270			270		90				90		
5																							
6	Ole O. & Clara C. Dollefsrud		NE¼ of NW¼ Lot 3				61.50			No		600			600		200				200		
7	" " "		NW¼ of NW¼ Lot 4				42.25			"		378			378		126				126		
8			SW¼ of NW¼																				
9			SE¼ of NW¼																				
10	Herman A. & Hobbie Moltzan		Lot 5 less 260'							Yes No		340 H.	999 791		1339 1291	68	333 317				401 385		
11	State of Minnesota		NE¼ of SW¼																				
12	Fred J. & Jeanne C. Boller		260' NW¼ of SW¼ Lot 5																				
13	Margaret R. Batt		S½ of S½ of SW¼ Lot 6				33.50			Yes No		60	735 700		795 760	158 152					158 152		
14	State of Minnesota		SE¼ of SW¼									396			396		132				132		
15																							
16	State of Minnesota		NE¼ of SE¼ Lot 7																				
17	State of Minnesota		NW¼ of SE¼																				
18	State of Minnesota		SW¼ of SE¼																				
19			SE¼ of SE¼																				
20																							
							234.32					2427	1734 1651		4088	227 228	1012 936				1239 1216		

	SOLD FOR TAXES	VALUATIONS BY SCHOOL DISTRICTS AS EQUALIZED BY DEPARTMENT OF TAXATION: District No. ___ Rate ___ Mills (Dollars)	District No. ___ Rate ___ Mills (Dollars)	District No. ___ Rate ___ Mills (Dollars)	District No. ___ Rate ___ Mills (Dollars)	District No. ___ Rate ___ Mills (Dollars)	Tax including State Homestead ___ Mills ($ cts.)	State Tax on Non-Homestead ___ Mills ($ cts.)	SPECIAL TAXES ($ cts.)	TOTAL TAXES ($ cts.)		PAID	WHEN PAID Month Day Year	Number of Receipt	March Settlement 1953 ($ cts.)	June Settlement 1953 ($ cts.)	Penalty ($ cts.)	November Settlement 1953 ($ cts.)	Penalty ($ cts.)	Collections to First Monday in January 1954 ($ cts.)	Penalty ($ cts.)	Delinquent on First Monday in January 1954 ($ cts.)	Total Delinquent Tax and Penalty ($ cts.)	REMARKS
1		131					28.12	30		28.42	1	2nd Half Paid 1st Half Paid	OCT 13 1953 FEB 25 1953	1357 1357	14.21			14.21						
2											2													
3											3													
4		90					19.32	20		19.52	4	PAID IN FULL	APR 17 1953	3815		19.52								
5											5													
6		200					42.84	46		43.40	6	PAID IN FULL	OCT 6 1953	3310				43.40	2.17					
7		126					27.04	28		27.32	7	PAID IN FULL	OCT 6 1953					27.32						
8											8													
9											9													
10			#68 333				94.10	76		94.86	10	2nd Half Paid 1st Half Paid	OCT 13 1953 FEB 25 1953	1357 1357	47.43			47.43						
11											11													
12			#159				37.32			37.32	12	PAID IN FULL	MAY 29 1953	2097		37.32								
13	SOLD FOR TAXES	132					28.34	30		28.64	13											28.64	31.50	
14											14													
15											15													
16											16													
17											17													
18											18													
19											19													
20											20													
		679 679	#227 = 77 333 = 101 560 = 178				131.42 145.76 277.18	230		279.48					61.64	56.69		132.36				28.64	

Assessment Roll and Tax List of Real Property in the Town of Wakefield

Cass County, Minnesota, for Taxes for the Year 1952.

Form 5C1P(52) [illegible]

	In Whose Name Assessed	To Whom Transferred	Description of Property: Subdivision	Sec. or Lot	Town or Block	Rng.	Number of Acres of Land (Acres / 100ths)	No. School District	Indicate Homestead Tax or No	Indicate Application Tax or No	True and Full Valuations: Land Exclusive of Structures and Improvements (Dollars)	Buildings and Other Structures (Dollars)	Machinery Permanently Attached to Real Estate (Dollars)	Total True and Full Value (Dollars)	Assessed Valuations: Rural: Homestead Up to $4,000 20% (Dollars)	Rural: Over $4,000 and Non-Homestead 33⅓% (Dollars)	All Other: Homestead Up to $4,000 25% (Dollars)	All Other: Over $4,000 and Non-Homestead 40% (Dollars)	Machinery Permanently Attached to Real Estate 33⅓% (Dollars)	Total Assessed Value (Dollars)	Total Assessed Value as Equalized by the Board of Review (Dollars)	Final Equalized Value (Dollars)
1	State of Minnesota		N½ of N½	Lot 1	13	140	28		Not													
2	State of Minnesota		NW¼ of NE¼																			
3	State of Minnesota		SW¼ of NE¼	Lot 2																		
4			SE¼ of NE¼																			
5																						
6	State of Minnesota		NE¼ of NW¼																			
7	State of Minnesota		NW¼ of NW¼																			
8	State of Minnesota		SW¼ of NW¼																			
9	State of Minnesota		SE¼ of NW¼																			
10	Herbert C. & Beatha K. Studer	Fritz H. & Minnie Carlson	Pt of Lot 5 N of River																			
11	~~Fritz H. Carlson~~		NE¼ of SW¼	Lot 3			21		No		294			294	98					98		
12	~~Fritz H. Carlson~~		NW¼ of SW¼	Lot 4			36 40		Not		400	218		618	206					206		
13	~~Edgar Anderson~~	Fritz N. & Minnie Carlson	SW¼ of SW¼	Lot 5 less Pt N of River			16 50		"		642			642	214					214		
14			SE¼ of SW¼																			
15																						
16	State of Minnesota		NE¼ of SE¼	Lot 7																		
17			NW¼ of SE¼																			
18			SW¼ of SE¼																			
19	State of Minnesota		SE¼ of SE¼	Lot 6																		
20																						
							103 90				1336	218 209		1554 546	518 515					518 515		

Valuations by School Districts as Equalized by Department of Taxation

	Sold for Taxes	District No. ..... Rate ..... Mills	District No. ..... Rate ..... Mills	District No. ..... Rate ..... Mills	District No. ..... Rate ..... Mills	District No. ..... Rate ..... Mills	Tax including State Homestead (Dollars, cts.)	State Tax on Non-Homestead 2.76 Mills (Dollars, cts.)	Special Taxes (Dollars, cts.)	Total Taxes (Dollars, cts.)		Paid	When Paid (Month Day Year)	Number of Receipt	March Settlement 1953	July Settlement 1953	Penalty	November Settlement 1953	Penalty	Collections to First Monday in January 1954	Penalty	Delinquent on First Monday in January 1954	Penalty	Total Delinquent Tax and Penalty	Remarks
		Dollars	Dollars	Dollars	Dollars	Dollars																			
1											1														
2											2														
3											3														
4											4														
5											5														
6											6														
7											7														
8											8														
9											9														
10											10														
11		98					2104	22		2126	11	PAID IN FULL	MAR 24 1953	3673		2126									
12		206					4422	46		4468	12	PAID IN FULL	MAY 19 1953	5855		4468									
13		214					4594	48		4642	13	PAID IN FULL	MAR 24 1953	3673		4642									
14											14														
15											15														
16											16														
17											17														
18											18														
19											19														
20											20														
		518					11120	116		11236						11236									

Assessment Roll and Tax List of Real Property in the Town of Walcott

Cass County, Minnesota, for Taxes for the Year 1952.

Form 3CD (52) [illegible]

In Whose Name Assessed	To Whom Transferred	Description of Property: Subdivision	Sec. or Lot	Town or Block	Rng.	Number of Acres of Land: Acres	Tenths	No. School District	Indicate Homestead Yes or No	Indicate Agricultural Yes or No	True and Full Valuations: Land Exclusive of Structures and Improvements (Dollars)	Buildings and Other Structures (Dollars)	Machinery Permanently Attached to Real Estate (Dollars)	Total True and Full Value (Dollars)	Assessed Valuations: Rural: Homestead Up to $4,000 20% (Dollars)	Rural: Over $4,000 and Non-Homestead 33⅓% (Dollars)	All Other: Homestead Up to $4,000 25% (Dollars)	All Other: Over $4,000 and Non-Homestead 40% (Dollars)	Machinery Permanently Attached to Real Estate 33⅓% (Dollars)	Total Assessed Value (Dollars)	Total Assessed Value as Equalized by the Board of Review (Dollars)	Final Equalized Value (Dollars)
Esther M. Gleason		1 N 3/4 of NE¼ Lot 1	14	146	28	21		Un-Gra			250	+5+0 725 / 700		975 / 950	197 / 190					197 / 190		
		2 N W ¼ of N E ¼																				
		3 S W ¼ of N E ¼																				
Jean E. Boller		4 S E ¼ of N E ¼ Lot 2				36.25			Yes		431	262 / 250		693 / 681		231 / 227				231 / 227		
		5																				
		6 N E ¼ of N W ¼																				
		7 N W ¼ of N W ¼																				
		8 S W ¼ of N W ¼																				
		9 S E ¼ of N W ¼																				
		10																				
		11 N E ¼ of S W ¼																				
		12 N W ¼ of S W ¼																				
		13 S W ¼ of S W ¼																				
		14 S E ¼ of S W ¼																				
		15																				
Henry Pearson		16 N E ¼ of S E ¼ Lot 3				14.25			Not		170	64 / 61		234 / 231		78 / 77				78 / 77		
		17 N W ¼ of S E ¼																				
Reuben W. & Ethel B. Oldstad 3/4 & Mortrude K. & Walter J. Hayek 1/4 & Frank & Adelle M. & Lena Neal 1/4		18 S W ¼ of S E ¼ Lot 4				23.25			Not		345	249 / 237		594 / 582		198 / 194				198 / 194		
		19 S E ¼ of S E ¼																				
		20																				
						94.75					1196	1310 / 1248		2506 / 2444	197 / 190	507 / 488				704 / 678		

Sold for Taxes	Valuations by School Districts as Equalized by Department of Taxation: District No. ..... Rate ..... Mills	District No. 1 Rate 7.6 Mills	District No. ..... Rate ..... Mills	District No. ..... Rate ..... Mills	District No. ..... Rate ..... Mills	District No. ..... Rate ..... Mills	Tax Including State Homestead ..... Mills	State Tax on Non-Homestead 7.6 ..... Mills	Special Taxes	Total Taxes		Paid	When Paid	Number of Receipt	March Settlement 1953	June Settlement 1953	Penalty	November Settlement 1953	Penalty	Collections to First Monday in January 1954	Penalty	Delinquent on First Monday in January 1954	Total Delinquent Tax and Penalty	Remarks
	Dollars	Dollars	Dollars	Dollars	Dollars	Dollars	$ cts.	$ cts.	$ cts.	$ cts.			Month Day Year		$ cts.	$ cts.	$ cts.	$ cts.	$ cts.	$ cts.	$ cts.	$ cts.	$ cts.	
SOLD FOR TAXES	4 197						42 30			42 30	1												42 30 & 4 53	
											2													
											3													
	231						49 60	52		50 12	4	PAID IN FULL	DEC 1 8 1953	15398						50 12 - 400				
											5													
											6													
											7													
											8													
											9													
											10													
											11													
											12													
											13													
											14													
											15													
	78						16 74	78		16 92	16	PAID IN FULL	MAY 26 1953	6417		16 92								
											17													
	196						42 50	1 94		42 44	18	PAID IN FULL	MAR 9 1954	3674		42 44								
											19													
											20													
	487 / 607 / 704						151 14	1 14		152 28						59 86				50 12			42 30	

WATER PASS
BOOK SPRINGS
PLAT BOOK
MARKED & MAPPED

Assessment Roll and Tax List of Real Property in the Town of Walcott

	In Whose Name Assessed	To Whom Transferred	Description of Property: Subdivision	Sec. or Lot	Town or Block	Rng.	Number of Acres of Land: Acres	100ths	No. School District	Indian Homestead Tax or No	Indian Agricultural Tax or No	True and Full Valuations: Land Exclusive of Structures and Improvements (Dollars)	Buildings and Other Structures (Dollars)	Machinery Permanently Attached to Real Estate (Dollars)	Total True and Full Value (Dollars)	Assessed Valuations: Rural: Homestead Up to $4,000 20% (Dollars)	Rural: Over $4,000 and Non-Homestead 33⅓% (Dollars)	All Other: Homestead Up to $4,000 25% (Dollars)	All Other: Over $4,000 and Non-Homestead 40% (Dollars)	Machinery Permanently Attached to Real Estate 33⅓% (Dollars)	Total Assessed Value (Dollars)	Total Assessed Value on Equalized by the Board of Review (Dollars)	Final Equalized Value (Dollars)
1			NE¼ of NE¼				15	40	28		Hom												
2			NW¼ of NE¼																				
3	John & Elizabeth Launess		SW¼ of NE¼ Lot 2				25	72			No	390	945 / 760		1335 / 1290		445 / 430				445 / 430		
4			SE¼ of NE¼																				
5	"	"	Lot 1 lying E of G.N.R. #28				4	25			No	121	212 / 200		333 / 321		111 / 107				111 / 107		
6	~~Lib Olson~~	Northcentral Area Council Young Men's Christian Association	Lot 1 lying W of G.N.R. #28				49	50			No	549			549		183				183		
7	"	"	NW¼ of NW¼				40				"	201			201		67				67		
8	"	"	SW¼ of NW¼				40				"	201			201		67				67		
9	"	"	SE¼ of NW¼				40				"	201			201		67				67		
10																							
11	Gerd H. & Lucie M. Dusch		NE¼ of SW¼				40				Yes	270	790 / 750		1060 / 1020	212 / 204	53				212 / 204		
12	" " "		NW¼ of SW¼				40				No	201			201		67				67		
13	" " "		SW¼ of SW¼				40				"	201			201		67				67		
14	" " "		SE¼ of SW¼ Lot 4				28	95			"	291	159 / 150		450 / 441		150 / 147				150 / 147		
15																							
16			NE¼ of SE¼																				
17	~~E. A. Olson~~	Northcentral Area Council Young Men's Christian Association	NW¼ of SE¼ Lot 3				24				No	312			312		104				104		
18			SW¼ of SE¼																				
19			SE¼ of SE¼																				
20																							
							397	44				2938	2106 / 2000		5044 / 4938	212 / 204	1328 / 1306				1540 / 1510		

	Sold for Taxes	Valuations by School Districts as Equalized by Department of Taxation: District No. ..... Rate ..... Mills	District No. 1 Rate 22 Mills	District No. ..... Rate ..... Mills	District No. ..... Rate ..... Mills	Tax including State Homestead ..... Mills	State Tax on Non-Homestead 7½ Mills	Special Taxes	Total Taxes	Paid: When Paid Month	Day	Year	Number of Receipt	March Settlement 1953	June Settlement 1953	Penalty	November Settlement 1953	Penalty	Collections to First Monday in January 1954	Penalty	Delinquent on First Monday in January 1954	Penalty	Total Delinquent Tax and Penalty	Remarks
		Dollars	Dollars	Dollars	Dollars	Dollars	$ cts.	$ cts.	$ cts.					$ cts.	$ cts.	$ cts.	$ cts.	$ cts.	$ cts.	$ cts.	$ cts.	$ cts.	$ cts.	
1																								
2																								
3				445		104 44	100		105 44	2nd Half Paid 1st Half Paid	OCT 15 JUL 29	1953 1953	13481 13571				522 72 522 72	2 41					
4																								
5		111				238 2	26		24 08	2nd Half Paid 1st Half Paid	OCT 15 JUL 29	1953 1953	13481 13571				120 47 120 47	1 47					
6	SOLD FOR TAXES	183				34 78	42		39 70	1st Half Paid 2nd Half Paid	MAY 14 OCT 21	1952 1953			198 5		197 5						
7	SOLD FOR TAXES	67				14 38	16		14 54	1st Half Paid 2nd Half Paid	MAY 14 OCT 21	1952 1953	5196 14135		72 7		72 7						
8	SOLD FOR TAXES	67				14 38	16		14 54	1st Half Paid 2nd Half Paid	MAY 14 OCT 21	1952 1953			72 7		72 7						
9	SOLD FOR TAXES	67				14 38	16		14 54	1st Half Paid 2nd Half Paid	MAY 14 OCT 21	1952 1953			72 7		72 7						
10																								
11		212				45 57			45 57	Balance Paid Park Fund	OCT 27 MAY 29	1953 1953			227 6		227 6						5.96 Abated
12		40 67	Abate. #5777			5 58 14 38	46		14 84	Balance Paid Park Fund	OCT 27 MAY 29	1953 1953	14506 14099		72 7		13 1						5.96 "
13		40 67	" #5727			5 58 14 38	16		14 54	Balance Paid Park Fund	OCT 27 MAY 29	1953 1953			72 7		13 1						13.20 "
14		40 150	" #5779			5 58 33 76	34		33 54	Balance Paid Park Fund	OCT 27 MAY 29	1953 1953			162 2		307						
15																								
16																								
17	SOLD FOR TAXES	104				77 38	24		22 54	1st Half Paid 2nd Half Paid	MAY OCT 21	1952 1953	5196 14135		112 8		112 8						
18																								
19																								
20																								
		212 848 1060		445 = 1324 445 = 1540		104 44 235 04 339 48	306		342 54						1065		1097						23.12

Assessment Roll and Tax List of Real Property in the Town of Wakefield

Form 5CD (57) [illegible]

	IN WHOSE NAME ASSESSED	TO WHOM TRANSFERRED	DESCRIPTION OF PROPERTY: SUBDIVISION	Sec. or Lot	Town or Block	Rng.	Number of Acres of Land: Acres	Hundredths	No. School District	Indicate Homestead Tax or No	Indicate Agricultural Tax or No	TRUE AND FULL VALUATIONS: LAND Exclusive of Structures and Improvements	BUILDINGS and Other Structures	MACHINERY Permanently Attached to Real Estate	TOTAL True and Full Value	ASSESSED VALUATIONS: RURAL: Homestead Up to $4,000 20%	Over $4,000 and Non-Homestead 33⅓%	ALL OTHER: Homestead Up to $4,000 25%	Over $4,000 and Non-Homestead 40%	MACHINERY Permanently Attached to Real Estate 33⅓%	TOTAL ASSESSED VALUE	Total Assessed Value as Equalized by the Board of Review	FINAL EQUALIZED VALUE
												Dollars	Dollars	Dollars	Dollars	Dollars	Dollars	Dollars	Dollars	Dollars	Dollars	Dollars	Dollars?
1	Alfred F. Manicke		N½ of NE¼	16	140	28	40			Yes	No	240			240		80				80		
2	State of Minnesota		NW¼ of NE¼																				
3	State of Minnesota		SW¼ of NE¼																				
4	Alfred F. Manicke		SE¼ of NE¼				40				No	240			240		80				80		
5																							
6	State of Minnesota		NE¼ of NW¼																				
7	State of Minnesota		NW¼ of NW¼																				
8	George L. Hagen		2½ of SW¼ of NW¼				20				Yes	120			120	24					24		
9	State of Minnesota		SE¼ of NW¼																				
10	Enoch & Ruth Bishop		E½ of SW¼ of NW¼				20				Yes	120			120	24					24		
11	State of Minnesota		NE¼ of SW¼																				
12	Thomas L. & Emma E. Whitman		NW¼ of SW¼				40				Yes	240	105 105		345 348	69 68					137		
13	John E. Stahl		SW¼ of SW¼				40				Yes	240			240	48					48		
14			SE¼ of SW¼																				
15																							
16	State of Minnesota		NE¼ of SE¼																				
17	State of Minnesota		NW¼ of SE¼																				
18	State of Minnesota		SW¼ of SE¼																				
19	State of Minnesota		SE¼ of SE¼																				
20																							
							200	00				1800	105 100		1905 1900	165 164	160				325 324		

	SOLD FOR TAXES	VALUATIONS BY SCHOOL DISTRICTS AS EQUALIZED BY DEPARTMENT OF TAXATION: District No. Amount / Rate Mills	District No. Amount / Rate Mills	District No. Amount / Rate Mills	District No. Amount / Rate Mills	District No. Amount / Rate Mills	Tax including State Homestead Mills	State Tax on Non-Homestead Mills	SPECIAL TAXES	TOTAL TAXES		TO WHOM PAID	WHEN PAID	Number of Receipt	March Settlement 1953	June Settlement 1953	Penalty	November Settlement 1953	Penalty	Collections to First Monday in January 1954	Penalty	Delinquent on First Monday in January 1954	Penalty	Total Delinquent Tax and Penalty	REMARKS
		Dollars	Dollars	Dollars	Dollars	Dollars	$ cts.	$ cts.	$ cts.	$ cts.			Month Day Year		$ cts.	$ cts.	$ cts.	$ cts.	$ cts.	$ cts.	$ cts.	$ cts.	$ cts.		
1			80				17 18	18		17 36	1	PAID IN FULL	MAY 29 1953	12101		17 36									
2											2														
3											3														
4			80				17 18	18		17 36	4	PAID IN FULL	MAY 29 1953	12101		17 36									
5											5														
6											6														
7											7														
8			24				5 16			5 16	8	2nd Half Paid 1st Half Paid	OCT 31 1953 MAY 29 1953	15279 6681		2 58		2 58							
9											9														
10			24				5 16			5 16	10	PAID IN FULL	MAY 29 1953	12120		5 16									
11											11														
12	SOLD FOR TAXES		69				14 82			14 82	12	2nd Half Paid	OCT 31 1953	15273										14 82	
13			48				10 30			10 30	13	1st Half Paid	MAY 29 1953	12120		5 15		5 15							
14											14														
15											15														
16											16														
17											17														
18											18														
19											19														
20											20														
			165 164 329				69 80	36		70 16						47 61		7 73						14 82	

Assessment Roll and Tax List of Real Property in the Town of Walker

Form ESCD(13) 10-1-50-10000 (Minnesota)

Line	In Whose Name Assessed	To Whom Transferred	Description of Property: Subdivision	Sec. or Lot	Town or Block	Rge.	Number of Acres of Land: Acres	Hdths	No School District	Sale Made Subject to Tax or No	Indication Agricultural Tax or No	True and Full Valuations: Land Exclusive of Structures and Improvements (Dollars)	Buildings and Other Structures (Dollars)	Machinery Permanently Attached to Real Estate (Dollars)	Total True and Full Value (Dollars)	Assessed Valuations: Rural: Homestead Up to $4,000 20% (Dollars)	Rural: Over $4,000 and Non-Homestead 33⅓% (Dollars)	All Other: Homestead Up to $4,000 25% (Dollars)	All Other: Over $4,000 and Non-Homestead 40% (Dollars)	Machinery Permanently Attached to Real Estate 33⅓% (Dollars)	Total Assessed Value (Dollars)	Total Assessed Value as Equalized by the Board of Review (Dollars)	Final Equalized Value (Dollars)
	State of Minnesota		NE¼ of NE¼				17	40	28		No												
2	Harry J. Pherson		NW¼ of NE¼ Lot 1				27	50			Yes	325	135 / 1399		1795 / 1724	212 / 205	245 / 233				457 / 438		
3	Christine C. Miller ~~[illegible]~~		SW¼ of NE¼ N½ of Lot 2 buildings				14				No	210	126 / 120		336 / 330		112 / 110				112 / 110		
4	Geo. C. & Anna C. Hagen		SE¼ of NE¼				40				Yes	360	585 / 480		945 / 840	173 / 168					173 / 168		
5	Al Sturm		N 215' of S 400' of Lot 2				4				No	120	252 / 240		372 / 360		124 / 120				124 / 120		
6	Alex B. Ralph		NE¼ of NW¼ 66' on side of Lot 2				1				PARTLY	30			30		10				10		
7	Brunton Bros. Inc.		NW¼ of NW¼ S 185' of Lot 2				9				"	135	852 / 810		987 / 945		329 / 315				329 / 315		
8	Al Sturm		SW¼ of NW¼ N 60' of S 460' of Lot 2				1				No	30			30		10				10		
9			SE¼ of NW¼																				
10	Martha A. Rose		About 1 ac. of N½ of Lot 2				1				No	30	222 / 210		252 / 240		84 / 80				84 / 80		
11			NE¼ of SW¼																				
12			NW¼ of SW¼																				
13			SW¼ of SW¼																				
14	Leiton J. Brooks		150' N & S from new road of S½ of Lot 4				50				No	30	156 / 150		186 / 180		62 / 60				62 / 60		
15	Emily L. Hagen & Mary N. Ellison		W½ of Lot 4 lying 150' N & S from new road & the 2 acre tract				155	0			Yes	240	570 / 540		810 / 780	162 / 156					162 / 156		
16	Geo. C. & Anna C. Hagen		NE¼ of SE¼				40				Yes	280			280	56					56		
17	Brunton Bros. Inc.		NW¼ of SE¼ Lot 3				49	50			No	750	840 / 810		450 / 1916		250 / 639				250 / 639		
18	Louise A. Hart		SW¼ of SE¼ N½ of Lot 4				16				Yes	241	1598 / 1539		1839	236 / 228	245 / 232				481 / 461		
19	Otto & Margaret Annie L. Eckdahl		SE¼ of SE¼ Lot 5				18	75			No	285			285		95				95		
20	Robert Nitzpeand & Hagen		2 ac. of S½ of Lot 4				2				Yes	40	790 / 760		830 / 800	166 / 160					166 / 160		
							234	05				32	05	6198	9723 / 9403	1005 / 971	1566 / 1516				3571 / 3456		

Line	Sold for Taxes	Valuations by School Districts as Equalized by Department of Taxation: District No. ..... Rate ..... Mills (Dollars)	District No. ..... Rate ..... Mills (Dollars)	District No. ..... Rate ..... Mills (Dollars)	District No. ..... Rate ..... Mills (Dollars)	District No. ..... Rate ..... Mills (Dollars)	Tax Including State Homestead ..... Mills ($ cts.)	State Tax on Non-Homestead ..... Mills ($ cts.)	Special Taxes ($ cts.)	Total Taxes ($ cts.)		Paid	When Paid (Month Day Year)	Number of Receipt	March Settlement 1953 ($ cts.)	June Settlement 1953 ($ cts.)	Penalty ($ cts.)	November Settlement 1953 ($ cts.)	Penalty ($ cts.)	Collections to First Monday in January 1954 ($ cts.)	Penalty ($ cts.)	Delinquent on First Monday in January 1954 ($ cts.)	Total Delinquent Tax and Penalty ($ cts.)	Remarks
1											1													
2				#21 2 / 245			12724	56		10780	2	2nd Half Paid / 1st Half Paid	SEP 18 1953 / MAY 29 1953	13165 / 12165		5390		5390						
3		112					2404	26		2430	3	PAID IN FULL	MAY 29 1953	7484		2430								
4		#173					3714			3714	4	2nd Half Paid / 1st Half Paid / PAID IN FULL	OCT 31 1953 / MAY 29 1953 / MAY 28 1953	14274 / 6681 / 7023		1857 / 2690		1857						
5		124					2640	28		2640	5													
6		10					214	02		216	6	PAID IN FULL	MAY 29 1953	12085		216								
7		329					7062	74		7136	7	PAID IN FULL / PAID IN FULL	MAR 24 1953 / MAY 28 1953	3672 / 7023		7136 / 216								
8		10					214	02		216	8													
9											9													
10		84					1804	18		1822	10	PAID IN FULL	MAY 29 1953	12117		1822								
11											11													
12											12													
13											13													
14		62					1332	14		1346	14	PAID IN FULL / 2nd Half Paid / 1st Half Paid	MAR 24 1953 / OCT 29 1953 / MAY 29 1953	12104 / 15322 / 15106		1346		1739				601		
15	SOLD FOR TAXES	#162					3478			3478	15													
16		#56					1202			1202	16	2nd Half Paid / 1st Half Paid	OCT 31 1953 / MAY 29 1953	14327 / 6681		601								
17		250					5368	56		5424	17	PAID IN FULL / Balance Paid / 2nd Half Paid / 1st Half Paid	MAR 24 1953 / OCT 31 1953 / MAY 29 1953	3672 / 15170 / 15103		5424		5000						
18		#236 / 245					10326	56		10382	18	2nd Half Paid / 1st Half Paid	OCT 31 1953 / MAY 29 1953	14811 / 15103		5382		1031						
19		95					2040	22		2062	19	2nd Half Paid / 1st Half Paid	OCT 31 1953 / MAY 29 1953	15167 / 15112		1031		1782						
20		#166 / #793 / 1321 / 2114		#212 = 1005 / 245 = 1566 / 457 = 2571			3564 / 10724 / 45384 / 56108	354		56462	20					39662		17460						

MATCHED PASS

CHECKED

TOTAL

ALPHA'D

ALPHA'D AGAIN

Assessment Roll and Tax List of Real Property in the Town of Wakefield

Cass County, Minnesota, for Taxes for the Year 1952.

Form ECD (52) [illegible]

	IN WHOSE NAME ASSESSED	TO WHOM TRANSFERRED	DESCRIPTION OF PROPERTY: SUBDIVISION	Sec. or Lot	Town or Block	Rge.	Number of Acres of Land: Acres	100ths	No. School District	Indicate Homestead Tax as Yes or No	Indicate Agricultural Tax as Yes or No	TRUE AND FULL VALUATIONS: LAND Estimates of Structures and Improvements (Dollars)	BUILDINGS and Other Structures (Dollars)	MACHINERY (Permanently Attached to Real Estate) (Dollars)	TOTAL True and Full Value (Dollars)	ASSESSED VALUATIONS: RURAL: Homestead Up to $4,000 20% (Dollars)	RURAL: Over $4,000 and Non-Homestead 33⅓% (Dollars)	ALL OTHER: Homestead Up to $4,000 25% (Dollars)	ALL OTHER: Over $4,000 and Non-Homestead 40% (Dollars)	MACHINERY Permanently Attached to Real Estate 33⅓% (Dollars)	TOTAL ASSESSED VALUE (Dollars)	Total Assessed Value as Equalized by the Board of Review (Dollars)	FINAL EQUALIZED VALUE (Dollars)
1			NE¼ of NE¼	8	140	28			Wak														
2			NW¼ of NE¼																				
3			SW¼ of NE¼																				
4			SE¼ of NE¼																				
5																							
6			NE¼ of NW¼																				
7			NW¼ of NW¼																				
8			SW¼ of NW¼																				
9			SE¼ of NW¼																				
10																							
11			NE¼ of SW¼																				
12			NW¼ of SW¼																				
13	Hamilton Land Co.		SW¼ of SW¼ Lots 3				12			No		180			180		60				60		
14	Della F. Wellner		SE¼ of SW¼ Lot 2				17	25		"		255			255		85				85		
15			7879 Lot 2 Block 1 D. Hobe Lot 11																				
16			NE¼ of SE¼																				
17			NW¼ of SE¼																				
18	Hamilton Land Co.		7879 Block 1 D. Hobe Lot 11				27			No		405			405		135				135		
19			SE¼ of SE¼																				
20																							
							56	25				840			840		280				280		

	SOLD FOR TAXES	VALUATIONS BY SCHOOL DISTRICTS AS EQUALIZED BY DEPARTMENT OF TAXATION: District No. ..... Rate ..... Mills (Dollars)	District No. 2 Rate 7.14 Mills (Dollars)	District No. ..... Rate ..... Mills (Dollars)	District No. ..... Rate ..... Mills (Dollars)	District No. ..... Rate ..... Mills (Dollars)	District No. ..... Rate ..... Mills (Dollars)	Tax Including State Homestead ..... Mills ($ cts.)	State Tax on Non-Homestead 7.16 Mills ($ cts.)	SPECIAL TAXES ($ cts.)	TOTAL TAXES ($ cts.)		PAID	WHEN PAID Month Day Year	Number of Receipt	March Settlement 1953 ($ cts.)	June Settlement 1953 ($ cts.)	Penalty ($ cts.)	November Settlement 1953 ($ cts.)	Penalty ($ cts.)	Collections to First Monday in January 1954 ($ cts.)	Penalty ($ cts.)	Delinquent on First Monday in January 1954 ($ cts.)	Total Delinquent Tax and Penalty ($ cts.)	REMARKS
1												1													
2												2													
3												3													
4												4													
5												5													
6												6													
7												7													
8												8													
9												9													
10												10													
11												11													
12												12													
13		60						1188	14		1302	13	PAID IN FULL JUL 28 1953		1341			1302 62							
14		85						1844	20		1944	14	PAID IN FULL JUL 28 1953					1944							
15												15													
16												16													
17												17													
18		135						2898	30		2925	18	PAID IN FULL OCT 23 1953		3956			2928 103							
19												19													
20												20													
		280						6010	64		6074							6074							

Assessment Roll and Tax List of Real Property in the Town of Clabeda

Form 5CD (52) [illegible]

	In Whose Name Assessed	To Whom Transferred	Description of Property: Subdivision	Sec. or Sr. Lot	Town or Block	Range	Number of Acres of Land (Acres / 100ths)	Sec. 6 Scool District	Indicate Homestead Tax or No	Indicate Agricultural Tax or No	True and Full Valuations: Land Exclusive of Structures and Improvements	Buildings and Other Structures (+5%)	Machinery (Permanently Attached to Real Estate)	Total True and Full Value	Assessed Valuations: Rural: Homestead Up to $4,000 20%	Rural: Over $4,000 and Non-Homestead 33⅓%	All Other: Homestead Up to $4,000 25%	All Other: Over $4,000 and Non-Homestead 40%	Machinery Permanently Attached to Real Estate 33⅓%	Total Assessed Value as Equalized by the Board of Review	Final Equalized Value
											Dollars	Dollars	Dollars	Dollars	Dollars	Dollars	Dollars	Dollars	Dollars	Dollars	Dollars
1	Albert Hughes		N½ of N½ Lot 2	19	140	25	33.25	Yes	No		396			396		132				132	
2	State of Minnesota		NW¼ of NE¼																		
3	State of Minnesota		SW¼ of NE¼																		
4	William A. Lickly		SE¼ of NE¼ Lot 1				27		No		324			324		108				108	
5																					
6	Naville Land Co.		NE¼ of NW¼				40		No		270			270		90				90	
7	" " "		NW¼ of NW¼ Lot 3				32.12		"		384			384		128				128	
8	" " "		SW¼ of NW¼ Lot 4				32.04		"		384			384		128				128	
9	M. L. Johnson		SE¼ of NW¼				40		"		270			270		90				90	
10																					
11	M. L. Johnson		NE¼ of SW¼				40		No		270			270		90				90	
12	State of Minnesota		NW¼ of SW¼ Lot 5				31.96														
13	Erick & Karin Stokeson		SW¼ of SW¼ Lot 6				31.88		"		330	315		645	129					129	
14	Adolph & Alma Nelson		SE¼ of SW¼ 8				40				280	300		630	126					126	
15	Peter & Olga Lundbunnen		73 acs. of Lot 7								280			280	56					~~Deed Recorded Smith's Forgot~~	
16	H. A. Clark		NW¼ of SE¼ Less part N of Cr. Hy				16		No		87			87		29				29	
17	" "		NW¼ of SE¼				40		"		240	156		396		132				132	
18	Adolph & Alma Nelson		SW¼ of SE¼ Lot 7 less 73 acs				36		Yes		640	128 / 270	Estimate	910	128	94				222	
19	H. A. Clark		SE¼ of SE¼ Lot 8				32.50		Yes		480	105 / 313	Estimate	880	117	105				222	
20	Wm. A. Lickly		Other part of 7 & 8 less 7 acs. Lying N. of Cr. Hy				24		No		129	105		234		78				78	
												122		122		77				77	
							476.75				4584	1383 / 1322		5967 / 5706	431 / 426	1204 / 1192				1635 / 1618	

	Sold for Taxes	Validations by School Districts as Equalized by Department of Taxation: District No. / Rate ... Mills	Dollars	District No. / Rate ... Mills	Dollars	District No. / Rate ... Mills	Dollars	District No. / Rate ... Mills	Dollars	Tax Including State Homestead ... Mills $ cts.	State Tax on Non-Homestead ... Mills $ cts.	Special Taxes $ cts.	Total Taxes $ cts.		Paid	When Paid: Month	Day	Year	Number of Receipt	March Settlement 1953 $ cts.	June Settlement 1953 $ cts.	Penalty $ cts.	November Settlement 1953 $ cts.	Penalty $ cts.	Collections in First Monday in January 1954 $ cts.	Penalty $ cts.	Delinquent on First Monday in January 1954 $ cts.	Total Delinquent Tax and Penalty $ cts.	Remarks
1		1.21 Mills	132							2884	30		2864	1	PAID IN FULL	MAY	29	1953	12108		2864									
2														2																
3														3																
4			108							2318	24		2342	4	PAID IN FULL	MAY	29	1953	12110		2342									
5														5																
6			90							1932	20		1952	6														1952	2147	
7			128							2748	28		2776	7														2776	3054	
8			128							2748	28		2776	8														2776	3054	
9	Sold for Taxes		90							1932	20		1952	9														1952		
10														10																
11	Sold for Taxes		90							1932	20		1952	11														1952		
12														12																
13			#129							2770			2770	13	Balance Paid Park Fund	JUL	23	1953	12786				1563						
																MAY	29	1953	12109		1202		601						
															2nd Half Paid	JUN	9	1953	7804										
14			#56							1202			1202	14	1st Half Paid	MAY	29	1953	7602		601								
15														15																
16			29							672	06		628	16	PAID IN FULL	MAY	29	1953	12111		628								
17			132							2834	36		2864	17	PAID IN FULL	AUG	6	1953	12549				2564						
															2nd Half Paid	JUN	9	1953	7804				2038						
18				#179 / 94						5234	22		5256	18	1st Half Paid	MAY	29	1953	7602		2628								
19				#117 / 102						5210	24		5234	19	PAID IN FULL	MAY	29	1953	12112		5234								
20			78							1674	18		1692	20	PAID IN FULL	MAY	29	1953	12110		1692								
		#185		#246 = 431						10444											17181		7661				11408		
		1005		194 = 1204						25546	272		36260																
		1190		4453 1635						35990																				

Assessment Roll and Tax List of Real Property in the Town of Wahedo

Form 3CD (32) [illegible]

In Whose Name Assessed	To Whom Transferred	Description of Property: Subdivision	Sec. or Lot	Town or Block	Reg.	Number of Acres of Land (Acres)	(Mills)	Adj. School District	Indicate Non-Resident Taxes by No	Indicate Agricultural Taxes by No	True and Full Valuations: Land Exclusive of Structures and Improvements	Buildings and Other Structures	Machinery Permanently Attached to Real Estate	Total True and Full Value	Assessed Valuations: Rural: Homestead Up to $4,000 20%	Rural: Over $4,000 and Non-Homestead 33⅓%	All Other: Homestead Up to $4,000 25%	All Other: Over $4,000 and Non-Homestead 40%	Machinery Permanently Attached to Real Estate 33⅓%	Total Assessed Value	Final Equalized Value: Total Assessed Equalized by the Board of Review	Final Equalized Value
						Acres	Mills				Dollars	Dollars	Dollars	Dollars	Dollars	Dollars	Dollars	Dollars	Dollars	Dollars	Dollars	Dollars
T. R. Etheridge		1 N½ of NE¼ Lot 1				34.40	28				456			456		152				152		
		2 {S 50' of N 300' of W 1/2 of W 1/2 7.150; 3 S 300' of W 1/4 of W 1/4 7.84 ½}				2.30					4.0	1000 / 990		1040 / 990	208 / 198					208 / 198		
Winfield & Fayne A. Scott		{4 N½ of N½ of NW¼ less 300' x 300' & less ½ acre; 5 S½ of N½ of NW¼ of NW¼ less 300' x 300' & less ½ acre}				65.75					660	1888 / 300 Cabin		2885 / 1960	342 / 332	105 / 100				447 / 432		9620
State of Minnesota		1 SE¼ of NE¼										840										
Mae & James T. Scotts		488 1. between Hy 84 & Alpena; 5 Rule of Rule 2									60	1252 / 1252 Cabin		1152 / 1152	180 / 172	84 / 80				264 / 252		
James T. & Mae Scotts		6 N½ of NW¼ Lot 3 less W 300'				16					270	252 / 240		522 / 510		174 / 170				174 / 170		
Frank & Marie Hoffman		7 NW¼ of NW¼ 2 A. 300' of the E 5 A. W 300' of the N½ of N½ of NW¼ of NW¼									180	190 / 170		370 / 350	74 / 70					74 / 70		
L. E. & James E. Felton		8 SW¼ of NW¼ 4 A. 5 less W 300'				16.40					240	2365 / 1800 Cabin		2605 / 2040	206 / 198	525 / 500				731 / 698		
Ralph H. & Florence Myers		9 S½ of NW¼ 4 A. less 1 A. S. of NW				18					270	210 / 201		480 / 471		160 / 157				160 / 157		
Leon L. Forsythe		10 9.25 acres of Lot 4				9.25					135	252 / 240		387 / 375		129 / 125				129 / 125		
Walter E. & Dorothy I. Thompson		11 NE¼ of SW¼				40					240			240		80				80		
L. E. & James E. Felton		12 NW¼ of SW¼ N of Hy. less W 300'				120						120		120		40				40		
J. L. McLaury		13 SW¼ of SW¼ Lot 6				37.50					468	156 / 150		624 / 618		208 / 206				208 / 206		
State of Minnesota		1 SE¼ of SW¼ Lot 7																				
J. L. McLaury		15 N. W. ¼ of S. W. ¼ of S. of Hy.				28					180			180		65				65		
State of Minnesota		16 NE¼ of SE¼																				
State of Minnesota		17 NW¼ of SE¼																				
State of Minnesota		18 SW¼ of SE¼																				
State of Minnesota		19 SE¼ of SE¼ Lot 8																				
Kenneth L. & Phyllis H. A. Rice (continued on next page)		{20 S. 5 acres of Lot 4 & 4 acres of N. 330' of the E. 5 acres of S. ½ of the N. ½ of lying N. of Hy. 84}				9.70					135	1050 / 1000 Cabin		1185 / 1135	237 / 227	250 / 250				487 / 477		
						292.65					3469	8918 / 8301		12387 / 11770	1199	1984 / 1984				3183 / 3124		

Solid for Taxes	Valuations by School Districts as Equalized by Department of Taxation: District No. 2174 Rate 24 Mills	District No. 2174 Rate 24 Mills	District No. 2174 Rate 24 Mills	District No. Rate Mills	District No. Rate Mills	Tax Including State Homestead $ cts.	State Tax on Non-Homestead $ cts.	Special Taxes $ cts.	Total Taxes $ cts.		Paid	When Paid: Month	Day	Year	Number of Receipt	March Settlement 1953 $ cts.	June Settlement 1953 $ cts.	Penalty $ cts.	November Settlement 1953 $ cts.	Penalty $ cts.	Collections to First Monday in January 1954 $ cts.	Penalty $ cts.	Delinquent on First Monday in January 1954 $ cts.	Total Delinquent Tax and Penalty $ cts.	Remarks
	Dollars	Dollars	Dollars	Dollars	Dollars																				
1	152					364	34		398	1	PAID IN FULL	May	27	1953	6980		398								
2	H 208					446			446	2	2nd Half Paid / 1st Half Paid	Oct 23 / May 29		1953 / 1953	4157 / 1813		223		223						
Sold for Taxes	H 342 / 105					596	24		962	3													962		962
4			H 180							4	2nd Half Paid	Oct	19	1953											
5			84			696	18		714	5	1st Half Paid	May 29		1953	3835		357		357						
6	174					396	40		376	6	2nd Half Paid / 1st Half Paid	Oct 19 / May 29		1953 / 1953	2116		188		188						
7	H 74					588			588	7	PAID IN FULL	May 29		1953	2118		29								
8			H 206 / 525			1756	118		1727	8	2nd Half Paid / 1st Half Paid	Aug 5 / May 29		1953 / 1953	3578 / 2114		863		863						
9	160					384	36		370	9	PAID IN FULL	May 29		1953	2120		370								
10	179					270	30		280	10	PAID IN FULL	May 29		1953	2117		280								
11	80					178	18		176	11	PAID IN FULL / 2nd Half Paid	May 29 / Aug 5		1953 / 1953	2115 / 3578		176								
12	40					858	10		868	12	1st Half Paid	May 29		1953	2114		43		43						
13	208					446	18		454	13	2nd Half Paid / 1st Half Paid	Oct 31		1953	1588 / 2124		227		227						
14										14															
15	65					136	14		141	15	2nd Half Paid / 1st Half Paid	Oct 31		1953			70		70						
16										16															
17										17															
18										18															
19										19															
20	H 237 / 262					1071	60		1077	20	2nd Half Paid / 1st Half Paid	Sept 3 / May 29		1953 / 1953	2883 / 2113		538		538						
	H 861 / 1375	H 386 = 1947				2336 / 4804	450		7186								3593		2464						
	2236	995 = 3731				7356																			

Warrants Pass

Warrants Issued

Warrants Cancelled

Assessment Roll and Tax List of Real Property in the Town of Wakeda

Form SCD (32) WILLIS-GUTE COMPANY, MINNEAPOLIS

In Whose Name Assessed	To Whom Transferred		Description of Property: Subdivision	Sec. or Lot	Town or Block	Rng.	Number of Acres of Land: Acres	Mills	No. School District	Indicates Homestead Tax or No	Indicates Agricultural Tax or No	True and Full Valuations: Land Exclusive of Structures and Improvements	Buildings and Other Structures	Machinery Permanently Attached to Real Estate	Total True and Full Value	Assessed Valuations: Rural: Homestead Up to $4,000 20%	Rural: Over $4,000 and Non-Homestead 33⅓%	All Other: Homestead Up to $4,000 25%	All Other: Over $4,000 and Non-Homestead 40%	Machinery Permanently Attached to Real Estate 33⅓%	Total Assessed Value	Total Assessed Value as Equalized by the Board of Review	Final Equalized Value
							Acres	Mills				Dollars	Dollars	Dollars	Dollars	Dollars	Dollars	Dollars	Dollars	Dollars	Dollars	Dollars	Dollars
Mr. J. + Gayne Scott		1	~~N E ¼ of N E ¼~~ N 300' of Lot 3	20	140	28			Wolfe			60			60	12					12		
		2	N W ¼ of N E ¼																				
		3	S W ¼ of N E ¼																				
		4	N E ¼ of N E ¼																				
		5																					
		6	N E ¼ of N W ¼																				
		7	N W ¼ of N W ¼																				
		8	S W ¼ of N W ¼																				
		9	S E ¼ of N W ¼																				
		10																					
		11	N E ¼ of S W ¼																				
		12	N W ¼ of S W ¼																				
		13	S W ¼ of S W ¼																				
		14	S E ¼ of S W ¼																				
		15																					
		16	N E ¼ of S E ¼																				
		17	N W ¼ of S E ¼																				
		18	S W ¼ of S E ¼																				
		19	S E ¼ of S E ¼																				
		20																					
												60			60	12					12		

Cass County, Minnesota, for Taxes for the Year 1952.

	Sold for Taxes	Valuations by School Districts as Equalized by Department of Taxation: District No. ___ Rate ___ Mills	District No. ___ Rate ___ Mills	District No. ___ Rate ___ Mills	District No. ___ Rate ___ Mills	District No. ___ Rate ___ Mills	Tax including State Homestead ___ Mills	State Tax on Non-Homestead ___ Mills	Special Taxes	Total Taxes		Paid	When Paid: Month Day Year	Number of Receipt	March Settlement 1953	June Settlement 1953	Penalty	November Settlement 1953	Penalty	Collections to First Monday in January 1954	Penalty	Delinquent on First Monday in January 1954	Penalty	Total Delinquent Tax and Penalty	Remarks
		Dollars	Dollars	Dollars	Dollars	Dollars	$ cts.	$ cts.	$ cts.	$ cts.					$ cts.	$ cts.	$ cts.	$ cts.	$ cts.	$ cts.	$ cts.	$ cts.	$ cts.	$ cts.	
1		H 12					258			258	1	PAID IN FULL	MAY 22 1953	12162		258									
2											2														
3											3														
4											4														
5											5														
6											6														
7											7														
8											8														
9											9														
10											10														
11											11														
12											12														
13											13														
14											14														
15											15														
16											16														
17											17														
18											18														
19											19														
20											20														
		H 12					258			258						258									

WADO PASS
WADO'S SPRINGS
TOWN OF WAKEDA
WADO'S ADDITION

Assessment Roll and Tax List of Real Property in the Town of Wakefield

Cass County, Minnesota, for Taxes for the Year 1952.

Form 3CD (52) 50,000 copies printed

	In Whose Name Assessed	To Whom Transferred	Description of Property: Subdivision	Sec. or Lot	Town or Block	Rng.	Number of Acres of Land: Acres	Hds.	No. School District	Indicate Homestead by H	Indicate Agricultural by A or F	True and Full Valuations: Land Exclusive of Structures and Improvements (Dollars)	Buildings and Other Structures (Dollars)	Machinery Permanently Attached to Real Estate (Dollars)	Total True and Full Value (Dollars)	Assessed Valuations: Rural: Homestead Up to $4,000 20%	Rural: Over $4,000 and Non-Homestead 33⅓%	All Other: Homestead Up to $4,000 25%	All Other: Over $4,000 and Non-Homestead 40%	Machinery Permanently Attached to Real Estate 33⅓%	Total Assessed Value	Total Assessed Value as Equalized by the Board of Review (Dollars)	Final Equalized Value (Dollars)
	State of Minnesota		NE¼ of NE¼	21	146	28			Non														
	State of Minnesota		NW¼ of NE¼										315										
2	Edward & Olga M Eppley		SW¼ of NE¼ Lot 2				28.25		Non	Yes		335	973		1184	120	178				308		7268
													970		1145	127	170				297		7995
3	Line Tree Mfg Co		SW¼ of NW¼ Lot 1				39.70		Non			480			480		160				160		3470
																							3817
4	Oscar T. & Cornelia C. Hagberg		E 150' of Lot 3									(Tax included in lines 9 below)											
5	State of Minnesota		NE¼ of NW¼																				
6	State of Minnesota		SE¼ of NW¼																				
7	James S. & Mae Winfield & Tayne Scott		SW¼ of NW¼ Lot 4				39.80		Non			318			318		106				106		
8	Winfield & Scott		SE¼ of NW¼ Lot 3 less N 300' & less E 150'				7.50		"			312			312		104			(Included in Tax for line 5 above)	104		
9	Mabel L. & Frank J. Hunt		N 300' of Lot 3				7.50		"			90	378		468		156				156		
10													360		450		150				150		
11			NE¼ of SW¼																				
12	Emil Hoeger		NW¼ of SW¼ Lot 5				27		Non			324			324		108				108		
13	" "		SW¼ of SW¼ Lot 6				35.10		"			420			420		140				140		
14			SE¼ of SW¼																				
15	State of Minnesota		Lot 9																				
16	Nels & Marie B. Christian		NE¼ of SE¼ W½ of Lot 8				26.15		Non			310	630		940	188					188		
													600		910	182					182		
17	Julian C. Kramer		NW¼ of SE¼ W½ of Lot 8				26.15		Non			312			312		104				104		
18	J. P. Jensen		SW¼ of SE¼ Lot 7 less S 100'				41.75		Non			504			504		168				168		
19	State of Minnesota		SE¼ of SE¼																				
20	R. E. Holman		S 100' of Lot 7						Non			60			60		20				20		
							246.90					3465	1857		5322	318	1244				1562		
													1773		5235	309	1230				1539		

Valuations by School Districts as Equalized by Department of Taxation

	Sold for Taxes	District No. ..... Rate ..... Mills: Dollars	District No. ..... Rate ..... Mills: Dollars	District No. ..... Rate ..... Mills: Dollars	District No. ..... Rate ..... Mills: Dollars	District No. ..... Rate ..... Mills: Dollars	District No. ..... Rate ..... Mills: Dollars	Tax including State Homestead $ cts.	State Tax on Non-Homestead 7% ..... Mills $ cts.	Special Taxes $ cts.	Total Taxes $ cts.	Paid	When Paid: Month Day Year	Number of Receipt	March Settlement 1953 $ cts.	June Settlement 1953 $ cts.	Penalty $ cts.	November Settlement 1953 $ cts.	Penalty $ cts.	Collections to First Monday in January 1954 $ cts.	Penalty $ cts.	Delinquent on First Monday in January 1954 $ cts.	Total Delinquent Tax and Penalty $ cts.	Remarks
1																								
2																								
3	Sold for Taxes			#130				72.28	40		72.68													
				178																				
4		160						34.34	36		34.70													
5																								
6												2nd Half Paid	OCT 23 1953	14160										
7												1st Half Paid	MAY 29 1953	12125		1150		11.50						
8		106						22.26	24		23.00													
9		104						22.32	24		22.56	PAID IN FULL	APR 1953	5032		22.56								
10	Sold for Taxes	156						33.50	36		33.86												33.86	33.25
11																								
12		108						23.18	24		23.42	PAID IN FULL	MAY 9 1953	5044		53.40								
13		140						30.06	32		30.38	PAID IN FULL	MAY 9 1953											
14																								
15																								
16		#188						40.36			40.36	PAID IN FULL	MAY 22 1953	6313		40.36								
17		104						22.32	24		22.56	PAID IN FULL	JUL 21 1953	10789				22.56	.34					
18		168						36.06	38		36.44	PAID IN FULL	MAY 29 1953	12121		36.44								
19																								
20		20						4.30	.04		4.34	PAID IN FULL	MAY 29 1953	11821		4.34								
		#188		#130 = 318				72.28								169.00		34.06				61.24		
		1066		178 = 1244				264.20	282		346.30													
		1254		308 = 1562				341.48																

Assessment Roll and Tax List of Real Property in the Town of Wakefield, Cass County, Minnesota, for Taxes for the Year 1952.

Form SCD (52) [illegible]

	In whose name assessed	To whom transferred	Description of property: Subdivision	Sec. or Lot	Town or Block	Rng.	Number of Acres of Land (Acres / 100ths)	Indicate Homestead Yes or No	Indicate Agricultural Yes or No	No. School District	True and Full Valuations (45%): Land Exclusive of Structures and Improvements	Buildings and Other Structures	Machinery Permanently Attached to Real Estate	Total True and Full Value	Assessed Valuations: Rural: Homestead Up to $4,000 20%	Rural: Over $4,000 and Non-Homestead 33⅓%	All Other: Homestead Up to $4,000 25%	All Other: Over $4,000 and Non-Homestead 40%	Machinery Permanently Attached to Real Estate 33⅓%	Total Assessed Value	Total Assessed Value as Equalized by the Board of Review	Final Equalized Value
							Acres				Dollars	Dollars	Dollars	Dollars	Dollars	Dollars	Dollars	Dollars	Dollars	Dollars	Dollars	Dollars
1	Frank E. & Helen B. Gargon		NE¼ of NW¼ Lot 7	22	146	28	3.75	No	No		360	126 / 120		486 / 480		162 / 160				162 / 160		
2			NW¼ of NE¼																			
3	Edward L. & Mary E. Morey		W 560' of the S 150' of the E 560' of the NE¼ of the NE¼ of Sec 6 lying N of road. Tax [illegible]								(Tax included in line 4, below.)											
4	Louie E. & Mary L. Wuthing		E 150' of the E 560' of the NE¼ of the NE¼ of Sec 6 lying N of road. Tax [illegible]								120 / 51	735 / 700		855 / 820	171 / 164					171 / 164		
5	Herman P. & Everlith E. Fischer		150' of Lot 5 N of road				1		No		29	121 / 120		150 / 149		150 / 149				150 / 149		
6	Lyle H. & Helen Bradduck		NE¼ of NW¼ (Update Tax)				31		Yes		493	1682 / 1682 cabins		2175 / 2075	246 / 239	315 / 300				561 / 539		
7	State of Minnesota		NW¼ of NW¼																			
8	State of Minnesota		SW¼ of NW¼																			
9	Lyle H. & Helen Bradduck		SE¼ of NW¼ Lot 2				33		Yes		345			345	79					79		
10	Sigfred & Helen Anderson		Lot 6 N of Road				16.50		No		250	212 / 200		462 / 450		154 / 150				154 / 150		
11	Ray F. Mace		NE¼ of SW¼ Lot 3				39		Yes		480	210 / 207		690 / 687		230 / 227				230 / 227		
12	"		NW¼ of SW¼				40		No		270			270		90				90		
13	Wm. E. & Louise A. Lampman		SW¼ of SW¼				40		Yes		270	315		270 / 585	54					54		
14	" " "		E½ of NW¼ Lot 4 less Wakefield Village N of road				29.38		Yes		450	1260 / 1260 cabins		1710 / 1710	153 / 150	315 / 300				468 / 450		
15			75' of Lot 4				2.07		No		60	213 / 207		273 / 267		91 / 87				91 / 87		
16	C. B. Smith		NW¼ of SE¼ Lot 3 less 150'				10.50		Yes		150	525 / 525		675 / 675	135 / 130					135 / 130		
17	Lewis M. & Ruth H. Howser		Lot 5 less 150' of road				35.60		Yes		570	1575 / 1500		2145 / 2070	240 / 234	315 / 300				555 / 534		
18	Paul & Clara E. Hewes		SW¼ of SE¼				1		Yes		45	345 / 300		45	9					9		
19	Noel & Louise A. Lampman	20.80' of the W 173.5' of Lot 5 less 656' N of road less 560' W	SW¼ of SE¼				7		Yes		165	975 / 975		1140 / 1095	102 / 99	210 / 200				312 / 299		
20	Harold Lawrence & Virgil Ruth Kuper		Lots 3 & 4 of Block 4 of Wakefield Village						No			660										
	Wakefield Twp.		Lots 1 & 2																			
							333.90				4109	7932 / 7570		12041 / 11661	1189 / 1158	2032 / 1957				3221 / 3115		

Valuations by School Districts as Equalized by Department of Taxation

Sold for Taxes	District No. ..... Rate ..... Mills	District No. ..... Rate ..... Mills	District No. ..... Rate ..... Mills	District No. ..... Rate ..... Mills	Tax Including State Homestead ..... Mills	State Tax on Non-Homestead 7%	Special Taxes	Total Taxes	Paid	When Paid	Number of Receipt	March Settlement 1953	June Settlement 1953	Penalty	November Settlement 1953	Penalty	Collections to First Monday in January 1954	Penalty	Delinquent on First Monday in January, 1954	Penalty	Total Delinquent Tax and Penalty	Remarks
	Dollars	Dollars	Dollars	Dollars	$ cts.	$ cts.	$ cts.	$ cts.		Month Day Year		$ cts.	$ cts.	$ cts.	$ cts.	$ cts.	$ cts.	$ cts.	$ cts.	$ cts.	$ cts.	
1	162				34.78	36		35.14	PAID IN FULL	MAY 29 1953	12124		35.14									
2																						
3																						
4	171				36.72		99	36.72	Paid in Full / First Paid	OCT 31 1953 / MAY 18 1953	13895 / 12130 / 12857		14.88 / 6.96		1.48							working there 2d half paid. Weather, shape 1st Half Paid. Mortgage shows PAID IN FULL
5	150				32.54	34		32.54	PAID IN FULL	MAY 29 1953	12128		32.54									
6			(246 / 315)		132.38	72		132.38	2d half Paid / 1st Half Paid	SEP 1 1953 / MAY 29 1953	12867 / 12127		66.19		66.19							
7																						
8																						
9	29				16.96			16.96	2d half Paid / 1st Half Paid	SEP 1 1953 / NOV 20 1952			8.98		1.48							
10	154				33.40	34		33.40	2d half Paid / 1st Half Paid	OCT 31 1953 / MAY 29 1953	13878 / 12125		16.70		16.70							
11	230				49.38	57		49.05	PAID IN FULL	FEB 23 1953	12552	49.90										
12	90				19.32	20		19.52	PAID IN FULL	FEB 23 1953		19.52										
13	54		(153 / 315)		11.60			11.60	2nd Half Paid / 1st Half Paid	SEP 17 1953 / MAY 22 1953	13103 / 12156		5.80		5.80							
14					109.84	72		110.56	2nd Half Paid / 1st Half Paid	SEP 11 1953 / MAY 22 1953	13104 / 12126		55.28		55.28							7.94 Abated
15	91	Wtate #5773			14.59	20		14.79	Balance Paid	JUL 21 1953	10877		9.87		1.93							
16	135				28.98			28.98	PAID IN FULL	MAY 29 1953	12129		28.98									
17			(240 / 315)		130.24	72		130.96	1st Half Paid / 2nd Half Paid	MAY 29 1953 / OCT 31 1953	667 / 15876		65.48		65.48							
18	9				1.84			1.94	2nd Half Paid / 1st Half Paid	OCT 7 1953 / MAY 22 1953	13420 / 12126		97		97							
19			(102 / 210)		73.77	48		73.70	2nd Half Paid / 1st Half Paid	AUG 4 1953 / MAY 26 1953	12931 / 6397		36.85		36.85							
20																						
	448 / 877 / 1325	741 = 1189 / 155 = 263 / 1896 = 3			44496 / 28448 / 72944	460		73404				4942	38412		27256							

Assessment Roll and Tax List of Real Property in the Town of Hackel

Form ECD (52) WILLIS-DUFFY PRINTING, MINNEAPOLIS

	In whose name assessed	To whom transferred	Description of property: Subdivision	Sec. or Lot	Town or Block	Rng.	Number of Acres of Land (Acres / 100ths)	Inc. School District	Indicate Homestead Tax Yes or No	Indicate Agricultural Tax Yes or No	True and Full Valuations: Land Exclusive of Structures and Improvements (Dollars)	Buildings and Other Structures (Dollars)	Machinery Permanently Attached to Real Estate (Dollars)	Total True and Full Value (Dollars)	Assessed Valuations: Rural Homestead Up to $4,000 20% (Dollars)	Rural Over $4,000 and Non-Homestead 33⅓% (Dollars)	All Other Homestead Up to $4,000 25% (Dollars)	All Other Over $4,000 and Non-Homestead 40% (Dollars)	All Other Machinery Permanently Attached to Real Estate 33⅓% (Dollars)	Total Assessed Value (Dollars)	Total Assessed Value as Equalized by the Board of Review (Dollars)	Final Equalized Value (Dollars)
1	State of Minnesota		NE¼ of NE¼	23	140	28		240														
2	State of Minnesota		NW¼ of NW¼																			
3	State of Minnesota		SW¼ of NE¼																			
4	State of Minnesota		SE¼ of NE¼																			
5	~~Earl R. Johnson~~ Thomas J. Malone	~~Lots 1 & 2 of Block~~ Lot 3					39 ~~00~~		No		265	127 ~~00~~		492 ~~00~~	164					164 ~~00~~		
6	W. L. & Lucille H. Shaler	D. McIver	NE¼ of NW¼ Lot 1				43 75		"		528	525 ~~00~~		1053 ~~00~~	351					351 ~~00~~		
7			NW¼ of NW¼																			
8	David A. Johnson		SW¼ of NW¼ Lot 2				38 75		No		466	23 ~~00~~		489 ~~00~~	163					163 ~~00~~		
9	State of Minnesota		SE¼ of NW¼																			
10	Harvey W. Chapin et al		N½ of Lot 4 Lying N. of Co. Rd. Sec 17 20				157 7		No		137	340 ~~00~~ 325		477 ~~00~~ 462	159					159 ~~00~~		
11	State of Minnesota		NE¼ of SW¼																			
12	~~Earl R. Johnson~~		~~N½ of Lot 3~~ ~~N½ of SW¼~~				~~00~~															
13	Andrew V. & Blanche H. Parson		N½ of Lot 4 Sec 17 20 ~~SW¼ of SW¼~~ N. of Rd.				18 53		Yes		270	630 ~~00~~ 600 ~~00~~ 630 ~~00~~ 600 ~~00~~		900 ~~00~~ 1830 ~~00~~	180 174					180 ~~00~~ 174 ~~00~~		
14	Willetta & Bernice F. Maile		~~Lot 5~~ ~~Lot~~ 1.97 acres				36 85		Yes		450	549 ~~00~~		1656 ~~00~~ 1374	216 210	192 182				408 ~~00~~ 392		
15	~~Earl R. Johnson~~		~~N½ of Lot 3~~				~~00~~															
16	State of Minnesota		NE¼ of SE¼																			
17	State of Minnesota		NW¼ of SE¼																			
18	Willetta & Bernice F. Maile		SW¼ of SE¼				40		Yes		200			200	40					40		
19	State of Minnesota		SE¼ of SE¼																			
20	~~Earl R. Johnson~~ (continued on next page)		~~N½ of N½ of Lot 3~~				~~00~~ 9															
							213 65				2416	3857 2716		5673 5132	436 421	1029 1004				1465 1425		

Validations by School Districts as Equalized by Department of Taxation: District No. ..... Rate ..... Mills; District No. ..... Rate ..... Mills; District No. ..... Rate ..... Mills; District No. ..... Rate ..... Mills; District No. ..... Rate ..... Mills; District No. ..... Rate ..... Mills

	Sold for Taxes	Validations (Dollars)	Tax including State Homestead ..... Mills ($ cts.)	State Tax on Non-Homestead ..... Mills ($ cts.)	Special Taxes ($ cts.)	Total Taxes ($ cts.)	Paid	When Paid (Month Day Year)	Number of Receipt	March Settlement 1953	June Settlement 1953	Penalty	November Settlement 1953	Penalty	Collections to First Monday in January 1954	Penalty	Delinquent on First Monday in January 1954	Total Delinquent Tax and Penalty	Remarks
1																			
2																			
3																			
4																			
5		164	3620	38		3658	2nd Half Paid 1st Half Paid	OCT 31 1953 MAY 29 1953	15864 12131		1779	1779							
6		351	7536	80		7616	1st Half Paid	MAY 29 1953	12131		3808						3808	4189	
7																			
8	SOLD FOR TAXES	163	3500	36		3536	Forf. Paid	MAY 29 1953	6578		2786						750	845	
9																			
10		159	3414	36		3450	PAID IN FULL	MAY 29 1953	12130		3450								
11																			
12																			
13		#180	4224			4224	2nd Half Paid 1st Half Paid	OCT 27 1953 MAY 29 1953	14052 12132		2112	2112							
14		#216 (142)	9574	44		9618	2nd Half Paid 1st Half Paid	JUL 29 1953 MAY 29 1953	13132 12135		4809	4809							
15																			
16																			
17																			
18		#40	858			858	2nd Half Paid 1st Half Paid	JUL 29 1953 MAY 29 1953	13132 12135		429	429							
19																			
20		#40 837 877	#916 = 436 192 = 1029 548 1465	13797 18828 32626	234	32860					19173	9129					4558		

Assessment Roll and Tax List of Real Property in the Town of Wabedo

Form 3CD (52) [illegible]

State of Minnesota

	In Whose Name Assessed	To Whom Transferred	Description of Property: Subdivision	Sec. or Lot	Town or Block	Rng.	Number of Acres of Land (Acres / 100ths)	Not School District	Indicates Homestead Tax	Indicates Agricultural Tax	True and Full Valuations: Land Exclusive of Structures and Improvements	Buildings and Other Structures	Machinery Permanently Attached to Real Estate	Total True and Full Value	Assessed Valuations: Rural: Homestead Up to $4,000 20%	Rural: Over $4,000 and Non-Homestead 33⅓%	All Other: Homestead Up to $4,000 25%	All Other: Over $4,000 and Non-Homestead 40%	Machinery Permanently Attached to Real Estate 33⅓%	Total Assessed Value	Total Assessed Value as Equalized by the Board of Review	Final Equalized Value
							Acres	100ths			Dollars	Dollars	Dollars	Dollars	Dollars	Dollars	Dollars	Dollars	Dollars	Dollars	Dollars	Dollars
1	August Gordon		40 of Lot 4 lying south of N ~~[illegible]~~ County Road	23	140	28	1.0	Not	Not		180			180		60				60		
2			N W ¼ of N E ¼																			
3			S W ¼ of N W ¼																			
4			S E ¼ of N E ¼																			
5	Theodore L. Jensen & Ellen V. Hansen		Beg. at a point 24 rods W of the S E cor. of Lot 4 lying W of the County Road				.50		Not		21	209		230		80 77				80 77		
6			N E ¼ of N W ¼																			
7			N W ¼ of N W ¼																			
8			S W ¼ of N W ¼																			
9			S E ¼ of N W ¼																			
10	Albin H. & Martha A. Olson		.4 acs of Lot 5				.40		Not		15	156 150		171 165		57 55				57 55		
11			N E ¼ of S W ¼																			
12			N W ¼ of S W ¼																			
13			S W ¼ of S W ¼																			
14			S E ¼ of S W ¼																			
15	Howard & Verna Christensen		1 acre of Lot 5				1.		Not		30	315 300		345 330		115 110				115 110		
16			N E ¼ of S E ¼																			
17	Edward H. & Marjorie Morrell		.57 acs of Lot 5				.57		Yes		30	525 500		555 530	111 106					111 106		
18			S W ¼ of S E ¼																			
19			S E ¼ of S E ¼																			
20																						
							3.67				281	1205 1150		1491 1430	111 106	312 302				423 408		

	Sold for Taxes	Valuations by School Districts as Equalized by Department of Taxation: District No. ..... Rate ..... Mills	Net Tax	District No. ..... Rate ..... Mills	District No. ..... Rate ..... Mills	District No. ..... Rate ..... Mills	District No. ..... Rate ..... Mills	Tax including State Homestead ..... Mills	State Tax on Non-Homestead 2.76 ..... Mills	Special Taxes	Total Taxes	Paid	When Paid (Month Day Year)	Number of Receipt	March Settlement 1953	June Settlement 1953	Penalty	November Settlement 1953	Penalty	Collections in First Monday in January 1954	Penalty	Delinquent on First Monday in January 1954	Penalty	Total Delinquent Tax and Penalty	Remarks
		Dollars	Dollars	Dollars	Dollars	Dollars	Dollars	$ cts.	$ cts.	$ cts.	$ cts.				$ cts.	$ cts.	$ cts.	$ cts.	$ cts.	$ cts.	$ cts.	$ cts.	$ cts.	$ cts.	
1			60					17.88	14		120.21	1	Difference Paid Last Fall	JUL 30 1953 MAY 29 1953	11359 12133		12.41		61						
2												2													
3												3													
4												4													
5			80					17.18	14		173.60	5	PAID IN FULL	MAY 29 1953	12132		17.36								
6												6													
7												7													
8												8													
9												9													
10			57					17.24	14		123.66	10	PAID IN FULL	MAY 29 1953	12137		12.36								
11												11													
12												12													
13												13													
14												14													
15			115					24.68	26		244.94	15	PAID IN FULL	MAY 29 1953	12136		24.49								
16												16													
17			84 111					23.82			238.82	17	PAID IN FULL	APR 20 1953	3826		23.82								
18												18													
19												19													
20												20													
			#111 31 4.3					90.80	70		915.0						70.89		61						

Assessment Roll and Tax List of Real Property in the Town of Hackensack

Cass County, Minnesota, for Taxes for the Year 1952.

Form SCD (52) [illegible]

	IN WHOSE NAME ASSESSED.	TO WHOM TRANSFERRED		DESCRIPTION OF PROPERTY: SUBDIVISION	Sec. or Lot	Town. or Block	Rge.	Number of Acres of Land: Acres	100ths	No. School District	Individual Homestead Tax or No	Individual Agricultural Tax or No	TRUE AND FULL VALUATIONS: LAND Exclusive of Structures and Improvements	BUILDINGS and Other Structures	MACHINERY Permanently Attached to Real Estate	TOTAL True and Full Value	ASSESSED VALUATIONS: RURAL: Homestead Up to $4,000 20%	RURAL: Over $4,000 and Non-Homestead 33⅓%	ALL OTHER: Homestead Up to $4,000 25%	ALL OTHER: Over $4,000 and Non-Homestead 40%	MACHINERY Permanently Attached to Real Estate 33⅓%	TOTAL ASSESSED VALUE	Total Assessed Value as Equalized by the Board of Review	FINAL EQUALIZED VALUE
								Acres	100ths				Dollars	Dollars	Dollars	Dollars	Dollars	Dollars	Dollars	Dollars	Dollars	Dollars	Dollars	Dollars
1	State of Minnesota		1	NE¼ of NE¼ Lot 1	24	140	28			Town														
2	State of Minnesota		2	NW¼ of NE¼ Lot 2																				
3			3	SW¼ of NE¼																				
4			4	SE¼ of NE¼																				
5			5																					
6	State of Minnesota		6	NE¼ of NW¼ Lot 4																				
7	State of Minnesota		7	NW¼ of NW¼																				
8	State of Minnesota		8	SW¼ of NW¼																				
9	State of Minnesota		9	SE¼ of NW¼ Lot 3																				
10			10																					
11	State of Minnesota		11	NE¼ of SW¼																				
12	State of Minnesota		12	NW¼ of SW¼																				
13	State of Minnesota		13	SW¼ of SW¼																				
14	State of Minnesota		14	SE¼ of SW¼																				
15			15																					
16	State of Minnesota		16	NE¼ of SE¼ Lot 5																				
17	State of Minnesota		17	NW¼ of SE¼																				
18	State of Minnesota		18	SW¼ of SE¼																				
19	State of Minnesota		19	SE¼ of SE¼																				
20			20																					

	SOLD FOR TAXES	VALUATIONS BY SCHOOL DISTRICTS AS EQUALIZED BY DEPARTMENT OF TAXATION: District No. ..... Rate ..... Mills	District No. ..... Rate ..... Mills	District No. ..... Rate ..... Mills	District No. ..... Rate ..... Mills	District No. ..... Rate ..... Mills	District No. ..... Rate ..... Mills	Tax Including State Homestead ..... Mills	State Tax on Non-Homestead ..... Mills	SPECIAL TAXES	TOTAL TAXES		PAID	WHEN PAID: Month Day Year	Number of Receipt	March Settlement 1953	June Settlement 1953	Penalty	November Settlement 1953	Penalty	Collections to First Monday in January 1954	Penalty	Delinquent as First Monday in January 1954	Penalty	Total Delinquent Tax and Penalty	REMARKS
		Dollars	Dollars	Dollars	Dollars	Dollars	Dollars	$ cts.	$ cts.	$ cts.	$ cts.					$ cts.	$ cts.	$ cts.	$ cts.	$ cts.	$ cts.	$ cts.	$ cts.	$ cts.		
1													1													
2													2													
3													3													
4													4													
5													5													
6													6													
7													7													
8													8													
9													9													
10													10													
11													11													
12													12													
13													13													
14													14													
15													15													
16													16													
17													17													
18													18													
19													19													
20													20													

TAMPERED PASS
FORGED SEALS
TOP POP
MANDREL'S ADVICE

Assessment Roll and Tax List of Real Property in the Town of Wateda

Cass County, Minnesota, for Taxes for the Year 1952.

Form SCD (13) [illegible]

	In Whose Name Assessed	To Whom Transferred	Description of Property: Subdivision	Sec. or Lot	Town or Block	Rng.	Number of Acres of Land: Acres	Mills	No. School District	Indicate Homestead Yes or No	Indicate Agricultural Yes or No	True and Full Valuations: Land Exclusive of Structures and Improvements (Dollars)	Buildings and Other Structures (Dollars)	Machinery Permanently Attached to Real Estate (Dollars)	Total True and Full Value (Dollars)	Assessed Valuations: Rural: Homestead Up to $4,000 20%	Rural: Over $4,000 Non-Homestead 33⅓%	All Other: Homestead Up to $4,000 25%	All Other: Over $4,000 Non-Homestead 40%	Machinery Permanently Attached to Real Estate 33⅓%	Total Assessed Value (Dollars)	Total Assessed Value as Equalized by the Board of Review (Dollars)	Final Equalized Value (Dollars)
1	State of Minnesota		N ½ of N ½	Lot 1	25	140	22			Non													
2	State of Minnesota		NW ¼ of NE ¼																				
3	State of Minnesota		SW ¼ of NE ¼																				
4			SE ¼ of NE ¼																				
5																							
6	State of Minnesota		NE ¼ of NW ¼																				
7	State of Minnesota		NW ¼ of NW ¼																				
8	State of Minnesota		SW ¼ of NW ¼																				
9	State of Minnesota		SE ¼ of NW ¼																				
10																							
11	State of Minnesota		NE ¼ of SW ¼																				
12	Marion & Myrtle Lotts		NW ¼ of SW ¼				40			Yes		240	220		460	92					92		
13	" " "		SW ¼ of SW ¼				40			"		200	210		450	90					90		
14	August Gordon		SE ¼ of SW ¼				40			No		210			210	40					40		
15																	70				70		
16	State of Minnesota		NE ¼ of SE ¼	Lot 2																			
17	J. E. Alsop		NW ¼ of SE ¼				40			Yes		270			270	54					54		
18	" "		SW ¼ of SE ¼				40			"		240	125		365	73					73		
19			SE ¼ of SE ¼										130		360	72					72		
20																							
							200 00					1160	845		1505	259					329		
													830		1490	256	70				326		

	Sold for Taxes	Valuations by School Districts as Equalized by Department of Taxation: District No. ..... Rate ..... Mills	District No. ..... Rate ..... Mills	District No. ..... Rate ..... Mills	District No. ..... Rate ..... Mills	District No. ..... Rate ..... Mills	District No. ..... Rate ..... Mills	Tax including State Homestead ..... Mills	State Tax on Non-Homestead 76 ..... Mills	Special Taxes	Total Taxes	Paid	When Paid (Month Day Year)	Number of Receipt	March Settlement 1953	June Settlement 1953	Penalty	November Settlement 1953	Penalty	Collections to First Monday in January 1954	Penalty	Delinquent on First Monday in January 1954	Total Delinquent Tax and Penalty	Remarks
1												1												
2												2												
3												3												
4												4												
5												5												
6												6												
7												7												
8												8												
9												9												
10												10												
11												11												
12		$92						1976			1976	12	PAID IN FULL MAY 27 1953	12208		1976								
13		$40						858			858	13	PAID IN FULL MAY 27 1953	12209		858								
14		70						1502	16		1518	14	Balance Paid JUL 30 1953 / Park Fund MAY 29 1953	12354 / 12133		759		759						
15												15												
16												16												
17	SOLD FOR TAXES	$54						1160			1160	17											1160	
18	SOLD FOR TAXES	$73						1568			1568	18											1568	
19												19												
20												20												
		$259						7064	16		7080					3593		759					3728	
		70																						
		329																						

Assessment Roll and Tax List of Real Property in the Town of Wahada

Cass County, Minnesota, for Taxes for the Year 1952.

Form ECD (32) [illegible]

	In whose name assessed	To whom transferred	Description of property: Subdivision	Sec. or Lot	Town or Block	Rng.	Number of Acres of Land (Acres)	(100ths)	No. School District	Indicate Homestead Tax or No	Indicate Agricultural Tax or No	True and Full Valuations: Land Exclusive of Structures and Improvements (Dollars)	Buildings and Other Structures (+50%) (Dollars)	Machinery Permanently Attached to Real Estate (Dollars)	Total True and Full Value (Dollars)	Assessed Valuations, Rural: Homestead Up to $4,000 20% (Dollars)	Rural: Over $4,000 and Non-Homestead 33⅓% (Dollars)	All Other: Homestead Up to $4,000 25% (Dollars)	All Other: Over $4,000 and Non-Homestead 40% (Dollars)	Machinery Permanently Attached to Real Estate 33⅓% (Dollars)	Total Assessed Value (Dollars)	Total Assessed Value as Equalized by the Board of Review (Dollars)	Final Equalized Value (Dollars)
1	State of Minnesota		NE¼ of NE¼	26	140	28				Non													
2	James E. Marsh		~~NW¼ of NW¼~~ Lying N. of Co. Rd.				53			Yes		240	365 350		605 590	17 118					121 118		
3	Lee E. Grover		SW¼ of NE¼ Lying S. of Co. Rd.				27			Non		240			240		80				80		
4	State of Minnesota		SE¼ of NE¼																				
5	Chas. H. Hansen & Esther O. Hansen		Lot 1	52			20			Non		21	315		21		7				7		
6	Fred H. & Frances Fuhlmann		NE¼ of NW¼ Lot 2 less 15 ac.				28 70			Yes Non		280	375 281		805 701	119 116	27				189 182		
7			NW¼ of NW¼																				
8	Walter J. & Becker		SW¼ exc. W. 5	Lot 4			20 40			Non		300			300		100				100		
9	" "		Lot 3 plus 2 acres				32 90			"		300			300		100				100		
10	R. H. Moses		About 5 acres of Lot 3				5 –			"		75			75		25				25		
11	State of Minnesota		NE¼ of SW¼ Lot 5																				
12			~~NW¼ of SW¼~~																				
13	Lucie L. Stafford		SW¼ of SW¼ Lot 6				43 80			Non		600			600		200				200		
14			SE¼ of SW¼																				
15	~~Arthur O. Grupe Marilyn K. Grupe~~		~~S. 15 rds. of Lot 6~~							Non		51			51		17				17		
16	George H. Marsh		NE¼ of SE¼				39 70			"		240			240		80				80		
17	" "		NW¼ of SE¼				40			"		240			240		80				80		
18	State of Minnesota		SW¼ of SE¼																				
19	State of Minnesota		SE¼ of SE¼																				
20																							
							290 70					2587	890 861		3477 3448	240 224	759 736				999 960		

	Sold for Taxes	Valuations by School Districts as Equalized by Department of Taxation: District No. Name, Rate ..... Mills	Dollars	District No. Name, Rate ..... Mills	Dollars	District No. Name, Rate ..... Mills	Dollars	District No. ..... Rate ..... Mills	Dollars	Tax Including State Homestead ..... Mills ($ cts.)	State Tax on Non-Homestead ..... Mills ($ cts.)	Special Taxes ($ cts.)	Total Taxes ($ cts.)		Paid	When Paid (Month Day Year)	Number of Receipt	March Settlement 1953 ($ cts.)	June Settlement 1953 ($ cts.)	Penalty ($ cts.)	November Settlement 1953 ($ cts.)	Penalty ($ cts.)	Collections to First Monday in January 1954 ($ cts.)	Penalty ($ cts.)	Delinquent as First Monday in January 1954 ($ cts.)	Total Delinquent Tax and Penalty ($ cts.)	Remarks
1														1														
2	HOLD FOR TAXES	#121								25 98			25 98	2												25 98		
3		80								17 18	18		17 36	3	PAID IN FULL	MAR 7 1953	3002		17 36									
4														4														
5		7								1 50	02		1 52	5	PAID IN FULL	MAY 29 1953	12132		1 52									
6				#119						44 36	16		44 52	6	PAID IN FULL	MAY 29 1953	12140		44 52									
7				70										7														
8		100								21 46	22		21 68	8	PAID IN FULL	MAY 29 1953	12139		21 68									
9		100								21 46	22		21 68	9	PAID IN FULL	MAY 29 1953			21 68									
10	HOLD FOR TAXES	25								5 36	06		5 42	10												5 42		
11														11														
12														12														
13	HOLD FOR TAXES	200								42 94	46		43 40	13												43 40		
14														14														
15		17								3 64	04		3 68	15	PAID IN FULL	MAR 7 1953	3003		3 68									
16	HOLD FOR TAXES	80								17 18	18		17 36	16												17 36		Settlement pending
17	HOLD FOR TAXES	80								17 18	18		17 36	17												17 36		
18														18														
19														19														
20														20														
		#121 689 810		#119 70 189	= 240 = 759 999					44 36 17 388 21 824	4 72		21 96						11 044							10 952		

Assessment Roll and Tax List of Real Property in the Town of Wakefield, Cass County, Minnesota, for Taxes for the Year 1952.

Form 5CD (57) [illegible]

In Whose Name Assessed	To Whom Transferred	Description of Property: Subdivision	Sec. or Lot	Town or Block	Rng.	Number of Acres of Land: Acres	Mills	No School District	Indicate Homestead Tax by Sec.	Indicate Agricultural Tax by Sec.	True and Full Valuations: Land Exclusive of Structures and Improvements (Dollars)	Buildings and Other Structures (Dollars)	Machinery Permanently Attached to Real Estate (Dollars)	Total True and Full Value (Dollars)	Assessed Valuations: Rural: Homestead Up to $4,000 20% (Dollars)	Rural: Over $4,000 and Non-Homestead 33⅓% (Dollars)	All Other: Homestead Up to $4,000 25% (Dollars)	All Other: Over $4,000 and Non-Homestead 40% (Dollars)	Machinery Permanently Attached to Real Estate 33⅓% (Dollars)	Total Assessed Value (Dollars)	Total Assessed Value as Equalized by the Board of Review (Dollars)	Final Equalized Value (Dollars)
		1 NE¼ of NE¼	27	140	28			Non														
		2 NW¼ of NE¼																				
		3 SW¼ of NE¼																				
Earl Cromwell		4 SE¼ of NE¼ Lot 2				60		No			30			30		10				10		
		5																				
		6 NE¼ of NW¼																				
		7 NW¼ of NW¼																				
		8 SW¼ of NW¼																				
		9 SE¼ of NW¼																				
Mrs A. E. Bronson		10 S 270' of W 734' of Lot 7				5		Not			104	200 200		318 309		106 103				106 103		
Carlemann G + Dorothy (Austin)		11 NE¼ of SW¼ Lot 5 (Lot 3 [illegible])				5.50		Not			780			780		260		(Tax included for line 10)		260		
Norman F Rogers		12 NW¼ of SW¼ 7 lies westerly 464' of lots 6 + 7 of SE 73.84'				19		Yes			410	525 500 999 1050		1975 1899	185 180	350 333				535 513		
D. R. + T. A. McCelderick		13 SW¼ of SW¼ Lot 6				3.75		Not			270			270		90				90		
		14 SE¼ of SW¼																				
Robert E. + Doris E. Harvey		15 Westerly 464' of Lot 7				25		Yes			240	315 300		555 540	111 108					111 108		
		16 NE¼ of SE¼																				
		17 NW¼ of SE¼																				
Fred A + Joyce Schwartz		18 SW¼ of SE¼ Lot 4				27.50		Not			336			336		112				112		
D. Theodore Hill		19 SE¼ of SE¼ Lots 3						Not			30			30		10				10		
[illegible]		20 [illegible]						(Tax included line 11, above)				2099		2794	296	938				1234		
(continued on next page)						172.85					2195	1999		4194	528	918				1446		

Sold for Taxes	Valuations by School Districts as Equalized by Department of Taxation: District No. ..... Rate ..... Mills (Dollars)	District No. ..... Rate ..... Mills (Dollars)	District No. ..... Rate ..... Mills (Dollars)	District No. ..... Rate ..... Mills (Dollars)	Tax Including State Homestead ..... Mills ($ cts.)	State Tax on Non-Homestead ..... Mills ($ cts.)	Special Taxes ($ cts.)	Total Taxes ($ cts.)		Paid	When Paid: Month Day Year	Number of Receipt	March Settlement 1953 ($ cts.)	June Settlement 1953 ($ cts.)	Penalty ($ cts.)	November Settlement 1953 ($ cts.)	Penalty ($ cts.)	Collections to First Monday in January 1954 ($ cts.)	Penalty ($ cts.)	Delinquent on First Monday in January 1954 ($ cts.)	Total Delinquent Tax and Penalty ($ cts.)	Remarks
									1													
									2													
									3													
	10				21	07		216	4	PAID IN FULL	MAY 27 1953	6645		216								
									5													
									6													
									7													
									8													
									9													
	106				22 76	24		23 00	10											21 00 + 2540		
	260				56 84	58		564 42	11	1st Half Paid	MAY 29 1953	6536		282 21								
			#185 350		125 66	80		126 36	12	2nd Half Paid	OCT 31 1953	12177				63 18	2.53			63 18 + 69 50		
	90				19 32	20		19 52	13	1st Half Paid	MAY 29 1953	12141		9 76		9 76						
									14													
			#111		26 04			26 04	15	PAID IN FULL	JUN 27 1953	8056				26 04						
									16													
									17													
	112				24 04	26		24 30	18	PAID IN FULL	MAY 29 1953	12144		24 30								
19 SOLD FOR TAXES	10				2 14	02		2 16	19	PAID IN FULL	MAY 29 1953	11075		2 16								
									20													
	568		#296 = 350 = 646	296 = 938 = 1234	121 63 126 22 247 85	212		279 44						2 06		112 38				86 18		

Tax roll sheets: WAKEFIELD PASS, LEDGE SERIFS, LOW POST, WARDEN'S ADDITION

Assessment Roll and Tax List of Real Cass County, Minnesota, for Taxes for the Year 1952.

Form 5CD (52) (MAIN-DATE SUPRP. SUBSURPLUS)

IN WHOSE NAME ASSESSED	TO WHOM TRANSFERRED	DESCRIPTION OF PROPERTY: SUBDIVISION	Sec. or Lot	Town or Block
			27	140
Salvar Ellerstad	strip 200' wide of Lot 8 between lake and road and lying adjacent to and SW of a line parallel to and 1140' distant from SW line of Lot 1, Plat of Wabedo Pass	SW¼ of NE¼	3	
Verlauty & Ellerstad	All that part of Lot 8 lying SW of a line which is parallel to and 1340' distant from SW line of Lot 1, Plat of Wabedo Pass less to Oltmans.	NE¼ of NW¼	6	
Adolph E. & Effie Litsch	A strip 874' wide of Lot 8, lying adjacent to and SW of extended line parallel to and 266' distant from SW line of Lot 1, Plat of Wabedo Pass less E.300'	SE¼ of NW¼	9	
Lloyd M. & Rose Thorburn		E.300' of Part of Lot 8	10	
Lloyd M. & Rose Thorburn	Strip 200' wide of Lot 8 lying between lake and road, and being parallel to and 66' from SW line of Lot 1, Plat of Wabedo Pass. 1.39 acs. Strip 100' wide of Lot 8 lying between road and north line of Lot 8 and being parallel to and 66' from extended SW line of Lot 1, Plat of Wabedo Pass. .61 acs.	SE¼ of SW¼	14	
Wm. Castle	Strip 100' wide of Lot 8 lying between road and north line of Lot 8 and being parallel to and 166' from extended SW line of Lot 1, Plat of Wabedo Pass. Strip 200' wide of Lot 8, between road and w line of Lot 8 and lying adjacent to and SW of an extended line parallel to and 1140' distant from SW line of Lot 1, Plat of Wabedo Pass.	SE¼ of SE¼	19	
Sam Oltmans		Part of Lot 8	20	

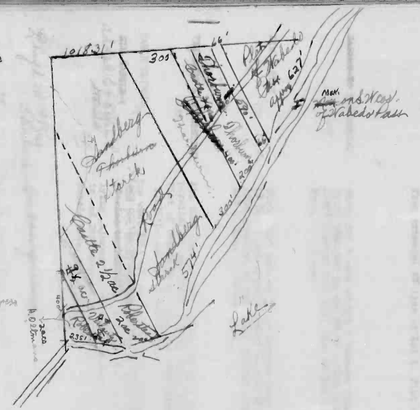

	FINAL EQUALIZED VALUE	SOLD FOR TAXES	VALUATIONS BY SCHOOL DISTRICTS AS EQUALIZED BY DEPARTMENTS OF TAXATION: District No. 1 Rate 21 Mills	District No. 2 Rate 21 Mills	District No. 3 Rate 21 Mills	District No. 4 Rate 21 Mills	District No. 5 Rate 21 Mills	Tax including State Homestead ..... Mills	State Tax on Non Homestead ..... Mills	SPECIAL TAXES	TOTAL TAXES		PAID	WHEN PAID (Month Day Year)	Number of Receipt	March Settlement 1953	June Settlement 1953	Penalty	November Settlement 1953	Penalty	Collections to First Monday in January 1954	Penalty	Delinquent on First Monday in January 1954	Total Delinquent Tax and Penalty	REMARKS
	Dollars		Dollars	Dollars	Dollars	Dollars	Dollars	$ cts.	$ cts.	$ cts.	$ cts.					$ cts.	$ cts.	$ cts.	$ cts.	$ cts.	$ cts.	$ cts.	$ cts.	$ cts.	
1			10					214	02		216	1	PAID IN FULL	MAY 29 1953	12146		216								
2												2													
3												3													
4						#170		6454	24		6478	4	PAID IN FULL	MAY 29 1953			6478								
						105																			
5												5													
6												6													
7			97					2082	22		2104	7	PAID IN FULL	MAY 29 1953	12143		2104								
8												8													
9												9													
10			16					344	04		348	10	PAID IN FULL	JAN 14 1953	42		348								
11												11													
12			195					4186	44		4230	12	PAID IN FULL	JAN 14 1953	42		4230								
13												13													
14												14													
15												15													
16												16													
17		SOLD FOR TAXES	20					430	04		434	17												434	
18												18													
19												19													
20			371		#170	= 170		7964	84		8048	20	PAID IN FULL	MAY 20 1953	5324		8048								
			709		105	= 814		15220	184		21858					4810	16846						434		
			709		778	984		21674																	

Assessment Roll and Tax List of Real [Property in] Cass County, Minnesota, for Taxes for the Year 1952.

Form SCD.(52)

Line	In Whose Name Assessed	To Whom Transferred	Subdivision (Description of Property)	Sec. or Lot	Town or Block
				27	140
1	Halvor Robberstad		strip 200' wide of Lot 8 between lake and road and lying adjacent to and SW of a line parallel to and 1140' distant from SW line of Lot 1, Plat of Wabedo Pass.		
3			SW¼ of NE¼		
4	Verlautz & Robberstad		All that part of Lot 8 lying SW of a line which is parallel to and 1340' distant from SW line of Lot 1, Plat of Wabedo Pass less to Oltmans.		
6			NE¼ of NW¼		
7	Adolph E. & Effie L. Starck		A srip 874' wide of Lot 8, lying adjacent to and SW of entended line parallel to and 266' distant from SW line of Lot 1, Plat of Wabedo Pass less E.300'		
9			SE¼ of NW¼		
10	Lloyd M. & Rose Thorburn		E.300' of Part of Lot 8		
12	Lloyd M. & Rose Thorburn		Strip 200' wide of Lot 8 lying between lake an[d] road, and being parallel to and 66' from SW lin[e] Lot 1, Plat of Wabedo Pass. 1.39 acs. Strip 100[']of Lot 8 lying between road and north line of I[ot 8] and being parallel to and 66' from extended SW line of Lot 1, Plat of Wabedo Pass. 61 acs.		
14			SE¼ of SW¼		
17	Lim Castle		Strip 100' wide of Lot 8 lying between road [and] north line of Lot 8 and being parallel to an[d] 166' from exttended SW line of Lot 1, Plat of Wabedo Pass. Strip 200' wide of Lot 8, between road and w[est] line of Lot 8 and lying adjacent to and SW of an extended line parallel to and 1140' distant from SW line of Lot 1, Plat of Wabedo Pass.		
19			SE¼ of SE¼		
20	Harm Oltmans		Part of Lot 8 (Part in Lands 1953 RK)	2	
					4717

Row 20 (partly covered columns): No · 62 · 1358 / 1000 · 1113 / 1062 · 371 / 354 · 371 / 354

Totals (partly covered columns): 717 · 2575 / 2450 · 3272 / 3167 · 170 / 163 · 814 / 784 · 984 / 947

Line	Sold for Taxes	Final Equalized Value	District No. 2[?] Rate 9.1[?] Mills (Dollars)	District No. [?] Rate 23.[?] Mills (Dollars)	Tax including State Homestead $ cts.	State Tax on Non-Homestead [2.36] Mills $ cts.	Special Taxes	Total Taxes $ cts.	Line	Paid	When Paid (Month Day Year)	Number of Receipt	March Settlement 1953	June Settlement 1953	Penalty	November Settlement 1953	Penalty	Collections to First Monday in January 1954	Penalty	Delinquent on First Monday in January 1954	Total Delinquent Tax and Penalty	Remarks
1			10		2 14	02		2 16	1	PAID IN FULL	MAY 29 1953	12146		2 16								
2									2													
3									3													
4				#170 105	64 54	24		64 78	4	PAID IN FULL	MAY 29 1953			64 78								
5									5													
6									6													
7			97		20 82	22		21 04	7	PAID IN FULL	MAY 29 1953	12143		21 04								
8									8													
9									9													
10			16		3 44	04		3 48	10	PAID IN FULL	JAN 14 1953	42	3 48									
11									11													
12			195		41 86	44		42 30	12	PAID IN FULL	JAN 14 1953	42	42 30									
13									13													
14									14													
15									15													
16									16													
17	SOLD FOR TAXES		20		4 30	04		4 34	17											4 34		
18									18													
19									19													
20			371	#170 = 170	79 64	84		80 48	20	PAID IN FULL	MAY 20 1953	5324		80 48								
			709	105 = 814	64 54 / 152 20	1 84		218 58					45 78	168 46						4 34		
			709	275 · 984	216 74																	

Tabs: WABEDO PASS · [WAB]EDO SPRINGS · IOWA POI[NT] · [...]NDER'S ADDITION

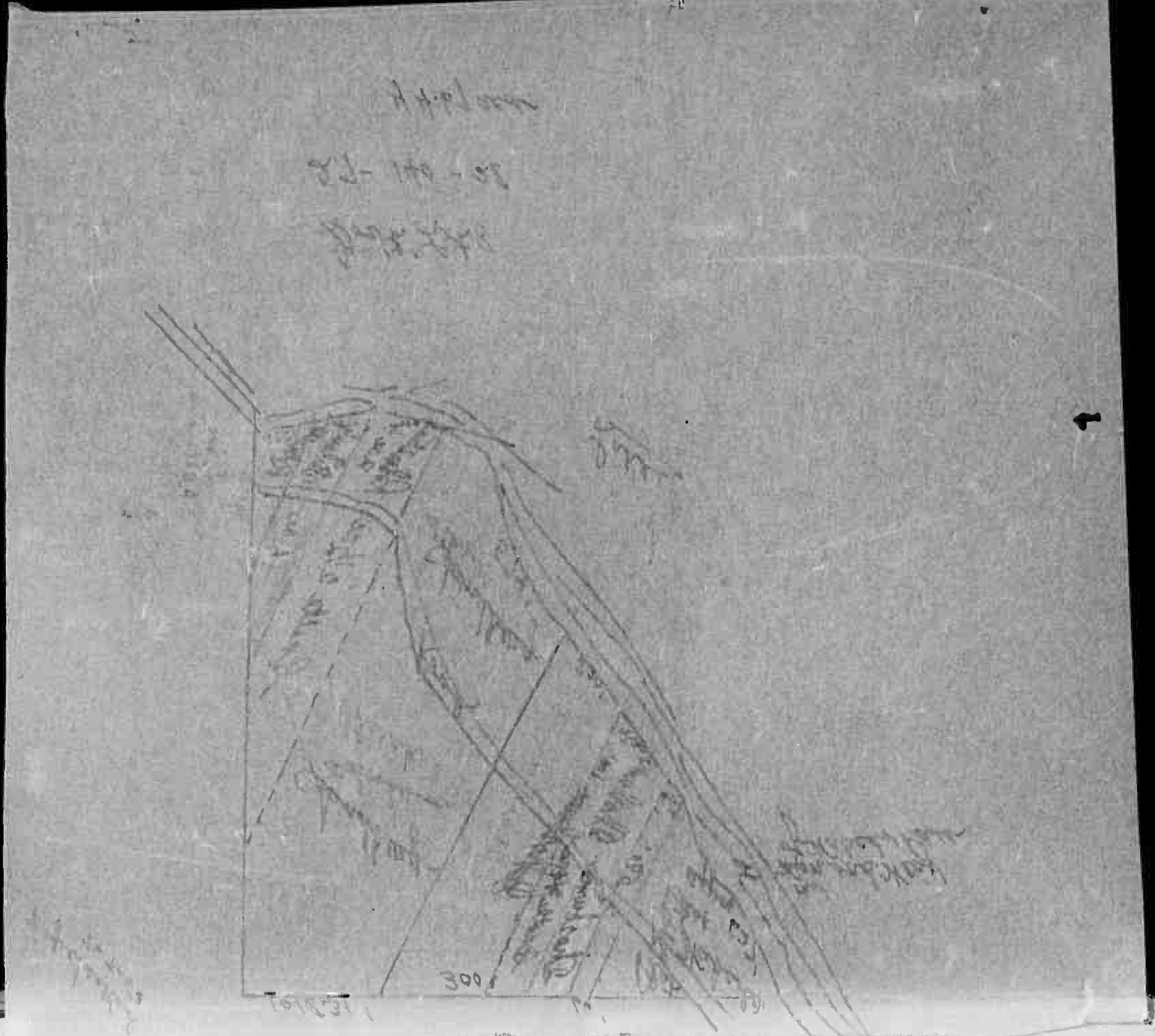

THORBURN ok. Strip 200' wide of Lot 8 lying between lake & road, and being parellel to and 66' from SW line of Lot 1 Plat of Wabedo Pass. 1.39 acres

THORBURN ok Strip 100' wide of Lot 8 lying between road & north line of Lot 8 and being parallel to and 66' from extended SW line of Lot 1, plat of Wabedo Pass. 61/100 acs.

LIM CASTLE ok Strip 166' wide of Lot 8 lying between road and north line of lot 8 and being parallel to and 166' from extended SW line of Lot 1, Plat of Wabedo Plat.

~~CASTLE &~~ ROBERSTEAD ok Strip 300' wide of Lot 8 between lake & road and lying adjacent to and SW of a line parallel to and 1140' distant from S.W. line of Lot 1, Plat of Wabedo Pass. 2 acs.

LIM CASTLE ok Strip 300' wide of Lot 8 between road and west line of Lot 8 and lying adjacent to and SW of an extended line parallel to and 1140' distant from SW line of Lot 1, Plat of Wabedo Pass.

VERLAUTZ & ROBERSTEAD ok. All that part of Lot 8 lying SW of a line which is parallel to and 1340' distant from SW line of Lot 1, Plat of Wabedo Pass. less the 1½ acres 4.5 W.235' (about 2acs) to Oltmans.

HARM OLTMANS ok The west 235' of Lot 8, 27-140-28 extending from Wabedo Lake part of the South containing North approximately 400' (~~Deeded to Oltmans~~) 2 acres, more or less.

~~LIM CASTLE~~ Adolph E. & Effie L. Starck ok A strip 874' wide of Lot 8, lying adjacent to and SW of extended line parallel to and 266' distant from SW line of Lot 1, Plat of Wabedo Pass. less E.300' 29.17 acs.

Lloyd M. & Rose Thorburn ~~E. 300' of above~~ ok A strip 300' wide between lake & N. line of Lot 8 & being parallel to & 266' from extended SW line of Lot 1, Plat of Wabedo Pass.

Assessment Roll and Tax List of Real Property in the Town of Wabedo

Form 5CD (52) State Auditor's Office

In Whose Name Assessed	To Whom Transferred	Description of Property: Subdivision	Sec. or Lot	Town or Block	Rng.	Number of Acres of Land: Acres	Units	No. School District	Individual Homestead Tax or Rx	Individual Agricultural Tax or Rx	True and Full Valuations: Land Exclusive of Structures and Improvements	Buildings and Other Structures	Machinery Permanently Attached to Real Estate	Total True and Full Value	Assessed Valuations: Rural: Homestead Up to $4,000 20%	Rural: Over $4,000 and Non-Homestead 33⅓%	All Other: Homestead Up to $4,000 25%	All Other: Over $4,000 and Non-Homestead 40%	Machinery Permanently Attached to Real Estate 33⅓%	Total Assessed Value	Total Assessed Value as Equalized by the Board of Review	Final Equalized Value
			27	140	28						Dollars	Dollars	Dollars	Dollars	Dollars	Dollars	Dollars	Dollars	Dollars	Dollars	Dollars	Dollars
Halvor Robberstad		Strip 200' wide of Lot 8 between lake and road and lying adjacent to and SW of a line parallel to and 1140' distant from SW line of Lot 1, Plat of Wabedo Pass.				2			Yes	Not	30			30		10				10		
		8 SW¼ of NE¼																				
Verlauty & Robberstad		All that part of Lot 8 lying SW of a line which is parallel to and 1340' distant from SW line of Lot 1, Plat of Wabedo Pass less to Oltmans.				9.50			Yes	Not	165	685 650 300		1165 1115	170 163	105 100				275 263		
		6 NE¼ of NW¼																				
Adolph E. & Effie Lutzsch		A strip 874' wide of Lot 8, lying adjacent to and SW of entended line parallel to and 266' distant from SW line of Lot 1, Plat of Wabedo Pass less E.300'				29.17			Yes	Not	291			291		97				97		
		5 SE¼ of NW¼																				
Lloyd M. & Rose Thorburn		10 E.300' of Part of Lot 8								Not	48			48		16				16		
Lloyd M. & Rose Thorburn		Strip 200' wide of Lot 8 lying between lake and road, and being parallel to and 66' from SW line of Lot 1, Plat of Wabedo Pass. 1.39 acs. Strip 100' wide of Lot 8 lying between road and north line of Lot 8 and being parallel to and 66' from extended SW line of Lot 1, Plat of Wabedo Pass. .61 acs.				2				Not	61	524 300		585 561		195 187				195 187		
		14 SE¼ of SW¼																				
Rim Gaster		Strip 100' wide of Lot 8 lying between road and north line of Lot 8 and being parallel to and 166' from enttended SW line of Lot 1, Plat of Wabedo Pass. Strip 200' wide of Lot 8, between road and west line of Lot 8 and lying adjacent to and SW of an extended line parallel to and 1140' distant from SW line of Lot 1, Plat of Wabedo Pass.				2½				Not	60			60		20				20		
		15 SE¼ of SE¼																				
Harm Oltmans		20 Part of Lot 8				2				Not	60	1058 1000		1118 1060		371 354				371 354		
												2375		3372	170	814				984		
						47.17					711	2450		3161	163	784				947		

Cass County, Minnesota, for Taxes for the Year 1952.

Sold for Taxes	Valuations by School Districts as Equalized by Department of Taxation: District No. ..... Rate ..... Mills	Dollars	District No. ..... Rate ..... Mills	Dollars	District No. ..... Rate ..... Mills	Dollars	District No. ..... Rate ..... Mills	Dollars	Tax including State Homestead ..... Mills	$ cts.	State Tax on Non-Homestead ..... Mills	$ cts.	Special Taxes $ cts.	Total Taxes $ cts.		Paid	When Paid: Month Day Year	Number of Receipt	March Settlement 1953 $ cts.	June Settlement 1953 $ cts.	Penalty $ cts.	November Settlement 1953 $ cts.	Penalty $ cts.	Collections to First Monday in January 1954 $ cts.	Penalty $ cts.	Delinquent on First Monday in January 1954 $ cts.	Total Delinquent Tax and Penalty $ cts.	Remarks
															1	PAID IN FULL	MAY 29 1953			2 16									
															2														
															3			10146											
				#170 105					64 54	24				64 78	4	PAID IN FULL	MAY 29 1953			64 78									
															5														
															6														
		97							20 82	22				21 04	7	PAID IN FULL	MAY 29 1953	10143		21 04									
															8														
															9														
		16							34 4	04				34 8	10	PAID IN FULL	JAN 14 1953	42	34 8										
															11														
		195							41 86	44				42 30	12	PAID IN FULL	JAN 14 1953	42	42 30										
															13														
															14														
															15														
															16														
17 Sold for Taxes		20							4 30	04				4 34	17													4 34	
															18														
															19														
		371							79 64	84				80 48	20	PAID IN FULL	MAY 20 1953	5324		80 48									
		709		#170 = 170					64 54					21858					42 28	16846							4 34	
				105 = 814					152 20	184																			
		709		915		464			216 74																				

Assessment Roll and Tax List of Real Property in the Town of Wabedo

Cass County, Minnesota, for Taxes for the Year 1952.

	Name	Description of Property	Sec. or Lot	Town or Block	Rge.	Acres	Mills	No. School District	Inf. Rate Issued Tax in Mills	Inf. Rate Applied Total Tax in Mills	Land Exclusive of Structures and Improvements (True and Full Valuations)	Buildings and Other Structures (+50%)	Machinery Permanently Attached to Real Estate	Total True and Full Value	Rural Homestead Up to $4,000 20%	Rural Over $4,000 and Non-Homestead 33⅓%	All Other Homestead Up to $4,000 25%	All Other Over $4,000 and Non-Homestead 40%	Machinery Permanently Attached to Real Estate 33⅓%	Total Assessed Value	Total Assessed Value as Equalized by the Board of Review	Final Equalized Value	Sold for Taxes	District No. Rate Mills	Tax including State Homestead Mills	State Tax on Non-Homestead Mills	Special Taxes	Total Taxes	Paid	When Paid (Month Day Year)	Number of Receipt	March Settlement 1951	June Settlement 1951	Penalty	November Settlement 1951	Penalty	Collections to First Monday in January 1954	Penalty	Delinquent on First Monday in January 1954	Penalty	Total Delinquent Tax and Penalty	Remarks
1	Wm. C. & Louise A. Lampman	NE¼ of NE¼	28	140	25	40	Non				240			240		80				80					1718	18		1736	1 PAID IN FULL	SEP 17 1953	3102					1736	52							
2	State of Minnesota	NW¼ of NE¼																											2																
3	L. A. Lincoln	SW¼ of NE¼ Lot 4				22.50	Non				780			780		260				260					5582	58		5640	3 PAID IN FULL	FEB 10 1953	558	5640												
4	Leo. & Stella Lincoln	SE¼ of NE¼ Lot 3				29.25	Non				435			435		145				145					3122	32		3154	4 PAID IN FULL	FEB 10 1953		3154												
5																													5																
6	R. E. Lohman	NE¼ of NW¼ Lot 1				37	Non				369			369		123				123					2640	28		2668	6 PAID IN FULL	MAY 29 1953														
7	" "	NW¼ of NW¼ Lot 2				39.50	Non				390			390		130				130					2790	30		2820	7 PAID IN FULL	MAY 29 1953	1182		8946											
8	" "	SW¼ of NW¼				40	"				240			240		80				80					1718	18		1736	8 PAID IN FULL	MAY 29 1953														
9	" "	E½ of NW¼				40	"				240			240		80				80					1718	18		1736	9 PAID IN FULL	MAY 29 1953														
10																													10																
11	L. A. Lincoln	NE¼ of NW¼ Lot 5				40.50	Non				600			600		200				200					4744	46		4790	11 PAID IN FULL	FEB 10 1953	558	4790												
12	State of Minnesota	NW¼ of SW¼																											12																
13	Elmer B. & Mildred M. Shows	SW¼ of SW¼ Lot 6				34.50	Non				420	63 60		483 480		161 160				161 160					3456	36		3492	13 PAID IN FULL	MAY 29 1953	1314		3492											
14		SE¼ of SW¼																											14																
15																													15																
16	Leo. & Stella Lincoln	NE¼ of SE¼ Lot 7				41.25	Non				480			480		160				160					3434	36		3470	16 PAID IN FULL	FEB 10 1953	558	3470												
17		NW¼ of SE¼																											17																
18		SW¼ of SE¼																											18																
19		SE¼ of SE¼																											19																
20																													20																
						394.50					4921	63 60		5257 5254		1719 1718				1719 1718					30462	320		30782					18694	12452		1736							

Assessment Roll and Tax List of Real Property in the Town of Wakefield

Cass County, Minnesota, for Taxes for the Year 1952.

Form 3CD (32)

	In whose name assessed	To whom transferred	Description of property: Subdivision	Sec. or Lot	Town or Block	Rng.	Number of Acres of Land: Acres	100ths	No. School District	Indicate Homestead Tax by Yes or No	Indicate Agricultural Tax by Yes or No	True and Full Valuations: Land Exclusive of Structures and Improvements (Dollars)	Buildings and Other Structures (Dollars)	Machinery Permanently Attached to Real Estate (Dollars)	Total True and Full Value (Dollars)	Assessed Valuations: Rural: Homestead Up to $4,000 20% (Dollars)	Rural: Over $4,000 and Non-Homestead 33⅓% (Dollars)	All Other: Homestead Up to $4,000 25% (Dollars)	All Other: Over $4,000 and Non-Homestead 40% (Dollars)	Machinery Permanently Attached to Real Estate 33⅓% (Dollars)	Total Assessed Value (Dollars)	Total Assessed Value as Equalized by the Board of Review (Dollars)	Final Equalized Value (Dollars)
1	State of Minnesota		NE¼ of NE¼				29	40															
2	State of Minnesota		NW¼ of NE¼ Lot 4																				
3	State of Minnesota		SW¼ of NE¼																				
4	State of Minnesota		SE¼ of NE¼																				
5																							
6	State of Minnesota		NE¼ of NW¼ Lot 1																				
7			NW¼ of NW¼																				
8	Raymond & Margaret Lagrettin		SW¼ of NW¼ Lot 2				36	80		No		360			360		120				120		
9	State of Minnesota		SE¼ of NW¼ Lot 3																				
10																							
11	State of Minnesota		NE¼ of SW¼																				
12	State of Minnesota		NW¼ of SW¼																				
13	State of Minnesota		SW¼ of SW¼																				
14	State of Minnesota		SE¼ of SW¼																				
15																							
16	State of Minnesota		NE¼ of SE¼																				
17	State of Minnesota		NW¼ of SE¼																				
18	State of Minnesota		SW¼ of SE¼																				
19	Pat Henry		SE¼ of SE¼				40			No		240			240		80				80		
20																							
							76	80				600			600		200				200		

Valuations by School Districts as Equalized by Department of Taxation

Sold for Taxes	District	District	District	District	District	Tax including State Homestead ....Mills	State Tax on Non-Homestead 7.16 ....Mills	Special Taxes	Total Taxes		Paid	When Paid: Month	Day	Year	Number of Receipt	March Settlement 1953	June Settlement 1953	Penalty	November Settlement 1953	Penalty	Collections to First Monday in January 1954	Penalty	Delinquent on First Monday in January 1954	Total Delinquent Tax and Penalty	Remarks
	No. ..... Rate ..... Mills	No. 1414 Rate 17.96 Mills	No. ..... Rate ..... Mills	No. ..... Rate ..... Mills	No. ..... Rate ..... Mills																				
	Dollars	Dollars	Dollars	Dollars	Dollars	$ cts.	$ cts.	$ cts.	$ cts.							$ cts.	$ cts.	$ cts.	$ cts.	$ cts.	$ cts.	$ cts.	$ cts.	$ cts.	
1										1															
2										2															
3										3															
4										4															
5										5															
6										6															
7										7															
8		120				25 76	8		26 04	8	PAID IN FULL	MAY	29	1953	12148		26 04								
9										9															
10										10															
11										11															
12										12															
13										13															
14										14															
15										15															
16										16															
17										17															
18										18															
19		80				17 18	18		17 36	19	PAID IN FULL	FEB	23	1953	2536		17 36								
20										20															
		200				42 94	46		43 40								17 30	2 60							

Assessment Roll and Tax List of Real Property in the Town of Wabedo

Form ECD (53) [illegible]

In whose name assessed	To whom transferred	Description of property: Subdivision	Sec. or Lot	Town or Block	Rng.	Number of Acres of Land (Acres)	(Tenths)	No. School District	Indicate Homestead Tax or No	Indicate Agricultural Tax or No	True and Full Valuations: Land Exclusive of Structures and Improvements (Dollars)	Buildings and Other Structures (Dollars)	Machinery Permanently Attached to Real Estate (Dollars)	Total True and Full Value (Dollars)	Assessed Valuations: Rural: Homestead Up to $4,000 20% (Dollars)	Rural: Over $4,000 and Non-Homestead 33⅓% (Dollars)	All Other: Homestead Up to $4,000 25% (Dollars)	All Other: Over $4,000 and Non-Homestead 40% (Dollars)	Machinery Permanently Attached to Real Estate 33⅓% (Dollars)	Total Assessed Value (Dollars)	Total Assessed Value as Equalized by the Board of Review (Dollars)	Final Equalized Value (Dollars)
												7540										
		1 NE¼ of NE¼	30	14	28			Vm														
Merlin L. Pugh		2 NW¼ of NW¼ Lot 3				48.65			Not		486			486		162				162		
		3 SW¼ of NE¼																				
		4 SE¼ of NE¼																				
		5																				
Guy C. & Elice S. Kowfeldt		6 NE¼ of NW¼ Fr. Sec. 1/2 acre				15			Year		600	1827		2427		809				809		
									Not			1540		2340	120	780				780		
												630										
Wm. C. & Geneva L. Speicher		7 NW¼ of NW¼ } Lot 2							Year		200	6080		8080	160	420				580		
									Not			1200		2000	160	400				560		
		8 SW¼ of NW¼ } Lot 3																				
Geo. & Pauline G. Pickopp		9 NW¼ of NW¼ Fr. Lot 2				29.23			Not		500	208		708		236				236		
												199		699		233				233		
Clifford W. Mingus	Laura E. Mingus	10 (Commission of 71.29 acres of Lot 2 Beginning at the N.W. corner of Lot 2 thence S. 1320' to the S.W. corner of said Lot 2 thence East 100' thence N. 1320' thence West 100' to the place of beginning)									90	315		405		135				135		
						3			Not			360		360		120				120		
		11 NE¼ of SW¼																				
		12 NW¼ of SW¼																				
		13 SW¼ of SW¼																				
		14 SE¼ of SW¼																				
Robert V. Mingus		15 Fr. E. ½ of N. ½ of quarter				15			Not		45			45		15				15		
Franklin Transformer Co		16 NE¼ of SW¼ } Lot 4				60			Not		720	1734		2454		818				818		
		17 NW¼ of SW¼										1650		2370		790				790		
		18 SW¼ of SW¼ Lot 5				37.80			Not		456			456		152				152		
State of Minnesota		19 SE¼ of SE¼																				
		20																				
						175.18					3097	5699		8071	286	2547				2833		
												5699		8786	286	2547				2833		

Cass County, Minnesota, for Taxes for the Year 1952.

	Sold for Taxes	Valuations by School Districts as Equalized by Department of Taxation: District No. ..... Rate ..... Mills (Dollars)	District No. ..... Rate ..... Mills (Dollars)	District No. ..... Rate ..... Mills (Dollars)	District No. ..... Rate ..... Mills (Dollars)	District No. ..... Rate ..... Mills (Dollars)	Tax including State Homestead ..... Mills ($ cts.)	State Tax on Non-Homestead 16 ½ Mills ($ cts.)	Special Taxes ($ cts.)	Total Taxes ($ cts.)		Paid	When Paid: Month Day Year	Number of Receipt	March Settlement 1953 ($ cts.)	June Settlement 1953 ($ cts.)	Penalty ($ cts.)	November Settlement 1953 ($ cts.)	Penalty ($ cts.)	Collections to First Monday in January 1954 ($ cts.)	Penalty ($ cts.)	Delinquent on First Monday in January 1954 ($ cts.)	Total Delinquent Tax and Penalty ($ cts.)	Remarks
1											1													
2		162					34 78	36		35 14	2	PAID IN FULL	MAY 1 3 1953	5200		35 14								
3											3													
4											4													
5											5													
6		120 609		166 420			15650	138		15788	6	2nd Half Paid 1st Half Paid	OCT 3 1 1953 MAY 2 9 1953	15880 12 50		78 94		789 4				789 4		
7							13752	94		13846	7	2nd Half Paid 1st Half Paid	AUG 2 0 1953 MAR 9 1953	2752 3085		69 23		69 23				69 23		
8											8	2nd Half Paid	OCT 3 1 1953	5865				2560				2560		
9		236					5066	54		5120	9	1st Half Paid	MAY 2 3 1953	2149		2560								
10		135					2884	30		2928	10	PAID IN FULL	JAN 2 8 1953	174	29 28									
11											11													
12											12													
13											13													
14											14													
15		15					3 00	04		3 26	15	PAID IN FULL	MAY 2 9 1953	1079				3 26	05					
16		818					17560	184		17744	16	PAID IN FULL	MAY 2 9 1953	12071		177 44								
17											17													
18		152					3264	34		3298	18	PAID IN FULL	MAY 2 9 1953			32 98								
19											19													
20											20													
		120 2127 4947	166 420 586	= 286 = 2547 = 2833			137 52 48238 61990	574		62564					29 98	41933		177 03					

Assessment Roll and Tax List of Real Property in the Town of Nokeda

Cass County, Minnesota, for Taxes for the Year 1952.

	Form 3CD (22)	IN WHOSE NAME ASSESSED	TO WHOM TRANSFERRED	DESCRIPTION OF PROPERTY: SUBDIVISION	Sec. or Lot	Town or Block	Rng.	Number of Acres of Land: Acres	Mills	No. School District	Individual Homestead Tax Yes or No	Individual Agricultural Homestead Tax Yes or No	TRUE AND FULL VALUATIONS: LAND Exclusive of Structures and Improvements	BUILDINGS and Other Structures (75%)	MACHINERY Permanently Attached to Real Estate	TOTAL True and Full Value	ASSESSED VALUATIONS: RURAL: Homestead Up to $4,000 20%	RURAL: Over $4,000 and Non-Homestead 33⅓%	ALL OTHER: Homestead Up to $4,000 25%	ALL OTHER: Over $4,000 and Non-Homestead 40%	MACHINERY Permanently Attached to Real Estate 33⅓%	TOTAL ASSESSED VALUE	Total Assessed Values as Equalized by the Board of Review	FINAL EQUALIZED VALUE
								Acres	Mills				Dollars	Dollars	Dollars	Dollars	Dollars	Dollars	Dollars	Dollars	Dollars	Dollars	Dollars	Dollars
1		State of Minnesota		NE¼ of NE¼	31	140	28			2														
2		State of Minnesota		NW¼ of NE¼																				
3		State of Minnesota		SW¼ of NE¼																				
4		State of Minnesota		SE¼ of NE¼																				
5																								
6		Franklin Transformer Mfg Co	" "	N½ of NW¼ Lot 1				121		Not			180	222 / 210		402 / 390	134 / 130					134 / 130		
7		" "	" "	NW¼ of NW¼ Lot 1				175		"			135			135	45					45		
8		" "	" "	SW¼ of NW¼ Lot 2				22.65		"			345			345	115					115		
9		" "	" "	SE¼ of NW¼ Lot 3				39.50		"			390			390	130					130		
10																								
11		State of Minnesota		NE¼ of SW¼																				
12		Franklin Transformer Mfg Co		NW¼ of SW¼ Lot 4				21.25		Not			261			261	87					87		
13		" "		SW¼ of SW¼ Lot 5				34		"			300			300	100					100		
14		Arthur R. D. Thompson		SE¼ of SW¼				40		"			240			240	80					80		
15																								
16		State of Minnesota		NE¼ of SE¼																				
17		State of Minnesota		NW¼ of SE¼																				
18		Arthur R. D. Thompson		SW¼ of SE¼				40		"			240			240	80					80		
19		" "		SE¼ of SE¼				40		"			240			240	80					80		
20																								
								261.15					2,331	222 / 210		2,553 / 2,421	851 / 797					851 / 797		

	SOLD FOR TAXES	VALIDATIONS BY SCHOOL DISTRICTS AS EQUALIZED BY DEPARTMENT OF TAXATION: District No. 2 Rate 31 Mills	District No. ..... Rate ..... Mills	District No. ..... Rate ..... Mills	District No. ..... Rate ..... Mills	District No. ..... Rate ..... Mills	District No. ..... Rate ..... Mills	Tax including State Homestead ..... Mills	State Tax on Non-Homestead ..... Mills	SPECIAL TAXES	TOTAL TAXES		PAID	WHEN PAID: Month Day Year	Number of Receipt	March Settlement 1953	June Settlement 1953	Penalty	November Settlement 1953	Penalty	Collections to First Monday in January 1954	Penalty	Delinquent on First Monday in January 1954	Total Delinquent Tax and Penalty	REMARKS
		Dollars	Dollars	Dollars	Dollars	Dollars	Dollars	$ cts.	$ cts.	$ cts.	$ cts.					$ cts.	$ cts.	$ cts.	$ cts.	$ cts.	$ cts.	$ cts.	$ cts.	$ cts.	
1												1													
2												2													
3												3													
4												4													
5												5													
6		134						2706	30		2706	6	PAID IN FULL	MAY 29 1953			2706								
7		45						966	10		976	7	PAID IN FULL	MAY 29 1953			976								
8		115						2468	26		2494	8	PAID IN FULL	MAY 29 1953			2494								
9		130						2790	30		2820	9	PAID IN FULL	MAY 29 1953	12077		2820								
10												10													
11												11													
12		87						1868	20		1888	12	PAID IN FULL	MAY 29 1953			1888								
13		100						2146	22		2168	13	PAID IN FULL	MAY 29 1953			2168								
14	PAID FOR TAXES	80						1718	18		1736	14											1736		
15												15													
16												16													
17												17													
18	PAID FOR TAXES	80						1718	18		1736	18											1736		
19	PAID FOR TAXES	80						1718	18		1736	19											1736		
20												20													
		851						18268	192		18460						13052						3408		

Assessment Roll and Tax List of Real Property in the Town of Hakada

Form TCD (52) [illegible]

No.	In whose name assessed	To whom transferred	Description of property: Subdivision	Sec. or Lot	Town or Block	Rng.	Number of Acres of Land: Acres	Hundredths	Indicate Homestead Tax or Tax Deferred	Indicate Agricultural Tax or Tax Deferred	True and Full Valuations: Land Exclusive of Structures and Improvements	Buildings and Other Structures (+5 %)	Machinery Permanently Attached to Real Estate	Total True and Full Value	Assessed Valuations: Rural: Homestead Up to $4,000 20%	Rural: Over $4,000 and Non-Homestead 33⅓%	All Other: Homestead Up to $4,000 25%	All Other: Over $4,000 and Non-Homestead 40%	All Other: Machinery Permanently Attached to Real Estate 33⅓%	Total Assessed Value	Total Assessed Value as Equalized by the Board of Review	Final Equalized Value
							Acres	Hdths			Dollars	Dollars	Dollars	Dollars	Dollars	Dollars	Dollars	Dollars	Dollars	Dollars	Dollars	Dollars
1	Sheridan Realty Co. Harold L. & Norma J. Klatt		NE¼ of NE¼ Less Beg. to Paulsen	33	140	28	21		Yes	No	435	945 700		1380 1335		460 445				460 445		
2	Arthur & Peter Kulik		NW¼ of NE¼				40		Yes		240	315		240	48					48		
3	Emil & Anna Palka		SW¼ of NE¼ ½ of Lot 2				11	70	Yes		240	3 853		1083	111	176				287		
4	Arthur B. & Jennie B. Morrison		SE¼ of NE¼ E½ of Lot 2				11		No		220	3 315 750	159	1324 1270	107	263 250				370 354		
5	Sheridan Realty Co.		NE¼ of Lot 1				29		No		435			435		145				145		
6	Harold L. & Norma J. Klatt		NE¼ of NW¼				40		Yes		240			240	48					48		
7			NW¼ of NW¼																			
8	State of Minnesota		SW¼ of NW¼																			
9	State of Minnesota Harold L. & Norma J. Klatt		SE¼ of NW¼ Lot 3				38 95		Yes No		450	105 75 300		870 850	111 100	105 100				216 200		
10	Arthur & Peter Kulik																					
11	Rosco & Lydia Mundem		NE¼ of SW¼ Lot 4 less M.&St.L.				23 55		Yes No		200	840 505 300		1355 1300	308 200	105 100				313 300		
12	" " "		NW¼ of SW¼				40		Yes		270			270	54					54		
13	" " "		SW¼ of SW¼				40		"		270			270	54					54		
14	Joe E. & Phyllis P. Rosco, Harold L. & Norma J. Klatt, Peter & Norma Kulik		SE¼ of SW¼				40		No		240			240		80				80		
15			300 of Lot 1						Yes		60			60	12					12		
16	Harold L. & Fern Atwood		NE¼ of SE¼ Lot 6				53 50		Yes No		750	870 945 900		2065 2000	224 220	315 300				539 520		
17			NW¼ of SE¼																			
18	" " "		SW¼ of SE¼ Lot 5				36		Yes		540			540	108					108		
19			SE¼ of SE¼																			
20	C.C. & Rich M. Paulsen		Lacs of Lot 1 Lot 1				8		No		240	315 300		555 540		185 180				185 180		
							431 95				4830	6099 5901		10927 10830	1085	1834 1707				2919 2833		

Cass County, Minnesota, for Taxes for the Year 1952.

No.	Sold for Taxes	Validations by School Districts as Equalized by Department of Taxation: District No. / Rate ... Mills	District No. / Rate ... Mills	District No. / Rate ... Mills	District No. / Rate ... Mills	Tax including State Homestead ... Mills	State Tax on Non-Homestead ... Mills	Special Taxes	Total Taxes		Paid	When Paid: Month Day Year	Number of Receipt	March Settlement 1953	June Settlement 1953	Penalty	November Settlement 1953	Penalty	Collected to First Monday in January 1954	Penalty	Delinquent on First Monday in January 1954	Penalty	Total Delinquent Tax and Penalty	Remarks
		Dollars	Dollars	Dollars	Dollars	Dollars	Dollars	$ cts.	$ cts.					$ cts.	$ cts.	$ cts.	$ cts.	$ cts.	$ cts.	$ cts.	$ cts.	$ cts.	$ cts.	
1		460				9876	44		9920	1	2nd Half Paid	OCT 31 1953	15871		4960		4960							
											1st Half Paid	MAY 29 1953	12153											
2		H 48				1030			1020	2	2nd Half Paid	SEP 10 1953	13031				510							
											1st Half Paid	MAY 29 1953	12156		510									
3			#111 176			6736	40		6776	3	PAID IN FULL	JUL 10 1953	14622				6776	136						
											2nd Half Paid	OCT 31 1953	15878											
4			#107 263			8684	60		8944	4	1st Half Paid	MAY 29 1953	12153		4372		4372							
5		145				3112	32		3144	5	2nd Half Paid	OCT 31 1953	15879				1572							
											1st Half Paid	MAY 29 1953	12153		1572									
6		H 48				1030			1030	6	2nd Half Paid	SEP 10 1953	13032											
											1st Half Paid	MAY 29 1953	12156		515									
7										7														
8										8														
9			#111 105			2870	24		2894	9	2nd Half Paid	SEP 10 1953	13033											
											1st Half Paid	MAY 29 1953	12156		2547		2547							
10										10														
11		#208 105				6720	24		6744	11	Balance Paid	AUG 18 1953												
											1st Half Paid	MAY 12 1953	12348											
12		H 54	Abate #5750			860			860	12	Balance Paid	AUG 18 1953												J.00 Abated
						1660			1660		1st Half Paid	MAY 12 1953	12349		4532		3930							
13		H 54	" #5750			860			860	13	Balance Paid	AUG 18 1953												J.00 "
						1660			1660		1st Half Paid	MAY 12 1953												
14		80				1718	18		1736	14	2nd Half Paid	OCT 21 1953	13700				868							
											1st Half Paid	MAY 29 1953	12155		868									
15		H 12				258			258	15	2nd Half Paid	SEP 30 1953	13577				129							
											1st Half Paid	MAY 29 1953	12156		129									
16			#224 315			12650	72	300	12922	16	Penalty	JUL 24 1953	13301											
17										17														
18		H 108				2318			2318	18	Penalty	JUL 24 1953	13317											
											PAID IN FULL	JUL 21 1953	10787				2318	46						
19										19														
20		185				3972	42		4014	20	PAID IN FULL	MAY 29 1953	12158		4014									
		#532	#553 = 1085			33140																		
		975	859 = 1834			32354	416		65910						34054		41254							
		1507	1412 = 2919			65494																		

TAXPAYS PASS

TO THE AUDITOR'S OFFICE

Assessment Roll and Tax List of Real Property in the Town of Wabedo, Cass County, Minnesota, for Taxes for the Year 1952.

Form SCD (52) [illegible]

Line	In Whose Name Assessed	To Whom Transferred	Description of Property: Subdivision	Sec. of Lot	Town. of Block	Rng.	Number of Acres of Land: Acres	100ths	No. School District	Indicate Homestead Yes or No	Indicate Agricultural Yes or No	True and Full Valuations: Land Exclusive of Structures and Improvements (Dollars)	Buildings and Other Structures (Dollars)	Machinery Permanently Attached to Real Estate (Dollars)	Total True and Full Value (Dollars)	Assessed Valuations: Rural: Homestead Up to $4,000 20% (Dollars)	Rural: Over $4,000 and Non-Homestead 33⅓% (Dollars)	All Other: Homestead Up to $4,000 25% (Dollars)	All Other: Over $4,000 and Non-Homestead 40% (Dollars)	All Other: Machinery Permanently Attached to Real Estate 33⅓% (Dollars)	Total Assessed Value (Dollars)	Total Assessed Value as Equalized by the Board of Review (Dollars)	Final Equalized Value (Dollars)
													75 510										
1			NE¼ of NE¼	33	140	28			Wa														
2			N½ of NE¼																				
3			SW¼ of NE¼																				
4			SE¼ of NE¼																				
5																							
6			NE¼ of NW¼																				
7	Harry Monroe B. & Jane E. Engelhart		NW¼ of NW¼ Less Tract				14	70		Not		300			300		100				400		
8			SW¼ of NW¼																				
9	Earl L. & Beatrice E. Briggs		The part of Lot 3 lying S. of Pelican				26			Not		261			261		87				87		
10	" "		Lacey of Lot 3				6			"		150	315		495		165				165		
													200		480		160				160		
11			NE¼ of SW¼																				
12	Lindsay B. & Margaret R. Harbo		Complete Portion of Lots				11	50		Not		270			270		90				90		
13	Genevieve M. Karsky		SW¼ of SW¼				40			Not		270			270		90				90		
14	"		SE¼ of SW¼				40			Not		270			270		90				90		
15	Wm. Dave Babcock ½ & Eva Babcock Hemingway ½											705	630		1335		235				235		
	Donald M. Beach & Catherine B. Beach ½		276' x 430' of SE¼				2	66		Not		75	150		225		225				225		
16	Glenn O. Carson		NE¼ of SE¼ Lot 5				5	80		Not		384			384		128				128		
17	Harry E. Yoder	Peter A. Engel	NW¼ of SE¼ Lot 4				6	25		Not		690	471		1161		387				387		
													750		1440		480				480		
18	Ralph E. Dalton		SW¼ of SE¼ Less 325' x 330'				35			Yes		215	250		465	93					93		
													741		741	91					91		
19	Glenn & Hazel Carson		SE¼ of SE¼				40			Not		270	210		480		160				160		
													201		471		157				157		
20	Corwin H. & Dorothea Dalton		325' x 615' of N½ of SE¼				5			Yes		30	210		240	48					48		
													200		230	46					46		
							314	46				3215	2058		5301	141	1532				1673		
													1741		5206	137	1507				1644		

Line	Sold for Taxes	Validations by School Districts as Equalized by Department of Taxation: District No. ..... Rate ..... Mills	Dollars	District No. ..... Rate ..... Mills	Dollars	District No. ..... Rate ..... Mills	Dollars	District No. ..... Rate ..... Mills	Dollars	Tax Including State Homestead ..... Mills	$ cts.	State Tax on Non-Homestead 2.46 Mills	$ cts.	Special Taxes	$ cts.	Total Taxes	$ cts.	Paid	When Paid: Month Day Year	Number of Receipt	March Settlement 1953	$ cts.	June Settlement 1953	$ cts.	Penalty	$ cts.	November Settlement 1953	$ cts.	Penalty	$ cts.	Collections to Five Monday in January 1954	$ cts.	Penalty	$ cts.	Delinquent to First Monday in January 1954	$ cts.	Total Delinquent Tax and Penalty	$ cts.	Remarks
1																																								
2																																								
3																																								
4																																								
5																																								
6																																								
7			100							21	46	22				21	68																		21	68	23	55	
8																																								
9			87							18	68	20				18	88	PAID IN FULL	MAY 29 1953	12160			18	88															
10			165							35	42	38				35	80	PAID IN FULL	MAY 29 1953				35	80															
11																																								
12			90							19	32	20				19	52	PAID IN FULL	JUL 2 1953	10190							19	52	39										
13			90							19	32	20				19	52																		19	52	Del. Doc. # 25811	106-54	
14			90							19	32	20				19	52																		19	52	" "	1-6-54	
15			235							50	44	54				50	98	PAID IN FULL	MAY 29 1953	12159			50	98															
16			128							27	48	28				27	76	PAID IN FULL	MAY 29 1953	12157			27	76															
17			387							83	08	88				83	96	PAID IN FULL	MAY 29 1953	11088			83	96															
18			H 93							19	46					19	46																		19	46				
19			160							34	24	36				34	70	PAID IN FULL	MAY 29 1953	12152			34	70															
20			H 48							10	30					10	30	PAID IN FULL	MAY 29 1953	7412			10	30															
			H 141																																					
			1532							359	12	346				362	58						362	58			19	52								20	68			
			H 613																																					

Assessment Roll and Tax List of Real Property in the Town of Hubbard

Form 5CD (52) State Tax Commission

	In Whose Name Assessed	To Whom Transferred	Description of Property: Subdivision	Sec. or Lot	Town or Block	Rng.	Number of Acres of Land: Acres	Tenths	No. School District	Indicate Homestead Yes or No	Indicate Agricultural Yes or No	True and Full Valuations: Land Exclusive of Structures and Improvements	Buildings and Other Structures	Machinery Permanently Attached to Real Estate	Total True and Full Value	Assessed Valuations: Rural: Homestead Up to $4,000 20%	Rural: Over $4,000 and Non-Homestead 33⅓%	All Other: Homestead Up to $4,000 25%	All Other: Over $4,000 and Non-Homestead 40%	Machinery Permanently Attached to Real Estate 33⅓%	Total Assessed Value	Total Assessed Value as Equalized by the Board of Review	Final Equalized Value
												Dollars	Dollars	Dollars	Dollars	Dollars	Dollars	Dollars	Dollars	Dollars	Dollars	Dollars	Dollars
1	Peter Krasch		NW¼ of NE¼ Lot 1	34	140	28	38			No	No	454	209 / 200		663 / 654		221 / 218				221 / 218		
2	" "		NW¼ of NE¼ Lot 2				39.95					360			360		120				120		
3	State of Minnesota		SW¼ of NE¼																				
4	State of Minnesota		SE¼ of NW¼																				
5																							
6	State of Minnesota		NE¼ of NW¼																				
7	Ralph F. & Lois L. Felton		NW¼ of NW¼ Lot 3				23.50			No		90			90		30				30		
8	W. C. & Irene L. Delford		SW¼ of NW¼ Lot 4				38			No		390			390		130				130		
9	State of Minnesota		SE¼ of NW¼																				
10																							
11	State of Minnesota		NE¼ of SW¼																				
12	State of Minnesota		NW¼ of SW¼																				
13	State of Minnesota		SW¼ of SW¼																				
14	State of Minnesota		SE¼ of SW¼																				
15																							
16	State of Minnesota		NE¼ of SE¼																				
17	State of Minnesota		NW¼ of SE¼																				
18	State of Minnesota		SW¼ of SE¼																				
19	State of Minnesota		SE¼ of SE¼																				
20																							
							134.45					1294	209 / 200		1503 / 1492		501 / 498				501 / 498		

Valuations by School Districts as Equalized by Department of Taxation

	Sold for Taxes	District No. ..... Rate ..... Mills	District No. ..... Rate ..... Mills	District No. ..... Rate ..... Mills	District No. ..... Rate ..... Mills	District No. ..... Rate ..... Mills	Tax including State Homestead ..... Mills	State Tax on Non-Homestead ..... Mills	Special Taxes	Total Taxes		Paid	When Paid: Month Day Year	Number of Receipt	March Settlement 1953	June Settlement 1953	Pen.	November Settlement 1953	Penal	Collections to First Monday in January 1954	Penalty	Delinquent on First Monday in January 1954	Total Delinquent Tax and Penalty	Remarks
		Dollars	Dollars	Dollars	Dollars	Dollars	$ cts.	$ cts.	$ cts.	$ cts.					$ cts.	$ cts.	$ cts.	$ cts.	$ cts.	$ cts.	$ cts.	$ cts.	$ cts.	
1		221					4744	50		4794	1	1st Half Paid 2nd Half Paid	OCT 31 1953 MAY 29 1953	5864 12161		2397		2397						
2		170					2576	28		2604	2	1st Half Paid 2nd Half Paid	OCT 31 1953 MAY 29 1953			1302		1302						
3											3													
4											4													
5											5													
6											6													
7		30					64	06		650	7	PAID IN FULL	MAY 11 1953	5778		650								
8	SOLD FOR TAXES	130					2790	30		2820	8											2820		
9											9													
10											10													
11											11													
12											12													
13											13													
14											14													
15											15													
16											16													
17											17													
18											18													
19											19													
20											20													
		501					10754	114		10868						4349		3699				2820		

CASS COUNTY
AUDITOR'S OFFICE
TAX BOOK
PASS

Assessment Roll and Tax List of Real Property in the Town of Wabedo, Cass County, Minnesota, for Taxes for the Year 1952.

Form SCD (52) [illegible]

		DESCRIPTION OF PROPERTY							TRUE AND FULL VALUATIONS				ASSESSED VALUATIONS								
													RURAL		ALL OTHER						
IN WHOSE NAME ASSESSED	TO WHOM TRANSFERRED		SUBDIVISION	Sec. or Lot	Town or Block	Rng.	Number of Acres of Land: Acres	100ths	Indicate Homestead Yes or No	Indicate Agricultural Yes or No	LAND Exclusive of Structures and Improvements	BUILDINGS and Other Structures	MACHINERY Permanently Attached to Real Estate	TOTAL True and Full Value	Homestead Up to $4,000	Over $4,000 and Non-Homestead	Homestead Up to $4,000	Over $4,000 and Non-Homestead	MACHINERY Permanently Attached to Real Estate	TOTAL ASSESSED VALUE	Total Assessed Value as Equalized by the Board of Review	FINAL EQUALIZED VALUE
									No School District		Dollars	Dollars	Dollars	Dollars	Dollars	Dollars	Dollars	Dollars	Dollars	Dollars	Dollars	Dollars
State of Minnesota		1	NE¼ of NE¼	35	142	27			Nor													
State of Minnesota		2	NW¼ of NE¼																			
State of Minnesota		3	SW¼ of NE¼																			
State of Minnesota		4	SE¼ of NE¼																			
		5																				
State of Minnesota		6	NE¼ of NW¼																			
State of Minnesota		7	NW¼ of NW¼																			
State of Minnesota		8	SW¼ of NW¼																			
State of Minnesota		9	SE¼ of NW¼																			
		10																				
W. W. Schenck		11	NE¼ of SW¼				40		Not		240			240		80				80		
State of Minnesota		12	NW¼ of SW¼																			
State of Minnesota		13	SW¼ of SW¼																			
State of Minnesota		14	SE¼ of SW¼																			
		15																				
State of Minnesota		16	NE¼ of SE¼																			
V. E. Chumley		17	NW¼ of SE¼				40		Not		240			240		80				80		
Verne Chumley		18	SW¼ of SE¼				40		Not		240			240		80				80		
State of Minnesota		19	SE¼ of SE¼																			
		20																				
							120	00			720			720		240				240		

	SOLD FOR TAXES	VALUATIONS BY SCHOOL DISTRICTS AS EQUALIZED BY DEPARTMENT OF TAXATION						Tax including State Homestead ..... Mills	State Tax on Non-Homestead ✓✓ ..... Mills	SPECIAL TAXES	TOTAL TAXES		PAID	WHEN PAID	Number of Receipt	March Settlement 1953	June Settlement 1953	Penalty	November Settlement 1953	Penalty	Collections to First Monday in January 1954	Penalty	Delinquents on First Monday in January 1954	Total Delinquent Tax and Penalty	REMARKS
		District No. ..... Rate ..... Mills	District No. 2 Rate 2 Mills	District No. ..... Rate ..... Mills	District No. ..... Rate ..... Mills	District No. ..... Rate ..... Mills	District No. ..... Rate ..... Mills							Month Day Year											
		Dollars	Dollars	Dollars	Dollars	Dollars	Dollars	$ cts.	$ cts.	$ cts.	$ cts.					$ cts.	$ cts.	$ cts.	$ cts.	$ cts.	$ cts.	$ cts.	$ cts.	$ cts.	
												1													
												2													
												3													
												4													
												5													
												6													
												7													
												8													
												9													
												10													
	SOLD FOR TAXES	80						17 18	18		17 36	11											17 36		
												12													
												13													
												14													
												15													
												16													
	SOLD FOR TAXES	80						17 18	18		17 36	17											17 36		
	SOLD FOR TAXES	80						17 18	18		17 36	18											17 36		
												19													
												20													
		240						51 54	54		52 08												52 08		

PAID PASS
PAID CHECK
PAID CHECK
WAIVER & ADDITION

Assessment Roll and Tax List of Real Property in the Town of Wabeda

Form SCD (52) [illegible]

IN WHOSE NAME ASSESSED	TO WHOM TRANSFERRED		DESCRIPTION OF PROPERTY: SUBDIVISION	Sec. or Lot	Town or Block	Rng.	Number of Acres of Land: Acres	Mills	No. School District	Individual Homestead Tax or No	Individual Agricultural Tax or No	TRUE AND FULL VALUATIONS: LAND Exclusive of Structures and Improvements (Dollars)	BUILDINGS and Other Structures (Dollars)	MACHINERY Permanently Attached to Real Estate (Dollars)	TOTAL True and Full Value (Dollars)	RURAL: Homestead Up to $4,000 20% (Dollars)	Over $4,0 and Non Homestea 33⅓% (Dollars)
State of Minnesota		1	NE ¼ of NE ¼ Lot 1	36	140	28			Unc								
State of Minnesota		2	NW ¼ of NE ¼														
State of Minnesota		3	SW ¼ of NE ¼														
State of Minnesota		4	SE ¼ of NE ¼														
		5															
State of Minnesota		6	NE ¼ of NW ¼														
State of Minnesota		7	NW ¼ of NW ¼														
State of Minnesota		8	SW ¼ of NW ¼														
State of Minnesota		9	SE ¼ of NW ¼														
		10															
State of Minnesota		11	NE ¼ of SW ¼														
State of Minnesota		12	NW ¼ of SW ¼														
State of Minnesota		13	SW ¼ of SW ¼														
State of Minnesota		14	SE ¼ of SW ¼														
		15															
State of Minnesota		16	NE ¼ of SE ¼														
State of Minnesota		17	NW ¼ of SE ¼														
State of Minnesota		18	SW ¼ of SE ¼														
State of Minnesota		19	SE ¼ of SE ¼														
		20															

Total Acreage 958.63

PAGES 40 THRU 46 BLANK

...TION: District	Tax Including State Homestead: District No. ..... Rate ..... Mills	State Tax on Non-Homestead ..... Mills	SPECIAL TAXES	TOTAL TAXES		PAID	WHEN PAID	Number of Receipt	March Settlement 1953	June Settlement 1953	February	November Settlement 1953	February	Collections to First Monday in January 1954	Penalty	Delinquent on First Monday in January 1954	Total Delinquent Tax and Penalty	REMARKS
...Mills	...Mills																	
Dollars	Dollars	$ cts.	$ cts.	$ cts.	$ cts.		Month Day Year		$ cts.	$ cts.	$ cts.	$ cts.	$ cts.	$ cts.	$ cts.	$ cts.	$ cts.	
						1												
						2												
						3												
						4												
						5												
						6												
						7												
						8												
						9												
						10												
						11												
						12												
						13												
						14												
						15												
						16												
						17												
						18												
						19												
						20												

TALBOT PASS
WEBBO SPRINGS
LOT 1 POR
MANDER'S ADDITION

Assessment Roll and Tax List of Real Property in the Town of Wabedo

Form 3C (53) [illegible]

In Whose Name Assessed	To Whom Transferred		Description of Property: Subdivision	Sec. or Lot	Town or Block	Rng.	Number of Acres of Land: Acres	100ths	No. School District	Indicate Homestead Tax or No	Indicate Agricultural Tax or No	True and Full Valuations: Land Exclusive of Structures and Improvements	Buildings and Other Structures	Machinery Permanently Attached to Real Estate	Total True and Full Value	Assessed Valuations: Rural: Homestead Up to $4,000 20%	Rural: Over $4,000 and Non-Homestead 33⅓%	All Other: Homestead Up to $4,000 25%	All Other: Over $4,000 and Non-Homestead 40%	All Other: Machinery Permanently Attached to Real Estate 33⅓%	Total Assessed Value	Total Assessed Value as Equalized by the Board of Review	Final Equalized Value
			(Lots 4 + 6 Sec 22 + 27-140-28)									Dollars	Dollars	Dollars	Dollars	Dollars	Dollars	Dollars	Dollars	Dollars	Dollars	Dollars	Dollars
J. E. Armstrong		1			1				Mills			30	250 / 240		280 / 270		94 / 90				94 / 90		
~~Jule Hellyer~~ James D. Barnett		2			2				"			30			30		10				10		
R. J. Andrews		3			3				"			30	156 / 150		186 / 180		62 / 60				62 / 60		
D. R. Walker		4			4				"			32	736 / 700		768 / 732		256 / 244				256 / 244		
D. R. + Maude Walker		5		21	20	4	5		"				9		9		3				3		
Ellenus + Florence C. Fitzgerald		6	Lots 5 + 6 Sec 20 + N ½ of 6 (less 1 ac)						"			20	97 / 91		117 / 111		39 / 37				39 / 37		
Florence B. + Sophie Cuttriell		7			E ½ of 6				"			30	96 / 90		126 / 120		42 / 40				42 / 40		
Jos. + Linda Schmidt		8			7				Yes			30	220 / 210		250 / 240	50 / 48					50 / 48		
Geo. H. + Lillian M. Nelson		9			8				No			30			30		10				10		
"	"	10			9				No			30	1595 / 1500		1605 / 1530		535 / 510				535 / 510		
		11																					
		12																					
		13																					
		14																					
		15																					
		16																					
		17																					
		18																					
		19																					
		20										271	3132 / 2981		3403 / 3252	50 / 48	1051 / 1004				1101 / 1052		

	Sold for Taxes	Valuations by School Districts as Equalized by Department of Taxation: District No. / Rate ... Mills	District No. / Rate ... Mills	District No. / Rate ... Mills	District No. / Rate ... Mills	District No. / Rate ... Mills	Tax Including State Homestead ... Mills	State Tax on Non-Homestead ... Mills	Special Taxes	Total Taxes	Paid	When Paid: Month Day Year	Number of Receipt	March Settlement 1953	Jiffs Settlement 1953	Penalty	November Settlement 1953	Penalty	Collections to First Monday in January 1954	Penalty	Delinquent on First Monday in January 1954	Penalty	Total Delinquent Tax and Penalty	Remarks
		Dollars	Dollars	Dollars	Dollars	Dollars	$ cts.	$ cts.	$ cts.	$ cts.				$ cts.	$ cts.	$ cts.	$ cts.	$ cts.	$ cts.	$ cts.	$ cts.	$ cts.	$ cts.	
1			94				22 06	4 72		22 28	1	PAID IN FULL FEB 20 1953	1788	22 28										
2			10				2 34	0 47		2 36	2	PAID IN FULL MAY 29 1953	2162		2 36									
3			62				14 56	1 44		14 72	3	PAID IN FULL MAY 29 1953	2163		14 70									
4			256				60 08	5 88		60 66	4										60 66	6 73	67 39	
5			3				70	0 70		70	5										70	7 77	77 77	
6			39				9 16	0 88		9 24	6	PAID IN FULL MAY 14 1953	2808		9 24									
7			42				4 86	0 90		4 96	7	PAID IN FULL MAY 29 1953	2164		4 96									
8			4 50				11 74			11 74	8	PAID IN FULL APR 10 1953	3280		11 74									
9			10				2 34	0 47		2 36	9	2nd Half Paid / 1st Half Paid OCT 31 1953	3877		1 18		1 18							
10			535				125 56	1 70		126 76	10	2nd Half Paid / 1st Half Paid OCT 31 1953	4165		63 38		63 38							
11											11													
12											12													
13											13													
14											14													
15											15													
16											16													
17											17													
18											18													
19											19													
20											20													
			4 50 / 1051 / 1101				258 40	2 36		260 76				22 28	112 56		64 56				61 36			

Form C (57) Mark-Sight Division, Minneapolis

In Whose Name Assessed	To Whom Transferred	Description of Property: Subdivision	Sec. or Lot	Town or Block	Rng.	Number of Acres of Land: Acres	Mills	No. School District	Indicate Homestead Yes or No	Indicate Agricultural Yes or No	True and Full Valuations: Land Exclusive of Structures and Improvements	Buildings and Other Structures	Machinery Permanently Attached to Real Estate	Total True and Full Value	Assessed Valuations: Rural: Homestead Up to $4,000 20%	Rural: Over $4,000 and Non-Homestead 33⅓%	All Other: Homestead Up to $4,000 25%	All Other: Over $4,000 and Non-Homestead 40%	Machinery Permanently Attached to Real Estate 33⅓%	Total Assessed Value	Total Assessed Value as Equalized by the Board of Review	Final Equalized Value
		(Lots) 43 Sec. 30 - 140 - 28									Dollars	Dollars	Dollars	Dollars	Dollars	Dollars	Dollars	Dollars	Dollars	Dollars	Dollars	Dollars
Lloyd A. R. Romberg		1	1						No	No	20	63		83		31				31		
Jas. S. & Blanche F. Rogers		2	2							No	30	60		90		30				30		
" " "		3	3						"		30			30		10				10		
R. W. & Olive S. Bergstrom		4	7							Yes	30	315		345	69					69		
												330		330	66					66		
George A. & Mabel K. Smith		5	5							No	30	378		408		136				136		
												360		390		130				130		
A. M. & Ruby Fields		6	6							No	30	189		219		73				73		
												180		210		70				70		
" "		7	7							No	30			30		10				10		
" "		8	8							"	30			30		10				10		
" "		9	9							"	30			30		10				10		
Dr. E. C. Andreasen		10	10							No	30	282		312		104				104		
												270		300		100				100		
Robt. T. & Ida T. Lerbo		12	11							No	30	315		345		115				115		
												300		330		110				110		
" "		12	12							No	30			30		10				10		
J. E. & Laura K. Shaw		13	13							No	30			30		10				10		
" "		14	14							"	30			30		10				10		
C. S. & Esther R. Hopkins		15	15							"	30	252		282		94				94		
												240		270		90				90		
Paul Calron		16	16							"	30	189		219		73				73		
												180		210		70				70		
Mary, John & Dora ~~Hermann~~		17	17							"	30	576		606		202				202		
												549		579		192				192		
" " "		18	18 Blk 6							"	30			30		10				10		
" " "		19	E 80' of Lots 19							"	60			60		20				20		
Earl L. & Beatrice E. Briggs		20	18						Yes	"	30			30		10				10		
												26221		32522	69	969				1038		
											630	2499		3129	66	933				999		

Sold for Taxes	Valuations by School Districts as Equalized by Department of Taxation: District No. ..... Rate ..... Mills	District No. ..... Rate ..... Mills	District No. ..... Rate ..... Mills	District No. ..... Rate ..... Mills	District No. ..... Rate ..... Mills	District No. ..... Rate ..... Mills	Tax including State Homestead ..... Mills	State Tax on Non-Homestead 2.76 ..... Mills	Special Taxes	Total Taxes		Paid	When Paid: Month Day Year	Number of Receipt	March Settlement 1953	June Settlement 1953	Penalty	November Settlement 1953	Penalty	Collections to First Monday in January 1954	Penalty	Delinquent Tax and Penalty	Total Delinquent Tax and Penalty	Remarks
	Dollars	Dollars	Dollars	Dollars	Dollars	Dollars	$ cts.	$ cts.	$ cts.	$ cts.					$ cts.	$ cts.	$ cts.	$ cts.	$ cts.	$ cts.	$ cts.	$ cts.	$ cts.	
1				31			7.98	0.8		7.36	1	PAID IN FULL	MAY 29 1953	12171		7.36								
												2nd Half Paid	OCT 21 1953	13900				3.68						
2				31			7.98	0.8		7.36	2	1st Half Paid	MAY 29 1953			3.68								
												2nd Half Paid	OCT 21 1953	12155				1.18						
3				10			2.34	0.8		2.36	3	1st Half Paid	MAY 29 1953			1.18								
4				#69			16.20			16.20	4	PAID IN FULL	APR 16 1953	12356		16.20								
5				136			31.92	.30		32.22	5	PAID IN FULL	MAY 29 1953	12166		32.22								
6	SOLD FOR TAXES			73			17.14	.16		17.30	6	2nd Half Paid	OCT 19 1953			8.65		8.65						
												1st Half Paid	MAY 29 1953											
7	SOLD FOR TAXES			10			2.34	0.2		2.36	7	2nd Half Paid	OCT 19 1953			1.18		1.18						
												1st Half Paid	MAY 29 1953											
8	SOLD FOR TAXES			10			2.34	0.2		2.36	8	2nd Half Paid	OCT 19 1953	13795		1.18		1.18						
												1st Half Paid	MAY 29 1953	12167										
9	SOLD FOR TAXES			10			2.34	0.2		2.36	9	2nd Half Paid	OCT 19 1953			1.18		1.18						
												1st Half Paid	MAY 29 1953											
10				104			24.40	.24		24.64	10	PAID IN FULL	MAY 29 1953	12168		24.64								
11				115			26.98	.26		27.24	11	PAID IN FULL	MAY 29 1953	5201		29.60								
12				10			2.34	0.2		2.36	12	PAID IN FULL	MAY 29 1953											
13				10			2.34	0.2		2.36	13	PAID IN FULL	MAY 29 1953	12168		2.36								
14				10			2.34	0.2		2.36	14	PAID IN FULL	MAY 29 1953			2.36								
15				94			22.06	.22		22.28	15	PAID IN FULL	MAY 29 1953	12169		22.28								
16				73			17.14	.16		17.30	16	PAID IN FULL	MAY 29 1953	12170		17.30								
17	SOLD FOR TAXES			202			47.40	.46		47.86	17	PAID IN FULL	SEP 22 1953											
18	SOLD FOR TAXES			10			2.34	.02		2.36	18	PAID IN FULL	SEP 22 1953	13234				54.96	1.65					
19	SOLD FOR TAXES			20			4.70	.04		4.74	19	PAID IN FULL	SEP 22 1953											
20	SOLD FOR TAXES			10			2.34	.02		2.36	20	PAID IN FULL	MAY 29 1953	12160		2.36								
				#69																				
				969																				
				1038			242.56	2.18		244.74						173.73		72.01						

Assessment Roll and Tax List of Real Property in the Town of Walker, Cass County, Minnesota, for Taxes for the Year 1952.

Form SC (52) [illegible]

In whose name assessed	To whom transferred	Description of property: Subdivision	Sec. or Lot	Town or Block	Rng.	Number of Acres of Land: Acres	Tenths	No. School District	Indicate Homestead Tax as Yes or No	Indicate Agricultural Tax as Yes or No	True and Full Valuations: Land Exclusive of Structures and Improvements (Dollars)	Buildings and Other Structures (Dollars)	Machinery Permanently Attached to Real Estate (Dollars)	Total True and Full Value (Dollars)	Assessed Valuations: Rural: Homestead Up to $4,000 20% (Dollars)	Rural: Over $4,000 and Non-Homestead 33⅓% (Dollars)	All Other: Homestead Up to $4,000 25% (Dollars)	All Other: Over $4,000 and Non-Homestead 40% (Dollars)	Machinery Permanently Attached to Real Estate 33⅓% (Dollars)	Total Assessed Value (Dollars)	Total Assessed Value Equalized by the Board of Review (Dollars)	Final Equalized Value (Dollars)
		(Lot 1 Sec 22-140-28)																				
Larry & Minnie B. Engelhart			1					7½	Nor		21			21		7				7		
" "			2						"		21			21		7				7		
" "			3						"		21			21		7				7		
" "			4						"		21			21		7				7		
" "			5						"		21			21		7				7		
" "			6						"		20	1051 1000		1071 1020		357 340				357 340		
" "			7						"		21			21		7				7		
" "			8						"		21			21		7				7		
" "			9						"		21			21		7				7		
" "			10						"		21			21		7				7		
			11																			
			12																			
			13																			
			14																			
			15																			
			16																			
			17																			
			18																			
			9																			
			20																			
											209	1051 1000		1260 1209		420 403				420 403		

Valuations by School Districts as Equalized by Department of Taxation: District No. ..... Rate ..... Mills; District No. ..... Rate ..... Mills; District No. ..... Rate ..... Mills; District No. ..... Rate ..... Mills; District No. ..... Rate ..... Mills; District No. ..... Rate ..... Mills

Sold for Taxes	Valuations by School Districts (Dollars)	Tax including State Homestead ..... Mills ($ cts.)	State Tax on Non-Homestead ..... Mills ($ cts.)	Special Taxes ($ cts.)	Total Taxes ($ cts.)		Paid: Month Day Year	When Paid	Number of Receipt	March Settlement 1953 ($ cts.)	June Settlement 1953 ($ cts.)	Penalty ($ cts.)	November Settlement 1953 ($ cts.)	Penalty ($ cts.)	Collections to First Monday in January, 1954 ($ cts.)	Penalty ($ cts.)	Delinquent on First Monday in January 1954 ($ cts.)	Total Delinquent Tax and Penalty ($ cts.)	Remarks
1	7	1.64	0.2		1.66	1	PAID IN FULL FEB 2 3 1953												
2	7	1.64	0.2		1.66	2	PAID IN FULL FEB 2 8 1953												
3	7	1.64	0.2		1.66	3	PAID IN FULL FEB 2 8 1953												
4	7	1.64	0.2		1.66	4	PAID IN FULL FEB 2 8 1953												
5	7	1.64	0.2		1.66	5	PAID IN FULL FEB 2 8 1953		2815	9952									
6	357	8.78	.40		8.58	6	PAID IN FULL FEB 2 8 1953												
7	7	1.64	0.2		1.66	7	PAID IN FULL FEB 2 3 1953												
8	7	1.64	0.2		1.66	8	PAID IN FULL FEB 2 3 1953												
9	7	1.64	0.2		1.66	9	PAID IN FULL FEB 2 3 1953												
10	7	1.64	0.2		1.66	10	PAID IN FULL FEB 2 3 1953												
11						11													
12						12													
13						13													
14						14													
15						15													
16						16													
17						17													
18						18													
19						19													
20						20													
	420	91.54	.98		92.52					9952									

Assessment Roll and Tax List of Real Property in the Town of Walker

Cass County, Minnesota, for Taxes the Year 1952.

Form SC (32) [illegible]

In Whose Name Assessed	To Whom Transferred	Description of Property: Subdivision	Sec. No. Lot	Town or Block	Reg.	Number of Acres of Land: Acres	Mills	No. School District	Indicates Homestead Tax Levied	Indicates Agricultural Tax Levied	True and Full Valuations: Land Exclusive of Structures and Improvements	Buildings and Other Structures	Machinery Permanently Attached to Real Estate	Total True and Full Value	Assessed Valuations: Rural: Homestead Up to $4,000 20%	Rural: Over $4,000 and Non-Homestead 33⅓%	All Other: Homestead Up to $4,000 25%	All Other: Over $4,000 and Non-Homestead 40%	Machinery Permanently Attached to Real Estate 33⅓%	Total Assessed Value	Total Assessed Values as Equalized by the Board of Review	Final Equalized Value
											Dollars	Dollars	Dollars	Dollars	Dollars	Dollars	Dollars	Dollars	Dollars	Dollars	Dollars	Dollars
		Manders' Addition (Part of 2-143 Sec 3-140-28)																				
Joseph P. Kersey & Emma C. Kersey			1						Yes	Yes	50	325		375	75					75		
												210		260	52					52		
Charles Bangsel		Mank	2						"		50	170		220	44					44		
												160		210	42					42		
~~Hugh L. & Anna Fossum~~			3						Yes		50			50	10					10		
"	"	"	4						Yes		50			50	10					10		
Ellsworth L. & Katherine Foss			5						Yes		50	210		260	52					52		
												200		250	50					50		
			6																			
			7																			
			8																			
			9																			
			10																			
			11																			
			12																			
			13																			
			14																			
			15																			
			16																			
			17																			
			18																			
			19																			
			20																			
											250	705		955	191					191		
												670		920	184					184		

Sold for Taxes	Valuations by School Districts as Equalized by Department of Taxation: District No. / Rate ... Mills	District No. / Rate ... Mills	District No. / Rate ... Mills	District No. / Rate ... Mills	District No. / Rate ... Mills	District No. / Rate ... Mills	Tax including State Homestead ... Mills	State Tax on Non-Homestead ... Mills	Special Taxes	Total Taxes		Paid	When Paid: Month Day Year	Number of Receipt	March Settlement 1953	June Settlement 1953	Penalty	November Settlement 1953	Penalty	Collections to First Monday in January 1954	Penalty	Delinquent on First Monday in January 1954	Total Delinquent Tax and Penalty	Remarks
	Dollars	Dollars	Dollars	Dollars	Dollars	Dollars	$ cts.	$ cts.	$ cts.	$ cts.					$ cts.	$ cts.	$ cts.	$ cts.	$ cts.	$ cts.	$ cts.	$ cts.	$ cts.	
1				75			1760			1760	1	PAID IN FULL	APR 27 1953	50 75		1760								
2 SOLD FOR TAXES				44			1032			1032	2												1032	
3				10			234			234	3	PAID IN FULL	APR 27 1953	50 75		234								
4				10			234			234	4	PAID IN FULL	APR 27 1953			234								
5				52			1220			1220	5	PAID IN FULL	MAY 29 1953	12 22		1220								
6											6													
7											7													
8											8													
9											9													
10											10													
11											11													
12											12													
13											13													
14											14													
15											15													
16											16													
17											17													
18											18													
19											19													
20											20													
				191			4480			4480						3448							1032	

Assessment Roll and Tax List of Real Property in the Town of Wabedo, Cass County, Minnesota, for Taxes for the Year 1952.

Form 6C (52) [illegible]

	IN WHOSE NAME ASSESSED	TO WHOM TRANSFERRED	DESCRIPTION OF PROPERTY: SUBDIVISION	Sec. or Lot	Town or Block	Rng.	Number of Acres of Land: Acres	100ths	No. School District	Indicate Homestead Tax or No	Indicate Agricultural Tax or No	TRUE AND FULL VALUATIONS: LAND Exclusive of Structures and Improvements (Dollars)	BUILDINGS Not Other Structures (Dollars)	MACHINERY Permanently Attached to Real Estate (Dollars)	TOTAL True and Full Value (Dollars)	ASSESSED VALUATIONS: RURAL: Homestead Up to $4,000 20% (Dollars)	RURAL: Over $4,000 and Non-Homestead 33⅓% (Dollars)	ALL OTHER: Homestead Up to $4,000 25% (Dollars)	ALL OTHER: Over $4,000 and Non-Homestead 40% (Dollars)	MACHINERY Permanently Attached to Real Estate 33⅓% (Dollars)	TOTAL ASSESSED VALUE (Dollars)	Total Assessed Value as Equalized by the Board of Review (Dollars)	FINAL EQUALIZED VALUE (Dollars)
1																							
2																							
3																							
4																							
5																							
6																							
7																							
8																							
9																							
10																							
11																							
12																							
13																							
14																							
15																							
16																							
17																							
18																							
19																							
20			Land totals				9545	63				101515 / 96687			193715 / 188887	1370 / 1331	51730 / 50279				55135 / 51089		

	SOLD FOR TAXES	VALUATIONS BY SCHOOL DISTRICTS AS EQUALIZED BY DEPARTMENT OF TAXATION: District No. ..... Rate ..... Mills	District No. ..... Rate ..... Mills	District No. ..... Rate ..... Mills	District No. ..... Rate ..... Mills	District No. ..... Rate ..... Mills	Tax Including State Homestead ..... Mills	State Tax on Non-Homestead ..... Mills	SPECIAL TAXES	TOTAL TAXES		PAID	WHEN PAID (Month Day Year)	Number of Receipt	March Settlement 1953	Mar Settlement 1953	Penalty	November Settlement 1953	Penalty	Collections to First Monday in January 1954	Penalty	Delinquent on First Monday in January 1954	Total Delinquent Tax and Penalty	REMARKS
		Dollars	Dollars	Dollars	Dollars	Dollars	Dollars	$ cts.	$ cts.	$ cts.					$ cts.	$ cts.	$ cts.	$ cts.	$ cts.	$ cts.	$ cts.	$ cts.	$ cts.	
1																								
2																								
3																								
4																								
5																								
6																								
7																								
8																								
9																								
10																								
11	Grand	H 9055		4650 = 12705 ✓																				
12	Totals	NH 32668		9062 = 41730 ✓																				
13		41723		13712 = 55435																				
14																								
15																								
16																								
17																								
18																								
19																								
20																								