ASSESSMENT & TAX LIST

Wabedo

1947

DIRECTIONS TO ASSESSOR

OFFICE OF COUNTY AUDITOR,

CASS County, APR 15 1947.

Harry Thorson Assessor of the Town of Wabedo according to the requirements of law, I hereby deliver to you the Assessment Books for the said Town of Wabedo for the year 1947, containing a list of all Real Estate that has become subject to taxation since the Assessment of May 1, 1946, so far as the same have come to my knowledge from any source, and I hereby direct you to assess all Personal Property, and to make such changes in Real Estate as are required in the odd-numbered year, and make return thereof to me as required by the law prescribing your duties hereto annexed.

A form of the return to be signed by you is appended to this book.

J. Sawyer County Auditor.

Extracts from Laws Relating to the Listing of Personal Property.

(Section Numbers Refer to Minnesota Statutes 1945)

Sec. 272.01. PROPERTY SUBJECT TO TAXATION. All real and personal property in this state, and all personal property of persons residing therein, * * * is taxable, except such as is by law exempt from taxation.

WHEN LISTED AND ASSESSED

Sec. 273.01 * * * Personal Property shall be listed and assessed annually with reference to its value on May 1, and if acquired on that day, shall be listed by or for the persons acquiring it.

Sec. 273.22. By whom listed. Personal Property shall be listed in the manner following:

1. Every person of full age and sound mind, being a resident of this state, shall list all personal property owned by him.

2. He shall also list separately, and in the name of his principal, all personal property held, owned, or personal property invested, loaned, or otherwise controlled by him as agent or attorney; ***.

3. The property of a minor, child or insane person shall be listed by his guardian, or by the person having such property in charge.

4. The property of a person for whose benefit it is held in trust, by the trustee; of its estate of a deceased person, by the executor or administrator.

5. The property of a corporation whose assets are in the hands of a receiver, by such receiver.

6. The property of a body politic or corporate, by the proper agent or officer thereof.

7. The property of a firm or company, by a partner or agent thereof.

8. The property of manufacturers and others in the hands of an agent, by such agent in the name of his principal, as hereinafter.

Sec. 273.26. Where listed. Except as otherwise in this chapter provided, personal property shall be listed and assessed in the county, town, or district where owner, agent or trustee resides.

Sec. 273.27. Certain personal property; where listed. All household goods, furniture, musical instruments, mechanical instruments, sewing machines, wearing apparel of members of the family, and all personal property used by the owner for personal and domestic purposes, or for the furnishing or equipment of the family residence, shall be listed and assessed in the district where the same is usually kept.

Sec. 273.29. Merchants and manufacturers. The personal property pertaining to the business of a merchant or of a manufacturer shall be listed in the town or district where his business is carried on.***

Sec. 273.30. Farm property of non-resident. When the owner of a farm is a non-resident, the personal property belonging thereto, and twelve thereof, the same shall be listed and assessed in the town or district, where the farm is situated. If the farm be situated in several towns or districts, it shall be listed and assessed in the town or district in which the principal place of business of such farm is located.

Sec. 273.32. Elevators, etc., on railroad. All elevators and warehouses, with their contents, situated on the railroad land of any company which are not in good faith owned, operated and exclusively controlled by such company, shall be listed and assessed as personal property in the town or district where situated.

Sec. 273.33. Pipeline companies. Personal property of *** pipeline companies engaged in the business of transporting natural gas, gasoline, or other hydrocarbons, shall be listed and assessed in the county, town, or district where the same is usually kept.

Sec. 273.34. Personal property of electric light and power companies in cities and villages. Personal property of electric light and power companies having a fixed situs in any city, village, or borough in this state shall be listed and assessed where situated ***.

Sec. 273.37. Personal property of electric light and power companies in towns and villages. Personal property, other than personal property lying inside of the corporate limits of any city of the first class, of electric light and power companies, and other individuals and partnerships supplying electric power, having a fixed situs outside of the corporate limits of villages, cities, and boroughs, shall be listed and assessed by the embodiment of location, in the town where situated.

Sec. 273.23. Merchants; Consignees. Every merchant required to list his property shall state also the value of his property pertaining to his business as a merchant. No consignee shall be required to list for taxation any property the product of this state, nor the value of any property consigned to him from any other place for the sole purpose of sale on commission, and in which he has no interest in such property, and derives no profit from its sale.

Sec. 273.24. Manufacturers. Every manufacturer required to list his property shall state also the value of all articles purchased, received, or otherwise held for the purpose of being used in whole or in part, in any process of manufacturing, repairing, manufacturing or refitting. Every manufacturer and every person manufacturing or repairing, shall list as a part of his manufacturer's stock, the value of all engines, machinery, tools, and implements used or designed to be used in any such process, except such fixtures as have been considered real property.

Sec. 273.14. Estates of decedents. The personal property of a deceased person shall be listed and assessed at the place of death; at the place of his death.

Sec. 273.45. Persons under Guardianship. The personal property of a minor under guardianship shall be listed and assessed where the guardian resides and of every other person under guardianship, where the ward resides.

Sec. 273.46. Assignees and receivers. Personal property in the hands of an assignee or receiver shall be listed and assessed at the place of justice before his appointment.

Sec. 273.47. Property removed between May and July. The owner of personal property removing from one county, town, or district to another between May 1 and July 1, shall be assessed in either in which he is first called upon by the assessor. A person moving into this state from another state after the same date shall list the property owned by him on the first day of each year in the county, town, or district where he resides, unless he shall make it appear to the assessor that he is listed for tax of the current year on the property in another state.

Sec. 273.48. Where listed in case of doubt. In case of doubt as to the proper place of listing personal property or where it cannot be listed as in the preceding section, the place where such property shall be listed and assessed for taxation and assessing shall be determined by the county board of equalization; and if between different counties, or places in different counties, by the Commissioner of Taxation**.

Sec. 273.25. Lists to be verified. Every person required to list property for taxation shall make out and deliver to the assessor, upon blanks furnished by him, a verified statement of all personal property owned by him, or held by him as aforesaid, and of all such property owned or held by him in the manner of all personal property in his possession or under his control which *** he is required to list for taxation as agent or attorney; guardian, parent, trustee, executor, administrator, receiver, accounting officer, partner, factor, or in any other capacity.***.

Sec. 273.65. Examination under oath. Whenever the assessor shall require any person to make a statement of property for himself, or for any other person, company, or corporation, he shall make a full, fair, and complete list thereof, he may examine such person under oath in regard to the amount of the property he is required to list; and, if such person shall refuse to make full discovery under oath, the assessor may list the property of such person or his principal according to his best judgment and information.

Sec. 273.66. Failure to make return. In case of failure to obtain a return of personal property, the assessor shall ascertain the amount of value of such property, and assess the same at such amount as he believes to be the true value thereof. When requested, he shall sign and deliver to the person assessed a copy of the statement showing the valuation of the property so listed.

Sec. 273.20. Assessor may enter dwellings, etc. Any officer of the county, town, or district, or any person, when necessary to the proper performance of his duties, may enter any dwelling house, building, or structure, and view the same and the property therein.

Sec. 620.05. False statement regarding taxes. Every person who in making any statement, or in making any return, or in making any application, or in any book of inquiry or review or authorized by law to be made, or in any other manner, cited and which contains phosphorus in excess of .100 per cent, cited and which, or which is classified by the low ore trade as siliceous, blast-furnace, Mesabi Bessemer, or Mesabi non-Bessemer ore, or (b) which is classified by the low ore trade as siliceous, blast-furnace, or Mesabi non-Bessemer ore, or (c) which, in the opinion of the assessor, requires concentration other than crushing or screening or both in order to be suitable for commercial blast furnace use, and which is so concentrated and placed in stockpile subsequent to August 1 of a calendar year and prior to the next succeeding May 1 of the next succeeding calendar year, shall be listed and assessed in the taxing district where mined at the same amount per ton as it would be assessed if still unmined, and thereafter such ore in stockpile shall be valued and assessed as mined iron ore, as otherwise provided by law. The ore so listed and assessed shall be classified and valued and assessed in accordance with the provisions of sixteen three, three "b," and four, as the case may be. In assessing any tract or lot of real estate in which iron ore is known to exist the assessor value of the ore exclusive of the land in which it is located, and the surface land, shall be assessed separately and the ore and surface and underlying separately and the aggregate of the two shall be assessed against the tract or lot.

Class 1a. All direct products of the blast and open hearth furnaces that are utilized in the form produced and are not further processed, shall constitute class 1a and shall be valued and assessed at 15 per cent of the full and true value thereof.

Subdivision 2. Class 2. All household goods and furniture, including stocks, musical instruments, and all wearing apparel, wearing apparel, and personal effects, and all personal property actually used by the owner for personal and domestic purposes, or for the furnishing or equipment of the family residence, shall constitute class two and shall be valued and assessed at 25 per cent of the full and true value thereof.

Subdivision 4. Class 3. All agricultural products, except as provided by class three "b" and class three "d" classes of subdivisions three, shall constitute class three and shall be valued and assessed, manufactured materials and manufactured articles, all tools, implements and machinery, whether farmers or otherwise, except as provided by class three "d" and all real estate, which is rural in character and devoted or adapted to agricultural purposes, shall constitute class three "a" and shall be valued and assessed at 25 per cent of the full and true value thereof.

Subdivision 5. Class 3a. All agricultural products in the hands of the producer shall constitute class three "a" and shall be valued and assessed at 10 per cent of full and true value thereof.

* * * *

Subdivision 8. Class 3d. Livestock, poultry, all horses, mules, and asses used exclusively for agricultural purposes, all agricultural products in the hands of the producer, and all real estate, which is rural in character and devoted or adapted to agricultural purposes, shall constitute class three "d" and shall be valued and assessed at 10 per cent of the full and true value thereof.

Subdivision 9. Class 4. All property included in the preceding classes shall constitute class four and shall be valued and assessed at forty (40) per cent of the full and true value thereof.

Section 273.03, Minnesota Statutes 1945. Assessment; Mode. The county auditor shall annually provide the necessary assessment books and blanks at the expense of the county, for and to correspond with each assessment district. He shall make out, in the real property assessment book, complete lists of all lands or lots subject to taxation, showing the names of the owners, if to him known, and, if unknown so stated opposite each tract or lot, the number of acres, and the lots or parts of lots or blocks, included in each description of property. ***

The assessors shall meet at the office of the county auditor *on a day to be fixed by the Commissioner of Taxation* for the purpose of receiving instructions as to their duties under the laws of the state. ***

INDEX TO SECTIONS

SECTION	PAGE
Sec. 1	
" 2	
" 3	
" 4	
" 5	
" 6	
" 7	
" 8	
" 9	
" 10	
" 11	
" 12	
" 13	
" 14	
" 15	
" 16	
" 17	
" 18	
" 19	
" 20	
" 21	
" 22	
" 23	
" 24	
" 25	
" 26	
" 27	
" 28	
" 29	
" 30	
" 31	
" 32	
" 33	
" 34	
" 35	
" 36	

For Convenience of Auditor in Showing Boundaries of School Districts

Township No. 140 *Range No.* 28 *Mer. P. M.*

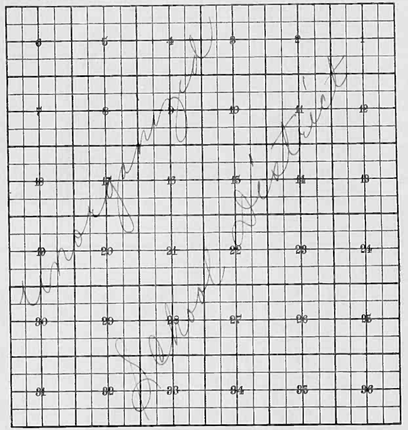

Returns Showing Grain Received in or Handled by Elevators, Warehouses and Mills in the ..... of ..... in the County of ..... for the Year Ending May 1, 1947.

NAMES OF OWNERS	ADDRESS	Bushels of Wheat	Bushels of Soy Beans	Bushels of Flax	Total No. of Bushels of Wheat, Soy Beans and Flax	★ Tax of ½ Mill per Bushel Dollars	Cts.	Bushels of Corn	Bushels of Barley	Bushels of Rye	Bushels of Oats	Bushels of Buckwheat	Bushels of all Other Grains	Total No. Bushels Corn, Barley, Rye, Oats, Buckwheat and all Other Grains	★ Tax of ½ Mill Per Bushel Dollars	Cts.	★ Total Tax Dollars	Cts.	REMARKS

Note ★ Assessors will not fill these Columns

INCREASE OR DECREASE in Value of Property Heretofore Assessed, by the Erection or Destruction of Buildings or Structures Thereon

Platted Property Assessed at 40 Per Cent of True and Full Value. (Homesteads up to $4,000 True and Full Value 25 Per Cent.)

Unplatted Property Assessed at 33⅓ Per Cent of True and Full Value. (Homesteads up to $4,000 True and Full Value 20 Per Cent.)

FORM 3 — MUST BE TYPEWRITTEN, MIMEOGRAPHED OR PRINTED

NAMES OF PROPERTY OWNERS	DESCRIPTION	Sec. or Lot	Town or Block	Rng.	True and Full Value of Structures worth more than $100 each (Dollars)	KIND OF STRUCTURES	Assessed Value of Additional Structures (Dollars)	Reduction of Assessed Value on Account of Loss occasioned by Fire, Flood or otherwise (Dollars)

REAL PROPERTY BECOMING SUBJECT TO TAXATION SINCE THE LAST PREVIOUS ASSESSMENT OR OMITTED FROM ASSESSMENT ROLLS THE PREVIOUS YEARS,

Assessment of Taxable Real Property in the Twp. of Wabido, County of Cass, Minn., for the Year 1947.

Form 1 — MUST BE TYPEWRITTEN, MIMEOGRAPHED OR PRINTED

	NAME OF OWNER	School District	DESCRIPTION OF PROPERTY: SUBDIVISION	Sec. or Lot	Twp. of Block	Rng.	Number of Acres of Land: Acres	Number of Acres of Land: Hdths	Indicate Homestead Yes or No	Indicate Agricultural Land Yes or No	BY WHOM VALUED	TRUE AND FULL VALUATIONS: LAND Exclusive of Structures and Improvements (Dollars)	BUILDINGS and Other Structures (Dollars)	MACHINERY Permanently Attached to Real Estate (Dollars)	TOTAL True and Full Value (Dollars)	ASSESSED VALUATIONS: RURAL: Homestead Up to $4,000 20% (Dollars)	RURAL: Over $4,000 and Non-Homestead 33⅓% (Dollars)	ALL OTHER: Homestead Up to $4,000 25% (Dollars)	ALL OTHER: Over $4,000 and Non-Homestead 40% (Dollars)	MACHINERY Permanently Attached to Real Estate 33⅓% (Dollars)	TOTAL ASSESSED VALUE (Dollars)	FINAL EQUALIZED VALUE (Dollars)	
1	George C. Hagen		SW¼ of NW¼	16	140	28	40	—	Yes	Yes	State / County / Local / Assessor	200			200	40					40	✓	1
2	Thomas C. Whitsman		NW¼ of SW¼	—	—	—	40	—	Yes	Yes	State / County / Local / Assessor	200	20		220	44					44	✓	2
3	Walter J. & Dorothy Thompson		NE¼ of SW¼	20	—	—	40	—	No	Yes	State / County / Local / Assessor	201			201		67				67	✓	3
			Additions to Real estate																				
4	JAS. & MAE SCOTT		N.W. CORNER LOT 2	20	"	"	2		Yes	Yes	State / County / Local / Assessor	40	350		390	78					78	Divided by 3 Decreased	4
	Robert Proper		Bal. of Lot 2	20	"	"					State / County / Local / Assessor	199			199		66				66		
5	FAYNE & WINFIELD SCOTT		S.W. CORNER LOT 2	20	"	"	2		Yes	Yes	State / County / Local / Assessor	40	300		340	68					68		5
6	W.C. SPEICKER		LOT 2	30	"	"			Yes	No	State / County / Local / Assessor		300 Cabins / ~~201~~		300 / 201		167 / ~~67~~				100 / ~~67~~	✓	6
7	CLAYTON ARLE		SE¼ of SE¼	3	"	"	40		Yes	Yes	State / County / Local / Assessor		200		200	40					40	✓	7
8	HAROLD ATWOOD		LOT 5	32	"	"	36		Yes	Yes	State / County / Local / Assessor		150		150	30					30	✓	8
											Total Value as Equalized by State / County / Local												
											Total Value as Assessed by Assessor	681	1221		1902	300	134				434		

REAL PROPERTY BECOMING SUBJECT TO TAXATION SINCE THE LAST PREVIOUS ASSESSMENT OR OMITTED FROM ASSESSMENT ROLLS THE PREVIOUS YEARS.

Assessment of Taxable Real Property in the Twp. of Wabedo, County of Cass, Minn., for the Year 1947.

Form 316 BILLAY BLANK COMPANY, MINNEAPOLIS

	NAME OF OWNER	School District	DESCRIPTION OF PROPERTY: SUBDIVISION	Sec. or Lot	Twp. or Block	Rng.	Number of Acres of Land: Acres	100ths	Indicate Homestead Yes or No	Indicate Agricultural Yes or No	BY WHOM VALUED	TRUE AND FULL VALUATIONS: LAND Exclusive of Structures and Improvements Dollars	BUILDINGS and Other Structures Dollars	MACHINERY Permanently Attached to Real Estate Dollars	TOTAL True and Full Value Dollars	ASSESSED VALUATIONS: RURAL: Homestead Up to $4,000 20% Dollars	RURAL: Over $4,000 and Non-Homestead 33⅓% Dollars	ALL OTHER: Homestead Up to $4,000 25% Dollars	ALL OTHER: Over $4,000 and Non-Homestead 40% Dollars	ALL OTHER: MACHINERY Permanently Attached to Real Estate 33⅓% Dollars	TOTAL ASSESSED VALUE Dollars	FINAL EQUALIZED VALUE Dollars		
			New Structures Added																					
1	Emil Polka		West ½ of Lot 2	32	140	28	11	70	Yes	Yes	State / County / Local / Assessor		400		400	80					80	✓	1	1
2	Raymond E. Binkley		East ½ of Lot 2	32	"	"	11		Yes	Yes	State / County / Local / Assessor		400		400	80					80	✓	2	2
3	J. C. Marsh		S.W. ¼ of N.E. ¼	26	"	"	40		Yes	Yes	State / County / Local / Assessor		200		200	40					40	✓	3	3
4	M. B. Thorsen		265'x600'x1100'x125'x320' of Lot 3	8	"	"	1.50		No	Yes	State / County / Local / Assessor		1800		1800		600				600	✓	4	4
5	H. Rodberstead		Part of Lot 8	37	"	"	1.50		Yes	Yes	State / County / Local / Assessor		500		500	100					100	✓	5	5
6											State / County / Local / Assessor												6	6
7											State / County / Local / Assessor												7	7
8											State / County / Local / Assessor												8	8
	Total Value as Equalized by										State / County / Local													
	Total Value as Assessed by										Assessor		3300		3300	300	600				900			

REAL PROPERTY BECOMING SUBJECT TO TAXATION SINCE THE LAST PREVIOUS ASSESSMENT OR OMITTED FROM ASSESSMENT ROLLS THE PREVIOUS YEARS.

Assessment of Taxable Real Property in the of, County of, Minn., for the Year 1947.

Form 316 BILLAY BLANK COMPANY, MINNEAPOLIS

	NAME OF OWNER	School District	DESCRIPTION OF PROPERTY: SUBDIVISION	Sec. or Lot	Twp. or Block	Rng.	Number of Acres of Land: Acres	100ths	Indicate Homestead Yes or No	Indicate Agricultural Yes or No	BY WHOM VALUED	TRUE AND FULL VALUATIONS: LAND Exclusive of Structures and Improvements Dollars	BUILDINGS and Other Structures Dollars	MACHINERY Permanently Attached to Real Estate Dollars	TOTAL True and Full Value Dollars	ASSESSED VALUATIONS: RURAL: Homestead Up to $4,000 20% Dollars	RURAL: Over $4,000 and Non-Homestead 33⅓% Dollars	ALL OTHER: Homestead Up to $4,000 25% Dollars	ALL OTHER: Over $4,000 and Non-Homestead 40% Dollars	ALL OTHER: MACHINERY Permanently Attached to Real Estate 33⅓% Dollars	TOTAL ASSESSED VALUE Dollars	FINAL EQUALIZED VALUE Dollars		
											State / County / Local / Assessor												1	1
											State / County / Local / Assessor												2	2
											State / County / Local / Assessor												3	3
											State / County / Local / Assessor												4	4
											State / County / Local / Assessor												5	5
											State / County / Local / Assessor												6	6
											State / County / Local / Assessor												7	7
											State / County / Local / Assessor												8	8
	Total Value as Equalized by										State / County / Local													
	Total Value as Assessed by										Assessor													

Assessment of

Form 315 BILLS-DATE CONTRACT, SIGNATURE

	NAME OF OWNER
1	
2	
3	
4	
5	
6	
7	
8	

Treasurer's Office, Cass County, Minnesota

RECEIVED this, the first Monday (being the 5th *day) of January, A. D. 1948, of* L. C. Peterson, *Auditor of said County, Minnesota, the Tax List of all Taxable Real and Personal Property in the* Town *of* Wabedo *in said County for the year A. D. 1947, as specified above and amounting to* ..... *Dollars.*

Paul A. Jewell
County Treasurer.

JAN - 3 1949 194

Office of County Treasurer, Cass County, Minnesota

To L. C. Peterson, County Auditor:

Sir:—I hereewith return to you the Tax List for the Town *of* Wabedo *in said County for the year 1947, heretofore received from you. I certify that I have compared the same with the duplicate receipts in your office, and have written opposite the amount of each tax so receipted the words "First Quarter Paid", "Second Quarter Paid", "Third Quarter Paid" or "Paid in full" as the case may be, and the number of my receipt given in discharge of said tax, and each tract or lot of real property against which the taxes remain unpaid is delinquent for said year.*

Yours respectfully,

Paul A. Jewell
County Treasurer.

Auditor's Office, Cass County, Minnesota

I, ... *Auditor of said County, and State of Minnesota, do hereby certify that the following is a correct list of the Taxes levied on the Real and Personal Property in the* ..... *of* ..... *for the year 1947.*

WITNESS my hand and official seal, the ..... *day of* ..... *1948.*

(SEAL) ..... *County Auditor.*

Auditor's Office, Cass County, Minnesota

..... *194*

I hereby certify that on the first Monday in January 1949, I received of ..... *County Treasurer, the Tax List of the* ..... *of* ..... *in said County for the year 1947; that I have compared the said list with the Statements receipted for by said Treasurer, which are on file in my office, and that each tract or lot of real property therein against which the taxes, or any part thereof, remains unpaid are delinquent for said year.*

(SEAL) ..... *County Auditor.*

Assessment of

Form 315 BILLER-SAYRE COMPANY, MINNEAPOLIS

NAME OF OWNER

TABULAR SCHEDULE OF VALUATIONS,

DEVIED IN THE Township OF Walcott

RATES AND TAXES

COUNTY OF CASS, STATE OF MINNESOTA

	School District No.	VALUATION BY SCHOOL DISTRICTS: Dollars	Dollars	Value of Lands other than Town Lots including Structures Dollars	Value of Town and City Lots including Structures thereon Dollars	Personal Property Dollars	Total Value of all Property except Money and Credits Dollars	RATE OF STATE TAXES: State Rev. Mills	State Sch'l Mills	Tchr. Ins. Mills	State Debt Mills	Total Rate of State Tax Mills	RATE OF COUNTY TAXES: Rev. Mills	R. & B. Mills	Welfare Mills	Bonds and Int. Mills	Mills	Mills	Total Rate of County Tax Mills	RATE OF TOWN TAXES: Rev. Mills	R. & B. Mills	Drag Tax Mills	State Loan Mills	Fire Mills	Tel. Mills	Mills	Mills	Total Rate of Town Tax Mills
1	Un			27621	7062	3866	38554					3.02	22.	7.2	48.	18.			95.2	6.5	15.	1.		5.	5.			32.5
2											N.H.	4.07																
3				Rural	Urban	O.P.	Total					7.09																
				34,688	—	3866	38,554																					

Val. R.E. N.H. 7320
27,368
O.P. 3866
38,554

RATE OF SCHOOL TAXES

	Local 1 Mill Mills	Special Mills	Transp. Dif. Mills	Mills	Mills	Co. Bd. Mills	Mills	Total Rate of Sch'l Tax Mills	Total Rate of all Taxes Mills
1	1.	15.	15.	1.8	5.	27.1	64.9	1862	
2	1.	30.	15.	1.8	5.	27.1	79.9	2162	

TAXES LEVIED

LOCAL 1 MILL AND SPECIAL SCHOOL TAXES BY DISTRICTS

	Local 1 Mill	Special	Dif.	Transp.	C.a	Bd	Total School Taxes
1	2762	41434	41434	4972	13813	74860	179275
2	1093	32781	16392	1967	5464	29613	87310
	3855	74215	57826	6939	19277	104473	266585

ALL OTHER TAXES

FUNDS	Rate	Amount
State Revenue,		
State School,		
Teachers Insurance,		
State Debt—Non-Homestead,		12754
State Debt—Homestead,		11643
County Revenue,		84813
County Road and Bridge,		27758
County Welfare,		18059
Bonds and Interest		67394
Town Revenue,		25060
Town Road and Bridge,		57831
Town Drag,		3855
Town State Loan,		
Fire		19275
Telephone		19275
School Local 1 Mill,		3855
School Special,		74215
School State Loan,		
Dif.		57826
Transp.		6939
C. a		19277
Bd.		104473
		7833.07

Total Levy, $ 7833 02

Total Number of Acres

State of Minnesota, } ss
COUNTY OF CASS

I, L. L. Brown, Auditor of said County, and State aforesaid, do hereby certify that the foregoing is a true and correct Schedule, showing the valuation of all the taxable property, in the Township of Walcott, in said County, the several rates of Taxation, and Tax of the several Tax Funds levied thereon for the year A. D. 1924.

Witness my hand and official seal, this 3 day of June A. D. 1924.

SEAL

L. L. Brown
County Auditor.

P.E. 7002.10
P.E. 829.97
7833.07

Clubhouse Add
Little Boy Lake
Colorado Springs
Iowa Point
Colorado Add

Form 4 C12 State Auditor's Office, St. Paul, Minnesota

Assessment Roll and Tax List of Real Property in the Town of Wabedo

Cass County, Minnesota, for Taxes for the Year 1947.

	IN WHOSE NAME ASSESSED	TO WHOM TRANSFERRED	DESCRIPTION OF PROPERTY: SUBDIVISION	Sec. or Lot	Town or Block	Rng.	Number of Acres of Land: Acres	100ths	No. School District	Indicate Homestead Tax by Yes or No	Indicate Agricultural Land Tax by Yes or No	TRUE AND FULL VALUATIONS: LAND Exclusive of Structures and Improvements	BUILDINGS and Other Structures	MACHINERY Permanently Attached to Real Estate	TOTAL True and Full Value	ASSESSED VALUATIONS: RURAL: Homestead Up to $4,000 20%	RURAL: Over $4,000 and Non-Homestead 33⅓%	ALL OTHER: Homestead Up to $4,000 25%	ALL OTHER: Over $4,000 and Non-Homestead 40%	MACHINERY Permanently Attached to Real Estate 33⅓%	TOTAL ASSESSED VALUE	Total Assessed Value as Equalized by the Board of Review	FINAL EQUALIZED VALUE
												Dollars	Dollars	Dollars	Dollars	Dollars	Dollars	Dollars	Dollars	Dollars	Dollars	Dollars	Dollars
1	~~Nellie E. Hadley~~	John A. & Janet Jabala	~~NE¼ of NE¼~~ Lot 1	1	140	28	33.46	Un															
2	"	"	~~NW¼ of NE¼~~ " 2				38.95																
3	"	"	SW¼ of NE¼				40																
4	"	"	~~SE¼ of NE¼~~ " 1				33.92																
5																							
6	"	"	~~NE¼ of NW¼~~ " 3				38.25																
7	Lloyd W. Showalter		~~NW¼ of NW¼~~ " 4				37.55																
8	"		~~SW¼ of NW¼~~ " 5				57.10																
9	~~Nellie E. Hadley~~	John A. & Janet Jabala	~~SE¼ of NW¼~~ " 6				38.50																
10																							
11			NE¼ of SW¼																				
12			NW¼ of SW¼																				
13			SW¼ of SW¼																				
14			SE¼ of SW¼																				
15	~~Leo E. + Rachel M. Dunker~~		W. 320' of Lot 9				2																
16	~~Nellie E. Hadley~~	John A. & Janet Jabala	~~NE¼ of SE¼~~ Lot 10				30.16																
17	~~Ray A. York + Wm. J. Biever~~	Clifford H. & Mary Ann Jabala	~~SW¼ of SE¼~~ " 7				36.25																
18			SW¼ of SE¼																				
19	John C. Ford		~~SE¼ of SE¼~~ " 9 less W. 320'				18.16																
20																							
							404.80																

	SOLD FOR TAXES	VALUATIONS BY SCHOOL DISTRICTS AS EQUALIZED BY DEPARTMENT OF TAXATION: District No. 140 Rate 185.4 Mills	District No. ..... Rate ..... Mills	District No. ..... Rate ..... Mills	District No. ..... Rate ..... Mills	District No. ..... Rate ..... Mills	Tax including State Homestead ..... Mills	State Tax on Non-Homestead 4.7 Mills	SPECIAL TAXES	TOTAL TAXES	PAID	WHEN PAID	Number of Receipt	March Settlement 1948	June Settlement 1948	Penalty	November Settlement 1948	Penalty	Collections to First Monday in January 1949	Penalty	Delinquent on 1st Monday in January 1949	Total Delinquent Tax and Penalty	REMARKS
		Dollars	Dollars	Dollars	Dollars	Dollars	Dollars	$ cts.	$ cts.	$ cts.		Month Day Year		$ cts.	$ cts.	$ cts.	$ cts.	$ cts.	$ cts.	$ cts.	$ cts.	$ cts.	
1		H 38					7.44			7.44	1										7.44	J 8.18	
2		H 45					8.80			8.80	2										8.80	J 9.68	
3		H 45					8.80			8.80	3										8.80	J 9.68	
4		H 27					5.28			5.28	4										5.28	J 5.81	
5											5												
6		H 106					20.74			20.74	6										20.74	J 22.81	
7		H 30					5.86			5.86	7	2nd Half Paid SEP 26 1946 / 1st Half Paid JUN 16 1948	10550										
8		H 141					27.58			27.58	8	2nd Half Paid SEP 26 1946 / 1st Half Paid JUN 1 1948	10815		16.42		16.42						
9		H 45					8.80			8.80	9										8.80	J 9.68	
10											10												
11											11												
12											12												
13											13												
14											14												
15		56					10.96	.22		11.18	15	PAID IN FULL MAY 24 1948	8147		11.18								
16		H 34					6.66			6.66	16										6.66	J 7.33	
17		H 95					18.58			18.58	17	PAID IN FULL JUL 12 1948	6126		18.58								
18											18												
19		H 23					4.50			4.50	19	PAID IN FULL APR 26 1948	4404		4.50								
20											20												
		H 637 / 58 / 695					134.00	.22		134.22													

Assessment Roll and Tax List of Real Property in the Town of Walbeck

Form 4 CD

	In Whose Name Assessed	To Whom Transferred	Description of Property: Subdivision	Sec. or Lot	Town or Block	Rng.	Number of Acres of Land: Acres	Hdths	No. School District	Indicate Homestead Yes or No	Indicate Agricultural Yes or No	True and Full Valuations: Land Exclusive of Structures and Improvements (Dollars)	Buildings and Other Structures (Dollars)	Machinery Permanently Attached to Real Estate (Dollars)	Total True and Full Value (Dollars)	Assessed Valuations: Rural: Homestead Up to $4,000 20% (Dollars)	Rural: Over $4,000 and Non-Homestead 33⅓% (Dollars)	All Other: Homestead Up to $1,000 25% (Dollars)	All Other: Over $1,000 and Non-Homestead 40% (Dollars)	Machinery Permanently Attached to Real Estate 33⅓% (Dollars)	Total Assessed Value as Equalized by the Board of Review (Dollars)	Final Equalized Value (Dollars)
1			NE¼ of NE¼		2	140	28		Un													
2	State of Minnesota		~~NW¼ of NE¼~~ Lot 2																			
3	Roy H. Rose		SW¼ of NE¼				40															
4	"		SE¼ of NE¼				40															
5																						
6	~~Morris C. & Pauline Showalter~~		~~NE¼ of NW¼~~		3		37.26															
7	" "		~~NW¼ of NW¼~~		4		37.48															
8			SW¼ of NW¼				40															
9			SE¼ of NW¼				40															
10																						
11	State of Minnesota		NE¼ of SW¼																			
12	State of Minnesota		NW¼ of SW¼																			
13	State of Minnesota		SW¼ of SW¼																			
14	State of Minnesota		SE¼ of SW¼																			
15																						
16	Dolar Johnson		~~NE¼ of SE¼~~		5		39.95															
17	L. W. Showalter		NW¼ of SE¼				40															
18	State of Minnesota		SW¼ of SE¼																			
19	Ralph W. Fuller		~~SE¼ of SE¼~~		6		31															
20																						

	Sold for Taxes	Valuations by School Districts as Equalized by Department of Taxation: District No. / Rate ... Mills (Dollars)	District No. / Rate ... Mills (Dollars)	District No. / Rate ... Mills (Dollars)	District No. / Rate ... Mills (Dollars)	Tax Including State Tax on Non-Homestead ... Mills ($ cts.)	State Tax on Non-Homestead ... Mills ($ cts.)	Special Taxes ($ cts.)	Total Taxes ($ cts.)		Paid	When Paid (Month Day Year)	Number of Receipt	March Settlement 1948 ($ cts.)	June Settlement 1948 ($ cts.)	Penalty ($ cts.)	November Settlement 1948 ($ cts.)	Penalty ($ cts.)	Collections to First Monday in January 1949 ($ cts.)	Penalty ($ cts.)	Delinquent on First Monday in January 1949 ($ cts.)	Total Delinquent Tax and Penalty ($ cts.)	Remarks
1										1													
2										2													
3		77				14 08	30		14 38	3	PAID IN FULL	JUN 10 1948	1355		28 76								
4		77				14 08	30		14 38	4	PAID IN FULL	JUN 10 1948											
5										5													
6		H 84 / ~~87~~	Abate #3770			18 36 / 30 72	64		18 36 / 31 36	6	1st Half Paid / Balance Paid	MAY 6 1948 / SEP 27 1948											13.00 Abated
7		H 43 / 73	" "			8 42 / 14 08	30		8 42 / 14 38	7	1st Half Paid / Balance Paid	MAY 6 1948 / SEP 27 1948	1354 / 4910		37 14		65 9						5.96 "
8		H 43 / 73	" "			8 42 / 14 08	30		8 42 / 14 38	8	1st Half Paid / Balance Paid	MAY 6 1948 / SEP 27 1948											5.96 "
9		H 44 / 75	" "			8 62 / 14 68	30		8 62 / 14 98	9	1st Half Paid / Balance Paid	1948 / SEP 27 1948											5.96 "
10										10													
11										11													
12										12													
13										13													
14										14													
15										15													
16		H 69				13 50			13 50	16	PAID IN FULL	JUN 10 1948	1355		13 50								
17		H 43				8 42			8 42	17	Balance Paid / 1st Half Paid	SEP 28 1948 / JUN 16 1948	1685 / 1685		4 28		4 14						Rec'd Ref 4-14
18										18													
19		56				10 76	22		11 18	19	PAID IN FULL	OCT 19 [illegible]	2053				1 18	3 9					
20										20													
		H 112 / ~~223~~ / ~~224~~				134 00	2 36		136 36														

Assessment Roll and Tax List of Real Property in the Town of Wabedo

In Whose Name Assessed	To Whom Transferred	Description of Property: Subdivision	Sec. or Lot	Town or Block	Rng.	Number of Acres of Land: Acres	Units	Inf. Homestead Tax Yes or No	Inf. Agricultural Tax Yes or No	True and Full Valuations: Land Exclusive of Structures and Improvements (Dollars)	Buildings and Other Structures (Dollars)	Machinery Permanently Attached to Real Estate (Dollars)	Total True and Full Value (Dollars)	Assessed Valuations: Rural: Homestead Up to $4,000 20% (Dollars)	Rural: Over $4,000 and Non-Homestead 33⅓% (Dollars)	All Other: Homestead Up to $4,000 25% (Dollars)	All Other: Over $4,000 and Non-Homestead 40% (Dollars)	Machinery Permanently Attached to Real Estate 33⅓% (Dollars)	Total Assessed Value as Equalized by the Board of Review (Dollars)	Final Equalized Value (Dollars)
John S. & Inez M. Milligan		1 ~~NE¼ of NE¼~~ Lot 1	3	140	28	37.97	Um													
~~Harry O. & Lela Clark~~	Ray M. & Dorcas Tatham	2 ~~NW¼ of NE¼~~ " 2				38.37														
	Ray M. & Dorcas Tatham	3 SW¼ of NE¼ less 1.04 ac.				38.96														
John S. & Inez M. Milligan		4 SE¼ of NE¼				40														
Ernest & Fern Hopper		5				(9.33 Ac)														
Arthur Thompson		6 ~~NW¼ of NW¼~~ lot 3 less platted				24.83														
Clarence Kinkel & S. G. Scott		7 ~~SW¼ of NW¼~~ " 4				39.18														
Lillian & Cecil C. Carpenter		8 SW¼ of NW¼				40														
State of Minnesota		9 SE¼ of NW¼																		
		10																		
Mrs. Alice G. Pettit		11 NE¼ of SW¼				40														
~~State of Minnesota~~	Norman W. & Betty Hanover	12 NW¼ of SW¼																		
~~State of Minnesota~~	" " "	13 SW¼ of SW¼																		
State of Minnesota		14 SE¼ of SW¼																		
Ingebrigt Grimsmo		15 1.04 ac. of Sw¼ of Ne¼				1.04														
Clayton Joseph & Florence B. Arle		16 NE¼ of SE¼				40													Abstr. # 3302	
W. C. Behnke		17 NW¼ of SE¼				40														
Harold R., Ethel, Dorothy & Ralph Olson		18 SW¼ of SE¼				40														
Clayton Joseph & Florence B. Arle		19 SE¼ of SE¼				40													Abstr. #3302	
		20																		
						460.35														

Valuations by School Districts as Equalized by Department of Taxation

	Sold for Taxes	District No. 1 Rate 193.4 Mills Dollars	District No. 2 Rate 110 Mills Dollars	District No. 3 Rate ... Mills Dollars	District No. 4 Rate ... Mills Dollars	Tax Including State Homestead ... Mills $ cts.	State Tax on Non-Homestead 7½ Mills $ cts.	Special Taxes $ cts.	Total Taxes $ cts.	Paid	When Paid (Month, Day, Year)	Number of Receipt	March Settlement 1948 $ cts.	June Settlement 1948 $ cts.	Penalty $ cts.	November Settlement 1948 $ cts.	Penalty $ cts.	Collections to First Monday in January 1949 $ cts.	Penalty $ cts.	Delinquent on First Monday in January 1949 $ cts.	Total Delinquent Tax and Penalty $ cts.	Remarks
1		H 82				16.04			16.04	1st Half Paid	MAR - 1 1948	2221	8.02							8.02	8.02	
2		H 123				24.06			24.06	PAID IN FULL	MAR 25 1948	4057		24.06								
3		H 45				8.86			8.86	PAID IN FULL	MAR 25 1948			8.86								
4		H 43				8.42			8.42	1st Half Paid	MAR - 1 1948	2221	4.21							4.21	4.63	
5																						
6	SOLD FOR TAXES	H 28				5.48			5.48											5.48		
7	SOLD FOR TAXES	72				14.08	30		14.38											14.38		
8			H 95 / 24 80			36.86	32		37.18	2nd Half Paid / 1st Half Paid	AUG 26 / JUN 19	12242 / 10641		18.59		18.59						
9																						
10																						
11	SOLD FOR TAXES	72				14.08	30		14.38											14.38		
12																						
13																						
14																						
15		48				9.38	20		9.58	PAID IN FULL	JUN 1 0 1948	13854		9.58								
16		H 115				22.50			22.50	PAID IN FULL	MAY 10 1948	5044		22.50								
17	[redacted]	112				21.90	46		22.36	PAID IN FULL	AUG - 0 1948	10695				22.36	.56					
18		166				32.48	68		33.16	2nd Half Paid / 1st Half Paid	OCT 30 1948 / JUN 19 1948	12777 / 10649		16.58		16.58						
19		H 83				16.24			16.24	PAID IN FULL	MAY 10 1948	5878		16.24								
20																						
		H 579 / 470 / 989	H 95 / 80 / 175	1164	a / 714	193.46 / 36.86 / 230.82	276		232.58													

Plat Book: Dishmoney Addition, Little Boy Lake, Wabedo Beach, Wabedo Springs, Long Point, Indian Beach

Assessment Roll and Tax List of Real Property in the Town of Wabedo, Cass County, Minnesota, for Taxes for the Year 1947.

	IN WHOSE NAME ASSESSED	TO WHOM TRANSFERRED	DESCRIPTION OF PROPERTY: SUBDIVISION	Sec. or Ex	Town or Block	Rge.	Number of Acres of Land: Acres	Hdths	Sec. School District	Indicate Agricultural Tax or Sp.	TRUE AND FULL VALUATIONS: LAND Exclusive of Structures and Improvements (Dollars)	BUILDINGS and Other Structures (Dollars)	MACHINERY Permanently Attached to Real Estate (Dollars)	TOTAL True and Full Value (Dollars)	ASSESSED VALUATIONS: RURAL: Homestead Up to $4,000 20% (Dollars)	RURAL: Over $4,000 and Non-Homestead 33⅓% (Dollars)	ALL OTHER: Homestead Up to $4,000 25% (Dollars)	ALL OTHER: Over $4,000 and Non-Homestead 40% (Dollars)	MACHINERY Permanently Attached to Real Estate 33⅓% (Dollars)	TOTAL ASSESSED VALUE (Dollars)	Total Assessed Value as Equalized by the Board of Review (Dollars)	FINAL EQUALIZED VALUE (Dollars)
1	State of Minnesota		~~NE¼ of NE¼~~ Lot 1	4	140	28			Un													
2	Ernest Walther Barenther		~~NW¼ of NE¼~~ 2				39	93														
3			SW¼ of NE¼				40															
4	State of Minnesota		SE¼ of NE¼																			
5																						
6	Ernest Walther Barenther		~~NE¼ of NW¼~~ 3				40	25														
7	Mrs. Clarence Kiskel		~~NW¼ of NW¼~~ 4				40	57														
8	State of Minnesota - Dept. Rur. Cr.		SW¼ of NW¼																			
9	Ernest Walther Barenthers		SE¼ of NW¼				40															
10																						
11	State of Minnesota		NE¼ of SW¼																			
12	State of Minnesota - Dept. Rur. Cr.		NW¼ of SW¼																			
13	State of Minnesota		SW¼ of SW¼																			
14			SE¼ of SW¼																			
15																						
16	State of Minnesota		NE¼ of SE¼																			
17	State of Minnesota		NW¼ of SE¼																			
18	State of Minnesota		SW¼ of SE¼																			
19	State of Minnesota		SE¼ of SE¼																			
20																						
							200	95														

	SOLD FOR TAXES	VALUATIONS BY SCHOOL DISTRICTS AS COMPUTED BY DEPARTMENT OF TAXATION: District No. 77 Rate 145 Mills (Dollars)	District No. ..... Rate ..... Mills (Dollars)	District No. ..... Rate ..... Mills (Dollars)	District No. ..... Rate ..... Mills (Dollars)	District No. ..... Rate ..... Mills (Dollars)	Tax Including State Homestead ..... Mills ($ cts.)	State Tax on Non-Homestead 4.02 Mills ($ cts.)	SPECIAL TAXES ($ cts.)	TOTAL TAXES ($ cts.)		PAID	WHEN PAID: Month Day Year	Number of Receipt	March Settlement 1948 ($ cts.)	June Settlement 1948 ($ cts.)	Penalty ($ cts.)	November Settlement 1948 ($ cts.)	Penalty ($ cts.)	Collection to First Monday in January 1949 ($ cts.)	Penalty ($ cts.)	Delinquent on First Monday in January 1949 ($ cts.)	Total Delinquent Tax and Penalty ($ cts.)	REMARKS
1											1												
2		77					14 08	30		14 38	2	PAID IN FULL	JUN 10 1948	1370		28 76							
3		77					14 08	30		14 38	3	PAID IN FULL	JUN 10 1948										
4											4												
5											5												
6		77					14 08	30		14 38	6	PAID IN FULL	JUN 10 1948	1370		14 38							
7	SOLD FOR TAXES	87					16 04	34		16 38	7										16 38		
8											8												
9		77					14 08	30		14 38	9	PAID IN FULL	JUN 10 1948	1370		14 38							
10											10												
11											11												
12											12												
13											13												
14											14												
15											15												
16											16												
17											17												
18											18												
19											19												
20											20												
		310					72 36	1 54		73 90													

Assessment Roll and Tax List of Real Property in the Town of Wabedo

Cass County, Minnesota, for Taxes for the Year 1947.

In Whose Name Assessed	To Whom Transferred	Description of Property: Subdivision	Sec. or Lot	Town or Block	Reg.	Number of Acres of Land (Whole)	(100ths)	True and Full Valuations: Land Exclusive of Structures and Improvements (Dollars)	Buildings and Other Structures (Dollars)	Machinery Permanently Attached to Real Estate (Dollars)	Total True and Full Value (Dollars)	Assessed Valuations: Rural: Homestead Up to $4,000 20% (Dollars)	Rural: Over $4,000 and Non-Homestead 33⅓% (Dollars)	All Other: Homestead Up to $4,000 25% (Dollars)	All Other: Over $4,000 and Non-Homestead 40% (Dollars)	Machinery Permanently Attached to Real Estate 33⅓% (Dollars)	Total Assessed Value (Dollars)	Total Assessed Value as Equalized by the Board of Review (Dollars)	Final Equalized Value (Dollars)
Ernest W. Barenthers		1 ~~NE¼ of NE¼~~ Lot 4	5	140	28	41	17	Un											
Alonzo P. & Stella Luby		2 ~~SW¼ of NE¼~~ " 3				35	72												
Ernest W. Barenthers		3 ~~SW¼ of NW¼~~ " 5				47	85												
		4 ~~SE¼ of NW¼~~																	
		5																	
~~Alfred & Olive H. Keller by int. Wm. A. & Jennie H. Keller by int.~~		~~NE¼ of SW¼~~ " 2				46	87												
~~& August & Mary K. Keller by int.~~																			
State of Minnesota		7 ~~SW¼ of SW¼~~ " 1																	
~~Clarence W. Flinck, Adm. Estate, Carl W. Flinck~~		8 ~~SW¼ of SW¼~~ " 9				32													
		9 SE¼ of NW¼																	
Miles K. & Jewell C. Dunne		10 N½ of NE¼ of SE¼ (Dupl. description line 20)																	
Fred A. Schauer & Fannie E. Bell		11 ~~NW¼ of SW¼~~ " 7				53	75												
~~Clarence W. Flinck, Adm. Estate, Carl W. Flinck~~		12 ~~SW¼ of SW¼~~ " 8				40													
Fred A. Schauer & Fannie E. Bell		13 SW¼ of SW¼				40													
		14 SE¼ of SW¼																	
Thomas H. Conners		15 10' dockage of NE¼ of SE¼																	
L. G. & Jessaline E. Scott		16 S½ of NE¼ of SE¼ less 10' dockage				20													
B. F. Hartzell		17 ~~NW¼ of SE¼~~ Lot 6				32													
		18 SW¼ of SE¼				40													
Thomas H. Conners		19 SE¼ of SE¼				40													
Jewell C. Dunne		20 N½ of NE¼ of SE¼ less 10' dockage				20													
						489	36												

No.	Sold for Taxes	Validations by School Districts as Equalized by Department of Taxation: District No. / Rate (Mills)	District No. / Rate (Mills)	District No. / Rate (Mills)	District No. / Rate (Mills)	District No. / Rate (Mills)	Tax including State Homestead (Mills)	State Tax on Non-Homestead (Mills)	Special Taxes	Total Taxes	Paid	When Paid (Month Day Year)	Number of Receipt	March Settlement 1948	June Settlement 1948	Penalty	November Settlement 1948	Penalty	Collections to First Monday in January 1949	Penalty	Delinquent on First Monday in January 1949	Total Delinquent Tax and Penalty	Remarks
		Dollars	Dollars	Dollars	Dollars	Dollars	$ cts.	$ cts.	$ cts.	$ cts.				$ cts.	$ cts.	$ cts.	$ cts.	$ cts.	$ cts.	$ cts.	$ cts.	$ cts.	
1		72					14 08	30		14 38	1 PAID IN FULL	JUN 10 1948	13710		14 38								
2		112					21 90	46		22 36	2 PAID IN FULL	JUN 22 1948	8363		22 36								
3		128					25 04	52		25 56	3 PAID IN FULL	JUN 10 1948	13710		25 56								
4											4												
5											5												
6		150					29 34	62		29 96	6 PAID IN FULL	JUN 7 1948	6957		29 96								
7											7												
8		102					19 96	42		20 38	8 2nd Half Paid / 1st Half Paid	OCT 30 1948 / JUN 16 1948	22720 / 7893		10 19		10 19						
9											9												
10											10												
11		H 59					11 54			11 54	11 PAID IN FULL	JUL 12 1948	8112		11 54								
12		128					25 04	52		25 56	12 2nd Half Paid / 1st Half Paid	OCT 30 1948 / JUN 16 1948	22720 / 7893		12 78		12 78						
13		H 43					8 42			8 42	13 PAID IN FULL	JUL 12 1948	10117		8 42								
14											14												
15		4					78	02		80	15 PAID IN FULL	MAY 28 1948	6168		80								
16	SOLD FOR TAXES	314					41 86	88		42 74	16										42 74		
17		158					30 70	64		31 54	17 PAID IN FULL	JUN 12 1948	10125		31 54								
18		72					14 08	30		14 38	18 PAID IN FULL	JUN 12 1948											
19		72					14 08	30		14 38	19 PAID IN FULL	MAY 28 1948	6168		14 38								
20		280					45 00	94		45 94	20										45 94	50 53	(See also line 10)
		H 102					30 20 02	592		30 794													
		1544																					

Clubhouse Addn.
Little Bay Lake
Town Point
Boulder's Addn.

Assessment Roll and Tax List of Real Property in the Town of Wabedo, Cass County, Minnesota, for Taxes for the Year 1947.

	In Whose Name Assessed	To Whom Transferred	Description of Property: Subdivision	Sec. or Lot	Town. or Block	Rge.	Number of Acres of Land (Acres / 100ths)	No. School District	Indicate Homestead Tax as Yes or No	Indicate Ag. Land Tax as Yes or No	True and Full Valuations: Land Exclusive of Structures and Improvements (Dollars)	Buildings and Other Structures (Dollars)	Machinery Permanently Attached to Real Estate (Dollars)	Total True and Full Value (Dollars)	Assessed Valuations: Rural: Homestead Up to $4,000 20% (Dollars)	Rural: Over $4,000 and Non-Homestead 33⅓% (Dollars)	All Other: Homestead Up to $4,000 25% (Dollars)	All Other: Over $4,000 and Non-Homestead 40% (Dollars)	All Other: Machinery Permanently Attached to Real Estate 33⅓% (Dollars)	Total Assessed Value	Total Assessed Value as Equalized by the Board of Review (Dollars)	Final Equalized Value (Dollars)
1			NE¼ of NE¼	6	140	28		Un														
2			NW¼ of NE¼																			
3	Fred F. + Mary Alice Rynda		~~SW¼ of NE¼~~ Lot 3				29 45															
4	Erick J. + Eleanor Mae Jensen		~~SE¼ of NE¼~~ " 2				17 75															
5																						
6			~~NE¼ of NW¼~~																			
7	George + Mary L. White		~~NW¼ of NW¼~~ Lot 10				29 25															
8	~~Pine Tree Mfg. Co.~~	Lambert W. Steuloup - % Kay of Reeds	~~SW¼ of NW¼~~ " 9				36 80															
9	Guy L. + Lilu Pugh		~~SE¼ of NW¼~~ " 8				45 80															
10																						
11	Henry W. Rose		~~NE¼ of SW¼~~ " 7				33 75															
12	"		~~NW¼ of SW¼~~ " 6				57 50															
13			~~SW¼ of SW¼~~																			
14			SE¼ of SW¼																			
15																						
16	~~Henry W. Rose, Clarence W. Flink, Adm. Estate, Carl W. Flink~~		NE¼ of SE¼				40															
17			NW¼ of SE¼																			
18	~~Henry W. Rose, Carl W. Flink~~		~~SW¼ of SE¼~~ " 5				19 25															
19	Fred A. Schauer + Fannie E. Hall		~~SE¼ of SE¼~~ " 4				36 50															
20							346 05															

Valuations by School Districts as Equalized by Department of Taxation: District No. ..... Rate ..... Mills; District No. ..... Rate ..... Mills; District No. ..... Rate ..... Mills; District No. ..... Rate ..... Mills; District No. ..... Rate ..... Mills; District No. ..... Rate ..... Mills

	Sold for Taxes	Dollars	Dollars	Dollars	Dollars	Dollars	Dollars	Tax including State Homestead (Dollars / cts.)	State Tax on Non-Homestead 4.20 Mills (Dollars / cts.)	Special Taxes (Dollars / cts.)	Total Taxes (Dollars / cts.)	Paid	When Paid (Month Day Year)	Number of Receipt	March Settlement 1948	June Settlement 1948	Penalty	November Settlement 1948	Penalty	Collections to First Monday in January 1949	Penalty	Delinquent on First Monday in January 1949	Penalty	Total Delinquent Tax and Penalty	Remarks
1												1													
2												2													
3		96						18 78	40		19 18	3	PAID IN FULL MAY 28 1948	110		19 18									
4		64						12 52	26		12 78	4	PAID IN FULL JUL 12 1948	1127		12 78									
5												5													
6												6													
7		96						18 78	40		19 18	7	1st Half Paid JUN 23 1948 / 2nd Half Paid OCT 30 1948	8397 / 13374		10 00		9 18							Bal. due $9.18
8		72						14 08	30		14 38	8	PAID IN FULL MAY 25 1948	837		14 38									
9		144						28 16	58		28 74	9	PAID IN FULL JUN 22 1948	1793		28 74									
10												10													
11		46						7 00	18		7 18	11	2nd Half Paid OCT 29 1948 / 1st Half Paid MAY 17 1948	1177		26 16		26 16							
12		216						42 26	88		43 14	12	2nd Half Paid OCT 27 1948 / 1st Half Paid OCT 27 1948	2640											
13												13													
14												14													
15												15													
16		72						14 08	30		14 38	16	2nd Half Paid OCT 30 1948 / 1st Half Paid JUN 16 1948	12220 / 1893		7 19		7 19							
17												17													
18		130						25 44	52		25 96	18	2nd Half Paid OCT 30 1948 / 1st Half Paid JUN 16 1948	12220 / 1893		12 98		12 98							
19		4 89						17 42			17 42	19	PAID IN FULL JUN 12 1948	1047		17 42									
20												20													
		4 89 / 936 / 1025						200 52	382		204 34														

Cochomer Addn. Little Bay Lake

Fabedo Springs

Lows Point

Form 4 C1. Auditor-Treas. Printing, Minneapolis

Assessment Roll and Tax List of Real Property in the Town of Wabedo

	In Whose Name Assessed	To Whom Transferred	Description of Property: Subdivision	Sec. or Lot	Town or Block	Rng.	Number of Acres of Land: Acres	Mills	No. School District	Indicate Agricultural Land by a Check	True and Full Valuations: Land Exclusive of Structures and Improvements	Buildings and Other Structures	Machinery Permanently Attached to Real Estate	Total True and Full Value	Assessed Valuations: Rural: Homestead Up to $7,000 20%	Rural: Over $4,000 and Non-Homestead 33⅓%	All Other: Homestead Up to $4,000 25%	All Other: Over $4,000 and Non-Homestead 40%	All Other: Machinery Permanently Attached to Real Estate 33⅓%	Total Assessed Value	Total Assessed Value as Equalized by the Board of Review	Final Equalized Value
							Acres	Mills			Dollars	Dollars	Dollars	Dollars	Dollars	Dollars	Dollars	Dollars	Dollars	Dollars	Dollars	Dollars
1	Fred A. Schauer & Fannie E. Bell		~~NE¼ of NE¼~~ Lot 3	7	140	28	L	the														
2	Wideman & McKeown		~~NW¼ of NE¼~~ 1				12.90															
3			SW¼ of NE¼																			
4			SE¼ of NE¼																			
5																						
6			NE¼ of NW¼																			
7			NW¼ of NW¼																			
8			SW¼ of NW¼																			
9			SE¼ of NW¼																			
10																						
11			NE¼ of SW¼																			
12			NW¼ of SW¼																			
13			SW¼ of SW¼																			
14			SE¼ of SW¼																			
15																						
16	Alexander B. & Gertrude W. Rolfe		~~NE¼ of SE¼~~ Lot 2 (Island)				19 30															
17			NW¼ of SE¼																			
18			SW¼ of SE¼																			
19			SE¼ of SE¼																			
20																						
							332															

	Sold for Taxes	Valuations by School Districts as Equalized by Department of Taxation: District No. ..... Rate ..... Mills	District No. ..... Rate ..... Mills	District No. ..... Rate ..... Mills	District No. ..... Rate ..... Mills	Tax Including State Homestead ..... Mills	State Tax on Non-Homestead 4.0 Mills	Special Taxes	Total Taxes	Paid	When Paid: Month Day Year	Number of Receipt	March Settlement 1946	June Settlement 1948	Penalty	November Settlement 1948	Penalty	Collections to First Monday in January 1949	Penalty	Delinquent on First Monday in January 1949	Penalty	Total Delinquent Tax and Penalty	Remarks
		Dollars	Dollars	Dollars	Dollars	Dollars	$ cts.	$ cts.	$ cts.				$ cts.	$ cts.	$ cts.	$ cts.	$ cts.	$ cts.	$ cts.	$ cts.	$ cts.	$ cts.	
1		H 5				98			98	✓	PAID IN FULL JUL 1 2 1948	10117		98									
2	SOLD FOR TAXES	52				1018	22		1040									1040	✓	11 44			
3																							
4																							
5																							
6																							
7																							
8																							
9																							
10																							
11																							
12																							
13																							
14																							
15																							
16		61				1194	24		1218	✓	PAID IN FULL JUL 1 2 1948	10124		1218									
17																							
18																							
19																							
20																							
		H 5 / 11 / 11				2310	46		2356														

Form 4 L.G.T. 4—48 5450 50M Pt. 4, 5, 6, 7, 8, 9, 10, 11, 12, 13, 14, 15, 16, 17, 18, 19, 20

	In Whose Name Assessed	To Whom Transferred	Description of Property: Subdivision	Sec. or Lot	Twp. or Block	Rng.	Number of Acres of Land (Acres / 10ths)	No. School District	Info. Required by Law	Info. Required by Law	True and Full Valuations: Land Exclusive of Structures and Improvements (Dollars)	Buildings and Other Structures (Dollars)	Machinery Permanently Attached to Real Estate (Dollars)	Total True and Full Value (Dollars)	Assessed Valuations, Rural: Homestead Up to $1,000 20% (Dollars)	Rural: Over $1,000 and Non-Homestead 33⅓% (Dollars)	All Other: Homestead Up to $4,000 25% (Dollars)	All Other: Over $4,000 and Non-Homestead 40% (Dollars)	All Other: Machinery Permanently Attached to Real Estate 33⅓% (Dollars)	Total Assessed Value (Dollars)	Total Assessed Value as Equalized by the Board of Review (Dollars)	Final Equalized Value (Dollars)
	State of Minnesota		1 NE¼ of NE¼	8	140	28		Unc														
	State of Minnesota		2 NW¼ of NE¼																			
	State of Minnesota		3 SW¼ of NE¼																			
	State of Minnesota		4 SE¼ of NE¼																			
			5																			
	Fred A. Scharzer + Fannie E. Bell		6 NE¼ of NW¼				40															
	" "		7 ~~NW¼ of NW¼~~ Lot 1				26 25															
	Herman L. + Vera R. Berg		8 ~~SW¼ of NW¼~~ " 2				41 75															
			9 ~~SE¼ of NW¼~~																			
	Margaret V. + John A. Fulton		10 N. 100' of S. 200' of Lot 3				2															
			11 NE¼ of SW¼																			
			12 NW¼ of SW¼																			
	Melford B. + Sylvia A. Thorson		13 265' x 600' x 1100' x 125' x 1320' of SW¼ of SW¼ Lot 3				11 50					1800 added				600						
			14 SE¼ of SW¼																			
	Herman L. + Vera R. Berg		15 N. 250' of Lot 3				35															
	State of Minnesota		16 NE¼ of SE¼																			
	H. J. Thorson		17 ~~NW¼ of SE¼~~ Lot 3 less 15.60 ac.				23 20															
	Paul R. Fossum		18 ~~SW¼ of SE¼~~ S½ of Lot 4				29 125															
	James A. Ilk		19 ~~SE¼ of SE¼~~ N½ of Lot 4				29 125															
	James + Mary A. Ilk		20 S. 100' of Lot 3				1 75															
							205 05															

	Sold for Taxes	Valuations by School Districts as Furnished by Department of Taxation: District No. / Rate (Dollars)	District No. / Rate (Dollars)	District No. / Rate (Dollars)	District No. / Rate (Dollars)	Tax including State Homestead ... Mills ($ cts.)	State Tax on Non-Homestead 40.7 Mills ($ cts.)	Special Taxes ($ cts.)	Total Taxes ($ cts.)	Paid	When Paid (Month Day Year)	Number of Receipt	March Settlement 1948 ($ cts.)	June Settlement 1948 ($ cts.)	Penalty	November Settlement 1948 ($ cts.)	Penalty	Collections to First Monday in January 1949 ($ cts.)	Penalty	Delinquent on First Monday in January 1949 ($ cts.)	Total Delinquent Tax and Penalty ($ cts.)	Remarks
1																						
2																						
3																						
4																						
5																						
6		H 43				906			906	PAID IN FULL	JUL 12 1947	10117		4490								
7		H 1533								PAID IN FULL	JUL 12 1947											
8		M 4473				13584	3.00		13784	PAID IN FULL	APR 30 1948	9441		4406								
9		H 215				4 26			4 26													
10		16				3 12	06		3 18	PAID IN FULL	JUL 19 1948	10644		3 18								
11																						
12																						
13		687				12460	2 60		12720	PAID IN FULL	JUN 22 1948	8285		12720								
14																						
15		8				1 56	04		1 60											160	176	
16																						
17		75				1 468	30		1498	PAID IN FULL	JUL 3 1948	9784		1498								
18		120				2348	48		2396	1st Half Paid / 2nd Half Paid	APR 21 1948 / OCT 11 1948	10 8 / 10664		1198 / 1198		1198						
19		246				4817	1 00		4912	PAID IN FULL	APR 2 1948	9441		4912								
20		16				3 12	06		3 18	PAID IN FULL	APR 2 1948											
		H 215 196		a		2607			41218													
		1115 422		na		14490																
		1338	618 2021			40564	654															

FORM 1-C(1) PARK RAPIDS COMPANY, MINNEAPOLIS

In Whose Name Assessed	To Whom Transferred	Description of Property: Subdivision	Sec. or Lot	Town or Block	Rng.	Number of Acres of Land: Acres	Mills	No. School District	Indicate Agricultural Land by a *	True and Full Valuations: Land Exclusive of Structures and Improvements	Buildings and Other Structures	Machinery Permanently Attached to Real Estate	Total True and Full Value	Assessed Valuations: Rural: Homestead Up to $4,000 20%	Rural: Over $4,000 and Non-Homestead 33⅓%	All Other: Homestead Up to $4,000 25%	All Other: Over $4,000 and Non-Homestead 40%	All Other: Machinery Permanently Attached to Real Estate 33⅓%	Total Assessed Value	Total Assessed Value as Equalized by the Board of Review	Final Equalized Value
						Acres	Mills			Dollars	Dollars	Dollars	Dollars	Dollars	Dollars	Dollars	Dollars	Dollars	Dollars	Dollars	Dollars
L. E. Day		1 NE¼ of NE¼	9	140	28	40		Un													
"		2 NW¼ of NE¼				40															
E. O. Olson		3 SW¼ of NE¼				40															
"		4 SE¼ of NE¼				40															
		5																			
"		6 NE¼ of NW¼				40															
Cass Realty Co.		7 NW¼ of NW¼				40															
Conservation Co.		8 SW¼ of NW¼				40															
E. O. Olson		9 SE¼ of NW¼				40															
		10																			
"		11 NE¼ of SW¼				40															
"		12 NW¼ of SW¼				40															
"		13 SW¼ of SW¼				40															
"		14 SE¼ of SW¼				40															
		15																			
"		16 NE¼ of SE¼				40															
"		17 NW¼ of SE¼				40															
"		18 SW¼ of SE¼				40															
"		19 SE¼ of SE¼				40															
		20																			

Sold for Taxes	Valuations by School Districts as Equalized by Department of Taxation: District No. ..... Rate ..... Mills	District No. ..... Rate ..... Mills	District No. ..... Rate ..... Mills	District No. ..... Rate ..... Mills	District No. ..... Rate ..... Mills	Tax Including State Homestead ..... Mills	State Tax on Non-Homestead 4.7 Mills	Special Taxes	Total Taxes	Paid	When Paid: Month	Day	Year	Number of Receipt	March Settlement 1946	June Settlement 1946	Penalty	November Settlement 1946	Penalty	Collections in First Monday in January 1949	Penalty	Delinquent as First Monday in January 1949	Total Delinquent Tax and Penalty	Remarks
	Dollars	Dollars	Dollars	Dollars	Dollars	Dollar	$ cts.	$ cts.	$ cts.						$ cts.	$ cts.	$ cts.	$ cts.	$ cts.	$ cts.	$ cts.	$ cts.	$ cts.	
SOLD FOR TAXES	4 43						842		842	1 PAID IN FULL	JUL	12	1948											
SOLD FOR TAXES	4 214						4186		4186	2 PAID IN FULL	JUL	12	1948	10114		50 28								
	72						1408	30	1438	3 PAID IN FULL	JUN	16	1948											
	72						1408	30	1438	4 PAID IN FULL	JUN	16	1948	7894		43 14								
										5														
	72						1408	30	1438	6 PAID IN FULL	JUN	16	1948											
	72						1408	30	1438	7 PAID IN FULL	JUN	22	1948											
	72						1408	30	1438	8 PAID IN FULL	JUN	22	1948	8849		28 76								
	72						1408	30	1438	9 PAID IN FULL	JUN	16	1948	7894		14 38								
										10														
	72						1408	30	1438	11 PAID IN FULL	JUN	16	1948											
	72						1408	30	1438	12 PAID IN FULL	JUN	16	1948											
	72						1408	30	1438	13 PAID IN FULL	JUN	16	1948											
	72						1408	30	1438	14 PAID IN FULL	JUN	16	1948											
										15				7894		11 50								
	72						1408	30	1438	16 PAID IN FULL	JUN	16	1948											
	72						1408	30	1438	17 PAID IN FULL	JUN	16	1948											
	72						1408	30	1438	18 PAID IN FULL	JUN	16	1948											
	72						1408	30	1438	19 PAID IN FULL	JUN	16	1948											
										20														
	4357						24740	420	25160															
	1025																							
	7265						247.46																	

Assessment Roll and Tax List of Real Property in the Town of Wabedo

Form 4 C.L.P. (Revised 1937) 5M 9-37 G. Thompson, Stillwater, Minn.

In Whose Name Assessed	To Whom Transferred	Description of Property: Subdivision	Sec. or Lot	Town or Block	Rng.	Number of Acres of Land: Acres	10ths	No. School District	Indicate if Road and Tax is Non-Resident	Indicate if Road and Tax is Non-Resident	True and Full Valuations: Land Exclusive of Structures and Improvements (Dollars)	Buildings and Other Structures (Dollars)	Machinery Permanently Attached to Real Estate (Dollars)	Total True and Full Value (Dollars)	Assessed Valuations: Rural: Homestead Up to $4,000 20% (Dollars)	Rural: Over $4,000 and Homestead 33⅓% (Dollars)	All Other: Homestead Up to $4,000 25% (Dollars)	All Other: Over $4,000 and Non-Homestead 40% (Dollars)	All Other: Machinery Permanently Attached to Real Estate 33⅓% (Dollars)	Total Assessed Value	Total Assessed Value as Equalized by the Board of Review (Dollars)	Final Equalized Value (Dollars)
E. O. Olson		1 NE¼ of NE¼	10	140	28	40			Un													
"		2 NW¼ of NE¼				40																
"		3 SW¼ of NE¼				40																
"		4 SE¼ of NE¼				40																
		5																				
"		6 NE¼ of NW¼				40																
"		7 NW¼ of NW¼				40																
"		8 SW¼ of NW¼				40																
"		9 SE¼ of NW¼				40																
		10																				
"		11 NE¼ of SW¼				40																
"		12 NW¼ of SW¼				40																
"		13 SW¼ of SW¼				40																
"		14 SE¼ of SW¼				40																
		15																				
"		16 ~~NE¼ of SE¼~~ Lot 1				34 40																
"		17 ~~NW¼ of SE¼~~ " 2				57 30																
		18 ~~SW¼ of SE¼~~																				
		19 SE¼ of SE¼																				
		20																				
						571 70																

	Sold for Taxes	Valuations by School Districts as Equalized by Department of Taxation: District No. ..... Rate ..... Mills (Dollars)	District No. ..... Rate ..... Mills (Dollars)	District No. ..... Rate ..... Mills (Dollars)	District No. ..... Rate ..... Mills (Dollars)	District No. ..... Rate ..... Mills (Dollars)	Tax including State Homestead ..... Mills ($ cts.)	State Tax on Non-Homestead 40 Mills ($ cts.)	Special Taxes ($ cts.)	Total Taxes ($ cts.)	Paid	When Paid: Month Day Year	Number of Receipt	March Settlement 1948 ($ cts.)	June Settlement 1948 ($ cts.)	Penalty ($ cts.)	November Settlement 1948 ($ cts.)	Penalty ($ cts.)	Collections to First Monday in January 1949 ($ cts.)	Penalty ($ cts.)	Delinquent on First Monday in January 1949 ($ cts.)	Total Delinquent Tax and Penalty ($ cts.)	Remarks
1		53					10 36	22		10 58	1 PAID IN FULL	JUN 16 1948											
2		53					10 36	22		10 58	2 PAID IN FULL	JUN 16 1948											
3		53					10 36	22		10 58	3 PAID IN FULL	JUN 16 1948											
4		53					10 36	22		10 58	4 PAID IN FULL	JUN 16 1948											
5											5												
6		53					10 36	22		10 58	6 PAID IN FULL	JUN 16 1948											
7		53					10 36	22		10 58	7 PAID IN FULL	JUN 16 1948											
8		53					10 36	22		10 58	8 PAID IN FULL	JUN 16 1948											
9		53					10 36	22		10 58	9 PAID IN FULL	JUN 16 1948											
10											10		18894		18886								
11		53					10 36	22		10 58	11 PAID IN FULL	JUN 16 1948											
12		53					10 36	22		10 58	12 PAID IN FULL	JUN 16 1948											
13		53					10 36	22		10 58	13 PAID IN FULL	JUN 16 1948											
14		53					10 36	22		10 58	14 PAID IN FULL	JUN 16 1948											
15											15												
16		128					25 04	52		25 56	16 PAID IN FULL	JUN 16 1948											
17		182					35 60	74		36 34	17 PAID IN FULL	JUN 16 1948											
18											18												
19											19												
20											20												
		946					184 96	3 90		188 86													
							155 6																

Assessment Roll and Tax List of Real Property in the Town of Wabedo, Cass County, Minnesota, for Taxes for the Year 1947.

In Whose Name Assessed	To Whom Transferred	Description of Property: Subdivision	Sec. or Lot	Town. or Block	Rng.	Number of Acres of Land (Acres)	(10ths)	No. School District	Information Required on Tax Roll	Information Required on Tax Roll	True and Full Valuations: Land Exclusive of Structures and Improvements (Dollars)	Buildings and Other Structures (Dollars)	Machinery Permanently Attached to Real Estate (Dollars)	Total True and Full Value (Dollars)	Assessed Valuations: Rural: Homestead Up to $4,000 20% (Dollars)	Rural: Over $4,000 and Non-Homestead 33⅓% (Dollars)	All Other: Homestead Up to $4,000 25% (Dollars)	All Other: Over $4,000 and Non-Homestead 40% (Dollars)	Machinery Permanently Attached to Real Estate 33⅓% (Dollars)	Total Assessed Value (Dollars)	Total Assessed Value Adjusted by the Board of Review (Dollars)	Final Equalized Value (Dollars)
State of Minnesota		1 ~~NE¼ of NE¼~~ Lot 1	11	140	28																	
		2 ~~NW¼ of NE¼~~																				
Joseph B. & Byrle E. Harris		3 ~~SW¼ of NE¼~~ " 4				47																
R. W. Fuller		4 ~~SE¼ of NE¼~~ " 2 less 1 ac.				32																
A. E. & R. W. Schmaith		5 Part of Lot 2 between Lot 3 & Center Line Creek				1																
Wayne H. Nissen		6 ~~NW¼ of NW¼~~ East 660' of Lot 5 (E. 660' of L. 6 less W. 33' thereof) less E. 50' of W. 190'				21	71															
Joseph B. & Noemie Gaida		7 NW¼ of NW¼				41	52															
Sigford K. Crabtree		8 ~~SW¼ of NW¼~~ 71, except N 1320' of Lot 5																				
		9 SE¼ of NW¼																				
E. O. Olson		10 W. 1220' of Lot 6				36	02															
		11 NE¼ of SW¼																				
		12 NW¼ of SW¼																				
		13 SW¼ of SW¼																				
		14 SE¼ of SW¼																				
George H. Goodell		15 E. easterly 220' of Westerly 660' of Lot 5				960																
A. E. & R. W. Schmaith		16 ~~NE¼ of SE¼~~ Lot 3				13																
		17 NW¼ of SE¼																				
		18 SW¼ of SE¼																				
Mrs. Wilma Larrabee		19 ~~SE¼ of SE¼~~ " 7				2																
Hazel Balding		20 Westerly 440' of Lot 5				20	65															
						2380																

Valuations by School Districts as Equalized by Department of Taxation: District No. ..... Rate ..... Mills; District No. 1 Rate 122.5 Mills; District No. 2 Rate 124.5 Mills; District No. ..... Rate ..... Mills; District No. ..... Rate ..... Mills; District No. ..... Rate ..... Mills (Dollars)

Sold for Taxes	Tax Including State Homestead ($ cts.)	State Tax on Non-Homestead 4.7 Mills ($ cts.)	Special Taxes ($ cts.)	Total Taxes ($ cts.)	Paid	When Paid (Month Day Year)	Number of Receipt	March Settlement 1948 ($ cts.)	June Settlement 1948 ($ cts.)	Penalty ($ cts.)	November Settlement 1948 ($ cts.)	Penalty ($ cts.)	Collections to First Monday in January 1949 ($ cts.)	Penalty ($ cts.)	Delinquent on First Monday in January 1949 ($ cts.)	Total Delinquent Tax and Penalty ($ cts.)	Remarks
	72 46	62		73 08	2nd Half Paid	SEP 25 1948	7535				365						
					1st Half Paid	MAY 28 1948	6111		36 64								
					2nd Half Paid	OCT 1 1948	7688										
269	52 42	110		53 52	1st Half Paid	JUN 4 1948	6688		26 76		26 76						
8	1 56	04		1 60	PAID IN FULL	JUN 10 1948	7359		1 60								
					PAID IN FULL	MAR 24 1948	4041		16 98								
84	16 44	34		16 78													
177	33 64	70		34 34	PAID IN FULL	JAN - 7 1948	24	34 34									
144	28 16	58		28 74	PAID IN FULL	JUN 16 1948	7994		28 74								
40	7 82	16		7 98	PAID IN FULL	JUN 15 1948	7694		7 98								
122	23 86	50		24 36	PAID IN FULL	JUN 10 1948	7359		24 36								
76	14 86	30		15 16	PAID IN FULL	MAR 3 - 1948	2446	15 16									
144	28 16	58		28 74	PAID IN FULL	MAR 12 1948	3129	28 74									
	1 94		2 00	2 94													
	1 63		7 92	9 55													
	10 55	3 47	14 07	28 30													
				279 38													

Assessment Roll and Tax List of Real Property in the Town of Wabedo

Form 4 CD (Revised Edition, 1945)

	In Whose Name Assessed	To Whom Transferred	Description of Property: Subdivision	Sec. or Lot	Town. or Block	Rge.	Number of Acres of Land: Acres	Hdths	No. School District	Indicates Homestead Tax	Indicates Non-Homestead Tax	True and Full Valuations: Land Exclusive of Structures and Improvements (Dollars)	Buildings and Other Structures (Dollars)	Machinery Permanently Attached to Real Estate (Dollars)	Total True and Full Value (Dollars)	Assessed Valuations: Rural: Homestead Up to $4,000 20% (Dollars)	Rural: Over $4,000 and Non-Homestead 33⅓% (Dollars)	All Other: Homestead Up to $4,000 25% (Dollars)	All Other: Over $4,000 and Non-Homestead 40% (Dollars)	Machinery Permanently Attached to Real Estate 33⅓% (Dollars)	Total Assessed Value	Total Assessed Value to Equalized by the Board of Review (Dollars)	Final Equalized Value (Dollars)
1	Fred J. & Jeanne E. Boller		~~NE¼ of NE¼~~ } Lot 2	12	140	28	56.50	Un															
2			~~NW¼ of NE¼~~ }																				
3			SW¼ of NE¼																				
4	John C. Forde		~~SE¼ of NW¼~~ " 1				40.57																
5																							
6	Ole O. & Clara E. Tollefsrud		~~NE¼ of NW¼~~ " 3				61.50																
7			~~NW¼ of NW¼~~ } " 4				42.25																
8			~~SW¼ of NW¼~~ }																				
9			SE¼ of NW¼																				
10																							
11	State of Minnesota		NE¼ of SW¼																				
12	Dr. F. J. Boller		~~NW¼ of SW¼~~ " 5				33.50																
13	Margaret A. Pratt		~~SW¼ of SW¼~~ " 6				33.50																
14	State of Minnesota		SE¼ of SW¼																				
15																							
16	State of Minnesota		~~NE¼ of SE¼~~ " 7																				
17	State of Minnesota		NW¼ of SE¼																				
18	State of Minnesota		SW¼ of SE¼																				
19			SE¼ of SE¼																				
20																							
							267.82																

Valuations by School Districts as Equalized by Department of Taxation

	Sold for Taxes	District No. ..... Rate ..... Mills	District No. Rate 35.48 Mills	District No. Rate 21.48 Mills	District No. ..... Rate ..... Mills	District No. ..... Rate ..... Mills	District No. ..... Rate ..... Mills	Tax including State Homestead ..... Mills	State Tax on Non-Homestead 4.0 Mills	Special Taxes	Total Taxes	Paid	When Paid (Month Day Year)	Number of Receipt	March Settlement 1948	June Settlement 1948	Penalty	November Settlement 1948	Penalty	Collections to First Monday in January 1949	Penalty	Delinquent on First Monday in January 1949	Total Delinquent Tax and Penalty	Remarks
		Dollars	Dollars	Dollars	Dollars	Dollars	Dollars	$ cts.	$ cts.	$ cts.	$ cts.				$ cts.	$ cts.	$ cts.	$ cts.	$ cts.	$ cts.	$ cts.	$ cts.	$ cts.	
1			105					20 54	42		20 96	PAID IN FULL	MAY 28 1948	6247		20 96								
2																								
3																								
4			77					14 08	30		14 38	PAID IN FULL	APR 28 1948	6066		14 38								
5																								
6			160					31 30	66		31 96	PAID IN FULL	OCT 25 1948	12748				5214	1.82					
7			101					19 76	42		20 18	PAID IN FULL	OCT 25 1948											
8																								
9																								
10																								
11																								
12			n.h. 36 ~~365~~	Abeda	#3686			63 40 ~~76 88~~	82 ~~1.45~~		64 22 ~~78 36~~	PAID IN FULL	MAY 28 1948	6066		64 22						25 90		14.14 Abated
13	SOLD FOR TAXES		130					25 44	52		25 96													
14																								
15																								
16																								
17																								
18																								
19																								
20																								
			568	36 5 948		n.a.		111 15 ~~76 88~~ 188 00	3.80		191 80													

Assessment Roll and Tax List of Real Property in the Town of Wabedo,

Cass County, Minnesota, for Taxes for the Year 1947.

Form 4 CD—BLUE BUTTE COMPANY, MINNEAPOLIS

	In Whose Name Assessed	To Whom Transferred	Description of Property: Subdivision	Sec. or Lot	Town. or Block	Rng.	Number of Acres of Land: Acres	100ths	No. School District	Inclusive Homestead Tax or Rec.	Inclusive Agricultural Tax or Rec.	True and Full Valuations: Land Exclusive of Structures and Improvements (Dollars)	Buildings and Other Structures (Dollars)	Machinery Permanently Attached to Real Estate (Dollars)	Total True and Full Value (Dollars)	Assessed Valuations: Rural: Homestead Up to $4,000 20% (Dollars)	Rural: Over $4,000 and Non-Homestead 33⅓% (Dollars)	All Other: Homestead Up to $4,000 25% (Dollars)	All Other: Over $4,000 and Non-Homestead 40% (Dollars)	Machinery Permanently Attached to Real Estate 33⅓% (Dollars)	Total Assessed Value (Dollars)	Total Assessed Value as Equalized by the Board of Review (Dollars)	Final Equalized Value (Dollars)
1	State of Minnesota		~~NE¼ of NE¼~~ Lot 1	13	140	28		Non															
2	State of Minnesota		NW¼ of NE¼																				
3	State of Minnesota		~~SW¼ of NE¼~~ 2																				
4			SE¼ of NE¼																				
5																							
6	State of Minnesota		NE¼ of NW¼																				
7	State of Minnesota		NW¼ of NW¼																				
8	State of Minnesota		SW¼ of NW¼																				
9	State of Minnesota		SE¼ of NW¼																				
10																							
11	Faye Snook		~~NE¼ of SW¼~~ 3				21																
12	Fritz N. Carlson		~~NW¼ of SW¼~~ 4				36 40																
13	Faye Snook		~~SW¼ of SW¼~~ 5				46 50																
14			SE¼ of SW¼																				
15																							
16	State of Minnesota		~~NE¼ of SE¼~~ 7																				
17			NW¼ of SE¼																				
18			SW¼ of SE¼																				
19	State of Minnesota		~~SE¼ of SE¼~~ 6																				
20							103 00																

Valuations by School Districts as Equalized by Department of Taxation

	Sold for Taxes	District No. ..... Rate ..... Mills (Dollars)	District No. ..... Rate ..... Mills (Dollars)	District No. ..... Rate ..... Mills (Dollars)	District No. ..... Rate ..... Mills (Dollars)	District No. ..... Rate ..... Mills (Dollars)	Tax Including State Homestead ..... Mills ($ cts.)	State Tax on Non-Homestead 4.6 Mills ($ cts.)	Special Taxes ($ cts.)	Total Taxes ($ cts.)	Paid	When Paid: Month	Day	Year	Number of Receipt	March Settlement 1948 ($ cts.)	June Settlement 1948 ($ cts.)	Penalty ($ cts.)	November Settlement 1948 ($ cts.)	Penalty ($ cts.)	Collections to First Monday in January 1949 ($ cts.)	Penalty ($ cts.)	Delinquent on First Monday in January 1949 ($ cts.)	Total Delinquent Tax and Penalty ($ cts.)	Remarks
1																									
2																									
3																									
4																									
5																									
6																									
7																									
8																									
9																									
10																									
11		78					15 26	32		15 58	2nd Half Paid	OCT 11	1948		11665		7 79		7 79						
12	SOLD FOR TAXES	208					40 68	84		41 52	1st Half Paid / 2nd Half Paid	MAY 28 / NOV 19	1948 / 1948		6113 / 5974		20 76				20 76				Replaced. Marked before Nov 1.
13		171					33 46	70		34 16	1st Half Paid / 1st Half Paid	MAY 28 / OCT 11	1948 / 1948		6113 / 11665		17 08		17 08						
14																									
15																									
16																									
17																									
18																									
19																									
20																									
		457					89 40	186		91 26															
							89 40	186																	

Assessment Roll and Tax List of Real Property in the Town of Wabedo, Cass County, Minnesota, for Taxes for the Year 1947.

Form 4-CD—Miller-Davis Company, Minneapolis

In Whose Name Assessed	To Whom Transferred	Description of Property: Subdivision	Sec. or Lot	Town. or Block	Rng.	Number of Acres of Land: Acres	100ths	No. School District	Indicate Homestead Yes or No	Indicate Agricultural Yes or No	True and Full Valuations: Land Exclusive of Structures and Improvements (Dollars)	Buildings and Other Structures (Dollars)	Machinery Permanently Attached to Real Estate (Dollars)	Total True and Full Value (Dollars)	Assessed Valuations: Rural: Homestead Up to $4,000 20% (Dollars)	Rural: Over $4,000 and Non-Homestead 33⅓% (Dollars)	All Other: Homestead Up to $4,000 25% (Dollars)	All Other: Over $4,000 and Non-Homestead 40% (Dollars)	Machinery Permanently Attached to Real Estate 33⅓% (Dollars)	Total Assessed Value (Dollars)	Total Assessed Value as Examined by the Board of Review (Dollars)	Final Equalized Value (Dollars)
Esthere M. Glisar		~~NE¼ of NE¼~~ Lot 1	14	140	28	21	11a															
		NW¼ of NE¼																				
		SW¼ of NE¼																				
Jean E. Boller		~~SE¼ of NE¼~~ " 2				36	25															
		NE¼ of NW¼																				
		NW¼ of NW¼																				
		SW¼ of NW¼																				
		SE¼ of NW¼																				
		NE¼ of SW¼																				
		NW¼ of SW¼																				
		SW¼ of SW¼																				
		SE¼ of SW¼																				
Henry Pearson		~~NE¼ of SE¼~~ " 3				14	25															
		NW¼ of SE¼																				
Reuben W. & Ethel S. Balstad '48, & Gertrude & Leo J. Walsh '48 & Hazel L. & Wm. R. Sell '48 and Irene Hall		~~SW¼ of SE¼~~ " 4				23	25															
		SE¼ of SE¼																				
						94	85															

Sold for Taxes	Valuations by School Districts as Equalized by Department of Taxation: District No. ... Rate ... Mills	District No. ... Rate ... Mills	District No. ... Rate ... Mills	District No. ... Rate ... Mills	Tax Including State Homestead ... Mills	State Tax on Non-Homestead 4.8 Mills	Special Taxes	Total Taxes	Paid	When Paid: Month Day Year	Number of Receipt	March Settlement 1948	June Settlement 1948	Penalty	November Settlement 1948	Penalty	Collections to First Monday in January 1949	Penalty	Delinquent on First Monday in January 1949	Total Delinquent Tax and Penalty	Remarks
	Dollars	Dollars	Dollars	Dollars	$ cts.	$ cts.	$ cts.	$ cts.				$ cts.	$ cts.	$ cts.	$ cts.	$ cts.	$ cts.	$ cts.	$ cts.	$ cts.	
1		67			13 10	28		13 38	1										13 38	14 72	
2									2												
3									3												
4		115			22 50	46		22 96	4	PAID IN FULL MAY 28 1948	6541		22 96								
5									5												
6									6												
7									7												
8									8												
9									9												
10									10												
11									11												
12									12												
13									13												
14									14												
15									15												
16		4 39			7 62			7 62	16										7 62	8 38	
17									17												
18		171			33 46	70		34 16	18	PAID IN FULL JUN 8 1948	6958		34 16								
19									19												
20									20												
		4 39			76 68	1 44		78 12													
					76 68	1 44															

Form 4 CD (McLEAN-DAVIS COMPANY, MINNEAPOLIS)

Assessment Roll and Tax List of Real Property in the Town of Wabedo Cass County, Minnesota, for Taxes for the Year 1947.

In Whose Name Assessed	To Whom Transferred	Description of Property: Subdivision	Sec. or Lot	Town or Block	Rng.	Number of Acres of Land: Acres	100ths	No. School District	Inclusion Homestead Tax or No	Inclusion Agricultural Tax or No	True and Full Valuations: Land Exclusive of Structures and Improvements (Dollars)	Buildings and Other Structures (Dollars)	Machinery Permanently Attached to Real Estate (Dollars)	Total True and Full Value (Dollars)	Assessed Valuations: Rural: Homestead Up to $4,000 20% (Dollars)	Rural: Over $4,000 and Non-Homestead 33⅓% (Dollars)	All Other: Homestead Up to $4,000 25% (Dollars)	All Other: Over $4,000 and Non-Homestead 40% (Dollars)	Machinery Permanently Attached to Real Estate 33⅓% (Dollars)	Total Assessed Value (Dollars)	Total Assessed Value as Equalized by the Board of Review (Dollars)	Final Equalized Value (Dollars)	Remarks
		1 NE¼ of NE¼	15	140	28			Un															
		2 NW¼ of NE¼																					
John S. & Elizabeth Gaines		3 ~~NW¼ of SE¼~~ Lot 2				25	72																Abstr. # 3410
		4 SE¼ of NE¼																					
John S. & Elizabeth Gaines		5 Lot 1 Lying E of CBR #28					425																
E. O. Olson		6 ~~NE¼ of NW¼~~ " 1 Lying W of CBR #28				53	75																
"		7 NW¼ of NW¼				40																	
"		8 SW¼ of NW¼				40																	
"		9 SE¼ of NW¼				40																	
		10																					
Ferd G. & Lucie M. Dresch		11 NE¼ of SW¼				40																	
" "		12 NW¼ of SW¼				40																	
" "		13 SW¼ of SW¼				40																	
" "		14 ~~SE¼ of SW¼~~ " 4				28	95																
		15																					
		16 NE¼ of SE¼																					
E. O. Olson		17 ~~NW¼ of SE¼~~ " 3				24																	
		18 SW¼ of SE¼																					
		19 SE¼ of SE¼																					
		20																					
						312	42																

Sold for Taxes	Valuations by School Districts as Equalized by Department of Taxation: District No. Rate ... Mills	District No. Rate ... Mills	District No. Rate ... Mills	District No. Rate ... Mills	Tax including State Homestead ... Mills	State Tax on Non-Homestead ... Mills	Special Taxes	Total Taxes	Paid	When Paid (Month Day Year)	Number of Receipt	March Settlement 1948	June Settlement 1948	Penalty	November Settlement 1948	Penalty	Collections to First Monday in January 1949	Penalty	Delinquent on First Monday in January 1949	Total Delinquent Tax and Penalty	Remarks
	Dollars	Dollars	Dollars	Dollars	Dollars	$ cts.	$ cts.	$ cts.				$ cts.	$ cts.	$ cts.	$ cts.	$ cts.	$ cts.	$ cts.	$ cts.	$ cts.	
1									1												
2									2	2nd Half Paid OCT 30 19[illegible]	13317				2784						
3		259			5456	106		5565	3	1st Half Paid JUL 23 1948	16899				2781	83					
4									4												
5									5												
6	143				2798	58		2856	6	PAID IN FULL JUN 16 1948											
7	53				1036	22		1058	7	PAID IN FULL JUN 16 1948	1894		6330								
8	53				1036	22		1058	8	PAID IN FULL JUN 16 1948											
9	53				1036	22		1058	9	PAID IN FULL JUN 16 1948											
10									10												
11	44 55				1076			1076	11	2nd Half Paid NOV 19 19[illegible] / 1st Half Paid JUL 12 19[illegible]											
12	44 37				626			626	12	2nd Half Paid NOV 19 19[illegible] / 1st Half Paid JUL 12 19[illegible]	2841										
13	44 37				626			626	13	2nd Half Paid NOV 19 19[illegible] / 1st Half Paid JUL 12 19[illegible]	10121		1604						1604	128	
14	44 45				886			886	14	2nd Half Paid NOV 19 19[illegible] / 1st Half Paid JUL 12 19[illegible]											
15									15												
16									16												
17	77				1506	32		1538	17	PAID IN FULL JUN 16 1948	1894		1538								
18									18												
19									19												
20									20												
	44 164			74	10660																
	44 259				5452																
	44 43	259	50		16076	262		16338													

Assessment Roll and Tax List of Real Property in the Town of Wabedo

Form 4 CD

	In Whose Name Assessed	To Whom Transferred	Description of Property: Subdivision	Sec. or Lot	Town or Block	Rng.	Number of Acres of Land: Acres	100ths	Assessment District	Information Regarding Tax or No Tax	Information Regarding Tax or No Tax	True and Full Valuations: Land Exclusive of Structures and Improvements (Dollars)	Buildings and Other Structures (Dollars)	Machinery Permanently Attached to Real Estate (Dollars)	Total True and Full Value (Dollars)	Assessed Valuations: Rural: Homestead Up to $4,000 20% (Dollars)	Rural: Over $4,000 and Non-Homestead 33⅓% (Dollars)	All Other: Homestead Up to $1,000 25% (Dollars)	All Other: Over $1,000 and Non-Homestead 40% (Dollars)	Machinery Permanently Attached to Real Estate 33⅓% (Dollars)	Total Assessed Value (Dollars)	Total Assessed Value or Equalized by the Board of Review (Dollars)	Final Equalized Value (Dollars)
1	A. F. Manicke		NE¼ of NE¼	16	140	28	40		Un														
2	State of Minnesota		NW¼ of NE¼																				
3	State of Minnesota		SW¼ of NE¼																				
4	A. F. Manicke		SE¼ of NE¼				40																
5																							
6	State of Minnesota		NE¼ of NW¼																				
7	State of Minnesota		NW¼ of NW¼																				
8	George C. Hagen		SW¼ of NW¼				40																
9	State of Minnesota		SE¼ of NW¼																				
10																							
11	State of Minnesota		NE¼ of SW¼																				
12	Thomas R. Whitman, Emma E.		NW¼ of SW¼				40																
13	John Eckdahl		SW¼ of SW¼				40																
14			SE¼ of SW¼																				
15																							
16	State of Minnesota		NE¼ of SE¼																				
17	State of Minnesota		NW¼ of SE¼																				
18	State of Minnesota		SW¼ of SE¼																				
19	State of Minnesota		SE¼ of SE¼																				
20																							

	Sold for Taxes	Valuations by School Districts as Equalized by Department of Taxation: District No. ..... Rate ..... Mills (Dollars)	District No. ..... Rate ..... Mills (Dollars)	District No. ..... Rate ..... Mills (Dollars)	District No. ..... Rate ..... Mills (Dollars)	District No. ..... Rate ..... Mills (Dollars)	Tax including State Homestead ..... Mills ($ cts.)	State Tax on Non-Homestead 4.7 Mills ($ cts.)	Special Taxes ($ cts.)	Total Taxes ($ cts.)	Paid	When Paid: Month Day Year	Number of Receipt	March Settlement 1948 ($ cts.)	June Settlement 1948 ($ cts.)	Penalty ($ cts.)	November Settlement 1948 ($ cts.)	Penalty ($ cts.)	Collections to First Monday in January 1949 ($ cts.)	Penalty ($ cts.)	Delinquent on First Monday in January 1949 ($ cts.)	Total Delinquent Tax and Penalty ($ cts.)	Remarks
1		64					1252	26		1278	1 PAID IN FULL	[illegible] 1948	8830		1278								
2											2												
3											3												
4		64					1252	26		1278	4 PAID IN FULL	[illegible] 1948	12370		1278								
5											5												
6											6												
7											7												
8		H 40					782			782	8 PAID IN FULL	MAY 24 1948	5808		285								
9											9												
10											10												
11											11												
12		H 44					860			860	12 PAID IN FULL	DEC 1 - 1948	12973		37				860	69			
13		H 38					744			744	13 1st Half Paid / [illegible]	MAY 25 1948 / OCT 30 1948	12823 / 12919				546						Bal due 264
14											14												
15											15												
16											16												
17											17												
18											18												
19											19												
20											20												
		H 122 / 78 / 550					4890	52		4942													

Assessment Roll and Tax List of Real Property in the Town of Walsh Cass County, Minnesota, for Taxes for the Year 1947.

Form 4-C(1)—Land—Rev. Sept. 1945

In Whose Name Assessed	To Whom Transferred	Description of Property: Subdivision	Sec. or Lot	Twp. or Block	Rng.	Number of Acres of Land: Acres	Hdths	No. School District	Self-ass. Homestead Yes or No	Indep. Agricultural Yes or No	True and Full Valuations: Land Exclusive of Structures and Improvements (Dollars)	Buildings and Other Structures (Dollars)	Machinery Permanently Attached to Real Estate (Dollars)	Total True and Full Value (Dollars)	Assessed Valuations: Rural: Homestead Up to $4,000 20% (Dollars)	Rural: Over $4,000 and Non-Homestead 33⅓% (Dollars)	All Other: Homestead Up to $4,000 25% (Dollars)	All Other: Over $4,000 and Non-Homestead 40% (Dollars)	Machinery Permanently Attached to Real Estate 33⅓% (Dollars)	Total Assessed Value (Dollars)	Total Assessed Value as Equalized by the Board of Review (Dollars)	Final Equalized Value (Dollars)
State of Minnesota		1 NE¼ of NE¼	27	140	28			Un														
Harry J. Thorson		2 ~~NW¼ of NE¼~~ Lot 1				27 50																
Christine C. Miller & Virginia S. Ellsworth		~~N½ of NW¼~~ N½ of Lot 2 less 11 acs				14																
Geo. C. & Anna C. Hagen		4 SE¼ of NE¼				40																
Al Sturm		5 N 215' of S 400' of Lot 2				4																
Marguerite Oleson		6 ~~N½ of NW¼~~ 66' on lake of Lot 2				1																
Benton Bros, Inc.		7 ~~S½ of NW¼~~ S 185' of Lot 2				9																
Ruth Arvilla Smith		8 ~~NW¼ of NW¼~~ N 60' of S 460' of Lot 2				1																
		9 SE¼ of NW¼																				
Edward Merrick		10 About 1 ac. of N½ of Lot 2				1																
		11 NE¼ of SW¼																				
		12 NW¼ of SW¼																				
		13 SW¼ of SW¼																				
		14 SE¼ of SW¼																				
Emily G. Proper & Mary N. Allison		15 S½ of Lot 4 less 150' N & S from NW corner				15 50																
Geo. C. & Anna C. Hagen		16 NE¼ of SE¼				40																
Benton Bros, Inc.		17 ~~SW¼ of SE¼~~ Lot 3				49 50																
John H. Hart		18 ~~N½ of NW¼ of SE¼~~ N½ of Lot 4				4																
Otto George & Annie Leonard Eckdahl		~~SW¼ of SE¼~~ Lot 5				18 75																
		20																				
Bal. of Sec. 17 on next page —						225 25																

Valuations by School Districts as Equalized by Department of Taxation: District No. ..... Rate ..... Mills; District No. ..... Rate ..... Mills; District No. ..... Rate ..... Mills; District No. ..... Rate ..... Mills

	Sold for Taxes	Tax including State Homestead ..... Mills ($ cts.)	State Tax on Non-Homestead 40 Mills ($ cts.)	Special Taxes ($ cts.)	Total Taxes ($ cts.)		Paid	When Paid (Month Day Year)	Number of Receipt	March Settlement 1948 ($ cts.)	June Settlement 1948 ($ cts.)	Penalty ($ cts.)	November Settlement 1948 ($ cts.)	Penalty ($ cts.)	Collections to First Monday in January 1949 ($ cts.)	Penalty ($ cts.)	Delinquent on First Monday in January 1949 ($ cts.)	Total Delinquent Tax and Penalty ($ cts.)	Remarks
1						1													
2		68 24	68		68 92	2	PAID IN FULL	JUL 3 1948	9184		68 92								
3		18 78	40		19 18	3	PAID IN FULL	MAR 23 1948	3990		19 18								
4		30 12			30 12	4	PAID IN FULL	MAY 24 1948	5808		30 12								
5		20 34	42		20 76	5	PAID IN FULL	MAY 28 1948	5983		20 76								
6		1 56	04		1 60	6	PAID IN FULL	JUL 19 1948	10447		1 60								
7		59 86	1 24		61 10	7	PAID IN FULL	JAN 28 1948	1090	61 10									
8		1 56	04		1 60	8	PAID IN FULL	JUN 7 1948	6963		1 60								
9						9													
10		15 26	32		15 58	10	PAID IN FULL	MAR 12 1948	3185	15 58									
11						11													
12						12													
13						13													
14						14													
15		28 16	58		28 74	15	PAID IN FULL	JUL 12 1948	10130		28 74								
16	SOLD FOR TAXES	8 80			8 80	16	PAID IN FULL	MAY 24 1948	5808		8 80								
17		39 17	82		39 94	17	PAID IN FULL	JAN 28 1948	1090	39 94									
18		3 72			3 72	18	PAID IN FULL	MAY 25 1948	6335		3 72								
19		14 86	30		15 16	19	PAID IN FULL	MAY 25 1948	6335		7 43		7 33			26		Pd 5/21/50 Bal due 26	
20						20													
		242 74			315 23														
		68 24																	
		310 98	4 84																

Tornado Point
Chippewa Acres
Little Boy Lake
Walsh Springs
Lone Point
Underwood

Assessment Roll and Tax List of Real Property in the Town of Wabedo

Cass County, Minnesota, for Taxes for the Year 1947.

FORM 4 CD

In Whose Name Assessed	To Whom Transferred	Description of Property: Subdivision	Sec. or Lot	Town or Block	Rlg.	Number of Acres of Land: Acres	1000s	Sch. School District	Indicate Homestead Tax or No	Indicate Agricultural Tax or No	True and Full Valuations: Land Exclusive of Structures and Improvements	Buildings and Other Structures	Machinery Permanently Attached to Real Estate	Total True and Full Value	Assessed Valuations: Rural: Homestead Up to $4,000 20%	Rural: Over $4,000 and Non-Homestead 33⅓%	All Other: Homestead Up to $5,000 25%	All Other: Over $5,000 and Non-Homestead 40%	Machinery Permanently Attached to Real Estate 33⅓%	Total Assessed Value	Total Assessed Value as Equalized by the Board of Review	Final Equalized Value
						Acres	1000s				Dollars	Dollars	Dollars	Dollars	Dollars	Dollars	Dollars	Dollars	Dollars	Dollars	Dollars	Dollars
		1 NE¼ of NE¼	17	140	28			Un														
		2 NW¼ of NE¼																				
		3 SW¼ of NE¼																				
		4 SE¼ of NE¼																				
John H. Hart		5 S¾ of N½ of Lot 4				12																
		6 NE¼ of NW¼																				
		7 NW¼ of NW¼																				
		8 SW¼ of NW¼																				
		9 SE¼ of NW¼																				
Lester J. Brooks		10 150' N+S from NW cor of S½ of Lot 4				50																
		11 NE¼ of SW¼																				
		12 NW¼ of SW¼																				
		13 SW¼ of SW¼																				
		14 SE¼ of SW¼																				
		15																				
		16 NE¼ of SE¼																				
		17 NW¼ of SE¼																				
		18 SW¼ of SE¼																				
		19 SE¼ of SE¼																				
		20																				
						62	000															

	Sold for Taxes	Valuations by School Districts as Compiled by Department of Taxation: District No. ..... Rate ..... Mills	District No. ..... Rate ..... Mills	District No. ..... Rate ..... Mills	District No. ..... Rate ..... Mills	Tax including State Homestead ..... Mills	State Tax on Non-Homestead 1.0 Mills	Special Taxes	Total Taxes		Paid	When Paid: Month Day Year	Number of Receipt	March Settlement 1948	June Settlement 1948	Penalty	November Settlement 1948	Penalty	Collections to First Monday in January 1949	Penalty	Delinquent on First Monday in January 1949	Total Delinquent Tax and Penalty	Remarks
		Dollars	Dollars	Dollars	Dollars	Dollars	Dollars	Dollars	Dollars					Dollars	Dollars	Dollars	Dollars	Dollars	Dollars	Dollars	Dollars	Dollars	
1										1													
2										2													
3										3													
4										4													
5		4 335				6 54			6 54	5	PAID IN FULL	MAY 25 1948	6135		6 54								
6										6													
7										7													
8										8													
9										9													
10		58				11 34	24		11 58	10	PAID IN FULL	MAY 27 1948	6189		11 58								
11										11													
12										12													
13										13													
14										14													
15										15													
16										16													
17										17													
18										18													
19										19													
20										20													
		4 335				76 88	24		77 12														
		58																					
		5 93																					

Assessment Roll and Tax List of Real Property in the Town of Wabedo

Cass County, Minnesota, for Taxes for the Year 1947.

Form 4 CD

In Whose Name Assessed	To Whom Transferred	Description of Property: Subdivision	Sec. or Lot	Town or Block	Range	Number of Acres of Land: Acres	100ths	Ass. School District	Indicate Homestead Tax as %	Indicate Agricultural Tax as %	True and Full Valuations: Land Exclusive of Structures and Improvements (Dollars)	Buildings and Other Structures (Dollars)	Machinery Permanently Attached to Real Estate (Dollars)	Total True and Full Value (Dollars)	Assessed Valuations: Rural: Homestead Up to $4,000 20% (Dollars)	Rural: Over $4,000 and Non-Homestead 33⅓% (Dollars)	All Other: Homestead Up to $4,000 25% (Dollars)	All Other: Over $4,000 and Non-Homestead 40% (Dollars)	Machinery Permanently Attached to Real Estate 33⅓% (Dollars)	Total Assessed Value	Total Assessed Value on Equalized by the Board of Review (Dollars)	Final Equalized Value (Dollars)
		1 NE¼ of NE¼	18	140	28		Un															
		2 NW¼ of NE¼																				
		3 SW¼ of NE¼																				
		4 SE¼ of NE¼																				
		5																				
		6 NE¼ of NW¼																				
		7 NW¼ of NW¼																				
		8 SW¼ of NW¼																				
		9 SE¼ of NW¼																				
		10																				
		11 NE¼ of SW¼																				
		12 NW¼ of SW¼																				
Alba H. + Noel A. Clothiers		13 ~~SW¼ of SW¼~~ Lot 2				12																
		14 ~~SE¼ of SW¼~~ " 2				17.25																
		15																				
		16 NE¼ of SE¼																				
		17 NW¼ of SE¼																				
		18 ~~SW¼ of SE¼~~ 7				27																
		19 SE¼ of SE¼																				
		20																				
						56.25																

Valuations by School Districts as Equalized by Department of Taxation

Sold for Taxes	District No. ..... Rate ..... Mills	District No. ..... Rate ..... Mills	District No. ..... Rate ..... Mills	District No. ..... Rate ..... Mills	District No. ..... Rate ..... Mills	Tax including State Homestead ..... Mills	State Tax on Non-Homestead 4.0 Mills	Special Taxes	Total Taxes		Paid	When Paid: Month	Day	Year	Number of Receipt	March Settlement 1948	June Settlement 1948	Penalty	November Settlement 1948	Penalty	Collections to First Monday in January 1949	Penalty	Delinquent on First Monday in January 1949	Penalty	Total Delinquent Tax and Penalty	Remarks
	Dollars	Dollars	Dollars	Dollars	Dollars	$ cts.	$ cts.	$ cts.	$ cts.							$ cts.	$ cts.	$ cts.	$ cts.	$ cts.	$ cts.	$ cts.	$ cts.	$ cts.		
										1																
										2																
										3																
										4																
										5																
										6																
										7																
										8																
										9																
										10																
										11																
										12																
	SOLD FOR TAXES	48				9 38	20		7 58	13												9 38				
	SOLD FOR TAXES	68				13 30	28		13 58	14												13 58				
										15																
										16																
										17																
	SOLD FOR TAXES	108				21 12	44		21 56	18												21 56				
										19																
										20																
		324				43 80	92		44 72																	

	In Whose Name Assessed	To Whom Transferred	Description of Property: Subdivision	Sec. or Lot	Town or Block	Rng.	Number of Acres of Land (Acres / 100ths)	No. School District	Indicates Homestead Tax Paid	Indicates Agricultural Land Tax Paid	True and Full Valuations: Land Exclusive of Structures and Improvements (Dollars)	Buildings and Other Structures (Dollars)	Machinery Permanently Attached to Real Estate (Dollars)	Total Type and Full Value (Dollars)	Assessed Valuations: Rural: Homestead Up to $4,000 20% (Dollars)	Rural: Over $4,000 and Non-Homestead 33⅓% (Dollars)	All Other: Homestead Up to $4,000 25% (Dollars)	All Other: Over $4,000 and Non-Homestead 40% (Dollars)	Machinery Permanently Attached to Real Estate 33⅓% (Dollars)	Total Assessed Value (Dollars)	Total Assessed Value Equalized by the Board of Review (Dollars)	Final Equalized Value (Dollars)
1	Albert Hughes		~~NE¼ of NE¼~~ Lot 2	19	140	28	33.25	Unc														
2	State of Minnesota		NW¼ of NE¼																			
3	State of Minnesota		SW¼ of NE¼																			
4	William S. Liskey		~~SE¼ of NE¼~~ " 1				27															
5																						
6	Alba H. & Noel A. Clothier		NE¼ of NW¼				40															
7	" "		~~NW¼ of NW¼~~ " 3				32.12															
8	" "		~~SW¼ of NW¼~~ " 4				32.04															
9	M. L. Johnson		SE¼ of NW¼				40															
10																						
11	"		NE¼ of SW¼				40															
12	Alba H. & Noel A. Clothier		~~NW¼ of SW¼~~ " 5				31.96															
13	Erick & Karin Wikstrom		~~SW¼ of SW¼~~ " 6				31.88															
14	Adolph & Alma Nelson		SE¼ of SW¼				40															
15																						
16	W. A. Clark		NE¼ of SE¼ less part N. & W. of tr. hy.				16															
17	"		NW¼ of SE¼				40															
18	Adolph & Alma Nelson		~~SW¼ of SE¼~~ Lot 7				36															
19	W. A. Clark		~~SE¼ of SE¼~~ " 8				32.50															
20	Wm. S. Liskey		That part of NE¼ of SE¼ lying N. & W. of tr. hy				24															

Cass County, Minnesota, for Taxes for the Year 1947.

	Sold for Taxes	Valuations by School Districts as Equalized by Department of Taxation: District No. ..... Rate ..... Mills (Dollars)	District No. ..... Rate ..... Mills (Dollars)	District No. ..... Rate ..... Mills (Dollars)	District No. ..... Rate ..... Mills (Dollars)	Tax including State Homestead 40 Mills ($ cts.)	State Tax on Non-Homestead ($ cts.)	Special Taxes ($ cts.)	Total Taxes ($ cts.)	Paid	When Paid: Month Day Year	Number of Receipt	March Settlement 1948 ($ cts.)	June Settlement 1948 ($ cts.)	Penalty ($ cts.)	November Settlement 1948 ($ cts.)	Penalty ($ cts.)	Collections to Five Months in January 1949 ($ cts.)	Penalty ($ cts.)	Delinquent on First Monday in January 1949 ($ cts.)	Total Delinquent Tax and Penalty ($ cts.)	Remarks
1		105				20 54	42		20 96	PAID IN FULL	JUL 12 1948	10129		20 96								
2																						
3																						
4	SOLD FOR TAXES	86				16 62	36		17 98	PAID IN FULL	APR 10 1948	4246		17 98								
5																						
6	SOLD FOR TAXES	72				14 08	30		14 38	1st Half Paid											14 38	
7	SOLD FOR TAXES	102				19 96	42		20 38												20 38	
8	SOLD FOR TAXES	102				19 96	42		20 38	2nd Half Paid	DEC 11 1948	12498									20 38	
9		72				14 08	30		14 38	1st Half Paid	JUL 23 1948	10904				719	16	719	50			
10																						
11		72				14 08	30		14 38	2nd Half Paid 1st Half Paid	DEC 11 1948 JUL 23 1948	12498 10904				719	17	719	50			
12	SOLD FOR TAXES	59				11 54	24		11 78												11 78	
13		H 113				22 10			22 10	PAID IN FULL	JUN 10 1948	7358		22 10								
14		H 43				8 42			8 42	PAID IN FULL	JUL 12 1948	10123		8 42								
15																						
16	SOLD FOR TAXES	29				5 68	12		5 80												5 80	
17		72				14 08	30		14 38	PAID IN FULL	JUN 22 1948	8386		14 38								
18		H 110 M 85				38 46	30		39 26	PAID IN FULL	JUL 12 1948	10123		39 26								
19		H 99 M 100				41 92	30		42 32	PAID IN FULL	JUN 10 1948	7369		42 32								
20		H 43				8 42	18		8 60	PAID IN FULL	APR 10 1948	4246		8 60								
		H 156 M 185	3 39 1 62	1 54	Q. 74	189 72 80 88	406		274 70													
		970	5 01	1 54		270 64																

Form 1 (Consolidated Report, Assessor)

In Whose Name Assessed	To Whom Transferred	Description of Property: Subdivision	Sec. or Lot	Town. or Block	Rng.	Number of Acres of Land	School District	Indicate Homestead Tax by Check	Indicate Non-Homestead Tax by Check	True and Full Valuations: Land Exclusive of Structures and Improvements	Buildings and Other Structures	Machinery Permanently Attached to Real Estate	Total True and Full Value	Assessed Valuations: Rural: Homestead Up to $4,000 20%	Rural: Over $4,000 and Non-Homestead 33⅓%	All Other: Homestead Up to $4,000 25%	All Other: Over $4,000 and Non-Homestead 40%	Machinery Permanently Attached to Real Estate 33⅓%	Total Assessed Value	Total Assessed Value as Equalized by the Board of Review	Final Equalized Value
						Acres				Dollars	Dollars	Dollars	Dollars	Dollars	Dollars	Dollars	Dollars	Dollars	Dollars	Dollars	Dollars
Marguerite Jean Hitts		200 Tract of SW NE																			
T. R. Ethridge		1 ~~NW¼ of NE¼~~ Lot 1	20	140	28	37.75 Uw															
Jean Scott Proper		2 ~~NW¼ of NE¼~~ " 2				28.75															
"		3 SW¼ of NE¼ less 200 tract				39.33															
State of Minnesota		4 SE¼ of NE¼																			
Mr. & Mrs. Jean M. Scott		5																			
Sam C. & Fred R. Green & Doris Green Miller		6 ~~SW¼ of NW¼~~ " 3				16															
		7 NW¼ of NW¼																			
Frank & Marie Hoffman		8 ~~SW¼ of NW¼~~ " 5				16.40															
Edith M. Jensen		9 ~~SE¼ of NW¼~~ Lot 4 less 18.25 acs.				18															
Leon L. Smythe		10 9.25 acs. of Lot 4				9.25															
Walter H. & Dorothy Thompson		11 NE¼ of SW¼				40															
Frank & Marie Hoffman		12 NW¼ of SW¼ N. of Hy				12															
J. L. McLaury		13 ~~SW¼ of SW¼~~ Lot 6				37.50															
State of Minnesota		14 ~~SE¼ of SW¼~~ " 7																			
J. L. McLaury		15 NW¼ of SW¼ - S. of Hy				28															
State of Minnesota		16 NE¼ of SE¼																			
State of Minnesota		17 NW¼ of SE¼																			
State of Minnesota		18 ~~SW¼ of SE¼~~ Lot 8																			
State of Minnesota		19 SE¼ of SE¼																			
~~J. L. & Agnes I. Martin~~		20 N. 9 acs. of Lot 4				9															

	Sold for Taxes	Valuations by School Districts as Equalized by State Department of Taxation: District No. ____ Rate ____ Mills	District No. ____ Rate ____ Mills	District No. ____ Rate ____ Mills	District No. ____ Rate ____ Mills	District No. ____ Rate ____ Mills	Tax Including State Homestead ____ Mills	State Tax on Non-Homestead 4.07 Mills	Special Taxes	Total Taxes	Paid	When Paid (Month Day Year)	Number of Receipt	March Settlement 1948	June Settlement 1948	Penalty	November Settlement 1948	Penalty	Collections to First Monday in January 1949	Penalty	Delinquent on First Monday in January 1949	Total Delinquent Tax and Penalty	Remarks
		Dollars	Dollars	Dollars	Dollars	Dollars	$ cts.	$ cts.	$ cts.	$ cts.				$ cts.	$ cts.	$ cts.	$ cts.	$ cts.	$ cts.	$ cts.	$ cts.	$ cts.	
1		121					23 68	50		24 18	PAID IN FULL	MAY - 7 1948	4847		24 18								
2	James Scott Patricia Scott	H.W. 78					15 26	26		15 52	~~PAID IN FULL~~	~~JUN 7 1948~~	6355		15 18						1220	8463	
3		H.W. 68					13 32			13 32	~~PAID IN FULL~~	~~JUN 7 1948~~	6355		13 32								
4		72					14 08	30		14 38					14 38								
5																					1526	1679	
6		73					14 28	30		14 58	PAID IN FULL	MAR 23 1948	3991		14 58								
7																							
8		H 1472 H. 1198					54 78	48		55 26	PAID IN FULL	FEB 20 1948	1834	554									
9		122					23 86	50		24 36	PAID IN FULL	MAR 31 1948	4110		24 36								
10		106					20 74	44		21 18	PAID IN FULL	JUN 10 1948	7376		21 18								
11		67					13 10	28		13 38	PAID IN FULL	MAY 29 1948	6749		13 38								
12		H 17					3 32			3 32	PAID IN FULL	FEB 20 1948	1835	33									
13		175					34 24	72		34 96	2nd Half Paid 1st Half Paid	OCT 30 1948 JUL 12 1948	13306 10116		17 48		17 48						
14																							
15		52					10 18	22		10 40	2nd Half Paid 1st Half Paid	OCT 30 1948 JUL 12 1948	13306 10116		5 20		5 20						
16																							
17																							
18																							
19																							
20		36					7 04	14		7 18	~~PAID IN FULL~~	~~JUL 12 1948~~	10115		7 18								
		H 163	H 142			a 26 00																	
			119			74 75																	
		1053	261 = 1314				260 78	4 14		265 12													

Assessment Roll and Tax List of Real Property in the Town of Walden, Cass County, Minnesota, for Taxes for the Year 1947.

(Form 4 CD) (Laws 1939, Chapter 395)

In Whose Name Assessed	To Whom Transferred	Description of Property: Subdivision	Sec. or Lot	Town or Block	Rng.	Number of Acres of Land (Acres / Tenths)	No. School District	Indicate Rural Real Estate Tax by Rr	Indicate Agricultural Tax by Ag	True and Full Valuations: Land Exclusive of Structures and Improvements (Dollars)	Buildings and Other Structures (Dollars)	Machinery Permanently Attached to Real Estate (Dollars)	Total True and Full Value (Dollars)	Assessed Valuations: Rural: Homestead Up to $4,000 20% (Dollars)	Rural: Over $4,000 and Non-Homestead 33⅓% (Dollars)	All Other: Homestead Up to $4,000 25% (Dollars)	All Other: Over $4,000 and Non-Homestead 40% (Dollars)	Machinery Permanently Attached to Real Estate 33⅓% (Dollars)	Total Assessed Value as Equalized by the Board of Review (Dollars)	Final Equalized Value (Dollars)	Remarks
State of Minnesota		1 NE¼ of NE¼		21	140	28															
State of Minnesota		2 NW¼ of NE¼																			
James T. & Mae Scott		3 ~~SW¼ of NE¼~~ Lot 2				28 25															
Pine Tree Mfg. Co.		4 ~~SE¼ of NE¼~~ " 1				39 70															
		5																			
State of Minnesota		6 NE¼ of NW¼																			
State of Minnesota		7 NW¼ of NW¼																			
James T. & Mae, Winfield J. & Fayne Scott		8 ~~SW¼ of NW¼~~ " 4				39 80															Abate $3588
Winfield J. Scott		9 ~~SE¼ of NW¼~~ " 3 less W 300'				25 50															
Mabel S. & Frank J. Hunt		10 W. 300' of Lot 3				8 50															
		11 NE¼ of SW¼																			
Emil Kroeger		12 ~~NW¼ of SW¼~~ Lot 5				27															
"		13 ~~SW¼ of SW¼~~ " 6				35 10															
		14 SE¼ of SW¼																			
State of Minnesota		15 " 9																			
Nels & Madge B. Christian		16 ~~NE¼ of SE¼~~ N½ of Lot 8				26 15															
Julianne Cramer		17 ~~SW¼ of SE¼~~ S½ of Lot 8				26 15															
J. P. Jensen		18 ~~SW¼ of SE¼~~ Lot 7, 185 100 along lake				41 15															
State of Minnesota		19 SE¼ of SE¼																			
B. E. Holman		20 100 along lake of Lot 7				296 90															

Valuations by School Districts as Equalized by Department of Taxation

Line	Sold for Taxes	District No. / Rate / Dollars	District No. / Rate / Mills / Dollars	District No. / Rate / Mills / Dollars	District No. / Rate / Mills / Dollars	District No. / Rate / Mills / Dollars	District No. / Rate / Mills / Dollars	Tax including State Homestead ..... Mills ($ cts.)	State Tax on Non-Homestead 40 Mills ($ cts.)	Special Taxes ($ cts.)	Total Taxes ($ cts.)	Paid	When Paid (Month Day Year)	Number of Receipt	Mills Tax Settlement 1945 ($ cts.)	Tax Settlement 1946 ($ cts.)	Penalty ($ cts.)	November Settlement 1946 ($ cts.)	Penalty ($ cts.)	Collections to First Monday in January 1947 ($ cts.)	Penalty ($ cts.)	Delinquent on First Monday in January 1947 ($ cts.)	Total Delinquent Tax and Penalty ($ cts.)	Remarks
1																								
2																								
3	~~SOLD FOR TAXES~~		11.103 / 7.4.125					48 02	50		48 52	PAID IN FULL	MAR 31 1948	440		48 52								
4		128						25 04	52		25 56	PAID IN FULL	MAY 28 1948	5864		25 56								
5																								
6																								
7																								
8		~~65~~ ~~106~~						~~127 77~~ ~~20 44~~	~~26~~ ~~44~~		~~153 77~~ ~~21 88~~	PAID IN FULL	JUL 12 1948	10115		12 88								8.20 Abated
9		83						16 24	34		16 58	PAID IN FULL	8161 0 8 JUN	5777		16 58						28 24		
10	~~SOLD FOR TAXES~~	144						28 16	58		28 74													
11																								
12		86						16 82	36		17 18	PAID IN FULL	JUN 7 1948	6954		39 54								
13		112						21 90	46		22 36	PAID IN FULL	JUN 7 1948											
14																								
15																								
16		83						16 24	34		16 58	PAID IN FULL	JUN 10 1948	7369		16 58								
17		83						16 24	34		16 58	PAID IN FULL	JUN 21 1948	8533		16 58								
18		134						26 22	54		26 76	PAID IN FULL	JUN 10 1948	7373		26 76								
19																								
20																								
		# 959 / 959 / 959	193 / 125 / 228 = 1187				Q / Ag	187 60 / 8 80 / 196 67	442		2408 34													

Abandoned Mine
Little Boy Lake
Abandoned Mine
Cass Springs
Cass Point
Cass Point

Assessment Roll and Tax List of Real Property in the Town of Wabedo

Cass County, Minnesota, for Taxes for the Year 1947.

Form 4 CD	DESCRIPTION OF PROPERTY							TRUE AND FULL VALUATIONS				ASSESSED VALUATIONS							
IN WHOSE NAME ASSESSED	TO WHOM TRANSFERRED	SUBDIVISION	Sec. or Lot	Twp. or Block	Rg.	Number of Acres of Land	No. School District	Indicate Homestead Yes or No	Indicate Agricultural Yes or No	LAND Exclusive of Structures and Improvements	BUILDINGS and Other Structures	MACHINERY Permanently Attached to Real Estate	TOTAL True and Full Value	RURAL: Homestead Up to $4,000 20%	RURAL: Over $4,000 and Non-Homestead 33⅓%	ALL OTHER: Homestead Up to $4,000 25%	ALL OTHER: Over $4,000 and Non-Homestead 40%	MACHINERY Permanently Attached to Real Estate 33⅓%	TOTAL ASSESSED VALUE	Total Assessed Value as Equalized by the Board of Review	FINAL EQUALIZED VALUE
						Acres	100ths			Dollars	Dollars	Dollars	Dollars	Dollars	Dollars	Dollars	Dollars	Dollars	Dollars	Dollars	Dollars
Lewis M. + Nina M. Lindner, Clarence Johnson, Thomas + Irene Davis		1 ~~NE¼ of NE¼~~ Lot 7	22	140	28		Un														
		2 NW¼ of NE¼																			
		3 SW¼ of NE¼																			
		4 SE¼ of NE¼																			
Herman P. + Evelethe B. Peschken		5 150' of Lot 5 N. of road				1															
Lyle H. + Helen Craddock		6 ~~NW¼ of NW¼~~ Lot 1 less 1 ac. to Wabedo Twp.				31															
State of Minnesota		7 NW¼ of NW¼																			
State of Minnesota		8 SW¼ of NW¼																			
Lyle H. + Helen Craddock		9 ~~SE¼ of NW¼~~ Lot 2				33															
Sigfred + Helen Anderson		10 Lot 6 N. of road				16	50														
Ray F. Mace		11 ~~NE¼ of SW¼~~ Lot 3				39															
"		12 NW¼ of SW¼				40															
Wm. C. + Louise O. Lampman		13 SW¼ of SW¼				40															
" "		14 ~~SE¼ of SW¼~~ Lot 4 less platted + less 75' of unplatted part				29	38														
B. B. Castle		15 75' of Lot 4				2	27														
Hugo E. + Kathryn H. Miller		16 All N. of road of Lot 5 less 150' ~~NE¼ of SE¼~~				10	50														
Albert H. + Esther N. Verlanty		17 All S. of road of Lot 5 less 1 ac. ~~NW¼ of SE¼~~				38	50														
Wm. C. + Louise O. Lampman		18 250' x 230' x 173' along lake of Lot 5 ~~SW¼ of SE¼~~				1															
Harold Laverne + Hazel Esther Leaper		19 Lot 6 S. of road ~~SE¼ of SE¼~~				11															
Wabedo Twp.		20 1 ac. of Lot 1																			
						24345															

SOLD FOR TAXES	VALIDATIONS BY SCHOOL DISTRICTS AS PROCLAIMED BY DEPARTMENT OF TAXATION: District No. Rate ..... Mills	District No. Rate ..... Mills	District No. Rate ..... Mills	District No. Rate ..... Mills	District No. Rate ..... Mills	Tax including State Homestead ..... Mills	State Tax on Non-Homestead 40 Mills	SPECIAL TAXES	TOTAL TAXES	PAID	WHEN PAID	Number of Receipt	March Settlement 1948	June Settlement 1948	Penalty	November Settlement 1948	Penalty	Collections to First Monday in January 1949	Penalty	Delinquent on First Monday in January 1949	Penalty	Total Delinquent Tax and Penalty	REMARKS
	Dollars	Dollars	Dollars	Dollars	Dollars	$ cts.	$ cts.	$ cts.	$ cts.		Month Day Year		$ cts.	$ cts.	$ cts.	$ cts.	$ cts.	$ cts.	$ cts.	$ cts.	$ cts.	$ cts.	
1 Vacated Plat of 188					Agd	36 82	78		37 60	1st Half Paid	AUG 10 1948	11134				1940		1880	150				
2 Clubhouse - Castle etc										2nd Half Paid	NOV 19 1948	28752											
3																							
4																							
5	88					17 22	36		17 58	PAID IN FULL	JUN 1 0 1948	1371		1760									
6	H 168					79 57	86		80 68	2nd Half Paid	OCT - 7 1948	11637											
	M 211									1st Half Paid	MAY 29 1948	6126		4034		4034							
7																							
8																							
9	H 63					12 32			12 32	2nd Half Paid	OCT - 7 1948	11637		616									
										1st Half Paid	MAY 29 1948	6126											
10	118					23 08	48		23 56	2nd Half Paid	OCT - 7 1948	11637		1128		1128							
										1st Half Paid	JUL 1 2 1948												
11	128					25 04	52		25 56	PAID IN FULL	MAY - 5 1948	3058		3994									
12	72					14 08	30		14 38	PAID IN FULL	MAY - 5 1948												
13	H 43					8 42			8 42	PAID IN FULL	JUN 22 1948	8391		8542									
14		H 174				76 24	76		77 00	PAID IN FULL	JUN 22 1948												
		M 188																					
15	75					14 68	30		14 98	PAID IN FULL	MAY 19 1948	5012		1498									
16	H 72					14 08			14 08	PAID IN FULL	JUN 1 0 1948	1357		1408									
		H 198								2nd Half Paid	JUL 2 0 1948	10433											
17		M 146				72 46	60		73 06	1st Half Paid	MAR 17 1948	3057	3653	3653									
18	H 7	H 89				1 36			1 36	PAID IN FULL	JUN 22 1948	8391		136									
19		M 71				33 70	28		33 98	PAID IN FULL	JUN 22 1948	9002		3398									
20																							
	H 185 627				a	180 28			39 696														
	481 446				79	26 33																	
	666 1245 = 1911					39 25	4 46																

Chickamaw Adams
Little Boy Lake
Wabedo Springs
Long Point
Wabedo Plat

Assessment Roll and Tax List of Real Property in the Town of Wabedo

Form 4 CD

In Whose Name Assessed	To Whom Transferred	Description of Property: Subdivision	Sec.	Town	Rng.	Number of Acres of Land (Acres)	(100ths)	No. School District	Indicate Commercial Tax or No	Indicate Agricultural Tax or No	True and Full Valuations: Land Exclusive of Structures and Improvements (Dollars)	Buildings and Other Structures (Dollars)	Machinery Permanently Attached to Real Estate (Dollars)	Total True and Full Value (Dollars)	Assessed Valuations: Rural: Homestead Up to $4,000 20% (Dollars)	Rural: Over $4,000 and Non-Homestead 33⅓% (Dollars)	All Other: Homestead Up to $1,000 25% (Dollars)	All Other: Over $4,000 and Non-Homestead 40% (Dollars)	Machinery Permanently Attached to Real Estate 33⅓% (Dollars)	Total Assessed Value (Dollars)	Total Assessed Value as Equalized by the Board of Review (Dollars)	Final Equalized Value (Dollars)	Remarks
Olson + Olson		130'x174'x139'x100' of Lot 5	23	140	28																		
Edward W. + Marjorie Morriss		125'x200' of Lot 5	23	"	"																		
State of Minnesota		1 NE¼ of NE¼	23	140	28																		
State of Minnesota		2 NW¼ of NE¼																					
State of Minnesota		3 SW¼ of NE¼																					
State of Minnesota		4 SE¼ of NE¼																					
Carl R. Johnson		5 S½ of N½ of Lot 2				10																	
~~Hugh W. Mercer~~	H. Sholes	6 ~~NE¼ of NW¼~~ Lot 1				43	75																
Vernon + Vera Clausen		7 ~~NW¼ of NW¼~~ " 1																					
David A. Johnson		8 ~~SW¼ of NW¼~~ " 2				38	75																
State of Minnesota		9 SE¼ of NW¼																					
Raymond + Theresa Chapin		10 W½ of Lot 4 (or W½ of Lot 4) less 20' on N. edge of W½				17	47																
State of Minnesota		11 NE¼ of SW¼																					
C. R. Johnson		12 N½ of N½ of Lot 3				10																	
Ole Muhle		13 ~~SW¼ of NW¼~~ E½ of Lot 4 less 20' on N edge of W½				18	53																
Willette + Bernice F. Maile		14 ~~SW¼ of SW¼~~ Lot 5 less 1 ac				38 ~~25~~ 37 25																	+ less 125'x200' + less E130'x N174'x SW139'x S100'
Carl R. Johnson		15 N½ of S½ of Lot 3				10																	
State of Minnesota		16 NE¼ of SE¼																					
State of Minnesota		17 NW¼ of SE¼																					
Willette + Bernice F. Maile		18 SW¼ of SE¼				40																	
State of Minnesota		19 SE¼ of SE¼																					
C. R. Johnson		20 S½ of S½ of Lot 3				9																	
Theodore G. Jensen +		E 1/4 of part of the N½ of Lot 4 lying E of the N 410' of Lot 4 + E of the road																					
Billie Virginia Hansen						23	75																

Valuations by School Districts as Equalized by Department of Taxation

Sold for Taxes	District No. / Rate ... Mills (Dollars)	District No. / Rate ... Mills (Dollars)	District No. / Rate ... Mills (Dollars)	District No. / Rate ... Mills (Dollars)	District No. / Rate ... Mills (Dollars)	Tax including State Homestead ... Mills ($ cts.)	State Tax on Non-Homestead 4.07 Mills ($ cts.)	Special Taxes ($ cts.)	Total Taxes ($ cts.)		Paid	When Paid (Month Day Year)	Number of Receipt	March Settlement 1948 ($ cts.)	June Settlement 1948 ($ cts.)	Penalty ($ cts.)	November Settlement 1948 ($ cts.)	Penalty ($ cts.)	Collections to First Monday in January 1949 ($ cts.)	Penalty ($ cts.)	Delinquent on First Monday in January 1949 ($ cts.)	Total Delinquent Tax and Penalty ($ cts.)	Remarks
										1													
										2													
										3													
										4													
	H 48					9 38			9 38	5	PAID IN FULL JUN 26 1948		7050		9 38								
	141					27 58	58		28 16	6	PAID IN FULL MAY 28 1948		6109		28 16								
										7													
	125					24 46	50		24 96	8	PAID IN FULL JUN 22 1948		8388		24 96								
										9													
	H 101					19 76			19 76	10	PAID IN FULL JUN 26 1948		9028		19 76								
										11													
	H 11					2 16			2 16	12	PAID IN FULL JUN 26 1948		9060		2 16								
	172	H 1217 M.H. 70				33 64	70		34 34	13	PAID IN FULL JUN 10 1948		7360		34 34								
						40 22	28		40 50	14	PAID IN FULL JUL 22 1948		10889				40 50	28					
	H 11					2 16			2 16	15	PAID IN FULL JUN 26 1948		9060		2 16								
										16													
										17													
	H 43					8 42			8 42	18	PAID IN FULL JUL 22 1948		10889				8 42	28					
										19													
	H 11					2 16			2 16	20	PAID IN FULL JUN 26 1948		9060		2 16								
	225 121				02-	12 97			172 80														
	238 70				57a	40 22																	
	603 191					169 94	206																

Assessment Roll and Tax List of Real Property in the Town of Wabedo

Cass County, Minnesota, for Taxes for the Year 1947.

	In Whose Name Assessed	To Whom Transferred	Description of Property: Subdivision	Sec. or Lot	Town of Block	Rng.	Number of Acres of Land: Acres	100ths	No. School District	Indicate Homestead Tax or No	Indicate Legal Tax or No	True and Full Valuations: Land Exclusive of Structures and Improvements (Dollars)	Buildings and Other Structures (Dollars)	Machinery Permanently Attached to Real Estate (Dollars)	Total True and Full Value (Dollars)	Assessed Valuations: Rural: Homestead Up to $1,000 20% (Dollars)	Rural: Over $1,000 and Non-Homestead 33⅓% (Dollars)	All Other: Homestead Up to $1,000 25% (Dollars)	All Other: Over $1,000 and Non-Homestead 40% (Dollars)	Machinery Permanently Attached to Real Estate 33⅓% (Dollars)	Total Assessed Value (Dollars)	Total Assessed Value as Equalized by the Board of Review (Dollars)	Final Equalized Value (Dollars)
	State of Minnesota		~~NE¼ of NE¼~~ Lot 1	24	140	28			Un														
2	State of Minnesota		~~NW¼ of NE¼~~ " 2																				
3			SW¼ of NE¼																				
4			SE¼ of NE¼																				
5																							
6	State of Minnesota		~~NE¼ of NW¼~~ " 4																				
7	State of Minnesota		NW¼ of NW¼																				
8	State of Minnesota		SW¼ of NW¼																				
9	State of Minnesota		~~SE¼ of NW¼~~ " 3																				
10																							
11	State of Minnesota		NE¼ of SW¼																				
12	State of Minnesota		NW¼ of SW¼																				
13	State of Minnesota		SW¼ of SW¼																				
14	State of Minnesota		SE¼ of SW¼																				
15																							
16	State of Minnesota		~~NE¼ of SE¼~~ " 5																				
17	State of Minnesota		NW¼ of SE¼																				
18	State of Minnesota		SW¼ of SE¼																				
19	State of Minnesota		SE¼ of SE¼																				
20																							

	Sold for Taxes	Valuations by School Districts as Equalized by Department of Taxation: District No. ..... Rate ..... Mills (Dollars)	District No. ..... Rate ..... Mills (Dollars)	District No. ..... Rate ..... Mills (Dollars)	District No. ..... Rate ..... Mills (Dollars)	District No. ..... Rate ..... Mills (Dollars)	District No. ..... Rate ..... Mills (Dollars)	Tax including State Homestead ..... Mills ($ cts.)	State Tax on Non-Homestead ..... Mills ($ cts.)	Special Taxes ($ cts.)	Total Taxes ($ cts.)		Paid	When Paid: Month Day Year	Number of Receipt	March Settlement 1946 ($ cts.)	June Settlement 1946 ($ cts.)	Penalty ($ cts.)	November Settlement 1946 ($ cts.)	Penalty ($ cts.)	Collections to First Monday in January 1949 ($ cts.)	Penalty ($ cts.)	Delinquent on First Monday in January 1949 ($ cts.)	Total Delinquent Tax and Penalty ($ cts.)	Remarks
1												1													
2												2													
3												3													
4												4													
5												5													
6												6													
7												7													
8												8													
9												9													
10												10													
11												11													
12												12													
13												13													
14												14													
15												15													
16												16													
17												17													
18												18													
19												19													
20												20													

Wabedo Pine
Cassimere Adm
Little Boy Lake
Wabedo Springs
Iowa Point
Backerville

Assessment Roll and Tax List of Real Property in the Town of Wabedo

Cass County, Minnesota, for Taxes for the Year 1947.

In Whose Name Assessed	To Whom Transferred	Description of Property: Subdivision	Sec. or Lot	Town or Block	Rge.	Number of Acres of Land: Acres	Number of Acres of Land: Mills	No. School District	Indicate Homestead by Yes or No	Indicate Veteran Homestead by Yes or No	True and Full Valuations: Land Exclusive of Structures and Improvements (Dollars)	Buildings and Other Structures (Dollars)	Machinery Permanently Attached to Real Estate (Dollars)	Total True and Full Value (Dollars)	Assessed Valuations: Rural: Homestead Up to $1,000 (Dollars)	Rural: Over $1,000 and Non-Homestead 33⅓% (Dollars)	All Other: Homestead Up to $4,000 (Dollars)	All Other: Over $4,000 and Non-Homestead 40% (Dollars)	Machinery Permanently Attached to Real Estate 33⅓% (Dollars)	Total Assessed Value (Dollars)	Total Assessed Value as Equalized by the Board of Review (Dollars)	Final Equalized Value (Dollars)
State of Minnesota		1 ~~NE¼ of NE¼~~ Lot 1	25	140	28			Un														
State of Minnesota		2 NW¼ of NE¼																				
State of Minnesota		3 SW¼ of NE¼																				
		4 SE¼ of NE¼																				
		5																				
State of Minnesota		6 NE¼ of NW¼																				
State of Minnesota		7 NW¼ of NW¼																				
State of Minnesota		8 SW¼ of NW¼																				
State of Minnesota		9 SE¼ of NW¼																				
		10																				
State of Minnesota		11 NE¼ of SW¼																				
Marion & Myrtle Lott		12 NW¼ of SW¼				40																
" "		13 SW¼ of SW¼				40																
August Gordon		14 SE¼ of SW¼				40																
		15																				
State of Minnesota		16 ~~NE¼ of SE¼~~ " 2																				
J. E. Alsop		17 NW¼ of SE¼				40																
		18 SW¼ of SE¼				40																
		19 SE¼ of SE¼																				
		20																				

Valuations by School Districts as Equalized by Department of Taxation

	Sold for Taxes	District No. ..... Rate ..... Mills (Dollars)	District No. ..... Rate ..... Mills (Dollars)	District No. ..... Rate ..... Mills (Dollars)	District No. ..... Rate ..... Mills (Dollars)	District No. ..... Rate ..... Mills (Dollars)	Tax Including State Homestead Mills ($ cts.)	State Tax on Non-Homestead 4.7 Mills ($ cts.)	Special Taxes ($ cts.)	Total Taxes ($ cts.)		Paid	When Paid (Month Day Year)	Number of Receipt	March Settlement 1948 ($ cts.)	June Settlement 1948 ($ cts.)	Penalty ($ cts.)	November Settlement 1948 ($ cts.)	Penalty ($ cts.)	Collections to First Monday in January 1949 ($ cts.)	Penalty ($ cts.)	Delinquent on First Monday in January 1949 ($ cts.)	Total Delinquent Tax and Penalty ($ cts.)	Remarks
1											1													
2											2													
3											3													
4											4													
5											5													
6											6													
7											7													
8											8													
9											9													
10											10													
11											11													
12		H 85					16 62			16 62	12	PAID IN FULL JUN 19 1948												
13		H 37					6 26			6 26	13	PAID IN FULL JUL 19 1948		10646		22 84								
14	SOLD FOR TAXES	72					14 08	30		14 38	14	PAID IN FULL JUN 2[illegible] 1948		9698		4 38								
15											15													
16											16													
17		H 43					8 42			8 42	17	PAID IN FULL JUN 23 1948												
18		H 87					13 10			13 10	18	PAID IN FULL JUN 23 1948		9614		21 50								
19											19													
20											20													
		H 527					58 45	30		58 76														
		72																						
		299																						

Wabedo Twp
Clubhouse Addn
Little Boy Lake
Wabedo Springs
Lora Point
Saunders

Assessment Roll and Tax List of Real Property in the Town of Wabedo

Cass County, Minnesota, for Taxes for the Year 1947

	In Whose Name Assessed	To Whom Transferred	Description of Property: Subdivision	Sec. or Lot	Town. or Block	Rng.	Number of Acres of Land (Acres)	(10ths)	No. School District	Indicate Buildings Assessed to Owner or Occupant	Indicate Buildings Assessed to Tenant	True and Full Valuations: Land Exclusive of Structures and Improvements (Dollars)	Buildings and Other Structures (Dollars)	Machinery Permanently Attached to Real Estate (Dollars)	Total True and Full Value (Dollars)	Assessed Valuations: Rural: Homestead Up to $4,000 20% (Dollars)	Rural: Over $4,000 and Non-Homestead 33⅓% (Dollars)	All Other: Homestead Up to $4,000 25% (Dollars)	All Other: Over $4,000 and Non-Homestead 40% (Dollars)	Machinery Permanently Attached to Real Estate 33⅓% (Dollars)	Total Assessed Value (Dollars)	Total Assessed Value as Equalized by the Board of Review (Dollars)	Final Equalized Value (Dollars)
	State of Minnesota		1 NE¼ of NE¼	26	140	28			Un														
	James C. March		2 ~~NW¼ of NE¼~~				53						200 added										
	~~Thomas F. McPhee~~	Glennie Miller	3 ~~SW¼ of NE¼~~				40																
	State of Minnesota		4 SE¼ of NE¼																				
	C. H. & Tillie Brown		5 Lot 1				20																
	~~J. F. Beckman~~	Neil & James Gilmore	6 ~~NE¼ of NW¼~~ Lot 2				28	70															
			7 NW¼ of NW¼																				
	Walter S. C. Becker		8 ~~SW¼ of NW¼~~ " 4				20	40															
	"		9 ~~SE¼ of NW¼~~ " 3 less 5 acs.				32	90															
	R. W. Moser		10 About 5 acs. of Lot 3				5																
	State of Minnesota		11 ~~NE¼ of SW¼~~ Lot 5																				
			12 ~~NW¼ of SW¼~~																				
	Bessie L. Stafford		13 ~~SW¼ of SW¼~~ " 6				42	80															
			14 ~~SE¼ of SW¼~~																				
			15																				
	Walter S. C. Becker		16 NE¼ of SE¼				39	70															
			17 NW¼ of SE¼				40																
	State of Minnesota		18 SW¼ of SE¼																				
	State of Minnesota		19 SE¼ of SE¼																				
			20																				

Validations by School Districts as Equalized by Department of Taxation

	Sold for Taxes	District No. Rate ... Mills (Dollars)	District No. Rate ... Mills (Dollars)	District No. Rate ... Mills (Dollars)	District No. Rate ... Mills (Dollars)	District No. Rate ... Mills (Dollars)	Tax including State Homestead ... Mills ($ cts.)	State Tax on Non-Homestead 46.7 Mills ($ cts.)	Special Taxes ($ cts.)	Total Taxes ($ cts.)		Paid	When Paid (Month Day Year)	Number of Receipt	March Settlement 1948 ($ cts.)	June Settlement 1948 ($ cts.)	Penalty ($ cts.)	November Settlement 1948 ($ cts.)	Penalty ($ cts.)	Collections to First Monday in January 1949 ($ cts.)	Penalty ($ cts.)	Delinquent on First Monday in January 1949 ($ cts.)	Penalty ($ cts.)	Total Delinquent Tax and Penalty ($ cts.)	Remarks
1											1														
2		H 83					16 24			16 24	2	PAID IN FULL	OCT 19 1948	1945				16 24	57						
SOLD FOR TAXES		72					14 08	30		14 38	3	PAID IN FULL	SEP - 8 1948	1510				14 38	43						
4											4														
5		53					10 36	22		10 58	5	PAID IN FULL	JUN 25 1948	9251		10 58									
6		H 111					21 72			21 72	6	PAID IN FULL	MAY 17 1948	5290		21 72									
7											7														
8		80					15 64	32		15 96	8	PAID IN FULL	MAY 22 1948												
9		87					17 02	36		17 38	9	PAID IN FULL	MAY 22 1948	5310		32 34									
10		20					3 92	08		4 00	10	PAID IN FULL	AUG 16 1948	11123				4 00	10						
11											11														
12											12														
13		176					34 44	72		35 16	13	1st Half Paid 2nd Half Paid	MAR 12 1948 OCT 30 1948	3274 12308	17 57			17 57							
14											14														
15											15														
16		72					14 08	30		14 38	16	PAID IN FULL	MAY 22 1948	5291		28 76									
17		72					14 08	30		14 38	17	PAID IN FULL	MAY 22 1948												
18											18														
19											19														
20											20														
		H 194 1 35 826					161 52	2 60		164 12															

Assessment Roll and Tax List of Real Property in the

Form 4 CD—Cass County, Minnesota

IN WHOSE NAME ASSESSED	TO WHOM TRANSFERRED		
Lloyd M. + Rose Thorburn		1	SE¼ NE¼
Earl Crommett		2	SW¼ NE¼
		3	Lot 1
Bim Castle		4	Lot 2
		5	Lot 3
Clarence E. + Iva H. Sandberg		6	Lot 4
		7	Lot 5
Lloyd M. + Rose Thorburn		8	Lot 6
Alexander R. Vitel, Jr.		9	Lot 7
C. L. Nelson + W. F. Wieland		10	Lot 8
State of Minnesota (Cont to A. P. McClintock)		11	Lot 5
		12	Lot 7
		13	Lot 8
Coleman B. Austin		14	SE¼ NW¼
		15	Westerly 1/4 of Lot 7
		16	NE¼ NW¼ SE¼
		17	NW¼ NW¼ SE¼
~~Grant Hacobina + Chas. E. Hurst~~		18	SW¼ NW¼ SE¼ Lot 4
Theodore Hill		19	SE¼ NW¼ SE¼ 3
		20	Lot 7

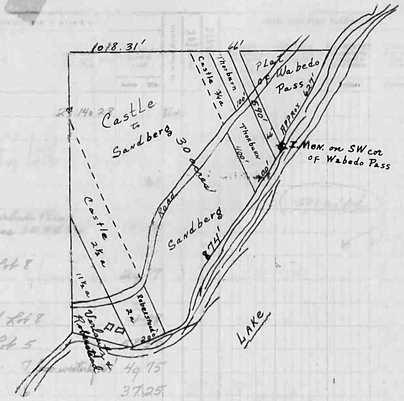

Govt. Lot 8
27-140-28

		48.67 acs
		2065

D VALUATIONS

OTHER Over $5,000 and Non-Homestead 40%	MACHINERY Permanently Attached to Real Estate 33⅓%	TOTAL ASSESSED VALUE	Total Assessed Value as Equalized by the Board of Review	FINAL EQUALIZED VALUE
Dollars	Dollars	Dollars	Dollars	Dollars

VALUATIONS BY SCHOOL DISTRICTS AS EQUALIZED BY DEPARTMENT OF TAXATION

	SOLD FOR TAXES	District No. Rate ... Mills (Dollars)	District No. Rate ... Mills (Dollars)	District No. Rate ... Mills (Dollars)	District No. Rate ... Mills (Dollars)	District No. Rate ... Mills (Dollars)	Tax Including State Homestead ... Mills ($ cts.)	State Tax on Non-Homestead 46.7 Mills ($ cts.)	SPECIAL TAXES ($ cts.)	TOTAL TAXES ($ cts.)		PAID	WHEN PAID Month Day Year	Number of Receipt	March Settlement 1948 ($ cts.)	June Settlement 1948 ($ cts.)	Penalty ($ cts.)	November Settlement 1948 ($ cts.)	Penalty ($ cts.)	Collections to First Monday in January 1949 ($ cts.)	Penalty ($ cts.)	Delinquent on First Monday in January 1949 ($ cts.)	Total Delinquent Tax and Penalty ($ cts.)	REMARKS
1											1													
2											2													
3											3													
4		8					156	04		160	4	PAID IN FULL	MAY 29 1948	5708		160								
5		125					2446	38		2496	5	PAID IN FULL	JUN 1 1948	6610		2496								
6		5					98	02		100	6	PAID IN FULL	MAY 19 1948	5212		100								
7		100					1956	40		1996	7	PAID IN FULL	JUN 1 1948	6611		399.26								
												2nd Half Paid	NOV 19 1948	12897						1159	23			
8		116					2270	48		2318	8	1st Half Paid	JUL 12 1948	7028		1159								
9											9													
10		82					1604			1604	10	PAID IN FULL	JUN 8 1948	6960		1604								
11		232					4538	94		4632	11	PAID IN FULL	SEP 1 1948	11334				4632	116					
12			H 1897				5782	38		6020	12	PAID IN FULL	AUG 24 1948	11209				6020	151					
			H.A. 95											2711										
13	SOLD FOR TAXES	72					1408	30		1438	13	PAID IN FULL	JAN 15 1948		14.38									
14											14													
15			H 40				842			842	15	PAID IN FULL	SEP 2 1948	11352				842	23					
16											16													
17											17													
18	SOLD FOR TAXES	89					1742	36		1778	18	PAID IN FULL	JUN 21 1948	7868		1778								
												2nd Half Paid	OCT 1 1948	12354										
19		8					156	04		160	19	1st Half Paid	JUL 21 1948	7354		80		80						
20											20													
		H 82	7 39	1671	Ra		23634			23544														
		1255		1255	Na		6874																	
		337	324	1161			23198	346																

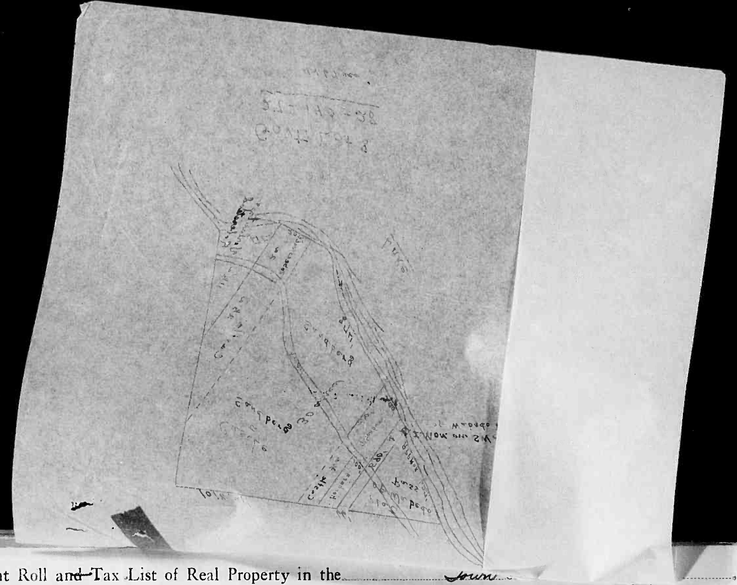

Assessment Roll and ~~Tax~~ List of Real Property in the ..... Town .....

Cass County, Minnesota, for Taxes for the Year 1947.

In whose name assessed	To whom transferred	Description of property: Subdivision	Sec. or Lot	Town or Block	Rge.	Number of Acres of Land (Acres / 10ths)	No. School District	Include Personal Property Tax or No.	Include Agricultural Land Tax or No.	True and Full Valuations: Land Exclusive of Structures and Improvements (Dollars)	Buildings and Other Structures (Dollars)	Machinery Permanently Attached to Real Estate (Dollars)	Total Type and Full Value (Dollars)	Assessed Valuations: Rural: Homestead Up to $4,000 20% (Dollars)	Rural: Over $4,000 and Non-Homestead 33⅓% (Dollars)	All Other: Homestead Up to $5,000 25% (Dollars)	All Other: Over $4,000 and Non-Homestead 40% (Dollars)	All Other: Machinery Permanently Attached to Real Estate 33⅓% (Dollars)	Total Assessed Value (Dollars)	Total Assessed Value as Equalized by the Board of Review (Dollars)	Final Equalized Value (Dollars)
		1 NE¼ of NE¼				27 14.28															
		2 NW¼ of NE¼																			
Lloyd M. + Rose Thorburn		3 ~~SW¼ of NE¼~~ Part of Lot 6																			
Earl Crommett		4 ~~SE¼ of SW¼~~ Govt Lot 2				60															
		5																			
Bim Castle		6 ~~NW¼ of NW¼~~ Lot 8 less plat of Wabedo Park less 30.55 acs				15 50															
		7 ~~NW¼ of NW¼~~																			
Clarence E. + Iva H. Sandberg		8 ~~SW¼ of NW¼~~ ~~266' x 374'~~ of Lot 8 less E 300				29 17															
		9 SE¼ of NW¼																			
Lloyd M. + Rose Thorburn		10 ~~1.38 acs of Lot 8~~				~~1 38~~															
Alexander K. Vitel, Jr.		11 ~~NE¼ of SW¼~~ Lot 5				58 50															
C. L. Nelson + W. F. Wieland		12 ~~NW¼ of SW¼~~ " 7 less westerly 164'				49 75															
State of Minnesota (Cont to H. H. McClintock)		13 ~~SW¼ of SW¼~~ " 6				37 25															
		14 SE¼ of SW¼																			
Coleman B. Austin		15 Westerly 464' of Lot 7																			
		16 NE¼ of SE¼																			
		17 NW¼ of SE¼																			
~~Frank Hawkins + Chas. B. Hart~~		18 ~~SW¼ of SE¼~~ Lot 4				27 50															
Theodore Hill		19 ~~SE¼ of SE¼~~ " 3																			
		20 Part of Lot 8																			
						220 65															

	Sold for Taxes	Valuations by School Districts as Equalized by Department of Taxation: District No. / Rate ... Mills	District No. / Rate ... Mills	District No. / Rate ... Mills	District No. / Rate ... Mills	District No. / Rate ... Mills	Tax Including State Homestead ... Mills ($ cts.)	State Tax on Non-Homestead 46.7 Mills ($ cts.)	Special Taxes ($ cts.)	Total Taxes ($ cts.)		Paid	When Paid (Month Day Year)	Number of Receipt	March Settlement 1948 ($ cts.)	June Settlement 1948 ($ cts.)	Penalty ($ cts.)	November Settlement 1948 ($ cts.)	Penalty ($ cts.)	Collections in First Monday in January 1949 ($ cts.)	Penalty ($ cts.)	Delinquent on First Monday in January 1949 ($ cts.)	Penalty ($ cts.)	Total Delinquent Tax and Penalty ($ cts.)	Remarks
1											1														
2											2														
3											3														
4		8					1 56	04		1 60	4	PAID IN FULL	MAY 28 1948	5708		1 60									
5		125					24 46	50		24 96	5	PAID IN FULL	JUN 1 1948	6610		24 96									
6		5					98	02		1 00	6	PAID IN FULL	MAY 19 1948	5212		1 00									
7		200 / 700					39 20 / 137 20	80 / 2 40		39 20 / 139 60	7	PAID IN FULL / 2nd Half Paid	JUN 1 1948 / NOV 19 1948	6611 / 12897		39 20 / 139 60				1137 93					
8		116					22 70	48		23 18	8	1st Half Paid	JUL 12 1948	10126		11 59									
9											9														
10		H 82					16 04			16 04	10	PAID IN FULL	JUN 8 1948	6960		16 04									
11		232					45 38	94	×	46 32	11	PAID IN FULL	SEP 1 - 1948	11324				46 32	1 16						
12			H 189 / N.A. 75				54 92	38		60 20	12	PAID IN FULL	AUG 24 1948	11209				60 20	1 51						
13	SOLD FOR TAXES	72					14 08	30		14 38	13	PAID IN FULL	JAN 15 1948	2711	14 38										
14											14														
15			H 90				8 82			8 82	15	PAID IN FULL	SEP 2 1948	11352				8 82	22						
16											16														
17											17														
18	SOLD FOR TAXES	89					17 42	36		17 78	18	PAID IN FULL	JUN 11 1948	7808		17 78									
19		8					1 56	04		1 60	19	2nd Half Paid / 1st Half Paid	DEC 29 1948 / JUL 21 1948	13374 / 11254		80		80							
20											20														
		H 82 / 2557 / 537	324 / 3 / 324	1161			463 24 / 68 25 / 231 98	346		235 44															

Tabbed Page

Chippewa Acres
Little Boy Lake
Tabbed Springs
Iowa Point
Waldoe

Assessment Roll and Tax List of Real Property in the Town of Wabedo

Cass County, Minnesota, for Taxes for the Year 1947.

Form 4 CD

	In Whose Name Assessed	To Whom Transferred	Description of Property: Subdivision	Sec. or Lot	Town. or Block	Rng.	Number of Acres of Land (Acres)	(10ths)	No. School District	Indicate Homestead Yes or No	Indicate Veteran Yes or No	True and Full Valuations: Land Exclusive of Structures and Improvements (Dollars)	Buildings and Other Structures (Dollars)	Machinery Permanently Attached to Real Estate (Dollars)	Total True and Full Value (Dollars)	Assessed Valuations: Rural: Homestead Up to $4,000 20% (Dollars)	Rural: Over $4,000 and Non-Homestead 33⅓% (Dollars)	All Other: Homestead Up to $4,000 25% (Dollars)	All Other: Over $4,000 and Non-Homestead 40% (Dollars)	Machinery Permanently Attached to Real Estate 33⅓% (Dollars)	Total Assessed Value (Dollars)	Total Assessed Value as Equalized by the Board of Review (Dollars)	Final Equalized Value (Dollars)
1	Wm. C. & Louise A. Lampman		NE¼ of NE¼	28	141	28	40		Un														
2	State of Minnesota		NW¼ of NE¼																				
3	G. A. Lincoln		~~SW¼ of NE¼~~ Lot	4			52.50																
4	Geo. & Stella Lincoln		~~SE¼ of NE¼~~	3			29.25																
5																							
6	B. E. Holman		~~NE¼ of NW¼~~	1			37																
7	"		~~NW¼ of NW¼~~	2			39.50																
8	"		SW¼ of NW¼				40																
9	"		SE¼ of NW¼				40																
10																							
11	G. A. Lincoln		~~NE¼ of SW¼~~	5			40.50																
12	State of Minnesota		NW¼ of SW¼																				
13	Elmer B. & Mildred M. Goers		~~SW¼ of SW¼~~	6			34.50																
14			SE¼ of SW¼																				
15																							
16	Geo. & Stella Lincoln		~~NE¼ of SE¼~~	7			41.25																
17			NW¼ of SE¼																				
18			SW¼ of SE¼																				
19			SE¼ of SE¼																				
20																							
							394.50																

Valuations by School Districts as Equalized by Department of Taxation: District No. ..... Rate ..... Mills; District No. ..... Rate ..... Mills; District No. ..... Rate ..... Mills; District No. ..... Rate ..... Mills; District No. ..... Rate ..... Mills

	Sold for Taxes (Dollars)	Tax Including State Homestead (Dollars)	State Tax on Non-Homestead 40.7 Mills ($ cts.)	Special Taxes ($ cts.)	Total Taxes ($ cts.)		Paid	When Paid: Month	Day	Year	Number of Receipt	March Settlement 1948 ($ cts.)	June Settlement 1948 ($ cts.)	Penalty ($ cts.)	November Settlement 1948 ($ cts.)	Penalty ($ cts.)	Collections to First Monday in January 1949 ($ cts.)	Penalty ($ cts.)	Delinquent on First Monday in January 1949 ($ cts.)	Total Delinquent Tax and Penalty ($ cts.)	Remarks
1	72	1408	30		1438	1	PAID IN FULL	JUN	22	1948	8391		1438								
2						2															
3	208	4068	84		4152	3	PAID IN FULL	JAN	24	1948	452	6470									
4	116	2270	48		2318	4	PAID IN FULL	JAN	24	1948											
5						5															
6	104	2034	42		2076	6	PAID IN FULL	JUN	10	1948											
7	104	2034	42		2076	7	PAID IN FULL	JUN	10	1948	8314		7028								
8	72	1408	30		1438	8	PAID IN FULL	JUN	10	1948											
9	72	1408	30		1438	9	PAID IN FULL	JUN	10	1948											
10						10															
11	160	3130	66		3196	11	PAID IN FULL	JAN	24	1948	452	3196									
12						12															
13	160	3130	66		3196	13	PAID IN FULL	JUN	22	1948	8392		3196								
14						14															
15						15															
16	131	2562	54		2616	16	PAID IN FULL	JAN	24	1948	452	2616									
17						17															
18						18															
19						19															
20						20															
	1199	23452	492		23944																
		394.50	9.85																		

Photo Pin
Chickamaw-Adam
Little Boy Lake
Nabedo Spruce
Iowa Point
Bowden's Lake

Assessment Roll and Tax List of Real Property in the Town of Walcott,

Cass County, Minnesota, for Taxes for the Year 1947.

	In Whose Name Assessed	To Whom Transferred	Description of Property: Subdivision	Sec. or Lot	Town. or Block	Reg.	Number of Area of Land: Acres	Min.	No. School District	Information Required by Law	True and Full Valuations: Land Exclusive of Structures and Improvements (Dollars)	Buildings and Other Structures (Dollars)	Machinery Permanently Attached to Real Estate (Dollars)	Total True and Full Value (Dollars)	Assessed Valuations: Rural: Homestead Up to $4,000 20% (Dollars)	Rural: Over $4,000 and Non-Homestead 33⅓% (Dollars)	All Other: Homestead Up to $4,000 25% (Dollars)	All Other: Over $4,000 and Non-Homestead 40% (Dollars)	Machinery Permanently Attached to Real Estate 33⅓% (Dollars)	Total Assessed Valuation (Dollars)	Total Assessed Valuation Equalized by the Board of Review (Dollars)	Final Equalized Value (Dollars)
1	State of Minnesota		NE¼ of NE¼	29	140	28			Ha													
2	State of Minnesota		~~NW¼ of NE¼~~ Lot 4																			
3	State of Minnesota		SW¼ of NE¼																			
4	State of Minnesota		SE¼ of NE¼																			
5																						
6	State of Minnesota		~~NE¼ of NW¼~~ 1																			
7			NW¼ of NW¼																			
8	~~R. E. Hall~~ W. R. Bolen		~~SW¼ of NW¼~~ 2				36.30															
9	State of Minnesota		~~SE¼ of NW¼~~ 3																			
10																						
11	State of Minnesota		NE¼ of SW¼																			
12	State of Minnesota		NW¼ of SW¼																			
13	State of Minnesota		SW¼ of SW¼																			
14	State of Minnesota		SE¼ of SW¼																			
15																						
16	State of Minnesota		NE¼ of SE¼																			
17	State of Minnesota		NW¼ of SE¼																			
18	State of Minnesota		SW¼ of SE¼																			
19	Pat Henry		SE¼ of SE¼				40															
20																						
							76.30															

Valuations by School Districts as Equalized by Department of Taxation: District No. ..... Rate ..... Mills; District No. Rate 195.27 Mills; District No. ..... Rate ..... Mills; District No. ..... Rate ..... Mills; District No. ..... Rate ..... Mills; District No. ..... Rate ..... Mills

	Sold for Taxes	Dollars	Dollars	Dollars	Dollars	Dollars	Dollars	Tax Including State Homestead ..... Mills $ cts.	State Tax on Non-Homestead 4.07 Mills $ cts.	Special Taxes $ cts.	Total Taxes $ cts.		Paid	When Paid Month	Day	Year	Number of Receipt	March Settlement 1948 $ cts.	June Settlement 1948 $ cts.	Penalty $ cts.	November Settlement 1948 $ cts.	Penalty $ cts.	Collections to First Monday in January 1949 $ cts.	Penalty $ cts.	Delinquent on First Monday in January 1949 $ cts.	Total Delinquent Tax and Penalty $ cts.	Remarks
1												1																
2												2																
3												3																
4												4																
5												5																
6												6																
7												7																
8	SOLD FOR TAXES	86						18.78	4.0		19.18	8	PAID IN FULL	APR 29	1948		468		19.18									
9												9																
10												10																
11												11																
12												12																
13												13																
14												14																
15												15																
16												16																
17												17																
18												18																
19		72						14.08	3.0		4.38	19	PAID IN FULL	FEB 10	1949		929		14.38									
20												20																
		168						32.86	7.0		33.56																	

Assessment Roll and Tax List of Real Property in the Town of Wabedo

Form 4 C1 — Miller-Dwan Company, Duluth

In Whose Name Assessed	To Whom Transferred	Description of Property: Subdivision	Sec. or Lot	Town or Block	Rng.	Number of Acres of Land: Acres	100ths	No. School District	Indicate Improvement Land by Letter	Indicate Improvement Tax by Letter	True and Full Valuations: Land Exclusive of Structures and Improvements (Dollars)	Buildings and Other Structures (Dollars)	Machinery Permanently Attached to Real Estate (Dollars)	Total True and Full Value (Dollars)	Assessed Valuations: Rural: Homestead Up to $4,000 20% (Dollars)	Rural: Over $4,000 and Non-Homestead 33⅓% (Dollars)	All Other: Homestead Up to $4,000 25% (Dollars)	All Other: Over $4,000 and Non-Homestead 40% (Dollars)	Machinery Permanently Attached to Real Estate 33⅓% (Dollars)	Total Assessed Value (Dollars)	Total Assessed Value as Equalized by the Board of Review (Dollars)	Final Equalized Value (Dollars)
		1 NE¼ of NE¼	30	140	28			Un														
Merlin L. Pugh		2 ~~NW¼ of NE¼~~ Lot 2				48	65															
		3 SW¼ of NE¼																				
		4 SE¼ of NE¼																				
		5																				
Guy C. + Elsie D. Kowfeldt		6 ~~NE¼ of NW¼~~ 1 less 1½ acs.				15																
Wm. C. + Geneva F. Speicher		7 ~~SW¼ of NW¼~~ 2 less sold				5					3 no taken added									Abate. #3338		
		8 ~~SW¼ of NW¼~~																				
Geo. + Pauline C. Reiland		9 ~~SE¼ of NW¼~~ N. 29.2 acs. of Lot 2				29	23															
Clifford K. Chuman		10 Begin 1320' of N line of lot 2 – E to 7th Mile Lake & 200' along 7th Mile Lake thence W to W Sec line of Sec 24 N 200' to Begin.				3																
		11 NE¼ of SW¼																				
		12 NW¼ of SW¼																				
		13 SW¼ of SW¼																				
		14 SE¼ of SW¼																				
~~Leda Norman Eckes~~		15 Lot 1 E. of M & S quarter line				1	50															
~~Merlin L. Pugh~~		16 ~~NE¼ of SE¼~~ Lot 4				60																
		17 ~~NW¼ of SE¼~~																				
~~Merlin L. Pugh~~		18 ~~SW¼ of SE¼~~ 5				37	80															
		19 SE¼ of SE¼																				
		20																				
						200	18															

State of Minnesota

Validations by School Districts as Equalized by Department of Taxation: District No. 1 Rate 15 Mills; District No. 2 Rate 15 Mills; District No. ..... Rate ..... Mills; District No. ..... Rate ..... Mills; District No. ..... Rate ..... Mills

	Sold for Taxes (Dollars)	Dollars	Dollars	Dollars	Dollars	Dollars	Dollars	Tax including State Homestead ..... Mills ($ cts.)	State Tax on Non-Homestead 4.07 Mills ($ cts.)	Special Taxes ($ cts.)	Total Taxes ($ cts.)		Paid	When Paid: Month Day Year	Number of Receipt	March Settlement 1948 ($ cts.)	June Settlement 1948 ($ cts.)	Penalty ($ cts.)	November Settlement 1948 ($ cts.)	Penalty ($ cts.)	Collections to First Monday in January 1949 ($ cts.)	Penalty ($ cts.)	Delinquent on First Monday in January 1949 ($ cts.)	Total Delinquent Tax and Penalty ($ cts.)	Remarks
1												1													
2			129					25 24	58		25 76	2	PAID IN FULL	JUN 1 1948	7867		25 76								
3												3													
4												4													
5												5													
6			157					30 72	64		31 36	6	PAID IN FULL	MAY 20 1948	6112		31 36								
7			#78 M.W. 182					54 76	74		55 50	7	PAID IN FULL	MAR 11 1948	2998	55 50									
8												8													
9			200					39 12	82		39 94	9	PAID IN FULL	JUL 12 1948	14119		39 94								
10			94					18 31	38		18 76	10	PAID IN FULL	FEB 10 1948	932	18 76									
11												11													
12												12													
13												13													
14												14													
15			17					2 34	04		2 38	15	PAID IN FULL	JUN 17 1948	3849		2 38								
16			712					139 28	2 90		142 18	16	PAID IN FULL	JUN 22 1948	8943		142 18								
17												17													
18			121					23 68	50		24 18	18	PAID IN FULL	JUN 22 1948	8943		24 18								
19												19													
20												20													
		H 78 14255 182 14255					714	Q 27876 54 76 873 57	654		34006														

Cass County Minnesota
Little Boy Lake
Wabedo Township
Iowa Point
Township 140 Range 28

Assessment Roll and Tax List of Real Property in the Town of Wabedo

Name in Whose Name Assessed	To Whom Transferred	Description of Property: Subdivision	Sec. or Lot	Town or Block	Rng.	Number of Acres of Land (Acres / 100ths)	No. School District	Indebtedness Against Real Estate	Indebtedness Against Real Estate	True and Full Valuations: Land Exclusive of Structures and Improvements (Dollars)	Buildings and Other Structures (Dollars)	Machinery Permanently Attached to Real Estate (Dollars)	Total True and Full Value (Dollars)	Assessed Valuations: Rural: Homestead Up to $4,000 20% (Dollars)	Rural: Over $4,000 and Non-Homestead 33⅓% (Dollars)	All Other: Homestead Up to $4,000 25% (Dollars)	All Other: Over $4,000 and Non-Homestead 40% (Dollars)	Machinery Permanently Attached to Real Estate 33⅓% (Dollars)	Total Assessed Value (Dollars)	Total Assessed Value as Equalized by the Board of Review (Dollars)	Final Equalized Value (Dollars)
Arthur J. Nelson		1 NE¼ of NE¼	31	140	28	40	Un														
"		2 NW¼ of NE¼				40															
"		3 SW¼ of NE¼				40															
"		4 SE¼ of NE¼				40															
		5																			
"		6 ~~NE¼ of NW¼~~ S½ of Lot 1				12															
Arthur J. + Valborg Nelson		7 ~~SW¼ of NW¼~~ N½ of " 1				8.75															
~~A. M. Huron~~	Franklin Transferred Mar 6	8 ~~NW¼ of NW¼~~ Lot 2				22.65															
Arthur J. Nelson		9 ~~SE¼ of NW¼~~ " 3				39.50															
		10																			
"		11 NE¼ of SW¼				40															
~~A. M. Huron~~	Franklin Transferred Mar 6	12 ~~NW¼ of SW¼~~ " 4				24.25															
		13 ~~SW¼ of SW¼~~ " 5				34															
Arthur R. Thompson		14 SE¼ of SW¼				40															
		15																			
Arthur J. Nelson		16 NE¼ of SE¼				40															
"		17 NW¼ of SE¼				40															
Arthur R. Thompson		18 SW¼ of SE¼				40															
"		19 SE¼ of SE¼				40															
		20																			
						541.15															

Valuations by School Districts as Equalized by Department of Taxation: District No. ..... Rate ..... Mills; District No. 115 Rate 45.6 Mills; District No. ..... Rate ..... Mills; District No. ..... Rate ..... Mills; District No. ..... Rate ..... Mills

Sold for Taxes	Taxes	Tax Including State Homestead Credit (Dollars / $ cts.)	State Tax on Non-Homestead 4.87 Mills ($ cts.)	Special Taxes ($ cts.)	Total Taxes ($ cts.)		Paid: When Paid (Month Day Year)	Number of Receipt	March Settlement 1948 ($ cts.)	June Settlement 1948 ($ cts.)	Penalty ($ cts.)	November Settlement 1948 ($ cts.)	Penalty ($ cts.)	Collections to First Monday in January 1949 ($ cts.)	Penalty ($ cts.)	Delinquent on First Monday in January 1949 ($ cts.)	Total Delinquent Tax and Penalty ($ cts.)	Remarks
Sold for Taxes	72	14.08	30		14.38	1										14.38		
Sold for Taxes	72	14.08	30		14.38	2										14.38		
	72	14.08	30		14.38	3										14.38		
	72	14.08	30		14.38	4										14.38		
						5												
	118	23.08	48		23.56	6	Paid in Full Jul 19 1948											
	36	7.04	14		7.18	7	Paid in Full Jul 19 1948	10443		20.74								
	92	18.00	38		18.38	8	Paid in Full Jun 22 1948	6710		18.38								
	104	20.34	42		20.76	9	Paid in Full Jul 19 1948	10443		20.76								
						10												
Sold for Taxes	72	14.08	30		14.38	11										14.38		
	64	12.52	26		12.78	12	Paid in Full Jun 22 1948											
	88	17.22	36		17.58	13	Paid in Full Jun 22 1948	8784		30.36								
	72	14.08	30		14.38	14	Paid in Full Jun 22 1948	8384		14.38								
						15												
Sold for Taxes	72	14.08	30		14.38	16										14.38		
Sold for Taxes	72	14.08	30		14.38	17										14.38		
	72	14.08	30		14.38	18	Paid in Full Jun 22 1948	8384		28.76								
	72	14.08	30		14.38	19	Paid in Full Jun 22 1948											
						20												
	1222	239.00	5.04		244.07													

Wabedo Page
Chippewa Adm
Little Boy Lake
Town Pop
Wabedo's Adm
Wabedo Springs

Assessment Roll and Tax List of Real Property in the Town of Wabedo

Cass County, Minnesota, for Taxes for the Year 1947.

	In Whose Name Assessed	To Whom Transferred	Description of Property: Subdivision	Sec. or Lot	Town. or Block	Rng.	Number of Acres of Land (Acres / 100th)	No. School District	Indicate Homestead Tax No.	Indicate Agricultural Tax No.	True and Full Valuations: Land Exclusive of Structures and Improvements (Dollars)	Buildings and Other Structures (Dollars)	Machinery Permanently Attached to Real Estate (Dollars)	Total True and Full Value (Dollars)	Assessed Valuations: Rural: Homestead Up to $4,000 20% (Dollars)	Rural: Over $4,000 and Non-Homestead 33⅓% (Dollars)	All Other: Homestead Up to $4,000 25% (Dollars)	All Other: Over $4,000 and Non-Homestead 40% (Dollars)	Machinery Permanently Attached to Real Estate 33⅓% (Dollars)	Total Assessed Value (Dollars)	Total Assessed Value as Equalized by the Board of Review (Dollars)	Final Equalized Value (Dollars)	Remarks
1	Sheridan Realty Co.		E½ of Lot 1 ~~NE¼ of NE¼~~ (less Rec. to Peterson)				32140.28 29.00	Un															
2	Joshua + Peter Hulett		NW¼ of NE¼				40																
3	Emil + Anna Polka		~~W½ of Lot 2~~				11.70					400 added											
4	Raymond C. + Lola E. Binkley		~~E½ of Lot 2~~				11					400 "											
5	Sheridan Realty Co.		W½ of Lot 4				29																
6	Joshua + Peter Hulett		NE¼ of NW¼				40																
7	State of Minnesota		NW¼ of NW¼																				
8	State of Minnesota		SW¼ of NW¼																				
9	Joshua + Peter Hulett		~~SE¼ of NW¼~~ Lot 3				38.25					450											
10																							
11	Roscoe + Sadie Murden		~~NE¼ of SW¼~~		4		23.50																
12	State of Minnesota		NW¼ of SW¼																				
13	State of Minnesota		SW¼ of SW¼																				
14	Joe F. + Blanche P. Roscoe		SE¼ of SW¼				40																
15	Peter + Joshua Hulett		N. 30' of Lot 4																				
16	Harold C. + Fern Atwood		~~NE¼ of SE¼~~		6		53.50																
17			NW¼ of SE¼																				
18	" "		~~SW¼ of SE¼~~		5		36					150 added											
19			SE¼ of SE¼																				
20	C. E. + Ruth M. Hawkins		Pars. of Lot 1 Lot 1				8																
							251.95																

Valuations by School Districts as Equalized by Department of Taxation

Sold for Taxes	District No. Rate Mills	District No. Rate Mills	District No. Rate Mills	District No. Rate Mills	District No. Rate Mills	Tax Including State Homestead Mills	State Tax on Non-Homestead 4.07 Mills	Special Taxes	Total Taxes	Paid	When Paid (Month Day Year)	Number of Receipt	March Settlement 1948	June Settlement 1948	Penalty	November Settlement 1948	Penalty	Collections to First Monday in January 1949	Penalty	Delinquent on First Monday in January 1949	Total Delinquent Tax and Penalty	Remarks
	Dollars	Dollars	Dollars	Dollars	Dollars	$ cts.	$ cts.	$ cts.	$ cts.				$ cts.	$ cts.	$ cts.	$ cts.	$ cts.	$ cts.	$ cts.	$ cts.	$ cts.	
1	356					69.64	1.64		71.08	PAID IN FULL	MAR 27 1948	7367		71.08								
2	H 43					8.42			8.42	PAID IN FULL	APR 27 1948	7426		8.42								
3	H 121					23.68			23.68											23.68	2.605	
4	H 121					23.68			23.68	PAID IN FULL	JUN 10 1948	7372		23.68								
5	116					22.70	.48		23.18	PAID IN FULL	MAR 27 1948	7367		23.18								
6	H 43					8.42			8.42	PAID IN FULL	APR 27 1948	7426		8.42								
7																						
8																						
9	H 110					21.52			21.52	PAID IN FULL	APR 27 1948	7426		21.52								
10																						
11	105					20.54	.42		20.96	PAID IN FULL	MAY 11 1948	7495		20.96								
12																						
13										2nd Half Paid	OCT 30 1948	8223										
14	72					14.08	.30		14.38	1st Half Paid	JUN 9 1948	7386		7.19		7.19						
15																						
16	H 168					59.18	.46		59.64	PAID IN FULL	JUN 8 1948			59.64	Mat							
17	MH 113											6959		73.92								
18	H 73					14.28			14.28	PAID IN FULL	JUN 8 1948			14.28								
19																						
20																						
	H 511			9		22.696			28.94													
	847					59.18																
	1160					28.618	3.48															

Wabedo Twp

Chickenbone Adams
Little Boy Lake
Wabedo Springs
Long Point
Saunders

Assessment Roll and Tax List of Real Property in the Town of Wabedo, Cass County, Minnesota, for Taxes for the Year 1947.

Form 1 GD Miller-Davis Company, Minneapolis

In Whose Name Assessed	To Whom Transferred	Description of Property: Subdivision	Sec. or Lot	Twp. or Block	Rng.	Number of Acres of Land: Acres	Hdths	Sch. District	Indicates Homestead Exemption Taxes Not Paid	True and Full Valuations: Land Exclusive of Structures and Improvements (Dollars)	Buildings and Other Structures (Dollars)	Machinery Permanently Attached to Real Estate (Dollars)	Total True and Full Value (Dollars)	Assessed Valuations: Rural: Homestead Up to $1,000 20% (Dollars)	Rural: Over $1,000 Up to $2,000 Homestead 33⅓% (Dollars)	All Other: Homestead Up to $4,000 25% (Dollars)	All Other: Over $4,000 and Non-Homestead 40% (Dollars)	Machinery Permanently Attached to Real Estate 33⅓% (Dollars)	Total Assessed Value (Dollars)	Total Assessed Value as Equalized by the Board of Review (Dollars)	Final Equalized Value (Dollars)
		1 NE¼ of NE¼	33	140	28																
		2 NW¼ of NE¼																			
		3 SW¼ of NE¼																			
		4 SE¼ of NE¼																			
		5																			
		6 NE¼ of NW¼																			
Harry, Minnie B & Jane E. Engelhart		Lot 1 in plat of Dove Point ~~NW¼ of NW¼~~				14	75														
		8 SW¼ of NW¼																			
Earl L & Beatrice E. Briggs		That part of Lot 3 lying S. of ~~SW¼ of NW¼~~ Cartway				26															
" "		10 6 acs. of Lot 3				6															
		11 NE¼ of SW¼																			
Onkar B & Margaret R. Harbo		Unplatted portion of ~~NW¼ of SW¼~~ Lot 2				17	50														
Geo. Ruscoe		13 SW¼ of SW¼				40															
"		14 SE¼ of SW¼				40															
Wm. Dave Babcock & Iva Babcock Hemingway		15 276' x 420' of Lot 3				26	6														
State of Minnesota	Quin O. Pasoue	~~NW¼ of SE¼~~ Lot 5																			
Harry E. Zache		17 NW¼ of SE¼				62	25														
Ralph F. Felton		18 SW¼ of SE¼				~~40~~															
~~Hattie M. Cutler~~	~~Jane E. Engelhart~~	19 SE¼ of SE¼				40															
Lewis F. & Dorothea Felton		20 675 x 325' of SW¼				5															
						289	16														

Valuations by School Districts as Equalized by Department of Taxation

	Sold for Taxes	District No. ..... Rate ..... Mills (Dollars)	District No. ..... Rate ..... Mills (Dollars)	District No. ..... Rate ..... Mills (Dollars)	District No. ..... Rate ..... Mills (Dollars)	District No. ..... Rate ..... Mills (Dollars)	Tax including State Homestead ..... Mills ($ cts.)	State Tax on Non-Homestead 4.7 Mills ($ cts.)	Special Taxes ($ cts.)	Total Taxes ($ cts.)	Paid	When Paid: Month Day Year	Number of Receipt	March Settlement 1948 ($ cts.)	June Settlement 1948 ($ cts.)	Penalty ($ cts.)	November Settlement 1948 ($ cts.)	Penalty ($ cts.)	Collections to First Monday in January 1949 ($ cts.)	Penalty ($ cts.)	Delinquent on First Monday in January 1949 ($ cts.)	Penalty ($ cts.)	Total Delinquent Tax and Penalty ($ cts.)	Remarks
1																								
2																								
3																								
4																								
5																								
6																								
7		60					11 74	24		11 98	PAID IN FULL	JUN 15 1948	8025		11 98									
8																								
9		49					958	20		978	PAID IN FULL	JUN 12 1948												
10		124					2426	50		2476	PAID IN FULL	JUN 12 1948	10131		34 64									
11																								
12		72					1408	30		1438	PAID IN FULL	JUN 10 1948	7363		14 38									
13		H 63					1232			1232	PAID IN FULL	SEP - 3 1948	H 376				20 74	62						
14		H 43					842			842	PAID IN FULL	SEP - 3 1948												
15		220					4304	90		4394	PAID IN FULL	JUN 10 1948	7366		43 94									
16																								
17	SOLD FOR TAXES	334					6534	136		6670	PAID IN FULL	MAY 24 1949	6017		66 70									
18		H 91					1780			1780	PAID IN FULL	APR 19 1948			17 80									
19		H 133					2602			2602	2nd Half Paid 1st Half Paid	OCT 30 1948 MAY - 4 1948	12398 4015		13 01		13 01							
20																								
		H 330 857 1189					23260	350		23610														

Clubhouse Acres
Little Boy Lake
Wabedo Springs
Iowa Point
Paddy's Lake

Assessment Roll and Tax List of Real Property in the Town of Walnuts, Cass County, Minnesota, for Taxes for the Year 1947.

Form 4 CD. Assessor's Office

	IN WHOSE NAME ASSESSED	TO WHOM TRANSFERRED	DESCRIPTION OF PROPERTY: SUBDIVISION	Sec. or Lot	Town or Block	Rng.	Number of Acres of Land: Acres	Hdths	No. School District	Indicate Homestead and Tax or Da	Indicate Agricultural and Tax or Da	TRUE AND FULL VALUATIONS: LAND Exclusive of Structures and Improvements (Dollars)	BUILDINGS and Other Structures (Dollars)	MACHINERY Permanently Attached to Real Estate (Dollars)	TOTAL True and Full Value (Dollars)	ASSESSED VALUATIONS: RURAL: Homestead Up to $4,000 20% (Dollars)	RURAL: Over $4,000 and Non-Homestead 33⅓% (Dollars)	ALL OTHER: Homestead Up to $4,000 25% (Dollars)	ALL OTHER: Over $4,000 and Non-Homestead 40% (Dollars)	MACHINERY Permanently Attached to Real Estate 33⅓% (Dollars)	TOTAL ASSESSED VALUE (Dollars)	Total Assessed Value as Equalized by the Board of Review (Dollars)	FINAL EQUALIZED VALUE (Dollars)
1	Otto Haack		~~NE¼ of NE¼~~ Lot 1	34	140	28	38	Un															
2	"		~~NW¼ of NE¼~~ 2				39.95																
3	Alvah M. Bull & Coates P. Bull, Sr.		SW¼ of NE¼				40																
4	State of Minnesota		SE¼ of NE¼																				
5																							
6	State of Minnesota		NE¼ of NW¼																				
7	Ralph F. & Lois J. Felton		~~NW¼ of NW¼~~ 3				23.50																
8	~~Ansel E. Gale~~ Felton		~~SW¼ of NW¼~~ 4				38																
9	Alvah M. Bull & Coates P. Bull, Sr.		SE¼ of NW¼				40																
10																							
11	State of Minnesota		NE¼ of SW¼																				
12	State of Minnesota		NW¼ of SW¼																				
13	State of Minnesota		SW¼ of SW¼																				
14	State of Minnesota		SE¼ of SW¼																				
15																							
16	State of Minnesota		NE¼ of SE¼																				
17	State of Minnesota		NW¼ of SE¼																				
18	State of Minnesota		SW¼ of SE¼																				
19	State of Minnesota		SE¼ of SE¼																				
20																							
							219.45																

VALUATIONS BY SCHOOL DISTRICTS AS EQUALIZED BY DEPARTMENT OF TAXATION: Walnuts

	SOLD FOR TAXES	District No. ..... Rate ..... Mills	District No. ..... Rate ..... Mills	District No. ..... Rate ..... Mills	District No. ..... Rate ..... Mills	Tax including State Homestead ..... Mills (Dollar)	State Tax on Non-Homestead 4.5 Mills	SPECIAL TAXES	TOTAL TAXES	PAID	WHEN PAID (Month Day Year)	Number of Receipt	March Settlement 1948	June Settlement 1948	Penalty	November Settlement 1948	Penalty	Collections to First Monday in January 1949	Penalty	Delinquent on First Monday in January 1949	Total Delinquent Tax and Penalty	REMARKS
		Dollars	Dollars	Dollars	Dollars	$ cts.	$ cts.	$ cts.	$ cts.					$ cts.	$ cts.	$ cts.	$ cts.	$ cts.	$ cts.	$ cts.	$ cts.	
1		121				2368	50		2418	2nd Half Paid	OCT 30 1948	13721		2247		224						
2		104				2034	42		2076	1st Half Paid	JUN 12 1948	10120										
3	SOLD FOR TAXES	72				1408	30		1438	1st Half Paid	JUN 12 1948									1438		
4																						
5																						
6																						
7		30				586	12		598	PAID IN FULL	APR 19 1949	4463		598								
8	SOLD FOR TAXES	104				2034	42		2076	PAID IN FULL	DEC 1 6 1949	13540						2076	166			
9	SOLD FOR TAXES	72				1408	30		1438											1438		
10																						
11																						
12																						
13																						
14																						
15																						
16																						
17																						
18																						
19																						
20																						
		503				9838	206		10044													
						98 40																

Robert O. Zabel
Clubhouse Addn
Little Boy Lake
Walnuts Township
Lows Point
Leader's Add

Assessment Roll and Tax List of Real Property in the Town of Walcott

Form 4 CD	In whose name assessed	To whom transferred	Description of property: Subdivision	Sec. or Lot	Town or Block	Reg.	Number of Acres of Land: Acres	100ths	No. School District	Indicate Agricultural Tax or Ag.	Indicate Agricultural Tax or Ag.	True and Full Valuations: Land Exclusive of Structures Used for Improvements	Buildings and Other Structures	Machinery Permanently Attached to Real Estate	Total True and Full Value	Assessed Valuations: Rural: Homestead Up to $4,000 20%	Rural: Over $4,000 and Non-Homestead 33⅓%	All Other: Homestead Up to $4,000 25%	All Other: Over $4,000 and Non-Homestead 40%	Machinery Permanently Attached to Real Estate 33⅓%	Total Assessed Value	Total Assessed Value as Equalized by the Board of Review	Final Equalized Value
							Acres	100ths				Dollars	Dollars	Dollars	Dollars	Dollars	Dollars	Dollars	Dollars	Dollars	Dollars	Dollars	Dollars
	State of Minnesota		1 NE¼ of NE¼	35	140	28																	
	State of Minnesota		2 NW¼ of NE¼																				
	State of Minnesota		3 SW¼ of NE¼																				
	State of Minnesota		4 SE¼ of NE¼																				
			5																				
	State of Minnesota		6 NE¼ of NW¼																				
	State of Minnesota		7 NW¼ of NW¼																				
	State of Minnesota		8 SW¼ of NW¼																				
	State of Minnesota		9 SE¼ of NW¼																				
			10																				
	W. W. Schenk		11 NE¼ of SW¼				40																
	State of Minnesota		12 NW¼ of SW¼																				
	State of Minnesota		13 SW¼ of SW¼																				
	State of Minnesota		14 SE¼ of SW¼																				
			15																				
	State of Minnesota		16 NE¼ of SE¼																				
	W. W. Schenk	V. E. Chumley	17 NW¼ of SE¼				40																
		Irene Chumley	18 SW¼ of SE¼				40																
	State of Minnesota		19 SE¼ of SE¼																				
			20																				
							120																

Sold for Taxes	Valuations by School Districts as Equalized by Department of Taxation: District No. Rate ... Mills	District No. Rate ... Mills	District No. Rate ... Mills	District No. Rate ... Mills	District No. Rate ... Mills	Tax including State Homestead ... Mills	State Tax on Non-Homestead 4.2 Mills	Special Taxes	Total Taxes		Paid	When Paid: Month Day Year	Number of Receipt	March Settlement 1948	June Settlement 1948	Penalty	November Settlement 1948	Penalty	Collections to First Monday in January 1949	Penalty	Delinquent on First Monday in January 1949	Penalty	Total Delinquent Tax and Penalty	Remarks
	Dollars	Dollars	Dollars	Dollars	Dollars	Dollars	$ cts.	$ cts.	$ cts.					$ cts.	$ cts.	$ cts.	$ cts.	$ cts.	$ cts.	$ cts.	$ cts.	$ cts.	$ cts.	
										1														
										2														
										3														
										4														
										5														
										6														
										7														
										8														
										9														
										10														
		72				1408	30		1438	11													1438	1584
										12														
										13														
										14														
										15														
										16														
		72				1408	30		1438	17	PAID IN FULL	MAY 17 1948	5188		1438									
		72				1408	30		1438	18	PAID IN FULL	MAY 17 1948	5187		1438									
										19														
										20														
		216				4204	90		4314															

Assessment Roll and Tax List of Real Property in the Town of Walcott

Cass County, Minnesota, for Taxes for the Year 1947.

Form 4-CD

No.	In Whose Name Assessed	To Whom Transferred	Description of Property: Subdivision	Sec. or Lot	Town or Block	Rge.	Number of Acres of Land: Acres	Rdth	No. School District	Indicate Homestead Property by "Yes" or "No"	Indicate Agricultural Property by "Yes" or "No"	True and Full Valuations: Land Exclusive of Structures and Improvements (Dollars)	Buildings and Other Structures (Dollars)	Machinery Permanently Attached to Real Estate (Dollars)	Total True and Full Value (Dollars)	Assessed Valuations: Rural: Homestead Up to $4,000 20% (Dollars)	Rural: Over $4,000 and Non-Homestead 33⅓% (Dollars)	All Other: Homestead Up to $4,000 25% (Dollars)	All Other: Over $4,000 and Non-Homestead 40% (Dollars)	Machinery Permanently Attached to Real Estate 33⅓% (Dollars)	Total Assessed Value (Dollars)	Total Assessed Value as Equalized by the Board of Review (Dollars)	Final Equalized Value (Dollars)
1	State of Minnesota		~~NE¼ of NE¼~~ Lot 1	36	140	28			Un														
2	State of Minnesota		NW¼ of NE¼																				
3	State of Minnesota		SW¼ of NE¼																				
4	State of Minnesota		SE¼ of NE¼																				
5																							
6	State of Minnesota		NE¼ of NW¼																				
7	State of Minnesota		NW¼ of NW¼																				
8	State of Minnesota		SW¼ of NW¼																				
9	State of Minnesota		SE¼ of NW¼																				
10																							
11	State of Minnesota		NE¼ of SW¼																				
12	State of Minnesota		NW¼ of SW¼																				
13	State of Minnesota		SW¼ of SW¼																				
14	State of Minnesota		SE¼ of SW¼																				
15																							
16	State of Minnesota		NE¼ of SE¼																				
17	State of Minnesota		NW¼ of SE¼																				
18	State of Minnesota		SW¼ of SE¼																				
19	State of Minnesota		SE¼ of SE¼																				
20																							

Grand Total 9,777.38

No.	Sold for Taxes	Valuations by School Districts as Equalized by Department of Taxation: District No. ..... Rate ..... Mills (Dollars)	District No. ..... Rate ..... Mills (Dollars)	District No. ..... Rate ..... Mills (Dollars)	District No. ..... Rate ..... Mills (Dollars)	District No. ..... Rate ..... Mills (Dollars)	District No. ..... Rate ..... Mills (Dollars)	Tax Including State Homestead ..... Mills ($ cts.)	State Tax on Non-Homestead ..... Mills ($ cts.)	Special Taxes ($ cts.)	Total Taxes ($ cts.)		Paid	When Paid: Month	Day	Year	Number of Receipt	March Settlement 1948 ($ cts.)	June Settlement 1948 ($ cts.)	Penalty ($ cts.)	November Settlement 1948 ($ cts.)	Penalty ($ cts.)	Collections to First Monday in January 1949 ($ cts.)	Penalty ($ cts.)	Delinquent as First Monday in January 1949 ($ cts.)	Total Delinquent Tax and Penalty ($ cts.)	Remarks
1												1															
2												2															
3												3															
4												4															
5												5															
6												6															
7												7															
8												8															
9												9															
10												10															
11												11															
12												12															
13												13															
14												14															
15												15															
16												16															
17												17															
18												18															
19												19															
20												20															

Walcott Twp
Chippewa Acres
Little Boy Lake
Walcott Springs
Lava Point
Walcott's Add

Wabedo Pass

	IN WHOSE NAME ASSESSED	TO WHOM TRANSFERRED	DESCRIPTION OF PROPERTY: SUBDIVISION	Sec. or Lot	Town. or Block	Rng.	Number of Acres of Land: Acres	Mills	No. School District	Indicate Agricultural Tract by a Check	TRUE AND FULL VALUATIONS: LAND Exclusive of Structures and Improvements	BUILDINGS and Other Structures	MACHINERY Permanently Attached to Real Estate	TOTAL True and Full Value	ASSESSED VALUATIONS: RURAL: Homestead Up to $4,000 20%	RURAL: Over $4,000 Non-Homestead 33 1/3%	ALL OTHER: Homestead Up to $4,000 25%	ALL OTHER: Over $4,000 Non-Homestead 40%	ALL OTHER: MACHINERY Permanently Attached to Real Estate 33 1/3%	TOTAL ASSESSED VALUE	Total Assessed Value as Equalized by the Board of Review	FINAL EQUALIZED VALUE
											Dollars	Dollars	Dollars	Dollars	Dollars	Dollars	Dollars	Dollars	Dollars	Dollars	Dollars	Dollars
1	J. E. Armstrong			1					Un													
2	J. T. Hillger			2																		
3	R. J. Andrews			3																		
4	D. R. Welker			4																		
5	D. R. & Maude Welker		W 20' of	5																		
6	George B. Roth		Lot 5 less W 20' & W 15' of	6																		
7	Clarence B. & Sophie Cothill		E. 90' of	6																		
8	Thos. & Freda Schmidt			7																		
9	Geo. W. & Lillian M. Wilson			8																		
10				9																		
11																						
12																						
13																						
14																						
15																						
16																						
17																						
18																						
19																						
20																						

	SOLD FOR TAXES	VALUATIONS BY SCHOOL DISTRICTS AS EQUALIZED BY DEPARTMENT OF TAXATION: District No. ..... Rate ..... Mills	District No. ..... Rate ..... Mills	District No. Nell Rate 26.4 Mills	District No. ..... Rate ..... Mills	District No. ..... Rate ..... Mills	District No. ..... Rate ..... Mills	Tax including State Homestead ..... Mills	State Tax on Non-Homestead 27.7 Mills	SPECIAL TAXES	TOTAL TAXES		PAID	WHEN PAID Month Day Year	Number of Receipt	March Settlement 1948	June Settlement 1948	Penalty	November Settlement 1948	Penalty	Collections to First Monday in January 1949	Penalty	Delinquent on First Monday in January 1949	Total Delinquent Tax and Penalty	REMARKS
		Dollars	Dollars	Dollars	Dollars	Dollars	Dollars	$ cts.	$ cts.	$ cts.	$ cts.					$ cts.	$ cts.	$ cts.	$ cts.	$ cts.	$ cts.	$ cts.	$ cts.	$ cts.	
1				90				18.96	2.56		19.52	1	PAID IN FULL	MAR 9 - 1948	2845	19.52									
2				10				2.10	.24		2.14	2	PAID IN FULL	JUN 10 1948	1375		2.14								
3				60				12.64	.24		12.88	3	PAID IN FULL	APR 27 1948	1722		12.88								
4				10				2.10	.04		2.14	4	PAID IN FULL	MAY 21 1948	1543		2.14								
5	SOLD FOR TAXES			3				.64	.02		.66	5											.66		
6				37				7.80	.16		7.96	6	PAID IN FULL	MAY - 6 1948	1755		7.96								
7				40				8.42	.16		8.58	7	PAID IN FULL	JUL 19 1948	01022		8.58								
8				80				16.84	.32		17.16	8	PAID IN FULL	APR - 8 1948	1522		17.16								
9				10				2.10	.04		2.14	9	PAID IN FULL	JUL 12 1948											
10				10				2.10	.04		2.14	10	PAID IN FULL	JUL 12 1948	10122		4.28								
11												11													
12												12													
13												13													
14												14													
15												15													
16												16													
17												17													
18												18													
19												19													
20												20													
				350				7370	142		7512														
								7372	142																

Chippewa Nat
Little Boy Lake
Wabedo Springs
Tom Point
Reader's Nat

Assessment Roll and Tax List of Real Property in the Town of Wabedo

Cass County, Minnesota, for Taxes for the Year 1947.

Form 4 C

	IN WHOSE NAME ASSESSED	TO WHOM TRANSFERED	DESCRIPTION OF PROPERTY: SUBDIVISION	Sec. or Lot	Town. or Block	Rng.	Number of Acres of Land: Acres	Number of Acres of Land: Units	No. School District	Indicate Homestead by Yes or No	Indicate Non-Homestead by Yes or No	TRUE AND FULL VALUATIONS: LAND Exclusive of Structures and Improvements	BUILDINGS and Other Structures	MACHINERY Permanently Attached to Real Estate	TOTAL True and Full Value	ASSESSED VALUATIONS: RURAL: Homestead Up to $4,000 20%	RURAL: Over $4,000 and Non-Homestead 33⅓%	ALL OTHER: Homestead Up to $4,000 25%	ALL OTHER: Over $4,000 and Non-Homestead 40%	ALL OTHER: MACHINERY Permanently Attached to Real Estate 33⅓%	TOTAL ASSESSED VALUE	Total Assessed Value as Equalized by the Board of Review	FINAL EQUALIZED VALUE
							Acres	Units				Dollars	Dollars	Dollars	Dollars	Dollars	Dollars	Dollars	Dollars	Dollars	Dollars	Dollars	Dollars
	Clubhouse Add'n - Little Boy Lake (Lot 7 - 22 No 28)																						
	Lewis M. Linden, Clarence F. Johnson & Thos. J. Davis - Sublot A Sec. 20-140-28									Yes													
1	"	"	2 Little Boy Lake Clubhouse Grounds																				
2	"	"	3 "	1																			
3	"	"	4 "	2																			
4	"	"	5 "	3																			
5	"	"	6 "	4																			
6	"	"	7 "	5																			
7	"	"	8 "	6																			
8	"	"	9 "	7																			
9	"	"	10 "	8																			
10	"	"	11 "	9																			
11	"	"	12 "	1 2																			
12	"	"	13 "	2																			
13	"	"	14 "	3																			
14	"	"	15 "	4																			
15	"	"	16 "	5																			
16	"	"	17 "	6																			
17	"	"	18 "	7																			
18	"	"	19 "	8																			
19	"	"	20 "	9																			

Vacated 7-17-29 acc to Bd of Assess (Bd) Book in 1949 Book

	SOLD FOR TAXES	VALUATIONS BY SCHOOL DISTRICTS AS EQUALIZED BY DEPARTMENT OF TAXATION: District No. Rate Mills	District No. Rate Mills	District No. Rate Mills	District No. Rate Mills	District No. Rate Mills	Tax including State Homestead Mills	State Tax on Non-Homestead 4.7 Mills	SPECIAL TAXES	TOTAL TAXES		PAID	WHEN PAID	Number of Receipt	March Settlement 1948	June Settlement 1948	Penalty	November Settlement 1948	Penalty	Collections to Tax Monday in January 1949	Penalty	Delinquent on First Monday in January 1949	Total Delinquent Tax and Penalty	REMARKS
		Dollars	Dollars	Dollars	Dollars	Dollars	$ cts.	$ cts.	$ cts.	$ cts.			Month Day Year		$ cts.	$ cts.	$ cts.	$ cts.	$ cts.	$ cts.	$ cts.	$ cts.	$ cts.	
1											1													
2											2													
3			5				98	02		1.00	3													
4			5				98	02		1.00	4													
5			5				98	02		1.00	5													
6			5				98	02		1.00	6													
7			5				98	02		1.00	7													
8			5				98	02		1.00	8													
9			5				98	02		1.00	9													
10			5				98	02		1.00	10													
11			5				98	02		1.00	11													
12			5				98	02		1.00	12													
13			5				98	02		1.00	13													
14			5				98	02		1.00	14													
15			5				98	02		1.00	15													
16			5				98	02		1.00	16													
17			5				98	02		1.00	17													
18			5				98	02		1.00	18													
19			5				98	02		1.00	19													
20			4				78	02		80	20													
			89				17.44	36		1780														
							17.44	36																

Transferred to Unpatented property as Lot 7 22-140-28. (3/17/48)

Assessment Roll and Tax List of Real Property in the Town of Wabedo Cass County, Minnesota, for Taxes for the Year 1947.

Wabedo Pass

Clubhouse Addn Little Boy Lake

	In Whose Name Assessed	To Whom Transferred	Description of Property: Subdivision	Sec. or Lot	Town or Block	Rng.	Number of Acres of Land: Acres	Mills	No. School District	Indicate Agricultural Tax as Ag	Indicate Rural Tax as Ru	True and Full Valuations: Land Exclusive of Structures and Improvements (Dollars)	Buildings and Other Structures (Dollars)	Machinery Permanently Attached to Real Estate (Dollars)	Total True and Full Value (Dollars)	Assessed Valuations: Rural: Homestead Up to $4,000 20% (Dollars)	Rural: Over $4,000 and Non-Homestead 33⅓% (Dollars)	All Other: Homestead Up to $4,000 25% (Dollars)	All Other: Over $4,000 and Non-Homestead 40% (Dollars)	Machinery Permanently Attached to Real Estate 33⅓% (Dollars)	Total Assessed Value (Dollars)	Total Assessed Value as Equalized by the Board of Review (Dollars)	Final Equalized Value (Dollars)
			Clubhouse Addn. Little Boy Lake																				
	Lewis M. Linden, Clarence F. Johnson + Thos. J. Davis			10	2				Ho														
	"	"	2	11																			
	"	"	3	12																			
	"	"	4	13																			
	"	"	5	14																			
	"	"	6	15																			
	"	"	7	16																			
	"	"	8	17																			
	"	"	9	18																			
	"	"	10	19																			
	"	"	11	20																			
	"	"	12	21																			
	"	"	13	22																			
	"	"	14	23																			
	"	"	15	1	3																		
	"	"	16	2																			
	"	"	17	3																			
	"	"	18	4																			
	"	"	19	5																			
	"	"	20	6																			
	"			7																			

Vacated 7-17-29 Doc. to Reg. of Deeds (Book 1948 Book)

(Book 9 page — 1948)

	Sold for Taxes	Valuations by School Districts as Equalized by Department of Taxation: District No. ..... Rate ..... Mills	Rate 19.6 Mills	District No. ..... Rate ..... Mills	District No. ..... Rate ..... Mills	District No. ..... Rate ..... Mills	District No. ..... Rate ..... Mills	Tax including State Homestead ..... Mills	State Tax on Non-Homestead 4.07 Mills	Special Taxes	Total Taxes		Paid	When Paid	Number of Receipt	March Settlement 1948	June Settlement 1948	Penalty	November Settlement 1948	Penalty	Collections to First Monday in January 1949	Penalty	Delinquent on first Monday in January 1949	Total Delinquent Tax and Penalty	Remarks
		Dollars	Dollars	Dollars	Dollars	Dollars	Dollars	$ cts.	$ cts.	$ cts.	$ cts.			Month Day Year		$ cts.	$ cts.	$ cts.	$ cts.	$ cts.	$ cts.	$ cts.	$ cts.	
1			5					98	02		100	1												
2			5					98	02		100	2												
3			5					98	02		100	3												
4			5					98	02		100	4												
5			5					98	02		100	5												
6			5					98	02		100	6												
7			5					98	02		100	7												
8			5					98	02		100	8												
9			5					98	02		100	9												
10			5					98	02		100	10												
11			5					98	02		100	11												
12			5					98	02		100	12												
13			5					98	02		100	13												
14			5					98	02		100	14												
15			5					98	02		100	15												
16			4					78	02		80	16												
17			4					78	02		80	17												
18			4					78	02		80	18												
19			4					78	02		80	19												
20			4					78	02		80	20												
			4					78	02		80													
			99				1946	1938	42		1980													

Transferred to Unpatented Property per Lab 7 - Dec 22-1940-21 (3-17-48)

Wabedo Springs

Town Point

Reader's Add

Form 4 C

	IN WHOSE NAME ASSESSED	TO WHOM TRANSFERED	SUBDIVISION	Sec. or Lot	Town or Block	Rge.	Number of Acres of Land: Acres	Number of Acres of Land: Mills	No. School District	Indicate non-taxable by Ex. Indicate non-taxable by Ex.	LAND Exclusive of Structures and Improvements (Dollars)	BUILDINGS and Other Structures (Dollars)	MACHINERY Permanently Attached to Real Estate (Dollars)	TOTAL True and Full Value (Dollars)	RURAL: Homestead Up to $4,000 20% (Dollars)	RURAL: Over $4,000 and Non-Homestead 33⅓% (Dollars)	ALL OTHER: Homestead Up to $4,000 25% (Dollars)	ALL OTHER: Over $4,000 and Non-Homestead 40% (Dollars)	MACHINERY Permanently Attached to Real Estate 33⅓% (Dollars)	TOTAL ASSESSED VALUE (Dollars)	Total Assessed Value as Equalized by the Board of Review (Dollars)	FINAL EQUALIZED VALUE (Dollars)
		Wabedo Springs																				
	~~Harry I. + Mildred L. Cederberg~~	Thyra J. Peterson		1					Un													
	Joe F. + Blanche P. Roscoe			2																		
	" "			3																		
	Charles H. + Tillie Brown			4																	Abate	#357
	~~George A.~~	Isabel K. Smith		5																	"	358
	A. M. + Ruby Field			6																		
	"			7																		
	"			8																		
	"			9																		
	Dr. E. C. Andreassen			10																		
	Rob't T. + Alf. F. Harbo			11																		
	" "			12																		
	J. E. + Laura K. Shaw			13																		
	"			14																		
	C. L. + Esther K. Hopkins			15																		
	Paul Cabrow			16																		
	John P. + Bessie Tribur			17																		
	" "			18 less E. 80'																		
	Carl B. Jennings		E. 80' of	18																		
	" "			19																		
	Earl L. + Beatrice E. Briggs			20																		

	VALIDATIONS BY SCHOOL DISTRICTS AS EQUALIZED BY DEPARTMENT OF TAXATION: District No. Rate Mills	District No. Rate Mills	District No. Rate Mills	District No. Rate Mills	District No. Rate Mills	District No. Rate Mills	Tax including State Homestead Mills	State Tax on Non-Homestead 4.7 Mills	SPECIAL TAXES	TOTAL TAXES	PAID	WHEN PAID	Number of Receipt	March Settlement 1948	June Settlement 1948	Penalty	November Settlement 1948	Penalty	Collections to First Monday in January 1949	Penalty	Delinquent on First Monday in January 1949	Total Delinquent Tax and Penalty	REMARKS
	Dollars	Dollars	Dollars	Dollars	Dollars	Dollars	$ cts.	$ cts.	$ cts.	$ cts.		Month Day Year		$ cts.	$ cts.	$ cts.	$ cts.	$ cts.	$ cts.	$ cts.	$ cts.	$ cts.	
1			30				6 22	12		6 44	PAID IN FULL	MAR - 5 1948	3020	6 44									
											2nd Half Paid	OCT 30 1948											
2			30				6 22	12		6 44	1st Half Paid	JUN 7 1948	2777				4 29						
											2nd Half Paid	OCT 30 1948	6486										
3			10				2 10	04		2 14	1st Half Paid	JUN 7 1948			4 29								
4			10				1 30			1 30	PAID IN FULL	JUN 25 1948	4252		13 10								9.70 Abated
			46				6 00	44		6 44													
5			10				1 26			1 26	PAID IN FULL	JAN 22 1948	3613	1 26									.88 "
								04			1st Half Paid	JUN 22 1948											
6			70				14 74	28		15 02											95	8 26	
7			10				2 10	04		2 14	1st Half Paid	JUN 22 1948									107	1 18	
8			10				2 10	04		2 14	1st Half Paid	JUN 22 1948	3389		10 72						107	1 18	
9			10				2 10	04		2 14	1st Half Paid	JUN 22 1948									107	1 18	
10			10				2 10	04		2 14	PAID IN FULL	JUN 10 1948	3356		2 14								
11	SOLD FOR TAXES		110				23 16	44		23 60	PAID IN FULL	JUN 10 1948											
12	SOLD FOR TAXES		10				2 10	04		2 14	PAID IN FULL	JUN 10 1948	3365		25 74								
13			10				2 10	04		2 14	PAID IN FULL	JUN 10 1948											
14			10				2 10	04		2 14	PAID IN FULL	JUN 10 1948	3356		4 28								
15			90				18 96	36		19 32	PAID IN FULL	JUN 10 1948	3368		19 32								
16			70				14 74	28		15 02	PAID IN FULL	OCT 11 1948	1947				15 02	43					
17			150				31 60	64		32 24	PAID IN FULL	MAY 20 1948											
18			10				2 10	04		2 14	PAID IN FULL	MAY 20 1948	3343		38 64								
19			10				2 10	04		2 14	PAID IN FULL	MAY 20 1948											
20	SOLD FOR TAXES		10				2 10	04		2 14	PAID IN FULL	MAY 20 1948											
	SOLD FOR TAXES		10				2 10	04		2 14													
			790				166 30	3 18		169 48													

Assessment Roll and Tax List of Real Property in the Town of Wabedo, Cass County, Minnesota, for Taxes for the Year 1947.

Form 4 C

	IN WHOSE NAME ASSESSED	TO WHOM TRANSFERRED	DESCRIPTION OF PROPERTY: SUBDIVISION	Sec. or Lot	Town or Block	Rge.	Number of Acres of Land: Acres	Nbhd	No. School District	Indicate Base used for Tax	Indicate Base used for Tax	TRUE AND FULL VALUATIONS: LAND Exclusive of Structures and Improvements	BUILDINGS and Other Structures	MACHINERY Permanently Attached to Real Estate	TOTAL True and Full Value	ASSESSED VALUATIONS: RURAL: Homestead Up to $4,000 20%	RURAL: Over $4,000 and Non-Homestead 33⅓%	ALL OTHER: Homestead Up to $4,000 25%	ALL OTHER: Over $4,000 and Non-Homestead 40%	MACHINERY Permanently Attached to Real Estate 33⅓%	TOTAL ASSESSED VALUE	Total Assessed Value as Equalized by the Board of Review	FINAL EQUALIZED VALUE
							Acres	Nbhd				Dollars	Dollars	Dollars	Dollars	Dollars	Dollars	Dollars	Dollars	Dollars	Dollars	Dollars	Dollars
1	Harry + Minnie B. Engelhart		Iowa Point	1				Un															
2	"	"		2																			
3	"	"		3																			
4	"	"		4																			
5	"	"		5																			
6	"	"		6																			
7	"	"		7																			
8	"	"		8																			
9	"	"		9																			
10	"	"		10																			
11																							
12																							
13																							
14																							
15																							
16																							
17																							
18																							
19																							
20																							

	SOLD FOR TAXES	VALUATIONS BY SCHOOL DISTRICTS AS EQUALIZED BY DEPARTMENT OF TAXATION: District No. / Rate ... Mills	District No. / Rate ... Mills	District No. 1 / Rate 7 Mills	District No. / Rate ... Mills	District No. / Rate ... Mills	District No. / Rate ... Mills	Tax including State Homestead Mills	State Tax on Non-Homestead 4.7 Mills	SPECIAL TAXES	TOTAL TAXES	PAID	WHEN PAID	Number of Receipt	March Settlement 1948	June Settlement 1948	Penalty	November Settlement 1948	Penalty	Collections to First Monday in January 1949	Penalty	Delinquent on First Monday in January 1949	Total Delinquent Tax and Penalty	REMARKS
		Dollars	Dollars	Dollars	Dollars	Dollars	Dollars	$ cts.	$ cts.	$ cts.	$ cts.		Month Day Year		$ cts.	$ cts.	$ cts.	$ cts.	$ cts.	$ cts.	$ cts.	$ cts.	$ cts.	
1				7				1.48	03		1.50	1 PAID IN FULL	JUN 15 1948											
2				7				1.48	02		1.50	2 PAID IN FULL	JUN 15 1948											
3				7				1.48	02		1.50	3 PAID IN FULL	JUN 15 1948											
4				7				1.48	02		1.50	4 PAID IN FULL	JUN 15 1948											
5				7				1.48	02		1.50	5 PAID IN FULL	JUN 15 1948											
6				3.40				71.62	1.38		73.00	6 PAID IN FULL	JUN 15 1948	3004		18.50								
7				7				1.48	02		1.50	7 PAID IN FULL	JUN 15 1948											
8				7				1.48	02		1.50	8 PAID IN FULL	JUN 15 1948											
9				7				1.48	02		1.50	9 PAID IN FULL	JUN 15 1948											
10				7				1.48	02		1.50	10 PAID IN FULL	JUN 15 1948											
11												11												
12												12												
13												13												
14												14												
15												15												
16												16												
17												17												
18												18												
19												19												
20												20												
				403				84.84	1.56		86.50													
								1.55	1.64															

Assessment Roll and Tax List of Real Property in the Town of Wabedo, Cass County, Minnesota, for Taxes for the Year 1947.

Form 4 C Miller-Davis Company, Minneapolis

	IN WHOSE NAME ASSESSED	TO WHOM TRANSFERRED	DESCRIPTION OF PROPERTY: SUBDIVISION	Sec. or Lot	Town. or Block	Rge.	Number of Acres of Land: Acres	Number of Acres of Land: Mills	Mn. School District	Indicates Homestead Tax No	Indicates Agricultural Tax No	TRUE AND FULL VALUATIONS: LAND Exclusive of Structures and Improvements (Dollars)	BUILDINGS and Other Structures (Dollars)	MACHINERY Permanently Attached to Real Estate (Dollars)	TOTAL True and Full Value (Dollars)	ASSESSED VALUATIONS: RURAL: Homestead Up to $4,000 20% (Dollars)	RURAL: Over $4,000 and Non-Homestead 33⅓% (Dollars)	ALL OTHER: Homestead Up to $4,000 25% (Dollars)	ALL OTHER: Over $4,000 and Non-Homestead 40% (Dollars)	MACHINERY Permanently Attached to Real Estate 33⅓% (Dollars)	TOTAL ASSESSED VALUE (Dollars)	Total Assessed Value as Equalized by the Board of Review (Dollars)	FINAL EQUALIZED VALUE (Dollars)
			Mandeis Addition (Part of Lot 3 - Sec. 3 - 140-28)																				
1	Joseph P. Berres			1					Un														
2	Charles Caswell			2																			
3	Joseph P. Berres			3																			
4	"			4																			
5	Arthur Thompson			5																			
6																							
7																							
8																							
9																							
10																							
11																							
12																							
13																							
14																							
15																							
16																							
17																							
18																							
19																							
20																							

VALUATIONS BY SCHOOL DISTRICTS AS EQUALIZED BY THE DEPARTMENT OF TAXATION

	SOLD FOR TAXES	District No. ..... Rate ..... Mills (Dollars)	District No. ..... Rate ..... Mills (Dollars)	District No. ..... Rate ..... Mills (Dollars)	District No. ..... Rate ..... Mills (Dollars)	District No. ..... Rate ..... Mills (Dollars)	Tax including State Homestead ..... Mills ($ cts.)	State Tax on Non-Homestead 14.7 Mills (h cts.)	SPECIAL TAXES ($ cts.)	TOTAL TAXES ($ cts.)	PAID	WHEN PAID (Month Day Year)	Number of Receipt	March Settlement 1948 ($ cts.)	June Settlement 1948 ($ cts.)	Penalty ($ cts.)	November Settlement 1948 ($ cts.)	Penalty ($ cts.)	Collections to First Monday in January 1949 ($ cts.)	Penalty ($ cts.)	Delinquent on First Monday in January 1949 ($ cts.)	Total Delinquent Tax and Penalty ($ cts.)	REMARKS
		Joseph Berres	Charles Caswell																				
1			4 50				10 54			10 54	1 PAID IN FULL	MAY - 8 1948	4961		10 54								
2			70				1 474	48		1 522	2										15 52	Y 1652	
3			4 10				2 10			2 10	3 PAID IN FULL	MAY - 8 1948	4961		2 10								
4			4 10				2 10			2 10	4 PAID IN FULL	MAY - 8 1948											
5	SOLD FOR TAXES		4 50				10 54			10 54	5										10 54		
6											6												
7											7												
8											8												
9			$ 120								9												
10	Page Totals		70 / 190				4002	48		4030	10												
11											11												
12											12												
13	Grand Totals.										13												
14	H	41579	3441	7300							14												
15	T.H.	22747	4631	37363							15												
16		27624	7064	34,688							16												
17					a-	540388					17												
18		54944	14874		Na	148736					18												
19		337	8-				689124	11186		700310	19												
20											20												