

UNORGANIZED
1927

INDEX TO SECTIONS

SECTION PAGE

Section 1	
" 2	
" 3	
" 4	
" 5	
" 6	
" 7	
" 8	
" 9	
" 10	
" 11	
" 12	
" 13	
" 14	
" 15	
" 16	
" 17	
" 18	
" 19	
" 20	
" 21	
" 22	
" 23	
" 24	
" 25	
" 26	
" 27	
" 28	
" 29	
" 30	
" 31	
" 32	
" 33	
" 34	
" 35	
" 36	

For Convenience of Auditor in Showing Boundaries of School Districts

Township No. _____ Range No. _____ Mer. P. M. _____

6	5	4	3	2	
7	8	9	10	11	12
13	14	15	16	17	18
19	20	21	22	23	24
25	26	27	28	29	30
31	32	33	34	35	36

Treasurer's Office, Cass County, Minnesota

RECEIVED this, the first Monday (being the 2nd day) of January, A. D. 1928, of A. A. Cater, Auditor of said County, Minnesota, the Tax List of all Taxable Real and Personal Property in the Town of Unorganized in said County for the year A. D. 1927, as specified above and amounting to 10,679 and 25/100 Dollars.

W. J. McKeown
County Treasurer.

Office of County Treasurer, Cass County, Minnesota

To A. A. Cater, County Auditor:

Sir:—I herewith return to you the Tax List for the Town of Unorganized in said County for the year 1927, heretofore received from you. I certify that I have compared the same with the duplicate receipts in your office, and have written opposite the amount of each tax so received the words "One half paid" or "Paid in full" as the case may be, and the number of my receipt given in discharge of said tax, and each tract or lot of real property against which the taxes remain unpaid is delinquent for said year.

Yours Respectfully, W. J. McKeown
County Treasurer.

Auditor's Office, Cass County, Minnesota

I, A. A. Cater, Auditor of said County, and State of Minnesota, do hereby certify that the following is a correct list of the Taxes levied on the Real and Personal Property in the Town of Unorganized for the year 1927.

WITNESS my hand and official seal, the 2nd day of January 1928.
A. A. Cater
County Auditor.

Auditor's Office, Cass County, Minnesota

I hereby certify that on the first Monday in January 1929, I received of W. J. McKeown, County Treasurer, the Tax List of the Towns of Unorganized in said County for the year 1927 that I have compared the said list with the Statements received for by said Treasurer, which are on file in my office, and that each tract or lot of real property therein against which the taxes, or any part thereof, remains unpaid are delinquent for said year.

(SEAL) A. A. Cater
County Auditor.

TABULAR SCHEDULE OF VALUATIONS,

Levied in the Unorg. Purp. of 142-25; 142-29; 143-30

RATES AND TAXES


COUNTY OF CASS, STATE OF MINNESOTA

No. School Dist.	VALUATION BY SCHOOL DISTRICTS						RATE OF STATE TAXES					RATE OF COUNTY TAXES										RATE OF TOWN TAXES									
	TOTAL ACRES	AVERAGE VALUE PER ACRE	Value of Lands other than Town Lots including Structures	Value of Town and City Lots, including Structures thereon	Personal Property	Total Value of all Property except Money and Credits	State Rev.	State Sch'l	Tchr. Ins.	Minn. Genl. Hosp.	Total Rate of State Tax	Rev.	R. & B.	Poor	Road Maintenance	B. & I.	Sink-ing	Shi. Co. Bridge	Total Rate of Cnty Tax	Rev.	R. & B.	Drag Tax	State Loan	Total Rate of Town Tax							
142-25 C1	22709.55	2.94	66871		5	66876	6.42	1.23	.05	.12	7.82	6.56	5.	3.48	4.	3.97	8.94	1.	32.95	15.				15.							
142-29 Un	434.97	5.74	2498			2498																									
143-30 Un	897.09	6.36	5709	680	150	6539																									
	24041.61		75078	680	155	75913																									

Local	Spe-cial	State Loan	Blg. Int.	Total Rate of Sch'l Tax	Total Rate of all Taxes	LOCAL 1 MILL AND SPECIAL SCHOOL TAXES BY DISTRICTS					ALL OTHER TAXES				
						Local 1 Mill	Special	Blg.	Int.	State Loan	Total School Taxes	FUNDS	Rate	Amounts	
1	81.06	9.19		91.25	147.02	6688	5420	97		61459	610244	State Revenue,	6.42	48736	
1	79.91		221	476	37.87	904	7702		1997	4202	34222	State School,	1.73	9337	
						759	2569	118	1997	4202	61459	Teacher's Insurance	.05	380	
												Minn. Genl. Hospital	.12	911	
												County Revenue,	6.56	49799	
												County Road and Bridge,	5.	37957	
												County Poor,	3.48	76418	
												Road Maintenance,	4.	30365	
												County Bond and Interest,	3.97	30137	
												County Sinking,	8.94	67866	
												Shi. Co. Bridge	1.	7591	
												Town Revenue,			
												Town Road and Bridge,	15.	113870	
												Drag Tax,			
												Town State Loan,			
MONEY AND CREDITS															
						Valuation	Amount of Tax								
						C-1 } 300	90								
						142-25 }									

Total Number of Acres: 24041.61
 State of Minnesota, }
 COUNTY OF CASS }
 Auditor of said County and State aforesaid; do hereby certify that the foregoing is a true and correct Schedule, showing the valuation of all the taxable property, in the County of Cass, in said County, the several rates of Taxation and Totals of the Tax Funds levied thereon for the year A. D. 1927.

Witness my hand and official seal, this 2nd day of January, A. D. 1928.



Book Footing 1067925
 1067907

COLLECTIONS OF TAXES OF 1927.

OF

CASS COUNTY, MINNESOTA

FUNDS	MARCH SETTLEMENT 1928		JUNE SETTLEMENT 1928		OCTOBER SETTLEMENT 1928		Amount Collected From November 1st to First Monday in January	MARCH SETTLEMENT 1928		JUNE SETTLEMENT 1928		OCTOBER SETTLEMENT 1928		TOTAL	BALANCE UNCOLLECTED		
	Special Tax	General Tax	Special Tax	General Tax	Special Tax	General Tax		Special Tax	General Tax	Special Tax	General Tax	Special Tax	General Tax				
State Revenue,	2246	✓	5765	✓	2836	✓											
State School,	430	✓	1008	✓	573	✓											
Teacher's Insurance	12	✓	49	✓	53	✓											
<i>Miss. Genl Hosp.</i>																	
County Revenue,	2294	✓	5380	✓	2898	✓											
County Road and Bridge,	1259	✓	4104	✓	2208	✓											
County Poor,	1218	✓	2854	✓	1537	✓											
Road Maintenance,	1397	✓	3280	✓	1767	✓											
County Bond and Interest,	1389	✓	3256	✓	1754	✓											
County Sinking	3129	✓	7331	✓	3941	✓											
<i>N.C.B.</i>	350	✓	820	✓	441	✓											
Town Revenue,	5249	✓	12301	✓	6626	✓											
Town Road and Bridge,																	
Drag Tax,																	
Town State Loan,																	
Local 1 Mill School,	350	✓	820	✓	441	✓											
Special School,	12462	✓	58890	✓	25077	✓											
State Loan School,	367	✓	6173	✓	2136	✓											
<i>J.K.</i>	686	✓	328	✓	463	✓											
<i>J.K.</i>	1486	✓	706	✓	998	✓											
Ditch,																	
TOTALS	34864		112653		53771												
SCHOOL DISTRICTS	Special Tax	General Tax	TOTAL	Special Tax	General Tax	TOTAL	Special Tax	General Tax	TOTAL	Special Tax	General Tax	TOTAL	Special Tax	General Tax	TOTAL	TOTAL	Balance Uncollected
School District No.																	
do do																	
do do																	
do do																	
TOTAL																	

142-25-14334 x 30

Treasurer's Office, Cass County, Minnesota

RECEIVED this, the first Monday (being the.....day) of January,
A. D. 1928, of....., Auditor of said County, Minnesota,
the Tax List of all Taxable Real and Personal Property in the.....
of.....in said County for the year A. D. 1927,
as specified above and amounting to.....Dollars.
100
County Treasurer.

Office of County Treasurer, Cass County, Minnesota

To....., County Auditor:
Sir:—I herewith return to you the Tax List for the.....
of.....in said County for the year 1927, heretofore
received from you. I certify that I have compared the same with the duplicate receipts in your
office, and have written opposite the amount of each tax so receipted the words "One half paid"
or "Paid in full" as the case may be, and the number of my receipt given in discharge of said tax,
and each tract or lot of real property against which the taxes remain unpaid is delinquent for said
year.
Yours Respectfully,
County Treasurer.

Auditor's Office, Cass County, Minnesota

I,.....Auditor of said County, and State
of Minnesota, do hereby certify that the following is a correct list of the Taxes levied on the Real
and Personal Property in the.....of.....
for the year 1927.
WITNESS my hand and official seal, the.....day of
.....1928.
County Auditor.

Auditor's Office, Cass County, Minnesota

I hereby certify that on the first Monday in January 1928, I received of.....
....., County Treasurer, the Tax List of the
.....of.....in said
County for the year 1927 that I have compared the said list with the Statements received for by
said Treasurer, which are on file in my office, and that each tract or lot of real property therein
against which the taxes, or any part thereof, remains unpaid are delinquent for said year.
County Auditor.

192

192


TABULAR SCHEDULE OF VALUATIONS,
Levied in the Unorg. Twp. of 144-26

No. School Dist.	VALUATION BY SCHOOL DISTRICTS					RATE OF STATE TAXES					RATE OF COUNTY TAXES										RATE OF TOWN TAXES									
	TOTAL ACRES	AVERAGE VALUE PER ACRE	Value of Lands other than Town Lots including Structures	Value of Town and City Lots, including Structures thereon	Personal Property	Total Value of all Property except Money and Credits	State Rev.	State Sch'l	Tchr. Ins.	Minn. Hosp.	Total Rate of State Tax	Rev.	R. & B.	Poor	Road Maintenance	B. & I.	Sinking	Tri-Co. Bridge	Total Rate of Cnty Tax	Rev.	R. & B.	Drag Tax	State Loan	Total Rate of Town Tax						
Un.	1,728.55	2.68	462.9			462.9	6.42	1.23	.05	.12	7.82	6.56	5.	3.48	4.	3.97	8.94	1.	32.95	15.				15.						
							4.38	84	03	08		4.83	4.12	3.87	7.32	2.71	6.11	68		10.24										
	1,728.55	2.68	462.9			462.9																								

RATES AND TAXES
COUNTY OF CASS, STATE OF MINNESOTA

RATE OF SCHOOL TAXES										TAXES LEVIED									
LOCAL 1 MILL AND SPECIAL SCHOOL TAXES BY DISTRICTS										ALL OTHER TAXES									
Local	Spe- cial	State Loan	Leg. Int.	Total Rate of Sch'l Tax	Total Rate of all Taxes	Local 1 Mill	Special	Leg. Int.	Sub.	State Loan	Total School Taxes	FUNDS	Rate	Amounts					
1	29.90		2.21	4.76	37.87	93.64	4.63	138.41	10.23	22.03	175.30	State Revenue,	6.42	29.72					
												State School,	1.23	5.69					
												Teacher's Insurance	.05	2.3					
												Minn. Genl Hospital	.12	5.6					
												County Revenue,	6.56	30.37					
												County Road and Bridge,	5.	23.15					
												County Poor,	3.48	16.11					
												Road Maintenance,	4.	18.52					
												County Bond and Interest,	3.97	18.38					
												County Sinking	8.94	41.38					
												Tri-Co. Bridge	1.	4.63					
												Town Revenue,							
												Town Road and Bridge,	15.	69.44					
												Drag Tax,							
												Town State Loan,							
MONEY AND CREDITS																			
												Local 1 Mill School,	1.	4.63					
												Special School,	29.90	138.41					
												State Loan School,							
												Sinking Interest	2.21	10.23					
													4.76	22.03					
												Ditch,							

Total Number of Acres 1,728.55
State of Minnesota, }
COUNTY OF CASS } ss.
I, A. A. Cated
Auditor of said County and State aforesaid; do hereby certify that the foregoing is a true and correct Schedule, showing the valuation of all the taxable property, in the Unorg. Twp. of Unorg. Twp., in said County, the several rates of Taxation and Totals of the Tax Funds levied thereon for the year A. D. 1927
of Unorg. Twp., in said County, the several rates of Taxation and Totals of the Tax Funds levied thereon for the year A. D. 1927
Witness my hand and official seal, this 2nd day of January, A. D. 1927



43348
Book Posting 43344
24 sheet
act. 2 of sheet

COLLECTIONS OF TAXES OF 1927, OF CASS COUNTY, MINNESOTA

FUNDS	MARCH SETTLEMENT 1927		JUNE SETTLEMENT 1927		OCTOBER SETTLEMENT 1927		Amount Collected From November 1st to First Monday in January	MARCH SETTLEMENT 1927		JUNE SETTLEMENT 1927		OCTOBER SETTLEMENT 1927		TOTAL	BALANCE UNCOLLECTED
	Special Tax	General Tax	Special Tax	General Tax	Special Tax	General Tax		Special Tax	General Tax	Special Tax	General Tax	Special Tax	General Tax		
State Revenue.			614		438										
State School.			118		84										
Teacher's Insurance.			05		03										
<i>Min. Kent Hosp.</i>			11		08										
County Revenue.			627		448										
County Road and Bridge.			778		341										
County Poor.			333		238										
Road Maintenance.			383		273										
County Bond and Interest.			383		271										
County Sinking.			835		611										
<i>H.C.B.</i>			96		68										
Town Revenue.															
Town Road and Bridge.															
Drag Tax.															
Town State Loan.															
			<i>V.A.B.B.</i>		<i>V.M.B.A.</i>										
			1434		1024										
Local 1 Mill School.															
Special School.															
State Loan School.															
<i>W.S. Sullivan</i>			2896		2048										
			59		42										
			211		151										
			755		327										
Ditch.															
TOTALS															
			8954		6395										
SCHOOL DISTRICTS	Special Tax	General Tax	TOTAL	Special Tax	General Tax	TOTAL	Special Tax	General Tax	TOTAL	Special Tax	General Tax	TOTAL	TOTAL	Balance Uncollected	
School District No.															
do do															
do do															
do do															
TOTAL															

Treasurer's Office, Cass County, Minnesota

RECEIVED this, the first Monday (being the.....day) of January, A. D. 1928, of....., Auditor of said County, Minnesota, the Tax List of all Taxable Real and Personal Property in the..... of..... in said County for the year A. D. 1927, as specified above and amounting to..... Dollars.

.....
County Treasurer.

Office of County Treasurer, Cass County, Minnesota

To....., County Auditor:

Sir:—I herewith return to you the Tax List for the..... in said County for the year 1927, heretofore received from you. I certify that I have compared the same with the duplicate receipts in your office, and have written opposite the amount of each tax so receipted the words "One half paid" or "Paid in full" as the case may be, and the number of my receipt given in discharge of said tax, and each tract or lot of real property against which the taxes remain unpaid is delinquent for said year.

Yours Respectfully,
.....
County Treasurer.

Auditor's Office, Cass County, Minnesota

I,..... Auditor of said County, and State of Minnesota, do hereby certify that the following is a correct list of the Taxes levied on the Real and Personal Property in the..... of..... for the year 1927.

WITNESS my hand and official seal, the..... day of..... 1928.

.....
County Auditor.

Auditor's Office, Cass County, Minnesota

I hereby certify that on the first Monday in January 1929, I received of....., County Treasurer, the Tax List of the..... in said County for the year 1927 that I have compared the said list with the Statements receipted for by said Treasurer, which are on file in my office, and that each tract or lot of real property therein against which the taxes, or any part thereof, remains unpaid are delinquent for said year.

(SEAL)
.....
County Auditor.

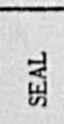
TABULAR SCHEDULE OF VALUATIONS,
Levied in the Unorg. Twp. of 145-28

RATES AND TAXES
COUNTY OF CASS, STATE OF MINNESOTA

No. School Dist.	VALUATION BY SCHOOL DISTRICTS					RATE OF STATE TAXES					RATE OF COUNTY TAXES										RATE OF TOWN TAXES										RATE OF SCHOOL TAXES						TAXES LEVIED									
	TOTAL ACRES	AVERAGE VALUE PER ACRE	Value of Lands other than Town Lots including Structures	Value of Town and City Lots, including Structures thereon	Personal Property	Total Value of all Property except Money and Credits	State Rev.	State Sch'l	Tchr. Ins.	Mim. Gen'l Hosp.	Total Rate of State Tax	Rev.	R. & B.	Poor	Road Maintenance	B. & I.	Sinking	Tri. Co. Bridge	Total Rate of Cnty Tax	Rev.	R. & B.	Drag Tax	State Loan	Total Rate of Town Tax	Local	Spe-cial	State Loan	Blg. Int.	Total Rate of Sch'l Tax	Total Rate of all Taxes	Local 1 Mill	Special	Shg.	Int.	State Loan	Total School Taxes	ALL OTHER TAXES									
	Dollars	Dollars	Dollars	Dollars	Dollars	Mills	Mills	Mills	Mills	Mills	Mills	Mills	Mills	Mills	Mills	Mills	Mills	Mills	Mills	Mills	Mills	Mills	Mills	Mills	Mills	Mills	Mills	Mills	Mills	Mills	Mills	Mills	Mills	Mills	Mills	Mills	Mills	Rate	Amounts							
Un.	829.60	6.88	5708		3761	6.42	1.23	.05	.12	7.82	6.56	5.	3.48	4.	3.97	8.94	1.	32.95	15.						1.	2.990	2.21	4.76	37.87	93.64	9.47	783.12	70.93	45.07		358.59	6.42	60.99								
						1.73	2.82	11	28		15.85	11	4.7	9.8	4.7	9.11	20	51.29		34.41					2.29	6.85	5.07	10.94																		
	829.60	6.88	5708		3761																																									

MONEY AND CREDITS		FUNDING	
Valuation	Amount of Tax	FUNDS	Amounts
145-28	15805	Local 1 Mill School	1. 9.47
	47.42	Special School	29.90 783.12
		State Loan School	2.21 70.93
		Sinking Interest	4.76 45.07
		Money & Credits	47.42
		Ditch	
			934.11

Total Number of Acres. 829.60
State of Minnesota,)
 COUNTY OF CASS)
 Auditor of said County and State aforesaid, do hereby certify that the foregoing is a true and correct Schedule, showing the valuation of all the taxable property, in the Unorg. Twp. of Unorganized, in said County, the several rates of Taxation and Totals of the Tax Funds levied thereon for the year A. D. 1927.
 Witness my hand and official seal, this 2nd day of January, A. D. 1927.



Book Footing \$ 934.11 14-27

Total Levy, \$ 934.11

Book Footing 934.11

30. Total in 93.60 Ac. less taxes 1924. 94,250.00

TABULAR SCHEDULE OF VALUATIONS,

Levied in the Unorg. Twp. of 144-27, 28, 29 and 30 and 145-26, 27, 28, 29 and 30

RATES AND TAXES

COUNTY OF CASS, STATE OF MINNESOTA

No. School Dist.	VALUATION BY SCHOOL DISTRICTS						RATE OF STATE TAXES						RATE OF COUNTY TAXES										RATE OF TOWN TAXES					
	TOTAL ACRES	AVERAGE VALUE PER ACRE	Value of Lands other than Town Lots including Structures	Value of Town and City Lots, including Structures thereon	Personal Property	Total Value of all Property except Money and Credits	State Rev.	State Sch'l	Minn. Gen'l Hosp.				Total Rate of State Tax	Rev.	R. & B.	Poor	Road Maintenance	B. & I.	Sink-ing	Chi. Co. Bridge	Total Rate of Cnty Tax	Rev.	R. & B.	Drag Tax	State Loan	Total Rate of Town Tax		
									Mills	Mills	Mills	Mills															Mills	Mills
144-27 Un.	1,259.43	3.22	4059			4059	6.4	1.73	.05	.12	7.82	6.56	5.	3.48	4.	3.97	8.94	1.	32.95	15.					15.			
144-28 Un.	2,321.12	2.97	6890	60	859	7809																						
144-29 Un.	2,607.54	3.26	8492		428	8920																						
144-30 Un.	1,069.10	3.36	3587			3587																						
145-26 Un.	333.85	3.19	1066		33	1099																						
145-27 Un.	1,082.42	3.00	3248		33	3281																						
145-29 Un.	926.20	3.35	3105	960	540	4605																						
145-30 Un.	353.35	2.97	1051		696	8013																						
146-27 Un.	220.00	3.14	69		4643	4712																						
146-29 Un.	64.75	5.45	353		345	698																						
	10039.76		31920	1020	13843	46783																						

144-28 - 586 2 25 11
 Unorg. Twp. 27 55 58 21 151
 599 56 3 18 3 65 3 6 2 16 191
 28 15 15 11 93 16 17 03 38 36 29

RATE OF SCHOOL TAXES										TAXES LEVIED									
LOCAL I MILL AND SPECIAL SCHOOL TAXES BY DISTRICTS										ALL OTHER TAXES									
Local	Special	State Loan	Skq.	Int.	Total Rate of Sch'l Tax	Total Rate of all Taxes	Local 1 Mill	Special	Skq.	Int.	State Loan	Total School Taxes	FUNDS		Rate	Amounts			
1	29.90		2.21	4.76	37.87	93.64	46.78	1398.81	103.39	772.69		1771.67	State Revenue,	6.42	800.35				
													State School,	1.73	57.54				
													Teacher's Insurance	.05	2.34				
													Minn. Gen'l Hospital	.12	5.61				
													County Revenue,	6.56	306.90				
													County Road and Bridge,	5.	233.92				
													County Poor,	3.48	167.80				
													Road Maintenance,	4.	187.13				
													County Bond and Interest,	3.97	185.73				
													County Sinking,	8.94	418.24				
													Chi. Co. Bridge	1.	46.78				
													Town Revenue,						
													Town Road and Bridge,	15.	701.75				
													Drag Tax,						
													Town State Loan,						
MONEY AND CREDITS																			
Valuation										Amount of Tax									
													Local 1 Mill School,	1.	46.78				
													Special School,	29.90	1398.81				
													State Loan School,						
													Sinking	2.21	103.39				
													Interest	4.76	772.69				
													Ditch,						

Book Footing - 4380.57 - 154 sheet
 Total Levy, \$ 4380.76
 Total Number of Acres 10039.76
 State of Minnesota, } ss.
 COUNTY OF CASS
 Auditor of said County and State aforesaid; do hereby certify that the foregoing is a true and correct Schedule, showing the valuation of all the taxable property, in the County of Cass, in said County, the several rates of Taxation and Totals of the Tax Funds levied thereon for the year A. D. 1927
 Witness my hand and official seal, this 2nd day of January, A. D. 1927
 A. A. C. [Signature]
 SEAL

Book Footing - 4380.59
 157 sheet
 154 sheet

Tax List of Real Property in Unorganized #4

Cass County, Minnesota, for Taxes for the Year 1927

SECURITY BLANK BOOK AND PRINTING CO., ST. CLOUD, MINN. 7443

IN WHOSE NAME ASSESSED

J. E. Robinson's + Sheldon Co. 1/2
Chas. Bechapper
" "
" "
Mrs. Minn. + Pac. Ry. Co.
" "
" "
Chas. Bechapper
H. J. Lillibridge
W. J. Schwab
Miss. R. Lbr. Co.
" "
Ed. Johnson
W. J. Schwab
" "
" "
" "
" "
" "
" "
" "

IN WHOSE NAME ASSESSED	TO WHOM TRANSFERRED	Sold for Taxes	SUB-DIVISION	Sec. or Lot	Town or Block	Rng.	No. of Acres		VALUATION	No. School Dist.	GENERAL TAXES	School District	School District	School District	Ditch No.	Ditch No.	Ditch No.	Ditch No.	TOTAL TAXES	PAID	WHEN PAID	Number of Receipt	March Settlement	June Settlement	Penalty	November Settlement	Penalty	Collections to First Monday in January	Penalty	Delinquent on First Monday in January	REMARKS																						
							No. Rate	No. Rate				No. Rate	Dollars	\$ cts.																		\$ cts.	\$ cts.	\$ cts.	Dollars	cts.	Month	Day	Year	\$ cts.	\$ cts.	\$ cts.	\$ cts.	\$ cts.	\$ cts.	\$ cts.							
J. E. Robinson's + Sheldon Co. 1/2	1		NE 1/4 of NE 1/4 Lot 1		142	25	6	75	21	C1									3 09	1	✓																																
Chas. Bechapper	2		NW 1/4 of NE 1/4				35	95	11 0										16 17	2	PAID IN FULL MAY 31 1928	4487			16 17	✓																											
"	3		SW 1/4 of NE 1/4				39	10	12 0										17 64	3	PAID IN FULL MAY 31 1928	4487			17 64	✓																											
Mrs. Minn. + Pac. Ry. Co.	4		SE 1/4 of NE 1/4				34	10	12 0										13 38	4	PAID IN FULL JAN 23 1929	1633										Court order																					
"	5																																																				
Chas. Bechapper	6		NE 1/4 of NW 1/4				39	25	12 1										17 79	6	PAID IN FULL MAY 31 1928	4487			17 79	✓																											
H. J. Lillibridge	7		NW 1/4 of NW 1/4				38	95	12 0										17 64	7	PAID IN FULL DEC 10 1928	9			17 64																												
W. J. Schwab	8		SW 1/4 of NW 1/4				40		12 3										18 08	8	✓																																
Miss. R. Lbr. Co.	9		SE 1/4 of NW 1/4				40		12 3										18 08	9	✓																																
"	10																																																				
Ed. Johnson	11		NE 1/4 of SW 1/4				40		12 3										18 08	11	PAID IN FULL MAY 1 1928	3787			4 52																												
W. J. Schwab	12		NW 1/4 of SW 1/4				40		12 3										18 08	12	✓																																
"	13		SW 1/4 of SW 1/4				40		12 3										18 08	13	✓																																
Mrs. Minn. + Pac. Ry. Co.	14		SE 1/4 of SW 1/4				40		12 3										15 73	14	PAID IN FULL JAN 23 1929	1633											Court order																				
"	15																																																				
"	16		NE 1/4 of SE 1/4				40		12 3										18 08	16	PAID IN FULL JAN 23 1929	1633											Court order																				
"	17		NW 1/4 of SE 1/4				40		12 3										18 08	17	PAID IN FULL JAN 23 1929	1633																															
"	18		SW 1/4 of SE 1/4				40		12 3										18 08	18	PAID IN FULL JAN 23 1929	1633																															
"	19		SE 1/4 of SE 1/4				40		12 3										18 08	19	PAID IN FULL JAN 23 1929	1633																															
"	20																																																				
							594	10	1827										26857																																		
																			26857																																		

Mar. + 144-28

Court order

Court order

Court order

" "

" "

1764 5612

Tax List of Real Property in Unorganized #4

Cass County, Minnesota, for Taxes for the Year 1927

SECURITY BLANK BOOK AND PRINTING CO., ST. CLOUD, MINN. 7443

Map + 144-28

IN WHOSE NAME ASSESSED	TO WHOM TRANSFERRED	Sold for Taxes	SUB-DIVISION	Sec. or Lot	Town or Block	No. of Acres		VALUATION	No. School Dist.	GENERAL TAXES	School District	School District	School District	Ditch No.	Ditch No.	Ditch No.	Ditch No.	TOTAL TAXES	PAID	WHEN PAID	Number of Receipt	March Settlement	June Settlement	Penalty	November Settlement	Penalty	Collections to First Monday in January	Penalty	Delinquent on First Monday in January	REMARKS		
						No. Rate	No. Rate				No. Rate	\$	cts.																		\$	cts.
F. H. Rhodes			NE 1/4 of NE 1/4	1	5	142	25	37	35	115	C-1							16.91	1													
"			NW 1/4 of NE 1/4	2				37	65	115								16.91	2													
"			SW 1/4 of NE 1/4	3				40		123								18.08	3													
"			SE 1/4 of NE 1/4	4				40		123								18.08	4													
"				5																												
"			NE 1/4 of NW 1/4	3				37	95	116								17.05	6													
Green & Perry			NW 1/4 of NW 1/4	4				38	25	117								17.20	7													
F. H. Rhodes			SW 1/4 of NW 1/4	8				40		123								18.08	8													
"			SE 1/4 of NW 1/4	9				40		123								18.08	9													
"				10																												
Title Security Abst. Co.			NE 1/4 of SW 1/4	11				40		123								18.08	11													
Somers Lbr. Co.			NW 1/4 of SW 1/4	12				40		123								18.08	12													
Miss. R. Lbr. Co.			SW 1/4 of SW 1/4	13				40		123								18.08	13													
"			SE 1/4 of SW 1/4	14				40		123								18.08	14													
"				15																												
James H. Johnson			NE 1/4 of SE 1/4	16				40		123								18.08	16													
"			NW 1/4 of SE 1/4	17				40		123								18.08	17													
"			SW 1/4 of SE 1/4	18				40		123								18.08	18													
"			SE 1/4 of SE 1/4	19				40		123								18.08	19													
				20																												
								63	20	1939								285.03														

OCT 15 1928 860 ✓

PAID in Full MAY 31 1928 5879 1808 ✓

JAN 23 1929 Adl Rec #1633 1808 ✓

JAN 23 1929 Adl Rec #1633 1808 ✓

1st Half Paid MAY 31 1928 4937 35.00 ✓

1st Half Paid MAY 31 1928 933

1st Half Paid MAY 31 1928 933

10.73 9.33 1.40
933 Due second half #3732 ✓

Court Order

6168 860

Tax List of Real Property in Unorganized #11

Cass County, Minnesota, for Taxes for the Year 1927

Map + 144-28

IN WHOSE NAME ASSESSED	TO WHOM TRANSFERRED	Sold for Taxes	SUB-DIVISION	Sec. or Lot	Town or Block	No. of Acres		VALUATION	No. School Dist.	GENERAL TAXES	School District	School District	School District	Ditch No.	Ditch No.	Ditch No.	Ditch No.	TOTAL TAXES	PAID	WHEN PAID	Number of Receipt	March Settlement	June Settlement	Penalty	November Settlement	Penalty	Collections to First Monday in January	Penalty	Delinquent on First Monday in January	REMARKS		
						No. Rate	No. Rate				No. Rate	Dollars	cts.																		Dollars	cts.
J. A. Crosby			NE 1/4 of NE 1/4			7 142 35	40	92			1353							1353														
Mrs. Minn. & Pac. Ry. Co.			NW 1/4 of NE 1/4				40	54			1353							794		JAN 23 1929											Court Order	
J. E. Lundrigan & Claude Johnson			SW 1/4 of NE 1/4				40	92			1353							1353														
Anderson & Hawkinson			SE 1/4 of NE 1/4				40	92			1353							1353														
Mrs. Minn. & Pac. Ry. Co.			NE 1/4 of NW 1/4				40	54			1353							794		JAN 23 1929												
E. C. Savignies 1/2, M. C. Bride 1/2, M. D. Taylor 1/2			NW 1/4 of NW 1/4	Lot 1		25	90	59			867							67														
Anderson & Hawkinson			SW 1/4 of NW 1/4	" 2		39	25	92			1353							1353														
J. E. Lundrigan & Claude Johnson			SE 1/4 of NW 1/4				40	92			1353							1353														
"			NE 1/4 of SW 1/4				40	92			1353							1353														
Red River Lbr. Co.			NW 1/4 of SW 1/4	" 3		39	15	90			1323							1323														
"			SW 1/4 of SW 1/4	" 4		39	05	90			1323							1323														
Clow's Belt Land Co.			SE 1/4 of SW 1/4				40	92			1353							1353														
Red River Lbr. Co.			NE 1/4 of SE 1/4				40	92			1353							1353														
"			NW 1/4 of SE 1/4				40	92			1353							1353														
Clow's Belt Land Co.			SW 1/4 of SE 1/4				40	92			1353							1353														
Red River Lbr. Co.			SE 1/4 of SE 1/4				40	92			1353							1353														
						623	35	1435			211	02						211	02													

1353 1 ✓
 794 1/2 JAN 23 1929 Del. Rec. #1634
 1353 3 ✓
 1353 4 ✓
 1353 5 ✓
 794 1/2 JAN 23 1929 Del. Rec. #1634
 67 7 ✓
 1353 8 ✓
 1353 9 ✓
 1353 11 ✓
 1323 12 ✓
 1323 13 ✓
 1353 14 ✓
 1353 16 ✓
 1353 17 ✓
 1353 18 ✓
 1353 19 ✓
 2nd Half Paid OCT 31 1928
 1st. Half Paid MAY 31 1928

169 ✓ 169
 217 ✓
 169 ✓ 169
 677 676
 1449 1014

Court Order
 Court Order
 498 433 M. D. Taylor Int. pd.

Tax List of Real Property in Unorganized # 11

Cass County, Minnesota, for Taxes for the Year 1927

SECURITY BLANK BOOK AND PRINTING CO., ST. CLOUD, MINN. 7248

Dec. + 144-28

IN WHOSE NAME ASSESSED	TO WHOM TRANSFERRED	Sold for Taxes	SUB-DIVISION	Sec. or Lot	Town or Block	No. of Acres		VALUATION	No. School Dist.	GENERAL TAXES	School District	School District	School District	Ditch No.	Ditch No.	Ditch No.	Ditch No.	TOTAL TAXES	PAID	WHEN PAID	Number of Receipt	March Settlement	June Settlement	Penalty	November Settlement	Penalty	Collections to First Monday in January	Penalty	Delinquent on First Monday in January	REMARKS							
						No. Rate	No. Rate				No. Rate	Acres	100's																		Dollars	No. Rate	No. Rate	No. Rate	Dollars	cts.	Dollars
E. S. Bergen			NE 1/4 of NE 1/4	8	142 35 40		123		C 1		18 08							18 08	1																		
George Boileau			NW 1/4 of NE 1/4			40	123				18 08							18 08	2																		
E. S. Bergen			SW 1/4 of NE 1/4			40	123				18 08							18 08	3																		
"			SE 1/4 of NE 1/4			40	123				18 08							18 08	4																		
																				5																	
George Boileau			NE 1/4 of NW 1/4			40	92				13 53							13 53	6																		
Frank Giles			NW 1/4 of NW 1/4			40	92				13 53							13 53	7																		
"			SW 1/4 of NW 1/4			40	92				13 53							13 53	8																		
George Boileau			SE 1/4 of NW 1/4			40	92				13 53							13 53	9																		
																				10																	
Somers Lbr. Co.			NE 1/4 of SW 1/4			40	92				13 53							13 53	11																		
Andy Yacks			NW 1/4 of SW 1/4			40	92				13 53							13 53	12																		
"			SW 1/4 of SW 1/4			40	92				13 53							13 53	13																		
Somers Lbr. Co.			SE 1/4 of SW 1/4			40	92				13 53							13 53	14																		
																				15																	
Little Security Abst. Co.			NE 1/4 of SE 1/4			40	92				13 53							13 53	16																		
Red River Lbr. Co.			NW 1/4 of SE 1/4			40	92				13 53							13 53	17																		
"			SW 1/4 of SE 1/4	Lot 2		39 55	92				13 53							13 53	18																		
Thos. E. Stanton & J. H. Flynn 1/2			SE 1/4 of SE 1/4	" 1		17 10	39				5 74							5 74	19																		
																				20																	
						616 65	1543				226 89							226 89																			

2nd Half Paid OCT 31 1928 6888
1st. Half Paid MAY 1 1928 6539

676 ✓ 677 c

3382 677

Tax List of Real Property in Unorganized #4

Cass County, Minnesota, for Taxes for the Year 1927

IN WHOSE NAME ASSESSED	TO WHOM TRANSFERRED	Sold for Taxes	SUB-DIVISION	Sec. or Lot	Town or Block	Rng.	No. of Acres		VALUATION	No. School Dist.	GENERAL TAXES	School District			Ditch No.	Ditch No.	Ditch No.	Ditch No.	TOTAL TAXES	PAID	WHEN PAID	Number of Receipt	March Settlement	June Settlement	Penalty	November Settlement	Penalty	Collections to First Monday in January	Penalty	Delinquent on First Monday in January	REMARKS						
							No.	Rate				No.	Rate	No.																		Rate	No.	Rate	\$	cts.	\$
<i>Chas P. Dolan</i>			NE 1/4 of NE 1/4	13	142	25	40	92	01			1353							1353	1	Paid in Full	MAY 25 1928															
"			NW 1/4 of NE 1/4				40	92				1353							1353	2	Paid in Full	MAY 25 1928															
"			SW 1/4 of NE 1/4				40	92				1353							1353	3	Paid in Full	MAY 25 1928															
"			SE 1/4 of NE 1/4				40	92				1353							1353	4	Paid in Full	MAY 25 1928															
"																																					
"			NE 1/4 of NW 1/4				40	92				1353							1353	6	Paid in Full	MAY 25 1928															
"			NW 1/4 of NW 1/4				40	92				1353							1353	7	Paid in Full	MAY 25 1928															
"			SW 1/4 of NW 1/4				40	92				1353							1353	8	Paid in Full	MAY 25 1928															
"			SE 1/4 of NW 1/4				40	92				1353							1353	9	Paid in Full	MAY 25 1928															
"																																					
"			NE 1/4 of SW 1/4				40	92				1353							1353	11	Paid in Full	MAY 25 1928															
"			NW 1/4 of SW 1/4				40	92				1353							1353	12	Paid in Full	MAY 25 1928															
"			SW 1/4 of SW 1/4				40	92				1353							1353	13	Paid in Full	MAY 25 1928															
"			SE 1/4 of SW 1/4				40	92				1353							1353	14	Paid in Full	MAY 25 1928															
"																																					
"			NE 1/4 of SE 1/4				40	92				1353							1353	16	Paid in Full	MAY 25 1928															
"			NW 1/4 of SE 1/4				40	92				1353							1353	17	Paid in Full	MAY 25 1928															
"			SW 1/4 of SE 1/4				40	92				1353							1353	18	Paid in Full	MAY 25 1928															
"			SE 1/4 of SE 1/4				40	92				1353							1353	19	Paid in Full	MAY 25 1928															
"																																					
							640	1472				21648							21648																		

4056

21648 ✓

21648

Tax List of Real Property in Unorganized #4

Cass County, Minnesota, for Taxes for the Year 1927

IN WHOSE NAME ASSESSED	TO WHOM TRANSFERRED	Sold for Taxes	SUB-DIVISION	Sec. or Lot	Town or Block	No. of Acres		VALUATION	No. School Dist.	GENERAL TAXES	School District			Ditch				TOTAL TAXES		PAID	WHEN PAID	Number of Receipt	March Settlement	June Settlement	Penalty	November Settlement	Penalty	Collections to First Monday in January	Penalty	Delinquent on First Monday in January	REMARKS				
						Acres	100's				No. Rate	No. Rate	No. Rate	No.	No.	No.	No.	Dollars	cts.													Dollars	cts.	Month	Day
<i>He</i> Felix S. Pronovost			NE 1/4 of NE 1/4	11	112	35	40	92	C1			1353						1353	1																
<i>S. L.</i> Miss. River Lbr. Co.			NW 1/4 of NE 1/4				40	92				1353						1353	2																
<i>S. L.</i> "			SW 1/4 of NE 1/4				40	92				1353						1353	3																
<i>Rea</i> Felix S. Pronovost			SE 1/4 of NE 1/4				40	92				1353						1353	4																
																			5																
<i>He</i> S. W. Farnum			NE 1/4 of NW 1/4				40	92				1353						1353	6																
<i>C. O.</i> "			NW 1/4 of NW 1/4				40	92				1353						1353	7																
<i>S. L.</i> Red River Lbr. Co.			SW 1/4 of NW 1/4				40	92				1353						1353	8																
<i>He</i> Rott. S. L. Swenson			SE 1/4 of NW 1/4				40	92				1353						1353	9																
																			10																
<i>J. L.</i> Cutler Magna Co.			NE 1/4 of SW 1/4				40	92				1353						1353	11																
<i>S. L.</i> "			NW 1/4 of SW 1/4				40	92				1353						1353	12																
<i>Gas</i> Holmstrom			SW 1/4 of SW 1/4				40	92				1353						1353	13																
<i>John</i> T. Boyton			SE 1/4 of SW 1/4				40	92				1353						1353	14																
																			15																
<i>Rea</i> Felix S. Pronovost			NE 1/4 of SE 1/4				40	92				1353						1353	16																
<i>J. L.</i> Edw. L. Bradley			NW 1/4 of SE 1/4				40	92				1353						1353	17																
<i>H. L.</i> "			SW 1/4 of SE 1/4				40	92				1353						1353	18																
<i>Felix</i> S. Pronovost			SE 1/4 of SE 1/4				40	92				1353						1353	19																
																			20																
							640	1472				21648						21648																	

Paid in Full MAY 31 1928 } 6260 } 2706 ✓
 Paid in Full MAY 31 1928 }

Tax List of Real Property in Unorganized #4

Cass County, Minnesota, for Taxes for the Year 1927

SECURITY BLANK BOOK AND PRINTING CO., ST. CLOUD, MINN. 7488

IN WHOSE NAME ASSESSED	TO WHOM TRANSFERRED	Sold for Taxes	SUB-DIVISION	Sec. or Lot	Town or Block	Rng.	No. of Acres		VALUATION	No. School Dist.	GENERAL TAXES	School District			Ditch				TOTAL TAXES		PAID	WHEN PAID	Number of Receipt	March Settlement	June Settlement	Penalty	November Settlement	Penalty	Collections to First Monday in January	Penalty	Delinquent on First Monday in January	REMARKS							
							Acres	100's				No. Rate	No. Rate	No. Rate	No. Rate	No. Rate	No. Rate	Dollars	cts.	Dollars													cts.	Month	Day	Year	\$	cts.	\$
F. Kelley Bros. S. Clovis Belt Land Co. Red River Lbr. Co.			NE 1/4 of NE 1/4	18	142	25	40	92	C1			C1	1353							1353	1																		
			NW 1/4 of NE 1/4																																40	92	1353	2	
			SW 1/4 of NE 1/4																																40	92	1353	3	
			SE 1/4 of NE 1/4																																40	92	1353	4	
S. Clovis Belt Land Co. John A. Sanborn Red River Lbr. Co.			NE 1/4 of NW 1/4	39	02	1	39	02	90			1323								1323	7																		
			NW 1/4 of NW 1/4																															lot 1	39	02	90	1323	8
			SW 1/4 of NW 1/4																															" 2	39	05	90	1323	9
			SE 1/4 of NW 1/4																																40	92	1353	10	
J. S.			NE 1/4 of SW 1/4	39	07	3	39	07	90			1323								1323	12																		
			NW 1/4 of SW 1/4																															" 3	39	07	90	1323	13
			SW 1/4 of SW 1/4																															" 4	39	09	90	1323	14
			SE 1/4 of SW 1/4																																40	92	1353	15	
Red River Lbr. Co.			NE 1/4 of SE 1/4	40	92		40	92				1353								1353	16																		
			NW 1/4 of SE 1/4																																40	92	1353	17	
			SW 1/4 of SE 1/4																																40	92	1353	18	
			SE 1/4 of SE 1/4																																40	92	1353	19	
							636	23	1464		215	28	21528																										

Tax List of Real Property in Unorganized #4

Cass County, Minnesota, for Taxes for the Year 1927

IN WHOSE NAME ASSESSED	TO WHOM TRANSFERRED	Sold for Taxes	SUB-DIVISION	Sec. or Lot	Town or Block	Rng.	No. of Acres		VALUATION	No. School Dist.	GENERAL TAXES	School District			Ditch No.	Ditch No.	Ditch No.	Ditch No.	TOTAL TAXES	PAID	WHEN PAID	Number of Receipt	March Settlement	June Settlement	Penalty	November Settlement	Penalty	Collections to First Monday in January	Penalty	Delinquent on First Monday in January	REMARKS								
							Acres	100's				No. Rate	No. Rate	No. Rate																		\$	cts.	\$	cts.	\$	cts.	\$	cts.
Res J. N. Maw	Red River Lbr. Co.		NE 1/4 of NE 1/4	22	142	25	40	138	C1			20	29						20 29	1	2nd Half Paid	8821																	
"	"		NW 1/4 of NE 1/4				40	138				20	29						20 29	2	✓																		
"	"		SW 1/4 of NE 1/4				40	138				20	29						20 29	8	✓																		
J. N. Maw			SE 1/4 of NE 1/4				40	138				20	29						20 29	4	1st Half Paid	8821																	
Res Red River Lbr. Co.			NE 1/4 of NW 1/4				40	138				20	29						20 29	6																			
"			NW 1/4 of NW 1/4				40	138				20	29						20 29	7																			
"			SW 1/4 of NW 1/4				40	138				20	29						20 29	8																			
"			SE 1/4 of NW 1/4				40	138				20	29						20 29	9	✓																		
Si Miss. R. Lbr. Co.			NE 1/4 of SW 1/4				40	138				20	29						20 29	11																			
Ma "			NW 1/4 of SW 1/4				40	138				20	29						20 29	12																			
Res H. J. Schwab	Albin Asmark		SW 1/4 of SW 1/4				40	138				20	29						20 29	13																			
			SE 1/4 of SW 1/4				40	138				20	29						20 29	14	Paid																		
W. J. Schwab	Red R. Lbr. Co.		NE 1/4 of SE 1/4				40	138				20	29						20 29	16																			
Red R. Lbr. Co.			NW 1/4 of SE 1/4				40	138				20	29						20 29	17																			
Albin Asmark			SW 1/4 of SE 1/4				40	138				20	29						20 29	18	Paid																		
Red R. Lbr. Co.			SE 1/4 of SE 1/4				40	138				20	29						20 29	19	✓																		
							640	2208				324	64							324 64																			

OCT 9 1928
MAY 31 1928
OCT 9 1928
MAY 31 1928

Paid 12 King #383
Paid 12 King #383

2029 2029

Tax List of Real Property in Unorganized #4

Cass County, Minnesota, for Taxes for the Year 1927

IN WHOSE NAME ASSESSED	TO WHOM TRANSFERRED	Sold for Taxes	SUB-DIVISION	Sec. or Lot	Town or Block	No. of Acres		VALUATION	No. School Dist.	GENERAL TAXES	School District	School District	School District	Ditch No.	Ditch No.	Ditch No.	Ditch No.	TOTAL TAXES	PAID	WHEN PAID	Number of Receipt	March Settlement	June Settlement	Penalty	November Settlement	Penalty	Collections to First Monday in January	Penalty	Delinquent on First Monday in January	REMARKS			
						No. Rate	No. Rate				No. Rate	\$	cts.																		\$	cts.	\$
Re. Immigration Land Co. Clear Bell Land Co. Immigration Land Co.			NE 1/4 of NE 1/4	27	142	35	40	107	C1									15 73	1														
			NW 1/4 of NE 1/4				40	107										15 73	2														
			SW 1/4 of NE 1/4				40	107										15 73	3														
			SE 1/4 of NE 1/4				40	107										15 73	4														
Be. "			NE 1/4 of NW 1/4				40	107										15 73	6														
			NW 1/4 of NW 1/4				40	107										15 73	7														
			SW 1/4 of NW 1/4				40	107										15 73	8														
			SE 1/4 of NW 1/4				40	107										15 73	9														
S. M.			NE 1/4 of SW 1/4				40	107										15 73	11														
			NW 1/4 of SW 1/4				40	107										15 73	12														
			SW 1/4 of SW 1/4				40	107										15 73	13														
			SE 1/4 of SW 1/4				40	107										15 73	14														
Re. The Sheldon Co. Clear Bell Land Co.			NE 1/4 of SE 1/4				40	107										15 73	16														
			NW 1/4 of SE 1/4				40	107										15 73	17														
			SW 1/4 of SE 1/4				40	107										15 73	18														
			SE 1/4 of SE 1/4				40	107										15 73	19														
							640	1712										251 68															

2nd Half Paid OCT 31 1928
 1st Half Paid MAY 29 1928
 2nd Half Paid OCT 31 1928
 1st Half Paid MAY 29 1928
 2nd Half Paid OCT 31 1928
 1st Half Paid MAY 29 1928

4157
 3146 ✓
 3146

Tax List of Real Property in Unorganized # 4

Cass County, Minnesota, for Taxes for the Year 1927

IN WHOSE NAME ASSESSED	TO WHOM TRANSFERRED	Sold for Taxes	SUB-DIVISION	Sec. or Lot	Town or Block	No. of Acres		VALUATION	No. School Dist.	GENERAL TAXES	School District	School District	School District	Ditch No.	Ditch No.	Ditch No.	Ditch No.	TOTAL TAXES	PAID	WHEN PAID	Number of Receipt	March Settlement	June Settlement	Penalty	November Settlement	Penalty	Collections to First Monday in January	Penalty	Delinquent on First Monday in January	REMARKS		
						No. Rate	No. Rate				No. Rate	\$	cts.																		\$	cts.
Steve Yarkowsky Red River Lbr. Co.			NE 1/4 of NE 1/4	32	142	25	40	153	C1		22	49						22	49													
			NW 1/4 of NE 1/4					153			22	49						22	49													
			SW 1/4 of NE 1/4					153			22	49						22	49													
			SE 1/4 of NE 1/4					153			22	49						22	49													
Red River Lbr. Co.			NE 1/4 of NW 1/4				40	153			22	49						22	49													
			NW 1/4 of NW 1/4					153			22	49						22	49													
			SW 1/4 of NW 1/4					153			22	49						22	49													
			SE 1/4 of NW 1/4					153			22	49						22	49													
			NE 1/4 of SW 1/4					153			22	49						22	49													
			NW 1/4 of SW 1/4					153			22	49						22	49													
			SW 1/4 of SW 1/4					153			22	49						22	49													
			SE 1/4 of SW 1/4					153			22	49						22	49													
W. J. Schwal Cass Acres Co.			NE 1/4 of SE 1/4				40	153			22	49						22	49													
			NW 1/4 of SE 1/4					153			22	49						22	49													
			SW 1/4 of SE 1/4					153			22	49						22	49													
			SE 1/4 of SE 1/4					153			22	49						22	49													
						640	2448							35984																		

Tax List of Real Property in Unorganized #4

Cass County, Minnesota, for Taxes for the Year 1927

IN WHOSE NAME ASSESSED	TO WHOM TRANSFERRED	Sold for Taxes	SUB-DIVISION	Sec. or Lot	Town or Block	No. of Acres		VALUATION	No. School Dist.	GENERAL TAXES	School District	School District	School District	Ditch No.	Ditch No.	Ditch No.	Ditch No.	TOTAL TAXES	PAID	WHEN PAID	Number of Receipt	March Settlement	June Settlement	Penalty	November Settlement	Penalty	Collections to First Monday in January	Penalty	Delinquent on First Monday in January	REMARKS						
						No. Rate	No. Rate				No. Rate	\$	cts.														\$		cts.		\$	cts.	\$	cts.	\$	cts.
John A. Jacobs			NE 1/4 of NE 1/4	34	112	25	40	153	C1									22 49																		
J. A. Crosby			NW 1/4 of NE 1/4				40	153										22 49																		
John A. Jacobs			SW 1/4 of NE 1/4				40	153										22 49																		
Red River Lbr. Co.			SE 1/4 of NE 1/4				40	153										22 49																		
Edw. E. Makowsky			NE 1/4 of NW 1/4				40	153										22 49																		
"			NW 1/4 of NW 1/4				40	153										22 49																		
"			SW 1/4 of NW 1/4				40	153										22 49																		
"			SE 1/4 of NW 1/4				40	153										22 49																		
Wm. L. McGary			NE 1/4 of SW 1/4				40	153										22 49																		
Miss. River Lbr. Co.			NW 1/4 of SW 1/4				40	153										22 49																		
Red River Lbr. Co.			SW 1/4 of SW 1/4				40	153										22 49																		
"			SE 1/4 of SW 1/4				40	153										22 49																		
J. Cass Acus Co.			NE 1/4 of SE 1/4				40	153										22 49																		
John A. Jacobs			NW 1/4 of SE 1/4				40	153										22 49																		
Ed. Johnson			SW 1/4 of SE 1/4				40	153										22 49																		
			SE 1/4 of SE 1/4				40	153										22 49																		
							640	2448										359 84																		

PAID IN FULL MAY 1 1928 375 563 ✓
PAID IN FULL JAN 1 1928 35 375 563 ✓

375 5061 4498

Tax List of Real Property in Unorganized # 11

Cass County, Minnesota, for Taxes for the Year 1927

IN WHOSE NAME ASSESSED	TO WHOM TRANSFERRED	Sold for Taxes	SUB-DIVISION	Sec. or Lot	Town or Block	No. of Acres		VALUATION	No. School Dist.	GENERAL TAXES	School District	School District	School District	Ditch No.	Ditch No.	Ditch No.	Ditch No.	TOTAL TAXES	PAID	WHEN PAID	Number of Receipt	March Settlement	June Settlement	Penalty	November Settlement	Penalty	Collections to First Monday in January	Penalty	Delinquent on First Monday in January	REMARKS					
						No. Rate	No. Rate				No. Rate	Dollars	\$																		cts.	\$	cts.	\$	cts.
Edw. L. Bradley			NE 1/4 of NE 1/4	35	142	25	40	123	C1		18 08							18 08	1																
"			NW 1/4 of NE 1/4				40	123			18 08							18 08	2																
Wis. Minn. & Pac. Ry. Co.			SW 1/4 of NE 1/4				40	70			18 08							18 08																	
"			SE 1/4 of NE 1/4				40	70			18 08							18 08																	
R. W. Jones			NE 1/4 of NW 1/4				40	123			18 08							18 08	6																
Edw. L. Bradley			NW 1/4 of NW 1/4				40	123			18 08							18 08	7																
R. W. Jones			SW 1/4 of NW 1/4				40	123			18 08							18 08	8																
Edw. L. Bradley			SE 1/4 of NW 1/4				40	123			18 08							18 08	9																
Red River Lbr. Co.			NE 1/4 of SW 1/4				40	123			18 08							18 08	11																
"			NW 1/4 of SW 1/4				40	123			18 08							18 08	12																
Immigration Land Co.			SW 1/4 of SW 1/4				40	123			18 08							18 08	13																
Jud. L. Sanborn			SE 1/4 of SW 1/4				40	123			18 08							18 08	14																
Immigration Land Co.			NE 1/4 of SE 1/4				40	123			18 08							18 08	16																
Red River Lbr. Co.			NW 1/4 of SE 1/4				40	123			18 08							18 08	17																
John Oberg			SW 1/4 of SE 1/4				40	123			18 08							18 08	18																
Immigration Land Co.			SE 1/4 of SE 1/4				40	123			18 08							18 08	19																
							640	1968			289 28							289 28																	

18 08 1 ✓
 18 08 2 ✓
 10 29 Pl. JAN 23 1929 Del. Rec # 1635
 18 08
 10 29 Pl. JAN 23 1929 " " # 1635

Court Order
 " "

2079 1808 2.71

18 08 18 Paid in Full 20 1928 2590 1808

1808

Tax List of Real Property in Unorganized # 4

Cass County, Minnesota, for Taxes for the Year 1927

SECURITY BLANK BOOK AND PRINTING CO., ST. CLOUD, MINN.—1925

60

6

6

6

6

6

John Welch & John A. Jacobs

Margaret Livingston

Morris Hanson

John Welch & John A. Jacobs

IN WHOSE NAME ASSESSED	TO WHOM TRANSFERRED	Sold for Taxes	SUB-DIVISION	Sec. or Lot	Town or Block	Rng.	No. of Acres		VALUATION	No. School Dist.	GENERAL TAXES	School District			Ditch No.	Ditch No.	Ditch No.	Ditch No.	TOTAL TAXES	PAID	WHEN PAID	Number of Receipt	March Settlement	June Settlement	Penalty	November Settlement	Penalty	Collections to First Monday in January	Penalty	Delinquent on First Monday in January	REMARKS				
							No.	Rate				No.	Rate	No.																		Rate	Dollars	cts.	Dollars
			NE 1/4 of NE 1/4	36	142	25	40	123	C1			18	08						18 08	1															
			NW 1/4 of NE 1/4				40	123				18	08						18 08	2															
			SW 1/4 of NE 1/4				40	123				18	08						18 08	3															
			SE 1/4 of NE 1/4				40	123				18	08						18 08	4															
			NE 1/4 of NW 1/4				40	123				18	08						18 08	6															
			NW 1/4 of NW 1/4				40	123				18	08						18 08	7															
			SW 1/4 of NW 1/4				40	123				18	08						18 08	8															
			SE 1/4 of NW 1/4				40	123				18	08						18 08	9															
			NE 1/4 of SW 1/4				40	123				18	08						18 08	11															
			NW 1/4 of SW 1/4				40	123				18	08						18 08	12															
			SW 1/4 of SW 1/4				40	123				18	08						18 08	13															
			SE 1/4 of SW 1/4				40	123				18	08						18 08	14															
			NE 1/4 of SE 1/4				40	123				18	08						18 08	16															
			NW 1/4 of SE 1/4				40	123				18	08						18 08	17															
			SW 1/4 of SE 1/4				40	123				18	08						18 08	18															
			SE 1/4 of SE 1/4				40	123				18	08						18 08	19															
							640	1968				289	28						289 28																
			Grand Total 142-25-				22709	55 668	71			983	122																						

OCT 26 1928
 OCT 26 1928
 OCT 26 1928
 OCT 26 1928
 APR 1 1928
 APR 1 1928
 APR 1 1928
 APR 1 1928

Grand Total 5682*
 142-25

3616 ✓ 3616

3616 3616

Tax List of Real Property in Unorganized #11

Cass County, Minnesota, for Taxes for the Year 1927

IN WHOSE NAME ASSESSED	TO WHOM TRANSFERRED	SUB-DIVISION	Sec. or Lot	Town or Block	No. of Acres		VALUATION	No. School Dist.	School District			Ditch No.	Ditch No.	Ditch No.	Ditch No.	TOTAL TAXES	PAID	WHEN PAID	Number of Receipt	March Settlement	June Settlement	Penalty	November Settlement	Penalty	Collections to First Monday in January	Penalty	Delinquent on First Monday in January	REMARKS
					Eng.	100%			No. Rate	No. Rate	No. Rate																	
					Dollars									Dollars cts.		Month Day Year												
		NE 1/4 of NE 1/4		8 113 30				Un																				
Immigration Land Co.	United States of America <i>filed May 21, 1924</i>	NW 1/4 of NE 1/4 Lot 2			43 65	251									23 50													
		SW 1/4 of NE 1/4																										
		SE 1/4 of NE 1/4																										
		NE 1/4 of NW 1/4																										
		NW 1/4 of NW 1/4																										
		SW 1/4 of NW 1/4																										
		SE 1/4 of NW 1/4																										
		NE 1/4 of SW 1/4																										
		NW 1/4 of SW 1/4																										
		SW 1/4 of SW 1/4																										
		SE 1/4 of SW 1/4																										
		NE 1/4 of SE 1/4																										
		NW 1/4 of SE 1/4																										
		SW 1/4 of SE 1/4																										
		SE 1/4 of SE 1/4																										
					43 65	251									23 50													

Not Paid April 28, 1928 for Taxes

Paid in Full FEB 6 1928 565 2350

B.3

Tax List of Real Property in Unorganized #4

Cass County, Minnesota, for Taxes for the Year 1927

SECURITY BLANK BOOK AND PRINTING CO., ST. CLOUD, MINN. 1927

IN WHOSE NAME ASSESSED	TO WHOM TRANSFERRED	Sold for Taxes	SUB-DIVISION	Sec. or Lot	Town or Block	Rng.	No. of Acres		VALUATION	No. School Dist.	GENERAL TAXES	School District			Ditch				TOTAL TAXES	PAID	WHEN PAID	Number of Receipt	March Settlement	June Settlement	Penalty	November Settlement	Penalty	Collections to First Monday in January	Penalty	Delinquent on First Monday in January	REMARKS					
							Acres	100's				No. Rate	No. Rate	No. Rate	No.	No.	No.	No.														Dollars	cts.	Month	Day	Year
			NE 1/4 of NE 1/4	20	143	30				Un.																										
			NW 1/4 of NE 1/4																																	
			SW 1/4 of NE 1/4																																	
			SE 1/4 of NE 1/4																																	
W. L. Kenneth			Lot 1 (Goose Island)				17		98					918							918															
			NE 1/4 of NW 1/4																																	
			NW 1/4 of NW 1/4																																	
			SW 1/4 of NW 1/4																																	
			SE 1/4 of NW 1/4																																	
			NE 1/4 of SW 1/4																																	
			NW 1/4 of SW 1/4																																	
			SW 1/4 of SW 1/4																																	
			SE 1/4 of SW 1/4																																	
			NE 1/4 of SE 1/4																																	
			NW 1/4 of SE 1/4																																	
B.S.			SW 1/4 of SE 1/4																																	
			SE 1/4 of SE 1/4																																	
							17		98					918							918															

918 Paid in Fall FEB 20 1928 1075 918

918

Tax List of Real Property in Unorganized #5

IN WHOSE NAME ASSESSED	TO WHOM TRANSFERRED	Sold for Taxes	SUB-DIVISION	Sec. or Lot	Town or Block	No. of Acres		VALUATION	No. School Dist.	GENERAL TAXES	School District	School District	School District
						Rate	Rate				Rate		
Celia May Godfrey Celia May Godfrey	Separate in Assess Bk 1928	→	NE 1/4 of NE 1/4	17	144	26	40	202	Un.	9.36	1892		
			SE 1/4 of NE 1/4										
			NW 1/4 of NE 1/4										
			SW 1/4 of NE 1/4										
M. J. Cummings & H. A. Richmond	Separate in Assess Bk	→	SE 1/4 of NE 1/4	20		40	202			1892			
			NE 1/4 of NW 1/4										
			NW 1/4 of NW 1/4										
			SW 1/4 of NW 1/4										
Jay. Ko-benais-lak Hak-zhak-ko-benais-lak			SE 1/4 NE 1/4	21		40	100			936			
			NE 1/4 of NE 1/4										
			NW 1/4 of SW 1/4										
			SW 1/4 of SW 1/4										
Ernest Flemming			NE 1/4 of SE 1/4			40	87			815			
			NW 1/4 of SE 1/4										
			SW 1/4 of SE 1/4										
			SE 1/4 of SE 1/4										
						280	691			6471			

Cass County, Minnesota, for Taxes for the Year 1927

Ditch No.	Ditch No.	Ditch No.	Ditch No.	TOTAL TAXES	PAID	WHEN PAID	Number of Receipt	March Settlement	June Settlement	Penalty	November Settlement	Penalty	Collections to First Monday in January	Penalty	Delinquent on First Monday in January	REMARKS
				1892	1	PAID IN FULL	MAY 3 1928	3416	1892							
					2											
					3											
					4											
				1892	5	PAID IN FULL	MAY 7 1928	3470	1892							
					6											
					7											
					8											
					9											
				936	10	✓										
				936	11	✓										
					12											
					13											
					14											
					15											
				815	16	2nd Half Paid OCT 31 1928 1st. Half Paid MAY-31 1928	10281 6337	408		407						
					17											
					18											
					19											
					20											
				6471				4192		407						

Tax List of Real Property in Unorganized #5

Cass County, Minnesota, for Taxes for the Year 1927

IN WHOSE NAME ASSESSED	TO WHOM TRANSFERRED	Sold for Taxes	SUB-DIVISION	Sec. or Lot	Town or Block	Rng.	No. of Acres		VALUATION	No. School Dist.	GENERAL TAXES	School District			Ditch No.	Ditch No.	Ditch No.	Ditch No.	TOTAL TAXES		PAID	WHEN PAID	Number of Receipt	March Settlement	June Settlement	Penalty	November Settlement	Penalty	Collections to First Monday in January		Penalty	Delinquent on First Monday in January		REMARKS							
							Acres	100's				No.	Rate	No.					Rate	No.									Rate	Dollars		cts.	\$		cts.	\$	cts.	\$	cts.	\$	cts.
B.S. Fairbanks	Richmond & Christensen		NE 1/4 NE 1/4	24	144	27	40	208	Un.										1948	1	Paid in Full	OCT 4	1928																		
B.S. Fairbanks	B.S. Fairbanks		SE 1/4 NE 1/4				40	87											815	2	2nd Half Paid	OCT 31	1928																		
Ernest Flemming	Gustav A. Lind		NW 1/4 NE 1/4 NE 1/4 NW 1/4				40	115											1077	3	PAID IN FULL	MAY 7	1928																		
H.H. Richmond & Fred Christensen			NW 1/4 of NE 1/4				40	115											1077	4	PAID IN FULL	MAY 7	1928																		
"	"		SW 1/4 of NE 1/4				40	115											974	5	✓																				
Penaysee - John Lyons			NE 1/4 NE 1/4	25			40	104											1133	6	✓																				
"	"		NE 1/4 of NW 1/4 SW 1/4 SW 1/4				40	121											1077	7	PAID IN FULL	MAY 7	1928																		
H.H. Richmond & Fred Christensen			NW 1/4 of NW 1/4 NE 1/4 SE 1/4	24			40	115											1077	8	PAID IN FULL	MAY 7	1928																		
"	"		SW 1/4 of NW 1/4 NW 1/4 SE 1/4				40	115											1077	9	PAID IN FULL	MAY 7	1928																		
"	"		SE 1/4 of NW 1/4 NW 1/4 SW 1/4	26			40	80											749	9	Paid in Full	FEB 25	1928	1346																	
J.P. Walsh Land Co.	United States of America		SE 1/4 of NW 1/4 NW 1/4 SW 1/4	26			40	80											749	10																					
"	"		NE 1/4 of SW 1/4 NE 1/4 NE 1/4				40	260											2435	12	✓																				
Shay now - quonaybeak	Separate in 1928		NW 1/4 of SW 1/4 NW 1/4 NE 1/4 SW 1/4 of SW 1/4	27			40	260											2435	13																					
"	"		SE 1/4 of SW 1/4				40	260											2435	14																					
Jacob G. Crookrey	Lot 5		SE 1/4 of SW 1/4	35			870	44											412	15																					
"	"		NE 1/4 of SE 1/4				40	156											1461	17	✓																				
Char. Wakefield	Lot 2		NW 1/4 of NE 1/4	36			4635	260											2435	18	✓																				
Nayannah quadoke	" 3		SW 1/4 of SE 1/4				3605	260											2435	19																					
"	" 1		SE 1/4 of SE 1/4				20	62											581	20	✓																				
Jarway - John Smith	"						20	62											581	20	✓																				
Grand Total 144-27								(63/10)	1843										17251																						
								(59/10)	4059										38011																						
								(-80)												117943																					
																			749	4715	2956																				
																			g. Total 144-27	4738																					

Abatement #935 ✓

474 412 .62

g. Total 144-27 4738

Tax List of Real Property in Unorganized #5

IN WHOSE NAME ASSESSED	TO WHOM TRANSFERRED	Sold for Taxes	SUB-DIVISION	Sec. or Lot	Town or Block	No. of Acres		VALUATION	No. School Dist.	School District			Ditch No.	Ditch No.	Ditch No.	Ditch No.	TOTAL TAXES		PAID	WHEN PAID	Number of Receipt	March Settlement	June Settlement	Penalty	November Settlement	Penalty	Collections to First Monday in January	Penalty	Delinquent on First Monday in January	REMARKS		
						Acres	100's			No. Rate	No. Rate	No. Rate					No. Rate	Dollars													cts.	\$
Ernest Fleming A. S. Hoiland	Separate in Cass Co. for 1928 United States of America		NE 1/4 of NE 1/4	29	144	29	40	80		93.64									646	1	OCT 31 1928	10283										
			NW 1/4 of NE 1/4				40																								138	1292
			SW 1/4 of NE 1/4				40																								138	1292
			SE 1/4 of NE 1/4																													
A. S. Hoiland			NE 1/4 of NW 1/4	30			40																									
			NW 1/4 of NW 1/4																													
			SW 1/4 of NW 1/4																													
			SE 1/4 of NW 1/4																													
C. R. Erickson			NE 1/4 of NW 1/4	39	40		40																									
			SW 1/4 of NW 1/4				22																								50	73
Wm. Musser			NW 1/4 of SW 1/4																													
			SW 1/4 of SW 1/4																													
			SE 1/4 of SW 1/4																													
			NE 1/4 of SE 1/4																													
Wm. Musser			NW 1/4 of SE 1/4																													
			SW 1/4 of SE 1/4																													
			SE 1/4 of SE 1/4																													
						301	90	832				77	90			77	90			342	6137	665										

Tax List of Real Property in Unorganized #5

Cass County, Minnesota, for Taxes for the Year 1927

IN WHOSE NAME ASSESSED	TO WHOM TRANSFERRED	Sold for Taxes	SUB-DIVISION	Sec. or Lot	Town or Block	No. of Acres		VALUATION	No. School Dist.	GENERAL TAXES	School District	School District	School District	Ditch No.	Ditch No.	Ditch No.	Ditch No.	TOTAL TAXES	PAID	WHEN PAID	Number of Receipt	March Settlement	June Settlement	Penalty	November Settlement	Penalty	Collections to First Monday in January	Penalty	Delinquent on First Monday in January	REMARKS																	
						No. Rate	No. Rate				No. Rate	Mills	Mills																		Mills																
						Dollars		Dollars		\$	cts.	\$	cts.	\$	cts.	\$	cts.	Dollars	cts.	Month	Day	Year	\$	cts.	\$	cts.	\$	cts.	\$	cts.	\$	cts.	\$	cts.													
Edw. E. Olson			NE 1/4 of NE 1/4 Lot 1	6	145 26 13 85	42	76.											393	1																												
			NW 1/4 of NE 1/4																																	31	40	128	1199	1199	6	✓					
			SW 1/4 of NE 1/4																																								40	128	1199	7	✓
			SE 1/4 of NE 1/4																																												
M. Hemmingsen			NE 1/4 of NW 1/4	31	40	128												1199	6																												
			NW 1/4 of NW 1/4 Lot 1																																40	128	1199	7	✓								
			SW 1/4 of NW 1/4 " 2																																					40	128	1199	8	✓			
			SE 1/4 of NW 1/4																																										40	128	1199
Gus			NE 1/4 of SW 1/4	40	128													1199	12																												
			NW 1/4 of SW 1/4 Lot 3																																40	128	1199	13	✓								
			SW 1/4 of SW 1/4 " 4																																					40	128	1199	14				
			SE 1/4 of SW 1/4																																										40	128	1199
A. W.			NE 1/4 of SE 1/4																																												
			NW 1/4 of SE 1/4																																												
			SW 1/4 of SE 1/4																																												
			SE 1/4 of SE 1/4																																												
Ann																																															
						213 85	682							6388																																	

452 393 .59

Tax List of Real Property in Unorganized #5

Cass County, Minnesota, for Taxes for the Year 1927

IN WHOSE NAME ASSESSED	TO WHOM TRANSFERRED	Sold for Taxes	SUB-DIVISION	Sec. or Lot	Town or Block	No. of Acres		VALUATION	No. School Dist.	GENERAL TAXES	School District	School District	School District	Ditch No.	Ditch No.	Ditch No.	Ditch No.	TOTAL TAXES	PAID	WHEN PAID	Number of Receipt	March Settlement	June Settlement	Penalty	November Settlement	Penalty	Collections to First Monday in January	Penalty	Delinquent on First Monday in January	REMARKS				
						No. Rate	No. Rate				No. Rate	Mills	Mills																		Mills			
						Dollars		Dollars		\$	cts.	\$	cts.	\$	cts.	\$	cts.	Dollars	cts.	Month	Day	Year	\$	cts.	\$	cts.	\$	cts.	\$	cts.	\$	cts.	\$	cts.
Janway (Geo. Martin)			NE 1/4 of NE 1/4	Lot 4	1	145 27 39 12	104	Un										974	1															
Peter Dedrick	Jow Bill		NW 1/4 of NE 1/4	"	7	33	116											1086	2	Paid in F	JUL 6	1928	7716			1086	35							
A. E. Olson			SW 1/4 of NE 1/4	"	6	54 50	173											1620	3															
			SE 1/4 of NE 1/4	"																4														
S. J. Peter Dedrick	Jow Bill			"	2	12	47	156										1461	5	Paid in F	JUL 6	1928	7716			1461	42							
			NE 1/4 of NW 1/4	"																6														
William Tibbets			NW 1/4 of NW 1/4	"	2	24	22	69										646	7															
			SW 1/4 of NW 1/4	"	3	45 35	138											1292	8															
			SE 1/4 of NW 1/4	"																9														
				"																10														
			NE 1/4 of SW 1/4	"																11														
			NW 1/4 of SW 1/4	"																12														
			SW 1/4 of SW 1/4	"																13														
			SE 1/4 of SW 1/4	"																14														
				"																15														
A. W. Albert Robertson			NE 1/4 of SE 1/4	"		27 145 29 40	138											1292	16															
			NW 1/4 of SE 1/4	"																17														
			SW 1/4 of SE 1/4	"			40	138											1292	18														
Am			SE 1/4 of SE 1/4	"			40	138											1292	19														
				"																20														
				"			350 97	1170											109 55															

2517

Tax List of Real Property in Unorganized #5

Cass County, Minnesota, for Taxes for the Year 1927

IN WHOSE NAME ASSESSED	TO WHOM TRANSFERRED	Sold for Taxes	SUB-DIVISION	Sec. or Lot	Town or Block	No. of Acres		VALUATION	No. School Dist.	GENERAL TAXES	School District		Ditch No.	Ditch No.	Ditch No.	Ditch No.	TOTAL TAXES		PAID	WHEN PAID	Number of Receipt	March Settlement	June Settlement	Penalty	November Settlement	Penalty	Collections to First Monday in January	Penalty	Delinquent on First Monday in January	REMARKS	
						Acres	100's				No. Rate	No. Rate					Dollars	cts.													\$
Eliza Hangle			NE 1/4 of NE 1/4	Lot 7	34	145	27	24		69	70	93.64					6.46	1	✓												
			NW 1/4 of NE 1/4																												2
			SW 1/4 of NE 1/4																												3
			SE 1/4 of NE 1/4																												4
																															5
			NE 1/4 of NW 1/4																												6
			NW 1/4 of NW 1/4																												7
			SW 1/4 of NW 1/4																												8
			SE 1/4 of NW 1/4																												9
																															10
			NE 1/4 of SW 1/4																												11
			NW 1/4 of SW 1/4																												12
			SW 1/4 of SW 1/4																												13
SE 1/4 of SW 1/4	" 5	24	50	69		6.46	14	✓																							
NE 1/4 of SE 1/4	16						16																								
NW 1/4 of SE 1/4	" 3	33	25	87		8.15	17	✓																							
SW 1/4 of SE 1/4	" 4	22		69		6.46	18	✓																							
SE 1/4 of SE 1/4	19						19																								
	20						20																								
						103	75	294			27	53																			
Grand Total 145-27						1082	42	3248			304	11																			

a. S. Gus. A. W. Am.

Tax List of Real Property in Unorganized #5

Cass County, Minnesota, for Taxes for the Year 1927

IN WHOSE NAME ASSESSED	TO WHOM TRANSFERRED	Sold for Taxes	SUB-DIVISION	Sec. or Lot	Town or Block	No. of Acres		VALUATION	No. School Dist.	GENERAL TAXES	School District	School District	School District	Ditch No.	Ditch No.	Ditch No.	Ditch No.	TOTAL TAXES	PAID	WHEN PAID	Number of Receipt	March Settlement	June Settlement	Penalty	November Settlement	Penalty	Collections to First Monday in January	Penalty	Delinquent on First Monday in January	REMARKS					
						No. Rate	No. Rate				No. Rate	Dollars	cts.																		Dollars	cts.	Dollars	cts.	Dollars
			NE 1/4 of NE 1/4			145 28			Un																										
			NW 1/4 of NE 1/4																																
			SW 1/4 of NE 1/4																																
			SE 1/4 of NE 1/4																																
S. Ernest Flemming			lot 2	31		38 21		1131 64sq.										105 91																	
Wilson A. Oviham			NE 1/4 of NW 1/4	34		40		138										12 92																	
"			NW 1/4 of NW 1/4			40		138										12 92																	
			SW 1/4 of NW 1/4																																
			SE 1/4 of NW 1/4																																
Ida Flemming			lot 1	31		145 28	17 50	67										627																	
			NE 1/4 of SW 1/4																																
			NW 1/4 of SW 1/4																																
			SW 1/4 of SW 1/4																																
			SE 1/4 of SW 1/4																																
			NE 1/4 of SE 1/4																																
			NW 1/4 of SE 1/4																																
			SW 1/4 of SE 1/4																																
			SE 1/4 of SE 1/4																																

Tax List of Real Property in Unorganized #5

PLATTED

a

N.

h

u

h

a

d

IN WHOSE NAME ASSESSED	TO WHOM TRANSFERRED	Sold for Taxes	SUB-DIVISION	Sec. or Lot	Town or Block	No. of Acres		VALUATION	No. School Dist.	GENERAL TAXES	School District	School District	School District	Ditch No.	Ditch No.	Ditch No.	Ditch No.	TOTAL TAXES	PAID	WHEN PAID	Number of Receipt	March Settlement	June Settlement	Penalty	November Settlement	Penalty	Collections to First Monday in January	Penalty	Delinquent on First Monday in January	REMARKS		
						No. Rate	No. Rate				No. Rate	Mills	Mills																		Mills	
								Dollars		\$	cts.	\$	cts.	\$	cts.	\$	cts.	Dollars	cts.	Month	Day	Year	\$	cts.	\$	cts.	\$	cts.	\$	cts.	\$	cts.
A. E. Payne			Lakeview Resort (2d Sec. 30-144-28)	1	1			1.00				09						09	1	PAID 4/20/1927	#2172											
"				2				1				09						09	2	✓												
"				3				1				09						09	3	✓												
Chas. M. Dunnington				4				9				84						84	4	PAID IN FULL OCT 27 1928	9501											
A. E. Payne				5																												
"				6																												
"				7																												
"				8																												
"				9																												
"				10																												
"				11																												
"				12				16				150						150	12	PAID 4-27-1927	#2172											
"				13																												
"				14																												
"				15																												
"				16																												
"				17																												
"				18																												
"				19																												
"				20																												
								28				261						261														

8404

84

Tax List of Real Property in Unorganized #3

Cass County, Minnesota, for Taxes for the Year 1927

SECURITY BLANK BOOK AND PRINTING CO., ST. CLOUD, MINN.

PLATTED

IN WHOSE NAME ASSESSED	TO WHOM TRANSFERRED	Sold for Taxes	SUB-DIVISION	Sec. or Lot	Town or Block	No. of Acres		VALUATION	No. School Dist.	GENERAL TAXES	School District	School District	School District	Ditch No.	Ditch No.	Ditch No.	Ditch No.	TOTAL TAXES	PAID	WHEN PAID	Number of Receipt	March Settlement	June Settlement	Penalty	November Settlement	Penalty	Collections to First Monday in January	Penalty	Delinquent on First Monday in January	REMARKS								
						No. Rate	No. Rate				No. Rate	Mills	Mills																		Mills							
						Rng.	Acres	100's	Dollars	\$	cts.	\$	cts.	\$	cts.	\$	cts.	Dollars	cts.	Month	Day	Year	\$	cts.	\$	cts.	\$	cts.	\$	cts.	\$	cts.	\$	cts.				
			Lakeview Resort						Un.																													
A. E. Payne				1	3																																	
"				2																																		
"				3																																		
"				4																																		
"				5																																		
"				6																																		
"				7																																		
"				8																																		
"				9			15					140						140																				
"				10																																		
"				11																																		
"				12																																		
"				13																																		
"				14																																		
"				15																																		
"				16																																		
"				17																																		
"				18																																		
"				19																																		
"				20																																		
								15				140						140																				
Grand Total Platted (144-28)								60				560																										

9 Paid 4 12 1927 2172

Tax List of Real Property in Unorganized

Cass County, Minnesota, for Taxes for the Year 1927

PLATTED

Flemming & Lind

a

H

h

u

h

a

d

SECURITY BLANK BOOK AND PRINTING CO., ST. CLOUD, MINN.

IN WHOSE NAME ASSESSED	TO WHOM TRANSFERRED	Sold for Taxes	SUB-DIVISION	Sec. or Lot	Town or Block	No. of Acres		VALUATION	No. School Dist.	GENERAL TAXES	School District	School District	School District	Ditch No.	Ditch No.	Ditch No.	Ditch No.	TOTAL TAXES	PAID	WHEN PAID	Number Receipt	March Settlement	June Settlement	Penalty	November Settlement	Penalty	Collections to First Monday in January	Penalty	Delinquent on First Monday in January	REMARKS				
						No. Rate	No. Rate				No. Rate	\$	cts.																		\$	cts.	\$	cts.
			Postage Lake (Part of Lot 1, Sec. 25-145-29)					Dollars										Dollars		Month	Day	Year												
				1				240										22 47	1	PAID IN FULL	AUG 31	1928	8398											
				2				20										187	2	1st. Half Paid	MAY 31	1928												
				3				20										187	3	1st. Half Paid	MAY 31	1928												
				4				20										187	4	1st. Half Paid	MAY 31	1928												
				5				20										187	5	1st. Half Paid	MAY 31	1928												
				6				20										187	6	1st. Half Paid	MAY 31	1928												
				7				20										187	7	1st. Half Paid	MAY 31	1928												
				8				20										187	8	1st. Half Paid	MAY 31	1928												
				9				20										187	9	1st. Half Paid	MAY 31	1928												
				10				20										187	10	1st. Half Paid	MAY 31	1928												
				11				20										187	11	1st. Half Paid	MAY 31	1928												
				12				20										187	12	1st. Half Paid	MAY 31	1928												
				13				20										187	13	1st. Half Paid	MAY 31	1928												
				14				20										187	14	1st. Half Paid	MAY 31	1928												
				15				20										187	15	1st. Half Paid	MAY 31	1928												
				16				20										187	16	1st. Half Paid	MAY 31	1928												
				17				320										2996	17	1st. Half Paid	MAY 31	1928												
				18				6										56	18	1st. Half Paid	MAY 31	1928												
				19				6										56	19	1st. Half Paid	MAY 31	1928												
				20															20															
								872										8160																

10991
2957
2956
76349
5203

