ASSESSMENT & TAX LIST - 1960

Unorg. No. 4

Form 1

DIRECTIONS TO ASSESSOR

OFFICE OF COUNTY AUDITOR,

.... **County, Minn.,** .... **1960.**

To .... *, Assessor of the* .... *of* ....

The real and personal property assessment books for .... *of* ....
*for the year 1960, are hereby delivered to you. The **list of real estate** contains all descriptions subject to taxation, so far as the same have come to my knowledge from any source, **and you are** directed to assess all property and make a return thereof as required by the laws of the State of **Minnesota** prescribing the duties of the assessor. A form of the return to be signed by you is appended in this book.*

.... *, County Auditor*

Extracts from Laws Relating to the Listing of Personal Property

Section Numbers refer to Minnesota Statutes

Sec. 272.01. PROPERTY SUBJECT TO TAXATION. All real and personal property in this state, and all personal property of persons residing therein, * * * is taxable, except such as is by law exempt from taxation.

WHEN LISTED AND ASSESSED

Sec. 273.01 * * * Personal Property shall be listed and assessed annually with reference to its value on May 1, and if acquired on that day, shall be listed by or for the persons acquiring it.

Sec. 273.22. By whom listed. Personal Property shall be listed in the manner following:

1. Every person of full age and sound mind, being a resident of this state, shall list all of his *** personal property.
2. He shall also list separately, and in the name of his principal, all moneys and other personal property invested, loaned, or otherwise controlled by him as agent or attorney, ***.
3. The property of a minor, child or insane person shall be listed by his guardian, or by the person having such property in charge.
4. The property of a person for whose benefit it is held in trust, by the trustee; of the estate of a deceased person, by the executor or administrator.
5. The property of a corporation whose assets are in the hands of a receiver, by such receiver.
6. The property of a body politic or corporate, by the proper agent or officer thereof.
7. The property of a firm or company, by a partner or agent thereof.
8. The property of manufacturers and others in the hands of an agent, by such agent in the name of his principal, as merchandise.

Sec. 273.26 Where listed. Except as otherwise in this chapter provided, personal property shall be listed and assessed in the county, town, or district where owner, agent or trustee resides.

Sec. 273.27. Certain personal property; where listed. All household goods and furniture, including clocks, musical instruments, sewing machines, wearing apparel of members of the family, and all personal property used by the owner for personal and domestic purposes, or for the furnishing or equipment of the family residence, shall be listed and assessed in the district where the same is usually kept.

Sec. 273.29. Merchants and manufacturers. The personal property pertaining to the business of a merchant or of a manufacturer shall be listed in the town or district where his business is carried on ***.

Sec. 273.30. Farm property of non-resident. When the owner of livestock or other personal property connected with a farm does not reside thereon, the same shall be listed and assessed in the town or district, where the farm is situated. If the farm is situated in several towns or districts, it shall be listed and assessed in the town or district in which the principal place of business of such farm is located.

Sec. 273.32. Elevators, etc. on railroad. All elevators and warehouses, with the machinery and fixtures therein, situated upon the land of any railroad company which are not in good faith owned, operated and exclusively controlled by such company, shall be listed and assessed as personal property in the town or district where situated.

Sec. 273.33. Pipeline Companies. Subdivision 1. Personal property of *** pipeline companies engaged in the business of transporting natural gas, gasoline, or other petroleum products *** shall be listed and assessed in the county, town, or district where the same is usually kept.

Subdivision 2. The personal property, consisting of the pipeline system of mains, pipes and equipment attached thereto, of pipeline companies and others engaged in the operations or business of transporting natural gas, gasoline or other petroleum products by pipelines, shall be listed with and assessed by the Commissioner of Taxation. This subdivision shall not apply to the assessment of the products transported through the pipelines nor to the lines of local commercial gas companies engaged primarily in the business of distributing gas to consumers at retail nor to pipelines used by the owner thereof to supply natural gas or other petroleum products exclusively for such owner's own consumption and not for resale to others. On or before the fifteenth day of November, the commissioner shall certify to the auditor of each county, the amount of such personal property assessment against each company in each district in which such property is located.

Sec. 273.35. Gas and Water Companies. The personal property of gas and water companies shall be listed and assessed in the town or district where located, without regard to where the principal or other place of business of the company may be located.

Sec. 273.36. Electric Light and Power Companies to be assessed where property is located. Personal property of electric light and power companies having a fixed situs in any city, village, or borough in this state shall be listed and assessed where situated, without regard to where the principal or other place of business of the company is located.

Sec. 273.37. Electric Light and Power Companies and others supplying electric power; place of listing and assessment of personal property with situs outside corporate limits of Villages, Cities, and Boroughs. Subdivision 1. Personal property of electric light and power companies, and other individuals and partnerships supplying electric light and power, having a fixed situs outside of the corporate limits of villages, cities, and boroughs shall be listed and assessed in the district where situated, except as otherwise provided.

Subdivision 2. All transmission and distribution lines, and equipment attached thereto, having a fixed situs outside the corporate limits of villages, cities and boroughs, except distribution lines taxed as provided in Section 273.40 and 273.41, shall be listed with and assessed by the Commissioner of Taxation in the county where situated. The commissioner shall assess such property at the percentage of true and full value fixed by law; and, on or before the fifteenth day of November, shall certify to the auditor of each county in which such property is located the amount of the assessment made against each company and person owning such property.

Sec. 273.23. Merchants; Consignees. Every merchant required to list his property shall state also the value of his property pertaining to his business as a merchant. No consignee shall be required to list for taxation any property the product of this state, nor the value of any property consigned to him from any other place for the sole purpose of being stored or forwarded, if he has no interest in such property, and derives no profit from its sale.

Sec. 273.24. Manufacturers. Every manufacturer required to list his property shall state also the value of all articles purchased, received, or otherwise held for the purpose of being used, in whole or in part, in any process of manufacturing, combining, rectifying or refining. Every manufacturer and person owning a manufacturing establishment of any kind shall list, as part of his manufacturer's stock, the value of all engines, machinery, tools, and implements used or designed to be used in any such process, except such fixtures as have been considered real property.

Sec. 273.44. Estates of decedents. The personal property of the estate of a deceased person shall be listed and assessed at the place of listing at the time of his death.

Sec. 273.45. Persons under Guardianship. The personal property of a minor under guardianship shall be listed and assessed where the guardian resides and of every other person under guardianship, where the ward resides.

Sec. 273.46. Assignees and receivers. Personal property in the hands of an assignee or receiver shall be listed and assessed at the place of listing before his appointment.

Sec. 273.47. Property moved between May and July. The owner of personal property removing from one county, town, or district to another between May 1 and July 1, shall be assessed in either in which he is first called upon by the assessor. A person moving into this state from another state between said dates shall list the property owned by him on May 1 of such year in the county, town, or district in which he resides, unless he shall make it appear to the assessor that he is held for tax of the current year on the property in another state.

Sec. 723.48. Where listed in case of doubt. In case of doubt as to the proper place of listing personal property or where it cannot be listed as in this chapter provided, if between places in the same county, the place for listing and assessing shall be determined by the county board of equalization; and if between different counties, or places in different counties, by the Commissioner of Taxation ***.

Sec. 273.25. Lists to be verified. Every person required to list property for taxation shall make out and deliver to the assessor, upon blanks furnished by him, a verified statement of all personal property owned by him on May 1 of the current year. He shall also make separate statements in like manner of all personal property in his possession or under his control which *** he is required to list for taxation as agent or attorney, guardian, parent, trustee, executor, administrator, receiver, accounting officer, partner, factor, or in any other capacity ***.

Sec. 273.65. Examination under oath. Whenever the assessor shall be of the opinion that the person listing property for himself, or for any other person, company, or corporation, has not made a full, fair, and complete list thereof, he may examine such person under oath in regard to the amount of the property he is required to list; and, if such person shall refuse to make full discovery under oath, the assessor may list the property of such person or his principal according to his best judgment and information.

Section 273.68. Failure to obtain list. In case of failure to obtain a statement of personal property, the assessor shall ascertain the amount of value of such property, and assess the same at such amount as he believes to be the true value thereof. When requested, he shall sign and deliver to the person assessed a copy of the statement showing the valuation of the property so listed.

Sec. 273.20. Assessor may enter dwellings, etc. Any officer authorized by law to assess property for taxation may, when necessary to the proper performance of his duties, enter any dwelling, house, building, or structure, and view the same and the property therein.

Sec. 620.05. False statement regarding taxes. Every person who, in making any statement, oral or written, which is required or authorized by law to be made as a basis of imposing or reducing any tax or assessment, who shall wilfully make any statement as to any material matter which he knows to be false, shall be guilty of a gross misdemeanor.

Sec. 273.13. Classification of property—Subdivision 1. How classified. All real and personal property subject to a general property tax and not subject to any gross earnings or other lieu tax is hereby classified for purpose of taxation as provided by this section.

Subdivision 2. Class 1. Iron ore whether mined or unmined shall constitute Class one and shall be valued and assessed at fifty (50) per cent of its true and full value. ***

Class 1a. All direct products of the blast and open hearth furnaces that are utilized in the form produced and are not further processed, shall constitute class 1a and shall be valued and assessed at 15 per cent of the full and true value thereof.

Subdivision 3. Class 2. All household goods and furniture, including clocks, musical instruments, sewing machines, wearing apparel of members of the family and all personal property actually used by the owner for personal and domestic purposes, or for the furnishing or equipment of the family residence, shall constitute class two and shall be valued and assessed at 25 per cent of the full and true value thereof. * * *

Subdivision 4. Class 3. All agricultural products, except as provided by class three "a" and class three "d," stocks of merchandise of all sorts together with the furniture and fixtures used therewith, manufacturers' materials and manufactured articles, all tools, implements and machinery, whether fixtures or otherwise, except as provided by class three "d" * * * and all buildings and structures assessed as personal property and situated upon land of the State of Minnesota or the United States Government which is rural in character and devoted or adaptable to rural but not necessarily agricultural use shall constitute class three and shall be valued and assessed at 33⅓ per cent of the full and true value thereof.

Subdivision 5. Class 3a. All agricultural products in the hands of the producer shall constitute class three "a" and shall be valued and assessed at 10 per cent of full and true value thereof. Provided, however, that grain in the hands of the producer shall be exempt from taxation. * * *

Subdivision 8. Class 3d. Livestock, poultry, all horses, mules and asses used exclusively for agricultural purposes, all agricultural tools, implements, and machinery used by the owner in any agricultural pursuit shall constitute class three "d" and shall be valued and assessed at 20 per cent of the full and true value thereof.

Subdivision 9. Class 4. All property not included in the preceding classes shall constitute class four and shall be valued and assessed at forty (40) per cent of the full and true value thereof.

Minnesota Statutes, Section 270.07. The commissioner of taxation shall prescribe the form of all blanks and books required under this chapter . . .

Minnesota Statutes, Section 273.03. The county auditor shall annually provide the necessary assessment books and blanks at the expense of the county, for and to correspond with each assessment district. He shall make out, in the real property assessment book, complete lists of all lands or lots subject to taxation, showing the names of the owners, if to him known; and, if unknown, so stated opposite each tract or lot, the number of acres, and the lots or parts of lots or blocks included in each description of property.***

Minnesota Statutes, Section 273.04. The assessors and at least one member of each local board of review shall meet at the office of the county auditor on a day to be fixed by the commissioner of taxation for the purpose of receiving instructions as to their duties under the laws of the state. Each assessor attending such meetings shall receive as compensation for such service the sum of $7.50 per day for each day necessarily consumed in attending such meeting, and mileage at the rate of seven cents per mile, and each board of review member the sum of $6.00 per day and mileage at the rate of five cents per mile for each mile necessarily traveled in going from his home to and returning from the county seat, to be computed by the usually traveled route, and paid out of the county treasury upon the warrant of the county auditor.

The forms in this book are prescribed for the 1960 assessment by JOSEPH M. ROBERTSON, Commissioner of Taxation

INDEX TO SECTIONS

SECTION	PAGE
Sec. 1	
" 2	
" 3	
" 4	
" 5	
" 6	
" 7	
" 8	
" 9	
" 10	
" 11	
" 12	
" 13	
" 14	
" 15	
" 16	
" 17	
" 18	
" 19	
" 20	
" 21	
" 22	
" 23	
" 24	
" 25	
" 26	
" 27	
" 28	
" 29	
" 30	
" 31	
" 32	
" 33	
" 34	
" 35	
" 36	

For Convenience of Auditor in Showing Boundaries of School Districts

Township No. Unorg # *Range No.* 4 *Mer. P. M.*



Unorganized # 4 Contains Township in Sections:

All of 142-25 in School Dist #118

142-27 { except Sec. 25 + 26 Bog, Lake Lizzy, Unorg. Sch.

142-27 { except Eastern part which is attached to Bowdle in Pa. Twp.

143-30 { except Sec. 31-32 except Sec. 3-4-5-6 7-8-9-18+19 in Unorg.

143-30 - Sec. 31+32 in #119

143-30 Sec. 3-4-5-6 7-8-9-18+19 became #30 in #115 8/22/52

Real Estate

Returns Showing Grain Received in or Handled by Elevators, Warehouses and Mills in the ..... of ..... in the County of ..... for the Year Ending May 1, 1960.

MILLER-DAVIS CO., MINNEAPOLIS

NAMES OF OWNERS	ADDRESS	Bushels of Wheat	Bushels of Soy Beans	Bushels of Flax	Total No. of Bushels of Wheat, Soy Beans and Flax	★ Tax of ½ Mill per Bushel (Dollars, Cts.)	Bushels of Corn	Bushels of Barley	Bushels of Rye	Bushels of Oats	Bushels of Buckwheat	Bushels of all Other Grains	Total No. Bushels Corn, Barley, Rye, Oats, Buckwheat and all Other Grains	★ Tax of ½ Mill Per Bushel (Dollars, Cts.)	★ Total Tax (Dollars, Cts.)	REMARKS

Note ★ Assessors will not fill these Columns

SUMMARY OF TAX COLLECTION

Original Levy - - - - - -	$ 10490.58	
Additions - - - - - - -	$ 35.74	
		$
Abatements - - - - - - - - - - -		$ 35.74
		$ 10490.58

COLLECTIONS

March Settlement - - - - -	$ 1305.98	
June Settlement - - - - - -	$ 4754.88	
November Settlement - - - - -	$ 3378.73	
January Settlement - - - - -	$ 579.90	$
		$ 10019.49
Over Collected - - - - - - -	$ 8.87	
Under Collected - - - - - - -	$ 35.74	
Delinquent - - - - - - - -	$ 441.22	$ 468.09
Total - - - - - - - - - - - - -		$ 10490.58

TABULAR SCHEDULE OF VALUATIONS, RATES AND TAXES

LEVIED IN THE Town OF Unorg. No. 4

COUNTY OF CASS, STATE OF MINNESOTA

School District No.	Valuation by School Districts: Agricultural Lands (Dollars)	Non-Agricultural Lands (Dollars)	Personal Property (Dollars)	Total Value of all Property except Money and Credits (Dollars)	Rate of State Taxes: Total Rate of State Tax (Mills)	Rate of County Taxes: Rev. (Mills)	R. & B. (Mills)	Welfare (Mills)	Bonds and Int. (Mills)	PERA (Mills)	Civil Def. (Mills)	Total Rate of County Tax (Mills)
115	1902	2191	—	4093	H. 6.84	33.3	20.	58.04	5.63	.23	121.7	
119	5116	12,851	na 4348	22,315								
118	3651	1306 9 na	639 185	5771	N.H. 7.04 13.88							
Unorg	2041	3747 na	788	6576								
	12,710	20,095	5950	38,755								

School District No.	Rate of Town Taxes: Rev. (Mills)	R. & B. (Mills)	Drag Tax (Mills)	State Loan (Mills)					Total Rate of Town Tax (Mills)
115		10.							10.
119									
118									
Unorg									

School District No.	Rate of School Taxes: Local 1 Mill (Mills)	Special (Mills)	State Loan (Mills)	Deficiency (Mills)	Tuition (Mills)	Transportation (Mills)	C.O. (Mills)	PERA (Mills)	Bd & Int (Mills)	Total Rate of Sch'l Tax (Mills)	Total Rate of all Taxes (Mills)
115	25.		93				40.	7.	15	180.	318.54
119	50.		93.				40.	7.	15	205.	343.54
118	25.		46.75				15.42	2.02	8.72	98.11	236.65
Unorg	50.		46.75				15.42	2.02	8.72	123.11	261.65
	25.	663.39	31				5.14	5.31	22.51	103.88	243.47
	50.	663.39	31				5.14	5.31	22.51	128.88	267.47
	20.		84.05				14.35	5.15		123.55	262.09
	40.		84.05				14.35	5.15		143.55	283.09

P.O. excluding State rate.

Co. Nurse.
R + B Bldg.
Agric. Assn.

School District No.	Valuation by School Districts: Agricultural Lands (Dollars)	Non-Agricultural Lands (Dollars)	Personal Property (Dollars)	Total Value of all Property except Money and Credits (Dollars)
Assessed Value Homestead	Rural 7944	All Other	Personal Property	Total 7944
Non-Homestead	24861		5950	30,811
Total	32,805		5950	38,755
		C.T.	3261	
		Other	2689	

School District No.	Total Rate of Sch'l Tax (Mills)	Total Rate of all Taxes (Mills)
115 a -	311.70	
na -	356.70	
119 a -	229.81	
na -	254.81	
118 a -	235.58	
na -	260.58	
Unorg. Na.	275.25	

TAXES LEVIED

Local 1 Mill and Special School Taxes by Districts

Local 1 Mill	Special	State Loan	Def.	C.O.	PERA	B.&I.	Total School Taxes
	4755		17689	7608	1332	2853	34237
	10955		20374	8764	1534	3286	44915
	12770		24020	7859	1053	4461	50193
	85495		80747	26721	3476	14497	211736
	10700	2838	16820	2191	2373	9624	44461
	7455	988	5861	763	792	3356	17215
	4087		17155	2929	1051		25217
	18140		38117	2608	2325		65100
	154872	3826	220792	63173	13824	38587	495074

Co. Nurse. 7750
R + B Bldg. 7750
Agric. Assn. 1938
4716 40

All Other Taxes

Funds	Rate	Amounts
State — Non-Homestead,		19311
State — Homestead,		24378
County Revenue,		129053
County Road and Bridge,		7851 0
County Welfare,		32493 0
Bonds and Interest		
PERA		2181 7
Civil Defense		870
Town Revenue,		
Town Road and Bridge,		3875 5
Town Drag,		
Town State Loan.		
School Local 1 Mill,		
School Special,		15487 2
School State Loan,		3826
Deficiency		220792
Tuition		
Transportation		
C.O.		63173
PERA		13824
B. & Int.		38587
		49507 4
		10490 58

Total Taxes Real Estate 8932.20
Pers. Prop. 1558.38
Total 10490.58

Total Levy, $10,490.58

Total Number of Acres 2735.48

State of Minnesota, } ss.
COUNTY OF CASS

I, E. L. Peterson, Auditor of said County and State aforesaid, do hereby certify that the foregoing is a true and correct Schedule, showing the valuation of all the taxable property, in the Town of Unorg. No. 4 in said County, the several rates of Taxation and Totals of the several Tax Funds levied thereon for the year A. D. 1961.

Witness my hand and official seal, this 16th day of January A. D. 1961.

E. L. Peterson County Auditor.
By Helen Bilben, Deputy.

SEAL

Real Estate

COLLECTIONS OF TAXES OF 196 0 , Town OF Unorg. #4 , CASS COUNTY, MINNESOTA

FUNDS	MARCH SETTLEMENT 1961	JUNE SETTLEMENT 19 61	NOV. SETTLEMENT 1961	Amount Collected from Nov. 19 ..... to First Monday in Jan. 19	REDUCTIONS	Total Reductions and Collected	BALANCE UNCOLLECTED	ADDITIONS	Total Uncollected to First Monday in January, 19 .....
State—Non-Homestead,	9.30	99.32	52.09	12.04					
State—Homestead,	17.73	117.14	79.55	14.45					
County Revenue,	167.39	358.08	413.72	70.35					
County Road and Bridge,	100.09	350.20	248.48	42.25					
County Welfare, PERA	291.95	111.620	721.09	122.61					
~~County Trust and Interest~~,	28.30	98.58	69.95	11.89					
Co. Nurse	10.06	35.23	24.85	4.9					
Co. Inf.	1.16	4.03	2.86	4.22					
K.B. Bldg.	10.06	35.23	24.85	4.22					
Town Revenue,									
Town Road and Bridge,	50.27	175.10	124.24	21.13					
Town Drag,									
Town State Loan,									
School Local 1 Mill,									
School Special,	215.19	62.7.92	545.03	98.74					
School State Loan,	7.96	1.40.9	7.91	47					
Deficiency	260.10	1014.99	694.07	119.17					
~~Tuition~~ C.O.	64.17	31.00	206.53	34.04					
~~Transportation~~ B.+S.	52.59	173.35	116.89	16.42					
PERA	16.91	65.69	40.41	6.35					
Agri. Rain	2.52	8.75	6.21	1.06					
	1305.98	4757.88	3378.73	579.90					

	School District No.	LOCAL 1 MILL	SPECIAL	STATE LOAN	Deficiency	C.O.	B.+S.	PERA				TOTALS
MARCH SETTLEMENT	118a		2720	721	4277	557	2449	578				11302
	119 na		14640		13747	9515	2553	571				36046
	118 na		567	75	447	58	207	60				1466
	un na		3588		7539	1287		462				12876
	Totals		21517	796	26810	6417	5259	1691				61690
JUNE SETTLEMENT	School District No. 119 na		28161		28650	7068	4393	1018				62118
	115 a		34222		12780	5425	2053	938				24658
	118 na		3134	416	3979	821	1411	330				8875
	116 na		6082		12187	5292	1965	919				24443
	un. a		3117		13100	2832		508				17257
	119 a		11195		21021	6704	3904	934				43923
	118 a		3388	1832	1648	708	1302	908				11186
	un na		5289		1358	1256		389				2288
	Totals		62788	1750	114420	31210	17028	6545				232890
NOVEMBER SETTLEMENT	School District No. un a		967		4064	1244		249				6524
	un na		3128		10728	1331		257				15371
	115 a		1069		3976	1710	641	299				7695
	118 a		2239	594	3520	458	2016	475				9302
	119 a		1515		2976	978	553	128				6220
	115 na		3787		7644	3030	1136	530				15527
	118 na		1488	197	1170	152	670	158				3855
	119 na		38263		35929	11850	6673	1545				94210
	Totals		54503	791	69407	20653	11689	4041				161084
NOVEMBER to JANUARY	School District No.											
	118 na		358	47	282	37	161	38				923
	119 na		7567		7106	2334	1320	306				18633
	un na		1680		3530	603		216				6029
	115 a		269		999	430	161	75				1934
	Totals		9874	47	11917	3404	1642	635				27519
ADDITIONS	School District No.											
	Totals											
REDUCTIONS	School District No.											
	Totals											

Form 56 D. MILLER-DAVIS CO., MINNEAPOLIS

Assessment Roll and Tax List of Real Property in the Town of Wang #4

* Indicate Type of Property: R-Residential, C-Commercial, I-Industrial, U-Utility, F-Farm, L-Lakeshore, T-Timber, M-Mineral

Real E142-25

	In Whose Name Assessed		Description of Property: Subdivision	Sec. or Lot	Town or Block	Rng.	Number of Acres of Land (Acres .100ths)	No. School District	Indicate Homestead Yes or No	Agri. or Seas. Rec. Yes or No	Indicate Type of Property	True and Full Valuations: Land Exclusive of Structures and Improvements (Dollars)	Buildings and Other Structures + 20% (Dollars)	Machinery Permanently Attached to Real Estate (Dollars)	Total True and Full Value (Dollars)	Assessed Valuations: Rural: Homestead Up to $4,000 20% (Dollars)	Rural: Over $4,000 and Non-Homestead 33⅓% (Dollars)	All Other: Timber Land Class 3c 20% (Dollars)	All Other: Homestead Up to $4,000 25% (Dollars)	All Other: Over $4,000 Non-Homestead 40% (Dollars)	All Other: Machinery Permanently Attached to Real Estate 33⅓% (Dollars)	All Other: Seasonal and Recreational Cabins 33⅓% (Dollars)	Total Assessed Value (Dollars)	Total Assessed Value as Equalized by the Board of Review (Dollars)	Final Equalized Value (Dollars)
1	Stanley Clark + Ida L. Lovrell		~~NE¼ NW¼~~ Govt Lot 1	1	142	25	6.75	118	no	SR	R	120	180		300							100	100		
2	Morris R. + Margaret A. Olson		~~NW¼ NW¼~~ Reg Lot 4				17.98		no	SR	R	108	216		324							90	90		
3	Morris Olson		~~SW¼ NW¼~~ Govt Lot 3				39.10		no	SR	T	162	180		288							108	108		
	U. S. of America	4	~~SE¼ NW¼~~ Govt Lot 2												162							96	96		
5	Raymond Mc Anna + Anna L. Alstad		~~SW¼~~ Govt Lot 4				17.47		no	SR	T	108			108							54	54		
6	Oscar + Lorne Olson		Govt Lot 5 lies S. of 900' of that part lying E. of Hwy. #6				.35		no, yes	NO	C	125	300 360 240 288		772 665	83 73	120 100					36	34 263 170		
	U. S. of America	7	~~NW¼ NW¼~~ Govt Lot 6																						
	U. S. of America	8	SW¼ of NW¼																						
	U. S. of America	9	SE¼ of NW¼																						
10	Raymond Mc Anna + Anna L. Alstad		S. 900' N. of that part of Govt Lot 5 lying E. of Hwy.				4.25		no	SR	T	60	158 132		218 192							73 64	73 64		
	State of Minnesota	11	NE¼ of SW¼																						
	U. S. of America	12	NW¼ of SW¼																						
	U. S. of America	13	SW¼ of SW¼																						
	U. S. of America	14	SE¼ of SW¼																						
		15																							
	U. S. of America	16	NE¼ of SE¼																						
	U. S. of America	17	NW¼ of SE¼																						
	U. S. of America	18	SW¼ of SE¼																						
	U. S. of America	19	SE¼ of SE¼																						
		20																							
							121.05					683	1202 1002		1885 1685	83 73	120 100					391 340	324 273		

Cass County, Minnesota, for Taxes for the Year 1960.

	Sold for Taxes	Valuations by School Districts as Equalized by Department of Taxation: District No. 118 Rate 24.70 Mills (Dollars)	District No. 118 Rate 24.70 Mills (Dollars)	District No. 118 Rate 24.70 Mills (Dollars)	District No. ___ Rate ___ Mills (Dollars)	District No. ___ Rate ___ Mills (Dollars)	District No. ___ Rate ___ Mills (Dollars)	Tax Including State Homestead ___ Mills ($ cts.)	State Tax on Non-Homestead 7.06 Mills ($ cts.)	Special Taxes ($ cts.)	Special Taxes ($ cts.)	Total Taxes ($ cts.)		Paid	When Paid (Month Day Year)	Number of Receipt	March Settlement 1961 ($ cts.)	June Settlement 1961 ($ cts.)	Penalty ($ cts.)	November Settlement 1961 ($ cts.)	Penalty ($ cts.)	Collections to First Monday in January 1962 ($ cts.)	Penalty ($ cts.)	Delinquent as First Monday in January 1962 ($ cts.)	Total Delinquent Tax and Penalty ($ cts.)	Remarks
1	1/2 of Taxes	100						24.24	.70			24.94	1											24.94		
2		108						26.18	.76			26.94	2	PAID IN FULL	OCT 31 1961	18533				26.94	.94					
3	Unpaid	54						13.10	.38			13.48	3	PAID IN FULL	OCT 31 1961	18534				13.48	.47					14.86
4													4													
5		36						8.72	.26			8.98	5	PAID IN FULL	MAY 31 1961	12954		8.98								
6		~~263~~	+ 83										6	1/2 HALF PAID	SEP 18 1961	15490										11857
			120					54.28	.84			55.12	6	1/2 HALF PAID	MAY 19 1961	12058		27.56		27.56						11857
7													7													
8													8													
9													9													
10		73						17.70	.52			18.22	10	PAID IN FULL	MAY 31 1961	12954		18.22								11858
11													11													
12													12													
13													13													
14													14													
15													15													
16													16													
17													17													
18													18													
19													19													
20													20													
	391		+ 83 = 83					w118 89.94																		
	391		120 = 391					m118 54.28	.46			147.68						54.76		67.98				24.94		
			203 = 574					144.22																		

Real Estate

Form 3CD MILLER-DAVIS CO., MINNEAPOLIS

Assessment Roll and Tax List of Real Property in the Town of Unorg #4

* Indicate Type of Property: R-Residential, C-Commercial, I-Industrial, U-Utility, F-Farm, L-Lakeshore, T-Timber, M-Mineral

Cass County, Minnesota, for Taxes for the Year 1960.

In Whose Name Assessed		Description of Property: Subdivision	Sec. or Lot	Town or Block	Rng.	Number of Acres of Land: Acres	100ths	No. School District	Indicate Homestead Yes or No	Agri. or Seas. Beer Yes or No	* Indicate Type of Property (See Key)	True and Full Valuations: Land Exclusive of Structures and Improvements (Dollars)	Buildings and Other Structures (Dollars)	Machinery Permanently Attached to Real Estate (Dollars)	Total True and Full Value (Dollars)	Assessed Valuations: Rural: Homestead Up to $4,000 20% (Dollars)	Rural: Over $4,000 and Non-Homestead 33⅓% (Dollars)	All Other: Timber Land Class 3c 20% (Dollars)	All Other: Homestead Up to $4,000 25% (Dollars)	All Other: Over $4,000 and Non-Homestead 40% (Dollars)	All Other: Permanently Attached Real Estate 33⅓% (Dollars)	Seasonal and Recreational Cabins 33⅓% (Dollars)	Total Assessed Value (Dollars)	Total Assessed Value as Equalized by the Board of Review (Dollars)	Final Equalized Value (Dollars)
U. S. of America	1	~~N E ¼ of N E ¼~~ Lot 1 Lot 1 2 1 1/2 25						118																	
U. S. of America	2	~~N W ¼ of N E ¼~~ Lot 2 Lot 2																							
U. S. of America	3	S W ¼ of N E ¼																							
U. S. of America	4	S E ¼ of N E ¼																							
	5																								
U. S. of America	6	~~N E ¼ of N W ¼~~ Lot 3 Lot 3																							
U. S. of America	7	~~N W ¼ of N W ¼~~ Lot 4 Lot 4																							
U. S. of America	8	S W ¼ of N W ¼																							
U. S. of America	9	S E ¼ of N W ¼																							
	10																								
U. S. of America	11	N E ¼ of S W ¼																							
U. S. of America	12	N W ¼ of S W ¼																							
U. S. of America	13	S W ¼ of S W ¼																							
U. S. of America	14	S E ¼ of S W ¼																							
	15																								
U. S. of America	16	N E ¼ of S E ¼																							
U. S. of America	17	N W ¼ of S E ¼																							
U. S. of America	18	S W ¼ of S E ¼																							
U. S. of America	19	S E ¼ of S E ¼																							
	20																								

	Sold for Taxes	Valuations by School Districts as Equalized by Department of Taxation: District No. ___ Rate ___ Mills (Dollars)	District No. ___ Rate ___ Mills (Dollars)	District No. ___ Rate ___ Mills (Dollars)	District No. ___ Rate ___ Mills (Dollars)	District No. ___ Rate ___ Mills (Dollars)	District No. ___ Rate ___ Mills (Dollars)	Tax including State Homestead ___ Mills ($ cts.)	State Tax on Non-Homestead ___ Mills ($ cts.)	Special Taxes ($ cts.)	Special Taxes ($ cts.)	Total Taxes ($ cts.)		Paid	When Paid: Month Day Year	Number of Receipt	March Settlement 1961 ($ cts.)	June Settlement 1961 ($ cts.)	Penalty ($ cts.)	November Settlement 1961 ($ cts.)	Penalty ($ cts.)	Collections to First Monday in January 1962 ($ cts.)	Penalty ($ cts.)	Delinquent on First Monday in January 1962 ($ cts.)	Total Delinquent Tax and Penalty ($ cts.)	Remarks
1													1													
2													2													
3													3													
4													4													
5													5													
6													6													
7													7													
8													8													
9													9													
10													10													
11													11													
12													12													
13													13													
14													14													
15													15													
16													16													
17													17													
18													18													
19													19													
20													20													

Form 5CD MILLER-DAVIS CO., MINNEAPOLIS

Real Estate

Assessment Roll and Tax List of Real Property in the Town of Unorg. #4 Cass County, Minnesota, for Taxes for the Year 1960.

* Indicate Type of Property: R-Residential, C-Commercial, I-Industrial, U-Utility, F-Farm, L-Lakeshore, T-Timber, M-Mineral

	IN WHOSE NAME ASSESSED	DESCRIPTION OF PROPERTY: SUBDIVISION	Sec. or Lot	Town or Block	Rng.	Number of Acres of Land (Acres 100ths)	No. School District	Indicate Homestead Yes or No	Agr. or Seas. Rec. Yes or No	* Indicate Type of Property	TRUE AND FULL VALUATIONS: LAND Exclusive of Structures and Improvements (Dollars)	BUILDINGS and Other Structures (Dollars)	MACHINERY Permanently Attached to Real Estate (Dollars)	TOTAL True and Full Value (Dollars)	ASSESSED VALUATIONS: RURAL: Homestead Up to $4,000 20%	RURAL: Over $4,000 and Non-Homestead 33⅓%	ALL OTHER: Timber Land Class 3e 20%	ALL OTHER: Homestead Up to $4,000 25%	ALL OTHER: Over $4,000 and Non-Homestead 40%	ALL OTHER: MACHINERY Permanently Attached to Real Estate 33⅓%	Seasonal and Recreational Cabins 33⅓%	TOTAL ASSESSED VALUE (Dollars)	Total Assessed Value as Equalized by the Board of Review (Dollars)	FINAL EQUALIZED VALUE (Dollars)
1	State of Minnesota	~~N½ of N½~~ Govt Lot 1	3	142	25		113																	
2	State of Minnesota	~~NW¼ of NE¼~~ Govt Lot 2																						
3	State of Minnesota	SW¼ of NE¼																						
4	State of Minnesota	SE¼ of NE¼																						
5																								
6	State of Minnesota	~~NE¼ of NW¼~~ Govt Lot 3																						
7	U. S. of America	~~NW¼ of NW¼~~ Govt Lot 4																						
8	U. S. of America	SW¼ of NW¼																						
9	U. S. of America	SE¼ of NW¼																						
10																								
11	U. S. of America	NE¼ of SW¼																						
12	U. S. of America	NW¼ of SW¼																						
13	U. S. of America	SW¼ of SW¼																						
14	State of Minnesota	SE¼ of SW¼																						
15																								
16	U. S. of America	NE¼ of SE¼																						
17	U. S. of America	NW¼ of SE¼																						
18	State of Minnesota	SW¼ of SE¼																						
19	State of Minnesota	SE¼ of SE¼																						
20																								

	SOLD FOR TAXES	VALUATIONS BY SCHOOL DISTRICTS AS EQUALIZED BY DEPARTMENT OF TAXATION: District No.___ Rate___ Mills (Dollars)	District No.___ Rate___ Mills (Dollars)	District No.___ Rate___ Mills (Dollars)	District No.___ Rate___ Mills (Dollars)	District No.___ Rate___ Mills (Dollars)	District No.___ Rate___ Mills (Dollars)	Tax including State Homestead ___ Mills ($ cts.)	State Tax on Non-Homestead ___ Mills ($ cts.)	SPECIAL TAXES ($ cts.)	SPECIAL TAXES ($ cts.)	TOTAL TAXES ($ cts.)	PAID	WHEN PAID (Month Day Year)	Number of Receipt	March Settlement 1961 ($ cts.)	June Settlement 1961 ($ cts.)	Penalty ($ cts.)	November Settlement 1961 ($ cts.)	Penalty ($ cts.)	Collections to First Monday in January 1962 ($ cts.)	Penalty ($ cts.)	Delinquent on First Monday in January 1962 ($ cts.)	Total Delinquent Tax and Penalty ($ cts.)	REMARKS
1																									
2																									
3																									
4																									
5																									
6																									
7																									
8																									
9																									
10																									
11																									
12																									
13																									
14																									
15																									
16																									
17																									
18																									
19																									
20																									

Form 5CD MILLER-DAVIS CO., MINNEAPOLIS

Real Estate

Assessment Roll and Tax List of Real Property in the Town of Moore #4, Cass County, Minnesota, for Taxes for the Year 1960.

* Indicate Type of Property: R-Residential, C-Commercial, I-Industrial, U-Utility, F-Farm, L-Lakeshore, T-Timber, M-Mineral

	IN WHOSE NAME ASSESSED		DESCRIPTION OF PROPERTY: SUBDIVISION	Sec. or Lot	Town or Block	Rng.	Number of Acres of Land (Acres / 100ths)	No. School District	Indicate Homestead Yes or No	Agri. or Hom. Yes or No	* Indicate Type of Property	TRUE AND FULL VALUATIONS: LAND Exclusive of Structures and Improvements (Dollars)	BUILDINGS and Other Structures (Dollars)	MACHINERY Permanently Attached to Real Estate (Dollars)	TOTAL True and Full Value (Dollars)	ASSESSED VALUATIONS: RURAL: Homestead Up to $4,000 20% (Dollars)	RURAL: Over $4,000 and Non-Homestead 33⅓% (Dollars)	ALL OTHER: Timber Land Class 3c 20% (Dollars)	ALL OTHER: Homestead Up to $4,000 25% (Dollars)	ALL OTHER: Over $4,000 and Non-Homestead 40% (Dollars)	ALL OTHER: MACHINERY Permanently Attached to Real Estate 33⅓% (Dollars)	ALL OTHER: Seasonal and Recreational Cabins 33⅓% (Dollars)	TOTAL ASSESSED VALUE (Dollars)	Total Assessed Value Equalized by the Board of Review (Dollars)	FINAL EQUALIZED VALUE (Dollars)	SOLD FOR TAXES	VALUATIONS BY SCHOOL DISTRICTS AS EQUALIZED BY DEPARTMENT OF TAXATION: District No. Rate Mills (Dollars)	District No. Rate Mills (Dollars)	District No. Rate Mills (Dollars)	District No. Rate Mills (Dollars)	District No. Rate Mills (Dollars)	District No. Rate Mills (Dollars)	Tax Including State Homestead Mills ($ cts.)	State Tax on Non-Homestead Mills ($ cts.)	SPECIAL TAXES ($ cts.)	SPECIAL TAXES ($ cts.)	TOTAL TAXES ($ cts.)	PAID	WHEN PAID (Month Day Year)	Number of Receipt	March Settlement 1961 ($ cts.)	June Settlement 1961 ($ cts.)	Penalty ($ cts.)	November Settlement 1961 ($ cts.)	Penalty ($ cts.)	Collections to First Monday in January 1962 ($ cts.)	Penalty ($ cts.)	Delinquent on First Monday in January 1962 ($ cts.)	Total Delinquent Tax and Penalty ($ cts.)	REMARKS
	U. S. of America	1	~~N E ¼ of N E ¼~~ Gov't Lot 1 of 14-125					#113																																										
	U. S. of America	2	~~N W ¼ of N E ¼~~ Gov't Lot 2																																															
	U. S. of America	3	S W ¼ of N E ¼																																															
	U. S. of America	4	S E ¼ of N E ¼																																															
		5																																																
	U. S. of America	6	~~N E ¼ of N W ¼~~ Gov't Lot 3																																															
	U. S. of America	7	~~N W ¼ of N W ¼~~ Gov't Lot 4																																															
	U. S. of America	8	S W ¼ of N W ¼																																															
	U. S. of America	9	S E ¼ of N W ¼																																															
		10																																																
	U. S. of America	11	N E ¼ of S W ¼																																															
	U. S. of America	12	N W ¼ of S W ¼																																															
	U. S. of America	13	S W ¼ of S W ¼																																															
	U. S. of America	14	S E ¼ of S W ¼																																															
		15																																																
	U. S. of America	16	N E ¼ of S E ¼																																															
	U. S. of America	17	N W ¼ of S E ¼																																															
	U. S. of America	18	S W ¼ of S E ¼																																															
	U. S. of America	19	S E ¼ of S E ¼																																															
		20																																																

Form 5C D MILLER-DAVIS CO., MINNEAPOLIS

Real 1142-25

Assessment Roll and Tax List of Real Property in the Lake of Ulvers #4

* Indicate Type of Property: R-Residential, C-Commercial, I-Industrial, U-Utility, F-Farm, L-Lakeshore, T-Timber, M-Mineral

Cass County, Minnesota, for Taxes for the Year 1960.

		DESCRIPTION OF PROPERTY								TRUE AND FULL VALUATIONS				ASSESSED VALUATIONS																									
														RURAL		ALL OTHER																							
IN WHOSE NAME ASSESSED		SUBDIVISION	Sec. or Lot	Town or Block	Rng.	Number of Acres of Land (Acres 100ths)	No. School District	Indicate Homestead Yes or No	Agri. or Rural Yes or No	* Indicate Type of Property	LAND Exclusive of Structures and Improvements	BUILDINGS and Other Structures	MACHINERY Permanently Attached to Real Estate	TOTAL True and Full Value	Homestead Up to $4,000 20%	Over $4,000 and Non-Homestead 33⅓%	Timber Land Class 3e 20%	Homestead 25%	Over $4,000 and Non-Homestead 40%	MACHINERY Permanently Attached to Real Estate 33⅓%	Seasonal and Recreational Cabins 33⅓%	TOTAL ASSESSED VALUE	Total Assessed Value as Equalized by the Board of Review	FINAL EQUALIZED VALUE	SOLD FOR TAXES	VALUATIONS BY SCHOOL DISTRICTS AS EQUALIZED BY DEPARTMENT OF TAXATION	Tax including State Homestead	State Tax on Non-Homestead	SPECIAL TAXES	SPECIAL TAXES	TOTAL TAXES	PAID	WHEN PAID	Number of Receipt	March Settlement 1961	June Settlement 1961	Penalty	November Settlement 1961	Penalty	Collections to First Monday in January 1962	Penalty	Delinquent on First Monday in January 1962	Total Delinquent Tax and Penalty	REMARKS
						Acres 100ths					Dollars	Dollars	Dollars	Dollars	Dollars	Dollars	Dollars	Dollars	Dollars	Dollars	Dollars	Dollars	Dollars	Dollars		Dollars	Mills	Mills	$ cts.	$ cts.	$ cts.		Month Day Year		$ cts.	$ cts.	$ cts.	$ cts.	$ cts.	$ cts.	$ cts.	$ cts.	$ cts.	
U. S. of America	1	~~N½ of N½~~ Govt Lot 1	5		14	22.5	115																																
U. S. of America	2	~~N½ of N½~~ Govt Lot 2																																					
U. S. of America	3	S½ of N½																																					
U. S. of America	4	S½ of N½																																					
	5																																						
U. S. of America	6	~~N½ of N½~~ Govt Lot 3																																					
U. S. of America	7	~~N½ of N½~~ Govt Lot 4																																					
U. S. of America	8	S½ of N½																																					
U. S. of America	9	S½ of N½																																					
	10																																						
State of Minnesota	11	N½ of S½																																					
U. S. of America	12	N½ of S½																																					
U. S. of America	13	S½ of S½																																					
U. S. of America	14	S½ of S½																																					
	15																																						
State of Minnesota	16	N½ of S½																																					
State of Minnesota	17	N½ of S½																																					
State of Minnesota	18	S½ of S½																																					
State of Minnesota	19	S½ of S½																																					
	20																																						

Paymont

Form 5C D MILLER-DAVIS CO., MINNEAPOLIS

Assessment Roll and Tax List of Real Property in the Lowa of Twp # 4, Cass County, Minnesota, for Taxes for the Year 1960.

* Indicate Type of Property: R-Residential, C-Commercial, I-Industrial, U-Utility, F-Farm, L-Lakeshore, T-Timber, M-Mineral

Real Estate 42-26

		DESCRIPTION OF PROPERTY								TRUE AND FULL VALUATIONS				ASSESSED VALUATIONS																														
														RURAL		ALL OTHER																												
IN WHOSE NAME ASSESSED		SUBDIVISION	Sec. or Lot	Town or Block	Reg.	Number of Acres of Land (Acres 100ths)	No. School District	Indicate Homestead Yes or No	Agri. Seas. Rec. Yes or No	* Indicate Type of Property	LAND Exclusive of Structures and Improvements	BUILDINGS and Other Structures	MACHINERY Permanently Attached to Real Estate	TOTAL True and Full Value	Homestead Up to $4,000 20%	Over $4,000 and Non-Homestead 33⅓%	Timber Land Class 3e 20%	Homestead Up to $4,000 25%	Over $4,000 and Non-Homestead 40%	MACHINERY Permanently Attached to Real Estate 33⅓%	Seasonal and Recreational Cabins 33⅓%	TOTAL ASSESSED VALUE	Total Assessed Value Equalized by the Board of Review	FINAL EQUALIZED VALUE	SOLD FOR TAXES	VALUATIONS BY SCHOOL DISTRICTS AS EQUALIZED BY DEPARTMENT OF TAXATION						Tax Including State Homestead	State Tax on Non-Homestead	SPECIAL TAXES	SPECIAL TAXES	TOTAL TAXES	PAID	WHEN PAID			Number of Receipt	March Settlement 1961	June Settlement 1961	Penalty	November Settlement 1961	Penalty	Collections to First Monday in January 1962	Penalty	Delinquent on First Monday in January 1962	Total Delinquent Tax and Penalty	REMARKS
											Dollars	Dollars	Dollars	Dollars	Dollars	Dollars	Dollars	Dollars	Dollars	Dollars	Dollars	Dollars	Dollars	Dollars		District No. ... Rate ... Mills Dollars	District No. ... Rate ... Mills Dollars	District No. ... Rate ... Mills Dollars	District No. ... Rate ... Mills Dollars	District No. ... Rate ... Mills Dollars	District No. ... Rate ... Mills Dollars	$ cts.	$ cts.	$ cts.	$ cts.	$ cts.		Month Day Year			$ cts.	$ cts.	$ cts.	$ cts.	$ cts.	$ cts.	$ cts.	$ cts.	$ cts.	
U. S. of America	1	~~N E ¼ of N E ¼~~ Govt Lot 1				6 142.25	118																																					
State of Minnesota	2	~~N W ¼ of N E ¼~~ Govt Lot 2																																										
U. S. of America	3	S W ¼ of N E ¼																																										
State of Minnesota	4	S E ¼ of N E ¼																																										
	5																																											
U. S. of America	6	~~N E ¼ of N W ¼~~ Govt Lot 3																																										
U. S. of America	7	~~N W ¼ of N W ¼~~ Govt Lot 4																																										
U. S. of America	8	~~S W ¼ of N W ¼~~ Govt Lot 5																																										
U. S. of America	9	S E ¼ of N W ¼																																										
	10																																											
U. S. of America	11	N E ¼ of S W ¼																																										
U. S. of America	12	~~N W ¼ of S W ¼~~ Govt Lot 6																																										
State of Minnesota	13	~~S W ¼ of S W ¼~~ Govt Lot 7																																										
State of Minnesota	14	S E ¼ of S W ¼																																										
	15																																											
State of Minnesota	16	N E ¼ of S E ¼																																										
State of Minnesota	17	N W ¼ of S E ¼																																										
State of Minnesota	18	S W ¼ of S E ¼																																										
State of Minnesota	19	S E ¼ of S E ¼																																										
	20																																											

Perforated

Form 5-C.D. MILLER-DAVIS CO., MINNEAPOLIS

Assessment Roll and Tax List of Real Property in the Town of Unorg # 4, Cass County, Minnesota, for Taxes for the Year 1960.

Real Estate

* Indicate Type of Property: R-Residential, C-Commercial, I-Industrial, U-Utility, F-Farm, L-Lakeshore, T-Timber, M-Mineral

		DESCRIPTION OF PROPERTY						TRUE AND FULL VALUATIONS				ASSESSED VALUATIONS																					
												RURAL		ALL OTHER																			
IN WHOSE NAME ASSESSED		SUBDIVISION	Sec. or Lot	Town or Block	Rng.	Number of Acres of Land (Acres / 100ths)	No. School District	Indicate Homestead Yes or No	Agricultural Real Yes or No	Indicate Type of Property	LAND Exclusive of Structures and Improvements	BUILDINGS and Other Structures	MACHINERY Permanently Attached to Real Estate	TOTAL True and Full Value	Homestead Up to $4,000 20%	Over $4,000 and Non-Homestead 33⅓%	Timber Land Class 3a 20%	Homestead Up to $4,000 25%	Over $4,000 and Non-Homestead 40%	MACHINERY Permanently Attached to Real Estate 33⅓%	Seasonal and Recreational Cabins 33⅓%	TOTAL ASSESSED VALUE	Total Assessed Value as Equalized by the Board of Review	FINAL EQUALIZED VALUE
											Dollars	Dollars	Dollars	Dollars	Dollars	Dollars	Dollars	Dollars	Dollars	Dollars	Dollars	Dollars	Dollars	Dollars
U. S. of America	1	N E ¼ of N E ¼	7	142	27		113																	
U. S. of America	2	N W ¼ of N E ¼																						
U. S. of America	3	S W ¼ of N E ¼																						
State of Minnesota	4	S E ¼ of N E ¼																						
	5																							
U. S. of America	6	N E ¼ of N W ¼																						
State of Minnesota	7	~~N W ¼ of N W ¼~~ Govt Lot 1																						
State of Minnesota	8	~~S W ¼ of N W ¼~~ Govt Lot 2																						
U. S. of America	9	S E ¼ of N W ¼																						
	10																							
U. S. of America	11	N E ¼ of S W ¼																						
U. S. of America	12	~~N W ¼ of S W ¼~~ Govt Lot 3																						
U. S. of America	13	~~S W ¼ of S W ¼~~ Govt Lot 4																						
U. S. of America	14	S E ¼ of S W ¼																						
	15																							
U. S. of America	16	N E ¼ of S E ¼																						
U. S. of America	17	N W ¼ of S E ¼																						
U. S. of America	18	S W ¼ of S E ¼																						
U. S. of America	19	S E ¼ of S E ¼																						
	20																							

	SOLD FOR TAXES	VALUATIONS BY SCHOOL DISTRICTS AS EQUALIZED BY DEPARTMENT OF TAXATION						Tax including State Homestead ... Mills	State Tax on Non-Homestead ... Mills	SPECIAL TAXES	SPECIAL TAXES	TOTAL TAXES	PAID	WHEN PAID	Number of Receipt	March Settlement 1961	June Settlement 1961	Penalty	November Settlement 1961	Penalty	Collections to First Monday in January 1962	Penalty	Delinquent on First Monday in January 1962	Total Delinquent Tax and Penalty	REMARKS
		District No. ... Rate ... Mills	District No. ... Rate ... Mills	District No. ... Rate ... Mills	District No. ... Rate ... Mills	District No. ... Rate ... Mills	District No. ... Rate ... Mills							Month Day Year											
		Dollars	Dollars	Dollars	Dollars	Dollars	Dollars	$ cts.	$ cts.	$ cts.	$ cts.	$ cts.				$ cts.	$ cts.	$ cts.	$ cts.	$ cts.	$ cts.	$ cts.	$ cts.	$ cts.	
1													1												
2													2												
3													3												
4													4												
5													5												
6													6												
7													7												
8													8												
9													9												
10													10												
11													11												
12													12												
13													13												
14													14												
15													15												
16													16												
17													17												
18													18												
19													19												
20													20												

Payroll

Form 5-D MILLER-DAVIS CO., MINNEAPOLIS

Assessment Roll and Tax List of Real Property in the Town of Unorg #4, Cass County, Minnesota, for Taxes for the Year 1960.

* Indicate Type of Property: R-Residential, C-Commercial, I-Industrial, U-Utility, F-Farm, L-Lakeshore, T-Timber, M-Mineral

IN WHOSE NAME ASSESSED		DESCRIPTION OF PROPERTY: SUBDIVISION	Sec. or Lot	Town or Block	Rng.	Number of Acres of Land: Acres	Number of Acres of Land: 100ths	No. School District	Indi-vidual Homestead Yes or No	Agri-cul-tural Reer. Yes or No	* Indi-cate Type of Prop-erty	TRUE AND FULL VALUATIONS: LAND Exclusive of Structures and Improvements (Dollars)	BUILDINGS and Other Structures (Dollars)	MACHINERY Permanently Attached to Real Estate (Dollars)	TOTAL True and Full Value (Dollars)	ASSESSED VALUATIONS: RURAL: Homestead Up to $4,000 20% (Dollars)	RURAL: Over $4,000 and Non-Homestead 33⅓% (Dollars)	ALL OTHER: Timber Land Class 3a 20% (Dollars)	ALL OTHER: Homestead Up to $4,000 25% (Dollars)	ALL OTHER: Over $4,000 and Non-Homestead 40% (Dollars)	ALL OTHER: MACHINERY Permanently Attached to Real Estate 33⅓% (Dollars)	ALL OTHER: Seasonal and Recreational Cabins 33⅓% (Dollars)	TOTAL ASSESSED VALUE (Dollars)	Total Assessed Value as Equalized by the Board of Review (Dollars)	FINAL EQUALIZED VALUE (Dollars)
U. S. of America	1	NE¼ of NE¼				3	142.25	2 118																	
U. S. of America	2	NW¼ of NE¼																							
U. S. of America	3	SW¼ of NE¼																							
U. S. of America	4	SE¼ of NE¼																							
	5																								
U. S. of America	6	NE¼ of NW¼																							
State of Minnesota	7	NW¼ of NW¼																							
State of Minnesota	8	SW¼ of NW¼																							
U. S. of America	9	SE¼ of NW¼																							
	10																								
U. S. of America	11	NE¼ of SW¼																							
State of Minnesota	12	NW¼ of SW¼																							
State of Minnesota	13	SW¼ of SW¼																							
U. S. of America	14	SE¼ of SW¼																							
	15																								
Earl F. Daugherty Patricia A. Fischer Milton Lurry Attorney-in-fact Notice of Hearing Mailed to Owner Notice of Hearing Posted Aug. Record for Monday P. M. 12 M.	16	NE¼ of SE¼				40			no	no	T	201			201	67							67		
" " " "	17	NW¼ of SE¼				40			no	no	T	201			201	67							67		
State of Minnesota	18	~~SW¼ of SE¼~~ Govt Lot 2				39.55			no	no	T	201			201	67							67		
	19	~~SE¼ of SE¼~~ Govt Lot 1																							
	20																								
						119.55						603			603	201							201		

SOLD FOR TAXES	VALUATIONS BY SCHOOL DISTRICTS AS EQUALIZED BY DEPARTMENT OF TAXATION: District No. 118 Rate 24 Mills (Dollars)	District No. ___ Rate ___ Mills (Dollars)	District No. ___ Rate ___ Mills (Dollars)	District No. ___ Rate ___ Mills (Dollars)	District No. ___ Rate ___ Mills (Dollars)	Tax Including State Homestead ___ Mills ($ cts.)	State Tax on Non-Homestead 7.01 Mills ($ cts.)	SPECIAL TAXES ($ cts.)	SPECIAL TAXES ($ cts.)	TOTAL TAXES ($ cts.)		PAID	WHEN PAID (Month Day Year)	Number of Receipt	March Settlement 1961 ($ cts.)	June Settlement 1961 ($ cts.)	Penalty ($ cts.)	November Settlement 1961 ($ cts.)	Penalty ($ cts.)	Collections to First Monday in January 1962 ($ cts.)	Penalty ($ cts.)	Delinquent on First Monday in January 1962 ($ cts.)	Total Delinquent Tax and Penalty ($ cts.)	REMARKS
											1													
											2													
											3													
											4													
											5													
											6													
											7													
											8													
											9													
											10													
											11													
											12													
											13													
											14													
											15													
	67					1624	46			1670	16	PAID IN FULL JAN 18 1961	82	1670										
	67					1624	46			1670	17	PAID IN FULL MAY 31 1961	1958			1670								
	67					1624	46			1670	18	PAID IN FULL MAY 31 1961				1670								12357
											19													
											20													
	261					~~118~~ 4872	138			5010					1670	3340								

Form 5CD MILLER-DAVIS CO., MINNEAPOLIS

Assessment Roll and Tax List of Real Property in the Leech of Unorg. # 4

* Indicate Type of Property: R-Residential, C-Commercial, I-Industrial, U-Utility, F-Farm, L-Lakeshore, T-Timber, M-Mineral

Cass County, Minnesota, for Taxes for the Year 1960.

Real Form 42-25

	IN WHOSE NAME ASSESSED	DESCRIPTION OF PROPERTY: SUBDIVISION	Sec. or Lot	Town or Block	Rng.	Number of Acres of Land (Acres 100ths)	No. School District	Indicates Homestead Yes or No	Agri. or Seas. Res. Yes or No	* Indicates Type of Property	TRUE AND FULL VALUATIONS: LAND Exclusive of Structures and Improvements (Dollars)	BUILDINGS and Other Structures (Dollars)	MACHINERY Permanently Attached to Real Estate (Dollars)	TOTAL True and Full Value (Dollars)	ASSESSED VALUATIONS: RURAL: Homestead Up to $4,000 20% (Dollars)	RURAL: Over $4,000 and Non-Homestead 33⅓% (Dollars)	ALL OTHER: Timber Land Class 3a 20% (Dollars)	ALL OTHER: Homestead Up to $4,000 25% (Dollars)	ALL OTHER: Over $4,000 and Non-Homestead 40% (Dollars)	ALL OTHER: Machinery Permanently Attached to Real Estate 33⅓% (Dollars)	ALL OTHER: Seasonal and Recreational Cabins 33⅓% (Dollars)	TOTAL ASSESSED VALUE (Dollars)	Total Assessed Value as Equalized by the Board of Review (Dollars)	FINAL EQUALIZED VALUE (Dollars)
1	U. S. of America	NE¼ of NE¼				9.142.25	118																	
2	State of Minnesota	NW¼ of NE¼																						
3	U. S. of America	SW¼ of NE¼																						
4	U. S. of America	SE¼ of NE¼																						
5	Forrest B. Simpson, Willis Larkin, Pat Sullivan + Leon Hammel (Willard J. Phillips)	1/2 ac. of Govt Lot 1				50		no	SR	L	9	241 201		250 210							83 70	83 70		
6	U. S. of America	NE¼ of NW¼																						
7	U. S. of America	NW¼ of NW¼																						
8	U. S. of America	SW¼ of NW¼																						
9	U. S. of America	SE¼ of NW¼																						
10	Walter R. Mattson	E. 502.7 of 265.7 of Govt Lot 1				28.75		no	no	L	450			450	150							150		
11	U. S. of America	NE¼ of SW¼																						
12	Henry G. + Olivia R. Lawson	~~NW¼ of SW¼ 3 ac. of Govt Lot 1~~				3.4		no	SR	T	51			51							17	17		
13	" " "	~~SW¼ of SW¼ Govt Lot 2 less 1.46 ac.~~				9.15		no	SR	L	150	122 102		272 252							91 84	91 84		
14	U. S. of America	SE¼ of SW¼																						
15	Dr. Ray Napier, et al, Frank Adams	~~All that part of Govt Lot 1 lying S. of Pine River Beach Park & E. of Long Lake Creek, less 1.00 ac.~~				8.50		no	no	T	99			99	33							33		
16	U. S. of America	NE¼ of SE¼																						
17	U. S. of America	NW¼ of SE¼																						
18	U. S. of America	SW¼ of SE¼																						
19	U. S. of America	SE¼ of SE¼																						
20	Robert J. + Christina M. Fischer	13.2 ac. of Govt Lot 2				13.2		no	SR	L	150	360 300		510 450							170 150	170 150		
	(cont. next page)					13.50					909	923 692		1832 1601	183						361 321	544 504		

	SOLD FOR TAXES	VALUATIONS BY SCHOOL DISTRICTS AS EQUALIZED BY DEPARTMENT OF TAXATION: District No. 11 Rate 24 Mills (Dollars)	District No. ___ Rate ___ Mills (Dollars)	District No. 118 Rate 42 Mills (Dollars)	District No. 29 Rate ___ Mills (Dollars)	District No. ___ Rate ___ Mills (Dollars)	District No. ___ Rate ___ Mills (Dollars)	Tax including State Homestead ___ Mills ($ cts.)	State Tax on Non-Homestead 7.01 Mills ($ cts.)	SPECIAL TAXES ($ cts.)	SPECIAL TAXES ($ cts.)	TOTAL TAXES ($ cts.)	PAID: Month Day Year	WHEN PAID	Number of Receipt	March Settlement 1961 ($ cts.)	June Settlement 1961 ($ cts.)	Penalty ($ cts.)	November Settlement 1961 ($ cts.)	Penalty ($ cts.)	Collections to First Monday in January 1962 ($ cts.)	Penalty ($ cts.)	Delinquent on First Monday in January 1962 ($ cts.)	Total Delinquent Tax and Penalty ($ cts.)	REMARKS
1																									
2																									
3																									
4																									
5		33						2012	58			2070	PAID IN FULL	MAY 31 1961	14982		2070								11869
6																									
7																									
8																									
9																									
10	SOLD FOR TAXES		150					4012	106			4118	Balance Paid Part Paid	DEC 1 1961 MAY 31 1961	17712 15007		21 49			18 69	1 57			14187
11																									
12		17						412	12			424	PAID IN FULL	MAY 22 1961	15237		4 24								11853
13		91						2206	64			2270	PAID IN FULL	MAY 22 1961			22 70								
14																									
15			33					882	24			906	PAID IN FULL	MAY 31 1961	14982		9 06								14187
16																									
17																									
18																									
19																									
20		170						4122	120			4242	Remitted PAID IN FULL	AUG 7 1961 JUL 23 1962	14142 15228				42 42	85				14187 Remitted due 85
		361		183 = 544				add 8252 add 4897 13676	384			14030					78 19		42 42		19 69				

Real F.42-25

Form 5CD MILLER-DAVIS CO., MINNEAPOLIS

Assessment Roll and Tax List of Real Property in the Twp of Moog # 4

* Indicate Type of Property: R-Residential, C-Commercial, I-Industrial, U-Utility, F-Farm, L-Lakesbore, T-Timber, M-Mineral

	IN WHOSE NAME ASSESSED	DESCRIPTION OF PROPERTY: SUBDIVISION	Sec. or Lot	Town or Block	Rng.	Number of Acres of Land (Acres 100ths)	No. School District	Indicate Homestead Yes or No	Agri. or Seas. Rec. Yes or No	* Indicate Type Property	TRUE AND FULL VALUATIONS: LAND Exclusive of Structures and Improvements (Dollars)	BUILDINGS and Other Structures (Dollars)	MACHINERY Permanently Attached to Real Estate (Dollars)	TOTAL True and Full Value (Dollars)	ASSESSED VALUATIONS: RURAL: Homestead Up to $4,000 20% (Dollars)	RURAL: Over $4,000 and Non-Homestead 33⅓% (Dollars)	ALL OTHER: Timber Land Class 3a 20% (Dollars)	ALL OTHER: Homestead Up to $4,000 25% (Dollars)	ALL OTHER: Over $4,000 and Non-Homestead 40% (Dollars)	ALL OTHER: MACHINERY Permanently Attached to Real Estate 33⅓% (Dollars)	ALL OTHER: Seasonal and Recreational Cabins 33⅓% (Dollars)	TOTAL ASSESSED VALUE (Dollars)	Total Assessed Value as Equalized by the Board of Review (Dollars)	FINAL EQUALIZED VALUE (Dollars)
1		NE¼ of NE¼	9	142	25		7/13																	
2		NW¼ of NE¼																						
3		SW¼ of NE¼																						
4		SE¼ of NE¼																						
5	Rudolph A. & Mata A. Krueger	W. 23' of N. 23' of Lot Lot 2				1.4					75			75		25						25		
6		NE¼ of NW¼																						
7		NW¼ of NW¼																						
8		SW¼ of NW¼																						
9		SE¼ of NW¼																						
10																								
11		NE¼ of SW¼																						
12		NW¼ of SW¼																						
13		SW¼ of SW¼																						
14		SE¼ of SW¼																						
15																								
16		NE¼ of SE¼																						
17		NW¼ of SE¼																						
18		SW¼ of SE¼																						
19		SE¼ of SE¼																						
20																								
						1.40					75			75		25						25		

Cass County, Minnesota, for Taxes for the Year 1960.

	SOLD FOR TAXES	VALUATIONS BY SCHOOL DISTRICTS AS EQUALIZED BY DEPARTMENT OF TAXATION: District No. / Rate / Mills (Dollars)	District No. / Rate / Mills (Dollars)	District No. 112 / Rate 76 / Mills (Dollars)	District No. / Rate / Mills (Dollars)	District No. / Rate / Mills (Dollars)	District No. / Rate / Mills (Dollars)	Tax including State Homestead Mills ($ cts.)	State Tax on Non-Homestead 7.0 Mills ($ cts.)	SPECIAL TAXES ($ cts.)	SPECIAL TAXES ($ cts.)	TOTAL TAXES ($ cts.)		PAID	WHEN PAID (Month Day Year)	Number of Receipt	March Settlement 1961 ($ cts.)	June Settlement 1961 ($ cts.)	Penalty ($ cts.)	November Settlement 1961 ($ cts.)	Penalty ($ cts.)	Collections to First Monday in January 1962 ($ cts.)	Penalty ($ cts.)	Delinquent on First Monday in January 1962 ($ cts.)	Total Delinquent Tax and Penalty ($ cts.)	REMARKS
1													1													
2													2													
3													3													
4													4													
5				25				668	18			686	5	PAID IN FULL	MAY 31 1961	12753		6 86								
6													6													11860
7													7													
8													8													
9													9													
10													10													
11													11													
12													12													
13													13													
14													14													
15													15													
16													16													
17													17													
18													18													
19													19													
20													20													
				25				668	18			686						6 86								

Personal

Form 5CD. MILLER-DAVIS CO., MINNEAPOLIS

Assessment Roll and Tax List of Real Property in the Sours of Unorg #4, Cass County, Minnesota, for Taxes for the Year 1960.

Real Estate

* Indicate Type of Property: R-Residential, C-Commercial, A-Industrial, U-Utility, F-Farm, L-Lakeshore, T-Timber, M-Mineral

	IN WHOSE NAME ASSESSED	DESCRIPTION OF PROPERTY: SUBDIVISION	Sec. or Lot	Town or Block	Rng.	Number of Acres of Land (Acres 100ths)	No. School District	Indicate Home Yes or No	Agri. or Resi. Yes or No	* Indicate Type of Property	TRUE AND FULL VALUATIONS: LAND Exclusive of Structures and Improvements	BUILDINGS and Other Structures	MACHINERY Permanently Attached to Real Estate	TOTAL True and Full Value	ASSESSED VALUATIONS: RURAL: Homestead Up to $4,000 20%	RURAL: Over $4,000 and Non-Homestead 33⅓%	ALL OTHER: Timber Land Class 3e 20%	ALL OTHER: Homestead Up to $4,000 25%	ALL OTHER: Over $4,000 and Non-Homestead 40%	ALL OTHER: MACHINERY Permanently Attached to Real Estate 33⅓%	ALL OTHER: Seasonal and Recreational Cabins 33⅓%	TOTAL ASSESSED VALUE	Total Assessed Value as Equalized by the Board of Review	FINAL EQUALIZED VALUE
						Acres 100ths					Dollars	Dollars	Dollars	Dollars	Dollars	Dollars	Dollars	Dollars	Dollars	Dollars	Dollars	Dollars	Dollars	Dollars
1	State of Minnesota	NE¼ of NE¼				10142.25	118																	
2	U. S. of America	NW¼ of NE¼																						
3	U. S. of America	SW¼ of NE¼																						
4	U. S. of America	SE¼ of NE¼																						
5																								
6	State of Minnesota	NE¼ of NW¼																						
7	State of Minnesota	NW¼ of NW¼																						
8	U. S. of America	SW¼ of NW¼																						
9	State of Minnesota	SE¼ of NW¼																						
10																								
11	U. S. of America	NE¼ of SW¼																						
12	U. S. of America	NW¼ of SW¼																						
13	U. S. of America	SW¼ of SW¼																						
14	U. S. of America	SE¼ of SW¼																						
15																								
16	U. S. of America	NE¼ of SE¼																						
17	U. S. of America	NW¼ of SE¼																						
18	U. S. of America	SW¼ of SE¼																						
19	U. S. of America	SE¼ of SE¼																						
20																								

	SOLD FOR TAXES	VALUATIONS BY SCHOOL DISTRICTS AS EQUALIZED BY DEPARTMENT OF TAXATION: District No. Rate Mills	District No. Rate Mills	District No. Rate Mills	District No. Rate Mills	District No. Rate Mills	District No. Rate Mills	Tax Including State Homestead Mills	State Tax on Non-Homestead Mills	SPECIAL TAXES	SPECIAL TAXES	TOTAL TAXES		PAID	WHEN PAID	Number of Receipt	March Settlement 1961	June Settlement 1961	Penalty	November Settlement 1961	Penalty	Collections to First Monday in January 1962	Penalty	Delinquent on First Monday in January 1962	Total Delinquent Tax and Penalty	REMARKS
		Dollars	Dollars	Dollars	Dollars	Dollars	Dollars	$ cts.	$ cts.	$ cts.	$ cts.	$ cts.			Month Day Year		$ cts.	$ cts.	$ cts.	$ cts.	$ cts.	$ cts.	$ cts.	$ cts.	$ cts.	
1													1													
2													2													
3													3													
4													4													
5													5													
6													6													
7													7													
8													8													
9													9													
10													10													
11													11													
12													12													
13													13													
14													14													
15													15													
16													16													
17													17													
18													18													
19													19													
20													20													

Parwood

Real 1962-25

Form 3CD MILLER-DAVIS CO., MINNEAPOLIS

Assessment Roll and Tax List of Real Property in the Town of Unorg #4

* Indicate Type of Property: R-Residential, C-Commercial, I-Industrial, U-Utility, F-Farm, L-Lakeshore, T-Timber, M-Mineral

	IN WHOSE NAME ASSESSED		DESCRIPTION OF PROPERTY: SUBDIVISION	Sec. or Lot	Town or Block	Rng.	Number of Acres of Land: Acres	Acres 100ths	No. School District	Indicate Homestead Yes or No	Agr. or Seas. Here Yes or No	* Indicate type of Property	TRUE AND FULL VALUATIONS: LAND Exclusive of Structures and Improvements	BUILDINGS and Other Structures	MACHINERY Permanently Attached to Real Estate	TOTAL True and Full Value	ASSESSED VALUATIONS: RURAL: Homestead Up to $4,000 20%	RURAL: Over $4,000 and Non-Homestead 33⅓%	ALL OTHER: Timber Land Class 3e 20%	ALL OTHER: Homestead Up to $4,000 25%	ALL OTHER: Over $4,000 and Non-Homestead 40%	ALL OTHER: MACHINERY Permanently Attached to Real Estate 33⅓%	ALL OTHER: Seasonal and Recreational Cabins 33⅓%	TOTAL ASSESSED VALUE	Total Assessed Value as Equalized by the Board of Review	FINAL EQUALIZED VALUE
													Dollars	Dollars	Dollars	Dollars	Dollars	Dollars	Dollars	Dollars	Dollars	Dollars	Dollars	Dollars	Dollars	Dollars
	U. S. of America	1	NE¼ of NE¼				11	142.25		118																
	U. S. of America	2	NW¼ of NE¼																							
	U. S. of America	3	SW¼ of NE¼																							
	U. S. of America	4	SE¼ of NE¼																							
		5																								
	U. S. of America	6	NE¼ of NW¼																							
	U. S. of America	7	NW¼ of NW¼																							
	U. S. of America	8	SW¼ of NW¼																							
	U. S. of America	9	SE¼ of NW¼																							
		10																								
	U. S. of America	11	NE¼ of SW¼																							
	U. S. of America	12	NW¼ of SW¼																							
	U. S. of America	13	SW¼ of SW¼																							
	U. S. of America	14	SE¼ of SW¼																							
		15																								
	U. S. of America	16	NE¼ of SE¼																							
	U. S. of America	17	NW¼ of SE¼																							
	U. S. of America	18	SW¼ of SE¼																							
	U. S. of America	19	SE¼ of SE¼																							
		20																								

	SOLD FOR TAXES	VALUATIONS BY SCHOOL DISTRICTS AS EQUALIZED BY DEPARTMENT OF TAXATION: District No. Rate ___ Mills	District No. Rate ___ Mills	District No. Rate ___ Mills	District No. Rate ___ Mills	District No. Rate ___ Mills	District No. Rate ___ Mills	Tax Including State Homestead ___ Mills	State Tax on Non-Homestead ___ Mills	SPECIAL TAXES	SPECIAL TAXES	TOTAL TAXES		PAID	WHEN PAID	Number of Receipt	March Settlement 1961	June Settlement 1961	Penalty	November Settlement 1961	Penalty	Collections to First Monday in January 1962	Penalty	Delinquent on First Monday in January 1962	Total Delinquent Tax and Penalty	REMARKS
		Dollars	Dollars	Dollars	Dollars	Dollars	Dollars	$ cts.	$ cts.	$ cts.	$ cts.	$ cts.			Month Day Year		$ cts.	$ cts.	$ cts.	$ cts.	$ cts.	$ cts.	$ cts.	$ cts.	$ cts.	
1	1													1												
2	2													2												
3	3													3												
4	4													4												
5	5													5												
6	6													6												
7	7													7												
8	8													8												
9	9													9												
10	10													10												
11	11													11												
12	12													12												
13	13													13												
14	14													14												
15	15													15												
16	16													16												
17	17													17												
18	18													18												
19	19													19												
20	20													20												

Real 1962

Form 5CD MILLER-DAVIS CO., MINNEAPOLIS

Assessment Roll and Tax List of Real Property in the Town of Unorg #4, Cass County, Minnesota, for Taxes for the Year 1960.

* Indicate Type of Property: R-Residential, C-Commercial, I-Industrial, U-Utility, F-Farm, L-Lakeshore, T-Timber, M-Mineral

	In Whose Name Assessed		Description of Property: Subdivision	Sec. or Lot	Town or Block	Rng.	Number of Acres of Land (Acres 100ths)	No. School District	Indicate Homestead Yes or No	Agri. or Seas. Recr. Yes or No	* Indicate Type of Property	True and Full Valuations: Land Exclusive of Structures and Improvements (Dollars)	Buildings and Other Structures (Dollars)	Machinery Permanently Attached to Real Estate (Dollars)	Total True and Full Value (Dollars)	Assessed Valuations: Rural: Homestead Up to $4,000 20% (Dollars)	Rural: Over $4,000 and Non-Homestead 33⅓% (Dollars)	All Other: Timber Land Class 3c 20% (Dollars)	All Other: Homestead Up to $4,000 25% (Dollars)	All Other: Over $4,000 and Non-Homestead 40% (Dollars)	All Other: Machinery Permanently Attached to Real Estate 33⅓% (Dollars)	All Other: Seasonal and Recreational Cabins 33⅓% (Dollars)	Total Assessed Value (Dollars)	Total Assessed Value as Equalized by the Board of Review (Dollars)	Final Equalized Value (Dollars)
U. S.	State of Minnesota	1	NE¼ of NE¼		12	142	25	113																	
U. S.	State of Minnesota	2	NW¼ of NE¼																						
U. S.	State of Minnesota	3	SW¼ of NE¼																						
U. S.	State of Minnesota	4	SE¼ of NE¼																						
		5																							
U. S.	State of Minnesota	6	NE¼ of NW¼																						
U. S.	U. S. of America	7	NW¼ of NW¼																						
U. S.	Edward L. Rogers, et al	8	SW¼ of NW¼				40		mo	SR	T	120	54 45		174 165							58 55	58 55		
U. S.	State of Minnesota	9	SE¼ of NW¼																						
		10																							
U. S.	U. S. of America	11	NE¼ of SW¼																						
U. S.	State of Minnesota	12	NW¼ of SW¼																						
U. S.	U. S. of America	13	SW¼ of SW¼																						
U. S.	U. S. of America	14	SE¼ of SW¼																						
		15																							
U. S.	State of Minnesota	16	NE¼ of SE¼																						
U. S.	State of Minnesota	17	NW¼ of SE¼																						
U. S.	State of Minnesota	18	SW¼ of SE¼																						
U. S.	State of Minnesota	19	SE¼ of SE¼																						
		20																							
							40					120	54 45		174 165							58 55	58 55		

	Sold for Taxes	Valuations by School Districts as Equalized by Department of Taxation: District No. 113, Rate 38.48 Mills	District No. ___ Rate ___ Mills	District No. ___ Rate ___ Mills	District No. ___ Rate ___ Mills	District No. ___ Rate ___ Mills	District No. ___ Rate ___ Mills	Tax Including State Homestead ___ Mills	State Tax on Non-Homestead 7.01 Mills	Special Taxes	Special Taxes	Total Taxes		Paid	When Paid (Month Day Year)	Number of Receipt	March Settlement 1961	June Settlement 1961	Penalty	November Settlement 1961	Penalty	Collections to First Monday in January 1962	Penalty	Delinquent on First Monday in January 1962	Total Delinquent Tax and Penalty	Remarks
		Dollars	Dollars	Dollars	Dollars	Dollars	Dollars	$ cts.	$ cts.	$ cts.	$ cts.	$ cts.			Month Day Year		$ cts.	$ cts.	$ cts.	$ cts.	$ cts.	$ cts.	$ cts.	$ cts.		
1													1													
2													2													
3													3													
4													4													
5													5													
6													6													
7													7													
8		58						1406	40			1446	8	PAID IN FULL MAY 19 1961	19	1030		14 46							11961	
9													9													
10													10													
11													11													
12													12													
13													13													
14													14													
15													15													
16													16													
17													17													
18													18													
19													19													
20													20													
		58						1406	40			1446						14 46								

Form 3 Form 5CD MILLER-DAVIS CO., MINNEAPOLIS

Assessment Roll and Tax List of Real Property in the Town of Unorg #4

* Indicate Type of Property: R-Residential, C-Commercial, I-Industrial, U-Utility, F-Farm, L-Lakeshore, T-Timber, M-Mineral

	IN WHOSE NAME ASSESSED		DESCRIPTION OF PROPERTY: SUBDIVISION	Sec. or Lot	Town or Block	Rng.	Number of Acres of Land (Acres 100ths)	No. School District	Indicate Homestead Yes or No	Agricultural Deed Yes or No	* Indicate Type of Property	TRUE AND FULL VALUATIONS: LAND Exclusive of Structures or Improvements	BUILDINGS and Other Structures	MACHINERY Permanently Attached to Real Estate	TOTAL True and Full Value	ASSESSED VALUATIONS: RURAL: Homestead Up to $4,000 20%	RURAL: Over $4,000 and Non-Homestead 33⅓%	ALL OTHER: Timber Land Class 3c 20%	ALL OTHER: Homestead Up to $4,000 25%	ALL OTHER: Over $4,000 and Non-Homestead 40%	ALL OTHER: MACHINERY Permanently Attached to Real Estate 33⅓%	ALL OTHER: Seasonal and Recreational Cabins 33⅓%	TOTAL ASSESSED VALUE	Total Assessed Valuation Equalized by the Board of Review	FINAL EQUALIZED VALUE
							Acres					Dollars	Dollars	Dollars	Dollars	Dollars	Dollars	Dollars	Dollars	Dollars	Dollars	Dollars	Dollars	Dollars	Dollars
U. S.	U. S. of America	1	N E ¼ of N E ¼	13	142	25	118																		
U. S.	U. S. of America	2	N W ¼ of N E ¼																						
U. S.	U. S. of America	3	S W ¼ of N E ¼																						
U. S.	U. S. of America	4	S E ¼ of N E ¼																						
		5																							
U. S.	U. S. of America	6	N E ¼ of N W ¼																						
U. S.	U. S. of America	7	N W ¼ of N W ¼																						
U. S.	U. S. of America	8	S W ¼ of N W ¼																						
U. S.	U. S. of America	9	S E ¼ of N W ¼																						
		10																							
U. S.	U. S. of America	11	N E ¼ of S W ¼																						
U. S.	U. S. of America	12	N W ¼ of S W ¼																						
U. S.	U. S. of America	13	S W ¼ of S W ¼																						
U. S.	U. S. of America	14	S E ¼ of S W ¼																						
		15																							
U. S.	U. S. of America	16	N E ¼ of S E ¼																						
U. S.	U. S. of America	17	N W ¼ of S E ¼																						
U. S.	U. S. of America	18	S W ¼ of S E ¼																						
U. S.	U. S. of America	19	S E ¼ of S E ¼																						
		20																							

	SOLD FOR TAXES	VALUATIONS BY SCHOOL DISTRICTS AS EQUALIZED BY DEPARTMENT OF TAXATION: District No.____ Rate____ Mills	District No.____ Rate____ Mills	District No.____ Rate____ Mills	District No.____ Rate____ Mills	District No.____ Rate____ Mills	District No.____ Rate____ Mills	Tax including State Homestead ____ Mills	State Tax on Non-Homestead ____ Mills	SPECIAL TAXES	SPECIAL TAXES	TOTAL TAXES		PAID	WHEN PAID	Number of Receipt	March Settlement 1961	June Settlement 1961	Penalty	November Settlement 1961	Penalty	Collections to First Monday in January 1962	Penalty	Delinquent on First Monday in January 1962	Total Delinquent Tax and Penalty	REMARKS
		Dollars	Dollars	Dollars	Dollars	Dollars	Dollars	$ cts.	$ cts.	$ cts.	$ cts.	$ cts.			Month Day Year		$ cts.	$ cts.	$ cts.	$ cts.	$ cts.	$ cts.	$ cts.	$ cts.	$ cts.	
1													1													
2													2													
3													3													
4													4													
5													5													
6													6													
7													7													
8													8													
9													9													
10													10													
11													11													
12													12													
13													13													
14													14													
15													15													
16													16													
17													17													
18													18													
19													19													
20													20													

Assessment Roll and Tax List of Real Property in the Town of Unorg #4

Form SCD MILLER-DAVIS CO., MINNEAPOLIS

* Indicate Type of Property: R-Residential, C-Commercial, I-Industrial, U-Utility, F-Farm, L-Lakeshore, T-Timber, M-Mineral

	IN WHOSE NAME ASSESSED		DESCRIPTION OF PROPERTY: SUBDIVISION	Sec. or Lot	Town or Block	Rng.	Number of Acres of Land: Acres	100ths	No. School District	Indicate Homestead Yes or No	Agri. or Seas. Rec. Yes or No	* Indicate Type of Property	TRUE AND FULL VALUATIONS: LAND Exclusive of Structures and Improvements	BUILDINGS and Other Structures	MACHINERY Permanently Attached to Real Estate	TOTAL True and Full Value	ASSESSED VALUATIONS: RURAL: Homestead Up to $4,000 20%	RURAL: Over $4,000 and Non-Homestead 33⅓%	ALL OTHER: Timber Land Class 3c 20%	ALL OTHER: Homestead Up to $4,000 25%	ALL OTHER: Over $4,000 and Non-Homestead 40%	MACHINERY Permanently Attached to Real Estate 33⅓%	Seasonal and Recreational Cabins 33⅓%	TOTAL ASSESSED VALUE	Total Assessed Value as Equalized by the Board of Review	FINAL EQUALIZED VALUE
							Acres	100ths					Dollars	Dollars	Dollars	Dollars	Dollars	Dollars	Dollars	Dollars	Dollars	Dollars	Dollars	Dollars	Dollars	Dollars
U. S	State of Minnesota	1	N E ¼ of N E ¼				14	42	25	118																
U. S.	U. S. of America	2	N W ¼ of N E ¼																							
U. S.	U. S. of America	3	S W ¼ of N E ¼																							
U. S	State of Minnesota	4	S E ¼ of N E ¼																							
		5																								
U. S	U. S. of America	6	N E ¼ of N W ¼																							
U. S	U. S. of America	7	N W ¼ of N W ¼																							
U. S	U. S. of America	8	S W ¼ of N W ¼																							
U. S	U. S. of America	9	S E ¼ of N W ¼																							
		10																								
U. S	State of Minnesota	11	N E ¼ of S W ¼																							
U. S	State of Minnesota	12	N W ¼ of S W ¼																							
U. S	State of Minnesota	13	S W ¼ of S W ¼																							
U. S	State of Minnesota	14	S E ¼ of S W ¼																							
		15																								
U. S.	State of Minnesota	16	N E ¼ of S E ¼																							
U. S.	U. S. of America	17	N W ¼ of S E ¼																							
U. S.	U. S. of America	18	S W ¼ of S E ¼																							
U. S.	State of Minnesota	19	S E ¼ of S E ¼																							
		20																								

	SOLD FOR TAXES	VALUATIONS BY SCHOOL DISTRICTS AS EQUALIZED BY DEPARTMENT OF TAXATION: District No. Rate Mills	District No. Rate Mills	District No. Rate Mills	District No. Rate Mills	District No. Rate Mills	District No. Rate Mills	Tax including State Homestead Mills	State Tax on Non-Homestead Mills	SPECIAL TAXES	SPECIAL TAXES	TOTAL TAXES		PAID	WHEN PAID Month Day Year	Number of Receipt	March Settlement 1961	June Settlement 1961	Penalty	November Settlement 1961	Penalty	Collections to First Monday in January 1962	Penalty	Delinquent on First Monday in January 1962	Total Delinquent Tax and Penalty	REMARKS
		Dollars	Dollars	Dollars	Dollars	Dollars	Dollars	$ cts.	$ cts.	$ cts.	$ cts.	$ cts.					$ cts.	$ cts.	$ cts.	$ cts.	$ cts.	$ cts.	$ cts.	$ cts.	$ cts.	
1													1													
2													2													
3													3													
4													4													
5													5													
6													6													
7													7													
8													8													
9													9													
10													10													
11													11													
12													12													
13													13													
14													14													
15													15													
16													16													
17													17													
18													18													
19													19													
20													20													

Assessment Roll and Tax List of Real Property in the Town of Unorg. # 4

Form 5(C) MILLER-DAVIS CO., MINNEAPOLIS

* Indicate Type of Property: R-Residential, C-Commercial, I-Industrial, U-Utility, F-Farm, L-Lakeshore, T-Timber, M-Mineral

	In Whose Name Assessed		Description of Property: Subdivision	Sec. or Lot	Town or Block	Rng.	Number of Acres of Land: Acres	Number of Acres of Land: 100ths	Sch. District	Indicate Homestead Yes or No	Agr. or Seas. Here Yes or No	* Indicate Type of Property	True and Full Valuations: Land Exclusive of Structures and Improvements	Buildings and Other Structures	Machinery Permanently Attached to Real Estate	Total True and Full Value	Assessed Valuations: Rural: Homestead Up to $4,000 20%	Rural: Over $4,000 and Non-Homestead 33⅓%	All Other: Timber Land Class 3a 20%	All Other: Homestead Up to $4,000 25%	All Other: Over $4,000 and Non-Homestead 40%	All Other: Machinery Permanently Attached to Real Estate 33⅓%	All Other: Seasonal and Recreational Cabins 33⅓%	Total Assessed Value	Total Assessed Value as Equalized by the Board of Review	Final Equalized Value
							Acres	100ths					Dollars	Dollars	Dollars	Dollars	Dollars	Dollars	Dollars	Dollars	Dollars	Dollars	Dollars	Dollars	Dollars	Dollars
U. S.	U. S. of America	1	N E ¼ of N E ¼				15	140.25		118																
U. S.	U. S. of America	2	N W ¼ of N E ¼																							
U. S.	U. S. of America	3	S W ¼ of N E ¼																							
U. S.	U. S. of America	4	S E ¼ of N E ¼																							
		5																								
U. S.	U. S. of America	6	N E ¼ of N W ¼																							
U. S.	U. S. of America	7	N W ¼ of N W ¼																							
U. S.	U. S. of America	8	S W ¼ of N W ¼																							
U. S.	U. S. of America	9	S E ¼ of N W ¼																							
		10																								
U. S.	U. S. of America	11	N E ¼ of S W ¼																							
U. S.	U. S. of America	12	N W ¼ of S W ¼																							
U. S.	U. S. of America	13	S W ¼ of S W ¼																							
U. S.	U. S. of America	14	S E ¼ of S W ¼																							
		15																								
U. S.	U. S. of America	16	N E ¼ of S E ¼																							
U. S.	U. S. of America	17	N W ¼ of S E ¼																							
U. S.	U. S. of America	18	S W ¼ of S E ¼																							
U. S.	U. S. of America	19	S E ¼ of S E ¼																							
		20																								

	Sold for Taxes	Valuations by School Districts as Equalized by Department of Taxation: District No. Rate Mills	District No. Rate Mills	District No. Rate Mills	District No. Rate Mills	District No. Rate Mills	District No. Rate Mills	Tax Including State Homestead Mills	State Tax on Non-Homestead Mills	Special Taxes	Special Taxes	Total Taxes		Paid	When Paid	Number of Receipt	March Settlement 1961	June Settlement 1961	Penalty	November Settlement 1961	Penalty	Collections to First Monday in January 1962	Penalty	Delinquent on First Monday in January 1962	Total Delinquent Tax and Penalty	Remarks
		Dollars	Dollars	Dollars	Dollars	Dollars	Dollars	$ cts.	$ cts.	$ cts.	$ cts.	$ cts.			Month Day Year		$ cts.	$ cts.	$ cts.	$ cts.	$ cts.	$ cts.	$ cts.	$ cts.	$ cts.	
1													1													
2													2													
3													3													
4													4													
5													5													
6													6													
7													7													
8													8													
9													9													
10													10													
11													11													
12													12													
13													13													
14													14													
15													15													
16													16													
17													17													
18													18													
19													19													
20													20													

Assessment Roll and Tax List of Real Property in the Town of Vince #4, Cass County, Minnesota, for Taxes for the Year 1960.

Form M.C.D. MILLER-DAVIS CO., MINNEAPOLIS

* Indicate Type of Property: R-Residential, C-Commercial, I-Industrial, U-Utility, F-Farm, L-Lakeshore, T-Timber, M-Mineral

	In Whose Name Assessed		Description of Property: Subdivision	Sec. or Lot	Town or Block	Rng.	Number of Acres of Land (Acres 100ths)	No. School District	Indicate Homestead Yes or No	Agri. Soil Reserve Yes or No	* Indicate Type of Property	True and Full Valuations: Land Exclusive of Structures and Improvements (Dollars)	Buildings and Other Structures (Dollars)	Machinery Permanently Attached to Real Estate (Dollars)	Total True and Full Value (Dollars)	Assessed Valuations: Rural: Homestead Up to $4,000 20% (Dollars)	Rural: Over $4,000 and Non-Homestead 33⅓% (Dollars)	All Other: Timber Land Class 3a 20% (Dollars)	All Other: Homestead Up to $4,000 25% (Dollars)	All Other: Over $4,000 and Non-Homestead 40% (Dollars)	Machinery Permanently Attached to Real Estate 33⅓% (Dollars)	Seasonal and Recreational Cabins 33⅓% (Dollars)	Total Assessed Value (Dollars)	Total Assessed Value Equalized by the Board of Review (Dollars)	Final Equalized Value (Dollars)
	State of Minnesota	1	N E ¼ of N E ¼	16	142	25	11½																		
	State of Minnesota	2	N W ¼ of N E ¼																						
	State of Minnesota	3	S W ¼ of N E ¼																						
	State of Minnesota	4	S E ¼ of N E ¼																						
		5																							
	State of Minnesota	6	N E ¼ of N W ¼																						
	Roland M. Hicks	7	~~N W ¼ of N W ¼~~ Govt. Lot 1				32		no	N SR	T	150	72 60		222 210							74 70	74 70		
	State of Minnesota	8	~~S W ¼ of N W ¼~~ Govt. Lot 2																						
	State of Minnesota	9	S E ¼ of N W ¼																						
		10																							
	State of Minnesota	11	N E ¼ of S W ¼																						
	State of Minnesota	12	N W ¼ of S W ¼																						
	State of Minnesota	13	S W ¼ of S W ¼																						
	State of Minnesota	14	S E ¼ of S W ¼																						
		15																							
	State of Minnesota	16	N E ¼ of S E ¼																						
	State of Minnesota	17	N W ¼ of S E ¼																						
	State of Minnesota	18	S W ¼ of S E ¼																						
	State of Minnesota	19	S E ¼ of S E ¼																						
		20																							
							32					150	72 60		222 210							74 70	74 70		

Cass County, Minnesota, for Taxes for the Year 1960.

	Sold for Taxes	Valuations by School Districts as Equalized by Department of Taxation: District No. 11 Rate 147 Mills (Dollars)	District No. ... Rate ... Mills (Dollars)	District No. ... Rate ... Mills (Dollars)	District No. ... Rate ... Mills (Dollars)	District No. ... Rate ... Mills (Dollars)	District No. ... Rate ... Mills (Dollars)	Tax including State Homestead ... Mills ($ cts.)	State Tax on Non-Homestead 7.01 Mills ($ cts.)	Special Taxes ($ cts.)	Special Taxes ($ cts.)	Total Taxes ($ cts.)		Paid	When Paid (Month Day Year)	Number of Receipt	March Settlement 1961 ($ cts.)	June Settlement 1961 ($ cts.)	Penalty ($ cts.)	November Settlement 1961 ($ cts.)	Penalty ($ cts.)	Collections to First Monday in January 1962 ($ cts.)	Penalty ($ cts.)	Delinquent on First Monday in January 1962 ($ cts.)	Total Delinquent Tax and Penalty ($ cts.)	Remarks
1													1													
2													2													
3													3													
4													4													
5													5													
6													6													
7		74						1794	52			1846	7	PAID IN FULL	MAY 31 1961	12957		1846								14.34
8													8													
9													9													
10													10													
11													11													
12													12													
13													13													
14													14													
15													15													
16													16													
17													17													
18													18													
19													19													
20													20													
		74						1794	52			1846						1846								

Form SCD MILLER-DAVIS CO., MINNEAPOLIS

Assessment Roll and Tax List of Real Property in the Farm of Moorg #4

* Indicate Type of Property: R-Residential, C-Commercial, I-Industrial, U-Utility, F-Farm, L-Lakeshore, T-Timber, M-Mineral

Cass County, Minnesota, for Taxes for the Year 1960.

	IN WHOSE NAME ASSESSED	DESCRIPTION OF PROPERTY: SUBDIVISION	Sec. or Lot	Town or Block	Rng.	Number of Acres of Land: Acres	100ths	No. School District	Indicate Homestead Yes or No	Agri. or Seas. Rec. Yes or No	* Indicate Type of Property	TRUE AND FULL VALUATIONS: LAND Exclusive of Structures and Improvements (Dollars)	BUILDINGS and Other Structures (Dollars)	MACHINERY Permanently Attached to Real Estate (Dollars)	TOTAL True and Full Value (Dollars)	ASSESSED VALUATIONS: RURAL: Homestead Up to $4,000 20% (Dollars)	RURAL: Over $4,000 and Non-Homestead 33⅓% (Dollars)	ALL OTHER: Timber Land Class 3e 20% (Dollars)	ALL OTHER: Homestead Up to $4,000 25% (Dollars)	ALL OTHER: Over $4,000 and Non-Homestead 40% (Dollars)	ALL OTHER: MACHINERY Permanently Attached to Real Estate 33⅓% (Dollars)	ALL OTHER: Seasonal and Recreational Cabins 33⅓% (Dollars)	TOTAL ASSESSED VALUE (Dollars)	Total Assessed Value as Equalized by the Board of Review (Dollars)	FINAL EQUALIZED VALUE (Dollars)	SOLD FOR TAXES	VALUATIONS BY SCHOOL DISTRICTS AS EQUALIZED BY DEPARTMENT OF TAXATION: District No. 112 Rate 20 Mills (Dollars)	District No. 112 Rate 27 Mills (Dollars)	District No. Rate Mills (Dollars)	District No. Rate Mills (Dollars)	District No. Rate Mills (Dollars)	District No. Rate Mills (Dollars)	Tax including State Homestead Mills ($ cts.)	State Tax on Non-Homestead 7.0 Mills ($ cts.)	SPECIAL TAXES ($ cts.)	SPECIAL TAXES ($ cts.)	TOTAL TAXES ($ cts.)	PAID	WHEN PAID Month Day Year	Number of Receipt	March Settlement 1961 ($ cts.)	June Settlement 1961 ($ cts.)	Penalty ($ cts.)	November Settlement 1961 ($ cts.)	Penalty ($ cts.)	Collections to First Monday in January 1962 ($ cts.)	Penalty ($ cts.)	Delinquent on First Monday in January 1962 ($ cts.)	Total Delinquent Tax and Penalty ($ cts.)	REMARKS
1	State of Minnesota	~~S½ of NE¼~~ North Lot 1	17	142	25	118																																													
2		N W¼ of N E¼																																																	
3	State of Minnesota	~~SW¼ of NE¼~~ North Lot 2																																																	
4	Roland Hicks	~~S½ of NE¼~~ North Lot 5				4.50			no	no	L	99			99		33						33																											
5																																																			
6	Frank Osborne	N E¼ of N W¼				40			no	no	T	321			321		107						107																											
7	" "	N W¼ of N W¼				40			no	no	T	321			321		107						107																											
8	U. S. of America	S W¼ of N W¼																																																	
9	U. S. of America	S E¼ of N W¼																																																	
10																																																			
11	U. S. of America	N E¼ of S W¼																																																	
12	U. S. of America	N W¼ of S W¼																																																	
13	U. S. of America	S W¼ of S W¼																																																	
14	U. S. of America	S E¼ of S W¼																																																	
15																																																			
16	U. S. of America	~~N E¼ of S E¼~~ North Lot 4																																																	
17	State of Minnesota	~~N W¼ of S E¼~~ North Lot 3																																																	
18	U. S. of America	S W¼ of S E¼																																																	
19	U. S. of America	S E¼ of S E¼																																																	
20																																																			
						84.50						741			741		247						247																											
1																																																			
2																																																			
3																																																			
4													33											882	24			906	PAID IN FULL	MAY 24 1961	10454		9.06									11.84	
5																																																			
6													107											2862	76			2938																					
7													107											2862	76			2938															29.38						
8																																											29.38						
9																																																			
10																																																			
11																																																			
12																																																			
13																																																			
14																																																			
15																																																			
16																																																			
17																																																			
18													247											MTR 6606	1.76			6782					9.46								58.76							
19																																																			
20																																																			

Assessment Roll and Tax List of Real Property in the Lown of Wing #4

Form 5CD MILLER-DAVIS CO., MINNEAPOLIS

* Indicate Type of Property: R-Residential, C-Commercial, I-Industrial, U-Utility, F-Farm, L-Lakeshore, T-Timber, M-Mineral

	IN WHOSE NAME ASSESSED		DESCRIPTION OF PROPERTY: SUBDIVISION	Sec. or Lot	Town or Block	Rng.	Number of Acres of Land: Acres	Number of Acres of Land: 100ths	No. School District	Indicate Homestead or No	Agri. or Seas. Rent: Yes or No	* Indicate Type of Property	TRUE AND FULL VALUATIONS: LAND Exclusive of Structures and Improvements	BUILDINGS and Other Structures	MACHINERY Permanently Attached to Real Estate	TOTAL True and Full Value	ASSESSED VALUATIONS: RURAL: Homestead Up to $1,000 20%	RURAL: Over $1,000 and Non-Homestead 33⅓%	ALL OTHER: Timber Land Class 3a 20%	ALL OTHER: Homestead Up to $1,000 25%	ALL OTHER: Over $1,000 Non-Homestead 40%	ALL OTHER: MACHINERY Permanently Attached to Real Estate 33⅓%	ALL OTHER: Seasonal and Recreational Cabins 33⅓%	TOTAL ASSESSED VALUE	Total Assessed Value as Equalized by the Board of Review	FINAL EQUALIZED VALUE
													Dollars	Dollars	Dollars	Dollars	Dollars	Dollars	Dollars	Dollars	Dollars	Dollars	Dollars	Dollars	Dollars	Dollars
U. S.	U. S. of America	1	N E ¼ of N E ¼		18	142	25		113																	
U. S.	U. S. of America	2	N W ¼ of N E ¼																							
U. S.	U. S. of America	3	S W ¼ of N E ¼																							
U. S.	U. S. of America	4	S E ¼ of N E ¼																							
		5																								
U. S.	U. S. of America	6	N E ¼ of N W ¼																							
U. S.	State of Minnesota	7	~~N W ¼ of N W ¼~~ Govt Lot 1																							
U. S.	U. S. of America	8	~~S W ¼ of N W ¼~~ Govt Lot 2																							
U. S.	U. S. of America	9	S E ¼ of N W ¼																							
		10																								
U. S.	U. S. of America	11	N E ¼ of S W ¼																							
U. S.	U. S. of America	12	~~N W ¼ of S W ¼~~ Govt Lot 3																							
U. S.	U. S. of America	13	~~S W ¼ of S W ¼~~ Govt Lot 4																							
U. S.	U. S. of America	14	S E ¼ of S W ¼																							
		15																								
U. S.	U. S. of America	16	N E ¼ of S E ¼																							
U. S.	U. S. of America	17	N W ¼ of S E ¼																							
U. S.	U. S. of America	18	S W ¼ of S E ¼																							
U. S.	U. S. of America	19	S E ¼ of S E ¼																							
		20																								

Cass County, Minnesota, for Taxes for the Year 1960.

	SOLD FOR TAXES	VALUATIONS BY SCHOOL DISTRICTS AS EQUALIZED BY DEPARTMENT OF TAXATION: District No.____ Rate____ Mills	District No.____ Rate____ Mills	District No.____ Rate____ Mills	District No.____ Rate____ Mills	District No.____ Rate____ Mills	District No.____ Rate____ Mills	Tax Including State Homestead ____ Mills	State Tax on Non-Homestead ____ Mills	SPECIAL TAXES	SPECIAL TAXES	TOTAL TAXES	PAID	WHEN PAID	Number of Receipt	March Settlement 1961	June Settlement 1961	Penalty	November Settlement 1961	Penalty	Collections to First Monday in January 1962	Penalty	Delinquent on First Monday in January 1962	Total Delinquent Tax and Penalty	REMARKS
		Dollars	Dollars	Dollars	Dollars	Dollars	Dollars	$ cts.	$ cts.	$ cts.	$ cts.	$ cts.		Month Day Year		$ cts.	$ cts.	$ cts.	$ cts.	$ cts.	$ cts.	$ cts.	$ cts.	$ cts.	
1																									
2																									
3																									
4																									
5																									
6																									
7																									
8																									
9																									
10																									
11																									
12																									
13																									
14																									
15																									
16																									
17																									
18																									
19																									
20																									

Assessment Roll and Tax List of Real Property in the Town of Moog #4

Form 3CD HILLE-DAVIS CO., MINNEAPOLIS

* Indicate Type of Property: R-Residential, C-Commercial, I-Industrial, U-Utility, F-Farm, L-Lakeshore, T-Timber, M-Mineral

	IN WHOSE NAME ASSESSED		DESCRIPTION OF PROPERTY: SUBDIVISION	Sec. or Lot	Town or Block	Rng.	Number of Acres of Land: Acres	100ths	No. School District	Indicate Homestead or No	Agri or Non-Agri or No	Indicate Type of Property	TRUE AND FULL VALUATIONS: LAND Exclusive of Structures and Improvements	BUILDINGS and Other Structures	MACHINERY Permanently Attached to Real Estate	TOTAL True and Full Value	ASSESSED VALUATIONS: RURAL: Homestead Up to $1,000 20%	Over $1,000 and Non-Homestead 33⅓%	ALL OTHER: Timber Land Class 3e 20%	Homestead Up to $4,000 25%	Over $4,000 and Non-Homestead 40%	MACHINERY Permanently Attached to Real Estate 33⅓%	Seasonal and Recreational Cabins 33⅓%	TOTAL ASSESSED VALUE	Total Assessed Value as Equalized by the Board of Review	FINAL EQUALIZED VALUE
							Acres	100ths					Dollars	Dollars	Dollars	Dollars	Dollars	Dollars	Dollars	Dollars	Dollars	Dollars	Dollars	Dollars	Dollars	Dollars
U.	U. S. of America	1	NE¼ of NE¼				19.42	25	118																	
U.	U. S. of America	2	NW¼ of NE¼																							
U.	U. S. of America	3	SW¼ of NE¼																							
U.	U. S. of America	4	SE¼ of NE¼																							
		5																								
U.	U. S. of America	6	NE¼ of NW¼																							
U.	U. S. of America	7	~~NW¼ of NW¼~~ Govt Lot 1																							
U.	U. S. of America	8	~~SW¼ of NW¼~~ Govt Lot 2																							
U.	U. S. of America	9	SE¼ of NW¼																							
		10																								
U.	U. S. of America	11	NE¼ of SW¼																							
U.	U. S. of America	12	~~NW¼ of SW¼~~ Govt Lot 3																							
U.	U. S. of America	13	~~SW¼ of SW¼~~ Govt Lot 4																							
U.	U. S. of America	14	SE¼ of SW¼																							
		15																								
U. S	U. S. of America	16	NE¼ of SE¼																							
U. S	U. S. of America	17	NW¼ of SE¼																							
U.	U. S. of America	18	SW¼ of SE¼																							
U.	U. S. of America	19	SE¼ of SE¼																							
		20																								

Real Estate

Fairwood

Chippewa Beach

Peninsula

Cass County, Minnesota, for Taxes for the Year 1960.

	SOLD FOR TAXES	VALUATIONS BY SCHOOL DISTRICTS AS EQUALIZED BY DEPARTMENT OF TAXATION: District No. ..... Rate ..... Mills	District No. ..... Rate ..... Mills	District No. ..... Rate ..... Mills	District No. ..... Rate ..... Mills	District No. ..... Rate ..... Mills	District No. ..... Rate ..... Mills	Tax Including State Homestead ..... Mills	State Tax on Non-Homestead ..... Mills	SPECIAL TAXES	SPECIAL TAXES	TOTAL TAXES		PAID	WHEN PAID	Number of Receipt	March Settlement 1961	June Settlement 1961	Penalty	November Settlement 1961	Penalty	Collections to First Monday in January 1962	Penalty	Delinquent on First Monday in January 1962	Total Delinquent Tax and Penalty	REMARKS
		Dollars	Dollars	Dollars	Dollars	Dollars	Dollars	$ cts.	$ cts.	$ cts.	$ cts.	$ cts.			Month Day Year		$ cts.	$ cts.	$ cts.	$ cts.	$ cts.	$ cts.	$ cts.	$ cts.	$ cts.	
1													1													
2													2													
3													3													
4													4													
5													5													
6													6													
7													7													
8													8													
9													9													
10													10													
11													11													
12													12													
13													13													
14													14													
15													15													
16													16													
17													17													
18													18													
19													19													
20													20													

Assessment Roll and Tax List of Real Property in the Lawn of Twp # 4, Cass County, Minnesota, for Taxes for the Year 1960.

Form 5.D. MILLER-DAVIS CO., MINNEAPOLIS

* Indicate Type of Property: R-Residential, C-Commercial, I-Industrial, U-Utility, F-Farm, L-Lakeshore, T-Timber, M-Mineral

	In Whose Name Assessed		Description of Property: Subdivision	Sec. or Lot	Town. or Block	Rng.	Number of Acres of Land (Acres 1000ths)	No. School District	Indicate Homestead Yes or No	Agri-cultural Reer. Yes or No	* Indicate Type of Property	True and Full Valuations: Lands Exclusive of Structures and Improvements (Dollars)	Buildings and Other Structures (Dollars)	Machinery Permanently Attached to Real Estate (Dollars)	Total True and Full Value (Dollars)	Assessed Valuations: Rural: Homestead Up to $4,000 20% (Dollars)	Rural: Over $4,000 and Non-Homestead 33⅓% (Dollars)	All Other: Timber Land Class 3c 20% (Dollars)	All Other: Homestead Up to $4,000 25% (Dollars)	All Other: Over $4,000 and Non-Homestead 40% (Dollars)	Machinery Permanently Attached to Real Estate 33⅓% (Dollars)	Seasonal and Recreational Cabins 33⅓% (Dollars)	Total Assessed Value (Dollars)	Total Assessed Value as Equalized by the Board of Review (Dollars)	Final Equalized Value (Dollars)
	U. S. of America	1	N E ¼ of N E ¼	20	142	25		113																	
	U. S. of America	2	N W ¼ of N E ¼																						
	U. S. of America	3	S W ¼ of N E ¼																						
	U. S. of America	4	S E ¼ of N E ¼																						
		5																							
	U. S. of America	6	N E ¼ of N W ¼																						
	U. S. of America	7	N W ¼ of N W ¼																						
	U. S. of America	8	S W ¼ of N W ¼																						
	U. S. of America	9	S E ¼ of N W ¼																						
		10																							
	U. S. of America	11	N E ¼ of S W ¼																						
	U. S. of America	12	N W ¼ of S W ¼																						
	U. S. of America	13	S W ¼ of S W ¼																						
	U. S. of America	14	S E ¼ of S W ¼																						
		15																							
	U. S. of America	16	N E ¼ of S E ¼																						
	U. S. of America	17	N W ¼ of S E ¼																						
	U. S. of America	18	S W ¼ of S E ¼																						
	U. S. of America	19	S E ¼ of S E ¼																						
		20																							

Valuations by School Districts as Equalized by Department of Taxation: District No. ____ Rate ____ Mills (Dollars); District No. ____ Rate ____ Mills (Dollars); District No. ____ Rate ____ Mills (Dollars); District No. ____ Rate ____ Mills (Dollars); District No. ____ Rate ____ Mills (Dollars); District No. ____ Rate ____ Mills (Dollars)

	Sold for Taxes	Tax Including State Homestead ____ Mills ($ cts.)	State Tax on Non-Homestead ____ Mills ($ cts.)	Special Taxes ($ cts.)	Special Taxes ($ cts.)	Total Taxes ($ cts.)		Paid	When Paid (Month Day Year)	Number of Receipt	March Settlement 1961 ($ cts.)	June Settlement 1961 ($ cts.)	Penalty ($ cts.)	November Settlement 1961 ($ cts.)	Penalty ($ cts.)	Collections to First Monday in January 1962 ($ cts.)	Penalty ($ cts.)	Delinquent on First Monday in January 1962 ($ cts.)	Total Delinquent Tax and Penalty ($ cts.)	Remarks
1							1													
2							2													
3							3													
4							4													
5							5													
6							6													
7							7													
8							8													
9							9													
10							10													
11							11													
12							12													
13							13													
14							14													
15							15													
16							16													
17							17													
18							18													
19							19													
20							20													

Assessment Roll and Tax List of Real Property in the Town of Unorg #4 Cass County, Minnesota, for Taxes for the Year 1960.

Form 5-C.D. MILLER-DAVIS CO., MINNEAPOLIS

* Indicate Type of Property: R-Residential, C-Commercial, I-Industrial, U-Utility, F-Farm, L-Lakeshore, T-Timber, M-Mineral

IN WHOSE NAME ASSESSED		DESCRIPTION OF PROPERTY: SUBDIVISION	Sec. or Lot	Town or Block	Rng.	Number of Acres of Land: Acres	100ths	No. School District	Indicate Homestead Yes or No	Agri. or Seas. Recr. Yes or No	* Indicate Type of Property	TRUE AND FULL VALUATIONS: LAND Exclusive of Structures and Improvements	BUILDINGS and Other Structures	MACHINERY Permanently Attached to Real Estate	TOTAL True and Full Value	ASSESSED VALUATIONS: RURAL: Homestead Up to $4,000 20%	Over $4,000 Up to Homestead 33⅓%	ALL OTHER: Timber Land Class 3-20%	Homestead Up to $4,000 25%	Over $4,000 and Non-Homestead 40%	MACHINERY Permanently Attached to Real Estate 33⅓%	Seasonal and Recreational Cabins 33⅓%	TOTAL ASSESSED VALUE	Total Assessed Value as Equalized by the Board of Review	FINAL EQUALIZED VALUE
												Dollars	Dollars	Dollars	Dollars	Dollars	Dollars	Dollars	Dollars	Dollars	Dollars	Dollars	Dollars	Dollars	Dollars
U. S. of America	1	N E ¼ of N E ¼				21 142 25		118																	
U. S. of America	2	N W ¼ of N E ¼																							
U. S. of America	3	S W ¼ of N E ¼																							
U. S. of America	4	S E ¼ of N E ¼																							
	5																								
U. S. of America	6	N E ¼ of N W ¼																							
U. S. of America	7	N W ¼ of N W ¼																							
U. S. of America	8	S W ¼ of N W ¼																							
U. S. of America	9	S E ¼ of N W ¼																							
	10																								
U. S. of America	11	N E ¼ of S W ¼																							
U. S. of America	12	N W ¼ of S W ¼																							
U. S. of America	13	S W ¼ of S W ¼																							
U. S. of America	14	S E ¼ of S W ¼																							
	15																								
U. S. of America	16	N E ¼ of S E ¼																							
State of Minnesota	17	N W ¼ of S E ¼																							
U. S. of America	18	S W ¼ of S E ¼																							
U. S. of America	19	S E ¼ of S E ¼																							
	20																								

	SOLD FOR TAXES	VALUATIONS BY SCHOOL DISTRICTS AS EQUALIZED BY DEPARTMENT OF TAXATION: District No. Rate Mills	District No. Rate Mills	District No. Rate Mills	District No. Rate Mills	District No. Rate Mills	District No. Rate Mills	Tax Including State Homestead Mills	State Tax on Non-Homestead Mills	SPECIAL TAXES	SPECIAL TAXES	TOTAL TAXES		PAID	WHEN PAID Month Day Year	Number of Receipt	March Settlement 1961	June Settlement 1961	Penalty	November Settlement 1961	Penalty	Collections to First Monday in January 1962	Penalty	Delinquent on First Monday in January 1962	Total Delinquent Tax and Penalty	REMARKS
		Dollars	Dollars	Dollars	Dollars	Dollars	Dollars	$ cts.	$ cts.	$ cts.	$ cts.	$ cts.					$ cts.	$ cts.	$ cts.	$ cts.	$ cts.	$ cts.	$ cts.	$ cts.	$ cts.	
1													1													
2													2													
3													3													
4													4													
5													5													
6													6													
7													7													
8													8													
9													9													
10													10													
11													11													
12													12													
13													13													
14													14													
15													15													
16													16													
17													17													
18													18													
19													19													
20													20													

Assessment Roll and Tax List of Real Property in the Town of Morg. # 4

Form 5CD HILLER-DAVIS CO., MINNEAPOLIS

* Indicate Type of Property: R-Residential, C-Commercial, I-Industrial, U-Utility, F-Farm, L-Lakeshore, T-Timber, M-Mineral

		DESCRIPTION OF PROPERTY							TREE AND FULL VALUATIONS				ASSESSED VALUATIONS									
													RURAL		ALL OTHER							
IN WHOSE NAME ASSESSED		SUBDIVISION	Sec. or Lot	Town or Block	Rng.	Number of Acres of Land (Acres 100ths)	No. School District	Indicate Homestead Yes or No	Agricultural Red. Yes or No	Indicate Type of Property	LAND Exclusive of Structures and Improvements	BUILDINGS and Other Structures	MACHINERY Permanently Attached to Real Estate	TOTAL Tree and Full Value	Homestead Up to $4,000 20%	Over $4,000 and Non-Homestead 33⅓%	Timber Land Class 3c 20%	Homestead Up to $4,000 25%	Over $4,000 and Non-Homestead 40%	MACHINERY Permanently Attached to Real Estate 33⅓%	Seasonal and Recreational Cabins 33⅓%	TOTAL ASSESSED VALUE	Total Assessed Value as Equalized by the Board of Review	FINAL EQUALIZED VALUE
											Dollars	Dollars	Dollars	Dollars	Dollars	Dollars	Dollars	Dollars	Dollars	Dollars	Dollars	Dollars	Dollars	Dollars
State of Minnesota	1	N E ¼ of N E ¼				22.142.25	113																	
U. S. of America	2	N W ¼ of N E ¼																						
U. S. of America	3	S W ¼ of N E ¼																						
State of Minnesota	4	S E ¼ of N E ¼																						
	5																							
U. S. of America	6	N E ¼ of N W ¼																						
U. S. of America	7	N W ¼ of N W ¼																						
U. S. of America	8	S W ¼ of N W ¼																						
U. S. of America	9	S E ¼ of N W ¼																						
	10																							
U. S. of America	11	N E ¼ of S W ¼																						
U. S. of America	12	N W ¼ of S W ¼																						
U. S. of America	13	S W ¼ of S W ¼																						
U. S. of America	14	S E ¼ of S W ¼																						
	15																							
U. S. of America	16	N E ¼ of S E ¼																						
U. S. of America	17	N W ¼ of S E ¼																						
U. S. of America	18	S W ¼ of S E ¼																						
U. S. of America	19	S E ¼ of S E ¼																						
	20																							

Cass County, Minnesota, for Taxes for the Year 1960.

	SOLD FOR TAXES	VALUATIONS BY SCHOOL DISTRICTS AS EQUALIZED BY DEPARTMENT OF TAXATION						Tax including State Homestead	State Tax on Non-Homestead	SPECIAL TAXES	SPECIAL TAXES	TOTAL TAXES		PAID	WHEN PAID	Number of Receipt	March Settlement 1961	June Settlement 1961	Penalty	November Settlement 1961	Penalty	Collections to First Monday in January 1962	Penalty	Delinquent on First Monday in January 1962	Total Delinquent Tax and Penalty	REMARKS
		District No. ..... Rate ..... Mills	District No. ..... Rate ..... Mills	District No. ..... Rate ..... Mills	District No. ..... Rate ..... Mills	District No. ..... Rate ..... Mills	District No. ..... Rate ..... Mills	..... Mills	..... Mills	$ cts.	$ cts.	$ cts.			Month Day Year		$ cts.	$ cts.	$ cts.	$ cts.	$ cts.	$ cts.	$ cts.	$ cts.	$ cts.	
		Dollars	Dollars	Dollars	Dollars	Dollars	Dollars																			
1													1													
2													2													
3													3													
4													4													
5													5													
6													6													
7													7													
8													8													
9													9													
10													10													
11													11													
12													12													
13													13													
14													14													
15													15													
16													16													
17													17													
18													18													
19													19													
20													20													

Assessment Roll and Tax List of Real Property in the Town of Unorg #4

Form 3CD—MILLER-DAVIS CO., MINNEAPOLIS

* *Indicate Type of Property: R-Residential, C-Commercial, I-Industrial, U-Utility, F-Farm, L-Lakeshore, T-Timber, M-Mineral*

	IN WHOSE NAME ASSESSED		DESCRIPTION OF PROPERTY: SUBDIVISION	Sec. or Lot	Town Tow. Block	Rng.	Number of Acres of Land (Acres 100ths)	No. School District	Indicate Residential Yes or No	Agricultural Yes or No	Indicate Type of Property *	TRUE AND FULL VALUATIONS: LAND Exclusive of Structures and Improvements (Dollars)	BUILDINGS and Other Structures (Dollars)	MACHINERY Permanently Attached to Real Estate (Dollars)	TOTAL True and Full Value (Dollars)	ASSESSED VALUATIONS: RURAL: Homestead Up to $4,000 20% (Dollars)	RURAL: Over $4,000 and Non-Homestead 33⅓% (Dollars)	ALL OTHER: Timber Land Class 2c 20% (Dollars)	ALL OTHER: Homestead Up to $4,000 25% (Dollars)	ALL OTHER: Over $4,000 and Non-Homestead 40% (Dollars)	MACHINERY Permanently Attached to Real Estate 33⅓% (Dollars)	Seasonal and Recreational Cabins 33⅓% (Dollars)	TOTAL ASSESSED VALUE (Dollars)	Total Assessed Value as Equalized by the Board of Review (Dollars)	FINAL EQUALIZED VALUE (Dollars)
U	U. S. of America	1	NE¼ of NE¼				23.142.25		113																
U	U. S. of America	2	NW¼ of NE¼																						
U	U. S. of America	3	SW¼ of NE¼																						
U	U. S. of America	4	SE¼ of NE¼																						
		5																							
U	U. S. of America	6	NE¼ of NW¼																						
U	U. S. of America	7	NW¼ of NW¼																						
U	U. S. of America	8	SW¼ of NW¼																						
U	U. S. of America	9	SE¼ of NW¼																						
		10																							
U	U. S. of America	11	NE¼ of SW¼																						
U	U. S. of America	12	NW¼ of SW¼																						
U	U. S. of America	13	SW¼ of SW¼																						
U	U. S. of America	14	SE¼ of SW¼																						
		15																							
U	U. S. of America	16	NE¼ of SE¼																						
U	U. S. of America	17	NW¼ of SE¼																						
U	U. S. of America	18	SW¼ of SE¼																						
U	U. S. of America	19	SE¼ of SE¼																						
		20																							

Real Estate 142-25

Cass County, Minnesota, for Taxes for the Year 1960.

	SOLD FOR TAXES (Dollars)	VALUATIONS BY SCHOOL DISTRICTS AS EQUALIZED BY DEPARTMENT OF TAXATION: District No. ___ Rate ___ Mills (Dollars)	District No. ___ Rate ___ Mills (Dollars)	District No. ___ Rate ___ Mills (Dollars)	District No. ___ Rate ___ Mills (Dollars)	District No. ___ Rate ___ Mills (Dollars)	District No. ___ Rate ___ Mills (Dollars)	Tax Including State Homestead ___ Mills ($ cts.)	State Tax on Non-Homestead ___ Mills ($ cts.)	SPECIAL TAXES ($ cts.)	SPECIAL TAXES ($ cts.)	TOTAL TAXES ($ cts.)		PAID	WHEN PAID (Month Day Year)	Number of Receipt	March Settlement 1961 ($ cts.)	June Settlement 1961 ($ cts.)	Penalty ($ cts.)	November Settlement 1961 ($ cts.)	Penalty ($ cts.)	Collections to First Monday in January 1962 ($ cts.)	Penalty ($ cts.)	Delinquent on First Monday in January 1962 ($ cts.)	Total Delinquent Tax and Penalty ($ cts.)	REMARKS
1													1												
2													2												
3													3												
4													4												
5													5												
6													6												
7													7												
8													8												
9													9												
0													10												
1													11												
2													12												
3													13												
14													14												
5													15												
16													16												
17													17												
18													18												
19													19												
20													20												

142-23 143-30 Pelwood Chippewa Branch Terrebonne

Assessment Roll and Tax List of Real Property in the Town of Wing #4 Cass County, Minnesota, for Taxes for the Year 1960.

Form 5CD MILLER-DAVIS CO., MINNEAPOLIS

* Indicate Type of Property: R-Residential, C-Commercial, I-Industrial, U-Utility, F-Farm, L-Lakeshore, T-Timber, M-Mineral

		DESCRIPTION OF PROPERTY							TRUE AND FULL VALUATIONS				ASSESSED VALUATIONS																														
													RURAL				ALL OTHER																										
IN WHOSE NAME ASSESSED		SUBDIVISION	Sec. or Lot	Town or Block	Rng.	Number of Acres of Land: Acres	Number of Acres of Land: 100ths	No. School District	Indicate Homestead Yes or No	Agricultural Seed Bed Yes or No	Indicate Type of Property	LAND Exclusive of Structures and Improvements	BUILDINGS and Other Structures	MACHINERY Permanently Attached to Real Estate	TOTAL True and Full Value	Homestead Up to $1,000 20%	Over $1,000 and Non-Homestead 33⅓%	Timber Land Class 3c 20%	Homestead Up to $1,000 25%	Over $1,000 and Non-Homestead 40%	MACHINERY Permanently Attached to Real Estate 33⅓%	Seasonal and Recreational Cabins 33⅓%	TOTAL ASSESSED VALUE	Total Assessed Value as Equalized by the Board of Review	FINAL EQUALIZED VALUE
												Dollars	Dollars	Dollars	Dollars	Dollars	Dollars	Dollars	Dollars	Dollars	Dollars	Dollars	Dollars	Dollars	Dollars
U. S. of America	1	N E ¼ of N E ¼				24	142.25		118																																		
U. S. of America	2	N W ¼ of N E ¼																																									
U. S. of America	3	S W ¼ of N E ¼																																									
U. S. of America	4	S E ¼ of N E ¼																																									
	5																																										
U. S. of America	6	N E ¼ of N W ¼																																									
U. S. of America	7	N W ¼ of N W ¼																																									
U. S. of America	8	S W ¼ of N W ¼																																									
U. S. of America	9	S E ¼ of N W ¼																																									
	10																																										
U. S. of America	11	N E ¼ of S W ¼																																									
U. S. of America	12	N W ¼ of S W ¼																																									
U. S. of America	13	S W ¼ of S W ¼																																									
U. S. of America	14	S E ¼ of S W ¼																																									
	15																																										
U. S. of America	16	N E ¼ of S E ¼																																									
U. S. of America	17	N W ¼ of S E ¼																																									
U. S. of America	18	S W ¼ of S E ¼																																									
U. S. of America	19	S E ¼ of S E ¼																																									
	20																																										

	SOLD FOR TAXES	VALUATIONS BY SCHOOL DISTRICTS AS EQUALIZED BY DEPARTMENT OF TAXATION						Tax including State Homestead	State Tax on Non-Homestead	SPECIAL TAXES	SPECIAL TAXES	TOTAL TAXES		PAID	WHEN PAID			Number of Receipt	March Settlement 1961	June Settlement 1961	Penalty	November Settlement 1961	Penalty	Collections to First Monday in January 1962	Penalty	Delinquent on First Monday in January 1962	Total Delinquent Tax and Penalty	REMARKS
		District No. ____ Rate ____ ____ Mills	District No. ____ Rate ____ ____ Mills	District No. ____ Rate ____ ____ Mills	District No. ____ Rate ____ ____ Mills	District No. ____ Rate ____ ____ Mills	District No. ____ Rate ____ ____ Mills	____ Mills	____ Mills						Month	Day	Year											
		Dollars	Dollars	Dollars	Dollars	Dollars	Dollars	$ cts.	$ cts.	$ cts.	$ cts.	$ cts.							$ cts.	$ cts.	$ cts.	$ cts.	$ cts.	$ cts.	$ cts.	$ cts.	$ cts.	
1													1															
2													2															
3													3															
4													4															
5													5															
6													6															
7													7															
8													8															
9													9															
10													10															
11													11															
12													12															
13													13															
14													14															
15													15															
16													16															
17													17															
18													18															
19													19															
20													20															

Form 5CD MILLER-DAVIS CO., MINNEAPOLIS

Assessment Roll and Tax List of Real Property in the Town of Unorg #4 Cass County, Minnesota, for Taxes for the Year 1960.

* Indicate Type of Property: R-Residential, C-Commercial, I-Industrial, U-Utility, F-Farm, L-Lakeshore, T-Timber, M-Mineral

		DESCRIPTION OF PROPERTY								TRUE AND FULL VALUATIONS				ASSESSED VALUATIONS																											
														RURAL				ALL OTHER																							
IN WHOSE NAME ASSESSED		SUBDIVISION	Sec. or Lot	Town or Block	Rng.	Number of Acres of Land		No. School District	Indicate Homestead Yes or No	Agri. or Seas. Resy. or No	* Indicate Type of Property	LAND Exclusive of Structures and Improvements	BUILDINGS and Other Structures	MACHINERY Permanently Attached to Real Estate	TOTAL True and Full Value	Homestead Up to $4,000	Over $4,000 and Non-Homestead	Timber Class 3c	Homestead Up to $4,000	Over $4,000 and Non-Homestead	MACHINERY Permanently Attached to Real Estate	Seasonal and Recreational Cabins	TOTAL ASSESSED VALUE	Total Assessed Value as Equalized by the Board of Review	FINAL EQUALIZED VALUE
						Acres	100ths					Dollars	Dollars	Dollars	Dollars	20%	33⅓%	20%	25%	40%	33⅓%	33⅓%	Dollars	Dollars	Dollars
U. S. of America	1	N E ¼ of N E ¼				25	14	225	118																
U. S. of America	2	N W ¼ of N E ¼																							
U. S. of America	3	S W ¼ of N E ¼																							
U. S. of America	4	S E ¼ of N E ¼																							
	5																								
U. S. of America	6	N E ¼ of N W ¼																							
U. S. of America	7	N W ¼ of N W ¼																							
U. S. of America	8	S W ¼ of N W ¼																							
U. S. of America	9	S E ¼ of N W ¼																							
	10																								
U. S. of America	11	N E ¼ of S W ¼																							
U. S. of America	12	N W ¼ of S W ¼																							
U. S. of America	13	S W ¼ of S W ¼																							
U. S. of America	14	S E ¼ of S W ¼																							
	15																								
U. S. of America	16	N E ¼ of S E ¼																							
U. S. of America	17	N W ¼ of S E ¼																							
U. S. of America	18	S W ¼ of S E ¼																							
U. S. of America	19	S E ¼ of S E ¼																							
	20																								

	SOLD FOR TAXES	VALUATIONS BY SCHOOL DISTRICTS AS EQUALIZED BY DEPARTMENT OF TAXATION						Tax Including State Homestead	State Tax on Non-Homestead	SPECIAL TAXES	SPECIAL TAXES	TOTAL TAXES		PAID	WHEN PAID	Number of Receipt	March Settlement 1961	June Settlement 1961	Penalty	November Settlement 1961	Penalty	Collections to First Monday in January 1962	Penalty	Delinquent on First Monday in January 1962	Total Delinquent Tax and Penalty	REMARKS
		District No.____ Rate____ Mills	District No.____ Rate____ Mills	District No.____ Rate____ Mills	District No.____ Rate____ Mills	District No.____ Rate____ Mills	District No.____ Rate____ Mills	Mills	Mills						Month Day Year											
	Dollars	Dollars	Dollars	Dollars	Dollars	Dollars	Dollars	$ cts.	$ cts.	$ cts.	$ cts.	$ cts.					$ cts.	$ cts.	$ cts.	$ cts.	$ cts.	$ cts.	$ cts.	$ cts.	$ cts.	
1													1													
2													2													
3													3													
4													4													
5													5													
6													6													
7													7													
8													8													
9													9													
10													10													
11													11													
12													12													
13													13													
14													14													
15													15													
16													16													
17													17													
18													18													
19													19													
20													20													

Assessment Roll and Tax List of Real Property in the Town of Mag # 4

Form S.C.D. MILLER-DAVIS CO., MINNEAPOLIS

* Indicate Type of Property: R-Residential, C-Commercial, I-Industrial, U-Utility, F-Farm, L-Lakeshore, T-Timber, M-Mineral

Cass County, Minnesota, for Taxes for the Year 1960.

	IN WHOSE NAME ASSESSED	DESCRIPTION OF PROPERTY: SUBDIVISION	Sec. or Lot	Town or Block	Rng.	Number of Acres of Land (Acres 100ths)	No. School District	Indicate Homestead Yes or No	Agri. or Non-Agri. Yes or No	Indicate Type of Property	TRUE AND FULL VALUATIONS: LAND Exclusive of Structures and Improvements (Dollars)	BUILDINGS and Other Structures (Dollars)	MACHINERY Permanently Attached to Real Estate (Dollars)	TOTAL True and Full Value (Dollars)	ASSESSED VALUATIONS: RURAL: Homestead Up to $4,000 20% (Dollars)	RURAL: Over $4,000 and Non-Homestead 33⅓% (Dollars)	ALL OTHER: Timber Land Class 3c 20% (Dollars)	ALL OTHER: Homestead Up to $4,000 25% (Dollars)	ALL OTHER: Over $4,000 and Non-Homestead 40% (Dollars)	ALL OTHER: MACHINERY Permanently Attached to Real Estate 33⅓% (Dollars)	ALL OTHER: Seasonal and Recreational Cabins 33⅓% (Dollars)	TOTAL ASSESSED VALUE (Dollars)	Total Assessed Value as Equalized by the Board of Review (Dollars)	FINAL EQUALIZED VALUE (Dollars)
1	U. S. of America	N E ¼ of N E ¼				26.142.25	118																	
2	U. S. of America	N W ¼ of N E ¼																						
3	U. S. of America	S W ¼ of N E ¼																						
4	U. S. of America	S E ¼ of N E ¼																						
5																								
6	U. S. of America	N E ¼ of N W ¼																						
7	U. S. of America	N W ¼ of N W ¼																						
8	U. S. of America	S W ¼ of N W ¼																						
9	U. S. of America	S E ¼ of N W ¼																						
10																								
11	U. S. of America	N E ¼ of S W ¼																						
12	U. S. of America	N W ¼ of S W ¼																						
13	U. S. of America	S W ¼ of S W ¼																						
14	State of Minnesota	S E ¼ of S W ¼																						
15																								
16	U. S. of America	N E ¼ of S E ¼																						
17	U. S. of America	N W ¼ of S E ¼																						
18	State of Minnesota	S W ¼ of S E ¼																						
19	U. S. of America	S E ¼ of S E ¼																						
20																								

	SOLD FOR TAXES	VALUATIONS BY SCHOOL DISTRICTS AS EQUALIZED BY DEPARTMENT OF TAXATION: District No. ..... Rate ..... Mills (Dollars)	District No. ..... Rate ..... Mills (Dollars)	District No. ..... Rate ..... Mills (Dollars)	District No. ..... Rate ..... Mills (Dollars)	District No. ..... Rate ..... Mills (Dollars)	District No. ..... Rate ..... Mills (Dollars)	Tax including State Homestead ..... Mills ($ cts.)	State Tax on Non-Homestead ..... Mills ($ cts.)	SPECIAL TAXES ($ cts.)	SPECIAL TAXES ($ cts.)	TOTAL TAXES ($ cts.)	PAID: WHEN PAID Month Day Year	Number of Receipt	March Settlement 1961 ($ cts.)	June Settlement 1961 ($ cts.)	Penalty ($ cts.)	November Settlement 1961 ($ cts.)	Penalty ($ cts.)	Collections to First Monday in January 1962 ($ cts.)	Penalty ($ cts.)	Delinquent on First Monday in January 1962 ($ cts.)	Total Delinquent Tax and Penalty ($ cts.)	REMARKS
1																								
2																								
3																								
4																								
5																								
6																								
7																								
8																								
9																								
10																								
11																								
12																								
13																								
14																								
15																								
16																								
17																								
18																								
19																								
20																								

Form 5CD MILLER-DAVIS CO., MINNEAPOLIS

Assessment Roll and Tax List of Real Property in the Town of Unorg #4 Cass County, Minnesota, for Taxes for the Year 1960.

* Indicate Type of Property: R-Residential, C-Commercial, I-Industrial, U-Utility, F-Farm, L-Lakeshore, T-Timber, M-Mineral

In Whose Name Assessed		Description of Property: Subdivision	Sec. or Lot	Town or Block	Rng.	Number of Acres of Land: Acres	100ths	No. School Districts	Indicate Homestead Yes or No	Agri. or Seas. Rec. Yes or No	* Indicate Type of Property	True and Full Valuations: Land Exclusive of Structures and Improvements	Buildings and Other Structures	Machinery Permanently Attached to Real Estate	Total True and Full Value	Assessed Valuations: Rural: Homestead Up to $1,000 20%	Rural: Over $1,000 and Non-Homestead 33⅓%	All Other: Timber Land Class 3c 20%	All Other: Homestead Up to $1,000 25%	All Other: Over $1,000 and Non-Homestead 40%	Machinery Permanently Attached to Real Estate 33⅓%	Seasonal and Recreational Cabins 33⅓%	Total Assessed Value as Equalized by the Board of Review	Final (Equalized) Value
												Dollars	Dollars	Dollars	Dollars	Dollars	Dollars	Dollars	Dollars	Dollars	Dollars	Dollars	Dollars	Dollars
U. S. of America	1	NE¼ of NE¼				27.142.25		118																
U. S. of America	2	NW¼ of NE¼																						
U. S. of America	3	SW¼ of NE¼																						
U. S. of America	4	SE¼ of NE¼																						
	5																							
State of Minnesota	6	NE¼ of NW¼																						
State of Minnesota	7	NW¼ of NW¼																						
State of Minnesota	8	SW¼ of NW¼																						
State of Minnesota	9	SE¼ of NW¼																						
	10																							
U. S. of America	11	NE¼ of SW¼																						
U. S. of America	12	NW¼ of SW¼																						
U. S. of America	13	SW¼ of SW¼																						
U. S. of America	14	SE¼ of SW¼																						
	15																							
State of Minnesota	16	NE¼ of SE¼																						
U. S. of America	17	NW¼ of SE¼																						
U. S. of America	18	SW¼ of SE¼																						
U. S. of America	19	SE¼ of SE¼																						
	20																							

	Sold for Taxes	Valuations by School Districts as Equalized by Department of Taxation: District No. ___ Rate ___ Mills ___ Dollars	District No. ___ Rate ___ Mills ___ Dollars	District No. ___ Rate ___ Mills ___ Dollars	District No. ___ Rate ___ Mills ___ Dollars	District No. ___ Rate ___ Mills ___ Dollars	District No. ___ Rate ___ Mills ___ Dollars	Tax including State Homestead ___ Mills $ cts.	State Tax on Non-Homestead ___ Mills $ cts.	Special Taxes $ cts.	Special Taxes $ cts.	Total Taxes $ cts.		Paid	When Paid: Month Day Year	Number of Receipt	March Settlement 1961 $ cts.	June Settlement 1961 $ cts.	Penalty $ cts.	November Settlement 1961 $ cts.	Penalty $ cts.	Collections to First Monday in January 1962 $ cts.	Penalty $ cts.	Delinquent on First Monday in January 1962 $ cts.	Total Delinquent Tax and Penalty $ cts.	Remarks
1													1													
2													2													
3													3													
4													4													
5													5													
6													6													
7													7													
8													8													
9													9													
10													10													
11													11													
12													12													
13													13													
14													14													
15													15													
16													16													
17													17													
18													18													
19													19													
20													20													

Form 5CD - MILLER-DAVIS CO., MINNEAPOLIS

Assessment Roll and Tax List of Real Property in the Town of Unorg. #4

* Indicate Type of Property: R-Residential, C-Commercial, I-Industrial, U-Utility, F-Farm, L-Lakeshore, T-Timber, M-Mineral

In Whose Name Assessed		Description of Property: Subdivision	Sec. or Lot	Town or Block	Rng.	Number of Acres of Land: Acres	Hundredths	No. School Districts	Indicate Homestead Yes No	Agri. or Seas. Recr. Yes No	* Indicate Type of Property	True and Full Valuations: Land Exclusive of Structures and Improvements	Buildings and Other Structures	Machinery Permanently Attached to Real Estate	Total True and Full Value	Assessed Valuations: Rural: Homestead Up to $4,000 20%	Rural: Over $4,000 and Non-Homestead 33⅓%	All Other: Timber Land Class 3c 20%	All Other: Homestead Up to $4,000 25%	All Other: Over $1,000 and Non-Homestead 40%	All Other: Machinery Permanently Attached to Real Estate 33⅓%	All Other: Seasonal and Recreational Cabins 33⅓%	Total Assessed Value as Equalized by the Board of Review	Final Equalized Value
						Acres	100ths					Dollars	Dollars	Dollars	Dollars	Dollars	Dollars	Dollars	Dollars	Dollars	Dollars	Dollars	Dollars	Dollars	Dollars
State of Minnesota	1	NE¼ of NE¼				28	142.25		118																
State of Minnesota	2	NW¼ of NE¼																							
State of Minnesota	3	SW¼ of NE¼																							
State of Minnesota	4	SE¼ of NE¼																							
	5																								
U. S. of America	6	NE¼ of NW¼																							
U. S. of America	7	NW¼ of NW¼																							
U. S. of America	8	SW¼ of NW¼																							
U. S. of America	9	SE¼ of NW¼																							
	10																								
U. S. of America	11	NE¼ of SW¼																							
U. S. of America	12	NW¼ of SW¼																							
State of Minnesota	13	SW¼ of SW¼																							
U. S. of America	14	SE¼ of SW¼																							
	15																								
State of Minnesota	16	NE¼ of SE¼																							
U. S. of America	17	NW¼ of SE¼																							
U. S. of America	18	SW¼ of SE¼																							
State of Minnesota	19	SE¼ of SE¼																							
	20																								

Cass County, Minnesota, for Taxes for the Year 1960.

	Sold for Taxes	Valuations by School Districts as Equalized by Department of Taxation: District No. ..... Rate ..... Mills	District No. ..... Rate ..... Mills	District No. ..... Rate ..... Mills	District No. ..... Rate ..... Mills	District No. ..... Rate ..... Mills	District No. ..... Rate ..... Mills	Tax including State Homestead ..... Mills	State Tax on Non-Homestead ..... Mills	Special Taxes	Special Taxes	Total Taxes		Paid	When Paid	Number of Receipt	March Settlement 1961	June Settlement 1961	Penalty	November Settlement 1961	Penalty	Collections to First Monday in January 1962	Penalty	Delinquent on First Monday in January 1962	Total Delinquent Tax and Penalty	Remarks
		Dollars	Dollars	Dollars	Dollars	Dollars	Dollars	$ cts.	$ cts.	$ cts.	$ cts.	$ cts.			Month Day Year		$ cts.	$ cts.	$ cts.	$ cts.	$ cts.	$ cts.	$ cts.	$ cts.	$ cts.	
1													1													
2													2													
3													3													
4													4													
5													5													
6													6													
7													7													
8													8													
9													9													
10													10													
11													11													
12													12													
13													13													
14													14													
15													15													
16													16													
17													17													
18													18													
19													19													
20													20													

Form 5CD MILLER-DAVIS CO., MINNEAPOLIS

Assessment Roll and Tax List of Real Property in the Town of Unorg # 4

* Indicate Type of Property: R-Residential, C-Commercial, I-Industrial, U-Utility, F-Farm, L-Lakeshore, T-Timber, M-Mineral

Cass County, Minnesota, for Taxes for the Year 1960.

	IN WHOSE NAME ASSESSED	DESCRIPTION OF PROPERTY: Subdivision	Sec. or Lot	Town or Block	Rng.	Number of Acres of Land: Acres	Hds.	No. School District	Indicate Homestead Yes or No	Agri. or Seas. Recr. Yes or No	Indicate Type of Prop.	TRUE AND FULL VALUATIONS: LAND Exclusive of Structures and Improvements	BUILDINGS and Other Structures + 20%	MACHINERY Permanently Attached to Real Estate	TOTAL True and Full Value	ASSESSED VALUATIONS: RURAL: Homestead Up to $1,000 20%	Over $1,000 and Non-Homestead 33⅓%	ALL OTHER: Timber Class 3a 20%	Homestead Up to $1,000 25%	Over $1,000 and Non-Homestead 40%	MACHINERY Permanently Attached to Real Estate 33⅓%	Seasonal and Recreational Cabins 33⅓%	TOTAL ASSESSED VALUE	Total Assessed Value as Equalized by the Board of Review	FINAL EQUALIZED VALUE
						Acres	100ths					Dollars	Dollars	Dollars	Dollars	Dollars	Dollars	Dollars	Dollars	Dollars	Dollars	Dollars	Dollars	Dollars	Dollars
1	Sub. to Katherine Fuston	NE¼ of NE¼ Less 5 Ac. Ref. 44-26	27	142	25	10		118	no	SR no	R	45	119 99		164 144							25 48	25 48		
2	U. S. of America	NW¼ of NE¼																							
3	James Jackson + Alice Mae Cook	SW¼ of NE¼				40			yes	no	R	320	432 360		752 680	150 136							150 136		
4	U. S. of America	SE¼ of NE¼																							
5	John M. Meagher	Meas. 2 NE¼ of NE¼ of Unorg. R. 26 Hy 6				30			yes	no	R	150	486 330		636 330	191 106							191 106		
6	U. S. of America	NE¼ of NW¼																							
7	U. S. of America	NW¼ of NW¼																							
8	U. S. of America	SW¼ of NW¼																							
9	U. S. of America	SE¼ of NW¼																							
10																									
11	Red River Lumber Co.	NE¼ of SW¼				40			no	no	T	300			300		100						100		
12	U. S. of America	NW¼ of SW¼																							
13	~~Frank Fr~~ Viola R. Lothmann	SW¼ of SW¼ Less 1 Ac. x 175'				39.41			yes	no	R	280	220 600		1000 880	200 176							200 176		
14	State of Minnesota	SE¼ of SW¼																							
15	Cliff + Mildred Chase	170' x 205' on Hy. 6 Lying N.E. of Line of Sec. 5 528' from N.W. cor.				29			no	SR no	R	30	119 99		149 129							50 43	50 43		
16	U. S. of America	NE¼ of SE¼																							
17	U. S. of America	NW¼ of SE¼																							
18	U. S. of America	SW¼ of SE¼																							
19	U. S. of America	SE¼ of SE¼																							
20	Richard H. + Helene L. Lesak	Lot in SW¼ of Hy. Junction Bungalows No. 1				30			no	no	R	30	1346		30 3001		10						10		
						179 70						1155	1328		2693	471	110					120 71	696		

	SOLD FOR TAXES	VALUATIONS BY SCHOOL DISTRICTS AS EQUALIZED BY DEPARTMENT OF TAXATION: District No. 112 Rate 24 Mills	District No. 112 Rate 24 Mills	District No. ... Rate ... Mills	District No. ... Rate ... Mills	District No. ... Rate ... Mills	District No. ... Rate ... Mills	Tax including State Homestead 1 Mills	State Tax on Non-Homestead 1 Mills	SPECIAL TAXES	SPECIAL TAXES	TOTAL TAXES
		Dollars	Dollars	Dollars	Dollars	Dollars	Dollars	$ cts.	$ cts.	$ cts.	$ cts.	$ cts.
1		55						1334	38			1372
2												
3			H 150					4012				4012
4												
5	SOLD FOR TAXES		H 121					3236				3236
6												
7												
8												
9												
10												
11	SOLD FOR TAXES		100					2674	70			2744
12												
13			H 200					5348				5348
14												
15		50						1212	36			1248
16												
17												
18												
19												
20			10 × 471 = 471					a 112 268 / 23.46	06			274
		105	110 × 215					m 115 18538 / 18087	150			18234
		105	581	696								

	PAID	WHEN PAID: Month Day Year	Number of Receipt	March Settlement 1961	June Settlement 1961	Penalty	November Settlement 1961	Penalty	Collections to First Monday in January 1962	Penalty	Delinquent on First Monday in January 1962	Total Delinquent Tax and Penalty	REMARKS
				$ cts.	$ cts.	$ cts.	$ cts.	$ cts.	$ cts.	$ cts.	$ cts.	$ cts.	
1	PAID IN FULL	MAY 29 1961	6357		1372								
2													11864
3	2nd HALF PAID	AUG 21 1961	14322										
3	1st. Half Paid	MAY 24 1961	10720		2006		20 06						11863
4													
5	PAID IN FULL	OCT 26 1961	17321				32 36	1 13					17328
6													
7													
8													
9													
10													
11											27 44		
12													
13	PAID IN FULL	MAY 11 1961	7977		5348								
14													14842
15	PAID IN FULL	MAY 18 1961	10236		1248								
16													14185
17													
18													
19													
20	PAID IN FULL	MAY 18 1961	10237		274								
					12 48		52 42				27 42		11865

Form 5CD MILLER-DAVIS CO., MINNEAPOLIS

Assessment Roll and Tax List of Real Property in the Town of Inverness #4 Cass County, Minnesota, for Taxes for the Year 1960.

* Indicate Type of Property: R-Residential, C-Commercial, I-Industrial, U-Utility, F-Farm, L-Lakeshore, T-Timber, M-Mineral

		DESCRIPTION OF PROPERTY								TRUE AND FULL VALUATIONS				ASSESSED VALUATIONS																											
														RURAL				ALL OTHER																							
IN WHOSE NAME ASSESSED		SUBDIVISION	Sec. or Lot	Town or Block	Rng.	Number of Acres of Land: Acres	Number of Acres of Land: 100ths	No. School District	Indicate Homestead Yes or No	Agri. or Seas. Beer, Yes or No	* Indicate Type of Property	LAND Exclusive of Structures and Improvements	BUILDINGS and Other Structures	MACHINERY Permanently Attached to Real Estate	TOTAL True and Full Value	Homestead Up to $4,000 20%	Over $4,000 and Non-Homestead 33⅓%	Timber Land Class 3e 20%	Homestead Up to $4,000 25%	Over $4,000 and Non-Homestead 40%	MACHINERY Permanently Attached to Real Estate 33⅓%	Seasonal and Recreational Cabins 33⅓%	TOTAL ASSESSED VALUE	Total Assessed Value as Equalized by Board of Review	FINAL EQUALIZED VALUE
												Dollars	Dollars	Dollars	Dollars	Dollars	Dollars	Dollars	Dollars	Dollars	Dollars	Dollars	Dollars	Dollars	Dollars
U. S. of America	1	NE¼of NE¼	30	142	25		113																		
U. S. of America	2	NW¼of NE¼																							
U. S. of America	3	SW¼of NE¼																							
U. S. of America	4	SE¼of NE¼																							
	5																								
U. S. of America	6	NE¼of NW¼																							
U. S. of America	7	~~NW¼of NW¼~~ Govt Lot 1																							
U. S. of America	8	~~SW¼of NW¼~~ Govt Lot 2																							
U. S. of America	9	SE¼of NW¼																							
	10																								
U. S. of America	11	NE¼of SW¼																							
U. S. of America	12	~~NW¼of SW¼~~ Govt Lot 3																							
U. S. of America	13	~~SW¼of SW¼~~ Govt Lot 4																							
U. S. of America	14	SE¼of SW¼																							
	15																								
U. S. of America	16	NE¼of SE¼																							
U. S. of America	17	NW¼of SE¼																							
State of Minnesota	18	SW¼of SE¼																							
CHROBITZ, ELN HELEN M. CHROBATCH	19	SE¼of SE¼ less part S.E. ~~Paul Cotterd~~				40			yes	no	R	140	2160 1800		2300 1940	460 388							460 388		
~~Fermin Rev. Viola R. Lichtenmann~~	20	~~Flat~~ part Lots 1 & 2 of Lot 4 Whole Lots 2 & 3 of Lot 6				40			yes	no	R	60			60	12							12		
												200	2160 1800		2360 2000	472 400							472 400		

	SOLD FOR TAXES	VALUATIONS BY SCHOOL DISTRICTS AS EQUALIZED BY DEPARTMENT OF TAXATION						Tax Including State Homestead	State Tax on Non-Homestead	SPECIAL TAXES	SPECIAL TAXES	TOTAL TAXES		PAID	WHEN PAID	Number of Receipt	March Settlement 1961	June Settlement 1961	Penalty	November Settlement 1961	Penalty	Collections to First Monday in January 1962	Penalty	Delinquent on First Monday in January 1962	Total Delinquent Tax and Penalty	REMARKS
		Township No. 113 Range 42	District No. Rate Mills	District No. Rate Mills	District No. Rate Mills	District No. Rate Mills	District No. Rate Mills	Mills	Mills						Month Day Year											
		Dollars	Dollars	Dollars	Dollars	Dollars	Dollars	$ cts.	$ cts.	$ cts.	$ cts.	$ cts.					$ cts.	$ cts.	$ cts.	$ cts.	$ cts.	$ cts.	$ cts.	$ cts.	$ cts.	
	1												1													
	2												2													
	3												3													
	4												4													
	5												5													
	6												6													
	7												7													
	8												8													
	9												9													
	10												10													
	11												11													
	12												12													
	13												13													
	14												14													
	15												15													
	16												16													
	17												17													
	18												18													
	19	H 460						11152				11152	19	PAID IN FULL	MAR 13 1961	6052		11152								
	20	H 12						290				290	20	PAID IN FULL	MAY 11 1961	7777		290								11460 14292
		H 472						11442				11442						11442								

Form ACD MILLER-DAVIS CO., MINNEAPOLIS

Assessment Roll and Tax List of Real Property in the Town of Unorg. #4 Cass County, Minnesota, for Taxes for the Year 1960.

* Indicate Type of Property: R-Residential, C-Commercial, I-Industrial, U-Utility, F-Farm, L-Lakeshore, T-Timber, M-Mineral

	In Whose Name Assessed		Description of Property: Subdivision	Sec. or Lot	Town or Block	Rng.	Number of Acres of Land	Acres 100ths	No. School District	Indicate Homestead Yes No	Agri. or Seas. Recr. Yes No	* Indicate Type of Property	True and Full Valuations: Land Exclusive of Structures and Improvements	Buildings and Other Structures	Machinery Permanently Attached to Real Estate	Total True and Full Value	Assessed Valuations: Rural: Homestead Up to $1,000 20%	Rural: Over $1,000 and Non-Homestead 33⅓%	All Other: Timber Land Class 3a 20%	All Other: Homestead 25%	All Other: Over $1,000 and Non-Homestead 40%	All Other: Machinery Permanently Attached to Real Estate 33⅓%	All Other: Seasonal and Recreational Cabins 33⅓%	Total Assessed Value	Total Assessed Value as Equalized by the Board of Review	Final Equalized Value
							Acres						Dollars	Dollars	Dollars	Dollars	Dollars	Dollars	Dollars	Dollars	Dollars	Dollars	Dollars	Dollars	Dollars	Dollars
1	Joseph + Genevieve Mergen		NE¼ of NE¼ less that part lying N. of Hwy 6	31	142	25	26		118	yes	yes	F	140	1140 950		1280 1090	256 218							256 218		
2	Joseph R. + Genevieve Mergen		NW¼ of NE¼				40			yes	yes	F	240	120 100		360 340	72 68							72 68		
3	James + Edna Godfrey		SW¼ of NE¼				40			yes	yes	F	160			160	32							32		
4	William Patterson		W½ of NE¼ of NW¼				30			yes	yes	F	185	536 488		721 665	144 133							144 133		
5	Earl W. Patterson		E½ of NE¼ of NW¼				10			yes	yes	F	90			90	18							18		
	U. S. of America	6	NE¼ of NW¼																							
	Clarence H. Ramus + Elmer A. Ramus	7	~~NW¼ of NW¼~~ Govt lot 1				41.36			no	no	T	201			201		67						67		
	U. S. of America	8	~~SW¼ of NW¼~~ Govt lot 2																							
	U. S. of America	9	~~SE¼ of NW¼~~ Govt lot 6																							
	Walter Swanker + Marion L. Swanker	10	That part of NW¼ of NW¼ of NW¼ lying W. of Hwy 6				14			yes	yes	R	140	540 450		680 590	136 118							136 118		
	Otto E. Carlson	11	~~NE¼ of SW¼~~ Govt lot 3				23.40			yes	yes	F	230			230	46							46		
		12	NW¼ of SW¼																							
	Milton + Frances Kerry	13	~~SW¼ of SW¼~~ Govt lot 5				38.13			yes	yes	F	240	240 200		480 440	96 88							96 88		
	Otto E. Carlson	14	~~SE¼ of SW¼~~ Govt lot 4				39.40			yes	yes	F	420	2000		2420	484							484		
		15																								
	~~Otto~~ Louis Carlson	16	NE¼ of SE¼				40			yes	yes	F	160			160	32							32		
	James + Edna E. Godfrey	17	NW¼ of SE¼				40			yes	yes	F	265	240 700		505 965	101 193							101 193		
	~~Otto~~ Carlson	18	SW¼ of SE¼				40			yes	yes	F	240			240	48							48		
	~~Otto~~ Louise Carlson	19	SE¼ of SE¼				40			yes	yes	F	160			160	32							32		
	Louis + Anna Letourneau	20	Part of NE¼ + NW¼ lying N. of Hwy 6				162.31																			
													2871	5856 4880		8727 7751	1706 1510	67						1772 1577		

Real Estate 142-29 165-30 Fairwood Chippewa Beach Portorad

	Sold for Taxes	Valuations by School Districts as Equalized by Department of Taxation: District No. 118 Rate 56 Mills	District No. 112 Rate 56 Mills	District No. ___ Rate ___ Mills	District No. ___ Rate ___ Mills	District No. ___ Rate ___ Mills	District No. ___ Rate ___ Mills	Tax including State Homestead ___ Mills	State Tax on Non-Homestead 7.81 Mills	Special Taxes	Special Taxes	Total Taxes	Paid	When Paid (Month Day Year)	Number of Receipt	March Settlement 1961	June Settlement 1961	Penalty	November Settlement 1961	Penalty	Collections to First Monday in January 1962	Penalty	Delinquent on First Monday in January 1962	Total Delinquent Tax and Penalty	Remarks
		Dollars	Dollars	Dollars	Dollars	Dollars	Dollars	$ cts.	$ cts.	$ cts.	$ cts.	$ cts.		Month Day Year		$ cts.	$ cts.	$ cts.	$ cts.	$ cts.	$ cts.	$ cts.	$ cts.	$ cts.	
1		H 356						6206				6206	PAID IN FULL	JUL 20 1961	46495				6206	124					4495
2		H 72						1746				1746													"
3	SOLD FOR TAXES	H 32						776				776											17 46		17329
4		H 152						3684				3684	PAID IN FULL	MAY 31 1961	12962		3684								11870
5		H 14						436				436	PAID IN FULL	MAY 31 1961			436								"
6																									
7			67					1792	46			1838											18 38		
8																									
9																									
10		H 136						3246				3246											32 46	36 46	17330
11		H 46						1116				1116	PAID IN FULL	FEB 6 1961	518	11 16									11873
12																									
13		H 96						2328				2328	PAID IN FULL	MAY 31 1961	12961		23 28								
14		H 564						13672				13672	PAID IN FULL	FEB 6 1961	518	136 72									14131
15																									11872
16	SOLD FOR TAXES	H 32						776				776	PAID IN FULL	FEB 6 1961	518	7 76									11873
17		H 221						5358				5358											53 58		17329
18		H 48						1164				1164	PAID IN FULL	FEB 6 1961	518	11 64									873
19		H 32						776				776	PAID IN FULL	FEB 6 1961		7 76									"
20																									
		H 1706	1706 67					41338								175 64	64 48		62 06				130 14		
			67					1792	46			43172													
			1772					43130																	

Form SCD MILLER-DAVIS CO., MINNEAPOLIS

Assessment Roll and Tax List of Real Property in the Town of Unity #4

* Indicate Type of Property: R-Residential, C-Commercial, I-Industrial, U-Utility, F-Farm, L-Lakeshore, T-Timber, M-Mineral

Cass County, Minnesota, for Taxes for the Year 1960.

	In Whose Name Assessed	Description of Property: Subdivision	Sec. or Lot	Town or Block	Rng.	Number of Acres of Land (Acres / 100ths)	No. School District	Indicate Homestead or No	Agri. or Seas. Rec. Yes or No	* Indicate Type of Property	True and Full Valuations: Land Exclusive of Structures and Improvements (Dollars)	Buildings and Other Structures (Dollars)	Machinery Permanently Attached to Real Estate (Dollars)	Total True and Full Value (Dollars)	Assessed Valuations: Rural: Homestead Up to $4,000 20% (Dollars)	Rural: Over $4,000 and Non-Homestead 33⅓% (Dollars)	All Other: Timber Land Class 3c 20% (Dollars)	All Other: Homestead Up to $4,000 25% (Dollars)	All Other: Over $4,000 and Non-Homestead 40% (Dollars)	Machinery Permanently Attached to Real Estate 33⅓% (Dollars)	Seasonal and Recreational Cabins 33⅓% (Dollars)	Total Assessed Value (Dollars)	Total Assessed Value as Finalized by the Board of Review (Dollars)	Final Equalized Value (Dollars)
1	State of Minnesota	NE¼ of NE¼	32	142	25		118																	
2	U. S. of America	NW¼ of NE¼																						
3	U. S. of America	SW¼ of NE¼																						
4	State of Minnesota	SE¼ of NE¼																						
5																								
6	U. S. of America	NE¼ of NW¼																						
7	George H. Patterson	NW¼ of NW¼				40		yes	yes	F	250	450 375		700 625	140 125							140 125		
8	Clifford A. Patterson	SW¼ of NW¼				40		yes	yes	F	200			200	40							40		
9	U. S. of America	SE¼ of NW¼																						
10																								
11	U. S. of America	NE¼ of SW¼																						
12	U. S. of America	NW¼ of SW¼																						
13	U. S. of America	SW¼ of SW¼																						
14	U. S. of America	SE¼ of SW¼																						
15																								
16	U. S. of America	NE¼ of SE¼																						
17	U. S. of America	NW¼ of SE¼																						
18	U. S. of America	SW¼ of SE¼																						
19	U. S. of America	SE¼ of SE¼																						
20																								
						80					450	450 375		900 825	180 165							180 165		

	Sold for Taxes	Valuations by School Districts as Equalized by Department of Taxation: District No. 118 Rate 70 Mills (Dollars)	District No. ... Rate ... Mills (Dollars)	District No. ... Rate ... Mills (Dollars)	District No. ... Rate ... Mills (Dollars)	District No. ... Rate ... Mills (Dollars)	District No. ... Rate ... Mills (Dollars)	Tax including State Homestead ... Mills ($ cts.)	State Tax on Non-Homestead ... Mills ($ cts.)	Special Taxes ($ cts.)	Special Taxes ($ cts.)	Total Taxes ($ cts.)	Paid	When Paid (Month Day Year)	Number of Receipt	March Settlement 1961 ($ cts.)	June Settlement 1961 ($ cts.)	Penalty ($ cts.)	November Settlement 1961 ($ cts.)	Penalty ($ cts.)	Collections to First Monday in January 1962 ($ cts.)	Penalty ($ cts.)	Delinquent on First Monday in January 1962 ($ cts.)	Total Delinquent Tax and Penalty ($ cts.)	Remarks
1																									
2																									
3																									
4																									
5																									
6																									
7		H 140						33 94				33 94													
8		H 40						9 70				9 70											33 94 } 3733	1.18 71, 7.00	
9																							9 70		
10																									
11																									
12																									
13																									
14																									
15																									
16																									
17																									
18																									
19																									
20								a 1½ 43 64																	
		H 180										43 64											43 64		

Assessment Roll and Tax List of Real Property in the Lura of Unorg #4

Form 5CD MILLER-DAVIS CO., MINNEAPOLIS

* Indicate Type of Property: R-Residential, C-Commercial, I-Industrial, U-Utility, F-Farm, L-Lakeshore, T-Timber, M-Mineral

		DESCRIPTION OF PROPERTY							TRUE AND FULL VALUATIONS				ASSESSED VALUATIONS										
													RURAL		ALL OTHER								
IN WHOSE NAME ASSESSED		SUBDIVISION	Sec. or Lot	Town or Block	Rng.	Number of Acres of Land: Acres	Number of Acres of Land: 100ths	No. School District	Indicate Homestead Yes or No	Agri. or Seas. Lsehr. Yes or No	* Indicate Type of Property	LAND Exclusive of Structures and Improvements	BUILDINGS and Other Structures	MACHINERY Permanently Attached to Real Estate	TOTAL True and Full Value	Homestead Up to $1,000 20%	Over $1,000 and Homestead 33⅓%	Timber Class 2c 20%	Homestead Up to $1,000 25%	Over $1,000 and Non-Homestead 40%	MACHINERY Permanently Attached to Real Estate 33⅓%	Seasonal and Recreational Cabins 33⅓%	TOTAL ASSESSED VALUE	Total Assessed Value as Equalized by the Board of Review	FINAL EQUALIZED VALUE
												Dollars	Dollars	Dollars	Dollars	Dollars	Dollars	Dollars	Dollars	Dollars	Dollars	Dollars	Dollars	Dollars	Dollars
U. S. of America	1	N E ¼ of N E ¼				33	142.25	114																	
U. S. of America	2	N W ¼ of N E ¼																							
U. S. of America	3	S W ¼ of N E ¼																							
U. S. of America	4	S E ¼ of N E ¼																							
	5																								
U. S. of America	6	N E ¼ of N W ¼																							
U. S. of America	7	N W ¼ of N W ¼																							
U. S. of America	8	S W ¼ of N W ¼																							
U. S. of America	9	S E ¼ of N W ¼																							
	10																								
U. S. of America	11	N E ¼ of S W ¼																							
U. S. of America	12	N W ¼ of S W ¼																							
U. S. of America	13	S W ¼ of S W ¼																							
U. S. of America	14	S E ¼ of S W ¼																							
	15																								
U. S. of America	16	N E ¼ of S E ¼																							
U. S. of America	17	N W ¼ of S E ¼																							
U. S. of America	18	S W ¼ of S E ¼																							
U. S. of America	19	S E ¼ of S E ¼																							
	20																								

Cass County, Minnesota, for Taxes for the Year 1960.

	SOLD FOR TAXES	VALUATIONS BY SCHOOL DISTRICTS AS EQUALIZED BY DEPARTMENT OF TAXATION: District No. ___ Rate ___ Mills	District No. ___ Rate ___ Mills	District No. ___ Rate ___ Mills	District No. ___ Rate ___ Mills	District No. ___ Rate ___ Mills	District No. ___ Rate ___ Mills	Tax including State Homestead ___ Mills	State Tax on Non-Homestead ___ Mills	SPECIAL TAXES	SPECIAL TAXES	TOTAL TAXES		PAID	WHEN PAID	Number of Receipt	March Settlement 1961	June Settlement 1961	Penalty	November Settlement 1961	Penalty	Collections to First Monday in January 1962	Penalty	Delinquent on First Monday in January 1962	Total Delinquent Tax and Penalty	REMARKS
		Dollars	Dollars	Dollars	Dollars	Dollars	Dollars	$ cts.	$ cts.	$ cts.	$ cts.	$ cts.			Month Day Year		$ cts.	$ cts.	$ cts.	$ cts.	$ cts.	$ cts.	$ cts.	$ cts.	$ cts.	
1													1													
2													2													
3													3													
4													4													
5													5													
6													6													
7													7													
8													8													
9													9													
10													10													
11													11													
12													12													
13													13													
14													14													
15													15													
16													16													
17													17													
18													18													
19													19													
20													20													

Assessment Roll and Tax List of Real Property in the Town of Unorg # 4, Cass County, Minnesota, for Taxes for the Year 1960.

Form 5CD MILLER-DAVIS CO., MINNEAPOLIS

* Indicate Type of Property: R-Residential, C-Commercial, I-Industrial, U-Utility, F-Farm, L-Lakeshore, T-Timber, M-Mineral

In Whose Name Assessed		Description of Property: Subdivision	Sec. or Lot	Town or Block	Rng.	Number of Acres of Land: Acres	100ths	No. School District	Indicate Homestead Yes or No	Agri. or Seas. Recr. Yes or No	* Indicate Type of Property	True and Full Valuations: Land Exclusive of Structures and Improvements (Dollars)	Buildings and Other Structures (Dollars)	Machinery Permanently Attached to Real Estate (Dollars)	Total True and Full Value (Dollars)	Assessed Valuations: Rural: Homestead Up to $4,000 20% (Dollars)	Rural: Over $4,000 and Non-Homestead 33⅓% (Dollars)	All Other: Timber Land Class 3e 20% (Dollars)	All Other: Homestead Up to $4,000 25% (Dollars)	All Other: Over $4,000 and Non-Homestead 40% (Dollars)	Machinery Permanently Attached to Real Estate 33⅓% (Dollars)	Seasonal and Recreational Cabins 33⅓% (Dollars)	Total Assessed Value (Dollars)	Total Assessed Value as Equalized by the Board of Review (Dollars)	Final Equalized Value (Dollars)
State of Minnesota	1	N E ¼ of N E ¼	34	142	25			118																	
U. S. of America	2	N W ¼ of N E ¼																							
State of Minnesota	3	S W ¼ of N E ¼																							
U. S. of America	4	S E ¼ of N E ¼																							
	5																								
State of Minnesota	6	N E ¼ of N W ¼																							
State of Minnesota	7	N W ¼ of N W ¼																							
State of Minnesota	8	S W ¼ of N W ¼																							
State of Minnesota	9	S E ¼ of N W ¼																							
	10																								
State of Minnesota	11	N E ¼ of S W ¼																							
U. S. of America	12	N W ¼ of S W ¼																							
U. S. of America	13	S W ¼ of S W ¼																							
U. S. of America	14	S E ¼ of S W ¼																							
	15																								
U. S. of America	16	N E ¼ of S E ¼																							
U. S. of America	17	N W ¼ of S E ¼																							
State of Minnesota	18	S W ¼ of S E ¼																							
State of Minnesota	19	S E ¼ of S E ¼																							
	20																								

	Sold for Taxes	Valuations by School Districts as Equalized by Department of Taxation: District No. Rate Mills (Dollars)	District No. Rate Mills (Dollars)	District No. Rate Mills (Dollars)	District No. Rate Mills (Dollars)	District No. Rate Mills (Dollars)	District No. Rate Mills (Dollars)	Tax including State Homestead ... Mills ($ cts.)	State Tax on Non-Homestead ... Mills ($ cts.)	Special Taxes ($ cts.)	Special Taxes ($ cts.)	Total Taxes ($ cts.)		Paid	When Paid (Month Day Year)	Number of Receipt	March Settlement 1961 ($ cts.)	June Settlement 1961 ($ cts.)	Penalty ($ cts.)	November Settlement 1961 ($ cts.)	Penalty ($ cts.)	Collections to First Monday in January 1962 ($ cts.)	Penalty ($ cts.)	Delinquent on First Monday in January 1962 ($ cts.)	Total Delinquent Tax and Penalty ($ cts.)	Remarks
1													1													
2													2													
3													3													
4													4													
5													5													
6													6													
7													7													
8													8													
9													9													
10													10													
11													11													
12													12													
13													13													
14													14													
15													15													
16													16													
17													17													
18													18													
19													19													
20													20													

Assessment Roll and Tax List of Real Property in the Lowe of Unorg #4

Form 3CD HILLER-DAVIS CO., MINNEAPOLIS

* Indicate Type of Property: R-Residential, C-Commercial, I-Industrial, U-Utility, F-Farm, L-Lakeshore, T-Timber, M-Mineral

		DESCRIPTION OF PROPERTY									TRUE AND FULL VALUATIONS				ASSESSED VALUATIONS								
											LAND				RURAL		ALL OTHER						
IN WHOSE NAME ASSESSED		SUBDIVISION	Sec. or Lot	Town. or Block	Rng.	Number of Acres of Land: Acres	Number of Acres of Land: 100ths	No. School District	Indicate Homestead by Yes or No	Agri. or Non-Agri. Here by Yes or No	* Indicate Type of Property	Exclusive of Structures and Improvements	BUILDINGS and Other Structures	MACHINERY Permanently Attached to Real Estate	TOTAL True and Full Value	Homestead Up to $4,000 20%	Over $4,000 and Non-Homestead 33⅓%	Timber Land Class 3e 20%	Homestead Up to $4,000 25%	Over $4,000 and Non-Homestead 40%	MACHINERY Permanently Attached to Real Estate 33⅓%	Seasonal and Recreational Cabins 33⅓%	TOTAL ASSESSED VALUE	Total Assessed Value as Equalized by the Board of Review	FINAL EQUALIZED VALUE
												Dollars	Dollars	Dollars	Dollars	Dollars	Dollars	Dollars	Dollars	Dollars	Dollars	Dollars	Dollars	Dollars	Dollars
U. S. of America	1	N E ¼ of N E ¼	35	142	25		118																		
U. S. of America	2	N W ¼ of N E ¼																							
U. S. of America	3	S W ¼ of N E ¼																							
U. S. of America	4	S E ¼ of N E ¼																							
	5																								
U. S. of America	6	N E ¼ of N W ¼																							
U. S. of America	7	N W ¼ of N W ¼																							
U. S. of America	8	S W ¼ of N W ¼																							
U. S. of America	9	S E ¼ of N W ¼																							
	10																								
U. S. of America	11	N E ¼ of S W ¼																							
U. S. of America	12	N W ¼ of S W ¼																							
U. S. of America	13	S W ¼ of S W ¼																							
U. S. of America	14	S E ¼ of S W ¼																							
	15																								
State of Minnesota	16	N E ¼ of S E ¼																							
U. S. of America	17	N W ¼ of S E ¼																							
U. S. of America	18	S W ¼ of S E ¼																							
U. S. of America	19	S E ¼ of S E ¼																							
	20																								

	SOLD FOR TAXES	VALUATIONS BY SCHOOL DISTRICTS AS EQUALIZED BY DEPARTMENT OF TAXATION						Tax Including State Homestead	State Tax on Non-Homestead	SPECIAL TAXES	SPECIAL TAXES	TOTAL TAXES		PAID	WHEN PAID			Number of Receipt	March Settlement 1961		June Settlement 1961		Penalty	November Settlement 1961		Penalty	Collections to First Monday in January 1962		Penalty	Delinquent on First Monday in January 1962		Total Delinquent Tax and Penalty		REMARKS
		District No. ..... Rate ..... Mills	District No. ..... Rate ..... Mills	District No. ..... Rate ..... Mills	District No. ..... Rate ..... Mills	District No. ..... Rate ..... Mills	District No. ..... Rate ..... Mills	..... Mills	..... Mills						Month	Day	Year																			
		Dollars	Dollars	Dollars	Dollars	Dollars	Dollars	$ cts.	$ cts.	$ cts.	$ cts.	$ cts.							$ cts.		$ cts.		$ cts.	$ cts.		$ cts.	$ cts.		$ cts.	$ cts.		$ cts.	$ cts.		
1													1																						
2													2																						
3													3																						
4													4																						
5													5																						
6													6																						
7													7																						
8													8																						
9													9																						
10													10																						
11													11																						
12													12																						
13													13																						
14													14																						
15													15																						
16													16																						
17													17																						
18													18																						
19													19																						
20													20																						

Form 5CD HILLER-DAVIS CO., MINNEAPOLIS

Assessment Roll and Tax List of Real Property in the Town of Moorg # 4

* Indicate Type of Property: R-Residential, C-Commercial, I-Industrial, U-Utility, F-Farm, L-Lakeshore, T-Timber, M-Mineral

	IN WHOSE NAME ASSESSED		DESCRIPTION OF PROPERTY: SUBDIVISION	Sec. or Lot	Town or Block	Rng.	Number of Acres of Land (Acres / 100ths)	No. School District	Individual Homestead Yes or No	Agri. Homestead Yes or No	Indicate Type of Property	TRUE AND FULL VALUATIONS: LAND Exclusive of Structures and Improvements (Dollars)	BUILDINGS and Other Structures (Dollars)	MACHINERY Permanently Attached to Real Estate (Dollars)	TOTAL True and Full Value (Dollars)	ASSESSED VALUATIONS: RURAL: Homestead Up to $1,000 20% (Dollars)	RURAL: Over $1,000 and Non-Homestead 33⅓% (Dollars)	RURAL: Timber Class 5c 20% (Dollars)	ALL OTHER: Homestead Up to $1,000 25% (Dollars)	ALL OTHER: Over $1,000 and Non-Homestead 40% (Dollars)	ALL OTHER: MACHINERY Permanently Attached to Real Estate 33⅓% (Dollars)	ALL OTHER: Seasonal and Recreational Cabins 33⅓% (Dollars)	TOTAL ASSESSED VALUE (Dollars)	Total Assessed Value as Equalized by the Board of Review (Dollars)	FINAL EQUALIZED VALUE (Dollars)
	State of Minnesota	1	NE¼ of NE¼				36 142.25	113																	
	State of Minnesota	2	NW¼ of NE¼																						
	State of Minnesota	3	SW¼ of NE¼																						
	State of Minnesota	4	SE¼ of NE¼																						
		5																							
	State of Minnesota	6	NE¼ of NW¼																						
	State of Minnesota	7	NW¼ of NW¼																						
	State of Minnesota	8	SW¼ of NW¼																						
	State of Minnesota	9	SE¼ of NW¼																						
		10																							
	State of Minnesota	11	NE¼ of SW¼																						
	State of Minnesota	12	NW¼ of SW¼																						
	Math Linneman	13	SW¼ of SW¼				40		nw	SR m	T	150			150										
	Joseph O. Aakenes, et al	14	SE¼ of SW¼				40		nw	SR	T	150	72 60		222 210							50 74 70	50 74 70		
		15																							
	State of Minnesota	16	NE¼ of SE¼																						
	State of Minnesota	17	NW¼ of SE¼																						
	State of Minnesota	18	SW¼ of SE¼																						
	State of Minnesota	19	SE¼ of SE¼																						
		20																							
							80					300	72 60		372 360							124 124	124 124		

	SOLD FOR TAXES	VALUATIONS BY SCHOOL DISTRICTS AS EQUALIZED BY DEPARTMENT OF TAXATION: District No. 113 Rate 7.01 Mills (Dollars)	District No. ___ Rate ___ Mills (Dollars)	District No. ___ Rate ___ Mills (Dollars)	District No. ___ Rate ___ Mills (Dollars)	District No. ___ Rate ___ Mills (Dollars)	Tax including State Homestead ___ Mills ($ cts.)	State Tax on Non-Homestead 7.01 Mills ($ cts.)	SPECIAL TAXES ($ cts.)	SPECIAL TAXES ($ cts.)	TOTAL TAXES ($ cts.)	PAID	WHEN PAID (Month Day Year)	Number of Receipt	March Settlement 1961 ($ cts.)	June Settlement 1961 ($ cts.)	Penalty ($ cts.)	November Settlement 1961 ($ cts.)	Penalty ($ cts.)	Collections to First Monday in January 1962 ($ cts.)	Penalty ($ cts.)	Delinquent on First Monday in January 1962 ($ cts.)	Total Delinquent Tax and Penalty ($ cts.)	REMARKS
1											1													
2											2													
3											3													
4											4													
5											5													
6											6													
7											7													
8											8													
9											9													
10											10													
11											11													
12											12													
13		50					1212	36			1248	PAID IN FULL	MAY 12 1961	10064		12 48								
14		74					1794	52			1846	PAID IN FULL	FEB 28 1961	4514	18 46									11868 11867
15																								
16																								
17																								
18																								
19																								
20																								
		124					3006	88			3094				18 46	12 48								

Form 5(D) HOLLER-DAVIS CO., MINNEAPOLIS

Assessment Roll and Tax List of Real Property in the Town of Unorg #4 Cass County, Minnesota, for Taxes for the Year 1960.

* Indicate Type of Property: R-Residential, C-Commercial, I-Industrial, U-Utility, F-Farm, L-Lakeshore, T-Timber, M-Mineral

	In Whose Name Assessed		Description of Property: Subdivision	Sec. or Lot	Town or Block	Rng.	Number of Acres of Land (Acres / 100ths)	No. School District	Indicate Homestead Yes or No	Agri. Use Recr. Yes or No	Indicate Type of Property	True and Full Valuations: Land Exclusive of Structures and Improvements (Dollars)	Buildings and Other Structures (Dollars)	Machinery Permanently Attached to Real Estate (Dollars)	Total True and Full Value (Dollars)	Assessed Valuations: Rural: Homestead Up to $1,000 20% (Dollars)	Rural: Over $1,000 and Non-Homestead 33⅓% (Dollars)	All Other: Timber Class 3c 20% (Dollars)	All Other: Homestead Up to $1,000 25% (Dollars)	All Other: Over $1,000 Non-Homestead 40% (Dollars)	All Other: Machinery Permanently Attached to Real Estate 33⅓% (Dollars)	All Other: Seasonal and Recreational Cabins 33⅓% (Dollars)	Total Assessed Value (Dollars)	Total Assessed Value as Equalized by the Board of Review (Dollars)	Final Equalized Value (Dollars)
	Gordon Rasmussen & Lawrence M. Hall	1	~~Govt Lots 12 + 13~~				214.29	106	Wr	no	mv	L	240			240		80						80	
		2	NW¼ of NE¼																						
		3	SW¼ of NE¼																						
		4	SE¼ of NE¼																						
		5																							
		6	NE¼ of NW¼																						
		7	NW¼ of NW¼																						
		8	SW¼ of NW¼																						
		9	SE¼ of NW¼																						
		10																							
		11	NE¼ of SW¼																						
		12	NW¼ of SW¼																						
		13	SW¼ of SW¼																						
		14	SE¼ of SW¼																						
		15																							
		16	NE¼ of SE¼																						
		17	NW¼ of SE¼																						
		18	SW¼ of SE¼																						
		19	SE¼ of SE¼																						
		20																							
							406						240			240		80						80	

	Sold for Taxes	Valuations by School Districts as Equalized by Department of Taxation: District No. ___ Rate ___ Mills	District No. ___ Rate ___ Mills	District No. ___ Rate ___ Mills	District No. 106 Rate 21.01 Mills	District No. ___ Rate ___ Mills	District No. ___ Rate ___ Mills	Tax including State Homestead ___ Mills	State Tax on Non-Homestead 1.01 Mills	Special Taxes	Special Taxes	Total Taxes		Paid	When Paid (Month Day Year)	Number of Receipt	March Settlement 1961	June Settlement 1961	Penalty	November Settlement 1961	Penalty	Collections to First Monday in January 1962	Penalty	Delinquent on First Monday in January 1962	Total Delinquent Tax and Penalty	Remarks
		Dollars	Dollars	Dollars	Dollars	Dollars	Dollars	$ cts.	$ cts.	$ cts.	$ cts.	$ cts.					$ cts.	$ cts.	$ cts.	$ cts.	$ cts.	$ cts.	$ cts.	$ cts.	$ cts.	
1					80			2256	56			23 12	1	PAID IN FULL	JAN 23 1961	7F88		23 12								
2													2													1838
3													3													
4													4													
5													5													
6													6													
7													7													
8													8													
9													9													
10													10													
11													11													
12													12													
13													13													
14													14													
15													15													
16													16													
17													17													
18													18													
19													19													
20													20													
					80			2256	56			23 12						23 12								

Assessment Roll and Tax List of Real Property in the Town of Hewitt, Cass County, Minnesota, for Taxes for the Year 1960.

Form 5-C.D. MILLER-DAVIS CO., MINNEAPOLIS

* Indicate Type of Property: R-Residential, C-Commercial, I-Industrial, U-Utility, F-Farm, L-Lakeshore, T-Timber, M-Mineral

	IN WHOSE NAME ASSESSED	DESCRIPTION OF PROPERTY: SUBDIVISION	Sec. or Lot	Town or Block	Rng.	Number of Acres of Land: Acres	Number of Acres of Land: 100ths	No. School District	Indicate Homestead Yes or No	Agr. Sup. Rev. Yes or No	Indicate Type of Property	TREE AND FULL VALUATIONS: LAND Exclusive of Structures and Improvements	BUILDINGS and Other Structures	MACHINERY Permanently Attached to Real Estate	TOTAL True and Full Value	ASSESSED VALUATIONS: RURAL: Homestead Up to $1,000 20%	RURAL: Over $1,000 and Non-Homestead 33⅓%	ALL OTHER: Timber Land Class 3c 20%	ALL OTHER: Homestead Up to $1,000 25%	ALL OTHER: Over $1,000 and Non-Homestead 40%	ALL OTHER: MACHINERY Permanently Attached to Real Estate 33⅓%	ALL OTHER: Seasonal and Recreational Cabins 33⅓%	TOTAL ASSESSED VALUE	Total Assessed Value as Equalized by the Board of Review	FINAL EQUALIZED VALUE	SOLD FOR TAXES	VALUATIONS BY SCHOOL DISTRICTS AS EQUALIZED BY DEPARTMENT OF TAXATION	Tax Including State Homestead	State Tax on Non-Homestead 7.41 Mills	SPECIAL TAXES	SPECIAL TAXES	TOTAL TAXES	PAID	WHEN PAID	Number of Receipt	March Settlement 1961	June Settlement 1961	Penalty	November Settlement 1961	Penalty	Collections to First Monday in January 1962	Penalty	Delinquent on First Monday in January 1962	Total Delinquent Tax and Penalty	REMARKS
						Acres	100ths					Dollars	Dollars	Dollars	Dollars	Dollars	Dollars	Dollars	Dollars	Dollars	Dollars	Dollars	Dollars	Dollars	Dollars		Dollars	Dollars	Dollars	Dollars	Dollars		Month Day Year			$ cts.	$ cts.	$ cts.	$ cts.	$ cts.	$ cts.	$ cts.	$ cts.	$ cts.	
	Walter A. + Henry A. + Ernest Bottens	~~NE¼ of NE¼~~ Gov't Lot 1	11	142	29	22	50	Unorg	no	no	L	330			330		110						110			1		110	3102	78		3180	1	PAID IN FULL FEB 15 1961	3602	3180									11839
	State of Minnesota	2 ~~NW¼ of NE¼~~ Gov't Lot 6																								2																					
		3 SW¼ of NE¼																								3																					
		4 SE¼ of NE¼																								4																					
	State of Minnesota	5 NE¼ of NW¼																								5																					
	State of Minnesota (Cont to John J. + Leila McMartin)	6 ~~NE¼ of NW¼~~ Gov't Lot 5																								6																					
	State of Minnesota	7 ~~SW¼~~ NW¼ of NW¼ E											No Data for 1960													7																					
	W. Hodgman + Sons, Inc.	8 ~~SW¼ of NW¼~~ Gov't Lot 7				1	50		no	no	L	300			300		100						100			8		100	2320	70		2870	7	PAID IN FULL MAY 18 1961	6405		2870								11840
		9 SE¼ of NW¼																								9																					
		10																								10																					
		11 NE¼ of SW¼																								11																					
		12 NW¼ of SW¼																								12																					
		13 SW¼ of SW¼																								13																					
		14 SE¼ of SW¼																								14																					
		15																								15																					
		16 NE¼ of SE¼																								16																					
		17 NW¼ of SE¼																								17																					
		18 SW¼ of SE¼																								18																					
		19 SE¼ of SE¼																								19																					
		20																								20																					
						22	50					630			630		210						210					210	~~mills~~ 69.22	148		6070				3180	78.90									

Assessment Roll and Tax List of Real Property in the Town of Wing # 1 Cass County, Minnesota, for Taxes for the Year 1960.

Form 5-C D HILLSBORO CO., MINNEAPOLIS

* Indicate Type of Property: R-Residential, C-Commercial, I-Industrial, U-Utility, F-Farm, L-Lakeshore, T-Timber, M-Mineral

	In Whose Name Assessed	Description of Property: Subdivision	Sec. or Lot	Town or Block	Rng.	Number of Acres of Land (Acres 100ths)	No. School District	Indicate Homestead Yes or No	Agri. or Non-Agri. Resr. Yes or No	* Indicate Type of Property	True and Full Valuations: Land Exclusive of Structures and Improvements (Dollars)	Buildings and Other Structures (Dollars)	Machinery Permanently Attached to Real Estate (Dollars)	Total True and Full Value (Dollars)	Assessed Valuations: Rural: Homestead Up to $4,000 20% (Dollars)	Rural: Over $4,000 and Non-Homestead 33⅓% (Dollars)	All Other: Timber Land Class 3c 20% (Dollars)	All Other: Homestead Up to $4,000 25% (Dollars)	All Other: Over $4,000 and Non-Homestead 40% (Dollars)	All Other: Machinery Permanently Attached to Real Estate 33⅓% (Dollars)	All Other: Seasonal and Recreational Cabins 33⅓% (Dollars)	Total Assessed Value (Dollars)	Total Assessed Value as Equalized by the Board of Review (Dollars)	Final Equalized Value (Dollars)
1		NE¼ of NE¼				12.14.29																		
2		NW¼ of NE¼																						
3		SW¼ of NE¼																						
4		SE¼ of NE¼																						
5	State of Minnesota	Govt Lot 2																						
6		NE¼ of NW¼																						
7		NW¼ of NW¼																						
8		SW¼ of NW¼																						
9		SE¼ of NW¼																						
10																								
11		NE¼ of SW¼																						
12		NW¼ of SW¼																						
13	State of Minnesota	SW¼ of SW¼																						
14	Leonard P. Peterson	~~SE¼ of SW¼~~ Govt Lot 4				18.50	mo	mo	L		75			75		25						25		
15	Robert H. + Irene E. Giddington	Govt Lot 3				12.25	no	no	L		33			33		11						11		
16		NE¼ of SE¼																						
17		NW¼ of SE¼																						
18		SW¼ of SE¼																						
19		SE¼ of SE¼																						
20																								
						35.75					108			108		36						36		

	Sold for Taxes	Valuations by School Districts as Equalized by Department of Taxation: District No. / Rate / Mills (Dollars)	District No. / Rate / Mills (Dollars)	District No. / Rate / Mills (Dollars)	District No. / Rate / Mills (Dollars)	District No. / Rate / Mills (Dollars)	District No. / Rate / Mills (Dollars)	Tax Including State Homestead (Mills)	State Tax on Non-Homestead 7.01 Mills ($ cts.)	Special Taxes ($ cts.)	Special Taxes ($ cts.)	Total Taxes ($ cts.)	Paid	When Paid (Month Day Year)	Number of Receipt	March Settlement 1961 ($ cts.)	June Settlement 1961 ($ cts.)	Penalty ($ cts.)	November Settlement 1961 ($ cts.)	Penalty ($ cts.)	Collections to First Monday in January 1962 ($ cts.)	Penalty ($ cts.)	Delinquent on First Monday in January 1962 ($ cts.)	Total Delinquent Tax and Penalty ($ cts.)	Remarks
1																									
2																									
3																									
4																									
5																									
6																									
7																									
8																									
9																									
10																									
11																									
12																									
13																									
14			25		706	18			724				PAID IN FULL MAY 3 1961	12.33			724								1841
15			11		310	08			318				PAID IN FULL MAY 4 1961	9.50			318								1842
16																									
17																									
18																									
19																									
20																									
			36		10.16	26			1042								10.42								

Form 5-D. MILLER-DAVIS CO., MINNEAPOLIS

Assessment Roll and Tax List of Real Property in the Lura of Unorg # 4

Cass County, Minnesota, for Taxes for the Year 1960.

* Indicate Type of Property: R-Residential, C-Commercial, I-Industrial, U-Utility, F-Farm, L-Lakeshore, T-Timber, M-Mineral

	IN WHOSE NAME ASSESSED	DESCRIPTION OF PROPERTY: SUBDIVISION	Sec. or Lot	Town or Block	Rng.	Number of Acres of Land (Acres 100ths)	No. School District	Indicate Homestead Yes or No	Agri. or Seas. Resi. Yes or No	Indicate Type of Property	TRUE AND FULL VALUATIONS: LAND Exclusive of Structures and Improvements (Dollars)	BUILDINGS and Other Structures (Dollars)	MACHINERY Permanently Attached to Real Estate (Dollars)	TOTAL True and Full Value (Dollars)	ASSESSED VALUATIONS: RURAL: Homestead Up to $4,000 20% (Dollars)	RURAL: Over $4,000 and Non-Homestead 33⅓% (Dollars)	ALL OTHER: Timber Class 3e 20% (Dollars)	ALL OTHER: Homestead Up to $4,000 25% (Dollars)	ALL OTHER: Over $4,000 and Non-Homestead 40% (Dollars)	ALL OTHER: MACHINERY Permanently Attached to Real Estate 33⅓% (Dollars)	ALL OTHER: Seasonal and Recreational Cabins 33⅓% (Dollars)	TOTAL ASSESSED VALUE (Dollars)	Total Assessed Value as Equalized by the Board of Review (Dollars)	FINAL EQUALIZED VALUE (Dollars)
1		NE¼ of NE¼	13	142	29		Un																	
2		NW¼ of NE¼																						
3	Virginia Goddington Langlois	~~SW¼ of NE¼~~ Govt Lot 4				3.56		nr-m	no	L	99			99		33						33		
4	State of Minnesota	~~SE¼ of NE¼~~ Govt Lot 1																						
5	Baxter A. Smith, Jr.	Govt Lot 6				.68		nr-m	no	L	180			180		60						60		
6		NE¼ of NW¼																						
7		NW¼ of NW¼																						
8		SW¼ of NW¼																						
9		SE¼ of NW¼																						
10																								
11		NE¼ of SW¼																						
12		NW¼ of SW¼																						
13		SW¼ of SW¼																						
14		SE¼ of SW¼																						
15																								
16		NE¼ of SE¼																						
17		NW¼ of SE¼																						
18		SW¼ of SE¼																						
19		SE¼ of SE¼																						
20																								
						4.25					279			279		93						93		

	SOLD FOR TAXES	VALUATIONS BY SCHOOL DISTRICTS AS EQUALIZED BY DEPARTMENT OF TAXATION: District No. Rate ... Mills (Dollars)	District No. Rate ... Mills (Dollars)	District No. Rate ... Mills (Dollars)	District No. 2 Rate 9.6 Mills (Dollars)	District No. Rate ... Mills (Dollars)	District No. Rate ... Mills (Dollars)	Tax including State Homestead ... Mills ($ cts.)	State Tax on Non-Homestead 7.4 Mills ($ cts.)	SPECIAL TAXES ($ cts.)	SPECIAL TAXES ($ cts.)	TOTAL TAXES ($ cts.)	PAID (Month Day Year)	WHEN PAID	Number of Receipt	March Settlement 1961 ($ cts.)	June Settlement 1961 ($ cts.)	Penalty ($ cts.)	November Settlement 1961 ($ cts.)	Penalty ($ cts.)	Collections to First Monday in January 1962 ($ cts.)	Penalty ($ cts.)	Delinquent as First Monday in January 1962 ($ cts.)	Total Delinquent Tax and Penalty ($ cts.)	REMARKS
1																									
2																									
3				33				930	24			954	PAID IN FULL	MAY 12 1961	10061		954								
4																									
5				60				1672	42			1734	PAID IN FULL	MAY 8 1961	9804		1734								11842
6																									
7																									
8																									
9																									
10																									
11																									
12																									
13																									
14																									11844
15																									
16																									
17																									
18																									
19																									
20																									
				93				2622	66			2688					2688								

Assessment Roll and Tax List of Real Property in the Town of Vung #4 Cass County, Minnesota, for Taxes for the Year 1960.

Form 5CD HILLER-DAVIS CO., MINNEAPOLIS

* Indicate Type of Property: R-Residential, C-Commercial, I-Industrial, U-Utility, F-Farm, L-Lakeshore, T-Timber, M-Mineral

	In Whose Name Assessed	Description of Property: Subdivision	Sec. or Lot	Town or Block	Rng.	Number of Acres of Land (Acres / 100ths)	No. School District	Indicate Homestead Yes or No	Agri. or Grass Hrst. Yes or No	* Indicate Type of Property	True and Full Valuations: Land Exclusive of Structures and Improvements (Dollars)	Buildings and Other Structures (Dollars)	Machinery Permanently Attached to Real Estate (Dollars)	Total True and Full Value (Dollars)	Assessed Valuations: Rural: Homestead Up to $4,000 20% (Dollars)	Rural: Over $4,000 Over Non-Homestead 33⅓% (Dollars)	All Other: Timber Land Class 3a 20% (Dollars)	All Other: Homestead Up to $4,000 25% (Dollars)	All Other: Over $4,000 Non-Homestead 40% (Dollars)	All Other: Machinery Permanently Attached to Real Estate 33⅓% (Dollars)	All Other: Seasonal and Recreational Cabins 33⅓% (Dollars)	Total Assessed Value as Equalized by the Board of Review (Dollars)	Final Equalized Value (Dollars)
	Baxter A. Smith, Jr.																						
1	" "	N½ of N½ Govt Lot 3	14	142	21		Non	no	no	T	99			99		33						33	
2		N½ of N½ Govt Lot 6						no	no	T	99			99		33						33	
3	W. Hodgman & Sons, Inc.	S½ of N½ Govt Lot 10				77.73		no	no	L	450			450		150						150	
4	Julian D. Meland	S½ of N½ Govt Lot 7				51.50		no	no SR	L	300			300							100	100	
5																							
6		N½ of NW¼																					
7		N½ of NW¼																					
8		S½ of NW¼																					
9		S½ of NW¼																					
10																							
11		N½ of SW¼																					
12		N½ of SW¼																					
13		S½ of SW¼																					
14		S½ of SW¼																					
15																							
16		N½ of SE¼																					
17		N½ of SE¼																					
18		S½ of SE¼																					
19		S½ of SE¼																					
20																							
						129.23					948			948		216					100	316	

	Sold for Taxes	Valuations by School Districts as Equalized by Department of Taxation: District No. / Rate / Mills	District No. / Rate / Mills	District No. / Rate / Mills	District No. / Rate / Mills	District No. / Rate / Mills	District No. / Rate / Mills	Tax including State Homestead Mills	State Tax on Non-Homestead 7.01 Mills	Special Taxes	Special Taxes	Total Taxes	Paid	When Paid (Month Day Year)	Number of Receipt	March Settlement 1961	June Settlement 1961	Penalty	November Settlement 1961	Penalty	Collections to First Monday in January 1962	Penalty	Delinquent on First Monday in January 1962	Total Delinquent Tax and Penalty	Remarks
		Dollars	Dollars	Dollars	Dollars	Dollars	Dollars	$ cts.	$ cts.	$ cts.	$ cts.	$ cts.				$ cts.	$ cts.	$ cts.	$ cts.	$ cts.	$ cts.	$ cts.	$ cts.	$ cts.	
1					33			930	24			954	PAID IN FULL	MAY 8 1961	9804		954								11547
2	SOLD FOR TAXES				33			930	24			954	PAID IN FULL	MAY 8 1961			954								
3					150			4232	106			4338													
4				100				2620	70			2690	PAID IN FULL	MAY 31 1961	14404		2690						4338		17881
5																									
6																									
7																									
8																									
9																									
10																									
11																									
12																									
13																									
14																									
15																									
16																									
17																									
18																									
19																									
20																									
				100	216	= 316		a/c 2620 6092 8712	224			8936					4598						4338		

Roll 142-29

142-30

Fairwood

Oliposa Beach

Tersoraci

Form 5CD MILLER-DAVIS CO., MINNEAPOLIS

Assessment Roll and Tax List of Real Property in the Town of Unorg #4 Cass County, Minnesota, for Taxes for the Year 1960.

* Indicate Type of Property: R-Residential, C-Commercial, I-Industrial, U-Utility, F-Farm, L-Lakeshore, T-Timber, M-Mineral

	IN WHOSE NAME ASSESSED	DESCRIPTION OF PROPERTY: SUBDIVISION	Sec. or Lot	Town or Block	Rng.	Number of Acres of Land (Acres / 100ths)	No. School District	Indicate Homestead Yes or No	Agri. or Seas. Rec. Yes or No	* Indicate Type of Property	TRUE AND FULL VALUATIONS: LAND Exclusive of Structures and Improvements (Dollars)	BUILDINGS and Other Structures (Dollars)	MACHINERY Permanently Attached to Real Estate (Dollars)	TOTAL True and Full Value (Dollars)	ASSESSED VALUATIONS: RURAL: Homestead Up to $4,000 20% (Dollars)	RURAL: Over $4,000 and Non-Homestead 33⅓% (Dollars)	ALL OTHER: Timber Land Class 3c 20% (Dollars)	ALL OTHER: Homestead Up to $4,000 25% (Dollars)	ALL OTHER: Over $4,000 and Non-Homestead 40% (Dollars)	ALL OTHER: MACHINERY Permanently Attached to Real Estate 33⅓% (Dollars)	ALL OTHER: Seasonal and Recreational Cabins 33⅓% (Dollars)	TOTAL ASSESSED VALUE (Dollars)	Total Assessed Value as Equalized by the Board of Review (Dollars)	FINAL EQUALIZED VALUE (Dollars)
1	U. S. of America	~~N½ of N½~~ Govt Lot 1	17	142	29		W																	
2	U. S. of America	~~N½ of N½~~ Govt Lot 2																						
3	U. S. of America	~~Govt Lot 6 in NW¼ & NW¼ of Govt Lot 7~~																						
4	Gontski Brothers Partnership	Govt Lot 12, 14 + 17				89.70		no	SR	L	900	119 77		1019 977							340 333	340 333		
5																								
6		NE¼ of NW¼																						
7		NW¼ of NW¼																						
8		SW¼ of NW¼																						
9		SE¼ of NW¼																						
10																								
11		NE¼ of SW¼																						
12		NW¼ of SW¼																						
13		SW¼ of SW¼																						
14		SE¼ of SW¼																						
15																								
16		NE¼ of SE¼																						
17		NW¼ of SE¼																						
18		SW¼ of SE¼																						
19		SE¼ of SE¼																						
20																								
						89.70					900	119 77		1019 977							340 333	340 333		

	SOLD FOR TAXES (Dollars)	VALUATIONS BY SCHOOL DISTRICTS AS EQUALIZED BY DEPARTMENT OF TAXATION: District No. ___ Rate ___ Mills (Dollars)	District No. ___ Rate ___ Mills (Dollars)	District No. 701 Rate 90.03 Mills (Dollars)	District No. ___ Rate ___ Mills (Dollars)	District No. ___ Rate ___ Mills (Dollars)	Tax including State Homestead ___ Mills ($ cts.)	State Tax on Non-Homestead 7.4 Mills ($ cts.)	SPECIAL TAXES ($ cts.)	SPECIAL TAXES ($ cts.)	TOTAL TAXES ($ cts.)	PAID	WHEN PAID (Month Day Year)	Number of Receipt	March Settlement 1961 ($ cts.)	June Settlement 1961 ($ cts.)	Penalty ($ cts.)	November Settlement 1961 ($ cts.)	Penalty ($ cts.)	Collections to First Monday in January 1962 ($ cts.)	Penalty ($ cts.)	Delinquent on First Monday in January 1962 ($ cts.)	Total Delinquent Tax and Penalty ($ cts.)	REMARKS
1																								
2																								
3																								
4		340					89.12	238			91.50	PAID IN FULL	MAY 18 1961	10234		91.50								
5																								1254
6																								
7																								
8																								
9																								
10																								
11																								
12																								
13																								
14																								
15																								
16																								
17																								
18																								
19																								
20																								
		340					89.12	238			91.50					91.50								

Form 3CD MILLER-DAVIS CO., MINNEAPOLIS

Assessment Roll and Tax List of Real Property in the Town of Unorg #4, Cass County, Minnesota, for Taxes for the Year 1960.

* Indicate Type of Property: R-Residential, C-Commercial, I-Industrial, U-Utility, F-Farm, L-Lakeshore, T-Timber, M-Mineral

	In Whose Name Assessed	Description of Property: Subdivision	Sec. or Lot	Town or Block	Rng.	Number of Acres of Land (Acres 100ths)	No. School District	Indicate Homestead Yes or No	Agri. or Resc. Res. Yes or No	* Indicate Type of Property	True and Full Valuations: Land Exclusive of Structures and Improvements (Dollars)	Buildings and Other Structures (Dollars)	Machinery Permanently Attached to Real Estate (Dollars)	Total True and Full Value (Dollars)	Assessed Valuations: Rural Homestead Up to $4,000 20% (Dollars)	Rural Over $4,000 and Non-Homestead 33⅓% (Dollars)	All Other Timber Land Class 3a 20% (Dollars)	All Other Homestead Up to $4,000 25% (Dollars)	All Other Over $4,000 and Non-Homestead 40% (Dollars)	All Other Machinery Permanently Attached to Real Estate 33⅓% (Dollars)	All Other Seasonal and Recreational Cabins 33⅓% (Dollars)	Total Assessed Value (Dollars)	Total Assessed Value as Equalized by the Board of Review (Dollars)	Final Equalized Value (Dollars)
1		NE¼ of NE¼	23	142	29	[illegible]		NA																
2		NW¼ of NE¼																						
3		SW¼ of NE¼																						
4		SE¼ of NE¼																						
5																								
6		NE¼ of NW¼																						
7	Arthur Le Kasick + Louise R. Kasman	~~NW¼ of NW¼~~ Govt Lot 5				15.40		no	no	T	300			300		100						100		
8	Julia Hale White + Clifford John Hewson	~~SW¼ of NW¼~~ Govt Lot 2 &				42.31		no	no	L	360			360		120						120		
9	Clayton A. Arnold, Jr.	~~SE¼ of NW¼~~ Govt Lot 1						no	no	L	240			240		80						80		
10																								
11		NE¼ of SW¼																						
12		NW¼ of SW¼																						
13		SW¼ of SW¼																						
14		SE¼ of SW¼																						
15																								
16		NE¼ of SE¼																						
17		NW¼ of SE¼																						
18		SW¼ of SE¼																						
19		SE¼ of SE¼																						
20																								
						57.71					900			900		300						300		

	Sold for Taxes	Valuations by School Districts as Equalized by Department of Taxation: District No. Rate Mills (Dollars)	District No. Rate Mills (Dollars)	District No. Rate Mills (Dollars)	District No. Rate Mills (Dollars)	District No. Rate Mills (Dollars)	District No. Rate Mills (Dollars)	Tax including State Homestead Mills ($ cts.)	State Tax on Non-Homestead 1.0 Mills ($ cts.)	Special Taxes ($ cts.)	Special Taxes ($ cts.)	Total Taxes ($ cts.)		Paid	When Paid Month Day Year	Number of Receipt	March Settlement 1961 ($ cts.)	June Settlement 1961 ($ cts.)	Penalty ($ cts.)	November Settlement 1961 ($ cts.)	Penalty ($ cts.)	Collections to First Monday in January 1962 ($ cts.)	Penalty ($ cts.)	Delinquent on First Monday in January 1962 ($ cts.)	Total Delinquent Tax and Penalty ($ cts.)	Remarks
1													1													
2													2													
3													3													
4													4													
5													5													
6													6													
7	SOLD FOR TAXES		100			28.22	70			28.92			7	PAID IN FULL	MAY 31 1961	12850		28.92								
8			120			33.86	84			34.70			8													11.847
9			80			22.56	56			23.12			9	PAID IN FULL	MAY 8 1961	9805		23.12				34.70				162.36
10													10													11.848
11													11													
12													12													
13													13													
14													14													
15													15													
16													16													
17													17													
18													18													
19													19													
20													20													
			300			8464	210			8674								52.84				34.70				

Form 5-C.D. MILLER-DAVIS CO., MINNEAPOLIS

Assessment Roll and Tax List of Real Property in the Town of Marco #4

* Indicate Type of Property: R-Residential, C-Commercial, I-Industrial, U-Utility, F-Farm, L-Lakeshore, T-Timber, M-Mineral

Cass County, Minnesota, for Taxes the Year 1960.

	IN WHOSE NAME ASSESSED	DESCRIPTION OF PROPERTY: Subdivision	Sec. or Lot	Town or Block	Rng.	Number of Acres of Land (Acres 100ths)	No. School District	Indemnity Homestead Yes or No	Agricultural Res. Yes or No	* Indicate Type of Property	TRUE AND FULL VALUATIONS: LAND Exclusive of Structures and Improvements (Dollars)	BUILDINGS and Other Structures (Dollars)	MACHINERY Permanently Attached to Real Estate (Dollars)	TOTAL True and Full Value (Dollars)	ASSESSED VALUATIONS: RURAL: Homestead Up to $4,000 20% (Dollars)	RURAL: Over $4,000 and Non-Homestead 33⅓% (Dollars)	ALL OTHER: Timber Class 3c 20% (Dollars)	ALL OTHER: Homestead Up to $4,000 25% (Dollars)	ALL OTHER: Over $4,000 and Non-Homestead 40% (Dollars)	ALL OTHER: MACHINERY Permanently Attached to Real Estate 33⅓% (Dollars)	ALL OTHER: Seasonal and Recreational Cabins 33⅓% (Dollars)	TOTAL ASSESSED VALUE (Dollars)	Total Assessed Value as Equalized by the Board of Review (Dollars)	FINAL EQUALIZED VALUE (Dollars)
1		NE¼ of NE¼				24.142.29		no																
2		NW¼ of NE¼																						
3		SW¼ of NE¼																						
4		SE¼ of NE¼																						
5	Chester A. Smith, Jr.	Govt. Lot 1				35.40		no	no	L	360			360		120						120		
6	Vernon D. & Smith	NE¼ of NW¼ Govt. Lot 2				22.75		no	no	L	300			300		100						100		
7	Chester A. Smith	NW¼ of NW¼ Govt. Lot 3				3.46		no	no	L	45			45		15						15		
8		SW¼ of NW¼																						
9		SE¼ of NW¼																						
10																								
11		NE¼ of SW¼																						
12		NW¼ of SW¼																						
13		SW¼ of SW¼																						
14		SE¼ of SW¼																						
15																								
16		NE¼ of SE¼																						
17		NW¼ of SE¼																						
18		SW¼ of SE¼																						
19		SE¼ of SE¼																						
20																								
						66.61					705			705		235						235		

	SOLD FOR TAXES	VALUATIONS BY SCHOOL DISTRICTS AS EQUALIZED BY DEPARTMENT OF TAXATION: District No. / Rate / Mills / Dollars	District No. / Rate / Mills / Dollars	District No. / Rate / Mills / Dollars	District No. 27 / Rate 24 / Mills 27 / Dollars	District No. / Rate / Mills / Dollars	District No. / Rate / Mills / Dollars	Tax including State Homestead Mills $ cts.	State Tax on Non-Homestead 1.61 Mills $ cts.	SPECIAL TAXES $ cts.	SPECIAL TAXES $ cts.	TOTAL TAXES $ cts.	PAID	WHEN PAID (Month Day Year)	Number of Receipt	March Settlement 1961 $ cts.	June Settlement 1961 $ cts.	Penalty $ cts.	November Settlement 1961 $ cts.	Penalty $ cts.	Collections to First Monday in January 1962 $ cts.	Penalty $ cts.	Delinquent on First Monday in January 1962 $ cts.	Total Delinquent Tax and Penalty $ cts.	REMARKS
1													1												
2													2												
3													3												
4													4												
5				120				3386	84			3470	5	PAID IN FULL MAY 3 1961	12855		34 70								
6				100				2820	70			2890	6	PAID IN FULL MAY 3 1961	12855		28 90								11848
7				15				424	10			434	7	PAID IN FULL MAY 8 1961	9804		4 34								11849
8													8												11844
9													9												
10													10												
11													11												
12													12												
13													13												
14													14												
15													15												
16													16												
17													17												
18													18												
19													19												
20													20												
				235				6630	161			6794					67 94								

Form 5CD MILLER-DAVIS CO., MINNEAPOLIS

Assessment Roll and Tax List of Real Property in the Lower of Nowg. #4

* Indicate Type of Property: R-Residential, C-Commercial, I-Industrial, U-Utility, F-Farm, L-Lakeshore, T-Timber, M-Mineral

Cass County, Minnesota, for Taxes for the Year 1960.

	In Whose Name Assessed	Description of Property: Subdivision	Sec. or Lot	Town or Block	Rng.	Number of Acres of Land: Acres	100ths	No. School District	Indicate Homestead by Yes or No	Agri. or Resi. Rec. Yes or No	* Indicate Type of Property	True and Full Valuations: Land Exclusive of Structures and Improvements (Dollars)	Buildings and Other Structures +20% (Dollars)	Machinery Permanently Attached to Real Estate (Dollars)	Total True and Full Value (Dollars)	Assessed Valuations: Rural: Homestead Up to $1,000 20% (Dollars)	Rural: Over $4,000 and Non-Homestead 33⅓% (Dollars)	All Other: Timber Land Class 3e 20% (Dollars)	All Other: Homestead Up to $4,000 25% (Dollars)	All Other: Over $4,000 and Non-Homestead 40% (Dollars)	All Other: Machinery Permanently Attached to Real Estate 33⅓% (Dollars)	All Other: Seasonal and Recreational Cabins 33⅓% (Dollars)	Total Assessed Value (Dollars)	Total Assessed Value as Equalized by the Board of Equalization and Review (Dollars)	Final Equalized Value (Dollars)
1		NE¼ of NE¼		31	142	29		Un																	
2		NW¼ of NE¼																							
3		SW¼ of NE¼																							
4		SE¼ of NE¼																							
5																									
6		NE¼ of NW¼																							
7		NW¼ of NW¼																							
8	Reona Larson	~~NW¼ of NW¼~~ Govt Lot 1																							
9	George N. Rogers	~~E 400' of N. 800' of Govt Lot 1~~					3275		no	SR SR	L	150			150							50	50			
10	Vonda Rogers Harbison	~~N. 400' of Govt Lot 1~~							no	no	L	201			201							67	67			
11		NE¼ of SW¼							no	SR		2402	2400		2602							867	867			
12	Patti Dudley	~~W½ of Govt Lot 2~~					2235						2202		2202							734	734			
13	George N. Rogers	~~W½ of Govt Lot 2 exc. N. 800'~~							no	SR	L	270			270							90	90			
14	Vonda Harbison	~~N. 400' of W½ of Govt Lot 2~~							no	SR SR	L	201			201							67	67			
15									no	SR		180	119		299							100	100			
16		NE¼ of SE¼											97		277							93	93			
17	Edward L. Rogers	~~NW¼ of SE¼~~ Govt Lot 3							no	SR	L	90			90							30	30			
18		SW¼ of SE¼																							
19		SE¼ of SE¼																							
20																									
							55.10					1294	2619 2021		3913 3315							1271 1131	1271 1131			

	Sold for Taxes	Valuations by School Districts as Equalized by Department of Taxation: District No. Rate Mills Dollars	District No. Rate Mills Dollars	District No. Rate Mills Dollars	District No. Rate Mills Dollars	District No. Rate Mills Dollars	District No. Rate Mills Dollars	Tax including State Homestead Mills $ cts.	State Tax on Non-Homestead 7.0 Mills $ cts.	Special Taxes $ cts.	Special Taxes $ cts.	Total Taxes $ cts.	Paid	When Paid Month Day Year	Number of Receipt	March Settlement 1961 $ cts.	June Settlement 1961 $ cts.	Penalty $ cts.	November Settlement 1961 $ cts.	Penalty $ cts.	Collections to First Monday in January 1962 $ cts.	Penalty $ cts.	Delinquent on First Monday in January 1962 $ cts.	Total Delinquent Tax and Penalty $ cts.	Remarks
1																									
2																									
3																									
4																									
5																									
6																									
7																									
8		50						1310	36			1346	PAID IN FULL	MAY 9 1961	9654		13.46								11798
9		67						1756	46			1802	PAID IN FULL	MAY 9 1961	9825		18.02								11845
10		867						22724	606			23330	PAID IN FULL	OCT 31 1961	12557		116.65	11.66							11850
11																									
12		90						2358	64			2422	PAID IN FULL	MAY 9 1961			24.22								
13		67						1756	46			1802	PAID IN FULL	MAY 9 1961	9825		18.02								11845
14		100						86 20 ~~2620~~	70			2690	PAID IN FULL	OCT 31 1961	12557		13.45	1.35							11850
15																									
16																									
17		30						786	22			808	PAID IN FULL	MAY 9 1961	9825		8.08								11845
18																									
19																									
20																									
		1271						33310	890			342.00					211.30	130.10							

Form 5CD MILLER-DAVIS CO., MINNEAPOLIS

Assessment Roll and Tax List of Real Property in the Town of Unorg #4

* Indicate Type of Property: R-Residential, C-Commercial, I-Industrial, U-Utility, F-Farm, L-Lakeshore, T-Timber, M-Mineral

Cass County, Minnesota, for Taxes for the Year 1960.

	In Whose Name Assessed	Description of Property: Subdivision	Sec. or Lot	Town or Block	Rng.	Number of Acres of Land (Acres 100ths)	No. School District	Indicate Homestead Yes or No	Agri. or Rec. Res. Yes or No	* Indicate Type of Property	True and Full Valuations: Land Exclusive of Structures and Improvements	Buildings and Other Structures	Machinery Permanently Attached to Real Estate	Total True and Full Value	Assessed Valuations: Rural: Homestead Up to $4,000 20%	Rural: Over $4,000 and Non-Homestead 33⅓%	All Other: Timber Land Class 3c 20%	All Other: Homestead Up to $4,000 25%	All Other: Over $4,000 and Non-Homestead 40%	Machinery Permanently Attached to Real Estate 33⅓%	Seasonal and Recreational Cabins 33⅓%	Total Assessed Value	Total Assessed Value as Equalized by the Board of Review	Final Equalized Value
						Acres					Dollars	Dollars	Dollars	Dollars	Dollars	Dollars	Dollars	Dollars	Dollars	Dollars	Dollars	Dollars	Dollars	Dollars
1		N E ¼ of N E ¼		34	142	39		Un																
2		N W ¼ of N E ¼																						
3		S W ¼ of N E ¼																						
4		S E ¼ of N E ¼																						
5	W. Hodgman & Sons, Inc.	Govt Lot 1				7.27		nw	no	L	60			60		20						20		
6		N E ¼ of N W ¼																						
7		N W ¼ of N W ¼																						
8		S W ¼ of N W ¼																						
9		S E ¼ of N W ¼																						
10	~~Alan T. Goodson & Wife~~	~~Govt Lot 2 36 142 24~~				~~40.77~~		See Reg Tax Sale Disp. Delinquent Penalty Interest in Reg Tax Sale																
11		N E ¼ of S W ¼																						
12		N W ¼ of S W ¼																						
13		S W ¼ of S W ¼																						
14		S E ¼ of S W ¼																						
15																								
16		N E ¼ of S E ¼																						
17		N W ¼ of S E ¼																						
18		S W ¼ of S E ¼																						
19		S E ¼ of S E ¼																						
20																								
						7.27					60			60		20						20		

	Sold for Taxes	Valuations by School Districts as Equalized by Department of Taxation: District No. / Rate / Mills	Tax Including State Homestead	State Tax on Non-Homestead	Special Taxes	Special Taxes	Total Taxes	Paid	When Paid (Month Day Year)	Number of Receipt	March Settlement 1961	June Settlement 1961	Penalty	November Settlement 1961	Penalty	Collections to First Monday in January 1962	Penalty	Delinquent on First Monday in January 1962	Total Delinquent Tax and Penalty	Remarks
		Dollars	$ cts.	$ cts.	$ cts.	$ cts.	$ cts.				$ cts.	$ cts.	$ cts.	$ cts.	$ cts.	$ cts.	$ cts.	$ cts.	$ cts.	
1								1												
2								2												
3								3												
4								4												
5		20	564	14			578	5 PAID IN FULL	MAY 18 1961	6405		578.								
6								6												
7								7												
8								8												
9								9												
10								10												
11								11												
12								12												
13								13												
14								14												
15								15												
16								16												
17								17												
18								18												
19								19												
20								20												
		20	nw 564	14			578					578								

Book 1 p. 142-25

142-29

142-30

Pelican Branch

Chippewa Branch

Form 5CD MILLER-DAVIS CO., MINNEAPOLIS

Assessment Roll and Tax List of Real Property in the Town of Moran # 4, Cass County, Minnesota, for Taxes for the Year 1960.

* Indicate Type of Property: R-Residential, C-Commercial, I-Industrial, U-Utility, F-Farm, L-Lakeshore, T-Timber, M-Mineral

	IN WHOSE NAME ASSESSED	DESCRIPTION OF PROPERTY: SUBDIVISION	Sec. or Lot	Town or Block	Rng.	Number of Acres of Land: Acres	Number of Acres of Land: 100ths	No. School District	Indi-vidual Homestead Yes or No	Agri-cultural Homestead Yes or No	Type of Property	TRUE AND FULL VALUATIONS: LAND Exclusive of Structures and Improvements	BUILDINGS and Other Structures	MACHINERY Permanently Attached to Real Estate	TOTAL True and Full Value	ASSESSED VALUATIONS: RURAL: Homestead Up to $4,000 20%	RURAL: Over $4,000 and Non-Homestead 33⅓%	ALL OTHER: Timber Land Class 3a 20%	ALL OTHER: Homestead Up to $4,000 25%	ALL OTHER: Over $4,000 and Non-Homestead 40%	ALL OTHER: MACHINERY Permanently Attached to Real Estate 33⅓%	ALL OTHER: Seasonal and Recreational Cabins 33⅓%	ALL OTHER: TOTAL ASSESSED VALUE	Total Assessed Value as Equalized by the Board of Review	FINAL EQUALIZED VALUE
						Acres	100ths					Dollars	Dollars	Dollars	Dollars	Dollars	Dollars	Dollars	Dollars	Dollars	Dollars	Dollars	Dollars	Dollars	Dollars
Hope L. Erickson		1 ~~N½ of NE¼~~ Govt Lot 1 (W)				143.30		30.85	Ur	no	SR	L	450	540 450		990 900							330 300	330 300		
~~Leon M. Martin~~		2 ~~N½ of NE¼~~ Govt Lot 3				56			no	no	L		300			300		100						100		
		3 SW¼ of NE¼																								
Mae Wagner, Sport Hettgren + Marion		4 SE¼ of NE¼ Valley - (Paid) Govt Lot 1																								
		6 NE¼ of NW¼																								
		7 NW¼ of NW¼																								
		8 SW¼ of NW¼																								
		9 SE¼ of NW¼																								
		10																								
A.V. + Hilliard T. Juins		11 ~~N½ of SW¼~~ Govt Lot 4 Less 354' Nw Part				42			no	no	L		360			360		120						120		
		12 NW¼ of SW¼																								
State of Minnesota		13 SW¼ of SW¼																								
		14 SE¼ of SW¼																								
A.E. + Luella Lundvoda		15 W. 354' of Lot 4																								
		16 NE¼ of SE¼																								
		17 NW¼ of SE¼																								
		18 SW¼ of SE¼																								
		19 SE¼ of SE¼																								
		20																								
						134.85						1110	540 540		1650 1590		220					330 330	550 550		

	SOLD FOR TAXES	VALUATIONS BY SCHOOL DISTRICTS AS EQUALIZED BY DEPARTMENT OF TAXATION: District No. / Rate ... Mills	District No. / Rate ... Mills	District No. 106 / Rate 29.04 Mills	District No. 116 / Rate 23.82 Mills	District No. / Rate ... Mills	District No. / Rate ... Mills	Tax including State Homestead ... Mills	State Tax on Non-Homestead 7.01 Mills	SPECIAL TAXES	SPECIAL TAXES	TOTAL TAXES	PAID	WHEN PAID Month Day Year	Number of Receipt	March Settlement 1961	June Settlement 1961	Penalty	November Settlement 1961	Penalty	Collections to First Monday in January 1962	Penalty	Delinquent on First Monday in January 1962	Total Delinquent Tax and Penalty	REMARKS
		Dollars	Dollars	Dollars	Dollars	Dollars	Dollars	$ cts.	$ cts.	$ cts.	$ cts.	$ cts.		Month Day Year		$ cts.	$ cts.	$ cts.	$ cts.	$ cts.	$ cts.	$ cts.	$ cts.	$ cts.	
1			330					8648	232			8880	PAID IN FULL	MAY 18 1961	10235		88.80								
2				100				2822	70			2892											28.92	29.81	1852 16981
3																									
4																									
5																									
6																									
7																									
8																									
9																									
10																									
11			120					3386	84	Sewer 22.17 Lundvoda 11.56		3470	Balance Paid	MAY 8 1961 / MAY 31 1961	7921 / 12956		23.14 / 11.56								11851
12																									
13																									
14																									
15																									
16																									
17																									
18																									
19																									
20																									
			330	220	330			8648 / 6808 / 17456	386			15242					123.50						28.92		

Form 5-D HOLLER-DAVIS CO., MINNEAPOLIS

Assessment Roll and Tax List of Real Property in the Town of Hewitt

* Indicate Type of Property: R-Residential, C-Commercial, I-Industrial, U-Utility, F-Farm, L-Lakeshore, T-Timber, M-Mineral

Cass County, Minnesota, for Taxes for the Year 1960.

	IN WHOSE NAME ASSESSED	DESCRIPTION OF PROPERTY: Subdivision	Sec. or Lot	Town or Block	Rng.	Number of Acres of Land (Acres 100ths)	No. School District	Industrial Property Yes or No	Agri. or Rec. Prop. Yes or No	* Indicate Type of Property	TRUE AND FULL VALUATIONS: LAND Exclusive of Structures and Improvements	BUILDINGS and Other Structures	MACHINERY Permanently Attached to Real Estate	TOTAL True and Full Value	ASSESSED VALUATIONS: RURAL: Homestead Up to $4,000 20%	RURAL: Over $4,000 and Non-Homestead 33⅓%	ALL OTHER: Timber Land Class 3c 20%	ALL OTHER: Homestead Up to $4,000 25%	ALL OTHER: Over $4,000 and Non-Homestead 40%	MACHINERY Permanently Attached to Real Estate 33⅓%	Seasonal and Recreational Cabins 33⅓%	TOTAL ASSESSED VALUE	Total Assessed Value Equalized by the Board of Review	FINAL EQUALIZED VALUE
						Acres 100ths					Dollars	Dollars	Dollars	Dollars	Dollars	Dollars	Dollars	Dollars	Dollars	Dollars	Dollars	Dollars	Dollars	Dollars
1	L. Potenay (Gates dd), Lloyd Potenay (Gates dd) + Donald (Gates dd)	~~Hewitt~~ Govt Lot 1	2	143	30	29.80	Hewitt	no	L		360			360		120						120		
2		NW¼ of NE¼																						
3		SW¼ of NE¼																						
4		SE¼ of NE¼																						
5																								
6		NE¼ of NW¼																						
7		NW¼ of NW¼																						
8		SW¼ of NW¼																						
9		SE¼ of NW¼																						
10																								
11		NE¼ of SW¼																						
12		NW¼ of SW¼																						
13		SW¼ of SW¼																						
14		SE¼ of SW¼																						
15																								
16		NE¼ of SE¼																						
17		NW¼ of SE¼																						
18		SW¼ of SE¼																						
19		SE¼ of SE¼																						
20																								
						29.80					360			360		120						120		

	SOLD FOR TAXES	VALUATIONS BY SCHOOL DISTRICTS AS EQUALIZED BY DEPARTMENT OF TAXATION: District No. ..... Rate ..... Mills	District No. ..... Rate ..... Mills	District No. ..... Rate ..... Mills	District No. 1 Rate 24 Mills	District No. ..... Rate ..... Mills	District No. ..... Rate ..... Mills	Tax Including State Homestead ..... Mills	State Tax on Non-Homestead 7.01 Mills	SPECIAL TAXES	SPECIAL TAXES	TOTAL TAXES	PAID	WHEN PAID	Number of Receipt	March Settlement 1961	June Settlement 1961	Penalty	November Settlement 1961	Penalty	Collections to First Monday in January 1962	Penalty	Delinquent as First Monday in January 1962	Total Delinquent Tax and Penalty	REMARKS
		Dollars	Dollars	Dollars	Dollars	Dollars	Dollars	$ cts.	$ cts.	$ cts.	$ cts.	$ cts.		Month Day Year		$ cts.	$ cts.	$ cts.	$ cts.	$ cts.	$ cts.	$ cts.	$ cts.	$ cts.	
1					120			3386	84			3470	PAID IN FULL	MAY 12 1961	10057		3470								1180
2																									
3																									
4																									
5																									
6																									
7																									
8																									
9																									
10																									
11																									
12																									
13																									
14																									
15																									
16																									
17																									
18																									
19																									
20																									
					120			3386	84			3470					3470								

Assessment Roll and Tax List of Real Property in the Town of Vonsig #4

Form SCD MILLER-DAVIS CO., MINNEAPOLIS

* Indicate Type of Property: R-Residential, C-Commercial, I-Industrial, U-Utility, F-Farm, L-Lakeshore, T-Timber, M-Mineral

	IN WHOSE NAME ASSESSED	DESCRIPTION OF PROPERTY: SUBDIVISION	Sec. or Lot	Town or Block	Rng.	Number of Acres of Land (Acres 100ths)	No. School District	Indicate Homestead Yes or No	Agri. or Seas. Recr. Yes or No	Indicate Type of Property *	TRUE AND FULL VALUATIONS: LAND Exclusive of Structures and Improvements	BUILDINGS and Other Structures	MACHINERY Permanently Attached to Real Estate	TOTAL True and Full Value	ASSESSED VALUATIONS: RURAL: Homestead Up to $4,000 20%	Over $4,000 and Non-Homestead 33⅓%	ALL OTHER: Timber Land Class 5c 20%	Homestead Up to $4,000 25%	Over $4,000 Homestead 40%	MACHINERY Permanently Attached to Real Estate 33⅓%	Seasonal and Recreational Cabins 33⅓%	TOTAL ASSESSED VALUE	Total Assessed Value as Equalized by the Board of Review	FINAL EQUALIZED VALUE
						Acres					Dollars	Dollars	Dollars	Dollars	Dollars	Dollars	Dollars	Dollars	Dollars	Dollars	Dollars	Dollars	Dollars	Dollars
1		NE¼ of NE¼		3	143	30		115																
2		NW¼ of NE¼																						
3		SW¼ of NE¼																						
4		SE¼ of NE¼																						
5																								
6	U. S. of America	NE¼ of NW¼ } Lot 1																						
7		NW¼ of NW¼																						
8	R. L. Nelson Manning & Land Co.	~~SW¼ of NW¼~~ Govt Lot 2				24		mo	mo	L	360			360		120							120	
9		SE¼ of NW¼																						
10																								
11	U. S. of America	NE¼ of SW¼																						
12		NW¼ of SW¼																						
13		SW¼ of SW¼																						
14		SE¼ of SW¼																						
15																								
16		NE¼ of SE¼																						
17		NW¼ of SE¼																						
18		SW¼ of SE¼																						
19		SE¼ of SE¼																						
20																								
						24					360			360		120							120	

	SOLD FOR TAXES	VALUATIONS BY SCHOOL DISTRICTS AS EQUALIZED BY DEPARTMENT OF TAXATION: District No. ___ Rate ___ Mills	District No. ___ Rate ___ Mills	District No. ___ Rate ___ Mills	District No. 4 Rate ___ Mills	District No. ___ Rate ___ Mills	District No. 116 Rate 7.91 Mills	Tax Including State Homestead	State Tax on Non-Homestead 7.91 Mills	SPECIAL TAXES	SPECIAL TAXES	TOTAL TAXES		PAID	WHEN PAID (Month Day Year)	Number of Receipt	March Settlement 1961	June Settlement 1961	Penalty	November Settlement 1961	Penalty	Collections to First Monday in January 1962	Penalty	Delinquent on First Monday in January 1962	Total Delinquent Tax and Penalty	REMARKS
		Dollars	Dollars	Dollars	Dollars	Dollars	Dollars	$ cts.	$ cts.	$ cts.	$ cts.	$ cts.					$ cts.	$ cts.	$ cts.	$ cts.	$ cts.	$ cts.	$ cts.	$ cts.	$ cts.	
1													1													
2													2													
3													3													
4													4													
5													5													
6													6													
7													7	Penalty	JUN 20 1961	13894										
8						120	4.22	84				4.06	8	PAID IN FULL	JUN 20 1961	11956				4.06		63				1905
9													9													
10													10													
11													11													
12													12													
13													13													
14													14													
15													15													
16													16													
17													17													
18													18													
19													19													
20													20													
						120	4.22	84				4.06								4.06						

Form SCD MILLER-DAVIS CO., MINNEAPOLIS

Assessment Roll and Tax List of Real Property in the Town of Unorg #4

* Indicate Type of Property: R-Residential, C-Commercial, I-Industrial, U-Utility, F-Farm, L-Lakeshore, T-Timber, M-Mineral

	IN WHOSE NAME ASSESSED	DESCRIPTION OF PROPERTY: SUBDIVISION	Sec. or Lot	Town or Block	Rng.	Number of Acres of Land (Acres / 100ths)	No. School District	Indicate Homestead Yes or No	Agri. or Seas. Res. Yes or No	Indicate Type of Property	TREE AND FUEL VALUATIONS: LAND Exclusive of Structures and Improvements (Dollars)	BUILDINGS and Other Structures (Dollars)	MACHINERY Permanently Attached to Real Estate (Dollars)	TOTAL True and Full Value (Dollars)	ASSESSED VALUATIONS: RURAL: Homestead Up to $1,000 20% (Dollars)	RURAL: Over $1,000 and Non-Homestead 33⅓% (Dollars)	ALL OTHER: Timber Land Class 3c 20% (Dollars)	ALL OTHER: Homestead Up to $1,000 25% (Dollars)	ALL OTHER: Over $1,000 and Non-Homestead 40% (Dollars)	ALL OTHER: MACHINERY Permanently Attached to Real Estate 33⅓% (Dollars)	ALL OTHER: Seasonal and Recreational Cabins 33⅓% (Dollars)	TOTAL ASSESSED VALUE (Dollars)	Total Assessed Value as Equalized by the Board of Review (Dollars)	FINAL EQUALIZED VALUE (Dollars)
1	U. S. of America	NE¼ of NE¼	5	143	30		115																	
2		NW¼ of NE¼																						
3		SW¼ of NE¼																						
4		SE¼ of NE¼																						
5																								
6		NE¼ of NW¼																						
7		NW¼ of NW¼																						
8		SW¼ of NW¼																						
9		SE¼ of NW¼																						
10	U. S. of America	Govt Lot 1																						
11		NE¼ of SW¼																						
12		NW¼ of SW¼																						
13		SW¼ of SW¼																						
14	U. S. of America	SE¼ of SW¼																						
15																								
16		NE¼ of SE¼																						
17		NW¼ of SE¼																						
18		SW¼ of SE¼																						
19		SE¼ of SE¼																						
20																								

Cass County, Minnesota, for Taxes for the Year 1960.

	SOLD FOR TAXES (Dollars)	VALUATIONS BY SCHOOL DISTRICTS AS EQUALIZED BY DEPARTMENT OF TAXATION: District No.____ Rate____ Mills (Dollars)	District No.____ Rate____ Mills (Dollars)	District No.____ Rate____ Mills (Dollars)	District No.____ Rate____ Mills (Dollars)	District No.____ Rate____ Mills (Dollars)	District No.____ Rate____ Mills (Dollars)	Tax including State Homestead ____ Mills ($ cts.)	State Tax on Non-Homestead ____ Mills ($ cts.)	SPECIAL TAXES ($ cts.)	SPECIAL TAXES ($ cts.)	TOTAL TAXES ($ cts.)		PAID	WHEN PAID (Month Day Year)	Number of Receipt	March Settlement 1961 ($ cts.)	June Settlement 1961 ($ cts.)	Penalty ($ cts.)	November Settlement 1961 ($ cts.)	Penalty ($ cts.)	Collections to First Monday in January 1962 ($ cts.)	Penalty ($ cts.)	Delinquent on First Monday in January 1962 ($ cts.)	Total Delinquent Tax and Penalty ($ cts.)	REMARKS
1													1													
2													2													
3													3													
4													4													
5													5													
6													6													
7													7													
8													8													
9													9													
10													10													
11													11													
12													12													
13													13													
14													14													
15													15													
16													16													
17													17													
18													18													
19													19													
20													20													

Assessment Roll and Tax List of Real Property in the Town of Unorg. # 4 Cass County, Minnesota, for Taxes for the Year 1960.

Form S.C.D. MILLER-DAVIS CO., MINNEAPOLIS

* Indicate Type of Property: R-Residential, C-Commercial, I-Industrial, U-Utility, F-Farm, L-Lakeshore, T-Timber, M-Mineral

	In Whose Name Assessed	Description of Property: Subdivision	Sec. or Lot	Town or Block	Rng.	Number of Acres of Land: Acres	100ths	No. School District	Indicate Homestead Yes or No	Agricultural Res. Yes or No	Indicate Type of Property	True and Full Valuations: Land Exclusive of Structures and Improvements (Dollars)	Buildings and Other Structures (Dollars)	Machinery Permanently Attached to Real Estate (Dollars)	Total True and Full Value (Dollars)	Assessed Valuations: Rural: Homestead Up to $4,000 20% (Dollars)	Rural: Over $4,000 and Non-Homestead 33⅓% (Dollars)	All Other: Timber Land Class 3c 20% (Dollars)	All Other: Homestead Up to $4,000 25% (Dollars)	All Other: Over $4,000 and Non-Homestead 40% (Dollars)	All Other: Machinery Permanently Attached to Real Estate 33⅓% (Dollars)	All Other: Seasonal and Recreational Cabins 33⅓% (Dollars)	Total Assessed Value	Total Assessed Value as Equalized by the Board of Review (Dollars)	Final Equalized Value (Dollars)
1		N E ¼ of N E ¼	4	143	30			115																	
2		N W ¼ of N E ¼																							
3	U. S. of America	S W ¼ of N E ¼																							
4		S E ¼ of N E ¼																							
5	U. S. of America	Govt Lots 10 & 11																							
6		N E ¼ of N W ¼																							
7		N W ¼ of N W ¼																							
8		S W ¼ of N W ¼																							
9	U. S. of America	S E ¼ of N W ¼																							
10	U. S. of America	Govt Lots 2 & 3																							
11		N E ¼ of S W ¼																							
12		N W ¼ of S W ¼																							
13		S W ¼ of S W ¼																							
14		S E ¼ of S W ¼																							
15																									
16		N E ¼ of S E ¼																							
17		N W ¼ of S E ¼																							
18		S W ¼ of S E ¼																							
19	U. S. of America	S E ¼ of S E ¼																							
20																									

	Sold for Taxes	Valuations by School Districts as Equalized by Department of Taxation: District No. ___ Rate ___ Mills (Dollars)	District No. ___ Rate ___ Mills (Dollars)	District No. ___ Rate ___ Mills (Dollars)	District No. ___ Rate ___ Mills (Dollars)	District No. ___ Rate ___ Mills (Dollars)	District No. ___ Rate ___ Mills (Dollars)	Tax Including State Homestead ___ Mills ($ cts.)	State Tax on Non-Homestead ___ Mills ($ cts.)	Special Taxes ($ cts.)	Special Taxes ($ cts.)	Total Taxes ($ cts.)		Paid	When Paid: Month Day Year	Number of Receipt	March Settlement 1961 ($ cts.)	June Settlement 1961 ($ cts.)	Penalty ($ cts.)	November Settlement 1961 ($ cts.)	Penalty ($ cts.)	Collections to First Monday in January 1962 ($ cts.)	Penalty ($ cts.)	Delinquent on First Monday in January 1962 ($ cts.)	Total Delinquent Tax and Penalty ($ cts.)	Remarks
1													1													
2													2													
3													3													
4													4													
5													5													
6													6													
7													7													
8													8													
9													9													
10													10													
11													11													
12													12													
13													13													
14													14													
15													15													
16													16													
17													17													
18													18													
19													19													
20													20													

Assessment Roll and Tax List of Real Property in the Town of Pleasant Lake, Cass County, Minnesota, for Taxes for the Year 1960.

Form 5CD—MILLER-DAVIS CO., MINNEAPOLIS

* Indicate Type of Property: R-Residential, C-Commercial, I-Industrial, U-Utility, F-Farm, L-Lakeshore, T-Timber, M-Mineral

	In Whose Name Assessed		Description of Property: Subdivision	Sec. or Lot	Town or Block	Rng.	Number of Acres of Land: Acres	Number of Acres of Land: 100ths	No. School District	Indicate Homestead Yes or No	Agri. or Seas. Here Yes or No	Indicate Type of Property	True and Full Valuations: Land Exclusive of Structures and Improvements (Dollars)	Buildings and Other Structures (Dollars)	Machinery Permanently Attached to Real Estate (Dollars)	Total True and Full Value (Dollars)	Assessed Valuations: Rural: Homestead Up to $4,000 20% (Dollars)	Rural: Over $4,000 and Over Homestead 33⅓% (Dollars)	All Other: Timber Land Class. Sc. 20% (Dollars)	All Other: Homestead Up to $4,000 25% (Dollars)	All Other: Over $4,000 and Non-Homestead 40% (Dollars)	All Other: Machinery Permanently Attached to Real Estate 33⅓% (Dollars)	All Other: Seasonal and Recreational Cabins 33⅓% (Dollars)	Total Assessed Value	Total Assessed Value as Equalized by the Board of Review (Dollars)	Final Equalized Value (Dollars)
	U. S. of America	1	NE¼ of NE¼	7	143	30			115																	
		2	NW¼ of NE¼																							
	U. S. of America	3	SW¼ of NE¼																							
		4	SE¼ of NE¼																							
	U. S. of America	5	Govt Lots 1 + 2																							
		6	NE¼ of NW¼																							
		7	NW¼ of NW¼																							
		8	SW¼ of NW¼																							
		9	SE¼ of NW¼																							
	U. S. of America	10	Govt Lot 4																							
		11	NE¼ of SW¼																							
	The Diamond Match Co.	12	~~NW¼ of SW¼~~ Govt Lot 5				58.75			no	no	T	450			450		150						150		
	" " " "	13	~~SW¼ of SW¼~~ Govt Lot 6				51.25			no	no	T	501			501		167						167		
		14	SE¼ of SW¼																							
	U. S. of America	15	Govt Lot 3																							
		16	NE¼ of SE¼																							
	U. S. of America	17	NW¼ of SE¼																							
	R. F. Nilan Mining + Land Co.	18	~~SW¼ of SE¼~~ Govt Lot 7				50			no	no	L	540			540		180						180		
	U. S. of America	19	~~SE¼ of SE¼~~ Govt Lots 7 + 8																							
		20																								
							152						1491			1491		497						497		

	Sold for Taxes	Valuations by School Districts as Equalized by Department of Taxation: District No. Rate Mills	District No. Rate Mills	District No. Rate Mills	District No. Rate Mills	District No. Rate Mills	District No. 115 Rate 69 Mills	Tax Including State Homestead (Dollars)	State Tax on Non-Homestead n.a. Mills ($ cts.)	Special Taxes ($ cts.)	Special Taxes ($ cts.)	Total Taxes ($ cts.)	Paid (Month Day Year)	When Paid	Number of Receipt	March Settlement 1961 ($ cts.)	June Settlement 1961 ($ cts.)	Penalty ($ cts.)	November Settlement 1961 ($ cts.)	Penalty ($ cts.)	Collections to First Monday in January 1962 ($ cts.)	Penalty ($ cts.)	Delinquent on First Monday in January 1962 ($ cts.)	Total Delinquent Tax and Penalty ($ cts.)	Remarks
1																									
2																									
3																									
4																									
5																									
6																									
7																									
8																									
9																									
10																									
11																									
12							130	5154	106			5260	PAID IN FULL	MAY 31 1961	12896		52.60								
13							167	5736	118			5854	PAID IN FULL	MAY 31 1961			58.54								
14																									
15																									
16																									
17																									
18							130	6134	126			6310	Omitted	JUN 30 1961	13894										
													PAID IN FULL	JUN 20 1961	11956				63 10	95					1185
19																									
20																									
							427	17024	350			17424					111.14		63 10						

Assessment Roll and Tax List of Real Property in the Town of Nevis #4, Cass County, Minnesota, for Taxes for the Year 1960.

Form 5C1D—MILLER-DAVIS CO., MINNEAPOLIS

* Indicate Type of Property: R-Residential, C-Commercial, I-Industrial, U-Utility, F-Farm, L-Lakeshore, T-Timber, M-Mineral

	IN WHOSE NAME ASSESSED	DESCRIPTION OF PROPERTY: SUBDIVISION	Sec. or Lot	Town or Block	Rng.	Number of Acres of Land (Acres 100ths)	No. School District	Indicate Homestead Yes or No	Agri. or Rec. Yes or No	Indicate Type of Property	TRUE AND FULL VALUATIONS: LAND Exclusive of Structures and Improvements (Dollars)	BUILDINGS and Other Structures (Dollars)	MACHINERY Permanently Attached to Real Estate (Dollars)	TOTAL True and Full Value (Dollars)	ASSESSED VALUATIONS: RURAL: Homestead Up to $1,000 20% (Dollars)	RURAL: Over $1,000 and Non-Homestead 33⅓% (Dollars)	ALL OTHER: Timber Land Class 3c 20% (Dollars)	ALL OTHER: Homestead Up to $1,000 25% (Dollars)	ALL OTHER: Over $1,000 and Non-Homestead 40% (Dollars)	ALL OTHER: MACHINERY Permanently Attached to Real Estate 33⅓% (Dollars)	ALL OTHER: Seasonal and Recreational Cabins 33⅓% (Dollars)	TOTAL ASSESSED VALUE (Dollars)	Total Assessed Value as Equalized by the Board of Review (Dollars)	FINAL EQUALIZED VALUE (Dollars)
1	U. S. of America	NE¼ of NE¼				2 143.30	115																	
2		~~NW¼ of NE¼~~ Govt lot 2																						
3		SW¼ of NE¼																						
4		SE¼ of NE¼																						
5																								
6		NE¼ of NW¼																						
7		NW¼ of NW¼																						
8		SW¼ of NW¼																						
9		SE¼ of NW¼																						
10	Peter J. Rusk	Govt lot 3 less 1 acre				9 142.30	725	no	SR no	L	300			300							100	100		
11	C. R. Mackie	Part of Govt Lot 3 (10 ac)				10	no	SR	L		180			180							60	60		
	Mrs. Dorothy Potter Maxwell 1/3 undivided	Govt Lot 1				16	no	no	L		9			9		3						3		
	" " " " 2/154 " "	E½ of SE¼ of SE¼ of NW¼ of NW¼				125	no	no	T		3			3		1						1		
14		SE¼ of SW¼																						
15																								
16	LOUISELL & RICHARDS Donald E. Kemming	~~NE¼ of SE¼~~ Govt Lot 4				11 143.30	52.1 ~~54.1~~	no	no	L	501			501		167						167		
17		NW¼ of SE¼																						
18		SW¼ of SE¼																						
19		SE¼ of SE¼																						
20																								
						39.71					993			993		171					160	331		

	SOLD FOR TAXES	VALUATIONS BY SCHOOL DISTRICTS AS EQUALIZED BY DEPARTMENT OF TAXATION: District No. ___ Rate ___ Mills (Dollars)	District No. ___ Rate ___ Mills (Dollars)	District No. ___ Rate ___ Mills (Dollars)	District No. ___ Rate ___ Mills (Dollars)	District No. 1 Rate 64 Mills (Dollars)	District No. 112 Rate 64 Mills (Dollars)	Tax including State Homestead ___ Mills ($ cts.)	State Tax on Non-Homestead 7.6 Mills ($ cts.)	SPECIAL TAXES ($ cts.)	SPECIAL TAXES ($ cts.)	TOTAL TAXES ($ cts.)		PAID	WHEN PAID (Month Day Year)	Number of Receipt	March Settlement 1961 ($ cts.)	June Settlement 1961 ($ cts.)	Penalty ($ cts.)	November Settlement 1961 ($ cts.)	Penalty ($ cts.)	Collections to First Monday in January 1962 ($ cts.)	Penalty ($ cts.)	Delinquent on First Monday in January 1962 ($ cts.)	Total Delinquent Tax and Penalty ($ cts.)	REMARKS
1													1													
2													2													
3													3													
4													4													
5													5													
6													6													
7													7													
8													8													
9													9													
10						100		31.86	70			32.56	10	PAID IN FULL	MAR 10 1961	7231		32.56								11797
11						60		19.12	42			19.54	11	PAID IN FULL	MAY 4 1961	9722		19.54								11796
								3	1.02	02 ~~1.04~~		1.04	12										1.04	0	1.14	11332
								1	.34			.34	13										.34	0	.37	" "
14													14													
15													15													
16						167		56.36	1.16			58.52	16	PAID IN FULL	MAY 31 1961	12529		58.52								
17													17													11793
18													18													
19													19													
20													20													
						160 (171.33)		50.98 58.72 109.70	2.30			112.00						110.62					1.38			

Form SCD MILLER-DAVIS CO., MINNEAPOLIS

Assessment Roll and Tax List of Real Property in the Town of Unity #4

* Indicate Type of Property: R-Residential, C-Commercial, A-Industrial, U-Utility, F-Farm, L-Lakeshore, T-Timber, M-Mineral

Cass County, Minnesota, for Taxes for the Year 1960.

	IN WHOSE NAME ASSESSED	DESCRIPTION OF PROPERTY: SUBDIVISION	Sec. or Lot	Town or Block	Rng.	Number of Acres of Land (Acres)	Number of Acres of Land (100ths)	No. School District	Indicate Homestead or Not	Agri. or Seas. Rec. Yes or No	Indicate Type of Property	TRUE AND FULL VALUATIONS: LAND Exclusive of Structures and Improvements (Dollars)	BUILDINGS and Other Structures (Dollars)	MACHINERY Permanently Attached to Real Estate (Dollars)	TOTAL True and Full Value (Dollars)	ASSESSED VALUATIONS: RURAL: Homestead Up to $4,000 20% (Dollars)	RURAL: Over $4,000 and Non-Homestead 33⅓% (Dollars)	ALL OTHER: Timber Land Class 3c 20% (Dollars)	ALL OTHER: Homestead Up to $4,000 25% (Dollars)	ALL OTHER: Over $4,000 and Non-Homestead 40% (Dollars)	ALL OTHER: MACHINERY Permanently Attached to Real Estate 33⅓% (Dollars)	ALL OTHER: Seasonal and Recreational Cabins 33⅓% (Dollars)	TOTAL ASSESSED VALUE (Dollars)	Total Assessed Value After Equalized by the Board of Review (Dollars)	FINAL EQUALIZED VALUE (Dollars)
1		NE¼ of NE¼	14	143	30			Un																	
2		NW¼ of NE¼																							
3		SW¼ of NE¼																							
4		SE¼ of NE¼																							
5	Verna M. O'Brien, Sylvia Von Hagen & Harrison	Govt Lot 1							nw	nn	L	330			330		110						110		
6	~~Hiram T. H. Eurickson~~	~~NE¼ of NW¼~~ Govt Lot 2				21	60		no	nn	L	300			300		100						100		
7		NW¼ of NW¼																							
8	Willard A. Springstorn	~~E½ of NW¼~~ Govt Lot 3				14	25		nw	nn	L	399			399		133						133		
9	Arnold A. Nutter & Merrill & Philander Nutter, Wm. & Bennett Hansen	SE¼ of NW¼				40			no	nn	L	201			201		67						67		
10	Ken V. Stone	Govt Lot 4				46			nw	nn	L	450			450	90							90		
11		NE¼ of SW¼																							
12		NW¼ of SW¼																							
13		SW¼ of SW¼																							
14		SE¼ of SW¼																							
15	E. H. Hilf, Varat, Lulin Solem, Varat	Govt Lot 1	15	143	30	62	50		no	no	L	450			450		150						150		
16		NE¼ of SE¼																							
17		NW¼ of SE¼																							
18		SW¼ of SE¼																							
19		SE¼ of SE¼																							
20						219	35					2130			2130	90	560						650		

	SOLD FOR TAXES	VALUATIONS BY SCHOOL DISTRICTS AS EQUALIZED BY DEPARTMENT OF TAXATION: District No. / Rate / Mills / Dollars	District No. / Rate / Mills / Dollars	District No. / Rate / Mills / Dollars	District No. / Rate / Mills / Dollars	District No. / Rate / Mills / Dollars	District No. / Rate / Mills / Dollars	Tax Including State Homestead Mills $ cts.	State Tax on Non-Homestead 7.0 Mills $ cts.	SPECIAL TAXES $ cts.	SPECIAL TAXES $ cts.	TOTAL TAXES $ cts.	PAID	WHEN PAID (Month Day Year)	Number of Receipt	March Settlement 1961 $ cts.	June Settlement 1961 $ cts.	Penalty $ cts.	November Settlement 1961 $ cts.	Penalty $ cts.	Collections to First Monday in January 1962 $ cts.	Penalty $ cts.	Delinquent on First Monday in January 1962 $ cts.	Total Delinquent Tax and Penalty $ cts.	REMARKS
1																									
2																									
3																									
4																									
5	SOLD FOR TAXES		110					31.02	96			31.98	PAID IN FULL	SEP 13 1961	15463				31.98	95					17333
6			100					28.20	90			28.90	PAID IN FULL	MAY 31 1961	12964		28.90								14182
7																									
8			133					37.52	74			38.46	Balance Paid	OCT 31 1961	15643										
													Part Paid	MAY 31 1961	12952		20.00		18.46						11854
9			67					18.90	46			19.36	PAID IN FULL	MAY 5 1961	12723		19.36								11363
10			# 90					25.38				25.38	PAID IN FULL	FEB 13 1961	12557	25.38									11804
11																									
12																									
13																									
14																									
15			150					42.32	1.06			43.38	PAID IN FULL	JUN 22 1961	13719				43.38	65					11855
16																									
17																									
18																									
19																									
20			# 90 / 560 / 650					Total 18334	392			187.26				25.38	68.26		93.62						

Assessment Roll and Tax List of Real Property in the Town of Unorg #4 Cass County, Minnesota, for Taxes for the Year 1960.

Form 5C.D. MILLER-DAVIS CO., MINNEAPOLIS

* Indicate Type of Property: R-Residential, C-Commercial, I-Industrial, U-Utility, F-Farm, L-Lakeshore, T-Timber, M-Mineral

	IN WHOSE NAME ASSESSED	DESCRIPTION OF PROPERTY: SUBDIVISION	Sec. or Lot	Town or Block	Rng.	Number of Acres of Land (Acres 100ths)	No. School District	Industrial Homestead Yes or No	Agri. or Rec. Yes or No	Industrial Type of Property	TRUE AND FULL VALUATIONS: LAND Exclusive of Structures and Improvements (Dollars)	BUILDINGS and Other Structures (Dollars)	MACHINERY Permanently Attached to Real Estate (Dollars)	TOTAL True and Full Value (Dollars)	ASSESSED VALUATIONS: RURAL: Homestead Up to $1,000 20% (Dollars)	RURAL: Over $1,000 and Non-Homestead 33⅓% (Dollars)	ALL OTHER: Timber Class 3c 20% (Dollars)	ALL OTHER: Homestead Up to $1,000 25% (Dollars)	ALL OTHER: Over $1,000 and Non-Homestead 40% (Dollars)	ALL OTHER: MACHINERY Permanently Attached to Real Estate 33⅓% (Dollars)	ALL OTHER: Seasonal and Recreational Cabins 33⅓% (Dollars)	TOTAL ASSESSED VALUE (Dollars)	Total Assessed Value as Equalized by the Board of Review (Dollars)	FINAL EQUALIZED VALUE (Dollars)
1	U. S. of America	NE¼ of NE¼ Govt Lot 4	18	143	30		115																	
2	Stanley A. Peterson & Lorenz H. Richert	SW¼ of NE¼ Govt Lot 1				37.25		no	no	L	501			501		167						167		
3		SW¼ of NE¼																						
4		SE¼ of NE¼																						
5	U. S. of America	Govt Lot 5																						
6		NE¼ of NW¼																						
7		NW¼ of NW¼																						
8		SW¼ of NW¼																						
9		SE¼ of NW¼																						
10	Lorenz H. Richert	Govt Lot 11				5.2		no	no	T	360			360		120						120		
11		NE¼ of SW¼																						
12		NW¼ of SW¼																						
13		SW¼ of SW¼																						
14		SE¼ of SW¼																						
15	Stanley A. Peterson & Lorenz H. Richert	Govt Lot 6				20		no	no	L	360			360		120						120		
16		NE¼ of SE¼																						
17		NW¼ of SE¼																						
18		SW¼ of SE¼																						
19		SE¼ of SE¼																						
20																								
						102.25					1221			1221		407						407		

	SOLD FOR TAXES (Dollars)	VALUATIONS BY SCHOOL DISTRICTS AS EQUALIZED BY DEPARTMENT OF TAXATION: District No. ___ Rate ___ Mills (Dollars)	District No. ___ Rate ___ Mills (Dollars)	District No. ___ Rate ___ Mills (Dollars)	District No. ___ Rate ___ Mills (Dollars)	District No. ___ Rate ___ Mills (Dollars)	District No. 115 Rate 48.8 Mills (Dollars)	Tax including State Homestead ___ Mills ($ cts.)	State Tax on Non-Homestead 7.01 Mills ($ cts.)	SPECIAL TAXES ($ cts.)	SPECIAL TAXES ($ cts.)	TOTAL TAXES ($ cts.)	PAID (Month Day Year)	WHEN PAID	Number of Receipt	March Settlement 1961 ($ cts.)	June Settlement 1961 ($ cts.)	Penalty ($ cts.)	November Settlement 1961 ($ cts.)	Penalty ($ cts.)	Collections to First Monday in January 1962 ($ cts.)	Penalty ($ cts.)	Delinquent on First Monday in January 1962 ($ cts.)	Total Delinquent Tax and Penalty ($ cts.)	REMARKS
1																									
2							167	5.98	1.16			5.84	1	PAID IN FULL JUL 25 1961	15213				5.84					
3													2												
4													3												11809
5													4												
6													5												
7													6												
8													7												
9													8												
10													9												
11							120	4.22	.84			4.06	10									4.06	4.27	11808
12													11												
13													12												
14													13												
15							120	4.22	.84			4.06	14												
16													15	PAID IN FULL JUL 25 1961	15213				4.06						11807
17													16												
18													17												
19													18												
20													19												
							407	14.32	2.84			14.26	20						10.60			42.06		

Assessment Roll and Tax List of Real Property in the Town of Unorg #4

Form 5C.D. MILLER-DAVIS CO., MINNEAPOLIS

* Indicate Type of Property: R-Residential, C-Commercial, I-Industrial, U-Utility, F-Farm, L-Lakeshore, T-Timber, M-Mineral

Cass County, Minnesota, for Taxes for the Year 1960.

	In Whose Name Assessed	Description of Property: Subdivision	Sec. or Lot	Town or Block	Rng.	Number of Acres of Land (Acres 100ths)	No. School District	Indicate Homestead Yes or No	Agr. Homestead Yes or No	* Indicate Type of Property	True and Full Valuations: Land Exclusive of Structures and Improvements (Dollars)	Buildings and Other Structures (Dollars)	Machinery Permanently Attached to Real Estate (Dollars)	Total True and Full Value (Dollars)	Assessed Valuations: Rural: Homestead Up to $4,000 20% (Dollars)	Rural: Over $4,000 and Non-Homestead 33⅓% (Dollars)	All Other: Timber Land Class 3a 20% (Dollars)	All Other: Homestead Up to $4,000 25% (Dollars)	All Other: Over $4,000 and Non-Homestead 40% (Dollars)	All Other: Machinery Permanently Attached to Real Estate 33⅓% (Dollars)	All Other: Seasonal and Recreational Cabins 33⅓% (Dollars)	Total Assessed Value (Dollars)	Total Assessed Value as Equalized by the Board of Review (Dollars)	Final Equalized Value (Dollars)
1		NE¼NE¼				19.143.30	115																	
2		NW¼NE¼																						
3		SW¼NE¼																						
4		SE¼NE¼																						
5	Stanley A. Peterson + Rosing H. Richel (Rosing H. Richel)	~~Govt Lot 4 less the Chippewa Beach~~				9.41		no	no	T	51			51		17						17		
6	Herbert H. Kahley	~~Part of Lot 4 lying W. of the Chippewa Beach~~						no	SR	T	15			15							5	5		
7	Kathryn M. Kahley	~~Part of Lot 4 S.W. of Lot 15~~						no	SR	T	15			15							5	5		
8	Emerson L. + Juliann L. Wendroth	~~Part of Govt Lot 4 N.E. of Lot 11 "Lake Chippewa Beach"~~						no	SR	T	15			15							5	5		
9	SAMUELSON + DRIVE, P. GEORGE	~~WHITE OAK EST. LOT 11 (1.53) LOT 10 (1.53) LOT 9 (1.53) CHIPPEWA BEACH~~																						
10	Stanley A. Peterson + Rosing H. Richel	~~Govt Lot 4 less Plat "Chippewa Beach"~~				9.23		no	no	T	60			60		20						20		
11		NE¼SW¼																						
12		NW¼SW¼																						
13	Mary Arthur Peterson	~~SW¼SW¼~~ Govt Lot 2				50.50		no	no	T	300			300		100						100		
14		SE¼SW¼																						
15	Mary Arthur Peterson	~~Govt Lot 3 less S. 400'~~				30.25		no	SR	T	240			240		80						80		
16	Harold A. + Janice R. Price	~~NE¼SE¼~~ Govt Lot 3						no	SR	L	180	288 240		468 420						156 140	156 140			
17		NW¼SE¼																						
18		SW¼SE¼																						
19		SE¼SE¼																						
20																								
						99.67					876	288 276		1164 1176		217				171 153	388 372			

	Sold for Taxes	Valuations by School Districts as Equalized by Department of Taxation: District No. Rate Mills	District No. Rate Mills	District No. Rate Mills	District No. Rate Mills	District No. 116 Rate 54 Mills	District No. 12 Rate 64 Mills	Tax including State Homestead Mills	State Tax on Non-Homestead 3.06 Mills	Special Taxes	Special Taxes	Total Taxes	Paid	When Paid (Month Day Year)	Number of Receipt	March Settlement 1961	June Settlement 1961	Penalty	November Settlement 1961	Penalty	Collections to First Monday in January 1962	Penalty	Delinquent on First Monday in January 1962	Total Delinquent Tax and Penalty	Remarks
1																									
2																									
3																									
4																									
5						17	584	12				596	PAID IN FULL	OCT 5 1961	15213				596						11802
6						5	160	04				164	PAID IN FULL	MAY 12 1961	10063		1.64								11799
7						5	160	04				164	PAID IN FULL	MAY 12 1961	10062		1.64								11795
8						5	160	04				164	PAID IN FULL	MAY 22 1961	10347		1.64								12233
9																									
10						20	688	14				702	PAID IN FULL	OCT 5 1961	15213				702						11809
11																									
12																									
13						100	3436	70				3506	PAID IN FULL	OCT 3 1961	15661 15611				3506			123			11807
14																									
15						30	2548	56				2604	PAID IN FULL	OCT 3 1961	15661 15611				2604			91			11797
16						156	4970	110				5080	PAID IN FULL	MAY 18 1961	10238		50.80								11806
17																									
18																									
19																									
20																									
						261	132 7388	0115 79.88 non115 47.08 127.06	374			12980					55.72		7408						

Real Lake 142-29 143-30

Fairwood

Chippewa Beach

Page 0072

Assessment Roll and Tax List of Real Property in the Town of Amy #4

Form 5CD HILLER-DAVIS CO., MINNEAPOLIS

* Indicate Type of Property: R-Residential, C-Commercial, I-Industrial, U-Utility, F-Farm, L-Lakeshore, T-Timber, M-Mineral

Cass County, Minnesota, for Taxes for the Year 1960.

	In Whose Name Assessed	Description of Property: Subdivision	Sec. or Lot	Town or Block	Rng.	Number of Acres of Land: Acres	Number of Acres of Land: 100ths	No. School District	Indicates Homestead Yes or No	Agr. or Resd. Rev. Yes or No	* Indicates Type of Property	True and Full Valuations: Land Exclusive of Structures and Improvements (Dollars)	Buildings and Other Structures (Dollars)	Machinery Permanently Attached to Real Estate (Dollars)	Total True and Full Value (Dollars)	Assessed Valuations: Rural: Homestead Up to $4,000 20% (Dollars)	Rural: Over $4,000 and Non-Homestead 33⅓% (Dollars)	All Other: Timber Land Class 3a 20% (Dollars)	All Other: Homestead Up to $4,000 25% (Dollars)	All Other: Over $4,000 and Non-Homestead 40% (Dollars)	All Other: Machinery Permanently Attached to Real Estate 33⅓% (Dollars)	All Other: Seasonal and Recreational Cabins 33⅓% (Dollars)	Total Assessed Value (Dollars)	Total Assessed Value as Equalized by the Board of Review (Dollars)	Final Equalized Value (Dollars)
1		NE¼ of NE¼	20	143	30				No																
2		NW¼ of NE¼																							
3		SW¼ of NE¼																							
4		SE¼ of NE¼																							
5	A. M. Ashenbrener	(Unassessed) Lot 1 Lot 1				17			no	no	L	330			330		110						110		
6		NE¼ of NW¼																							
7		NW¼ of NW¼																							
8		SW¼ of NW¼																							
9		SE¼ of NW¼																							
10																									
11		NE¼ of SW¼																							
12		NW¼ of SW¼																							
13		SW¼ of SW¼																							
14		SE¼ of SW¼																							
15																									
16		NE¼ of SE¼																							
17		NW¼ of SE¼																							
18		SW¼ of SE¼																							
19		SE¼ of SE¼																							
20																									
						17						330			330		110						110		

	Sold for Taxes	Valuations by School Districts as Equalized by Department of Taxation: District No. / Rate / Mills (Dollars)	District No. / Rate / Mills (Dollars)	District No. / Rate / Mills (Dollars)	District No. / Rate / Mills (Dollars)	District No. / Rate / Mills (Dollars)	District No. / Rate / Mills (Dollars)	Tax including State Homestead (Mills) ($ cts.)	State Tax on Non-Homestead 1.01 (Mills) ($ cts.)	Special Taxes ($ cts.)	Special Taxes ($ cts.)	Total Taxes ($ cts.)		Paid	When Paid (Month Day Year)	Number of Receipt	March Settlement 1961 ($ cts.)	June Settlement 1961 ($ cts.)	Penalty ($ cts.)	November Settlement 1961 ($ cts.)	Penalty ($ cts.)	Collections to First Monday in January 1962 ($ cts.)	Penalty ($ cts.)	Delinquent on First Monday in January 1962 ($ cts.)	Total Delinquent Tax and Penalty ($ cts.)	Remarks
1													1													
2													2													
3													3													
4													4													
5				110				31.02	76			31.78	5	PAID IN FULL	MAY 18 1961	10241		31.78								11856
6													6													
7													7													
8													8													
9													9													
10													10													
11													11													
12													12													
13													13													
14													14													
15													15													
16													16													
17													17													
18													18													
19													19													
20													20													
				110				31.02	76			31.78						31.78								

Real Lt. 142-29 143-30

Fairwood

Chippewa School

Pers. 10-25

Assessment Roll and Tax List of Real Property in the Cass County, Minnesota, for Taxes for the Year 1960.

Form 5-C D MILLER-DAVIS CO., MINNEAPOLIS

	IN WHOSE NAME ASSESSED	DESCRIPTION OF PROPERTY: SUBDIVISION	Sec. or Lot	Town or Block	Rng.	Number of Acres of Land: Acres	100ths
1		NE¼ of NE¼	22	143	30		
2		NW¼ of NE¼					
3		SW¼ of NE¼					
4		SE¼ of NE¼					
5	Max O. + Grace + Bowman & Jennie Bowman Hunt	Govt Lot 1 less R.W.				34	23
6		NE¼ of NW¼					
7		NW¼ of NW¼					
8		SW¼ of NW¼					
9		SE¼ of NW¼					
10	Philip W. + Joan Haffey Fox	N. 400' of Govt Lot 1				15	50
11		NE¼ of SW¼					
12		NW¼ of SW¼					
13		SW¼ of SW¼					
14		SE¼ of SW¼					
15							
16		NE¼ of SE¼					
17		NW¼ of SE¼					
18		SW¼ of SE¼					
19		SE¼ of SE¼					
20							
						49	73

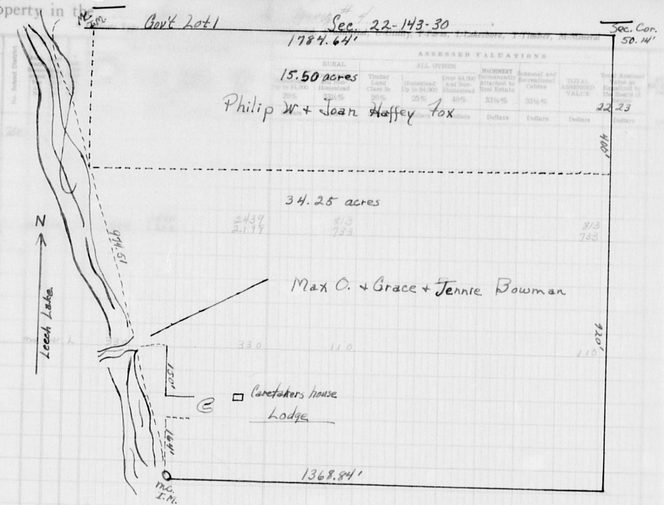

	ASSESSED VALUATIONS: RURAL Homestead	RURAL Other Land Clear in 1959	RURAL Timber Land Clear in 1959	ALL OTHER Homestead	ALL OTHER Other Land	MACHINERY Attached to Real Estate	Railroad and Borrowed Capital	TOTAL ASSESSED VALUE	Total Assessed Value of Real Estate	LEVIED
	%	%	%	25%	40%	33⅓%	33⅓%			
	Dollars	Dollars	Dollars	Dollars	Dollars	Dollars	Dollars	Dollars	Dollars	Dollars
1										
2										
3										
4										
5								22	23	
6										
7										
8										
9										
10	2439 / 2117	813 / 723						813 / 723		
11										
12										
13	330	110						110		
14										
15										
16										
17										
18										
19										
20										
	1329 / 1200	1440 / 1233	2769 / 2433	923 / 943				923 / 943		

	SOLD FOR TAXES	VALUATIONS BY SCHOOL DISTRICTS AS EQUALIZED BY DEPARTMENT OF TAXATION: District No. / Rate / Mills	District No. / Rate / Mills	District No. / Rate / Mills	District No. / Rate / Mills	District No. / Rate / Mills	District No. / Rate / Mills	Tax including State Homestead Mills	State Tax on Non-Homestead 70 Mills	SPECIAL TAXES	SPECIAL TAXES	TOTAL TAXES
		Dollars	Dollars	Dollars	Dollars	Dollars	Dollars	$ cts.	$ cts.	$ cts.	$ cts.	$ cts.
1												
2												
3												
4												
5				813				229 34	5 70			235 04
6												
7												
8												
9												
10				110				31 02	76			31 78
11												
12												
13												
14												
15												
16												
17												
18												
19												
20												
				923				260 36	6 46			266 82

	PAID	WHEN PAID: Month Day Year	Number of Receipt	March Settlement 1961	June Settlement 1961	Penalty	November Settlement 1961	Penalty	Collections to First Monday in January 1962	Penalty	Delinquent on First Monday in January 1962	Total Delinquent Tax and Penalty	REMARKS
				$ cts.	$ cts.	$ cts.	$ cts.	$ cts.	$ cts.	$ cts.	$ cts.	$ cts.	
1													
2													
3													
4													
5	PAID IN FULL	OCT 1 5 1961	16404				235 04		Orig. Receipt # 8129 Cancelled Overpay				141 92
6													
7													
8													
9													
10	PAID IN FULL	NOV 1 5 1961	17634						31 78	322			141 79
11													
12													
13													
14													
15													
16													
17													
18													
19													
20													
							235 04		31 78				

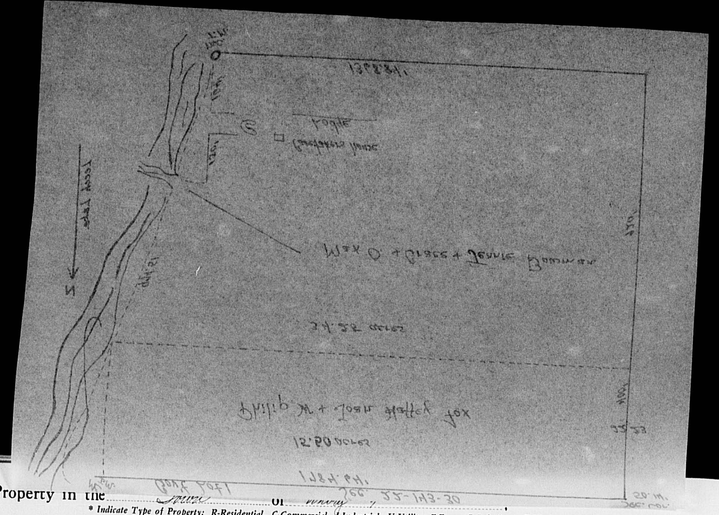

Form SCD MILLER-DAVIS CO., MINNEAPOLIS

Assessment Roll and Tax List of Real Property in the Spring of 1961 of Township 45 Range 29 Cass County, Minnesota, for Taxes for the Year 1960.

* Indicate Type of Property: R-Residential, C-Commercial, I-Industrial, U-Utility, F-Farm, L-Lakeshore, T-Timber, M-Mineral

	IN WHOSE NAME ASSESSED	DESCRIPTION OF PROPERTY: SUBDIVISION	Sec. or Lot	Town or Block	Rng.	Number of Acres of Land (Acres 100ths)	No. School District	Indicate Homestead Yes or No	Agri. or Homes. Recr. Yes or No	* Indicate Type of Property	TRUE AND FULL VALUATIONS: LAND Exclusive of Structures and Improvements (Dollars)	BUILDINGS and Other Structures (Dollars)	MACHINERY Permanently Attached to Real Estate (Dollars)	TOTAL True and Full Value (Dollars)	ASSESSED VALUATIONS: RURAL: Homestead Up to $4,000 20% (Dollars)	RURAL: Over $4,000 and Homestead 33⅓% (Dollars)	ALL OTHER: Timber Class 2a 20% (Dollars)	ALL OTHER: Homestead Up to $4,000 25% (Dollars)	ALL OTHER: Over $4,000 and Non-Homestead 40% (Dollars)	ALL OTHER: MACHINERY Permanently Attached to Real Estate 33⅓% (Dollars)	ALL OTHER: Seasonal and Recreational Cabins 33⅓% (Dollars)	TOTAL ASSESSED VALUE (Dollars)	Total Assessed Value as Equalized by the Board of Review (Dollars)	FINAL EQUALIZED VALUE (Dollars)
1		NE¼ of NE¼	22	143	30		Wr																	
2		NW¼ of NE¼																						
3		SW¼ of NE¼																						
4		SE¼ of NE¼																						
5	Mat O. + Grace J. Bowman & Jennie Bowman Lient	Govt Lot 1 less N 440'				34.25		no	no	C	999	1440 / 200		2439 / 2199	813	733						813	733	
6		NE¼ of NW¼																						
7		NW¼ of NW¼																						
8		SW¼ of NW¼																						
9		SE¼ of NW¼																						
10	Philip W. + Joan Dudley Fox	N. 440' Govt Lot 1				15.50		no	no	L	330			330		110						110		
11		NE¼ of SW¼																						
12		NW¼ of SW¼																						
13		SW¼ of SW¼																						
14		SE¼ of SW¼																						
15																								
16		NE¼ of SE¼																						
17		NW¼ of SE¼																						
18		SW¼ of SE¼																						
19		SE¼ of SE¼																						
20																								
						49.75					1329	1440 / 200		2769 / 2529	923	843						923	843	

Cass County, Minnesota, for Taxes for the Year 1960.

	SOLD FOR TAXES (Dollars)	VALUATIONS BY SCHOOL DISTRICTS AS EQUALIZED BY DEPARTMENT OF TAXATION: District No. ___ Rate ___ Mills (Dollars)	District No. ___ Rate ___ Mills (Dollars)	District No. ___ Rate ___ Mills (Dollars)	District No. 1 Rate 94 Mills (Dollars)	District No. ___ Rate ___ Mills (Dollars)	District No. ___ Rate ___ Mills (Dollars)	Tax including State Homestead ___ Mills ($ cts.)	State Tax on Non-Homestead 70 Mills ($ cts.)	SPECIAL TAXES ($ cts.)	SPECIAL TAXES ($ cts.)	TOTAL TAXES ($ cts.)		PAID	WHEN PAID (Month Day Year)	Number of Receipt	March Settlement 1961 ($ cts.)	June Settlement 1961 ($ cts.)	Penalty ($ cts.)	November Settlement 1961 ($ cts.)	Penalty ($ cts.)	Collections to First Monday in January 1962 ($ cts.)	Penalty ($ cts.)	Delinquent on First Monday in January 1962 ($ cts.)	Total Delinquent Tax and Penalty ($ cts.)	REMARKS
1													1													
2													2													
3													3													
4													4													
5					812			22934	570			23504	5	PAID IN FULL OCT 19 1961	16404					23504		Wrote # 8629 Cancelled Penalty			14132	
6													6													
7													7													
8													8													
9													9													
10					110			3102	76			3178	10	PAID IN FULL NOV 15 1961	17634						31 78	322			14799	
11													11													
12													12													
13													13													
14													14													
15													15													
16													16													
17													17													
18													18													
19													19													
20													20													
					923			26036	646			26682								23504		31 78				

Form 5CD · MILLER-DAVIS CO., MINNEAPOLIS

Assessment Roll and Tax List of Real Property in the Town of Twsp. #4 Cass County, Minnesota, for Taxes for the Year 1960.

* Indicate Type of Property: R-Residential, C-Commercial, I-Industrial, U-Utility, F-Farm, L-Lakeshore, T-Timber, M-Mineral

	In Whose Name Assessed	Description of Property: Subdivision	Sec. or Lot	Town or Block	Rng.	Number of Acres of Land (Acres 100ths)	No. School District	Indl-ude Home-stead Yes or No	Agri. or Seas. Bev. Yes or No	* Indl-cate Type of Prop-erty	True and Full Valuations: Land Exclusive of Structures and Improvements (Dollars)	Buildings and Other Structures (Dollars)	Machinery Permanently Attached to Real Estate (Dollars)	Total True and Full Value (Dollars)	Assessed Valuations: Rural: Homestead Up to $4,000 20% (Dollars)	Rural: Over $4,000 and Non-Homestead 33⅓% (Dollars)	Rural: Timber Land Class 3a 20% (Dollars)	All Other: Homestead Up to $4,000 25% (Dollars)	All Other: Over $4,000 and Non-Homestead 40% (Dollars)	All Other: Machinery Permanently Attached to Real Estate 33⅓% (Dollars)	All Other: Seasonal and Recreational Cabins 33⅓% (Dollars)	Total Assessed Value (Dollars)	Total Assessed Value as Equalized by the Board of Review (Dollars)	Final Equalized Value (Dollars)
1		NE¼ of NE¼				23.193.30		Un																
2		NW¼ of NE¼																						
3		SW¼ of NE¼																						
4		SE¼ of NE¼																						
5																								
6		NE¼ of NW¼																						
7		NW¼ of NW¼																						
8		SW¼ of NW¼																						
9		SE¼ of NW¼																						
10	Expires 10 - James E. Hansen Don H. Jesse	Lost Lake				41.75		yes	no	C	890	1800 1500		2690 2390	534 474							534 474		
11		NE¼ of SW¼																						
12		NW¼ of SW¼																						
13		SW¼ of SW¼																						
14		SE¼ of SW¼																						
15																								
16		NE¼ of SE¼																						
17		NW¼ of SE¼																						
18		SW¼ of SE¼																						
19		SE¼ of SE¼																						
20																								
						41.75					890	1800 1500		2690 2390	534 474							534 474		

	Sold for Taxes	Valuations by School Districts as Equalized by Department of Taxation: District No. ___ Rate ___ Mills ___ Dollars	District No. ___ Rate ___ Mills ___ Dollars	District No. ___ Rate ___ Mills ___ Dollars	District No. 11 Rate 2.34 Mills 0.9 Dollars	District No. ___ Rate ___ Mills ___ Dollars	District No. ___ Rate ___ Mills ___ Dollars	Tax including State Homestead ___ Mills $ cts.	State Tax on Non-Homestead ___ Mills $ cts.	Special Taxes $ cts.	Special Taxes $ cts.	Total Taxes $ cts.		Paid	When Paid (Month Day Year)	Number of Receipt	March Settlement 1961 $ cts.	June Settlement 1961 $ cts.	Penalty $ cts.	November Settlement 1961 $ cts.	Penalty $ cts.	Collections to First Monday in January 1962 $ cts.	Penalty $ cts.	Delinquent on First Monday in January 1962 $ cts.	Total Delinquent Tax and Penalty $ cts.	Remarks
1													1													
2													2													
3													3													
4													4													
5													5													
6													6													
7													7													
8													8													
9													9													
10			4.534					150.64				150.64	10	PAID IN FULL FEB 13 1961		1557	150.64									11.804
11													11													
12													12													
13													13													
14													14													
15													15													
16													16													
17													17													
18													18													
19													19													
20			4.534					150.64				150.64	20				150.64									

Assessment Roll and Tax List of Real Property in the Town of Moran # 4

Form 5CD MILLER-DAVIS CO., MINNEAPOLIS

* Indicate Type of Property: R-Residential, C-Commercial, I-Industrial, U-Utility, F-Farm, L-Lakeshore, T-Timber, M-Mineral

	IN WHOSE NAME ASSESSED		DESCRIPTION OF PROPERTY: SUBDIVISION	Sec. or Lot	Town or Block	Rng.	Number of Acres of Land (Acres 100ths)	No.	School District	Indicate Homestead Yes or No	Agri. or Hom. Berr. Yes or No	* Indicate Type of Property	TRUE AND FULL VALUATIONS: LAND Exclusive of Structures and Improvements	BUILDINGS and Other Structures +20%	MACHINERY Permanently Attached to Real Estate	TOTAL True and Full Value	ASSESSED VALUATIONS: RURAL: Homestead Up to $4,000 20%	Over $4,000 and Non-Homestead 33⅓%	ALL OTHER: Timber Land Class 3a 20%	Homestead Up to $4,000 25%	Over $4,000 and Non-Homestead 40%	MACHINERY Permanently Attached to Real Estate 33⅓%	Seasonal and Recreational Cabins 33⅓%	TOTAL ASSESSED VALUE	Total Assesed Value as Equalized by the Board of Review	FINAL EQUALIZED VALUE
													Dollars	Dollars	Dollars	Dollars	Dollars	Dollars	Dollars	Dollars	Dollars	Dollars	Dollars	Dollars	Dollars	Dollars
1	O. A. + Myrtle E. Christenson	1	Gov't Lot 14	31	143	30	20	114	mo	no	T		99			99		33						33		
2	" " "	2	Govt Lot 9				40		mo	no	T		180			180		60						60		
3	Harry E. + Dorothy A. Simon	3	Lots 1 + 2 of Govt Lot 4				6		mo	mo	C		450	2401	2401	2851		950						950		
4	Julian D. Melard	4	Govt Lot 4 less 6 acres						mo	no	C			2451		2451		817						817		
5	J. J. Okeefe	5	Govt Lot 1 less sold				40		mo	SR	L		999	1080		2079						693		693		
														900		1899						633		633		
6	O. A. + Myrtle E. Christenson	6	Beg. 6 rds W of N E cor of Govt Lot 14				5		mo	mo	L		1050			1050		350						350		
	Harry + Alice James								mo	no	T		51			51		17						17		
7		7	Part of Govt Lot 1 less sold						yes	no	C		1003	4002	4802	8202	680	1601						2281		
	Harry E. + Dorothy A. Simon								mo				600	2000	2400	3002	600	1334						1934	2936	
8		8	Govt Lot 3 less N 50 of W 200'				20.90		yes	no	C		500	6301		6801	476	2320						2796		
													700	1460	1680	3840	420	1767						2187		
	Harry + Alice R. James	9	Govt Lot 4 less N 50 of W 200' less sold				27.25		yes	no	R		601	4320		4921		307						307		
														3600		4201	800	67						867		
10	Robert Hamilton	10	W ½ of Govt Lot 2 less hospital				345		no	SR	R		150			150										
	Ruth Klavi Oliffer								no					5001	6001	10681						50		50		
11		11	Lots 1 + 2 of Govt Lot 2 less N 100'				1068		yes	no	C		600	3400	4080	7901	800	2227						3027		
																		1667						2467		
12	Robert W. + Donna M. Hamilton	12	W 50' of W 200' of Govt Lot 2				75		mo	SR	L		75			75										
13	Raymond J. Scott	13	100 x 250' of Govt Lot 8				06		mo	SR	L		120	792		912						25		25		
														660		780						304		304		
14	O. A. + Myrtle E. Christenson	14	N ½ of N W ¼ less sold				40		mo	mo	T		150			150		50						260		
																								50		
15	H. Lawrence + Margaret Helen Lundin	15	Lots 2 + 3 of Govt Lot 4 less 6.50'				6.50		yes	no	R		330	1560		1890	379							379		
														1300		1630	326							326		
16	Bernard M. Buckley + Rose M. Dorrance + Co	16	N 50' of Govt Lot 4 less sold						mo	SR	L		500	1380		1880						627		627		
														1150		1650						550		550		
17	Frank + Ruth E. Hamilton	17	25 x 101 x 250' of Govt Lot 8						yes	no	R		150	936		1086	217							217		
														780		930	186							186		
18	Helen A. + Ada M. Letter	18	25 x 101 x 250' of Govt Lot 8				35		mo	SR	L		150	601		751						250		250		
														501		651						217		217		
19	Orvin E. Thompson	19	E. 100' of E ½ of N E ¼ of Govt Lot 2				35		mo	SR	L		180	1440		1620						540		540		
														1200		1380						460		460		
	State of Minnesota	20	Govt Lot 7																							
			(Govt rept prop)				221.07						8113	39834		47969	3351	7815				2497	13755			
														31196		37537	3132	7342				2312	11674			

	SOLD FOR TAXES	VALUATIONS BY SCHOOL DISTRICTS AS EQUALIZED BY DEPARTMENT OF TAXATION: District No. 117 Rate 65 Mills	District No. 117 Rate 66 Mills	District No. Rate Mills	District No. Rate Mills	District No. Rate Mills	District No. Rate Mills	Tax Including State Homestead Mills	State Tax on Non-Homestead 7.01 Mills	SPECIAL TAXES	SPECIAL TAXES	TOTAL TAXES	PAID	WHEN PAID (Month Day Year)	Number of Receipt	March Settlement 1961	June Settlement 1961	Penalty	November Settlement 1961	Penalty	Collections to First Monday in January 1962	Penalty	Delinquent on First Monday in January 1962	Penalty	Total Delinquent Tax and Penalty	REMARKS
		Dollars	Dollars	Dollars	Dollars	Dollars	Dollars	$ cts.	$ cts.	$ cts.	$ cts.	$ cts.				$ cts.	$ cts.	$ cts.	$ cts.	$ cts.	$ cts.	$ cts.	$ cts.	$ cts.	$ cts.	
1		33						864	22			886	1	2nd HALF PAID OCT 18 1961 / 1st HALF PAID MAY 31 1961	16278 / 14401	4 43			4 43							
2		60						1570	42			1612	2	2nd HALF PAID OCT 18 1961 / 1st HALF PAID MAY 31 1961	16279 / 14402	8 06			8 06							11822
3		950						24856	666			25522	3	2nd HALF PAID OCT 31 1961 / 1st HALF PAID MAY 29 1961	16549 / 13733	12 761			12 761							11
4	693							16400	486			16886	4	PAID IN FULL MAY 19 1961	14404	168 86										17057 / 17335
5		350						9158	246			9404	5	PAID IN FULL MAY 12 1961	10665	94 04										11827
6		17						444	12			456	6	2nd HALF PAID OCT 16 1961 / 1st HALF PAID MAY 31 1961	16293 / 14401	2 28			2 28							11825
7		1680						59652	1122			60874	7	2nd HALF PAID OCT 31 1961 / 1st HALF PAID MAY 31 1961	16549 / 14176	304 02			304 02							11822
8		6280						6280				6280	8	PAID IN FULL MAY 18 1961	10233	62 80			62 80							11821
9		68504						68504	1626			68504	9	PAID IN FULL SEP 1 1961	19667				685 04	20 55						11820
10	50							1184	34			1218	10	PAID IN FULL MAY 19 1961	10057	12 18										11800
11		79200						79200	1562			80762	11	2nd HALF PAID DEC 06 1961 / 1st HALF PAID SEP 05 1961	17314 / 15370				408 81	24 32	403 31	24 22				11832
12	25							592	18			610	12	PAID IN FULL MAY 19 1961	10057	6 10										11800
13	304							7194	214			7408	13	2nd HALF PAID AUG 8 1961 / 1st Half Paid MAY 8 1961	16241 / 10231	37 04			37 04							11824
14		50						1308	34			1342	14	2nd HALF PAID OCT 16 1961 / 1st HALF PAID MAY 31 1961	16278 / 14401	6 71			6 71							11822
15		9890						9890				9890	15	PAID IN FULL MAY 1 1961	9651	98 90										11833
16	627							14838	440			15278	16	PAID IN FULL MAY 8 1961	9802	152 78										11828
17		217						5678				5678	17	PAID IN FULL MAY 12 1961	10075	56 78										11835
18	250							5916	176			6092	18	PAID IN FULL MAY 1 1961	9653	60 92										11829
19	540							12778	378			13156	19	PAID IN FULL MAY 18 1961	10240	131 56										11830
20													20													
		H 3351 > 3351						58902																		35.74 deducted
	3487	2315	16164					994224	7212			3609.68					1430 27		1698 03		403 31					35.74 added
	2489	1266	13755					53676																		889 refund

Part Under Protest

Chippewa Bank

Assessment Roll and Tax List of Real Property in the Town of Unorg # 4

Form 5.C.D. MILLER-DAVIS CO., MINNEAPOLIS

* Indicate Type of Property: R-Residential, C-Commercial, I-Industrial, U-Utility, F-Farm, L-Lakeshore, T-Timber, M-Mineral

	IN WHOSE NAME ASSESSED		DESCRIPTION OF PROPERTY: SUBDIVISION	Sec. or Lot	Town or Block	Rng.	Number of Acres of Land (Acres 100ths)	No.	School District	Individual Homestead Yes or No	Agricultural Homestead Yes or No	Seasonal Recreational Yes or No	* Individual Type of Property	TRUE AND FULL VALUATIONS: LAND Exclusive of Buildings and Improvements (Dollars)	BUILDINGS and Other Structures + 20% (Dollars)	MACHINERY Permanently Attached to Real Estate (Dollars)	TOTAL True and Full Value (Dollars)	ASSESSED VALUATIONS: RURAL: Homestead Up to $4,000 20% (Dollars)	RURAL: Over $4,000 and Non-Homestead 33⅓% (Dollars)	ALL OTHER: Timber Class 3a 20% (Dollars)	ALL OTHER: Homestead Up to $4,000 25% (Dollars)	ALL OTHER: Over $4,000 and Non-Homestead 40% (Dollars)	ALL OTHER: MACHINERY Permanently Attached to Real Estate 33⅓% (Dollars)	ALL OTHER: Seasonal and Recreational Cabins 33⅓% (Dollars)	TOTAL ASSESSED VALUE (Dollars)	Total Assessed Value Equalized by the Board of Review (Dollars)	FINAL EQUALIZED VALUE (Dollars)
1	Earl K. + Adeline H. Thorgaard	1	Part of ~~Govt Lot 8~~	31	143	30		114		no	no	no	L	202	5040 4200		5242 4402	800	414 134						1214 134		
2	Apollo Electric Company, Inc.	2	Part of ~~Govt Lot 1 + 8~~							no	no	no	L	201	1368 1340		1569 1341							523 447	523 447		
3	Walter W. + Marguerite W. Wilde	3	Part of ~~Govt Lot 8~~							no	no	no	L	240			240		80						80		
4	" " " "	4	Part of ~~Govt Lot 8~~ (1.02 acres)				1.02			no	no	no	T	60			60		20						20		
5	Clarence + Iris Eckhardt	5	Part of ~~Govt Lot 1~~							no	no	SR	L	222	364 720		1086 942							362 314	362 314		
6	H. Glenn + Margaret Helen Lundin	6	Part of ~~Govt Lot 2~~ ~~(not 6.15)~~							no	no	no	T	20			20	4							4		
7		7	NW¼ of NW¼																								
8		8	SW¼ of NW¼																								
9		9	SE¼ of NW¼																								
10	Luck + Ord Christian	10	Part of ~~Govt Lot 1 + 8~~							no	no	no	T	222			222		74						74		
11	Dolan E. Mitchell	11	Part of ~~Govt Lot 8~~							no	no	SR	L	150	1656 1580		1806 1530							602 510	602 510		
12		12	NW¼ of SW¼																								
13	D. E. + Dorothy Sherard	13	Part of E½ of SW¼							no	no	no	T	60			60		20						20		
14	Earl K. + Adeline H. Thorgaard	14	40.00 acres of SE¼ of SW¼							no	no	no	R	30			30	6							6		
15	Walter F. + Marion J. Ludro	15	Part of Lots 1 of ~~Govt Lot 2~~							no	no	SR	L	150	1710 1425		1860 1575							620 525	620 525		
16		16	NE¼ of SE¼																								
17		17	NW¼ of SE¼																								
18		18	SW¼ of SE¼																								
19		19	SE¼ of SE¼																								
20	U. S. of America	20	~~Govt Lot 1 + 2 - 8½ acres~~ of (Lot 17) + the S½ of the Lot 4 (Lot 19)				1.02							1557	10638 9465		12195 10422	810	608					2107	3526		

	SOLD FOR TAXES (Dollars)	VALUATIONS BY SCHOOL DISTRICTS AS EQUALIZED BY DEPARTMENT OF TAXATION: District No. 119 Rate 67.35 Mills (Dollars)	District No. 11 Rate 67.35 Mills (Dollars)	District No. ___ Rate ___ Mills (Dollars)	District No. ___ Rate ___ Mills (Dollars)	District No. ___ Rate ___ Mills (Dollars)	Tax Including State Homestead 7.04 Mills ($ cts.)	State Tax on Non-Homestead 7.04 Mills ($ cts.)	SPECIAL TAXES ($ cts.)	SPECIAL TAXES ($ cts.)	TOTAL TAXES ($ cts.)		PAID WHEN PAID (Month Day Year)	Number of Receipt	March Settlement 1961 ($ cts.)	June Settlement 1961 ($ cts.)	Penalty ($ cts.)	November Settlement 1961 ($ cts.)	Penalty ($ cts.)	Collections to First Monday in January 1962 ($ cts.)	Penalty ($ cts.)	Delinquent on First Monday in January 1962 ($ cts.)	Total Delinquent Tax and Penalty ($ cts.)	REMARKS
1		4 800 414					31764	290			32054	1	PAID IN FULL MAY 5 1961	8962		320.54								11836
2	523						12376	366			12742	2	PAID IN FULL MAY 31 1961	12959		127.42								11837
3		80					2074	66			2150	3	PAID IN FULL JAN 30 1961		21.50									11872
4		20					524	14			538	4	PAID IN FULL JAN 30 1961	252	5.38									
5	362						8566	254			8820	5	2nd HALF PAID OCT 20 1961 / 1st HALF PAID MAY 10 1961	17432 / 8215		44.10		44.10					
6		4 4					104				104	6	PAID IN FULL MAY 4 1961	7657		1.04								11833
7												7												11832
8												8												
9												9												
10		74					1736	52			1788	10	PAID IN FULL MAY 12 1961	8853		17.88								
11	602						1446	422			1468	11	2nd HALF PAID OCT 18 1961 / 1st Half Paid MAY 12 1961	16183 / 10060		73.24		73.34						11835
12												12												11834
13		20					524	14			538	13												
14		4 6					156				156	14	PAID IN FULL MAY 5 1961	8962		1.56					5.32	5.92		
15	620						14672	434			15106	15	PAID IN FULL MAY 31 1961	12960		151.06								11836
16												16												11831
17												17												
18												18												
19												19												
20												20												
	2107	4 810 - 810					49860																	
	2107	4800 - 276					37026	1962			88264				26.88	738.94		1274.4			5.38			
	2107	14184 3526					86762																	

Form 34C MILLER-DAVIS CO., MINNEAPOLIS

Assessment Roll and Tax List of Real Property in the Town of Unorg #4, Cass County, Minnesota, for Taxes for the Year 1960.

* Indicate Type of Property: R-Residential, C-Commercial, I-Industrial, U-Utility, F-Farm, L-Lakeshore, T-Timber, M-Mineral

	In Whose Name Assessed	Description of Property: Subdivision	Sec. or Lot	Town of Block	Rng.	Number of Acres of Land (Acres 100ths)	No. School District	Indicate Homestead Yes or No	Agricultural Yes or No	* Indicate Type of Property	True and Full Valuations: Land Exclusive of Structures and Improvements (Dollars)	Buildings and Other Structures (Dollars)	Machinery Permanently Attached to Real Estate (Dollars)	Total True and Full Value (Dollars)	Assessed Valuations: Rural: Homestead Up to $4,000 20% (Dollars)	Rural: Over $4,000 and Non-Homestead 33⅓% (Dollars)	All Other: Timber Land Class 3e 20% (Dollars)	All Other: Homestead Up to $4,000 25% (Dollars)	All Other: Over $4,000 and Non-Homestead 40% (Dollars)	All Other: Machinery Permanently Attached to Real Estate 33⅓% (Dollars)	Seasonal and Recreational Cabins 33⅓% (Dollars)	Total Assessed Value (Dollars)	Total Assessed Value as Equalized by the Board of Review (Dollars)	Final Equalized Value (Dollars)
1				32143.30			114																	
2																								
3																								
4																								
5	Julia Thorpe Estate, Andrew, James R. & Samuel J. Thorpe & Samuel J. Thorpe, Jr.	Lot Lot 1				9.25	mm	mo	L		501			501		167						167		
6																								
7																								
8																								
9																								
10																								
11																								
12																								
13																								
14																								
15																								
16																								
17																								
18																								
19																								
20																								
						9.25					501			501		167						167		

	Sold for Taxes	Valuations by School Districts as Equalized by Department of Taxation: District No. 111 Rate 24.65 Mills	District No. Rate Mills	District No. Rate Mills	District No. Rate Mills	District No. Rate Mills	Tax Including State Homestead Mills	State Tax on Non-Homestead 7.81 Mills	Special Taxes	Special Taxes	Total Taxes	Paid	When Paid (Month Day Year)	Number of Receipt	March Settlement 1961	June Settlement 1961	Penalty	November Settlement 1961	Penalty	Collections to First Monday in January 1962	Penalty	Delinquent on First Monday in January 1962	Total Delinquent Tax and Penalty	Remarks
		Dollars	Dollars	Dollars	Dollars	Dollars	Dollars	$ cts.	$ cts.	$ cts.	$ cts.				$ cts.	$ cts.	$ cts.	$ cts.	$ cts.	$ cts.	$ cts.	$ cts.	$ cts.	
1												1												
2												2												
3												3												
4												4												
5		167					43.70	116			44.86	5	PAID IN FULL	Nov 12 1961	100635		44.86							11.825
6												6												
7												7												
8												8												
9												9												
10												10												
11												11												
12												12												
13												13												
14												14												
15												15												
16												16												
17												17												
18												18												
19												19												
20												20												
		167					43.70	116			44.86					44.86								

FORM 54 MILLER-DAVIS CO., MINNEAPOLIS

Assessment Roll and Tax List of Real Property in the ..... of ..... Cass County, Minnesota, for Taxes for the Year 1960.

* Indicate Type of Property: R-Residential, C-Commercial, I-Industrial, U-Utility, F-Farm, L-Lakeshore, T-Timber, M-Mineral

	IN WHOSE NAME ASSESSED	DESCRIPTION OF PROPERTY: SUBDIVISION	Sec. or Lot	Town or Block	Rng.	Number of Acres of Land: Acres	100ths	No. School District	Indicate Homestead Yes or No	Agri. or Seas. Recr. Yes or No	* Indicate Type of Property	TRUE AND FULL VALUATIONS: LAND Exclusive of Structures and Improvements	BUILDINGS and Other Structures	MACHINERY Permanently Attached to Real Estate	TOTAL True and Full Value	ASSESSED VALUATIONS: RURAL: Homestead Up to $4,000 20%	RURAL: Over $4,000 and Non-Homestead 33⅓%	ALL OTHER: Timber Land Class 3e 20%	ALL OTHER: Homestead Up to $4,000 25%	ALL OTHER: Over $4,000 and Non-Homestead 40%	ALL OTHER: MACHINERY Permanently Attached to Real Estate 33⅓%	ALL OTHER: Seasonal and Recreational Cabins 33⅓%	TOTAL ASSESSED VALUE	Total Assessed Value as Equalized by the Board of Review	FINAL EQUALIZED VALUE
												Dollars	Dollars	Dollars	Dollars	Dollars	Dollars	Dollars	Dollars	Dollars	Dollars	Dollars	Dollars	Dollars	Dollars
1																									
2																									
3																									
4																									
5																									
6																									
7																									
8																									
9																									
10																									
11																									
12																									
13																									
14																									
15																									
16																									
17																									
18																									
19																									
20																									

	SOLD FOR TAXES	VALUATIONS BY SCHOOL DIST.-DCTS AS EQUALIZED BY DEPARTMENT OF TAXATION: District No. ..... Rate ..... Mills	District No. ..... Rate ..... Mills	District No. ..... Rate ..... Mills	District No. ..... Rate ..... Mills	District No. ..... Rate ..... Mills	District No. ..... Rate ..... Mills	Tax Including State Homestead ..... Mills	State Tax on Non-Homestead ..... Mills	SPECIAL TAXES	SPECIAL TAXES	TOTAL TAXES		PAID	WHEN PAID	Number of Receipt	March Settlement 1961	June Settlement 1961	Penalty	November Settlement 1961	Penalty	Collections to First Monday in January 1962	Penalty	Delinquent on First Monday in January 1962	Total Delinquent Tax and Penalty	REMARKS
		Dollars	Dollars	Dollars	Dollars	Dollars	Dollars	$ cts.	$ cts.	$ cts.	$ cts.	$ cts.			Month Day Year		$ cts.	$ cts.	$ cts.	$ cts.	$ cts.	$ cts.	$ cts.	$ cts.	$ cts.	
1													1													
2													2													
3													3													
4													4													
5													5													
6													6													
7													7													
8													8													
9													9													
10													10													
11													11													
12													12													
13													13													
14													14													
15													15													
16													16													
17													17													
18													18													
19													19													
20													20													

FORM 54 MILLER-DAVIS CO., MINNEAPOLIS

Assessment Roll and Tax List of Real Property in the ..... of ..... ,

* Indicate Type of Property: R-Residential, C-Commercial, I-Industrial, U-Utility, F-Farm, L-Lakeshore, T-Timber, M-Mineral

	IN WHOSE NAME ASSESSED	DESCRIPTION OF PROPERTY: SUBDIVISION	Sec. or Lot	Town. or Block	Rng.	Number of Acres of Land: Acres	100ths	No. School District	Indicate Homestead Yes or No	Agri. or Seas. Rec. Yes or No	* Indicate Type of Property	TRUE AND FULL VALUATIONS: LAND Exclusive of Structures and Improvements	BUILDINGS and Other Structures	MACHINERY Permanently Attached to Real Estate	TOTAL True and Full Value	ASSESSED VALUATIONS: RURAL: Homestead Up to $4,000 20%	RURAL: Over $4,000 and Non-Homestead 33⅓%	ALL OTHER: Timber Land Class 3e 20%	ALL OTHER: Homestead Up to $4,000 25%	ALL OTHER: Over $4,000 and Non-Homestead 40%	ALL OTHER: MACHINERY Permanently Attached to Real Estate 33⅓%	ALL OTHER: Seasonal and Recreational Cabins 33⅓%	TOTAL ASSESSED VALUE	Total Assessed Value as Equalized by the Board of Review	FINAL EQUALIZED VALUE
												Dollars	Dollars	Dollars	Dollars	Dollars	Dollars	Dollars	Dollars	Dollars	Dollars	Dollars	Dollars	Dollars	Dollars
1																									
2																									
3																									
4																									
5																									
6																									
7																									
8																									
9																									
10																									
11																									
12																									
13																									
14																									
15																									
16																									
17																									
18																									
19																									
20																									

Cass County, Minnesota, for Taxes for the Year 1960.

	SOLD FOR TAXES	VALUATIONS BY SCHOOL DISTRICTS AS EQUALIZED BY DEPARTMENT OF TAXATION: District No. ..... Rate ..... Mills	District No. ..... Rate ..... Mills	District No. ..... Rate ..... Mills	District No. ..... Rate ..... Mills	District No. ..... Rate ..... Mills	District No. ..... Rate ..... Mills	Tax including State Homestead ..... Mills	State Tax on Non-Homestead ..... Mills	SPECIAL TAXES	SPECIAL TAXES	TOTAL TAXES	PAID	WHEN PAID	Number of Receipt	March Settlement 1961	June Settlement 1961	Penalty	November Settlement 1961	Penalty	Collections to First Monday in January 1962	Penalty	Delinquent on First Monday in January 1962	Total Delinquent Tax and Penalty	REMARKS
		Dollars	Dollars	Dollars	Dollars	Dollars	Dollars	$ cts.	$ cts.	$ cts.	$ cts.	$ cts.		Month Day Year		$ cts.	$ cts.	$ cts.	$ cts.	$ cts.	$ cts.	$ cts.	$ cts.	$ cts.	
1													1												
2													2												
3													3												
4													4												
5													5												
6													6												
7													7												
8													8												
9													9												
10													10												
11													11												
12													12												
13													13												
14													14												
15													15												
16													16												
17													17												
18													18												
19													19												
20													20												

Fairwood
Chippewa Beach
Pemroze
Book L 25-26
142-29
143-30

Form 51 MILLER-DAVIS CO., MINNEAPOLIS

Assessment Roll and Tax List of Real Property in the Town of Towns #4

* Indicate Type of Property: R-Residential, C-Commercial, I-Industrial, U-Utility, F-Farm, L-Lakeshore, T-Timber, M-Mineral

	In Whose Name Assessed	Description of Property: Subdivision	Sec. or Lot	Town or Block	Rng.	Number of Acres of Land	100ths	No. School District	Indicate Homestead Yes or No	Agri. or Seas. Rerr. Yes or No	* Indicate Type of Property	Land Exclusive of Structures and Improvements (Dollars)	Buildings and Other Structures (Dollars)	Machinery Permanently Attached to Real Estate (Dollars)	Total True and Full Value (Dollars)	Rural Homestead Up to $4,000 20% (Dollars)	Rural Over $4,000 and Non-Homestead 33⅓% (Dollars)	All Other Timber Land Class 3e 20% (Dollars)	All Other Homestead Up to $4,000 25% (Dollars)	All Other Over $4,000 and Non-Homestead 40% (Dollars)	All Other Machinery Permanently Attached to Real Estate 33⅓% (Dollars)	Seasonal and Recreational Cabins 33⅓% (Dollars)	Total Assessed Value as Equalized by the Board of Review (Dollars)	Final Equalized Value (Dollars)
		Part of Park Lake - Inc.	31	145	30			114																
1																								
2	Robert Hunton		11						no	SR	L	42	1440 +20%		1482 1242							494 414	494 414	
3	" "		12						no	SR	L	39			39							13	13	
4	" "		13						no	SR	L	39			39							13	13	
5																								
6																								
7																								
8																								
9	(Balance of Plat of Fairwood has been vacated)																							
10																								
11																								
12																								
13																								
14																								
15																								
16																								
17																								
18																								
19																								
20																								
												120	1440 1200		1560 1320							520 440	520 440	

	Sold for Taxes	District No. 114 Rate 2.4 Mills (Dollars)	District No. ___ Rate ___ Mills (Dollars)	District No. ___ Rate ___ Mills (Dollars)	District No. ___ Rate ___ Mills (Dollars)	District No. ___ Rate ___ Mills (Dollars)	District No. ___ Rate ___ Mills (Dollars)	Tax Including State Homestead ___ Mills ($ cts.)	State Tax on Non-Homestead 9.91 Mills ($ cts.)	Special Taxes ($ cts.)	Special Taxes ($ cts.)	Total Taxes ($ cts.)	Paid	When Paid (Month Day Year)	Number of Receipt	March Settlement 1961 ($ cts.)	June Settlement 1961 ($ cts.)	Penalty ($ cts.)	November Settlement 1961 ($ cts.)	Penalty ($ cts.)	Collections to First Monday in January 1962 ($ cts.)	Penalty ($ cts.)	Delinquent on First Monday in January 1962 ($ cts.)	Total Delinquent Tax and Penalty ($ cts.)	Remarks
1																									
2		494						116.90	3.46			120.36	PAID IN FULL MAY 19 1961				120.36								11237
3		13						3.08	.10			3.18	PAID IN FULL MAY 19 1961		12256		3.18								11237
4		13						3.08	.10			3.18	PAID IN FULL MAY 19 1961				3.18								"
5																									
6																									
7																									
8																									
9																									
10																									
11																									
12																									
13																									
14																									
15																									
16																									
17																									
18																									
19																									
20																									
		520						123.06	3.66			126.72					126.72								

Roll L. 142-29 | 143-30 | Fairwood | Chippewa Beach | Perrotzki

Form 34 MILLER-DAVIS CO., MINNEAPOLIS

Assessment Roll and Tax List of Real Property in the Town of Twsp. #4

* Indicate Type of Property: R-Residential, C-Commercial, I-Industrial, U-Utility, F-Farm, L-Lakeshore, T-Timber, M-Mineral

Road Lk 142-29 | 143-30 | Fairwood | Chippewa Beach

	In Whose Name Assessed	Description of Property (Subdivision / Sec. or Lot / Town or Block / Rng.)	Number of Acres of Land (Acres / 100ths)	No. School District	Indicate Homestead Yes No	Agri. or Seas. Recr. Yes No	Indicate Type of Property	True and Full Valuations: Land Exclusive of Structures and Improvements (Dollars)	Buildings and Other Structures (Dollars)	Machinery Permanently Attached to Real Estate (Dollars)	Total True and Full Value (Dollars)	Assessed Valuations: Rural: Homestead Up to $4,000 20% (Dollars)	Rural: Over $4,000 Up to $8,000 Homestead 33⅓% (Dollars)	All Other: Timber Land Class 3e 20% (Dollars)	All Other: Homestead Up to $4,000 25% (Dollars)	All Other: Over $4,000 and Non-Homestead 40% (Dollars)	All Other: Machinery Permanently Attached to Real Estate 33⅓% (Dollars)	All Other: Seasonal and Recreational Cabins 33⅓% (Dollars)	Total Assessed Value or Equalized by the Board of Review (Dollars)	Final Equalized Value (Dollars)
1	Stanley W. Johnson & Peterson / Henry H. + Agnes H. Dickel	9 Lots 7 + 8 Blks 1 of 5 Ac	19-143-30																	
2	Robert Lee Seeman + Beatrice L. Seeman	1	1	115	no	SR	L	99	554 462		663 561							218 187	218 187	
3	Madeline Gibson / Stephanie Sommeller	2	2		no	no	L	99			99		33						33	
4		3	3		no	SR	L	99	554 462		663 561							218 187	218 187	
5	Lorenz H. Dickel / Charles Ed + Ida L. Ayers	4	4		no	SR	L	99			99							33	33	
6	" " "	5	5		no	SR	L	99	241 200		340 300							113 100	113 100	
7	" " "	6	6		no	no	L	99			99		33						33	
8	" " "	7	7		no	no	L	99			99		33						33	
9	" " "	8	8		no	no	L	99			99		33						33	
10	Thomas S. + Doris D. George / ~~Stanley E. + Geraldine E. Peterson~~	9	9		no	no	L	99			99		33						33	
11	Norman L. + Juliann B. Ebendroth	10	10		no	SR	L	99	483 402		582 501							174 167	174 167	
12	Al Nimichi + Bernice Nimichi	11	11		no	no	L	99			99		33						33	
13	Edgar E. Brown	12	12		no	no	L	99			99		33						33	
14	~~Robert M. Kelley~~ / Ruth M. Kelley	13	13		no	SR	L	99	180 150		279 249							93 83	93 83	
15	Kathryn M. Kelley	14	14		no	SR	L	99			99							33	33	
16	Frank E. + Ellen Buckmaster	15	15		no	SR	L	99	648 540		747 639							249 213	249 213	
17	Joseph A. Mueller	16	16		no	no	L	99			99		33						33	
18	Walter + Katherine M. Marquardt	17	17		no	no	L	75			75		25						25	
19	~~Stanley E. + Geraldine E. Peterson~~ / Henry H. + ~~Agnes H.~~ Dickel (Joe Mueller)	18	18		no	SR	L	90	529 441		619 531							206 177	206 177	
20	August + Emma Schuppe	19	19		no	no	L	75			75		25						25	
		20	20		no	SR	L	99	348 292		450 391							134 117	134 117	
								1923	9492 7910		9415 7833		814					1491 1311	1805 1311	

	Sold for Taxes	Valuations by School Districts as Equalized by Department of Taxation (District No. / Rate / Mills)	Tax including State Homestead (Dollars)	State Tax on Non-Homestead (Dollars)	Special Taxes	Special Taxes	Total Taxes	Paid	When Paid (Month Day Year)	Number of Receipt	March Settlement 1961	June Settlement 1961	Penalty	November Settlement 1961	Penalty	Collections to First Monday in January 1962	Penalty	Delinquent on First Monday in January 1962	Penalty	Total Delinquent Tax and Penalty	Remarks
1		218	6944	152			7096	1st HALF PAID	JUN 19 1961	13649				35.48		35.00					Rec'd 1/2 1962
2	SOLD FOR TAXES	33	1134	22			1156	PAID IN FULL	AUG 3 1961	1459				11.56	29						1477
3		218	6944	152			7096	1st HALF PAID / 2nd HALF PAID	MAY 31 1961 / OCT 16 1961	11355				35.48							11816
4		33	1052	24			1076	1st HALF PAID / 2nd HALF PAID	MAY 31 1961 / JUN 30 1961	12497		35.48									
5	SOLD FOR TAXES	113	3600	80			3680	1st HALF PAID	MAY 31 1961	15495		5.38		5.38							
6		33	1134	22			1156	PAID IN FULL	AUG 3 1961	14169				36.80	92						14477
7		33	1134	22			1156	PAID IN FULL	MAY 16 1961	9442		11.56									11813
8		33	1134	22			1156	PAID IN FULL	MAY 16 1961	9442		11.56									"
9		33	1134	22			1156	PAID IN FULL	MAY 16 1961	9442		11.56									"
10		174	6180	136			6316	PAID IN FULL	MAY 8 1961	9801		11.56									"
11		33	1134	24			1158	PAID IN FULL	MAY 1 1961	9652		63.16									14176
12		33	1134	24			1158	PAID IN FULL	MAY 31 1961	12949		11.58									11852
13		93	2962	64			3026	PAID IN FULL	MAY 12 1961	10066		30.26									14178
14		33	1052	24			1076	PAID IN FULL	MAY 12 1961	10063		10.76									11828
15		241	7932	174			8106	PAID IN FULL	MAY 12 1961	10062		81.06									11945
16		33	1134	24			1158	PAID IN FULL	MAY 29 1961	16949		11.58									11795
17		26	858	18			876	PAID IN FULL	MAY 25 1961	13345		8.76									11811
18		206	6562	144			6706	PAID IN FULL	MAY 16 1961	10234		67.06									11889
19		26	858	18			876	PAID IN FULL	MAY 25 1961	13342		8.76									7.13 Quiet Dalton Rules 61 246 (1962)
20		134	4268	94			4362	PAID IN FULL	MAY 8 1961	9803		43.62									11179
		1491	47496 / 21.00 / 997.96 / 10788 / 582.84	1362			595.46					435.28		124.70		35.00		1.8			11920

Form 54 MILLER-DAVIS CO., MINNEAPOLIS

Assessment Roll and Tax List of Real Property in the Twsp of Walker #4 Cass County, Minnesota, for Taxes for the Year 1960.

* Indicate Type of Property: R-Residential, C-Commercial, I-Industrial, U-Utility, F-Farm, L-Lakeshore, T-Timber, M-Mineral

	In Whose Name Assessed	Description of Property: Subdivision	Sec. or Lot	Town or Block	Rng.	Number of Acres of Land (Acres / 100ths)	No. School District	Indicate Homestead Yes or No	Agr. or Seas. Res. Yes or No	* Indicate Type of Property	True and Full Valuations: Land Exclusive of Structures and Improvements	Buildings and Other Structures (190%)	Machinery Permanently Attached to Real Estate	Total True and Full Value	Assessed Valuations: Rural: Homestead Up to $4,000 20%	Rural: Over $4,000 and Non-Homestead 33⅓%	All Other: Timber Land Class 3c 20%	All Other: Homestead Up to $4,000 25%	All Other: Over $4,000 and Non-Homestead 40%	All Other: Machinery Permanently Attached to Real Estate 33⅓%	All Other: Seasonal and Recreational Cabins 33⅓%	Total Assessed Value as Equalized by the Board of Review	Final Equalized Value
											Dollars	Dollars	Dollars	Dollars	Dollars	Dollars	Dollars	Dollars	Dollars	Dollars	Dollars	Dollars	Dollars
1	~~Jos. Mueller~~ ~~Herman A. Goodman & Deborah~~ ~~Rosemp A. & Imogene R. Richert~~	Chippewa Beach	21				115	no	no	L	75			75		25						25	
2	Dick L. & William R. Cornwell		22					no	no	L	75			75		25						25	
3	Joe H. Mueller		23					no	no	L	75			75		25						25	
4	" "		24 less	S½ 66'				no	no	L	75	252		327		109						109	
5	Leo H. Baxendale & Charlotte M. Strauss		25					no	no	L	75	210		285		95						95	
6	Joe H. Mueller		26					no	no	L	94	246		340		113						113	
7	" "		27					no	no	L	100	200		300	164	100						164	
8	" "		28					yes	no	L	120			120	24							24	
9	ETOL GEERS		S½ 66' of LOT 24					yes	no	L	300			300	60							60	
10																							
11																							
12																							
13																							
14																							
15																							
16																							
17																							
18																							
19																							
20																							
											919	1213 1011		2132 1920	848 324	297 270						545 494	

	Valuations by School Districts as Equalized by Department of Taxation: District No. ___ Rate ___ Mills	District No. ___ Rate ___ Mills	District No. ___ Rate ___ Mills	District No. ___ Rate ___ Mills	District No. ___ Rate ___ Mills	District No. 116 Rate 94 Mills	Tax Including State Homestead ___ Mills	State Tax on Non-Homestead 1.5 Mills	Special Taxes	Special Taxes	Total Taxes	Paid	When Paid (Month Day Year)	Number of Receipt	March Settlement 1961	June Settlement 1961	Penalty	November Settlement 1961	Penalty	Collections to First Monday in January 1962	Penalty	Delinquent on First Monday in January 1962	Total Delinquent Tax and Penalty	Remarks
	Dollars	Dollars	Dollars	Dollars	Dollars	Dollars	$ cts.	$ cts.	$ cts.	$ cts.	$ cts.		Month Day Year		$ cts.	$ cts.	$ cts.	$ cts.	$ cts.	$ cts.	$ cts.	$ cts.	$ cts.	
1							25	858	18			876	PAID IN FULL MAY 25 1961	8372		876								11821
2							25	858	18			876	PAID IN FULL MAR 22 1961	5522		876								"
3							25	858	18			876	PAID IN FULL MAY 25 1961	8343		876								11819
4							109	3744	76			3820	PAID IN FULL MAY 25 1961			3820								"
5							113	3882	78			3960	PAID IN FULL MAY 17 1961	8126		3960								11815
6							H 164	5634				5634	PAID IN FULL MAY 25 1961											11818
7							H 24	824				824	PAID IN FULL MAY 25 1961	8344		8520								"
8							H 60	2062				2062	PAID IN FULL MAY 25 1961											"
9																								
10																								
11																								
12																								
13																								
14																								
15																								
16																								
17																								
18																								
19																								
20																								
							N 248 nR 15 ~~297~~ 546	18750	208			18928				18928								

Book 142-29 | 143-30 | Fairwood | Chippewa Beach

Form 54 MILLER-DAVIS CO., MINNEAPOLIS

Assessment Roll and Tax List of Real Property in the Town of Unora #1

* Indicate Type of Property: R-Residential, C-Commercial, I-Industrial, U-Utility, F-Farm, L-Lakeshore, T-Timber, M-Mineral

Cass County, Minnesota, for Taxes for the Year 1960.

	IN WHOSE NAME ASSESSED	DESCRIPTION OF PROPERTY: Subdivision	Sec. or Lot	Town or Block	Rng.	Number of Acres of Land: Acres	100ths	No. School District	Indicate Homestead Yes No	Agri. or Seas. Rec. Yes or No	* Indicate Type of Property	TRUE AND FULL VALUATIONS: LAND Exclusive of Structures and Improvements	BUILDINGS and Other Structures	MACHINERY Permanently Attached to Real Estate	TOTAL True and Full Value	ASSESSED VALUATIONS: RURAL: Homestead Up to $4,000 20%	Over $4,000 and Non-Homestead 33⅓%	ALL OTHER: Timber Land Class 3e 20%	Homestead Up to $4,000 25%	Over $4,000 and Non-Homestead 40%	MACHINERY Permanently Attached to Real Estate 33⅓%	Seasonal and Recreational Cabins 33⅓%	TOTAL ASSESSED VALUE	Total Assessed Value Equalized by the Board of Review	FINAL EQUALIZED VALUE
												Dollars	Dollars	Dollars	Dollars	Dollars	Dollars	Dollars	Dollars	Dollars	Dollars	Dollars	Dollars	Dollars	Dollars
	Lon V. + Lillian I. Irvine	Bassewood Lake Resort in Lot 4, Sec. 1, T43-29																							
1			1																						
2			2																						
3			3																						
4			4																						
5			5																						
6	W. P. Carr		6																						
7	"		7																						
8	"		8																						
9	"		9																						
10		Lands Totals	10			2982.45						38,546	63,133		101,679	7296	12829						8904	39029	
11											+ 20% Bldg		75758		114304	7944	14789						10614	32305	
12																									
13																									
14																									
15																									
16																									
17																									
18																									
19																									
20																									

	SOLD FOR TAXES	VALUATIONS BY SCHOOL DISTRICTS AS EQUALIZED BY DEPARTMENT OF TAXATION: District No. 112 Rate 48 Mills	District No. 112 Rate 48 Mills	District No. 114 Rate 50 Mills	District No. 114 Rate 50 Mills	District No. 115 Rate 51 Mills	District No. 115 Rate 51 Mills	Tax Deferred State Homestead	State Tax on Non-Homestead	SPECIAL TAXES	SPECIAL TAXES	TOTAL TAXES
		Dollars	Dollars	Dollars	Dollars	Dollars	Dollars	$ cts.	$ cts.	$ cts.	$ cts.	$ cts.
1												1
2												2
3												3
4												4
5												5
6												6
7												7
8												8
9	H.	2357	594	—	624	—	248	—	41.61	7944		9
10	H.	1844	762	1041	3123	1922	1743	51.16	21.70 =	24861		10
11		3621	1306	2041	3747	1922	2171	51.16	1285.21 =	32305		11
12												12
13						a 118	885.10					13
14						na 118	349.26	STATE TAX AS MADE IN 7.0136				14
15						a un	58490	174.26				15
16						na un	1056.76					16
17						a 115	605.92					17
18						na 115	752.66					18
19						a 119	1,210.68					19
20						na 119	3,262.46					20
							8,757.74				8,932.20	

	PAID	WHEN PAID: Month	Day	Year	Number of Receipt	March Settlement 1961	June Settlement 1961	Penalty	November Settlement 1961	Penalty	Collections to First Monday in January 1962	Penalty	Delinquent on First Monday in January 1962	Total Delinquent Tax and Penalty	REMARKS
						$ cts.	$ cts.	$ cts.	$ cts.	$ cts.	$ cts.	$ cts.	$ cts.	$ cts.	
1															
2															
3															
4															
5															
6															
7															
8															
9															
10															
11															
12															
13															
14															
15															
16															
17															
18															
19															
20															

Roll L. 15-25 | 142-29 | 143-30 | Fairwood | Chippewa Beach