Assessment & Tax List - 1961

Unorg. No. 4

INDEX TO SECTIONS

SECTION	PAGE
Sec. 1	
" 2	
" 3	
" 4	
" 5	
" 6	
" 7	
" 8	
" 9	
" 10	
" 11	
" 12	
" 13	
" 14	
" 15	
" 16	
" 17	
" 18	
" 19	
" 20	
" 21	
" 22	
" 23	
" 24	
" 25	
" 26	
" 27	
" 28	
" 29	
" 30	
" 31	
" 32	
" 33	
" 34	
" 35	
" 36	

For Convenience of Auditor in Showing Boundaries of School Districts

Township No. Unorg. *Range No.* 4 *Mer. P. M.*



UNORGANIZED #4 CONTAINS TOWNSHIPS AS FOLLOWS

Arl. 07 142-25 IN SCHOOL DIST. #118

142-29 { EXCEPT SEC. 25 & 26 BOI LAKE TWP., UNORG. SCH.

142-29 { EXCEPT EASTERN PART WHICH IS ATTACHED TO GOULD IN UNG. TWP.

143-30 { EXCEPT SEC. 31-32 EXCEPT SEC. 3-4-5-6 7-8-9-18&19 IN UNORG.

143-30 SEC. 31 & 32, IN #19

143-30 { SEC. 3-4-5-6 7-8-9-18&19 IS GAME #30 ON 8/22/52 } IN #115

Returns Showing Grain Received in or Handled by Elevators, Warehouses and Mills in the ..... of ..... in the County of ..... for the Year Ending May 1, 1961.

MILLER-DAVIS COMPANY-MINNEAPOLIS

NAMES OF OWNERS	ADDRESS	Bushels of Wheat	Bushels of Soy Beans	Bushels of Flax	Total No. of Bushels of Wheat, Soy Beans and Flax	★ Tax of ½ Mill per Bushel Dollars	Cts.	Bushels of Corn	Bushels of Barley	Bushels of Rye	Bushels of Oats	Bushels of Buckwheat	Bushels of all Other Grains	Total No. Bushels Corn, Barley, Rye, Oats, Buckwheat and All Other Grains	★ Tax of ½ Mill Per Bushel Dollars	Cts.	★ Total Tax Dollars	Cts.	REMARKS

Note ★ Assessors will not fill these Columns

Rec'd 10-11-19 29
143-30
Fairmont
Disperm
Bus.
Remarks
SD-24 18 Co.

REAL PROPERTY BECOMING SUBJECT TO TAXATION SINCE THE LAST PREVIOUS ASSESSMENT OR OMITTED FROM ASSESSMENT ROLLS THE PREVIOUS YEARS.

Assessment of Taxable Real Property in the_____of_____, County of_____, Minn., for the Year 19___.

* Indicate Type of Property: R-Residential, C-Commercial, I-Industrial, U-Utility, F-Farm, L-Lakeshore, T-Timber, M-Mineral

Form 315—Real Estate Property Assessed.

	NAME OF OWNER	School District	DESCRIPTION OF PROPERTY: SUBDIVISION	Sec. or Lot	Twp. or Block	Rng.	Number of Acres of Land: Acres	Hdths.	Indicate Homestead Property Yes or No	Indicate Agricultural Land Yes or No	* Indicate Type of Property	BY WHOM VALUED	TRUE AND FULL VALUATIONS: LAND Exclusive of Structures and Improvements Dollars	BUILDINGS and Other Structures Dollars	MACHINERY Permanently Attached to Real Estate Dollars	TOTAL True and Full Value Dollars	ASSESSED VALUATIONS: RURAL: Homestead Up to $4,000 20% Dollars	RURAL: Over $4,000 and Non-Homestead 33⅓% Dollars	ALL OTHER: Homestead Up to $4,000 25% Dollars	ALL OTHER: Over $4,000 and Non-Homestead 40% Dollars	MACHINERY Permanently Attached to Real Estate 33⅓% Dollars	TOTAL ASSESSED VALUE Dollars	FINAL EQUALIZED VALUE Dollars
												State											
												County											
1												Local Bd.											
												Assessor											
												State											
												County											
2												Local Bd.											
												Assessor											
												State											
												County											
3												Local Bd.											
												Assessor											
												State											
												County											
4												Local Bd.											
												Assessor											
												State											
												County											
5												Local Bd.											
												Assessor											
												State											
												County											
6												Local Bd.											
												Assessor											
												State											
												County											
7												Local Bd.											
												Assessor											
												State											
												County											
8												Local Bd.											
												Assessor											
			Total No. of Acres									State											
			Total Value as Equalized by									County											
			Total Value as Assessed by									Local Bd.											
												Assessor											

SUMMARY OF TAX COLLECTION

Original Levy	$ 11544.46	
Additions	$	
		$
Abatements	$	
		$ 11544.46

COLLECTIONS

March Settlement	$ 1351.87	
June Settlement	$ 4751.29	
November Settlement	$ 3125.81	
January Settlement	$ 211.28	$ 9440.25
		$
Over Collected	$	
Under Collected	$	
Delinquent	$ 2104.21	$ 2104.21
Total		$ 11544.46

Assessment of Ta

FORM 354

NAME OF OWNER

TABULAR SCHEDULE OF VALUATIONS,

LEVIED IN THE Town OF Unorg. No. 4

VALUATION BY SCHOOL DISTRICTS

School District No.	Agricultural Lands Dollars	Non-Agricultural Lands Dollars	Personal Property Dollars	Total Value of all Property except Money and Credits Dollars
115	1902	2191	—	4093
119	4504	13,238 na	4578	22,320
118	2978	1999 a / na	604 / 252	5,813
Un	2041	4082 na	983	7,106
	11,425	21,490	6417	39,332

Assessed Value:	Rural	All Other	Personal Property	Total
Homestead	8431			8431
Non-Homestead	24484		6417	30901
Total	32,915		6417	39,332

C. 2 2542
Acres 3875
6417

RATE OF STATE TAXES

	Total Rate of State Tax Mills
H.	6.34
N.H.	9.12 / 15.51

RATE OF COUNTY TAXES

	Rev. Mills	H. & B. Mills	Welfare Mills	Bonds and Int. Mills	Welf. Def. Mills	OERA Mills	Total Rate of County Tax Mills
H.	26.36	20.	57.3		10.89	5.67	134.97
E. Nurse					1.09		
E. H. Fields					2.		
Legislative					.5		
Civil Defense					.66		

RATE OF TOWN TAXES

	Rev. Mills	H. & B. Mills	State Loan Mills	Mills	Mills	Mills	Mills	Total Rate of Town Tax Mills
H.		10.						10.

RATE OF

	Local 1 Mill Mills	Special Mills	State Loan Mills	Deficiency Mills	Tuition Mills	Transportation Mills	C.O. Mills	OERA Mills	Bdd. Mills
H.	25.	93.				40.	7.	15.	
	50.	93.				40.	7.	15.	
	25.	58.65				38.85	3.35	4.33	
	50.	58.65				38.85	3.35	4.33	
	25.	64.7	44.5			4.98	7.37	5.17	
	50.	64.7	44.5			4.98	7.37	5.17	
	20		21.7			16.39	6.36		
	40		21.7			16.39	6.36		

P.R. excluding State rate:

RATES AND TAXES

COUNTY OF CASS, STATE OF MINNESOTA

SCHOOL TAXES

	Bldg. Mills	Total Rate of Sch'l Tax Mills	Total Rate of all Taxes Mills
115 a		100	331.36
na		205	326.36
119 a	12.99	113.06	264.44
na	12.99	138.06	289.49
118 a		93.79	244.65
na		118.79	269.65
Un Na		135.12	276.98
		145.2	296.98

TAXES LEVIED

LOCAL 1 MILL AND SPECIAL SCHOOL TAXES BY DISTRICTS

	Local 1 Mill	Special	State Loan	Def.	C.O.	Oera	Bdd.	Bldg.	Total School Taxes
115 a		4755		17688	7608	1331	2853		34235
na		10755		20376	8964	1504	3286		44915
119 a		12260		13904	15193	1464	1901	5851	50923
na		8980		50143	69193	5790	2518	23143	245967
118 a		8755	2300	15940	1784	2586	1852		33417
na		11155	1432	9928	1111	1611	1153		26390
Un Na		4682		16771	3345	1338			25537
		20260		41619	8301	3323			73503
	1854.77		3732	178849					
	1605.02			182269	117849	18978	18563	28974	348587

Coy Nurse 4287
E. H. Fields 7666
Legislative 1947
Civil Defense 2596
Total County: 30863

ALL OTHER TAXES

FUNDS	Rate	Amounts
State—Non-Homestead,		258.62
State—Homestead,		235.04
County Revenue,		144978
County Road and Bridge,		78664
County Welfare,		22537
Bonds and Interest		
Welfare Def		42332
OERA		22301
Town Revenue,		—
Town Road and Bridge,		39330
Town State Loan,		
School Local 1 Mill,		
School Special,		160502
School State Loan,		3732
Deficiency		182269
Tuition		
Transportation		
C.O.		117849
OERA		18978
Bond & Int.		18563
Bldg.		28974
		534887
		11,544.46

Total Number of Acres 2983.13

Total Levy, $11,544.46

Total Taxes Real Estate 9693.30
Pers. Prop. 1850.16
Total 11,544.46

State of Minnesota, } ss.
COUNTY OF CASS

I, L. C. Pelham, Auditor of said County and State aforesaid, do hereby certify that the foregoing is a true and correct Schedule, showing the valuation of all the taxable property, in the Town of Unorg. No. 4 in said County, the several rates of Taxation and Totals of the several Tax Funds levied thereon for the year A. D. 1961.

Witness my hand and official seal, this 8th day of January A. D. 1962

L. C. Pelham
County Auditor
By Helen Pitts, Deputy

SEAL

Recd. 1-8-1962
Filmed
Transcribed
Proofed
Checked
Reviewed
Sent to Microfilm

Assessment of Ta

Form 114 — BOLAND-SLYE COMPANY, MINNEAPOLIS

NAME OF OWNER

COLLECTIONS OF TAXES OF 196 1 , Town OF Woodrow #4 , CASS COUNTY, MINNESOTA

	FUNDS	MARCH SETTLEMENT 1962	JUNE SETTLEMENT 1962	NOV. SETTLEMENT 1962	Amount Collected from Nov. 1, 1962, to First Monday in Jan. 1963	REDUCTIONS	Total Reductions and Collected	BALANCE UNCOLLECTED	ADDITIONS	Total Uncollected to First Monday in January, 19 ___
	State—Non-Homestead,	1415	12577	7346	350					
	State—Homestead,	1748	10071	6356	435					
	County Revenue,	17934	58388	39663	2614					
	County Road and Bridge,	9731	31681	21521	1418					
	County Welfare,	27879	90766	61627	4064					
	County Bond and Interest,	530	1727	1173	78					
1	C. H. Bldg.	973	3168	3152	142					
	Agr. Agent	243	792	788	36					
	Civ. Def	321	1045	711	47					
	Town Revenue,									
	Town Road and Bridge	4865	15840	10760	709					
2	Town State Loan,									
3										
	School Local 1 Mill,									
	School Special,	21130	57346	48072	2714					
4	School State Loan,	1087	929	692	57					
	Deficiency	19353	90246	40102	5501					
	Tension C. O.	12044	48108	34893	1074					
	Transportation PERA	2433	8279	4381	470					
5	B. + S.	1999	8683	4104	45					
	Bldg	3457	9229	10621						
	Wel. Def	5298	17250	11718	772					
	PERA	2757	8922	6101	402					
6										
7										
8										
		135187	478129	312581	21128					

			LOCAL 1 MILL	SPECIAL	STATE LOAN	Deficiency	C. O.	Pera	B. + S.	Bldg.		TOTALS
MARCH SETTLEMENT	School District No.											
		118a		2688	090	4752	535	776	556			10027
		119 na		13307		7626	10366	865	1123	3457		36744
		118 na		3095	397	2754	308	447	320			7321
		ten na		2040		4191	835	335				7401
	Totals			21130	1087	19353	12044	2423	1989	3457		61493
JUNE SETTLEMENT	School District No.	116 na		1793	230	1575	197	257	185			4241
		119 a		5604		5604	1644	1118	1453	4470		33704
		118a		2722	644	4546	542	186	523			10158
		119 na		18318		18476	14270	1191	1546	4759		50580
		ten a		10269		20174	4408	1684				37255
		ten a		2860		11755	544	938				17797
		115 na		9107		18438	7285	1275	2732			37337
		115 a		3673		13662	5576	1038	2204			26443
	Totals			57346	927	90246	48108	8279	8683	9229		222820
NOVEMBER SETTLEMENT	School District No.	115na		325		604	260	45	97			1331
		119na		35569		20381	27708	2314	3002	9241		75213
		ten na		4983		10237	2042	317				18079
		118na		3217	413	2863	320	466	333			7612
		119a		2658		6044	4139	345	448	1380		12014
		ten a		255		1043	208	83				1589
		118a		1085	279	1730	216	313	224			4047
	Totals			48042	692	40102	34893	4381	4104	10621		148855
NOVEMBER to JANUARY	School District No.											
		115a		435	57	347	43	62	45			1029
		ten na		2479		5114	1031	408				9032
	Totals			2914	57	5501	1074	470	45			10061
ADDITIONS	School District No.											
	Totals											
REDUCTIONS	School District No.											
	Totals											

Assessment Roll and Tax List of Real Property in the Town of Unorg #4

* Indicate Type of Property: R-Residential, C-Commercial, I-Industrial, U-Utility, F-Farm, L-Lakeshore, T-Timber, M-Mineral

	In Whose Name Assessed	Description of Property: Subdivision	Sec. or Lot	Town or Block	Rng.	Number of Acres of Land (Acres / 100ths)	No. School District	Improvements Thereon Yes or No	Agricultural Seasonal Recreational Yes or No	Improvements Type*	True and Full Valuations: Land Exclusive of Structures and Improvements (Dollars)	Buildings and Other Structures (Dollars)	Machinery Permanently Attached to Real Estate (Dollars)	Total True and Full Value (Dollars)	Assessed Valuations: Rural: Homestead Up to $1,000 20% (Dollars)	Rural: Over $4,000 and Non-Homestead 33⅓% (Dollars)	All Other: Timber Land Class 3a 20% (Dollars)	All Other: Homestead Up to $4,000 25% (Dollars)	All Other: Over $4,000 and Non-Homestead 40% (Dollars)	All Other: Machinery Permanently Attached to Real Estate 33⅓% (Dollars)	All Other: Seasonal and Recreational Cabins 33⅓% (Dollars)	Total Assessed Value Equalized by the Board of Review (Dollars)	Final Equalized Value (Dollars)
	Stanley Clark & C. E. Lowell	GOVT LOT 1	1	14	22.5	6.15	118	NO	SR	R													
1	Morris R. & Margaret G. Olson	N½ of GOVT LOT 4				17.98		NO	"	"													
2	Morris Olson	GOVT LOT 3				39.10		NO	"	T													
3	U. S. of America	GOVT LOT 2																					
4	Raymond M. & Anna S. Alsted	S½ of GOVT LOT 4				17.97		NO	SR	T													
5	Oscar & Selma Olson	GOVT LOT 5 LESS S 400' of THAT PART W of N.E. of Hwy #6				35		NO	RES	NC													
6	U. S. of America	GOVT LOT 6																					
7	U. S. of America	S½ of N W																					
8	U. S. of America	S½ of N W																					
9	Raymond M. & Anna S. Alsted	S 400' of GOVT LOT 6 THAT PART OF E of W of N.E. of Hwy #6				4.25		NO	SR	T													
10	State of Minnesota	N E of S W																					
11	U. S. of America	N W of S W																					
12	U. S. of America	S W of S W																					
13	U. S. of America	S E of S W																					
14																							
15	U. S. of America	N E of S E																					
16	U. S. of America	N W of S E																					
17	U. S. of America	S W of S E																					
18	U. S. of America	S E of S E																					
19																							
20																							

Cass County, Minnesota, for Taxes for the Year 1961.

	Sold for Taxes	Valuations by School Districts as Equalized by Department of Taxation: District No. 118 Rate 65 Mills (Dollars)	District No. ___ Rate ___ Mills (Dollars)	District No. ___ Rate ___ Mills (Dollars)	District No. ___ Rate ___ Mills (Dollars)	District No. ___ Rate ___ Mills (Dollars)	Tax Including State Homestead ___ Mills ($ cts.)	State Tax on Non-Homestead 9.12 Mills ($ cts.)	Special Taxes ($ cts.)	Special Taxes ($ cts.)	Total Taxes ($ cts.)
1	SOLD FOR TAXES	100					2446	92			2538
2		108					2642	98			2740
3	SOLD FOR TAXES	54					1322	50			1372
4											
5		36					880	32			912
6			483 / 120				5474	110			5584
7											
8											
9											
10		73					1786	66			1852
11											
12											
13											
14											
15											
16											
17											
18											
19											
20											
		391	483 - 83 / 120 - 41 / 288 / 374	9-118 / 7A-118	9076 / 5474 / 14550	4-18					14998

	Paid	When Paid (Month Day Year)	Number of Receipt	March Settlement 1962 ($ cts.)	June Settlement 1962 ($ cts.)	Penalty ($ cts.)	November Settlement 1962 ($ cts.)	Penalty ($ cts.)	Collections to First Monday in January 1961 ($ cts.)	Penalty ($ cts.)	Delinquent as First Monday in January 1962 ($ cts.)	Total Delinquent Tax and Penalty ($ cts.)	Remarks
1											2538		
2	PAID IN FULL	MAY 31 1962	11693		27 40								18051
3	PAID IN FULL	MAY 31 1962	11692		13 72								
4													
5	PAID IN FULL	MAY 31 1962	12438		9 12								
6	2nd HALF PAID	SEP 5 1962	16722										13017
6	1st Half Paid	MAY 18 1962	10040		27 92		27 92						13624
7													
8													
9													
10	PAID IN FULL	MAY 31 1962	12438		18 52								13017
11													
12													
13													
14													
15													
16													
17													
18													
19													
20													
				76 65	97 92						25 38		

Assessment Roll and Tax List of Real Property in the Town of Unorg #4, Cass County, Minnesota, for Taxes for the Year 1961.

* Indicate Type of Property: R-Residential, C-Commercial, I-Industrial, U-Utility, F-Farm, L-Lakeshore, T-Timber, M-Mineral

	In Whose Name Assessed		Description of Property: Subdivision	Sec. or Lot	Town or Block	Rng.	Number of Acres of Land (Acres, 100ths)	No. School District	Indicate Homestead Yes or No	Agri or Rural Non Yes or No	* Indicate Type of Property	True and Full Valuations: Land Exclusive of Structures and Improvements (Dollars)	Buildings and Other Structures (Dollars)	Machinery Permanently Attached to Real Estate (Dollars)	Total True and Full Value (Dollars)	Assessed Valuations: Rural: Homestead Up to $1,000 20% (Dollars)	Rural: Over $1,000 and Non-Homestead 33⅓% (Dollars)	All Other: Timber Land Class 3a 20% (Dollars)	All Other: Homestead Up to $1,000 25% (Dollars)	All Other: Over $4,000 and Non-Homestead 40% (Dollars)	All Other: Machinery Permanently Attached to Real Estate 33⅓% (Dollars)	All Other: Seasonal and Recreational Cabins 33⅓% (Dollars)	Total Assessed Value (Dollars)	Total Assessed Value as Equalized by the Board of Review (Dollars)	Final Equalized Value (Dollars)
1	U. S. of America	1	GOVT LOT 1	2		142	25	118																	
2	U. S. of America	2	GOVT LOT 2																						
3	U. S. of America	3	S W ¼ of N W ¼																						
4	U. S. of America	4	S E ¼ of N E ¼																						
5																									
6	U. S. of America	5	GOVT LOT 3																						
7	U. S. of America	6	GOVT LOT 4																						
8	U. S. of America	7	S W ¼ of N W ¼																						
9	U. S. of America	8	S E ¼ of N W ¼																						
10																									
11	U. S. of America	9	N E ¼ of S W ¼																						
12	U. S. of America	10	N W ¼ of S W ¼																						
13	U. S. of America	11	S W ¼ of S W ¼																						
14	U. S. of America	12	S E ¼ of S W ¼																						
15																									
16	U. S. of America	13	N E ¼ of S E ¼																						
17	U. S. of America	14	N W ¼ of S E ¼																						
18	U. S. of America	15	S W ¼ of S E ¼																						
19	U. S. of America	16	S E ¼ of S E ¼																						
20																									

	Sold for Taxes	Valuations by School Districts as Equalized by Department of Taxation: District No. / Rate ___ Mills (Dollars)	District No. / Rate ___ Mills (Dollars)	District No. / Rate ___ Mills (Dollars)	District No. / Rate ___ Mills (Dollars)	District No. / Rate ___ Mills (Dollars)	District No. / Rate ___ Mills (Dollars)	Tax Including State Homestead ___ Mills ($ cts.)	State Tax on Non-Homestead ___ Mills ($ cts.)	Special Taxes ($ cts.)	Special Taxes ($ cts.)	Total Taxes ($ cts.)		Paid: When Paid Month Day Year	Number of Receipt	March Settlement 1962 ($ cts.)	June Settlement 1962 ($ cts.)	Penalty ($ cts.)	November Settlement 1962 ($ cts.)	Penalty ($ cts.)	Collections to First Monday in January 1963 ($ cts.)	Penalty ($ cts.)	Delinquent on First Monday in January 1963 ($ cts.)	Total Delinquent Tax and Penalty ($ cts.)	Remarks
1													1												
2													2												
3													3												
4													4												
5													5												
6													6												
7													7												
8													8												
9													9												
10													10												
11													11												
12													12												
13													13												
14													14												
15													15												
16													16												
17													17												
18													18												
19													19												
20													20												

Assessment Roll and Tax List of Real Property in the Town of Unorg H, Cass County, Minnesota, for Taxes for the Year 1961.

* Indicate Type of Property: R-Residential, C-Commercial, I-Industrial, U-Utility, F-Farm, L-Lakeshore, T-Timber, M-Mineral

Form M.T. 1 — MILLER-DAVIS CO., MINNEAPOLIS

	In Whose Name Assessed	Description of Property: Subdivision	Sec. or Lot	Town or Block	Rng.	Number of Acres of Land: Acres	100ths	No. School District	Indicate Homestead Yes or No	Agri. or Rest. Yes or No	Indicate Type of Property	Tree and Full Valuations: Land Exclusive of Structures and Improvements (Dollars)	Buildings and Other Structures (Dollars)	Machinery Permanently Attached to Real Estate (Dollars)	Total True and Full Value (Dollars)	Assessed Valuations: Rural: Homestead Up to $1,000 20% (Dollars)	Rural: Over $1,000 and Non-Homestead 33⅓% (Dollars)	All Other: Timber Land Class 3e 20% (Dollars)	All Other: Homestead Up to $1,000 25% (Dollars)	All Other: Over $1,000 and Non-Homestead 40% (Dollars)	All Other: Machinery Permanently Attached to Real Estate 33⅓% (Dollars)	All Other: Seasonal and Recreational Cabins 33⅓% (Dollars)	Total Assessed Value (Dollars)	Total Assessed Value as Equalized by the Board of Review (Dollars)	Final Equalized Value (Dollars)
1	State of Minnesota	GOV'T LOT 1				3	14225	118																	
2	State of Minnesota	GOV'T LOT 2																							
3	State of Minnesota	S W ¼ of N E ¼																							
4	State of Minnesota	S E ¼ of N E ¼																							
5																									
6	State of Minnesota	GOV'T LOT 3																							
7	U. S. of America	GOV'T LOT 4																							
8	U. S. of America	N W ¼ of N W ¼																							
9	U. S. of America	S E ¼ of N W ¼																							
10																									
11	U. S. of America	N E ¼ of S W ¼																							
12	U. S. of America	N W ¼ of S W ¼																							
13	U. S. of America	S W ¼ of S W ¼																							
14	State of Minnesota	S E ¼ of S W ¼																							
15																									
16	U. S. of America	N E ¼ of S E ¼																							
17	U. S. of America	N W ¼ of S E ¼																							
18	State of Minnesota	S W ¼ of S E ¼																							
19	State of Minnesota	S E ¼ of S E ¼																							
20																									

	Sold for Taxes	Valuations by School Districts as Equalized by Department of Taxation: District No. / Rate ... Mills (Dollars)	District No. / Rate ... Mills (Dollars)	District No. / Rate ... Mills (Dollars)	District No. / Rate ... Mills (Dollars)	District No. / Rate ... Mills (Dollars)	District No. / Rate ... Mills (Dollars)	Tax including State Homestead ... Mills ($ cts.)	State Tax on Non-Homestead ... Mills ($ cts.)	Special Taxes ($ cts.)	Special Taxes ($ cts.)	Total Taxes ($ cts.)	Paid	When Paid: Month Day Year	Number of Receipt	March Settlement 1962 ($ cts.)	June Settlement 1962 ($ cts.)	Penalty ($ cts.)	November Settlement 1962 ($ cts.)	Penalty ($ cts.)	Collections in First Monday in January 1963 ($ cts.)	Penalty ($ cts.)	Delinquent on First Monday in January 1963 ($ cts.)	Total Delinquent Tax and Penalty ($ cts.)	Remarks
1																									
2																									
3																									
4																									
5																									
6																									
7																									
8																									
9																									
10																									
11																									
12																									
13																									
14																									
15																									
16																									
17																									
18																									
19																									
20																									

Assessment Roll and Tax List of Real Property in the Twp of Unorg #4, Cass County, Minnesota, for Taxes for the Year 1961.

* Indicate Type of Property: R-Residential, C-Commercial, I-Industrial, U-Utility, F-Farm, L-Lakeshore, T-Timber, M-Mineral

	In Whose Name Assessed	Description of Property: Subdivision	Sec. or Lot	Town. or Block	Reg.	Number of Acres of Land (Acres / 100ths)	No. School District	Indicate Homestead Yes or No	Agri. or Resd. Rural Yes or No	Indicate Type Prop.	True and Full Valuations: Land Exclusive of Structures and Improvements (Dollars)	Buildings and Other Structures (Dollars)	Machinery Permanently Attached to Real Estate (Dollars)	Total True and Full Value (Dollars)	Assessed Valuations: Rural: Homestead Up to $4,000 20% (Dollars)	Rural: Over $4,000 and Non-Homestead 33⅓% (Dollars)	All Other: Timber Land Class 3a 20% (Dollars)	All Other: Homestead Up to $4,000 25% (Dollars)	All Other: Over $4,000 and Non-Homestead 40% (Dollars)	All Other: Machinery Permanently Attached to Real Estate 33⅓% (Dollars)	All Other: Seasonal and Recreational Cabins 33⅓% (Dollars)	Total Assessed Value	Total Assessed Value as Equalized by the Board of Review (Dollars)	Final Equalized Value (Dollars)
1	U. S. of America	GOVT LOT 1			4	142 25		118																
2	U.S. of America	GOVT LOT 2																						
3	U.S. of America	S W ¼ of N E ¼																						
4	U.S. of America	S E ¼ of N E ¼																						
5																								
6	U.S. of America	GOVT LOT 3																						
7	U.S. of America	GOVT LOT 4																						
8	U.S. of America	S W ¼ of N W ¼																						
9	U.S. of America	S E ¼ of N W ¼																						
10																								
11	U.S. of America	N E ¼ of S W ¼																						
12	U.S. of America	N W ¼ of S W ¼																						
13	U.S. of America	S W ¼ of S W ¼																						
14	U.S. of America	S E ¼ of S W ¼																						
15																								
16	U.S. of America	N E ¼ of S E ¼																						
17	U.S. of America	N W ¼ of S E ¼																						
18	U.S. of America	S W ¼ of S E ¼																						
19	U.S. of America	S E ¼ of S E ¼																						
20																								

	Sold for Taxes	Valuations by School Districts as Equalized by Department of Taxation: District No. ___ Rate ___ Mills (Dollars)	District No. ___ Rate ___ Mills (Dollars)	District No. ___ Rate ___ Mills (Dollars)	District No. ___ Rate ___ Mills (Dollars)	District No. ___ Rate ___ Mills (Dollars)	District No. ___ Rate ___ Mills (Dollars)	Tax Including State Homestead ___ Mills ($ cts.)	State Tax on Non-Homestead ___ Mills ($ cts.)	Special Taxes ($ cts.)	Special Taxes ($ cts.)	Total Taxes ($ cts.)		Paid	When Paid: Month Day Year	Number of Receipt	March Settlement 1962 ($ cts.)	June Settlement 1962 ($ cts.)	Penalty ($ cts.)	November Settlement 1962 ($ cts.)	Penalty ($ cts.)	Collections to First Monday in January 1963 ($ cts.)	Penalty ($ cts.)	Delinquent on First Monday in January 1963 ($ cts.)	Total Delinquent Tax and Penalty ($ cts.)	Remarks
1													1															
2													2															
3													3															
4													4															
5													5															
6													6															
7													7															
8													8															
9													9															
10													10															
11													11															
12													12															
13													13															
14													14															
15													15															
16													16															
17													17															
18													18															
19													19															
20													20															

Assessment Roll and Tax List of Real Property in the Freeborn of Unorg #4 Cass County, Minnesota, for Taxes for the Year 1961.

* Indicate Type of Property: R-Residential, C-Commercial, I-Industrial, U-Utility, F-Farm, L-Lakeshore, T-Timber, M-Mineral

	In Whose Name Assessed	Description of Property: Subdivision	Sec. or Lot	Town or Block	Rng.	Number of Acres of Land (Acres 100ths)	No. School District	Indicate Homestead Yes or No	Agricultural Year Yes or No	* Indicate Type of Property	True and Full Valuations: Land Exclusive of Structures and Improvements (Dollars)	Buildings and Other Structures (Dollars)	Machinery Permanently Attached to Real Estate (Dollars)	Total True and Full Value (Dollars)	Assessed Valuations: Rural: Homestead Up to $4,000 20% (Dollars)	Rural: Over $4,000 and Non-Homestead 33⅓% (Dollars)	All Other: Timber Land Class Ce 20% (Dollars)	All Other: Homestead Up to $4,000 25% (Dollars)	All Other: Over $4,000 and Non-Homestead 40% (Dollars)	All Other: Machinery Permanently Attached to Real Estate 33⅓% (Dollars)	All Other: Seasonal and Recreational Cabins 33⅓% (Dollars)	Total Assessed Value as Equalized by the Board of Review (Dollars)	Final Equalized Value (Dollars)
1	U.S. of America	GOVT LOT 1	5	142	25		118																
2	U. S. of America	GOVT LOT 2																					
3	U. S. of America	S W ¼ of N E ¼																					
4	U. S. of America	S E ¼ of N E ¼																					
5																							
6	U. S. of America	GOVT LOT 3																					
7	U. S. of America	GOVT LOT 4																					
8	U. S. of America	S W ¼ of N W ¼																					
9	U. S. of America	S E ¼ of N W ¼																					
10																							
11	State of Minnesota	N E ¼ of S W ¼																					
12	U. S. of America	N W ¼ of S W ¼																					
13	U. S. of America	S W ¼ of S W ¼																					
14	U. S. of America	S E ¼ of S W ¼																					
15																							
16	State of Minnesota	N E ¼ of S E ¼																					
17	State of Minnesota	N W ¼ of S E ¼																					
18	State of Minnesota	S W ¼ of S E ¼																					
19	State of Minnesota	S E ¼ of S E ¼																					
20																							

	Sold for Taxes	Valuations by School Districts as Equalized by Department of Taxation: District No. Rate Mills (Dollars)	District No. Rate Mills (Dollars)	District No. Rate Mills (Dollars)	District No. Rate Mills (Dollars)	District No. Rate Mills (Dollars)	District No. Rate Mills (Dollars)	Tax Including State Homestead Mills ($ cts.)	State Tax on Non-Homestead Mills ($ cts.)	Special Taxes ($ cts.)	Special Taxes ($ cts.)	Total Taxes ($ cts.)		Paid	When Paid: Month Day Year	Number of Receipt	March Settlement 1962 ($ cts.)	June Settlement 1962 ($ cts.)	Penalty ($ cts.)	November Settlement 1962 ($ cts.)	Penalty ($ cts.)	Collections to First Monday in January 1963 ($ cts.)	Penalty ($ cts.)	Delinquent as First Monday in January 1963 ($ cts.)	Total Delinquent Tax and Penalty ($ cts.)	Remarks
1													1														
2													2														
3													3														
4													4														
5													5														
6													6														
7													7														
8													8														
9													9														
10													10														
11													11														
12													12														
13													13														
14													14														
15													15														
16													16														
17													17														
18													18														
19													19														
20													20														

Assessment Roll and Tax List of Real Property in the Town of Hwy #4

JOHN S. D. MILLER DAVID CO., MINNEAPOLIS

* Indicate Type of Property: R-Residential, C-Commercial, I-Industrial, U-Utility, F-Farm, L-Lakeshore, T-Timber, M-Mineral

	In Whose Name Assessed	Description of Property: Subdivision	Sec. or Lot	Twp. or Block	Rng.	Number of Acres of Land (Acres . 100ths)	No. School District	Residence Homestead Yes or No	Agri. Hom. Berr. Yes or No	* Indicate Type of Property	True and Full Valuations: Land Excludes of Structures and Improvements (Dollars)	Buildings and Other Structures (Dollars)	Machinery Permanently Attached to Real Estate (Dollars)	Total True and Full Value (Dollars)	Assessed Valuations: Rural: Homestead Up to $4,000 20% (Dollars)	Rural: Over $4,000 and Non-Homestead 33⅓% (Dollars)	All Other: Timber Land Class 3a 20% (Dollars)	All Other: Homestead Up to $4,000 25% (Dollars)	All Other: Over $4,000 and Non-Homestead 40% (Dollars)	Machinery Permanently Attached to Real Estate 33⅓% (Dollars)	Seasonal and Recreational Cabins 33⅓% (Dollars)	Total Assessed Value (Dollars)	Total Assessed Value as Equalized by the Board of Review (Dollars)	Final Equalized Value (Dollars)
1	U. S. of America	GOVT LOT 7 NE¼ NE¼				6 14.225	115																	
2	State of Minnesota	GOVT LOT 2																						
3	U. S. of America	SW¼ of NE¼																						
4	State of Minnesota	SE¼ NE¼																						
5																								
6	U. S. of America	GOVT LOT 3 NE¼ NW¼																						
7	U. S. of America	GOVT LOT 4 NW¼ NW¼																						
8	U. S. of America	GOVT LOT 5 SW¼ NW¼																						
9	U. S. of America	SE¼ of NW¼																						
10																								
11	U. S. of America	NE¼ of SW¼																						
12	U. S. of America	GOVT LOT 6 NW¼ of SW¼																						
13	State of Minnesota	GOVT LOT 7																						
14	State of Minnesota	SE¼ of SW¼																						
15																								
16	State of Minnesota	NE¼ of SE¼																						
17	State of Minnesota	NW¼ of SE¼																						
18	State of Minnesota	SW¼ of SE¼																						
19	State of Minnesota	SE¼ of SE¼																						
20																								

	Sold for Taxes	Valuations by School Districts as Equalized by Department of Taxation: District No. ____ Rate ____ Mills (Dollars)	District No. ____ Rate ____ Mills (Dollars)	District No. ____ Rate ____ Mills (Dollars)	District No. ____ Rate ____ Mills (Dollars)	District No. ____ Rate ____ Mills (Dollars)	District No. ____ Rate ____ Mills (Dollars)	Tax Including State Homestead ____ Mills ($ cts.)	State Tax on Non-Homestead ____ Mills ($ cts.)	Special Taxes ($ cts.)	Special Taxes ($ cts.)	Total Taxes ($ cts.)		Paid	When Paid: Month	Day	Year	Number of Receipt	March Settlement 1962 ($ cts.)	June Settlement 1962 ($ cts.)	Penalty ($ cts.)	November Settlement 1962 ($ cts.)	Penalty ($ cts.)	Collections to First Monday in January 1963 ($ cts.)	Penalty ($ cts.)	Delinquent on First Monday in January 1963 ($ cts.)	Total Delinquent Tax and Penalty ($ cts.)	Remarks
1														1																
2														2																
3														3																
4														4																
5														5																
6														6																
7														7																
8														8																
9														9																
10														10																
11														11																
12														12																
13														13																
14														14																
15														15																
16														16																
17														17																
18														18																
19														19																
20														20																

Assessment Roll and Tax List of Real Property in the Pine of Lake 44, Cass County, Minnesota, for Taxes for the Year 1961.

Form 5-D BILLES-DAVIS CO., MINNEAPOLIS

* Indicate Type of Property: R-Residential, C-Commercial, I-Industrial, U-Utility, F-Farm, L-Lakeshore, T-Timber, M-Mineral

In Whose Name Assessed		Description of Property: Subdivision	Sec. or Lot	Town or Block	Rng.	Number of Acres of Land (Acres 100ths)	No. School District	Indicate Homestead Yes or No	Agricultural Yes or No	Indicate Type of Property	True and Full Valuations: Land (Exclusive of Structures and Improvements)	Buildings and Other Structures	Machinery Permanently Attached to Real Estate	Total True and Full Value	Assessed Valuations: Rural: Homestead Up to $4,000 20%	Rural: Over $4,000 and Non-Homestead 33⅓%	All Other: Timber Land Class 3a 20%	All Other: Homestead Up to $4,000 25%	All Other: Over $4,000 and Non-Homestead 40%	Machinery Permanently Attached to Real Estate 33⅓%	Seasonal and Recreational Cabins 33⅓%	Total Assessed Value	Total Assessed Value as Equalized by the Board of Review	Final Equalized Value
						Acres					Dollars	Dollars	Dollars	Dollars	Dollars	Dollars	Dollars	Dollars	Dollars	Dollars	Dollars	Dollars	Dollars	Dollars
U. S. of America	1	NE¼NE¼				7 14 25	118																	
U. S. of America	2	NW¼NE¼																						
U. S. of America	3	SW¼NE¼																						
State of Minnesota	4	SE¼NE¼																						
	5																							
U. S. of America	6	NE¼NW¼																						
State of Minnesota	7	GOVT LOT 1																						
State of Minnesota	8	GOVT LOT 2																						
U. S. of America	9	SE¼NW¼																						
	10																							
U. S. of America	11	NE¼SW¼																						
U. S. of America	12	GOVT LOT 3																						
U. S. of America	13	GOVT LOT 4																						
U. S. of America	14	SE¼SW¼																						
	15																							
U. S. of America	16	NE¼SE¼																						
U. S. of America	17	NW¼SE¼																						
U. S. of America	18	SW¼SE¼																						
U. S. of America	19	SE¼SE¼																						
	20																							

	Sold for Taxes	Valuations by School Districts as Equalized by Department of Taxation: District No. Rate Mills	District No. Rate Mills	District No. Rate Mills	District No. Rate Mills	District No. Rate Mills	District No. Rate Mills	Tax including State Homestead Mills	State Tax on Non-Homestead Mills	Special Taxes	Special Taxes	Total Taxes		Paid	When Paid Month Day Year	Number of Receipt	March Settlement 1962	June Settlement 1962	Penalty	November Settlement 1962	Penalty	Collections to First Monday in January 1963	Penalty	Delinquent on First Monday in January 1963	Total Delinquent Tax and Penalty	Remarks
		Dollars	Dollars	Dollars	Dollars	Dollars	Dollars	$ cts.	$ cts.	$ cts.	$ cts.	$ cts.					$ cts.	$ cts.	$ cts.	$ cts.	$ cts.	$ cts.	$ cts.	$ cts.	$ cts.	
1																										
2																										
3																										
4																										
5																										
6																										
7																										
8																										
9																										
10																										
11																										
12																										
13																										
14																										
15																										
16																										
17																										
18																										
19																										
20																										

Assessment Roll and Tax List of Real Property in the Town of Unorg. #4 Cass County, Minnesota, for Taxes for the Year 1961.

Form 5C Digest Lith. Co., Minneapolis

* Indicate Type of Property: R-Residential, C-Commercial, I-Industrial, U-Utility, F-Farm, L-Lakeshore, T-Timber, M-Mineral

	IN WHOSE NAME ASSESSED	DESCRIPTION OF PROPERTY: SUBDIVISION	Sec. or Lot	Twp. or Block	Rge.	Number of Acres of Land (Acres 100ths)	No. School District	Indicate Homestead Yes or No	Agricultural Yes or No	Indicate Type of Property	TRUE AND FULL VALUATIONS: LAND Exclusive of Structures Improvements	BUILDINGS and Other Structures	MACHINERY Permanently Attached to Real Estate	TOTAL True and Full Value	ASSESSED VALUATIONS: RURAL: Homestead Up to $4,000 20%	RURAL: Over $4,000 and Non-Homestead 33⅓%	ALL OTHER: Timber Land Class 3c 20%	ALL OTHER: Homestead Up to $4,000 25%	ALL OTHER: Over $4,000 and Non-Homestead 40%	ALL OTHER: MACHINERY Permanently Attached to Real Estate 33⅓%	ALL OTHER: Seasonal and Recreational Cabins 33⅓%	TOTAL ASSESSED VALUE	Total Assessed Value as Equalized by the Board of Review	FINAL EQUALIZED VALUE
						Acres					Dollars	Dollars	Dollars	Dollars	Dollars	Dollars	Dollars	Dollars	Dollars	Dollars	Dollars	Dollars	Dollars	Dollars
1	U. S. of America	NE¼NE¼	8	142	25		118																	
2	U. S. of America	NW¼NE¼																						
3	U. S. of America	SW¼NE¼																						
4	U. S. of America	SE¼NE¼																						
5																								
6	U. S. of America	NE¼NW¼																						
7	State of Minnesota	NW¼NW¼																						
8	State of Minnesota	SW¼NW¼																						
9	U. S. of America	SE¼NW¼																						
10																								
11	U. S. of America	NE¼SW¼																						
12	State of Minnesota	NW¼SW¼																						
13	State of Minnesota	SW¼SW¼																						
14	U. S. of America	SE¼SW¼																						
15																								
16	Earl R. Bischer & Patricia A. Bischer	NE¼NE¼				40		NO	NO	T														
17	Robert Marion & Mary Lou Hewitt	NW¼NE¼				40		NO	"	"														
18	" " " "	GOVT LOT 2				39.55		NO	"	"														
19	State of Minnesota	GOVT LOT 1																						
20						119.55																		

	SOLD FOR TAXES	VALUATIONS BY SCHOOL DISTRICTS AS EQUALIZED BY DEPARTMENT OF TAXATION: District No. Rate Mills	District No. Rate Mills	District No. Rate Mills	District No. Rate Mills	District No. Rate Mills	District No. Rate Mills	Tax Including State Homestead Mills	State Tax on Non-Homestead 11 Mills	SPECIAL TAXES	SPECIAL TAXES	TOTAL TAXES	PAID	WHEN PAID	Number of Receipt	March Settlement 1962	June Settlement 1962	Penalty	November Settlement 1962	Penalty	Collections to First Monday in January 1963	Penalty	Delinquent on First Monday in January 1963	Total Delinquent Tax and Penalty	REMARKS
		Dollars	Dollars	Dollars	Dollars	Dollars	Dollars	$ cts.	$ cts.	$ cts.	$ cts.	$ cts.		Month Day Year		$ cts.	$ cts.	$ cts.	$ cts.	$ cts.	$ cts.	$ cts.	$ cts.	$ cts.	
1																									
2																									
3																									
4																									
5																									
6																									
7																									
8																									
9																									
10																									
11																									
12																									
13																									
14																									
15																									
16	Should be 67							18.06	.62			18.68											18.68	2055	Pd on Ham 12985
17	67							18.06	.62			18.68	PAID IN FULL	JUN 19 1962	13922				37.36	.56					12972
18	67							18.06	.62			18.68	PAID IN FULL	JUN 19 1962											"
19																									
20																									
		201				71a-118	5418	1.86				5604							37.36				18.68		

Assessment Roll and Tax List of Real Property in the ~~Village~~ Town of Unsa 34, Cass County, Minnesota, for Taxes for the Year 1961.

Form 5CD—MILLER-DAVIS CO., MINNEAPOLIS

* Indicate Type of Property: R-Residential, C-Commercial, I-Industrial, U-Utility, F-Farm, L-Lakeshore, T-Timber, M-Mineral

In Whose Name Assessed		Description of Property: Subdivision	Sec. or Lot	Town or Block	Rng.	Number of Acres of Land (Acres / 100ths)	No. School District	Indicate Homestead Yes No	Agri. Seas. Rev. Yes No	Indicate Type Property	True and Full Valuations: Land Exclusive of Structures and Improvements	Buildings and Other Structures	Machinery Permanently Attached to Real Estate	Total True and Full Value	Assessed Valuations: Rural: Homestead Up to $4,000 20%	Rural: Over $4,000 and Non-Homestead 33⅓%	All Other: Timber Land Class 3c 20%	All Other: Homestead Up to $4,000 25%	All Other: Over $4,000 and Non-Homestead 40%	All Other: Machinery Permanently Attached to Real Estate 33⅓%	All Other: Seasonal and Recreational Cabins 33⅓%	Total Assessed Value Equalized by the Board of Review	Final Equalized Value
						Acres					Dollars	Dollars	Dollars	Dollars	Dollars	Dollars	Dollars	Dollars	Dollars	Dollars	Dollars	Dollars	Dollars
U.S. of America	1	NE¼ of NE¼	9	142	25		118																
State of Minnesota	2	NW¼ of NE¼																					
U.S. of America	3	SW¼ of NE¼																					
U.S. of America	4	SE¼ of NE¼																					
Forest E. Sampson, Willis Sackbury, Fred Rudberg, Jr., Mr. Meyer & Richard J. Duke		1a ACRE OF GOVT LOT 1				50		110	SR	L													
U.S. of America	6	NE¼ of NW¼																					
U.S. of America	7	NW¼ of NW¼																					
U.S. of America	8	SW¼ of NW¼																					
U.S. of America	9	SE¼ of NW¼																					
Walter N. Mutton	10	E. 56a' of S. 265' of GOVT LOT 1				28.75		110	NO	L													
U.S. of America	11	NE¼ of SW¼																					
Henry G. & Elvira P. Brauman	12	3.4 ACS. OF GOVT LOT 1 NW¼ of SW¼				34		NO	SR	T													
" " "	13	GOVT LOT 2 LESS 1¼ ACS. SW¼ of SW¼				9.15		110	"	L													
U.S. of America	14	SW¼ of SW¼																					
Fred Rudberg, et al	15	ALL THAT PART OF GOVT LOT 1 LYING S. OF FOREST SERVICE TRAIL & W. OF IRON LAKE CREEK LESS 5.60				2.50		110	NO	T													
U.S. of America	16	NE¼ of SE¼																					
U.S. of America	17	NW¼ of SE¼																					
U.S. of America	18	SW¼ of SE¼																					
U.S. of America	19	SE¼ of SE¼																					
Robert Jr. & Christina M. Sucher	20	13.2 ACS. OF GOVT LOT 2 (CONT ON NEXT PAGE)				18.2		NO	SR	L													

Cass County, Minnesota, for Taxes for the Year 1961.

Sold for Taxes		Valuations by School Districts as Equalized by Department of Taxation: District No. 118 Rate 2.65 Mills	District No. 118 Rate 2.65 Mills	District No. Rate Mills	District No. Rate Mills	District No. Rate Mills	Tax Including State Homestead Mills	State Tax on Non-Homestead 9.8 Mills	Special Taxes	Special Taxes	Total Taxes	Paid	When Paid	Number of Receipt	March Settlement 1962	June Settlement 1962	Penalty	November Settlement 1962	Penalty	Collections to First Monday in January 1963	Penalty	Delinquent on First Monday in January 1963	Total Delinquent Tax and Penalty	Remarks
		Dollars	Dollars	Dollars	Dollars	Dollars	$ cts.	$ cts.	$ cts.	$ cts.	$ cts.		Month Day Year		$ cts.	$ cts.	$ cts.	$ cts.	$ cts.	$ cts.	$ cts.	$ cts.	$ cts.	
1																								
2																								
3																								
4																								
5		83					20.30	76			21.06	PAID IN FULL	MAY 31 1962	11392		21.06								13012
6																								
7																								
8																								
9																								
10	SOLD FOR TAXES		150				40.44	1.36			41.80	1st HALF PAID	MAY 10 1962	10877						20.90		20.90		Pay from 1961
11																								13023
12		17					4.16	16			4.32	PAID IN FULL	MAY 31 1962	11087		4.32								13016
13		91					22.26	82			23.08	PAID IN FULL	MAY 31 1962	11087		23.08								"
14																								
15			33				8.90	30			9.20	PAID IN FULL	MAY 31 1962	11392		9.20								13018
16																								
17																								
18																								
19																								
20		170					41.60	1.56			43.16	Penalty	NOV 1 & 1960	10875				43.16			3.02			Pa
						9-118	88.32					PAID-IN FULL	OCT 31 1962	18965										
		361	18½ = 54.4			712-118	44.34	1.96			142.62					57.60		43.16		20.90		20.90		17852
							137.66																	

Assessment Roll and Tax List of Real Property in the Town of Union #4, Cass County, Minnesota, for Taxes for the Year 1961.

Form 5CD—MILLER-DAVIS CO., MINNEAPOLIS

* Indicate Type of Property: R-Residential, C-Commercial, I-Industrial, U-Utility, F-Farm, L-Lakeshore, T-Timber, M-Mineral

	IN WHOSE NAME ASSESSED	DESCRIPTION OF PROPERTY: SUBDIVISION	Sec. or Lot	Town or Block	Rng.	Number of Acres of Land (Acres 100ths)	No. School District	Indicate Homestead Yes or No	Agri. or Non-Agri. Year or No	Indicate Type of Property	TRUE AND FULL VALUATIONS: LAND Exclusive of Structures and Improvements (Dollars)	BUILDINGS and Other Structures (Dollars)	MACHINERY Permanently Attached to Real Estate (Dollars)	TOTAL True and Full Value (Dollars)	ASSESSED VALUATIONS: RURAL: Homestead Up to $1,000 20% (Dollars)	RURAL: Over $4,000 Rural Non-Homestead 33⅓% (Dollars)	ALL OTHER: Timber Class 2c 20% (Dollars)	ALL OTHER: Homestead Up to $4,000 25% (Dollars)	ALL OTHER: Over $4,000 Rural Non-Homestead 40% (Dollars)	ALL OTHER: MACHINERY Permanently Attached to Real Estate 33⅓% (Dollars)	Seasonal and Recreational Cabins 33⅓% (Dollars)	TOTAL ASSESSED VALUE (Dollars)	Total Assessed Value as Equalized by the Board of Review (Dollars)	FINAL EQUALIZED VALUE (Dollars)
1		NW¼ of NE¼	9	142	25		118																	
2		NW¼ of NW¼																						
3		SW¼ of NE¼																						
4		SE¼ of NE¼																						
5	Randolph A. + Nota J. Krueger	W 165' of N 22' of GOVT LOT 2				1.40		NO	NO	L														
6		NE¼ of NW¼																						
7		NW¼ of NW¼																						
8		SW¼ of NW¼																						
9		SE¼ of NW¼																						
10																								
11		NE¼ of SW¼																						
12		NW¼ of SW¼																						
13		SW¼ of SW¼																						
14		SE¼ of SW¼																						
15																								
16		NE¼ of SE¼																						
17		NW¼ of SE¼																						
18		SW¼ of SE¼																						
19		SE¼ of SE¼																						
20																								
						1.40																		

	SOLD FOR TAXES	VALUATIONS BY SCHOOL DISTRICTS AS EQUALIZED BY DEPARTMENT OF TAXATION: District No. 118 Rate 24.45 Mills (Dollars)	District No. ___ Rate ___ Mills (Dollars)	District No. ___ Rate ___ Mills (Dollars)	District No. ___ Rate ___ Mills (Dollars)	District No. ___ Rate ___ Mills (Dollars)	Tax Including State Homestead 11.1 Mills ($ cts.)	State Tax on Non-Homestead 11.1 Mills ($ cts.)	SPECIAL TAXES ($ cts.)	SPECIAL TAXES ($ cts.)	TOTAL TAXES ($ cts.)		PAID	WHEN PAID (Month Day Year)	Number of Receipt	March Settlement 1962 ($ cts.)	June Settlement 1962 ($ cts.)	Penalty ($ cts.)	November Settlement 1962 ($ cts.)	Penalty ($ cts.)	Collections to First Monday in January 1963 ($ cts.)	Penalty ($ cts.)	Delinquent on First Monday in January 1963 ($ cts.)	Total Delinquent Tax and Penalty ($ cts.)	REMARKS
1												1												
2												2												
3												3												
4												4												
5		25					6.74	22			6.96	5	PAID IN FULL MAY 31 1962	12440		6.96								120.25
6												6												
7												7												
8												8												
9												9												
10												10												
11												11												
12												12												
13												13												
14												14												
15												15												
16												16												
17												17												
18												18												
19												19												
20		25		7,118 -	6.74		22			6.96		20				6.96								

Assessment Roll and Tax List of Real Property in the Town of Inver #4 Cass County, Minnesota, for Taxes for the Year 1961.

* Indicate Type of Property: R-Residential, C-Commercial, I-Industrial, U-Utility, F-Farm, L-Lakeshore, T-Timber, M-Mineral

FORM 5CD—BILLER-DAVIS CO., MINNEAPOLIS

	In Whose Name Assessed		Description of Property: Subdivision	Sec. or Lot	Town. of Block	Rng.	Number of Acres of Land (Acres .100Ths)	No. School District	Indicate Homestead Yes or No	Agri. Supp. Yes or No	* Indicate Type Property	True and Full Valuations: Land Exclusive of Structures and Improvements (Dollars)	Buildings and Other Structures (Dollars)	Machinery (Permanently Attached to Real Estate) (Dollars)	Total True and Full Value (Dollars)	Assessed Valuations — Rural: Homestead Up to $4,000 20% (Dollars)	Rural: Over $4,000 and Non-Homestead 33⅓% (Dollars)	All Other: Timber Land Class 3c 20% (Dollars)	All Other: Homestead Up to $4,000 25% (Dollars)	All Other: Over $4,000 and Non-Homestead 40% (Dollars)	All Other: Machinery (Permanently Attached to Real Estate 33⅓% (Dollars)	All Other: Seasonal and Recreational Cabins 33⅓% (Dollars)	Total Assessed Value (Dollars)	Total Assessed Value as Equalized by the Board of Review (Dollars)	Final Equalized Value (Dollars)
	State of Minnesota	1	N E ¼ of N E ¼				10 14225	118																	
	U. S. of America	2	N W ¼ of N E ¼																						
	U. S. of America	3	S W ¼ of N E ¼																						
	U. S. of America	4	S E ¼ of N E ¼																						
		5																							
	State of Minnesota	6	N E ¼ of N W ¼																						
	State of Minnesota	7	N W ¼ of N W ¼																						
	U. S. of America	8	S W ¼ of N W ¼																						
	State of Minnesota	9	S E ¼ of N W ¼																						
		10																							
	U. S. of America	11	N E ¼ of S W ¼																						
	U. S. of America	12	N W ¼ of S W ¼																						
	U. S. of America	13	S W ¼ of S W ¼																						
	U. S. of America	14	S E ¼ of S W ¼																						
		15																							
	U. S. of America	16	N E ¼ of S E ¼																						
	U. S. of America	17	N W ¼ of S E ¼																						
	U. S. of America	18	S W ¼ of S E ¼																						
	U. S. of America	19	S E ¼ of S E ¼																						
		20																							

	Sold for Taxes	Valuations by School Districts as Equalized by Department of Taxation: District No. ___ Rate ___ Mills (Dollars)	District No. ___ Rate ___ Mills (Dollars)	District No. ___ Rate ___ Mills (Dollars)	District No. ___ Rate ___ Mills (Dollars)	District No. ___ Rate ___ Mills (Dollars)	District No. ___ Rate ___ Mills (Dollars)	Tax Including State Homestead ___ Mills ($ cts.)	State Tax on Non-Homestead ___ Mills ($ cts.)	Special Taxes ($ cts.)	Special Taxes ($ cts.)	Total Taxes ($ cts.)		Paid	When Paid: Month	Day	Year	Number or Receipt	March Settlement 1962 ($ cts.)	June Settlement 1962 ($ cts.)	Penalty ($ cts.)	November Settlement 1962 ($ cts.)	Penalty ($ cts.)	Collections to First Monday in January 1963 ($ cts.)	Penalty ($ cts.)	Delinquent on First Monday in January 1963 ($ cts.)	Total Delinquent Tax and Penalty ($ cts.)	Remarks
1													1																
2													2																
3													3																
4													4																
5													5																
6													6																
7													7																
8													8																
9													9																
10													10																
11													11																
12													12																
13													13																
14													14																
15													15																
16													16																
17													17																
18													18																
19													19																
20													20																

Assessment Roll and Tax List of Real Property in the Bra of Unorg #4

Cass County, Minnesota, for Taxes for the Year 1961.

* Indicate Type of Property: R-Residential, C-Commercial, I-Industrial, U-Utility, F-Farm, L-Lakeshore, T-Timber, M-Mineral

	IN WHOSE NAME ASSESSED		DESCRIPTION OF PROPERTY: SUBDIVISION	Sec. or Lot	Town or Block	Rng.	Number of Acres of Land (Acres 100ths)	No. School District	Indicate Residential Business Farm or No	Agricultural Seasonal Farm or No	Indicate Type of Property	TRUE AND FULL VALUATIONS: LAND Exclusive of Buildings and Improvements (Dollars)	BUILDINGS and Other Structures (Dollars)	MACHINERY Permanently Attached to Real Estate (Dollars)	TOTAL True and Full Value (Dollars)	ASSESSED VALUATIONS: RURAL: Homestead Up to $4,000 20% (Dollars)	RURAL: Over $4,000 and Non-Homestead 33⅓% (Dollars)	ALL OTHER: Timber Land, Class 3c 20% (Dollars)	ALL OTHER: Homestead Up to $6,000 25% (Dollars)	ALL OTHER: Over $6,000 and Non-Homestead 40% (Dollars)	ALL OTHER: MACHINERY Permanently Attached to Real Estate 33⅓% (Dollars)	ALL OTHER: Seasonal and Recreational Cabins 33⅓% (Dollars)	TOTAL ASSESSED VALUE (Dollars)	Total Assessed Value as Equalized by the Board of Review (Dollars)	FINAL EQUALIZED VALUE (Dollars)
	U. S. of America	1	NE¼NE¼	11	142	25		118																	
	U. S. of America	2	NW¼NE¼																						
	U. S. of America	3	SW¼NE¼																						
	U. S. of America	4	SE¼NE¼																						
		5																							
	U. S. of America	6	NE¼NW¼																						
	U. S. of America	7	NW¼NW¼																						
	U. S. of America	8	SW¼NW¼																						
	U. S. of America	9	SE¼NW¼																						
		10																							
	U. S. of America	11	NE¼SW¼																						
	U. S. of America	12	NW¼SW¼																						
	U. S. of America	13	SW¼SW¼																						
	U. S. of America	14	SE¼SW¼																						
		15																							
	U. S. of America	16	NE¼SE¼																						
	U. S. of America	17	NW¼SE¼																						
	U. S. of America	18	SW¼SE¼																						
	U. S. of America	19	SE¼SE¼																						
		20																							

	SOLD FOR TAXES	VALUATIONS BY SCHOOL DISTRICTS AS EQUALIZED BY DEPARTMENT OF TAXATION: District No. Rate Mills (Dollars)	District No. Rate Mills (Dollars)	District No. Rate Mills (Dollars)	District Consumed No. Rate Mills (Dollars)	District No. Rate Mills (Dollars)	District No. Rate Mills (Dollars)	Tax including State Homestead Mills ($ cts.)	State Tax on Non-Homestead Mills ($ cts.)	SPECIAL TAXES ($ cts.)	SPECIAL TAXES ($ cts.)	TOTAL TAXES ($ cts.)	PAID	WHEN PAID: Month Day Year	Number of Receipt	March Settlement 1962 ($ cts.)	June Settlement 1962 ($ cts.)	Penalty ($ cts.)	November Settlement 1962 ($ cts.)	Penalty ($ cts.)	Collections to First Monday in January 1963 ($ cts.)	Penalty ($ cts.)	Delinquent on First Monday in January 1963 ($ cts.)	Total Delinquent Tax and Penalty ($ cts.)	REMARKS
1																									
2																									
3																									
4																									
5																									
6																									
7																									
8																									
9																									
10																									
11																									
12																									
13																									
14																									
15																									
16																									
17																									
18																									
19																									
20																									

Assessment Roll and Tax List of Real Property in the Town of Hay #4

Form 8-D MILLER-DAVIS CO. MINNEAPOLIS

* Indicate Type of Property: R-Residential, C-Commercial, I-Industrial, U-Utility, F-Farm, L-Lakeshore, T-Timber, M-Mineral

	IN WHOSE NAME ASSESSED	DESCRIPTION OF PROPERTY: SUBDIVISION	Sec. or Lot	Town. or Block	Rng.	Number of Acres of Land (Acres 300 Dollars)	No. School District	Indicate Homestead Yes or No	Approx. Year Built	Indicate Type of Property	TRUE AND FULL VALUATIONS: LAND Exclusive of Buildings and Improvements (Dollars)	BUILDINGS and Other Structures (Dollars)	MACHINERY Permanently Attached to Real Estate (Dollars)	TOTAL True and Full Value (Dollars)	ASSESSED VALUATIONS: RURAL: Homestead Up to $4,000 20% (Dollars)	RURAL: Over $4,000 and Non-Homestead 33⅓% (Dollars)	ALL OTHER: Timber Land Class 3a 20% (Dollars)	ALL OTHER: Homestead Up to $4,000 25% (Dollars)	ALL OTHER: Over $4,000 and Non-Homestead 40% (Dollars)	MACHINERY Permanently Attached to Real Estate 33⅓% (Dollars)	Seasonal and Recreational Cabins 33⅓% (Dollars)	TOTAL ASSESSED VALUE (Dollars)	Total Assessed Value as Equalized by the Board of Review (Dollars)	FINAL EQUALIZED VALUE (Dollars)
1	State of Minnesota	NE¼ of NE¼		12	142	25	118																	
2	State of Minnesota	NW¼ of NE¼																						
3	State of Minnesota	SW¼ of NE¼																						
4	State of Minnesota	SE¼ of NE¼																						
5																								
6	State of Minnesota	NE¼ of NW¼																						
7	U.S. of America	NW¼ of NW¼																						
8	Edward L. Rogers, et al	SW¼ of NW¼				40	10	CR	T															
9	State of Minnesota	SE¼ of NW¼																						
10																								
11	U.S. of America	NE¼ of SW¼																						
12	State of Minnesota	NW¼ of SW¼																						
13	U.S. of America	SW¼ of SW¼																						
14	U.S. of America	SE¼ of SW¼																						
15																								
16	State of Minnesota	NE¼ of SE¼																						
17	State of Minnesota	NW¼ of SE¼																						
18	State of Minnesota	SW¼ of SE¼																						
19	State of Minnesota	SE¼ of SE¼																						
20						4																		

	SOLD FOR TAXES	VALUATIONS BY SCHOOL DISTRICTS AS EQUALIZED BY DEPARTMENT OF TAXATION: District No. 118 Rate 24 Mills (Dollars)	District No. ___ Rate ___ Mills (Dollars)	District No. ___ Rate ___ Mills (Dollars)	District No. ___ Rate ___ Mills (Dollars)	District No. ___ Rate ___ Mills (Dollars)	District No. ___ Rate ___ Mills (Dollars)	Tax including State Homestead ___ Mills ($ cts.)	State Tax on Non-Homestead 41.2 Mills ($ cts.)	SPECIAL TAXES ($ cts.)	SPECIAL TAXES ($ cts.)	TOTAL TAXES ($ cts.)	PAID	WHEN PAID (Month Day Year)	Number of Receipt	March Settlement 1962 ($ cts.)	June Settlement 1962 ($ cts.)	Penalty ($ cts.)	November Settlement 1962 ($ cts.)	Penalty ($ cts.)	Collections to First Monday in January 1963 ($ cts.)	Penalty ($ cts.)	Delinquent on First Monday in January 1963 ($ cts.)	Total Delinquent Tax and Penalty ($ cts.)	REMARKS
1																									
2																									
3																									
4																									
5																									
6																									
7																									
8		58						14 18	52			14 70	PAID IN FULL	MAY 3 1962	17443		14 70								13015
9																									
10																									
11																									
12																									
13																									
14																									
15																									
16																									
17																									
18																									
19																									
20		58				0-118		14 18	52			14 70					14 70								

Assessment Roll and Tax List of Real Property in the Town of Inverness, Cass County, Minnesota, for Taxes for the Year 1961.

* Indicate Type of Property: R-Residential, C-Commercial, I-Industrial, U-Utility, F-Farm, L-Lakeshore, T-Timber, M-Mineral

	In Whose Name Assessed	Description of Property: Subdivision	Sec. or Lot	Town. or Block	Rng.	Number of Acres or Land (Acres / 100ths)	No. School District	Indicate Homestead Yes or No	Agricultural Yes or No	* Indicate Type of Property	True and Full Valuations: Land Exclusive of Structures and Improvements	Buildings and Other Structures	Machinery Permanently Attached to Real Estate	Total True and Full Value	Assessed Valuations: Rural: Homestead Up to $4,000 20%	Rural: Over $4,000 and Non-Homestead 33⅓%	All Other: Timber Land Class 3c 20%	All Other: Homestead Up to $4,000 25%	All Other: Over $4,000 and Non-Homestead 40%	All Other: Machinery Permanently Attached to Real Estate 33⅓%	All Other: Seasonal and Recreational Cabins 33⅓%	Total Assessed Value	Total Assessed Value as Equalized by the Board of Review	Final Equalized Value	Sold for Taxes	Validations by School Districts as Equalized by Department of Taxation: District No. / Rate / Mills	District No. / Rate / Mills	District No. / Rate / Mills	District No. / Rate / Mills	District No. / Rate / Mills	District No. / Rate / Mills	Tax including State Homestead Mills	State Tax on Non-Homestead Mills	Special Taxes	Special Taxes	Total Taxes	Paid	When Paid: Month Day Year	Number of Receipt	March Settlement 1962	June Settlement 1962	Penalty	November Settlement 1962	Penalty	Collections to First Monday in January 1963	Penalty	Delinquent on First Monday in January 1963	Total Delinquent Tax and Penalty	Remarks
						Acres	100ths				Dollars	Dollars	Dollars	Dollars	Dollars	Dollars	Dollars	Dollars	Dollars	Dollars	Dollars	Dollars	Dollars	Dollars		Dollars	Dollars	Dollars	Dollars	Dollars	Dollars	$ cts.	$ cts.	$ cts.	$ cts.				$ cts.	$ cts.	$ cts.	$ cts.	$ cts.	$ cts.	$ cts.	$ cts.	$ cts.	$ cts.	$ cts.	
1	U. S. of America	N E ¼ of N E ¼	13	142	25	118																																															
2	U. S. of America	N W ¼ of N E ¼																																																			
3	U. S. of America	S W ¼ of N E ¼																																																			
4	U. S. of America	S E ¼ of N E ¼																																																			
5																																																						
6	U. S. of America	N E ¼ of N W ¼																																																			
7	U. S. of America	N W ¼ of N W ¼																																																			
8	U. S. of America	S W ¼ of N W ¼																																																			
9	U. S. of America	S E ¼ of N W ¼																																																			
10																																																						
11	U. S. of America	N E ¼ of S W ¼																																																			
12	U. S. of America	N W ¼ of S W ¼																																																			
13	U. S. of America	S W ¼ of S W ¼																																																			
14	U. S. of America	S E ¼ of S W ¼																																																			
15																																																						
16	U. S. of America	N E ¼ of S E ¼																																																			
17	U. S. of America	N W ¼ of S E ¼																																																			
18	U. S. of America	S W ¼ of S E ¼																																																			
19	U. S. of America	S E ¼ of S E ¼																																																			
20																																																						

Assessment Roll and Tax List of Real Property in the Town of Unorg # 4

Cass County, Minnesota, for Taxes for the Year 1961.

* Indicate Type of Property: R-Residential, C-Commercial, I-Industrial, U-Utility, F-Farm, L-Lakeshore, T-Timber, M-Mineral

	IN WHOSE NAME ASSESSED	DESCRIPTION OF PROPERTY: SUBDIVISION	Sec. or Lot	Town or Block	Rng.	Number of Acres of Land (Acres / 100ths)	No. School District	Indicate Homestead Yes or No	Agri. or Seas. Seas. Yes or No	Indicate Type Property*	TRUE AND FULL VALUATIONS: LAND Exclusive of Structures and Improvements (Dollars)	BUILDINGS and Other Structures (Dollars)	MACHINERY Permanently Attached to Real Estate (Dollars)	TOTAL True and Full Value (Dollars)	ASSESSED VALUATIONS: RURAL: Homestead Up to $1,000 20% (Dollars)	RURAL: Over $4,000 and Non-Homestead 33⅓% (Dollars)	ALL OTHER: Timber Land Class 3a 20% (Dollars)	ALL OTHER: Homestead Up to $1,000 25% (Dollars)	ALL OTHER: Over $4,000 and Non-Homestead 40% (Dollars)	MACHINERY Permanently Attached to Real Estate 33⅓% (Dollars)	Seasonal and Recreational Cabins 33⅓% (Dollars)	TOTAL ASSESSED VALUE (Dollars)	Total Assessed Value as Equalized by the Board of Review (Dollars)	FINAL EQUALIZED VALUE (Dollars)
1		S E ¼ of N E ¼																						
2		N W ¼ of N E ¼																						
3		S W ¼ of N E ¼																						
4		S E ¼ of N E ¼																						
5																								
6		N E ¼ of N W ¼																						
7		N W ¼ of N W ¼																						
8		S W ¼ of N W ¼																						
9		S E ¼ of N W ¼																						
10																								
11		N E ¼ of S W ¼																						
12		N W ¼ of S W ¼																						
13		S W ¼ of S W ¼																						
14		S E ¼ of S W ¼																						
15																								
16		N E ¼ of S E ¼																						
17		N W ¼ of S E ¼																						
18		S W ¼ of S E ¼																						
19		S E ¼ of S E ¼																						
20																								

	SOLD FOR TAXES	VALUATIONS BY SCHOOL DISTRICTS AS EQUALIZED BY DEPARTMENT OF TAXATION: District No. / Rate ___ Mills (Dollars)	District No. / Rate ___ Mills (Dollars)	District No. / Rate ___ Mills (Dollars)	District No. / Rate ___ Mills (Dollars)	District No. / Rate ___ Mills (Dollars)	District No. / Rate ___ Mills (Dollars)	Tax including State Homestead ___ Mills ($ cts.)	State Tax on Non-Homestead ___ Mills ($ cts.)	SPECIAL TAXES ($ cts.)	SPECIAL TAXES ($ cts.)	TOTAL TAXES ($ cts.)	PAID	WHEN PAID: Month Day Year	Number of Receipt	March Settlement 1962 ($ cts.)	June Settlement 1962 ($ cts.)	Penalty ($ cts.)	November Settlement 1962 ($ cts.)	Penalty ($ cts.)	Collections to First Monday in January 1963 ($ cts.)	Penalty ($ cts.)	Delinquent on First Monday in January 1963 ($ cts.)	Total Delinquent Tax and Penalty ($ cts.)	REMARKS
1														1											
2														2											
3														3											
4														4											
5														5											
6														6											
7														7											
8														8											
9														9											
10														10											
11														11											
12														12											
13														13											
14														14											
15														15											
16														16											
17														17											
18														18											
19														19											
20														20											

Assessment Roll and Tax List of Real Property in the Town of Unorg. #4, Cass County, Minnesota, for Taxes for the Year 1961.

* Indicate Type of Property: R-Residential, C-Commercial, I-Industrial, U-Utility, F-Farm, L-Lakeshore, T-Timber, M-Mineral

	Name Assessed	Description of Property: Subdivision	Sec. Lot	Town Block	Rge.	Number of Acres of Land (Acres 100th)	No. School District	Indicate Homestead Yes or No	Agri. or Seas. Recr. Yes or No	Indicate Type* Property	True and Full Valuations: Land Exclusive of Structures and Improvements (Dollars)	Buildings and Other Structures (Dollars)	Machinery Permanently Attached to Real Estate (Dollars)	Total True and Full Value (Dollars)	Assessed Valuations, Rural: Homestead Up to $4,000 20% (Dollars)	Over $4,000 and Non-Homestead 33⅓% (Dollars)	All Other: Timber Land, Class 3c 20% (Dollars)	Homestead Up to $4,000 25% (Dollars)	Over $4,000 and Non-Homestead 40% (Dollars)	Machinery Permanently Attached to Real Estate 33⅓% (Dollars)	Seasonal and Recreational Cabins 33⅓% (Dollars)	Total Assessed Value (Dollars)	Total Assessed Value as Equalized by the Board of Review (Dollars)	Final Equalized Value (Dollars)
1	State of Minnesota	NE¼ of NE¼	14	142	25		118																	
2	U. S. of America	NW¼ of NE¼																						
3	U. S. of America	SW¼ of NE¼																						
4	State of Minnesota	SE¼ of NE¼																						
5																								
6	U. S. of America	NE¼ of NW¼																						
7	U. S. of America	NW¼ of NW¼																						
8	U. S. of America	SW¼ of NW¼																						
9	U. S. of America	SE¼ of NW¼																						
10																								
11	State of Minnesota	NE¼ of SW¼																						
12	State of Minnesota	NW¼ of SW¼																						
13	State of Minnesota	SW¼ of SW¼																						
14	State of Minnesota	SE¼ of SW¼																						
15																								
16	State of Minnesota	NE¼ of SE¼																						
17	U. S. of America	NW¼ of SE¼																						
18	U. S. of America	SW¼ of SE¼																						
19	State of Minnesota	SE¼ of SE¼																						
20																								

	Sold for Taxes	Valuations by School Districts as Equalized by Department of Taxation: District No. / Rate ... Mills	District No. / Rate ... Mills	District No. / Rate ... Mills	District No. / Rate ... Mills	District No. / Rate ... Mills	Tax Including State Homestead ... Mills	State Tax on Non-Homestead ... Mills	Special Taxes	Special Taxes	Total Taxes	Paid	When Paid: Month Day Year	Number of Receipt	March Settlement 1962	June Settlement 1962	Penalty	November Settlement 1962	Penalty	Collections to First Monday in January 1963	Penalty	Delinquent on First Monday in January 1963	Total Delinquent Tax and Penalty	Remarks
1												1												
2												2												
3												3												
4												4												
5												5												
6												6												
7												7												
8												8												
9												9												
10												10												
11												11												
12												12												
13												13												
14												14												
15												15												
16												16												
17												17												
18												18												
19												19												
20												20												

Assessment Roll and Tax List of Real Property in the Prior of Unorg. #4, Cass County, Minnesota, for Taxes for the Year 1961.

* Indicate Type of Property: R-Residential, C-Commercial, I-Industrial, U-Utility, F-Farm, L-Lakeshore, T-Timber, M-Mineral

FORM D—MILLER-DAYE CO., MINNEAPOLIS

	In Whose Name Assessed	Description of Property: Subdivision	Sec. or Lot	Town. of Block	Rng.	Number of Acres of Land (Acres 100ths)	No. School District	Indicate Homestead Yes or No	Agricultural Use Assessed Yes or No	* Indicate Type of Property	True and Full Valuations: Land Exclusive of Structures and Improvements	Buildings and Other Structures	Machinery Permanently Attached to Real Estate	Total True and Full Value	Assessed Valuations: Rural: Homestead Up to $4,000 20%	Rural: Over $4,000 and Non-Homestead 33⅓%	All Other: Timber Land Class 3a 20%	All Other: Homestead Up to $4,000 25%	All Other: Over $4,000 and Non-Homestead 40%	Machinery Permanently Attached to Real Estate 33⅓%	Seasonal and Recreational Cabins 33⅓%	Total Assessed Value	Total Assessed Value as Equalized by the Board of Review	Final Equalized Value
						Acres 100ths					Dollars	Dollars	Dollars	Dollars	Dollars	Dollars	Dollars	Dollars	Dollars	Dollars	Dollars	Dollars	Dollars	Dollars
1	U. S. of America	N ½ of N ½	15	142	25		11																	
2	U. S. of America	N ½ of N ½																						
3	U. S. of America	S ½ of N ½																						
4	U. S. of America	S ½ of N ½																						
5																								
6	U. S. of America	N ½ of N ½																						
7	U. S. of America	N ½ of N ½																						
8	U. S. of America	S ½ of N ½																						
9	U. S. of America	S ½ of N ½																						
10																								
11	U. S. of America	N ½ of S ½																						
12	U. S. of America	N ½ of S ½																						
13	U. S. of America	S ½ of S ½																						
14	U. S. of America	S ½ of S ½																						
15																								
16	U. S. of America	N ½ of S ½																						
17	U. S. of America	N ½ of S ½																						
18	U. S. of America	S ½ of S ½																						
19	U. S. of America	S ½ of S ½																						
20																								

	Sold for Taxes	Valuations by School Districts as Equalized by Department of Taxation: District No. Rate Mills	District No. Rate Mills	District No. Rate Mills	District No. Rate Mills	District No. Rate Mills	District No. Rate Mills	Tax including State Homestead Mills	State Tax on Non-Homestead Mills	Special Taxes	Special Taxes	Total Taxes	Paid	When Paid	Number of Receipt	March Settlement 1962	June Settlement 1962	Penalty	November Settlement 1962	Penalty	Collections to First Monday in January 1963	Penalty	Delinquent on First Monday in January 1963	Total Delinquent Tax and Penalty	Remarks
		Dollars	Dollars	Dollars	Dollars	Dollars	Dollars	$ cts.	$ cts.	$ cts.	$ cts.	$ cts.		Month Day Year		$ cts.	$ cts.	$ cts.	$ cts.	$ cts.	$ cts.	$ cts.	$ cts.	$ cts.	
1													1												
2													2												
3													3												
4													4												
5													5												
6													6												
7													7												
8													8												
9													9												
10													10												
11													11												
12													12												
13													13												
14													14												
15													15												
16													16												
17													17												
18													18												
19													19												
20													20												

Assessment Roll and Tax List of Real Property in the Town of Unora #4, Cass County, Minnesota, for Taxes for the Year 1961.

Form 61-21 WATERFORD CO., MINNEAPOLIS

* Indicate Type of Property: R-Residential, C-Commercial, I-Industrial, U-Utility, F-Farm, L-Lakeshore, T-Timber, M-Mineral

	In Whose Name Assessed	Description of Property: Subdivision	Sec. or Lot	Town or Block	Rng.	Number of Acres of Land: Acres	100ths	No. School District	Indicate Homestead Yes or No	Agricultural Bona Fide Yes or No	Indicate Type of Property	True and Full Valuations: Land Exclusive of Structures and Improvements	Buildings and Other Structures	Machinery Permanently Attached to Real Estate	Total True and Fair Value	Assessed Valuations: Rural: Homestead Up to $4,000 20%	Rural: Over $4,000 and Non-Homestead 33⅓%	All Other: Timber Land Class 3c 20%	All Other: Homestead Up to $4,000 25%	All Other: Over $4,000 and Non-Homestead 40%	Machinery Permanently Attached to Real Estate 33⅓%	Seasonal and Recreational Cabins 33⅓%	Total Assessed Value	Total Assessed Value as Equalized by the Board of Review	Final Equalized Value	Remarks
						Acres	100ths					Dollars	Dollars	Dollars	Dollars	Dollars	Dollars	Dollars	Dollars	Dollars	Dollars	Dollars	Dollars	Dollars	Dollars	
1	State of Minnesota	NE¼ of NE¼		16	142	25		118																		
2	State of Minnesota	NW¼ of NE¼																								
3	State of Minnesota	SW¼ of NE¼																								
4	State of Minnesota	SE¼ of NE¼																								
5																										
6	State of Minnesota	NE¼ of NW¼																								
7	Roland M. Hicks	GOVT LOT 1 NW¼ of NW¼				32		103	N	T																
8	State of Minnesota	GOVT LOT 2																								
9	State of Minnesota	SE¼ of NW¼																								
10																										
11	State of Minnesota	NE¼ of SW¼																								
12	State of Minnesota	NW¼ of SW¼																								
13	State of Minnesota	SW¼ of SW¼																								
14	State of Minnesota	SE¼ of SW¼																								
15																										
16	State of Minnesota	NE¼ of SE¼																								
17	State of Minnesota	NW¼ of SE¼																								
18	State of Minnesota	SW¼ of SE¼																								
19	State of Minnesota	SE¼ of SE¼																								
20																										

	Sold for Taxes	Valuations by School Districts as Equalized by Department of Taxation: District No. 118 Rate 74 Mills	District No. Rate Mills	District No. Rate Mills	District No. Rate Mills	District No. Rate Mills	Tax including State Homestead Mills $ cts.	State Tax on Non-Homestead 9.12 Mills $ cts.	Special Taxes $ cts.	Special Taxes $ cts.	Total Taxes $ cts.	Paid	When Paid Month Day Year	Number of Receipt	March Settlement 1962 $ cts.	June Settlement 1962 $ cts.	Penalty $ cts.	November Settlement 1962 $ cts.	Penalty $ cts.	Collections to First Monday in January 1963 $ cts.	Penalty $ cts.	Delinquent on First Monday in January 1963 $ cts.	Total Delinquent Tax and Penalty $ cts.	Remarks
		Dollars	Dollars	Dollars	Dollars	Dollars																		
1												1												
2												2												
3												3												
4												4												
5												5												
6												6												
7		74					1810	68			1878	7	PAID IN FULL MAY 16 1962	0997		18.78								12.02
8												8												
9												9												
10												10												
11												11												
12												12												
13												13												
14												14												
15												15												
16												16												
17												17												
18												18												
19												19												
20												20												
		74				a-118	1810	68			1878					18.78								

Assessment Roll and Tax List of Real Property in the Town of Unorg #4, Cass County, Minnesota, for Taxes for the Year 1961.

Form 54-13—HILLER-DAVIS CO., MINNEAPOLIS

* Indicate Type of Property: R-Residential, C-Commercial, I-Industrial, U-Utility, F-Farm, L-Lakeshore, T-Timber, M-Mineral

	In Whose Name Assessed	Description of Property: Subdivision	Sec. or Lot	Town or Block	Rng.	Number of Acres of Land (Acres 100ths)	No. School District	Indicate Homestead Yes or No	Agri. Seas. Rec. Yes or No	* Indicate Type of Property	True and Full Valuations: Land Exclusive of Structures and Improvements	Buildings and Other Structures	Machinery Permanently Attached to Real Estate	Total True and Full Value	Assessed Valuations: Rural: Homestead Up to $4,000 20%	Rural: Over $4,000 and Non-Homestead 33⅓%	All Other: Timber Land Class 2a 20%	All Other: Homestead Up to $4,000 25%	All Other: Over $4,000 and Non-Homestead 40%	Machinery Permanently Attached to Real Estate 33⅓%	Seasonal and Recreational Cabins 33⅓%	Total Assessed Value	Total Assessed Value as Equalized by the Board of Review	Final Equalized Value
						Acres					Dollars	Dollars	Dollars	Dollars	Dollars	Dollars	Dollars	Dollars	Dollars	Dollars	Dollars	Dollars	Dollars	Dollars
1	State of Minnesota	~~N E NW NE~~				17.14	25	118																
2	State of Minnesota	~~N W NW NE~~ COVT LOT 1																						
3	State of Minnesota	~~S W NW NE~~ COVT LOT 2																						
4	Roland Hicks	~~S E NW NE~~ COVT LOT 5				4.80		NO	NO	L														
5																								
6	Frank Osborne	N E NW NW				40		NO	NO	T														
7	" "	N W NW NW				40		NO	NO	T														
8	U. S. of America	S W NW NW																						
9	U. S. of America	S E NW NW																						
10																								
11	U. S. of America	N E NW SW																						
12	U. S. of America	N W NW SW																						
13	U. S. of America	S W NW SW																						
14	U. S. of America	S E NW SW																						
15																								
16	U. S. of America	~~N E NW SE~~ COVT LOT 4																						
17	U. S. of America	~~N W NW SE~~ COVT LOT 3																						
18	U. S. of America	S W NW SE																						
19	U. S. of America	S E NW SE																						
20																								
						84.80																		

	Sold for Taxes	Valuations by School Districts as Equalized by Department of Taxation: District No. / Rate Mills	District No. / Rate Mills	District No. 118 / Rate 26.45 Mills	District No. / Rate Mills	District No. / Rate Mills	District No. / Rate Mills	Tax including State Homestead Mills	State Tax on Non-Homestead 42 Mills	Special Taxes	Special Taxes	Total Taxes	Paid	When Paid: Month Day Year	Number of Receipt	March Settlement 1962	June Settlement 1962	Penalty	November Settlement 1962	Penalty	Collections to First Monday in January 1963	Penalty	Delinquent on First Monday in January 1963	Total Delinquent Tax and Penalty	Remarks
		Dollars	Dollars	Dollars	Dollars	Dollars	Dollars	$ cts.	$ cts.	$ cts.	$ cts.	$ cts.		Month Day Year		$ cts.	$ cts.	$ cts.	$ cts.	$ cts.	$ cts.	$ cts.	$ cts.	$ cts.	
1																									
2																									
3																									
4				33				8.90	30			9.20	4	PAID IN FULL MAY 1 1962	11702		9.20								62022
5																									
6	SOLD FOR TAXES			107				28.86	98			29.84	6										29.84		Marshall
7	SOLD FOR TAXES			107				28.86	98			29.84	7										29.84		"
8													8												[illegible]
9													9												[illegible]
10													10												
11													11												
12													12												
13													13												
14													14												
15													15												
16													16												
17													17												
18													18												
19													19												
20													20												
				247		M.118		66.62	226			68.88					9.20						59.68		

Assessment Roll and Tax List of Real Property in the Town of Unorg #4, Cass County, Minnesota, for Taxes for the Year 1961.

* Indicate Type of Property: R-Residential, C-Commercial, I-Industrial, U-Utility, F-Farm, L-Lakeshore, T-Timber, M-Mineral

	In Whose Name Assessed	Description of Property: Subdivision	Sec. or Lot	Town or Block	Rng.	Number of Acres of Land (Acres 100ths)	No. School District	Indicate Homestead Yes or No	Agri. Assess. Every Yes or No	Indicate Type of Property	True and Full Valuations: Land Exclusive of Structures and Improvements (Dollars)	Buildings and Other Structures (Dollars)	Machinery Permanently Attached to Real Estate (Dollars)	Total True and Full Value (Dollars)	Assessed Valuations: Rural: Homestead Up to $4,000 20% (Dollars)	Rural: Over $4,000 and Non-Homestead 33⅓% (Dollars)	All Other: Timber Land Class 3a 20% (Dollars)	All Other: Homestead Up to $4,000 25% (Dollars)	All Other: Over $4,000 and Non-Homestead 40% (Dollars)	All Other: Machinery Permanently Attached to Real Estate 33⅓% (Dollars)	All Other: Seasonal and Recreational Cabins 33⅓% (Dollars)	Total Assessed Value	Total Assessed Value as Equalized by Director of Review (Dollars)	Final Equalized Value (Dollars)
1	U. S. of America	NE¼ of NE¼				18 142.25	118																	
2	U. S. of America	NW¼ of NE¼																						
3	U. S. of America	SW¼ of NE¼																						
4	U. S. of America	SE¼ of NE¼																						
5																								
6	~~U. S. of America~~	NE¼ of NW¼																						
7	State of Minnesota	~~NW¼ of NW¼~~ GOVT LOT 1																						
8	~~U. S. of America~~	~~SW¼ of NW¼~~ GOVT LOT 2																						
9	~~U. S. of America~~	SE¼ of NW¼																						
10																								
11	U. S. of America	NE¼ of SW¼																						
12	U. S. of America	~~NW¼ of SW¼~~ GOVT LOT 3																						
13	U. S. of America	~~SW¼ of SW¼~~ GOVT LOT 4																						
14	U. S. of America	SE¼ of SW¼																						
15																								
16	U. S. of America	NE¼ of SE¼																						
17	U. S. of America	NW¼ of SE¼																						
18	U. S. of America	SW¼ of SE¼																						
19	U. S. of America	SE¼ of SE¼																						
20																								

	Sold for Taxes	Valuations by School Districts as Equalized by Department of Taxation: District No. ___ Rate ___ Mills (Dollars)	District No. ___ Rate ___ Mills (Dollars)	District No. ___ Rate ___ Mills (Dollars)	District No. ___ Rate ___ Mills (Dollars)	District No. ___ Rate ___ Mills (Dollars)	District No. ___ Rate ___ Mills (Dollars)	Tax Including State Homestead ___ Mills ($ cts.)	State Tax on Non-Homestead ___ Mills ($ cts.)	Special Taxes ($ cts.)	Special Taxes ($ cts.)	Total Taxes ($ cts.)	Paid	When Paid (Month Day Year)	Number of Receipt	March Settlement 1962 ($ cts.)	June Settlement 1962 ($ cts.)	Penalty ($ cts.)	November Settlement 1962 ($ cts.)	Penalty ($ cts.)	Collections to First Monday in January 1963 ($ cts.)	Penalty ($ cts.)	Delinquent on First Monday in January 1963 ($ cts.)	Total Delinquent Tax and Penalty ($ cts.)	Remarks
1																									
2																									
3																									
4																									
5																									
6																									
7																									
8																									
9																									
10																									
11																									
12																									
13																									
14																									
15																									
16																									
17																									
18																									
19																									
20																									

Assessment Roll and Tax List of Real Property in the Town of Unorg. #4, Cass County, Minnesota, for Taxes for the Year 1961.

* Indicate Type of Property: R-Residential, C-Commercial, I-Industrial, U-Utility, F-Farm, L-Lakeshore, T-Timber, M-Mineral

FORM 1-C.D. MILLER-DAVIS CO., MINNEAPOLIS

	In Whose Name Assessed	Description of Property: Subdivision	Sec. or Lot	Town. or Block	Rng.	Number of Acres of Land (Acres 100ths)	No. School District	Indicate Homestead Yes or No	Agricultural Homestead Yes or No	Indicate Type of Property	True and Full Valuations: Land Exclusive of Structures and Improvements (Dollars)	Buildings and Other Structures (Dollars)	Machinery Permanently Attached to Real Estate (Dollars)	Total True and Full Value (Dollars)	Assessed Valuations: Rural: Homestead Up to $4,000 20% (Dollars)	Rural: Over $4,000 and Non-Homestead 33⅓% (Dollars)	All Other: Timber Land Class 3a 20% (Dollars)	All Other: Homestead Up to $4,000 20% (Dollars)	All Other: Over $4,000 and Non-Homestead 40% (Dollars)	All Other: Machinery Permanently Attached to Real Estate 33⅓% (Dollars)	All Other: Seasonal and Recreational Cabins 33⅓% (Dollars)	Total Assessed Value (Dollars)	Total Assessed Value as Equalized by the Board of Review (Dollars)	Final Equalized Value (Dollars)
1	U. S. of America	N E ¼ of N E ¼				19 142.25	118																	
2	U. S. of America	N W ¼ of N E ¼																						
3	U. S. of America	S W ¼ of N E ¼																						
4	U. S. of America	S E ¼ of N E ¼																						
5																								
6	U. S. of America	N E ¼ of N W ¼																						
7	U. S. of America	~~N W ¼ of N W ¼~~ GOV'T LOT 1																						
8	U. S. of America	~~S W ¼ of N W ¼~~ GOV'T LOT 2																						
9	U. S. of America	S E ¼ of N W ¼																						
10																								
11	U. S. of America	N E ¼ of S W ¼																						
12	U. S. of America	~~N W ¼ of S W ¼~~ GOV'T LOT 3																						
13	U. S. of America	~~S W ¼ of S W ¼~~ GOV'T LOT 4																						
14	U. S. of America	S E ¼ of S W ¼																						
15																								
16	U. S. of America	N E ¼ of S E ¼																						
17	U. S. of America	N W ¼ of S E ¼																						
18	U. S. of America	S W ¼ of S E ¼																						
19	U. S. of America	S E ¼ of S E ¼																						
20																								

	Sold for Taxes	Valuations by School Districts as Equalized by Department of Taxation: District No. Rate ___ Mills (Dollars)	District No. Rate ___ Mills (Dollars)	District No. Rate ___ Mills (Dollars)	District No. Rate ___ Mills (Dollars)	District No. Rate ___ Mills (Dollars)	District No. Rate ___ Mills (Dollars)	Tax including State Homestead ___ Mills ($ cts.)	State Tax on Non-Homestead ___ Mills ($ cts.)	Special Taxes ($ cts.)	Special Taxes ($ cts.)	Total Taxes ($ cts.)	Paid	When Paid (Month Day Year)	Number of Receipt	March Settlement 1962 ($ cts.)	June Settlement 1962 ($ cts.)	Penalty ($ cts.)	November Settlement 1962 ($ cts.)	Penalty ($ cts.)	Collections to First Monday in January 1963 ($ cts.)	Penalty ($ cts.)	Delinquent on First Monday in January 1963 ($ cts.)	Total Delinquent Tax and Penalty ($ cts.)	Remarks
1																									
2																									
3																									
4																									
5																									
6																									
7																									
8																									
9																									
10																									
11																									
12																									
13																									
14																									
15																									
16																									
17																									
18																									
19																									
20																									

Assessment Roll and Tax List of Real Property in the Town of Unorg #4

* Indicate Type of Property: R-Residential, C-Commercial, I-Industrial, U-Utility, F-Farm, L-Lakeshore, T-Timber, M-Mineral

	IN WHOSE NAME ASSESSED		DESCRIPTION OF PROPERTY: Subdivision	Sec. or Lot	Twp. or Block	Rng.	Number of Acres of Land (Acres / 100ths)	No. School District	Indicate Mineral Res. Yes or No	Agri. or Seas. Res. Yes or No	Indicate Type of Property	TRUE AND FULL VALUATIONS: LAND Exclusive of Structures and Improvements (Dollars)	BUILDINGS and Other Structures (Dollars)	MACHINERY Permanently Attached to Real Estate (Dollars)	TOTAL True and Full Value (Dollars)	ASSESSED VALUATIONS: RURAL: Homestead Up to $4,000 20% (Dollars)	RURAL: Over $4,000 and Non-Homestead 33⅓% (Dollars)	ALL OTHER: Timber Land Class 3a 20% (Dollars)	ALL OTHER: Homestead Up to $4,000 25% (Dollars)	ALL OTHER: Over $4,000 and Non-Homestead 40% (Dollars)	ALL OTHER: MACHINERY Permanently Attached to Real Estate 33⅓% (Dollars)	ALL OTHER: Seasonal and Recreational Cabins 33⅓% (Dollars)	TOTAL ASSESSED VALUE (Dollars)	Total Assessed Value Equalized by the Board of Review (Dollars)	FINAL EQUALIZED VALUE (Dollars)
	U. S. of America	1	NE¼ of NE¼		20	142	25		110																
	U. S. of America	2	NW¼ of NE¼																						
	U. S. of America	3	SW¼ of NE¼																						
	U. S. of America	4	SE¼ of NE¼																						
		5																							
	U. S. of America	6	NE¼ of NW¼																						
	U. S. of America	7	NW¼ of NW¼																						
	U. S. of America	8	SW¼ of NW¼																						
	U. S. of America	9	SE¼ of NW¼																						
		10																							
	U. S. of America	11	NE¼ of SW¼																						
	U. S. of America	12	NW¼ of SW¼																						
	U. S. of America	13	SW¼ of SW¼																						
	U. S. of America	14	SE¼ of SW¼																						
		15																							
	U. S. of America	16	NE¼ of SE¼																						
	U. S. of America	17	NW¼ of SE¼																						
	U. S. of America	18	SW¼ of SE¼																						
	U. S. of America	19	SE¼ of SE¼																						
		20																							

	SOLD FOR TAXES	VALUATIONS BY SCHOOL DISTRICTS AS EQUALIZED BY DEPARTMENT OF TAXATION: District No. ___ Rate ___ Mills (Dollars)	District No. ___ Rate ___ Mills (Dollars)	District No. ___ Rate ___ Mills (Dollars)	District No. ___ Rate ___ Mills (Dollars)	District No. ___ Rate ___ Mills (Dollars)	District No. ___ Rate ___ Mills (Dollars)	Tax Including State Homestead ___ Mills ($ cts.)	State Tax on Non-Homestead ___ Mills ($ cts.)	SPECIAL TAXES ($ cts.)	SPECIAL TAXES ($ cts.)	TOTAL TAXES ($ cts.)		PAID: When Paid (Month Day Year)	Number of Receipt	March Settlement 1962 ($ cts.)	June Settlement 1962 ($ cts.)	Penalty ($ cts.)	November Settlement 1962 ($ cts.)	Penalty ($ cts.)	Collections to First Monday in January 1963 ($ cts.)	Penalty ($ cts.)	Delinquent on First Monday in January 1963 ($ cts.)	Total Delinquent Tax and Penalty ($ cts.)	REMARKS
1													1												
2													2												
3													3												
4													4												
5													5												
6													6												
7													7												
8													8												
9													9												
10													10												
11													11												
12													12												
13													13												
14													14												
15													15												
16													16												
17													17												
18													18												
19													19												
20													20												

Assessment Roll and Tax List of Real Property in the Town of Trusty 24

Cass County, Minnesota, for Taxes for the Year 1961.

Form 5C Department of Co. Minneapolis

© Indicate Type of Property: R-Residential, C-Commercial, I-Industrial, U-Utility, F-Farm, L-Lakeshore, T-Timber, M-Mineral

		Description of Property							True and Full Valuations				Assessed Valuations																																			
													Rural				All Other																																	
In Whose Name Assessed		Subdivision	Sec. or Lot	Town or Block	Rng.	Number of Acres of Land (Acres .100/ths)	No. School District	Indicate Homestead Yes or No	Agri. or Seas. Rec. Yes or No	* Indicate Type of Property	Land Exclusive of Structures and Improvements	Buildings and Other Structures	Machinery Permanently Attached to Real Estate	Total True and Full Value	Homestead Up to $4,000 20%	Over $4,000 and Non-Homestead 33⅓%	Timber Land Class 3a 20%	Homestead Up to $4,000 25%	Over $4,000 and Non-Homestead 40%	Machinery Permanently Attached to Real Estate 33⅓%	Seasonal and Recreational Cabins 33⅓%	Total Assessed Value	Total Assessed Value as Equalized by the Board of Review	Final Equalized Value
											Dollars	Dollars	Dollars	Dollars	Dollars	Dollars	Dollars	Dollars	Dollars	Dollars	Dollars	Dollars	Dollars	Dollars
U. S. of America	1	NE¼ of NE¼		21	142	25	118																	
U. S. of America	2	NW¼ of NE¼																						
U. S. of America	3	SW¼ of NE¼																						
U. S. of America	4	SE¼ of NE¼																						
	5																							
U. S. of America	6	NE¼ of NW¼																						
U. S. of America	7	NW¼ of NW¼																						
U. S. of America	8	SW¼ of NW¼																						
U. S. of America	9	SE¼ of NW¼																						
	10																							
U. S. of America	11	NE¼ of SW¼																						
U. S. of America	12	NW¼ of SW¼																						
U. S. of America	13	SW¼ of SW¼																						
U. S. of America	14	SE¼ of SW¼																						
	15																							
U. S. of America	16	NE¼ of SE¼																						
State of Minnesota	17	NW¼ of SE¼																						
U. S. of America	18	SW¼ of SE¼																						
U. S. of America	19	SE¼ of SE¼																						
	20																							

	Sold for Taxes	Valuations by School Districts as Equalized by Department of Taxation						Tax including State Homestead	State Tax on Non-Homestead	Special Taxes	Special Taxes	Total Taxes	Paid	When Paid	Number of Receipt	March Settlement 1962	June Settlement 1961	Penalty	November Settlement 1962	Penalty	Collections to First Monday in January 1963	Penalty	Delinquent on First Monday in January 1963	Total Delinquent Tax and Penalty	Remarks
		District No. Rate Mills	District No. Rate Mills	District No. Rate Mills	District No. Rate Mills	District No. Rate Mills	District No. Rate Mills	Mills	Mills					Month Day Year											
		Dollars	Dollars	Dollars	Dollars	Dollars	Dollars	$ cts.	$ cts.	$ cts.	$ cts.	$ cts.				$ cts.	$ cts.	$ cts.	$ cts.	$ cts.	$ cts.	$ cts.	$ cts.	$ cts.	
1																									
2																									
3																									
4																									
5																									
6																									
7																									
8																									
9																									
10																									
11																									
12																									
13																									
14																									
15																									
16																									
17																									
18																									
19																									
20																									

Assessment Roll and Tax List of Real Property in the Town of Unit #4, Cass County, Minnesota, for Taxes for the Year 1961.

Form 5-17 — 50,000 Copies — Minnesota

* Indicate Type of Property: R-Residential, C-Commercial, I-Industrial, U-Utility, F-Farm, L-Lakeshore, T-Timber, M-Mineral

	IN WHOSE NAME ASSESSED	DESCRIPTION OF PROPERTY: Subdivision	Sec. or Lot	Town or Block	Rng.	Number of Acres of Land: Acres	100ths	No. School District	Indicate Homestead by a No	Agri. or Nonagri. by Yes or No	* Indicate Type of Property	TRUE AND FULL VALUATIONS: LAND Exclusive of Structures Improvements	BUILDINGS and Other Structures	MACHINERY Permanently Attached to Real Estate	TOTAL True and Full Value	ASSESSED VALUATIONS: RURAL: Homestead Up to $4,000 20%	RURAL: Over $4,000 and Non-Homestead 33⅓%	ALL OTHER: Timber Land Class 3c 20%	ALL OTHER: Homestead Up to $4,000 20%	ALL OTHER: Over $4,000 and Non-Homestead 40%	ALL OTHER: MACHINERY Permanently Attached to Real Estate 33⅓%	ALL OTHER: Seasonal and Recreational Cabins 33⅓%	TOTAL ASSESSED VALUE	Total Assessed Value as Equalized by the Board of Review	FINAL EQUALIZED VALUE
												Dollars	Dollars	Dollars	Dollars	Dollars	Dollars	Dollars	Dollars	Dollars	Dollars	Dollars	Dollars	Dollars	Dollars
1	State of Minnesota	N ½ S ½ of N E ¼	22	Blk 25				118																	
2	U. S. of America	N W ¼ of N E ¼																							
3	U. S. of America	S W ¼ of N E ¼																							
4	State of Minnesota	S E ¼ of N E ¼																							
5																									
6	U. S. of America	N E ¼ of N W ¼																							
7	U. S. of America	N W ¼ of N W ¼																							
8	U. S. of America	S W ¼ of N W ¼																							
9	U. S. of America	S E ¼ of N W ¼																							
10																									
11	U. S. of America	N E ¼ of S W ¼																							
12	U. S. of America	N W ¼ of S W ¼																							
13	U. S. of America	S W ¼ of S W ¼																							
14	U. S. of America	S E ¼ of S W ¼																							
15																									
16	U. S. of America	N E ¼ of S E ¼																							
17	U. S. of America	N W ¼ of S E ¼																							
18	U. S. of America	S W ¼ of S E ¼																							
19	U. S. of America	S E ¼ of S E ¼																							
20																									

	SOLD FOR TAXES	VALUATIONS BY SCHOOL DISTRICTS AS EQUALIZED BY DEPARTMENT OF TAXATION: District No. Rate Mills	District No. Rate Mills	District No. Rate Mills	District No. Rate Mills	District No. Rate Mills	District No. Rate Mills	Tax including State Homestead Mills	State Tax on Non-Homestead Mills	SPECIAL TAXES	SPECIAL TAXES	TOTAL TAXES	PAID	WHEN PAID: Month	Day	Year	Number of Receipt	March Settlement 1962	June Settlement 1961	Penalty	November Settlement 1962	Penalty	Collections to First Monday in January 1963	Penalty	Delinquent on First Monday in January 1963	Total Delinquent Tax and Penalty	REMARKS
		Dollars	Dollars	Dollars	Dollars	Dollars	Dollars	$ cts.	$ cts.	$ cts.	$ cts.	$ cts.						$ cts.	$ cts.	$ cts.	$ cts.	$ cts.	$ cts.	$ cts.	$ cts.	$ cts.	
1													1														
2													2														
3													3														
4													4														
5													5														
6													6														
7													7														
8													8														
9													9														
10													10														
11													11														
12													12														
13													13														
14													14														
15													15														
16													16														
17													17														
18													18														
19													19														
20													20														

Assessment Roll and Tax List of Real Property in the Town of Aneq #4, Cass County, Minnesota, for Taxes for the Year 1961.

FORM 1-D MILLS TAX CO. MINNEAPOLIS

* Indicate Type of Property: R-Residential, C-Commercial, I-Industrial, U-Utility, F-Farm, L-Lakeshore, T-Timber, M-Mineral

	IN WHOSE NAME ASSESSED	DESCRIPTION OF PROPERTY: SUBDIVISION	Sec. or Lot	Town of Block	Rng.	Number of Acres of Land (Acres / 100ths)	No. School District	Indicate Homestead Yes or No	Agricultural Yes or No	Indicate Type of Property	TRUE AND FULL VALUATIONS: LAND Exclusive of Structures and Improvements (Dollars)	BUILDINGS and Other Structures (Dollars)	MACHINERY Permanently Attached to Real Estate (Dollars)	TOTAL True and Full Value (Dollars)	ASSESSED VALUATIONS: RURAL: Homestead Up to $1,000 20% (Dollars)	RURAL: Over $4,000 and Non-Homestead 33⅓% (Dollars)	ALL OTHER: Timber Land Class 3e 20% (Dollars)	ALL OTHER: Homestead Up to $4,000 25% (Dollars)	ALL OTHER: Over $4,000 and Non-Homestead 40% (Dollars)	ALL OTHER: MACHINERY Permanently Attached to Real Estate 33⅓% (Dollars)	ALL OTHER: Seasonal and Recreational Cabins 33⅓% (Dollars)	TOTAL ASSESSED VALUE (Dollars)	Total Assessed Value as Equalized by the Board of Review (Dollars)	FINAL EQUALIZED VALUE (Dollars)
1	U. S. of America	NE¼ of NE¼		23	142	25	118																	
2	U. S. of America	NW¼ of NE¼																						
3	U. S. of America	SW¼ of NE¼																						
4	U. S. of America	SE¼ of NE¼																						
5																								
6	U. S. of America	NE¼ of NW¼																						
7	U. S. of America	NW¼ of NW¼																						
8	U. S. of America	SW¼ of NW¼																						
9	U. S. of America	SE¼ of NW¼																						
10																								
11	U. S. of America	NE¼ of SW¼																						
12	U. S. of America	NW¼ of SW¼																						
13	U. S. of America	SW¼ of SW¼																						
14	U. S. of America	SE¼ of SW¼																						
15																								
16	U. S. of America	NE¼ of SE¼																						
17	U. S. of America	NW¼ of SE¼																						
18	U. S. of America	SW¼ of SE¼																						
19	U. S. of America	SE¼ of SE¼																						
20																								

	SOLD FOR TAXES (Dollars)	VALUATIONS BY SCHOOL DISTRICTS AS EQUALIZED BY DEPARTMENT OF TAXATION: District No. ___ Rate ___ ___ Mills (Dollars)	District No. ___ Rate ___ ___ Mills (Dollars)	District No. ___ Rate ___ ___ Mills (Dollars)	District No. ___ Rate ___ ___ Mills (Dollars)	District No. ___ Rate ___ ___ Mills (Dollars)	District No. ___ Rate ___ ___ Mills (Dollars)	Tax Including State Homestead ___ Mills ($ cts.)	State Tax on Non-Homestead ___ Mills ($ cts.)	SPECIAL TAXES ($ cts.)	SPECIAL TAXES ($ cts.)	TOTAL TAXES ($ cts.)	PAID	WHEN PAID: Month Day Year	Number of Receipt	March Settlement 1962 ($ cts.)	June Settlement 1962 ($ cts.)	Penalty ($ cts.)	November Settlement 1962 ($ cts.)	Penalty ($ cts.)	Collections to First Monday in January 1963 ($ cts.)	Penalty ($ cts.)	Delinquent on First Monday in January 1963 ($ cts.)	Total Delinquent Tax and Penalty ($ cts.)	REMARKS
1																									
2																									
3																									
4																									
5																									
6																									
7																									
8																									
9																									
10																									
11																									
12																									
13																									
14																									
15																									
16																									
17																									
18																									
19																									
20																									

Assessment Roll and Tax List of Real Property in the Town of Hanover #4 Cass County, Minnesota, for Taxes for the Year 1961.

Form 6CD—DILLER-DAVIS CO., MINNEAPOLIS

* Indicate Type of Property: R-Residential, C-Commercial, I-Industrial, U-Utility, F-Farm, L-Lakeshore, T-Timber, M-Mineral

	In Whose Name Assessed	Description of Property: Subdivision	Sec. or Lot	Town or Block	Rng.	Number of Acres of Land (Acres / 100ths)	No. School District	Indicate Residential (Residential Yes or No)	Agricultural (Agricultural Real Estate Yes or No)	Indicate Type Property	True and Full Valuations: Land Exclusive of Structures and Improvements (Dollars)	Buildings and Other Structures (Dollars)	Machinery Permanently Attached to Real Estate (Dollars)	Total True and Full Value (Dollars)	Assessed Valuations: Rural: Homestead Up to $6,000 20% (Dollars)	Rural: Over $6,000 and Non-Homestead 33⅓% (Dollars)	All Other: Timber Land Class 3c 20% (Dollars)	All Other: Homestead Up to $4,000 25% (Dollars)	All Other: Over $4,000 and Non-Homestead 40% (Dollars)	All Other: Machinery Permanently Attached to Real Estate 33⅓% (Dollars)	All Other: Seasonal and Recreational Cabins 33⅓% (Dollars)	Total Assessed Value (Dollars)	Total Assessed Value as Equalized by the Board of Review (Dollars)	Final Equalized Value (Dollars)
1	U. S. of America	NE¼ of NE¼	24	142	25		118																	
2	U. S. of America	NW¼ of NE¼																						
3	U. S. of America	SW¼ of NE¼																						
4	U. S. of America	SE¼ of NE¼																						
5																								
6	U. S. of America	NE¼ of NW¼																						
7	U. S. of America	NW¼ of NW¼																						
8	U. S. of America	SW¼ of NW¼																						
9	U. S. of America	SE¼ of NW¼																						
10																								
11	U. S. of America	NE¼ of SW¼																						
12	U. S. of America	NW¼ of SW¼																						
13	U. S. of America	SW¼ of SW¼																						
14	U. S. of America	SE¼ of SW¼																						
15																								
16	U. S. of America	NE¼ of SE¼																						
17	U. S. of America	NW¼ of SE¼																						
18	U. S. of America	SW¼ of SE¼																						
19	U. S. of America	SE¼ of SE¼																						
20																								

	Sold for Taxes	Valuations by School Districts as Equalized by Department of Taxation: District No. ___ Rate ___ Mills (Dollars)	District No. ___ Rate ___ Mills (Dollars)	District No. ___ Rate ___ Mills (Dollars)	District No. ___ Rate ___ Mills (Dollars)	District No. ___ Rate ___ Mills (Dollars)	District No. ___ Rate ___ Mills (Dollars)	Tax including State Homestead ___ Mills ($ cts.)	State Tax on Non-Homestead ___ Mills ($ cts.)	Special Taxes ($ cts.)	Special Taxes ($ cts.)	Total Taxes ($ cts.)		Paid	When Paid: Month	Day	Year	Number of Receipt	March Settlement 1962 ($ cts.)	June Settlement 1962 ($ cts.)	Penalty ($ cts.)	November Settlement 1962 ($ cts.)	Penalty ($ cts.)	Collections to First Monday in January 1963 ($ cts.)	Penalty ($ cts.)	Delinquent on First Monday in January 1963 ($ cts.)	Total Delinquent Tax and Penalty ($ cts.)	Remarks
1													1																	
2													2																	
3													3																	
4													4																	
5													5																	
6													6																	
7													7																	
8													8																	
9													9																	
10													10																	
11													11																	
12													12																	
13													13																	
14													14																	
15													15																	
16													16																	
17													17																	
18													18																	
19													19																	
20													20																	

Assessment Roll and Tax List of Real Property in the Bowen of Unorg #4, Cass County, Minnesota, for Taxes for the Year 1961.

* Indicate Type of Property: R-Residential, C-Commercial, I-Industrial, U-Utility, F-Farm, L-Lakeshore, T-Timber, M-Minera

	IN WHOSE NAME ASSESSED	DESCRIPTION OF PROPERTY: SUBDIVISION	Sec. of Lot	Town of Block	Rng.	Number of Acres of Land (Acres 100ths)	No. School District	Indicate Homestead Yes or No	Agri. Bres. Res. Yes or No	Indicate Type of Property	TRUE AND FULL VALUATIONS: LAND Exclusive of Structures and Improvements	BUILDINGS and Other Structures	MACHINERY Permanently Attached to Real Estate	TOTAL True and Full Value	ASSESSED VALUATIONS: RURAL: Homestead Up to $4,000 20%	RURAL: Over $4,000 and Non-Homestead 33⅓%	ALL OTHER: Timber Land Class 3c 20%	ALL OTHER: Homestead Up to $4,000 25%	ALL OTHER: Over $4,000 and Non-Homestead 40%	ALL OTHER: MACHINERY Permanently Attached to Real Estate 33⅓%	ALL OTHER: Seasonal and Recreational Cabins 33⅓%	TOTAL ASSESSED VALUE	Total Assessed Value as Equalized by the Board of Review	FINAL EQUALIZED VALUE
						Acres 100ths					Dollars	Dollars	Dollars	Dollars	Dollars	Dollars	Dollars	Dollars	Dollars	Dollars	Dollars	Dollars	Dollars	Dollars
1	U. S. of America	NE¼ of NE¼				25/42.25	118																	
2	U. S. of America	NW¼ of NE¼																						
3	U. S. of America	SW¼ of NE¼																						
4	U. S. of America	SE¼ of NE¼																						
5																								
6	U. S. of America	NE¼ of NW¼																						
7	U. S. of America	NW¼ of NW¼																						
8	U. S. of America	SW¼ of NW¼																						
9	U. S. of America	SE¼ of NW¼																						
10																								
11	U. S. of America	NE¼ of SW¼																						
12	U. S. of America	NW¼ of SW¼																						
13	U. S. of America	SW¼ of SW¼																						
14	U. S. of America	SE¼ of SW¼																						
15																								
16	U. S. of America	NE¼ of SE¼																						
17	U. S. of America	NW¼ of SE¼																						
18	U. S. of America	SW¼ of SE¼																						
19	U. S. of America	SE¼ of SE¼																						
20																								

	SOLD FOR TAXES	VALUATIONS BY SCHOOL DISTRICTS AS EQUALIZED BY DEPARTMENT OF TAXATION: District No. Rate Mills	District No. Rate Mills	District No. Rate Mills	District No. Rate Mills	District No. Rate Mills	District No. Rate Mills	Tax Including State Homestead Mills	State Tax on Non-Homestead Mills	SPECIAL TAXES	SPECIAL TAXES	TOTAL TAXES		PAID	WHEN PAID	Number of Receipt	March Settlement 1962	June Settlement 1962	Penalty	November Settlement 1962	Penalty	Collections to First Monday in January 1963	Penalty	Delinquent on First Monday in January 1963	Total Delinquent Tax and Penalty	REMARKS
		Dollars	Dollars	Dollars	Dollars	Dollars	Dollars	$ cts.	$ cts.	$ cts.	$ cts.	$ cts.			Month Day Year		$ cts.	$ cts.	$ cts.	$ cts.	$ cts.	$ cts.	$ cts.	$ cts.	$ cts.	
1													1													
2													2													
3													3													
4													4													
5													5													
6													6													
7													7													
8													8													
9													9													
10													10													
11													11													
12													12													
13													13													
14													14													
15													15													
16													16													
17													17													
18													18													
19													19													
20													20													

Assessment Roll and Tax List of Real Property in the Town of Alma

* Indicate Type of Property: R-Residential, C-Commercial, I-Industrial, U-Utility, F-Farm, L-Lakeshore, T-Timber, M-Mineral

Form 16D MILLS-BRATS CO., MINNEAPOLIS

	In Whose Name Assessed		Description of Property: Subdivision	Sec. or Lot	Town. or Block	Rng.	Number of Acres of Land: Acres	100ths	No. School District	Indicate Homestead Yes or No	Agri. or Bus. Real. Yes or No	Indicate Type of Property*	True and Full Valuations: Land Exclusive of Structures and Improvements	Buildings and Other Structures	Machinery Permanently Attached to Real Estate	Total True and Full Value	Assessed Valuations: Rural: Homestead Up to $4,000 20%	Rural: Over $4,000 and Non-Homestead 33⅓%	All Other: Timber Land Class 3a 20%	All Other: Homestead Up to $4,000 25%	All Other: Over $4,000 and Non-Homestead 40%	Machinery Permanently Attached to Real Estate 33⅓%	Personal and Secretarial Cattle 33⅓%	Total Assessed Value	Total Assessed Value Equalized by the Board of Review	Final Equalized Value
							Acres	100ths					Dollars	Dollars	Dollars	Dollars	Dollars	Dollars	Dollars	Dollars	Dollars	Dollars	Dollars	Dollars	Dollars	Dollars
1	U. S. of America	1	NE¼ of NE¼	26	142	25			118																	
2	U. S. of America	2	NW¼ of NE¼																							
3	U. S. of America	3	SW¼ of NE¼																							
4	U. S. of America	4	SE¼ of NE¼																							
5		5																								
6	U. S. of America	6	NE¼ of NW¼																							
7	U. S. of America	7	NW¼ of NW¼																							
8	U. S. of America	8	SW¼ of NW¼																							
9	U. S. of America	9	SE¼ of NW¼																							
10		10																								
11	U. S. of America	11	NE¼ of SW¼																							
12	U. S. of America	12	NW¼ of SW¼																							
13	U. S. of America	13	SW¼ of SW¼																							
14	State of Minnesota	14	SE¼ of SW¼																							
15		15																								
16	U. S. of America	16	NE¼ of SE¼																							
17	U. S. of America	17	NW¼ of SE¼																							
18	State of Minnesota	18	SW¼ of SE¼																							
19	U. S. of America	19	SE¼ of SE¼																							
20		20																								

	Sold for Taxes	Valuations by School Districts as Equalized by Department of Taxation: District No. Rate Mills	District No. Rate Mills	District No. Rate Mills	District No. Rate Mills	District No. Rate Mills	District No. Rate Mills	Tax including State Homestead Mills	State Tax on Non-Homestead Mills	Special Taxes	Special Taxes	Total Taxes		Paid	When Paid: Month	Day	Year	Number of Receipt	March Settlement 1962	June Settlement 1962	Penalty	November Settlement 1962	Penalty	Collections to First Monday in January 1963	Penalty	Delinquent on First Monday in January 1963	Total Delinquent Tax and Penalty	Remarks
		Dollars	Dollars	Dollars	Dollars	Dollars	Dollars	$ cts.	$ cts.	$ cts.	$ cts.	$ cts.							$ cts.	$ cts.	$ cts.	$ cts.	$ cts.	$ cts.	$ cts.	$ cts.	$ cts.	
1													1															
2													2															
3													3															
4													4															
5													5															
6													6															
7													7															
8													8															
9													9															
10													10															
11													11															
12													12															
13													13															
14													14															
15													15															
16													16															
17													17															
18													18															
19													19															
20													20															

Assessment Roll and Tax List of Real Property in the Town of Aug #4, Cass County, Minnesota, for Taxes for the Year 1961.

Form 5CD—MILLER-DAVIS CO., MINNEAPOLIS

* Indicate Type of Property: R-Residential, C-Commercial, I-Industrial, U-Utility, F-Farm, L-Lakeshore, T-Timber, M-Mineral

	IN WHOSE NAME ASSESSED	DESCRIPTION OF PROPERTY: Subdivision	Sec. or Lot	Town or Block	Rng.	Number of Acres of Land (Acres / 100ths)	No. School District	Indicate Homestead Yes or No	Agri. or Seas. Hom. Yes or No	Indicate Type* Yes or No	TRUE AND FULL VALUATIONS: LAND Exclusive of Structures and Improvements	BUILDINGS and Other Structures	MACHINERY Permanently Attached to Real Estate	TOTAL True and Full Value	ASSESSED VALUATIONS: RURAL: Homestead Up to $4,000 20%	RURAL: Over $4,000 and Non-Homestead 33⅓%	ALL OTHER: Timber Land Class 3c 20%	ALL OTHER: Homestead Up to $4,000 25%	ALL OTHER: Over $4,000 and Non-Homestead 40%	ALL OTHER: MACHINERY Permanently Attached to Real Estate 33⅓%	ALL OTHER: Seasonal and Recreational Cabins 33⅓%	TOTAL ASSESSED VALUE	Total Assessed Value as Equalized by the Board of Review	FINAL EQUALIZED VALUE
						Acres					Dollars	Dollars	Dollars	Dollars	Dollars	Dollars	Dollars	Dollars	Dollars	Dollars	Dollars	Dollars	Dollars	Dollars
1	U. S. of America	NE¼ of NE¼		27	142.25		118																	
2	U. S. of America	NW¼ of NE¼																						
3	U. S. of America	SW¼ of NE¼																						
4	U. S. of America	SE¼ of NE¼																						
5																								
6	State of Minnesota	NE¼ of NW¼																						
7	State of Minnesota	NW¼ of NW¼																						
8	State of Minnesota	SW¼ of NW¼																						
9	State of Minnesota	SE¼ of NW¼																						
10																								
11	U. S. of America	NE¼ of SW¼																						
12	U. S. of America	NW¼ of SW¼																						
13	U. S. of America	SW¼ of SW¼																						
14	U. S. of America	SE¼ of SW¼																						
15																								
16	State of Minnesota	NE¼ of SE¼																						
17	U. S. of America	NW¼ of SE¼																						
18	U. S. of America	SW¼ of SE¼																						
19	U. S. of America	SE¼ of SE¼																						
20																								

	SOLD FOR TAXES	VALUATIONS BY SCHOOL DISTRICTS AS EQUALIZED BY DEPARTMENT OF TAXATION: District No. ___ Rate ___ Mills	District No. ___ Rate ___ Mills	District No. ___ Rate ___ Mills	District No. ___ Rate ___ Mills	District No. ___ Rate ___ Mills	District No. ___ Rate ___ Mills	Tax including State Homestead ___ Mills	State Tax on Non-Homestead ___ Mills	SPECIAL TAXES	SPECIAL TAXES	TOTAL TAXES		PAID	WHEN PAID	Number of Receipt	March Settlement 1962	June Settlement 1962	Penalty	November Settlement 1962	Penalty	Collections to First Monday in January 1963	Penalty	Delinquent on First Monday in January 1963	Total Delinquent Tax and Penalty	REMARKS
		Dollars	Dollars	Dollars	Dollars	Dollars	Dollars	$ cts.	$ cts.	$ cts.	$ cts.	$ cts.			Month Day Year		$ cts.	$ cts.	$ cts.	$ cts.	$ cts.	$ cts.	$ cts.	$ cts.	$ cts.	
1													1													
2													2													
3													3													
4													4													
5													5													
6													6													
7													7													
8													8													
9													9													
10													10													
11													11													
12													12													
13													13													
14													14													
15													15													
16													16													
17													17													
18													18													
19													19													
20													20													

Assessment Roll and Tax List of Real Property in the Town of Unorg. #4,

* Indicate Type of Property: R-Residential, C-Commercial, I-Industrial, U-Utility, F-Farm, L-Lakeshore, T-Timber, M-Mineral

Form 6CD—MILLER-DAVIS CO., MINNEAPOLIS

	IN WHOSE NAME ASSESSED	DESCRIPTION OF PROPERTY: Subdivision	Sec. or Lot	Twsp. or Block	Rge.	Number of Acres of Land (Acres 100ths)	No. School District	Indicate Homestead Yes or No	Agri. or Seas. Rec. Yes or No	Indicate Type of Property	TRUE AND FULL VALUATIONS: LAND Exclusive of Structures and Improvements	BUILDINGS and Other Structures	MACHINERY Permanently Attached to Real Estate	TOTAL True and Full Value	ASSESSED VALUATIONS: RURAL: Homestead Up to $4,000 20%	RURAL: Over $4,000 and Non-Homestead 33⅓%	ALL OTHER: Timber Land Class 3c 20%	ALL OTHER: Homestead Up to $4,000 25%	ALL OTHER: Over $4,000 and Non-Homestead 40%	MACHINERY Permanently Attached to Real Estate 33⅓%	Personal and Recreational Cabins 33⅓%	TOTAL ASSESSED VALUE	Total Assessed Value as Equalized by the Board of Review	FINAL EQUALIZED VALUE
						Acres 100ths					Dollars	Dollars	Dollars	Dollars	Dollars	Dollars	Dollars	Dollars	Dollars	Dollars	Dollars	Dollars	Dollars	Dollars
1	State of Minnesota	NE¼ of NE¼	28	144	25	118																		
2	State of Minnesota	NW¼ of NE¼																						
3	State of Minnesota	SW¼ of NE¼																						
4	State of Minnesota	SE¼ of NE¼																						
5																								
6	U. S. of America	NE¼ of NW¼																						
7	U. S. of America	NW¼ of NW¼																						
8	U. S. of America	SW¼ of NW¼																						
9	U. S. of America	SE¼ of NW¼																						
10																								
11	U. S. of America	NE¼ of SW¼																						
12	U. S. of America	NW¼ of SW¼																						
13	State of Minnesota	SW¼ of SW¼																						
14	U. S. of America	SE¼ of SW¼																						
15																								
16	State of Minnesota	NE¼ of SE¼																						
17	U. S. of America	NW¼ of SE¼																						
18	U. S. of America	SW¼ of SE¼																						
19	State of Minnesota	SE¼ of SE¼																						
20																								

	SOLD FOR TAXES	VALUATIONS BY SCHOOL DISTRICTS AS EQUALIZED BY DEPARTMENT OF TAXATION: District No. ... Rate ... Mills	District No. ... Rate ... Mills	District No. ... Rate ... Mills	District No. ... Rate ... Mills	District No. ... Rate ... Mills	District No. ... Rate ... Mills	Tax Including State Homestead ... Mills	State Tax on Non-Homestead ... Mills	SPECIAL TAXES	SPECIAL TAXES	TOTAL TAXES		PAID	WHEN PAID	Number of Receipt	March Settlement 1962	June Settlement 1961	Penalty	November Settlement 1962	Penalty	Collections to First Monday in January 1963	Penalty	Delinquent on First Monday in January 1963	Total Delinquent Tax and Penalty	REMARKS
		Dollars	Dollars	Dollars	Dollars	Dollars	Dollars	$ cts.	$ cts.	$ cts.	$ cts.	$ cts.			Month Day Year		$ cts.	$ cts.	$ cts.	$ cts.	$ cts.	$ cts.	$ cts.	$ cts.	$ cts.	
1													1													
2													2													
3													3													
4													4													
5													5													
6													6													
7													7													
8													8													
9													9													
10													10													
11													11													
12													12													
13													13													
14													14													
15													15													
16													16													
17													17													
18													18													
19													19													
20													20													

Assessment Roll and Tax List of Real Property in the Town of Unorg. #4, Cass County, Minnesota, for Taxes for the Year 1961.

* Indicate Type of Property: R-Residential, C-Commercial, I-Industrial, U-Utility, F-Farm, L-Lakeshore, T-Timber, M-Mineral

	In Whose Name Assessed	Description of Property: Subdivision	Sec. or Lot	Town or Block	Rng.	Number of Acres of Land (Acres 100ths)	No. School District	Improvements Yes or No	Agricultural Resp. Yes or No	Indicate Type of Property*	True and Full Valuations: Land Exclusive of Structures and Improvements (Dollars)	Buildings and Other Structures (Dollars)	Machinery Permanently Attached to Real Estate (Dollars)	Total True and Full Value (Dollars)	Assessed Valuations: Rural: Homestead Up to $1,000 20% (Dollars)	Rural: Over $1,000 and Non-Homestead 33⅓% (Dollars)	All Other: Timber Land Class 3a 20% (Dollars)	All Other: Homestead Up to $4,000 25% (Dollars)	All Other: Over $4,000 and Non-Homestead 40% (Dollars)	All Other: Machinery Permanently Attached to Real Estate 33⅓% (Dollars)	All Other: Seasonal and Horticultural Cabins 33⅓% (Dollars)	Total Assessed Value (Dollars)	Total Assessed Value as Equalized by the Board of Review (Dollars)	Final Equalized Value (Dollars)
1	Dale E. & Luthera Hinton	NE¼ of NE¼ LESS 30 ACS. OF HY. #6	29	142	25	10	118	NO	SO NO	R														
2	U.S. of America	NW¼ of NE¼																						
3	James Jackson & Edsel Marie Cook	SW¼ of NE¼				40		Yes	NO	R														
4	U.S. of America	SE¼ of NE¼																						
5	John M. Morgan	30 ACS. OF NE¼ OF NE¼ LYING E. OF HY. #6				30		Yes	NO	R														
6	U.S. of America	NE¼ of NW¼																						
7	U.S. of America	NW¼ of NW¼																						
8	U.S. of America	SW¼ of NW¼																						
9	U.S. of America	SE¼ of NW¼																						
10																								
11	Red River Lumber Co.	NE¼ of SW¼				40		NO	NO	T														
12	U.S. of America	NW¼ of SW¼																						
13	Viola E. Gothmann	SW¼ of SW¼ LESS 176' X 125'				37.41		Yes	NO	R														
14	State of Minnesota	SE¼ of SW¼																						
15	Cliff & Mildred Bruce	176' X 75' ON HY. #6 BEING 1¾' N.E. OF W. LINE 27.88' & 528' FROM SW COR.				2.7		NO	OR NO	R														
16	U.S. of America	NE¼ of SE¼																						
17	U.S. of America	NW¼ of SE¼																						
18	U.S. of America	SW¼ of SE¼																						
19	U.S. of America	SE¼ of SE¼																						
20	Richard M. & Cleone L. Shank	TRACT IN SW¼ SW¼ JOINING BEESE LAND ON S.				30		NO	NO	R														
						177.70																		

Valuations by School Districts as Equalized by Department of Taxation

	Sold for Taxes	District No. 118 Rate 24 Mills	District No. 2 Rate ___ Mills	District No. 118 Rate 269.65 Mills	District No. ___ Rate ___ Mills	District No. ___ Rate ___ Mills	District No. ___ Rate ___ Mills	Tax Including State Homestead ___ Mills	State Tax on Non-Homestead 9.2 Mills	Special Taxes	Special Taxes	Total Taxes	Paid	When Paid (Month Day Year)	Number of Receipt	March Settlement 1962	June Settlement 1962	Penalty	November Settlement 1962	Penalty	Collections to First Monday in January 1963	Penalty	Delinquent as First Monday in January 1963	Total Delinquent Tax and Penalty	Remarks
		Dollars	Dollars	Dollars	Dollars	Dollars	Dollars	$ cts.	$ cts.	$ cts.	$ cts.	$ cts.					$ cts.	$ cts.	$ cts.	$ cts.	$ cts.	$ cts.	$ cts.	$ cts.	
1		55						13.46	50			13.96	PAID IN FULL	MAY 31 1962	11685		13.96								13012
2													2nd HALF PAID	OCT. 31 1960	18966										
3				$1.50				40.44				40.44	1st HALF PAID	MAY 31 1960	11682		20.22		20.22						13028
4																									
5				$1.21				32.62				32.62	PAID IN FULL	JUL 2 - 1962	15888				32.62						13047
6																									
7																									
8																									
9																									
10																									
11	SOLD FOR TAXES			100				26.96	92			27.88											27.88		
12																									
13				$1.200				53.94				53.94	PAID IN FULL	SEP 7 1962	16757				53.94	16%					13017
14																									
15		50						12.24	46			12.70	PAID IN FULL	MAY 16 1962	10971		12.70								13018
16																									
17																									
18																									
19																									
20				10				2.70	10			2.80	PAID IN FULL	MAY 11 1962	9905		2.80								13021
		105		$ 491 = 471		8-118		25.70																	
				110 = 215		7R-118		1.56.66	178			184.34					49.68		106.78				27.88		
				541 = 686				182.36																	

Assessment Roll and Tax List of Real Property in the Sun of Unorg. # 4, Cass County, Minnesota, for Taxes for the Year 1961.

* Indicate Type of Property: R-Residential, C-Commercial, I-Industrial, U-Utility, F-Farm, L-Lakeshore, T-Timber, M-Mineral

Form SCT—Will Davis Co., Minneapolis

	In Whose Name Assessed	Description of Property: Subdivision	Sec. or Lot	Town or Block	Rge.	Number of Acres of Land (Acres, 100ths)	No. School District	Indicate Residence Year or No.	Agricultural Year or No.	Indicate Type of Property	True and Full Valuations: Land Exclusive of Structures and Improvements (Dollars)	Buildings and Other Structures (Dollars)	Machinery Permanently Attached to Real Estate (Dollars)	Total True and Full Value (Dollars)	Assessed Valuations: Rural: Homestead Up to $4,000 20% (Dollars)	Rural: Over $4,000 and Non-Homestead 33⅓% (Dollars)	All Other: Timber Land Class 3a 20% (Dollars)	All Other: Homestead Up to $4,000 25% (Dollars)	All Other: Over $4,000 and Non-Homestead 40% (Dollars)	All Other: Machinery Permanently Attached to Real Estate 33⅓% (Dollars)	All Other: Seasonal and Recreational Unbld. 33⅓% (Dollars)	Total Assessed Value (Dollars)	Total Assessed Value as Equalized by the Board of Review (Dollars)	Final Equalized Value (Dollars)
1	U.S. America	N E¼ of N E¼	30	142	25		118																	
2	"	N W¼ of N E¼																						
3	"	S W¼ of N E¼																						
4	"	S E¼ of N E¼																						
5																								
6	"	N E¼ of N W¼																						
7	"	GOVT LOT 1																						
8	"	GOVT LOT 2																						
9	"	S E¼ of N W¼																						
10																								
11	"	N E¼ of S W¼																						
12	"	GOVT LOT 3																						
13	"	GOVT LOT 4																						
14	"	S E¼ of S W¼																						
15																								
16	"	N E¼ of S E¼																						
17	"	N W¼ of S E¼																						
18	St. of Minn.	S W¼ of S E¼																						
19	Rosalie E. & Helen M. Churchill	N E¼ of S E¼ LESS PART THAT WAS OF SE¼ of SE¼				40		Yes	No	R														
20	Viola E. Lotsman	WHICH WES S.E. of HY #6				40		Yes	"	"														
						110																		

	Sold for Taxes	Valuations by School Districts as Equalized by Department of Taxation: District No. Rate Mills	District No. Rate Mills	District No. Rate Mills	District No. Rate Mills	District No. Rate Mills	Tax Including State Homestead Mills	State Tax on Non-Homestead Mills	Special Taxes	Special Taxes	Total Taxes	Total Taxes	Paid	When Paid (Month Day Year)	Number of Receipt	March Settlement 1962	June Settlement 1962	Penalty	November Settlement 1962	Penalty	Collections to First Monday in January 1963	Penalty	Delinquent on First Monday in January 1963	Total Delinquent Tax and Penalty	Remarks
		Dollars	Dollars	Dollars	Dollars	Dollars	$ cts.		$ cts.	$ cts.	$ cts.	$ cts.				$ cts.	$ cts.	$ cts.	$ cts.	$ cts.	$ cts.	$ cts.	$ cts.	$ cts.	
1																									
2																									
3																									
4																									
5																									
6																									
7																									
8																									
9																									
10																									
11																									
12																									
13																									
14																									
15																									
16																									
17																									
18																									
19	Na	#460					12404				12404		PAID IN FULL FEB 8 1962		7318	124 04									Was 12882
20		#120					324				324		PAID IN FULL SEP 7 1962		67524				32	69					13020
		#492				118	12728				12728					12404			324						

Assessment Roll and Tax List of Real Property in the Pine of Twp. #4 Cass County, Minnesota, for Taxes for the Year 1961.

* Indicate Type of Property: R-Residential, C-Commercial, I-Industrial, U-Utility, F-Farm, L-Lakeshore, T-Timber, M-Mineral

FORM 5CT7 - MILLER-DAVIS CO. MINNEAPOLIS

	IN WHOSE NAME ASSESSED	DESCRIPTION OF PROPERTY: SUBDIVISION	Sec. or Lot	Town. or Block	Rng.	Number of Acres of Land (Acres 100ths)	No. School District	Indicate Homestead Yes No	Indicate Agricultural Yes No	TRUE AND FULL VALUATIONS: LAND Exclusive of Structures and Improvements (Dollars)	BUILDINGS and Other Structures (Dollars)	MACHINERY Permanently Attached to Real Estate (Dollars)	TOTAL True and Full Value (Dollars)	ASSESSED VALUATIONS: RURAL: Homestead Up to $4,000 20% (Dollars)	RURAL: Over $4,000 and Non-Homestead 33⅓% (Dollars)	ALL OTHER: Timber Land Class 3a 20% (Dollars)	ALL OTHER: Homestead Up to $4,000 25% (Dollars)	ALL OTHER: Over $4,000 and Non-Homestead 40% (Dollars)	MACHINERY Permanently Attached to Real Estate 33⅓% (Dollars)	Seasonal and Recreational Cabins 33⅓% (Dollars)	TOTAL ASSESSED VALUE (Dollars)	Total Assessed Value as Equalized by the Board of Review (Dollars)	FINAL EQUALIZED VALUE (Dollars)
1	Joseph & Genevieve Morgan Morgan	NE¼ of NE¼ LESS THAT PART LYING W. OF HY. 6	31	142	25	26	118	Yes	Yes	7													
2	Joseph R. & Genevieve Morgan	NW¼ of NE¼				40		Yes	"	"													
3	James & Edna Godfrey	SW¼ of NE¼				40		Yes	"	"													
4	Lillian Pattison	W¾ of E½ of NE¼				20		Yes	"	"													
5	Earl H. Pattison	E¼ of SE¼ of SE¼				10		Yes	"	"													
6	U.S. of America	NE¼ of NW¼																					
7	Clarence H. Ramus & Elmer A. Ramus	GOVT LOT 1				41.36		No	No	T													
8	U.S. of America	GOVT LOT 2																					
9	U.S. of America	GOVT LOT 6																					
10	Walter Franklin & Marion L. Franklin	THAT PART OF NE¼ OF NE¼ LYING W. OF HWY. #6				14		Yes	Yes	R													
11	Louise Carlson	GOVT LOT 5				23.40		Yes	Yes	F													
12		NW¼ of SW¼																					
13	Milton & Frances Lang	GOVT LOT 5				30.13		Yes	"	"													
14	Louise Carlson	GOVT LOT 4				37.46		Yes	"	"													
15																							
16	Louise Carlson	NE¼ of SW¼				40		Yes	Yes	F													
17	James & Edna E. Godfrey	NW¼ of SW¼				40		Yes	"	"													
18	Louise Carlson	SW¼ of SW¼				40		Yes	"	"													
19	" "	SE¼ of SW¼				40		Yes	"	"													
20	Lorraine & Emma L. Torkelson	Park 216' x 165'																					
						487.79																	

VALUATIONS BY SCHOOL DISTRICTS AS EQUALIZED BY DEPARTMENT OF TAXATION

	SOLD FOR TAXES	District No. Rate Mills (Dollars)	District No. Rate Mills (Dollars)	District No. Rate Mills (Dollars)	District No. Rate Mills (Dollars)	District No. Rate Mills (Dollars)	Tax including State Homestead Mills ($ cts.)	State Tax on Non-Homestead 4½ Mills ($ cts.)	SPECIAL TAXES ($ cts.)	SPECIAL TAXES ($ cts.)	TOTAL TAXES ($ cts.)
1		118 $ 256					6264				6264
2	SOLD FOR TAXES	118 $ 72					1762				1762
3	SOLD FOR TAXES	118 $ 32					782				782
4		118 $ 152					3718				3718
5		118 $ 18					440				440
6											
7	SOLD FOR TAXES		67				1806	62			1868
8											
9											
10	SOLD FOR TAXES	118 $ 136					3328				3328
11		118 $ 46					1126				1126
12											
13		118 $ 96					2348				2348
14		118 $ 564					13798				13798
15											
16		118 $ 32					782				782
17	SOLD FOR TAXES	118 $ 221					5406				5406
18		118 $ 48					1174				1174
19		118 $ 32					782				782
20											
		118 $ 1706	67				41710	62			43578
			Rate 67			118	41710				
			1773			142-118	1806				
							43516				

	PAID	WHEN PAID (Month Day Year)	Number of Receipt	March Settlement 1962 ($ cts.)	June Settlement 1962 ($ cts.)	Penalty ($ cts.)	November Settlement 1962 ($ cts.)	Penalty ($ cts.)	Collections to First Monday in January 1963 ($ cts.)	Penalty ($ cts.)	Delinquent on First Monday in January 1963 ($ cts.)	Total Delinquent Tax and Penalty ($ cts.)	REMARKS
1											6264	6890	18853
2											1762		
3											782		18861
4	PAID IN FULL	MAY 31 1962	11695		41.58								12010
5	PAID IN FULL	MAY 31 1962											"
6													
7											1868		
8													
9													
10											3328	3661	12077
11	PAID IN FULL	FEB 1 1962	3727	11.26									12000
12													
13	PAID IN FULL	MAY 31 1962	11693		23.48								13011
14	PAID IN FULL	FEB 1 1962	3727	137.98									12000
15													
16	PAID IN FULL	FEB 1 1962	3727	7.82									12000
17											54.06		18861
18	PAID IN FULL	FEB 1 1962		11.74									12000
19	PAID IN FULL	FEB 1 1962	3727	7.82									
20													
				176.61	65.06						194.10		

Assessment Roll and Tax List of Real Property in the Town of Wing

Cass County, Minnesota, for Taxes for the Year 1961.

Form 1-13 Minnesota Co. Minneapolis

* Indicate Type of Property: R-Residential, C-Commercial, I-Industrial, U-Utility, F-Farm, L-Lakeshore, T-Timber, M-Mineral

		IN WHOSE NAME ASSESSED	DESCRIPTION OF PROPERTY: SUBDIVISION	Sec. or Lot	Town or Block	Rng.	Number of Acres of Land (Acres 100ths)	No. School District	Individuals Homestead Yes or No	Agri. or Hesa. Bor. Yes or No	Individuals Type Property	TRUE AND FULL VALUATIONS: LAND Exclusive of Structures and Improvements (Dollars)	BUILDINGS and Other Structures (Dollars)	MACHINERY Permanently Attached to Real Estate (Dollars)	TOTAL True and Full Value (Dollars)	ASSESSED VALUATIONS: RURAL: Homestead Up to $4,000 20% (Dollars)	RURAL: Over $4,000 and Non-Homestead 33⅓% (Dollars)	ALL OTHER: Timber Land Class 3c 20% (Dollars)	ALL OTHER: Homestead Up to $4,000 25% (Dollars)	ALL OTHER: Over $4,000 and Non-Homestead 40% (Dollars)	ALL OTHER: MACHINERY Permanently Attached to Real Estate 33⅓% (Dollars)	Seasonal and Recreational Cabins 33⅓% (Dollars)	TOTAL ASSESSED VALUE (Dollars)	Total Assessed Value as Equalized by the Board of Review (Dollars)	FINAL EQUALIZED VALUE (Dollars)
	1	State of Minnesota	NENWNEN	36	142	25		118																	
	2	U. S. of America	NWNWNEN																						
	3	U. S. of America	SWNWNEN																						
	4	State of Minnesota	SENWNEN																						
	5																								
	6	U. S. of America	NENWNWN																						
	7	George A. Patterson	NWNWNWN				to		Yes	Yes	F														
	8	Clifford A. Patterson	SWNWNWN				to		"	"	"														
	9	U. S. of America	SENWNWN																						
	10																								
	11	U. S. of America	NENWSWN																						
	12	U. S. of America	NWNWSWN																						
	13	U. S. of America	SWNWSWN																						
	14	U. S. of America	SENWSWN																						
	15																								
	16	U. S. of America	NENWSEN																						
	17	U. S. of America	NWNWSEN																						
	18	U. S. of America	SWNWSEN																						
	19	U. S. of America	SENWSEN																						
	20						80																		

	SOLD FOR TAXES	VALUATIONS BY SCHOOL DISTRICTS AS EQUALIZED BY DEPARTMENT OF TAXATION: District No. 11.5 Rate 4.5 Mills (Dollars)	District No. ___ Rate ___ Mills (Dollars)	District No. ___ Rate ___ Mills (Dollars)	District No. ___ Rate ___ Mills (Dollars)	District No. ___ Rate ___ Mills (Dollars)	District No. ___ Rate ___ Mills (Dollars)	Tax including State Homestead ___ Mills ($ cts.)	State Tax on Non-Homestead ___ Mills ($ cts.)	SPECIAL TAXES ($ cts.)	SPECIAL TAXES ($ cts.)	TOTAL TAXES ($ cts.)	PAID	WHEN PAID (Month Day Year)	Number of Receipt	March Settlement 1962 ($ cts.)	June Settlement 1962 ($ cts.)	Penalty ($ cts.)	November Settlement 1962 ($ cts.)	Penalty ($ cts.)	Collections to First Monday in January 1963 ($ cts.)	Penalty ($ cts.)	Delinquent on First Monday in January 1963 ($ cts.)	Total Delinquent Tax and Penalty ($ cts.)	REMARKS
1																									
2																									
3																									
4																									
5																									
6																									
7	SOLD FOR TAXES	F 140						3426				3426										24.6		1 1 P G W	
8	SOLD FOR TAXES	F 40						978				978										9.78		1 1 P G W	
9																									
10																									
11																									
12																									
13																									
14																									
15																									
16																									
17																									
18																									
19																									
20																									
		F 180					A-118	4404				4404										44.04			

Assessment Roll and Tax List of Real Property in the Town 1 of Hanover #4, Cass County, Minnesota, for Taxes for the Year 1961.

* Indicate Type of Property: R-Residential, C-Commercial, I-Industrial, U-Utility, F-Farm, L-Lakeshore, T-Timber, M-Mineral

	In Whose Name Assessed	Description of Property: Subdivision	Sec. or Lot	Town or Block	Rng.	Number of Acres of Land (Acres 100ths)	No. School District	Indicate Homestead Yes or No	Indicate Seas. Res. Yes or No	Indicate Type of Property	True and Full Valuations: Land Exclusive of Structures and Improvements (Dollars)	Buildings and Other Structures (Dollars)	Machinery Permanently Attached to Real Estate (Dollars)	Total True and Full Value (Dollars)	Assessed Valuations: Rural: Homestead Up to $4,000 20% (Dollars)	Rural: Over $4,000 and Non-Homestead 33⅓% (Dollars)	All Other: Timber Land Class 3a 20% (Dollars)	All Other: Homestead Up to $4,000 25% (Dollars)	All Other: Over $4,000 and Non-Homestead 40% (Dollars)	All Other: Machinery Permanently Attached to Real Estate 33⅓% (Dollars)	All Other: Seasonal and Recreational Cabins 33⅓% (Dollars)	Total Assessed Value	Total Assessed Value as Equalized by the Board of Review (Dollars)	Final Equalized Value (Dollars)
1	U.S. of America	N E ¼ of N E ¼	33	142	25		9 117																	
2	U.S. of America	N W ¼ of N E ¼																						
3	U.S. of America	S W ¼ of N E ¼																						
4	U.S. of America	S E ¼ of N E ¼																						
5																								
6	U.S. of America	N E ¼ of N W ¼																						
7	U.S. of America	N W ¼ of N W ¼																						
8	U.S. of America	S W ¼ of N W ¼																						
9	U.S. of America	S E ¼ of N W ¼																						
10																								
11	U.S. of America	N E ¼ of S W ¼																						
12	U.S. of America	N W ¼ of S W ¼																						
13	U.S. of America	S W ¼ of S W ¼																						
14	U.S. of America	S E ¼ of S W ¼																						
15																								
16	U.S. of America	N E ¼ of S E ¼																						
17	U.S. of America	N W ¼ of S E ¼																						
18	U.S. of America	S W ¼ of S E ¼																						
19	U.S. of America	S E ¼ of S E ¼																						
20																								

	Sold for Taxes	Valuations by School Districts as Equalized by Department of Taxation: District No. ___ Rate ___ Mills (Dollars)	District No. ___ Rate ___ Mills (Dollars)	District No. ___ Rate ___ Mills (Dollars)	District No. ___ Rate ___ Mills (Dollars)	District No. ___ Rate ___ Mills (Dollars)	District No. ___ Rate ___ Mills (Dollars)	Tax Including State Homestead ___ Mills ($ cts.)	State Tax on Non-Homestead ___ Mills ($ cts.)	Special Taxes ($ cts.)	Special Taxes ($ cts.)	Total Taxes ($ cts.)		Paid	When Paid: Month Day Year	Number of Receipt	March Settlement 1962 ($ cts.)	June Settlement 1962 ($ cts.)	Penalty ($ cts.)	November Settlement 1962 ($ cts.)	Penalty ($ cts.)	Collections to First Monday in January 1963 ($ cts.)	Penalty ($ cts.)	Delinquent on First Monday in January 1963 ($ cts.)	Total Delinquent Tax and Penalty ($ cts.)	Remarks
1													1															
2													2															
3													3															
4													4															
5													5															
6													6															
7													7															
8													8															
9													9															
10													10															
11													11															
12													12															
13													13															
14													14															
15													15															
16													16															
17													17															
18													18															
19													19															
20													20															

Assessment Roll and Tax List of Real Property in the Bena of Unorg #4, Cass County, Minnesota, for Taxes for the Year 1961.

* Indicate Type of Property: R-Residential, C-Commercial, I-Industrial, U-Utility, F-Farm, L-Lakeshore, T-Timber, M-Mineral

	In Whose Name Assessed	Description of Property: Subdivision	Sec. or Lot	Town. or Block	Rng.	Number of Acres of Land (Acres .00x)	No. School District	Indicate Homestead Yes or No	Agri. or Seas. Rec. Yes or No	* Indicate Type of Property	True and Full Valuations: Land Exclusive of Structures and Improvements	Buildings and Other Structures	Machinery Permanently Attached to Real Estate	Total True and Full Value	Assessed Valuations: Rural: Homestead Up to $4,000 20%	Rural: Over $4,000 and Non-Homestead 33⅓%	All Other: Timber Land Class 3a 20%	All Other: Homestead Up to $4,000 25%	All Other: Over $4,000 and Non-Homestead 40%	All Other: Machinery Permanently Attached to Real Estate 33⅓%	All Other: Seasonal and Recreational Cabins 33⅓%	Total Assessed Value	Total Assessed Value as Equalized by the Board of Review	Final Equalized Value
						Acres					Dollars	Dollars	Dollars	Dollars	Dollars	Dollars	Dollars	Dollars	Dollars	Dollars	Dollars	Dollars	Dollars	Dollars
1	State of Minnesota	NE¼ of NE¼		34	142	20	118																	
2	U. S. of America	NW¼ of NE¼																						
3	State of Minnesota	SW¼ of NE¼																						
4	U. S. of America	SE¼ of NE¼																						
5																								
6	State of Minnesota	NE¼ of NW¼																						
7	State of Minnesota	NW¼ of NW¼																						
8	State of Minnesota	SW¼ of NW¼																						
9	State of Minnesota	SE¼ of NW¼																						
10																								
11	State of Minnesota	NE¼ of SW¼																						
12	U. S. of America	NW¼ of SW¼																						
13	U. S. of America	SW¼ of SW¼																						
14	U. S. of America	SE¼ of SW¼																						
15																								
16	U. S. of America	NE¼ of SE¼																						
17	U. S. of America	NW¼ of SE¼																						
18	State of Minnesota	SW¼ of SE¼																						
19	State of Minnesota	SE¼ of SE¼																						
20																								

	Sold for Taxes	Valuations by School Districts as Equalized by Department of Taxation: District No. ___ Rate ___ Mills	District No. ___ Rate ___ Mills	District No. ___ Rate ___ Mills	District No. ___ Rate ___ Mills	District No. ___ Rate ___ Mills	District No. ___ Rate ___ Mills	Tax Including State Homestead ___ Mills	State Tax on Non-Homestead ___ Mills	Special Taxes	Special Taxes	Total Taxes		Paid	When Paid: Month	Day	Year	Number of Receipt	March Settlement 1962	June Settlement 1962	Penalty	November Settlement 1962	Penalty	Collections to First Monday in January 1963	Penalty	Delinquent on First Monday in January 1963	Total Delinquent Tax and Penalty	Remarks
		Dollars	Dollars	Dollars	Dollars	Dollars	Dollars	$ cts.	$ cts.	$ cts.	$ cts.	$ cts.							$ cts.	$ cts.	$ cts.	$ cts.	$ cts.	$ cts.	$ cts.	$ cts.	$ cts.	$ cts.	
1													1																
2													2																
3													3																
4													4																
5													5																
6													6																
7													7																
8													8																
9													9																
10													10																
11													11																
12													12																
13													13																
14													14																
15													15																
16													16																
17													17																
18													18																
19													19																
20													20																

Assessment Roll and Tax List of Real Property in the Town of Hwy 14, Cass County, Minnesota, for Taxes for the Year 1961.

* Indicate Type of Property: R-Residential, C-Commercial, I-Industrial, U-Utility, F-Farm, L-Lakeshore, T-Timber, M-Mineral

	In Whose Name Assessed	Description of Property: Subdivision	Sec. or Lot	Town or Block	Rng.	Number of Acres of Land: Acres	100ths	No. School District	Buildings Homestead Yes or No	Agr. or Bus. Acres Yes or No	* Buildings Type of Property	True and Full Valuations: Land Exclusive of Structures and Improvements	Buildings and Other Structures	Machinery Permanently Attached to Real Estate	Total True and Full Value	Assessed Valuations: Rural: Homestead Up to $4,000 20%	Rural: Over $4,000 and Non-Homestead 33⅓%	All Other: Timber Land Class 3c 20%	All Other: Homestead Up to $4,000 25%	All Other: Over $4,000 and Non-Homestead 40%	All Other: Machinery Permanently Attached to Real Estate 33⅓%	All Other: Seasonal and Recreational Cabins 33⅓%	Total Assessed Value	Total Assessed Value as Equalized by the Board of Review	Final Equalized Value
												Dollars	Dollars	Dollars	Dollars	Dollars	Dollars	Dollars	Dollars	Dollars	Dollars	Dollars	Dollars	Dollars	Dollars
1	U.S. of America	NE¼ of NE¼		35	142	25		118																	
2	U. S. of America	NW¼ of NE¼																							
3	U. S. of America	SW¼ of NE¼																							
4	U. S. of America	SE¼ of NE¼																							
5																									
6	U. S. of America	NE¼ of NW¼																							
7	U. S. of America	NW¼ of NW¼																							
8	U. S. of America	SW¼ of NW¼																							
9	U. S. of America	SE¼ of NW¼																							
10																									
11	U. S. of America	NE¼ of SW¼																							
12	U. S. of America	NW¼ of SW¼																							
13	U. S. of America	SW¼ of SW¼																							
14	U. S. of America	SE¼ of SW¼																							
15																									
16	State of Minnesota	NE¼ of SE¼																							
17	U. S. of America	NW¼ of SE¼																							
18	U. S. of America	SW¼ of SE¼																							
19	U. S. of America	SE¼ of SE¼																							
20																									

	Sold for Taxes	Valuations by School Districts as Equalized by Department of Taxation: District No. Rate ___ Mills	District No. ___ Rate ___ Mills	District No. ___ Rate ___ Mills	District No. ___ Rate ___ Mills	District No. ___ Rate ___ Mills	District No. ___ Rate ___ Mills	Tax Including State Homestead ___ Mills	State Tax on Non-Homestead ___ Mills	Special Taxes	Special Taxes	Total Taxes	Paid	When Paid: Month	Day	Year	Number of Receipt	March Settlement 1962	June Settlement 1962	Penalty	November Settlement 1962	Penalty	Collections to First Monday in January 1963	Penalty	Delinquent on First Monday in January 1963	Total Delinquent Tax and Penalty	Remarks
		Dollars	Dollars	Dollars	Dollars	Dollars	Dollars	$ cts.	$ cts.	$ cts.	$ cts.	$ cts.						$ cts.	$ cts.	$ cts.	$ cts.	$ cts.	$ cts.	$ cts.	$ cts.	$ cts.	
1													1														
2													2														
3													3														
4													4														
5													5														
6													6														
7													7														
8													8														
9													9														
10													10														
11													11														
12													12														
13													13														
14													14														
15													15														
16													16														
17													17														
18													18														
19													19														
20													20														

Assessment Roll and Tax List of Real Property in the Cole of Unorg. # 4, Cass County, Minnesota, for Taxes for the Year 1961.

Form 5-L3 MILLER-DAVIS CO. MINNEAPOLIS

* Indicate Type of Property: R-Residential, C-Commercial, (I)ndustrial, U-Utility, F-Farm, L-Lakeshore, T-Timber, M-Mineral

	IN WHOSE NAME ASSESSED		DESCRIPTION OF PROPERTY: SUBDIVISION	Sec. or Lot	Town. or Block	Rng.	Number of Acres of Land (Acres / 100ths)	No. School District	Indicate Homestead Yes or No	Agricultural Bona fide Yes or No	Indicate Type of Property*	TRUE AND FULL VALUATIONS: LAND Exclusive of Structures and Improvements	BUILDINGS and Other Structures	MACHINERY Permanently Attached to Real Estate	TOTAL True and Full Value	ASSESSED VALUATIONS: RURAL: Homestead Up to $4,000 20%	RURAL: Over $4,000 and Non-Homestead 33⅓%	ALL OTHER: Timber Land Class 3a 20%	ALL OTHER: Homestead Up to $4,000 25%	ALL OTHER: Over $4,000 and Non-Homestead 40%	ALL OTHER: MACHINERY Permanently Attached to Real Estate 33⅓%	ALL OTHER: Seasonal and Recreational Cabins 33⅓%	TOTAL ASSESSED VALUE	Total Assessed Value as Equalized by the Board of Review	FINAL EQUALIZED VALUE
							Acres					Dollars	Dollars	Dollars	Dollars	Dollars	Dollars	Dollars	Dollars	Dollars	Dollars	Dollars	Dollars	Dollars	Dollars
	State of Minnesota	1	NE¼ of NE¼		36	142	65	118																	
	State of Minnesota	2	NW¼ of NE¼																						
	State of Minnesota	3	SW¼ of NE¼																						
	State of Minnesota	4	SE¼ of NE¼																						
		5																							
	State of Minnesota	6	NE¼ of NW¼																						
	State of Minnesota	7	NW¼ of NW¼																						
	State of Minnesota	8	SW¼ of NW¼																						
	State of Minnesota	9	SE¼ of NW¼																						
		10																							
	State of Minnesota	11	NE¼ of SW¼																						
	State of Minnesota	12	NW¼ of SW¼																						
	Math Zimmerman	13	SW¼ of SW¼				½		110	No	T														
	Joseph E. Adkins, et al	14	SE¼ of SW¼				½		110	No	T														
		15																							
	State of Minnesota	16	NE¼ of SE¼																						
	State of Minnesota	17	NW¼ of SE¼																						
	State of Minnesota	18	SW¼ of SE¼																						
	State of Minnesota	19	SE¼ of SE¼																						
		20																							
							80																		

VALUATIONS BY SCHOOL DISTRICTS AS EQUALIZED BY DEPARTMENT OF TAXATION

	SOLD FOR TAXES	District No. 118 Rate 24 Mills	District No. ___ Rate ___ Mills	District No. ___ Rate ___ Mills	District No. ___ Rate ___ Mills	District No. ___ Rate ___ Mills	Tax Including State Homestead Mills	State Tax on Non-Homestead 9.12 Mills	SPECIAL TAXES	SPECIAL TAXES	TOTAL TAXES	PAID	WHEN PAID Month Day Year	Number of Receipt	March Settlement 1962	Julie Settlement 1962	Penalty	November Settlement 1962	Penalty	Collections to First Monday in January 1963	Penalty	Delinquent on First Monday in January 1963	Total Delinquent Tax and Penalty	REMARKS
		Dollars	Dollars	Dollars	Dollars	Dollars	$ cts.	$ cts.	$ cts.	$ cts.	$ cts.				$ cts.	$ cts.	$ cts.	$ cts.	$ cts.	$ cts.	$ cts.	$ cts.	$ cts.	
1																								
2																								
3																								
4																								
5																								
6																								
7																								
8																								
9																								
10																								
11																								
12																								
13		50					1224	46			12 70	PAID IN FULL	MAY 15 1962	8466		12 70								12 89
14		74					1810	68			18 78	PAID IN FULL	MAR 6 1962	7561		18 78								18 90
15																								
16																								
17																								
18																								
19																								
20																								
		124				9-118	3034	114			31 48					31 48								

Assessment Roll and Tax List of Real Property in the Bow of Unorg #4, Cass County, Minnesota, for Taxes for the Year 1961.

Form 5C—MILLER-DAVIS CO., MINNEAPOLIS

* Indicate Type of Property: R-Residential, C-Commercial, I-Industrial, U-Utility, F-Farm, L-Lakeshore, T-Timber, M-Mineral

	IN WHOSE NAME ASSESSED	DESCRIPTION OF PROPERTY: SUBDIVISION	Sec. or Lot	Town or Block	Rng.	Number of Acres of Land (Acres / 100ths)	No. School District	Indicate Homestead Yes or No	Agricultural Yes or No	Indicate Type of Property	TRUE AND FULL VALUATIONS: LAND Exclusive of Structures and Improvements	BUILDINGS and Other Structures	MACHINERY Permanently Attached to Real Estate	TOTAL True and Full Value	ASSESSED VALUATIONS: RURAL: Homestead Up to $4,000 20%	RURAL: Over $4,000 and Non-Homestead 33⅓%	ALL OTHER: Timber Land Class B 20%	ALL OTHER: Homestead Up to $4,000 25%	ALL OTHER: Over $4,000 and Non-Homestead 40%	ALL OTHER: MACHINERY Permanently Attached to Real Estate 33⅓%	ALL OTHER: Seasonal and Recreational Cabins 33⅓%	TOTAL ASSESSED VALUE	Total Assessed Value as Equalized by the Board of Review	FINAL EQUALIZED VALUE
						Acres / 100ths					Dollars	Dollars	Dollars	Dollars	Dollars	Dollars	Dollars	Dollars	Dollars	Dollars	Dollars	Dollars	Dollars	Dollars
1	Boden Rennert & Lawrence N Bade	GOVT LOT 1 2 4 13	2	142	29	40.6	Unorg	NO	NO	R														
2		NW¼ of NE¼																						
3		SW¼ of NE¼																						
4		SE¼ of NE¼																						
5																								
6		NE¼ of NW¼																						
7		NW¼ of NW¼																						
8		SW¼ of NW¼																						
9		SE¼ of NW¼																						
10																								
11		NE¼ of SW¼																						
12		NW¼ of SW¼																						
13		SW¼ of SW¼																						
14		SE¼ of SW¼																						
15																								
16		NE¼ of SE¼																						
17		NW¼ of SE¼																						
18		SW¼ of SE¼																						
19		SE¼ of SE¼																						
20																								

	SOLD FOR TAXES	VALUATIONS BY SCHOOL DISTRICTS AS EQUALIZED BY DEPARTMENT OF TAXATION: District No. / Rate ... Mills	District No. / Rate ... Mills	District No. / Rate ... Mills	District No. / Rate ... Mills	District No. / Rate ... Mills	District No. / Rate ... Mills	Tax including State Homestead Mills	State Tax on Non-Homestead 9.1 Mills	SPECIAL TAXES	SPECIAL TAXES	TOTAL TAXES	PAID	WHEN PAID: Month Day Year	Number of Receipt	March Settlement 1962	June Settlement 1962	Penalty	November Settlement 1962	Penalty	Collections to First Monday in January 1963	Penalty	Delinquent on First Monday in January 1963	Total Delinquent Tax and Penalty	REMARKS
		Dollars	Dollars	Dollars	Dollars	Dollars	Dollars	$ cts.	$ cts.	$ cts.	$ cts.	$ cts.				$ cts.	$ cts.	$ cts.	$ cts.	$ cts.	$ cts.	$ cts.	$ cts.	$ cts.	
1				80				23 72	72			24 44	PAID IN FULL	MAY 1 1962	8122		24 44								13865
2																									
3																									
4																									
5																									
6																									
7																									
8																									
9																									
10																									
11																									
12																									
13																									
14																									
15																									
16																									
17																									
18																									
19																									
20				80		74-2n		23 72	72			24 44					24 44								

Assessment Roll and Tax List of Real Property in the Town of Vasser #4

FORM 5CD ROLLER-DAVIS CO., MINNEAPOLIS

* Indicate Type of Property: R-Residential, C-Commercial, I-Industrial, U-Utility, F-Farm, L-Lakeshore, T-Timber, M-Mineral

	IN WHOSE NAME ASSESSED	DESCRIPTION OF PROPERTY: SUBDIVISION	Sec. Lot	Town or Block	Rng.	Number of Acres of Land (Area 100ths)	No. School District	Indicate Homestead Yes or No	Agr. Seas. Rent Yes or No	Indicate Type of Prop.	TRUE AND FULL VALUATIONS: LAND Exclusive of Structures and Improvements	BUILDINGS and Other Structures	MACHINERY Permanently Attached to Real Estate	TOTAL True and Full Value	ASSESSED VALUATIONS: RURAL Homestead Up to $4,000 20%	RURAL Over $4,000 and Non-Homestead 33⅓%	ALL OTHER Timber Land Class 2c 20%	ALL OTHER Homestead Up to $4,000 25%	ALL OTHER Over $4,000 and Non-Homestead 40%	ALL OTHER MACHINERY Permanently Attached to Real Estate 33⅓%	Seasonal and Recreational Cabins 33⅓%	TOTAL ASSESSED VALUE	Total Assessed Value as Equalized by the Board of Review	FINAL EQUALIZED VALUE
						Dollars					Dollars	Dollars	Dollars	Dollars	Dollars	Dollars	Dollars	Dollars	Dollars	Dollars	Dollars	Dollars	Dollars	Dollars
1	Chester A. & Henry A. or Ernest E. Stiens	~~N E ¼ of N E ¼~~ GOV'T LOT 1	11	142	29	22.50	Wan	NO	NO	R														
2	State of Minnesota	~~N W ¼ of N E ¼~~ GOV'T LOT 6																						
3		S W ¼ of N E ¼																						
4		S E ¼ of N E ¼																						
5	State of Minnesota	NE¼ of SE¼																						
	~~[illegible]~~	~~N E ¼ of N W ¼~~ GOV'T LOT 5				33	11	No	No	L	330			330		110						110		
	State of Minnesota	7E¼ of N W ¼ of S E ¼																						
8	N. Hodgman & Sons, Inc.	~~S W ¼ of N W ¼~~ GOV'T LOT 7				15.00	11	NO	NO	L														
9		S E ¼ of N W ¼																						
10																								
11		N E ¼ of S W ¼																						
12		N W ¼ of S W ¼																						
13		S W ¼ of S W ¼																						
14		S E ¼ of S W ¼																						
15																								
16		N E ¼ of S E ¼																						
17		N W ¼ of S E ¼																						
18		S W ¼ of S E ¼																						
19		S E ¼ of S E ¼																						
20																								
						38.00																		

	SOLD FOR TAXES	VALUATIONS BY SCHOOL DISTRICTS AS EQUALIZED BY DEPARTMENT OF TAXATION: District No. Rate Mills	District No. Rate Mills	District No. Rate Mills	District No. Rate Mills	District No. Rate Mills	District No. Rate Mills	Tax including State Homestead Mills	State Tax on Non-Homestead 41.2 Mills	SPECIAL TAXES	SPECIAL TAXES	TOTAL TAXES	PAID	WHEN PAID	Number of Receipt	March Settlement 1962	June Settlement 1962	Penalty	November Settlement 1962	Penalty	Collections in First Monday in January 1963	Penalty	Delinquent on First Monday in January 1963	Total Delinquent Tax and Penalty	REMARKS
		Dollars	Dollars	Dollars	Dollars	Dollars	Dollars	$ cts.	$ cts.	$ cts.	$ cts.	$ cts.		Month Day Year		$ cts.	$ cts.	$ cts.	$ cts.	$ cts.	$ cts.	$ cts.	$ cts.	$ cts.	
1			110					32.62	1.00			33.62	PAID IN FULL	FEB 7 1962	908	33.62									130.62
2																									
3																									
4																									
5																									
6			110					32.62	1.00			33.62	PAID IN FULL	APR 25 1962	8026		33.62								129.26
7																									
8			100					29.64	.92			30.56	PAID IN FULL	MAY 31 1962	11860		30.56								120.61
9																									
10																									
11																									
12																									
13																									
14																									
15																									
16																									
17																									
18																									
19																									
20																									
			320		Na-Wa	9.488	292					9780					64.8								

Assessment Roll and Tax List of Real Property in the Town of Unorg. #4 in Cass County, Minnesota, for Taxes for the Year 1961.

* Indicate Type of Property: R-Residential, C-Commercial, I-Industrial, U-Utility, F-Farm, L-Lakeshore, T-Timber, M-Mineral

	IN WHOSE NAME ASSESSED	DESCRIPTION OF PROPERTY: Subdivision	Sec. or Lot	Twp. or Block	Rng.	Number of Acres of Land (Acres / 100ths)	No. School District	Indicate Homestead Yes or No	Agri. or Seas. Res. Yes or No	* Indicate Type of Property	TRUE AND FULL VALUATIONS: LAND Exclusive of Structures and Improvements (Dollars)	BUILDINGS and Other Structures (Dollars)	MACHINERY Permanently Attached to Real Estate (Dollars)	TOTAL True and Full Value (Dollars)	ASSESSED VALUATIONS: RURAL: Homestead Up to $4,000 20% (Dollars)	RURAL: Over $4,000 and Non-Homestead 33⅓% (Dollars)	ALL OTHER: Timber Land Class 3a 20% (Dollars)	ALL OTHER: Homestead Up to $4,000 25% (Dollars)	ALL OTHER: Over $4,000 and Non-Homestead 40% (Dollars)	ALL OTHER: Machinery Permanently Attached to Real Estate 33⅓% (Dollars)	ALL OTHER: Seasonal and Recreational Cabins 33⅓% (Dollars)	TOTAL ASSESSED VALUE (Dollars)	Total Assessed Value as Equalized by the Board of Review (Dollars)	FINAL EQUALIZED VALUE (Dollars)
1		NE¼ of NE¼	12	142	29		UN																	
2		NW¼ of NE¼																						
3		SW¼ of NE¼																						
4		SE¼ of NE¼																						
5	State of Minnesota	GOV'T LOT 2																						
6		NE¼ of NW¼																						
7		NW¼ of NW¼																						
8		SW¼ of NW¼																						
9		SE¼ of NW¼																						
10																								
11		NE¼ of SW¼																						
12		NW¼ of SW¼																						
13	State of Minnesota	SW¼ of SW¼																						
14	Leonard P. Peterson	GOV'T LOT 4				18.50		NO	1/2															
15	Robert H. & Dian E. Coddington	GOV'T LOT 3				17.25		NO	"	"														
16		NE¼ of SE¼																						
17		NW¼ of SE¼																						
18		SW¼ of SE¼																						
19		SE¼ of SE¼																						
20																								
						35.75																		

	SOLD FOR TAXES	VALUATIONS BY SCHOOL DISTRICTS AS EQUALIZED BY DEPARTMENT OF TAXATION: District No. ___ Rate ___ Mills (Dollars)	District No. ___ Rate ___ Mills (Dollars)	District No. 2 Rate 224.74 Mills (Dollars)	District No. ___ Rate ___ Mills (Dollars)	District No. ___ Rate ___ Mills (Dollars)	District No. ___ Rate ___ Mills (Dollars)	Tax Including State Homestead ___ Mills ($ cts.)	State Tax on Non-Homestead 9.16 Mills ($ cts.)	SPECIAL TAXES ($ cts.)	SPECIAL TAXES ($ cts.)	TOTAL TAXES ($ cts.)	PAID	WHEN PAID (Month Day Year)	Number of Receipt	March Settlement 1962 ($ cts.)	June Settlement 1962 ($ cts.)	Penalty ($ cts.)	November Settlement 1962 ($ cts.)	Penalty ($ cts.)	Collections in First Monday in January 1963 ($ cts.)	Penalty ($ cts.)	Delinquent on First Monday in January 1963 ($ cts.)	Total Delinquent Tax and Penalty ($ cts.)	REMARKS
1																								
2																								
3																								
4																								
5																								
6																								
7																								
8																								
9																								
10																								
11																								
12																								
13																								
14			25				742	22			764	2nd HALF PAID	OCT 29 1962	18129		382		382					15796	12062
15			11				326	10			336	1st HALF PAID	MAY 29 1962	11336		168		168						12063
16												PAID IN FULL	MAY 11 1962	9706		336								
17																								
18																								
19																								
20			36		Mills	1068	32			1100								382						

Assessment Roll and Tax List of Real Property in the Town of Unon #4, Cass County, Minnesota, for Taxes for the Year 1961.

Form 51D · HILLS-DAVIS CO. MINNEAPOLIS

* Indicate Type of Property: R-Residential, C-Commercial, I-Industrial, U-Utility, F-Farm, L-Lakeshore, T-Timber, M-Mineral

	In Whose Name Assessed	Description of Property: Subdivision	Sec. or Lot	Twp. or Block	Rng.	Number of Acres of Land (Area 100ths)	No. School District	Indicate Homestead Yes or No	Agri. or Bus. Acry. Yes or No	Indicate Type of Property	True and Full Valuations: Land Exclusive of Structures and Improvements	Buildings and Other Structures	Machinery Permanently Attached to Real Estate	Total True and Full Value	Assessed Valuations: Rural: Homestead Up to $4,000 20%	Rural: Over $4,000 and Non-Homestead 33⅓%	All Other: Timber Land Class 3c 20%	All Other: Homestead Up to $4,000 25%	All Other: Over $4,000 and Non-Homestead 40%	Machinery Permanently Attached to Real Estate 33⅓%	Seasonal and Recreational Cabins 33⅓%	Total Assessed Value	Total Assessed Value as Equalized by the Board of Review	Final Equalized Value
						Acres					Dollars	Dollars	Dollars	Dollars	Dollars	Dollars	Dollars	Dollars	Dollars	Dollars	Dollars	Dollars	Dollars	Dollars
1		NE¼ of NE¼	13	142	29		UNO																	
2		NW¼ of NE¼																						
3	Virginia Coddington Lundberg (Con't) George Lundberg + Fred E. Lundberg Jr. + James H. Lundberg Jr.	GOVT LOT 4 ~~SE¼ of NE¼~~				3.56		NO	NO	L														
4	State of Minnesota	GOVT LOT 1 ~~SW¼ of NE¼~~																						
5	Baxter A. Smith, Jr.	GOVT LOT 6				.67		NO	NO	L														
6		NE¼ of NW¼																						
7		NW¼ of NW¼																						
8		SW¼ of NW¼																						
9		SE¼ of NW¼																						
10																								
11		NE¼ of SW¼																						
12		NW¼ of SW¼																						
13		SW¼ of SW¼																						
14		SE¼ of SW¼																						
15																								
16		NE¼ of SE¼																						
17		NW¼ of SE¼																						
18		SW¼ of SE¼																						
19		SE¼ of SE¼																						
20																								
						4.23																		

	Sold for Taxes	Valuations by School Districts as Equalized by Department of Taxation: District No. ___ Rate ___ Mills	Dollars	District No. 700A Rate 2.94 Mills	Dollars	District No. ___ Rate ___ Mills	Dollars	District No. ___ Rate ___ Mills	Dollars	Tax including State Homestead Mills	State Tax on Non-Homestead 9.12 Mills	Special Taxes	Special Taxes	Total Taxes	Paid	When Paid (Month Day Year)	Number of Receipt	March Settlement 1962	June Settlement 1962	Penalty	November Settlement 1962	Penalty	Collections to First Monday in January 1963	Penalty	Delinquent on First Monday in January 1963	Total Delinquent Tax and Penalty	Remarks
										$ cts.	$ cts.	$ cts.	$ cts.	$ cts.				$ cts.	$ cts.	$ cts.	$ cts.	$ cts.	$ cts.	$ cts.	$ cts.	$ cts.	
1																											
2																											
3				33						4.78	50			10.08	PAID IN FULL	MAY 31 1962	11694		10.08								36.64
4																											
5				60						17.78	54			18.32	PAID IN FULL	MAY 11 1962	9910		18.32								18.32
6																											
7																											
8																											
9																											
10																											
11																											
12																											
13																											
14																											
15																											
16																											
17																											
18																											
19																											
20																											
				93		Mill	2756	84						28.40					28.40								

Assessment Roll and Tax List of Real Property in the Dover of Twp #4, Cass County, Minnesota, for Taxes for the Year 1961.

Form 51-D WILLIAMSON CO. MINNEAPOLIS

* Indicate Type of Property: R-Residential, C-Commercial, I-Industrial, U-Utility, F-Farm, L-Lakeshore, T-Timber, M-Mineral

	In Whose Name Assessed		Description of Property: Subdivision	Sec. or Lot	Town or Block	Rng.	Number of Acres of Land (Acres / 100ths)	No School District	Indicate Homestead Yes or No	Agri. or Seas. Recr. Yes or No	Indicate Type* Property	True and Full Valuations: Land Exclusive of Structures and Improvements (Dollars)	Buildings and Other Structures (Dollars)	Machinery Permanently Attached to Real Estate (Dollars)	Total True and Full Value (Dollars)	Assessed Valuations: Rural: Homestead Up to $1,000 20% (Dollars)	Rural: Over $1,000 and Non-Homestead 33⅓% (Dollars)	All Other: Timber Land Class 3c 20% (Dollars)	All Other: Homestead Up to $4,000 25% (Dollars)	All Other: Over $4,000 and Non-Homestead 40% (Dollars)	All Other: Machinery Permanently Attached to Real Estate 33⅓% (Dollars)	All Other: Seasonal and Recreational Cabins 33⅓% (Dollars)	Total Assessed Value	Total Assess. Value as Equalized by the Board of Review (Dollars)	Final Equalized Value (Dollars)
1	Burton A. Smith Jr.	1	GOVT LOT 3	14	142	29		WW	NO	NO	T														
2	" "	2	GOVT LOT 6						NO	"	"														
3	A. Ridgeman & Sons, Inc	3	GOVT LOT 10				77.73		NO	"	L														
4	Julian R. Meland	4	GOVT LOT 7				51.50		NO	SR NO	L														
5																									
6			NE¼NW¼																						
7			NW¼NW¼																						
8			SW¼NW¼																						
9			SE¼NW¼																						
10																									
11			NE¼SW¼																						
12			NW¼SW¼																						
13			SW¼SW¼																						
14			SE¼SW¼																						
15																									
16			NE¼SE¼																						
17			NW¼SE¼																						
18			SW¼SE¼																						
19			SE¼SE¼																						
20							129.03																		

Valuations by School Districts as Equalized by Department of Taxation

	Sold for Taxes	District No. 2 Rate 48 Mills (Dollars)	District No. 2 Rate 48 Mills (Dollars)	District No. 2 Rate 48 Mills (Dollars)	District No. ___ Rate ___ Mills (Dollars)	District No. ___ Rate ___ Mills (Dollars)	District No. ___ Rate ___ Mills (Dollars)	Tax Including State Homestead Mills ($ cts.)	State Tax on Non-Homestead 9.1 Mills ($ cts.)	Special Taxes ($ cts.)	Special Taxes ($ cts.)	Total Taxes ($ cts.)
1			33					9.78	.30			10.08
2			33					9.78	.30			10.08
3	SOLD FOR TAXES		150					44.48	1.36			45.84
4		100						27.64	.92			28.56
5												
6												
7												
8												
9												
10												
11												
12												
13												
14												
15												
16												
17												
18												
19												
20												
		100	216 = 316		a-un	27.64						94.56
					taxes	64.04	.88					
						91.68						

	Paid	When Paid (Month Day Year)	Number of Receipt	March Settlement 1962 ($ cts.)	June Settlement 1962 ($ cts.)	Penalty ($ cts.)	November Settlement 1962 ($ cts.)	Penalty ($ cts.)	Collections to First Monday in January 1963 ($ cts.)	Penalty ($ cts.)	Delinquent on First Monday in January 1963 ($ cts.)	Total Delinquent Tax and Penalty ($ cts.)	Remarks
1	PAID IN FULL	MAY 11 1962	9410		10.08								12058
2	PAID IN FULL	MAY 11 1962			10.08								"
3	PAID IN FULL	MAY 31 1962	11801		45.84								12196
4	PAID IN FULL	MAY 31 1962	11680		28.56								12045
5													
6													
7													
8													
9													
10													
11													
12													
13													
14													
15													
16													
17													
18													
19													
20													
					94.56								

Assessment Roll and Tax List of Real Property in the Twp of Unorg #4, Cass County, Minnesota, for Taxes for the Year 1961.

Form 3 C.D. MILLSBRY-CO. MINNEAPOLIS

* Indicate Type of Property: R-Residential, C-Commercial, I-Industrial, U-Utility, F-Farm, L-Lakeshore, T-Timber, M-Mineral

	In Whose Name Assessed	Description of Property: Subdivision	Sec. or Lot	Town or Block	Rng.	Number of Acres of Land (Acres 100ths)	No. School District	Indicate Homestead Yes or No	Agri. or Assess. Recr. Yes or No	Indicate Type of Property	True and Full Valuations: Land Exclusive of Structures and Improvements	Buildings and Other Structures	Machinery Permanently Attached to Real Estate	Total True and Full Value	Assessed Valuations: Rural: Homestead Up to $4,000 20%	Rural: Over $4,000 and Non-Homestead 33⅓%	All Other: Timber Land Class 3c 20%	All Other: Homestead Up to $4,000 25%	All Other: Over $4,000 and Non-Homestead 40%	All Other: Machinery Permanently Attached to Real Estate 33⅓%	All Other: Seasonal and Non-Residential Cabins 33⅓%	Total Assessed Value	Total Assessed Value as Equalized by Order of Review Board	Final Equalized Value
											Dollars	Dollars	Dollars	Dollars	Dollars	Dollars	Dollars	Dollars	Dollars	Dollars	Dollars	Dollars	Dollars	Dollars
1	U. S. of America	GOVT LOT 1 NE¼ ON ¼				17.14	29		UN															
2	U. S. of America	GOVT LOT 2																						
3	U. S. of America	GOVT LOT 6 W½ N½ of N½ of GOVT LOT 9																						
4	Gentile Brothers Partnership	GOVT LOT 12-17 + 17				89.70			100% L															
5																								
6		NE¼ of NW¼																						
7		NW¼ of NW¼																						
8		SW¼ of NW¼																						
9		SE¼ of NW¼																						
10																								
11		NE¼ of SW¼																						
12		NW¼ of SW¼																						
13		SW¼ of SW¼																						
14		SE¼ of SW¼																						
15																								
16		NE¼ of SE¼																						
17		NW¼ of SE¼																						
18		SW¼ of SE¼																						
19		SE¼ of SE¼																						
20																								
						89.70																		

	Sold for Taxes	Valuations by School Districts as Equalized by Department of Taxation: District 14 Rate 48 Mills	District No. ___ Rate ___ Mills	District No. ___ Rate ___ Mills	District No. ___ Rate ___ Mills	District No. ___ Rate ___ Mills	Tax Indicating State Homestead ___ Mills	State Tax on Non-Homestead 9.15 Mills	Special Taxes	Special Taxes	Total Taxes	Paid	When Paid	Number of Receipt	March Settlement 1962	June Settlement 1962	Penalty	November Settlement 1962	Penalty	Collections to First Monday in January 1963	Penalty	Delinquent on First Monday in January 1963	Total Delinquent Tax and Penalty	Remarks
		Dollars	Dollars	Dollars	Dollars	Dollars	$ cts.	$ cts.	$ cts.	$ cts.	$ cts.		Month Day Year		$ cts.	$ cts.	$ cts.	$ cts.	$ cts.	$ cts.	$ cts.	$ cts.	$ cts.	
1												1												
2												2												
3												3												
4		340					94.00	3.10			97.10	4	PAID IN FULL MAY 1 8 1962	10044		97.10								23.00
5												5												
6												6												
7												7												
8												8												
9												9												
10												10												
11												11												
12												12												
13												13												
14												14												
15												15												
16												16												
17												17												
18												18												
19												19												
20												20												
		340				G-2m	94.00	3.10			97.10					97.10								

Assessment Roll and Tax List of Real Property in the Town of Unorg #4, Cass County, Minnesota, for Taxes for the Year 1961.

* Indicate Type of Property: R-Residential, C-Commercial, I-Industrial, U-Utility, F-Farm, L-Lakeshore, T-Timber, M-Mineral

	IN WHOSE NAME ASSESSED	DESCRIPTION OF PROPERTY: Subdivision	Sec. or Lot	Town. or Block	Rge.	Number of Acres of Land (Acres 100ths)	No. School District	Indicate Homestead Yes or No	Agri. Use Rev. Yes or No	Indicate Type of Property*	TREE AND FULL VALUATIONS: LAND Exclusive of Structures and Improvements (Dollars)	BUILDINGS and Other Structures (Dollars)	MACHINERY Permanently Attached to Real Estate (Dollars)	TOTAL True and Full Value (Dollars)	ASSESSED VALUATIONS: RURAL: Homestead Up to $4,000 20% (Dollars)	RURAL: Over $4,000 and Non-Homestead 33⅓% (Dollars)	ALL OTHER: Timber Land Class 3c 20% (Dollars)	ALL OTHER: Homestead 25% (Dollars)	ALL OTHER: Over $4,000 and Non-Homestead 40% (Dollars)	ALL OTHER: Machinery Permanently Attached to Real Estate 33⅓% (Dollars)	ALL OTHER: Seasonal and Recreational Cabins 33⅓% (Dollars)	TOTAL ASSESSED VALUE (Dollars)	Total Assessed Value as Equalized by the Board of Review (Dollars)	FINAL EQUALIZED VALUE (Dollars)
1		INDIAN LANDS	23	142	29		UNO																	
2		NW¼ of NE¼																						
3		SW¼ of NE¼																						
4		SE¼ of NE¼																						
5																								
	Rosmond																							
6		NE¼ of NW¼																						
7	Arthur C. Charick & Louis E. Koerman	~~NW¼ of NW¼~~ GOVT LOT 5				15.46		NO	NO	L		36 acres									220			
8	Julia Duke White & Cliffed John Howard	~~SW¼ of NW¼~~ GOVT LOT 2 & 6				12.31		NO	"	L														
9	Lavlin A. Smith, Jr	~~SE¼ of NW¼~~ GOVT LOT 1						NO	"	"														
10																								
11		NE¼ of SW¼																						
12		NW¼ of SW¼																						
13		SW¼ of SW¼																						
14		SE¼ of SW¼																						
15																								
16		NE¼ of SE¼																						
17		NW¼ of SE¼																						
18		SW¼ of SE¼																						
19		SE¼ of SE¼																						
20																								
						57.71																		

	SOLD FOR TAXES	VALUATIONS BY SCHOOL DISTRICTS AS EQUALIZED BY DEPARTMENT OF TAXATION: District No. Rate ___ Mills (Dollars)	District No. Rate ___ Mills (Dollars)	District No. 2 Rate 28.48 Mills (Dollars)	District No. Rate ___ Mills (Dollars)	District No. Rate ___ Mills (Dollars)	District No. Rate ___ Mills (Dollars)	Tax Including State Homestead ___ Mills ($ cts.)	State Tax on Non-Homestead 4.18 Mills ($ cts.)	SPECIAL TAXES ($ cts.)	SPECIAL TAXES ($ cts.)	TOTAL TAXES ($ cts.)	PAID	WHEN PAID (Month Day Year)	Number of Receipt	March Settlement 1962 ($ cts.)	June Settlement 1962 ($ cts.)	Penalty ($ cts.)	November Settlement 1962 ($ cts.)	Penalty ($ cts.)	Collections to First Monday in January 1963 ($ cts.)	Penalty ($ cts.)	Delinquent on First Monday in January 1963 ($ cts.)	Total Delinquent Tax and Penalty ($ cts.)	REMARKS
1																								
2																								
3																								
4																								
5																								
6																								
7		220				6522	200			6722	PAID IN FULL	MAY 25 1962	11353		67 22								13268
8	SOLD FOR TAXES	120				3558	110			3668												3668		
9		80				2372	72			2444	PAID IN FULL	MAY 11 1962	9910		24 44								12159
10																								
11																								
12																								
13																								
14																								
15																								
16																								
17																								
18																								
19																								
20																								
		420			Mills 12 HER	350				12834					91 66							3668		

Assessment Roll and Tax List of Real Property in the Village of Unorg #4, Cass County, Minnesota, for Taxes for the Year 1961.

FORM 5C-13—MILLER-DAVIS CO., MINNEAPOLIS

* Indicate Type of Property: R-Residential, C-Commercial, I-Industrial, U-Utility, F-Farm, L-Lakeshore, T-Timber, M-Mineral

	IN WHOSE NAME ASSESSED	DESCRIPTION OF PROPERTY: SUBDIVISION	Sec. or Lot	Town. or Block	Rng.	Number of Acres of Land: Acres	Tenths	No. School District	Indicate if real Yes or No	Agri. Non-Agri. Yes or No	* Indicate Type of Property	TRUE AND FULL VALUATIONS: LAND Exclusive of Structures and Improvements	BUILDINGS and Other Structures	MACHINERY Permanently Attached to Real Estate	TOTAL True and Full Value	ASSESSED VALUATIONS: RURAL: Homestead Up to $4,000 20%	Over $4,000 and Non-Homestead 33⅓%	ALL OTHER: Timber Land Class 3c 20%	Homestead Up to $4,000 25%	Over $4,000 and Non-Homestead 40%	MACHINERY Permanently Attached to Real Estate 33⅓%	Seasonal and Recreational Cabins 33⅓%	TOTAL ASSESSED VALUE	Total Assessed Value as Equalized by the Board of Review	FINAL EQUALIZED VALUE
			Dollars	Dollars	Dollars	Dollars	Dollars	Dollars	Dollars	Dollars	Dollars	Dollars	Dollars	Dollars	Dollars	Dollars	Dollars	Dollars	Dollars	Dollars	Dollars	Dollars	Dollars	Dollars	Dollars
1		NE¼ of NE¼	24	142	29			un																	
2		NW¼ of NE¼																							
3		SW¼ of NE¼																							
4		SE¼ of NE¼																							
5	Baxter A. Smith Jr.	Lot 1				35 46			UN	UN	N														
6	Vernon R. & Smith	Lot 2				22 25			NO	"	"														
7	Baxter A. Smith, Jr.	Lot 3				34 6			NO	"	"		315 Mobile									120			
8		SW¼ of NW¼																							
9		SE¼ of NW¼																							
10																									
11		NE¼ of SW¼																							
12		NW¼ of SW¼																							
13		SW¼ of SW¼																							
14		SE¼ of SW¼																							
15																									
16		NE¼ of SE¼																							
17		NW¼ of SE¼																							
18		SW¼ of SE¼																							
19		SE¼ of SE¼																							
20																									
						61 61																			

	SOLD FOR TAXES	VALUATIONS BY SCHOOL DISTRICTS AS EQUALIZED BY DEPARTMENT OF TAXATION: District No. Rate Mills	District No. Rate Mills	District No. Rate Mills	District No. Rate Mills	District No. Rate Mills	Tax Including State Homestead Mills	State Tax on Non-Homestead 9½ Mills	SPECIAL TAXES	SPECIAL TAXES	TOTAL TAXES	PAID	WHEN PAID	Number of Receipt	March Settlement 1962	June Settlement 1962	Penalty	November Settlement 1962	Penalty	Collections to First Monday in January 1962	Penalty	Delinquent on First Monday in January 1963	Total Delinquent Tax and Penalty	REMARKS
		Dollars	Dollars	Dollars	Dollars	Dollars	$ cts.	$ cts.	$ cts.	$ cts.	$ cts.		Month Day Year		$ cts.	$ cts.	$ cts.	$ cts.	$ cts.	$ cts.	$ cts.	$ cts.	$ cts.	
1												1												
2												2												
3												3												
4												4												
5		120					3558	110			3668	5	PAID IN FULL MAY 11 1962	9910		3668								12059
6		100					2964	92			3056	6	PAID IN FULL MAY 18 1962	10031		3056								12058
7		120					3558	110			3668	7	PAID IN FULL MAY 11 1962	9910		3668								V3509
8												8												
9												9												
10												10												
11												11												
12												12												
13												13												
14												14												
15												15												
16												16												
17												17												
18												18												
19												19												
20												20												
		340			Mun		10080	312			10392					10392								

Assessment Roll and Tax List of Real Property in the Town of Long #4, Cass County, Minnesota, for Taxes for the Year 1961.

Form 3CD MILLS-DAVIS CO. MINNEAPOLIS

* Indicate Type of Property: R-Residential, C-Commercial, I-Industrial, U-Utility, F-Farm, L-Lakeshore, T-Timber, M-Mineral

In Whose Name Assessed	Subdivision	Sec. or Lot	Twsp. or Block	Rng.	Number of Acres of Land (Acres / 100ths)	Sch. District	Indicate Homestead Yes or No	Agr. or Resa. Over Yes or No	Indicate Type of Property	True and Full Valuations: Land Exclusive of Structures and Improvements	Buildings and Other Structures	Machinery Permanently Attached to Real Estate	Total True and Full Value	Assessed Valuations: Rural: Homestead Up to $4,000 20%	Rural: Over $4,000 and Non-Homestead 33⅓%	All Other: Timber Land Class 3c 20%	All Other: Homestead Up to $4,000 25%	All Other: Over $4,000 and Non-Homestead 40%	All Other: Machinery Permanently Attached to Real Estate 33⅓%	All Other: Seasonal and Recreational Cabins 33⅓%	Total Assessed Value	Total Assessed Value as Equalized by the Board of Review	Final Equalized Value
										Dollars	Dollars	Dollars	Dollars	Dollars	Dollars	Dollars	Dollars	Dollars	Dollars	Dollars	Dollars	Dollars	Dollars
	1 NE¼ of NE¼		31	142	29		(cm)																
	2 NW¼ of NE¼																						
	3 SW¼ of NE¼																						
	4 SE¼ of NE¼																						
	5																						
	6 NE¼ of NW¼																						
	7 NW¼ of NW¼																						
Leona Larson	8 PART OF GOVT LOT 1						NO	SR	L														
George N. Hayes	9 S. 400' of N. 800' of GOVT LOT 1				32.75		NO	OR NO	"														
Linda Regina Hutchison	10 N. 400' of GOVT LOT 1						NO	OR	"														
	11 NE¼ of SW¼																						
Betti Kirsley	12 W½ of GOVT LOT 2				23.35		NO	SR	L														
George N. Hayes	13 E½ of GOVT LOT 2 less N. 800'						NO	OR NO	"														
Linda A. Hutchison	14 N. 800' of E½ of GOVT LOT 2						NO	SR	"														
	15																						
	16 NE¼ of SE¼																						
~~Everett L. Hayes~~	17 ~~LOT 1 of Sec 3~~ Lake Side						NO	SR	L														
	18 SW¼ of SE¼																						
	19 SE¼ of SE¼																						
Leona Larson	20 E½ of Lot 3																						
Oyette Lindley	W. 100' of E. 200' of Lot 3				5.10																		
Lee W. Hayes	W. 100' of E. 300' of Lot 3																						

Sold for Taxes	Valuations by School Districts as Equalized by Department of Taxation: District No. 43 Rate 29 Mills	District No. ___ Rate ___ Mills	District No. ___ Rate ___ Mills	District No. ___ Rate ___ Mills	District No. ___ Rate ___ Mills	District No. ___ Rate ___ Mills	Tax Indicating State Homestead Mills	State Tax on Non-Homestead 9.12 Mills	Special Taxes	Special Taxes	Total Taxes	Paid	When Paid (Month Day Year)	Number of Receipt	March Settlement 1962	June Settlement 1962	Penalty	November Settlement 1962	Penalty	Collections in First Monday in January 1963	Penalty	Delinquent on First Monday in January 1963	Total Delinquent Tax and Penalty	Remarks
	Dollars	Dollars	Dollars	Dollars	Dollars	Dollars	$ cts.	$ cts.	$ cts.	$ cts.	$ cts.				$ cts.	$ cts.	$ cts.	$ cts.	$ cts.	$ cts.	$ cts.	$ cts.	$ cts.	
1												1												
2												2												
3												3												
4												4												
5												5												
6												6												
7												7												
8	50						13.82	46			14.28	8	PAID IN FULL MAY 31 1962	11700		14.28								1-888
9	67						18.52	62			19.14	9	1st HALF PAID OCT 25 1962	17838										
10	867						239.70	7.90			247.60	10	2nd Half Paid MAY 7 1962	8241		9.57		9.57				15.213		13.885
11												11	1st HALF PAID MAY 31 1962	10347		123.80						12.380	13.618	13.876
12	90						24.88	82			25.70	12	2nd HALF PAID OCT 25 1962											
13	67						18.52	62			19.14	13	1st Half Paid MAY 7 1962	17838		12.85		12.85						22.005
14	100						27.64	92			28.56	14	2nd HALF PAID OCT 25 1962	8241		9.57		9.57				15.773		13.885
15												15	1st HALF PAID MAY 31 1962	10347		14.28						12.28	15.71	13.876
16												16												
17	30						8.30	28			8.58	17	2nd HALF PAID OCT 25 1962	17838										
18												18	1st Half Paid MAY 7 1962	8241		4.29		4.29						12.005
19												19												
20												20												
	1271					A-M	351.38	17.62			363.00					188.64		36.08				139.68		

Assessment Roll and Tax List of Real Property in the Area of Unorg #4, Cass County, Minnesota, for Taxes for the Year 1961.

Form SCD—BILLE-PRATT-PRINTING CO., MINNEAPOLIS

* Indicate Type of Property: R-Residential, C-Commercial, I-Industrial, U-Utility, F-Farm, L-Lakeshore, T-Timber, M-Mineral

	In Whose Name Assessed	Description of Property: Subdivision	Sec. or Lot	Town or Block	Rng.	Number of Acres of Land (Acres / 100ths)	No. School District	Indicate Homestead Yes or No	Agricultural Yes or No	Indicate Type of Property	True and Full Valuations: Land Exclusive of Structures and Improvements (Dollars)	Buildings and Other Structures (Dollars)	Machinery Permanently Attached to Real Estate (Dollars)	Total True and Full Value (Dollars)	Assessed Valuations: Rural: Homestead Up to $1,000 20% (Dollars)	Rural: Over $4,000 and Non-Homestead 33⅓% (Dollars)	All Other: Timber Land Class 3e 20% (Dollars)	All Other: Homestead Up to $4,000 25% (Dollars)	All Other: Over $4,000 and Non-Homestead 40% (Dollars)	All Other: Machinery Permanently Attached to Real Estate 33⅓% (Dollars)	All Other: Seasonal and Recreational Cabins 33⅓% (Dollars)	Total Assessed Value	Total Assessed Value as Equalized by the Board of Review (Dollars)	Final Equalized Value (Dollars)
1		NE¼ of NE¼	34	142	29	119																		
2		NW¼ of NE¼																						
3		SW¼ of NE¼																						
4		SE¼ of NE¼																						
5	M. Hedgman & Sons, Inc.	GOV'T LOT 1				7.27		No	No	L														
6		NE¼ of NW¼																						
7		NW¼ of NW¼																						
8		SW¼ of NW¼																						
9		SE¼ of NW¼																						
10																								
11		NE¼ of SW¼																						
12		NW¼ of SW¼																						
13		SW¼ of SW¼																						
14		SE¼ of SW¼																						
15																								
16		NE¼ of SE¼																						
17		NW¼ of SE¼																						
18		SW¼ of SE¼																						
19		SE¼ of SE¼																						
20																								
						7.27																		

	Sold for Taxes	Valuations by School Districts as Equalized by Department of Taxation: District No. Rate Mills (Dollars)	District No. Rate Mills (Dollars)	District No. Rate Mills (Dollars)	District No. Rate Mills (Dollars)	District No. Rate Mills (Dollars)	Tax Including State Homestead Mills ($ cts.)	State Tax on Non-Homestead 15.51 Mills ($ cts.)	Special Taxes ($ cts.)	Special Taxes ($ cts.)	Total Taxes ($ cts.)	Paid	When Paid (Month Day Year)	Number of Receipt	March Settlement 1962 ($ cts.)	June Settlement 1962 ($ cts.)	Penalty ($ cts.)	November Settlement 1962 ($ cts.)	Penalty ($ cts.)	Collections to First Monday in January 1963 ($ cts.)	Penalty ($ cts.)	Delinquent on First Monday in January 1963 ($ cts.)	Total Delinquent Tax and Penalty ($ cts.)	Remarks
1																								
2																								
3																								
4																								
5		20					592	18			610	$	PAID IN FULL MAY 31 1962	11204		610								13061
6																								
7																								
8																								
9																								
10																								
11																								
12																								
13																								
14																								
15																								
16																								
17																								
18																								
19																								
20																								
		20					592	18			610					610								

Assessment Roll and Tax List of Real Property in the Town of Unug 44

FORM 5-C.D. MILLER-DAVIS CO., MINNEAPOLIS

* Indicate Type of Property: R-Residential, C-Commercial, I-Industrial, U-Utility, F-Farm, L-Lakeshore, T-Timber, M-Mineral

	IN WHOSE NAME ASSESSED	DESCRIPTION OF PROPERTY: SUBDIVISION	Sec. or Lot	Town. Sec. Block	Rng.	Number of Acres of Land (Acres 100ths)	No. School District	Indicate House or Shed Yes or No	Agri. or Farm Bldg. Yes or No	Indicate Type of Prop.	TRUE AND FULL VALUATIONS: LAND Exclusive of Structures and Improvements	BUILDINGS and Other Structures	MACHINERY Permanently Attached to Real Estate	TOTAL True and Full Value	ASSESSED VALUATIONS: RURAL: Homestead Up to $4,000 20%	Over $4,000 and Non-Homestead 33⅓%	ALL OTHER: Timber Land Class 3a 20%	Homestead Up to $4,000 25%	Over $4,000 and Non-Homestead 40%	MACHINERY Permanently Attached to Real Estate 33⅓%	Seasonal and Recreational Cabins 33⅓%	TOTAL ASSESSED VALUE	Total Assessed Value as Transferred by the Board of Review	FINAL EQUALIZED VALUE
						Acres 100ths					Dollars	Dollars	Dollars	Dollars	Dollars	Dollars	Dollars	Dollars	Dollars	Dollars	Dollars	Dollars	Dollars	Dollars
1	Hugo L. Erickson	GOV'T LOT 1 LESS SOLD ~~NE¼NE¼~~	1	143	30	36.85	Unk	No	No	R	Includes what is fed in 5													
2	L. V. & Lillian D. Sime	GOV'T LOT 3 ~~N½NW¼NE¼~~				56		No	No	R														
3		SW¼NE¼																						
4		SE¼NE¼																						
5	Mae Wagner & Jean Huttgen & Maurice Geary	PART OF GOV'T LOT 1									See line 1													
6		NE¼NW¼																						
7		W½NW¼																						
8		SW¼NW¼																						
9		SE¼NW¼																						
10																								
11	L. V. & Lillian T. Sime	GOV'T LOT 4 LESS 3.54 ac. ~~N½SW¼~~ LESS PLAT				1/2		No	No	L	Included in Lots 3 & 4 Plat pg. 74													
12	Marvin Arnold & Lloyd O. Getedal ~~Bruce R. Knudson~~	NW¼SW¼																						
13		SW¼SW¼									No tax for 1961													
14		SE¼SW¼																						
15	A. E. & Luella Swoboda	W. 354' of GOV'T LOT 4									See Lines 11													
16		NE¼NE¼SE¼																						
17		NW¼NE¼SE¼																						
18		SW¼NE¼SE¼																						
19		SE¼NE¼SE¼																						
20																								
						134.85																		

	SOLD FOR TAXES	VALUATIONS BY SCHOOL DISTRICTS AS EQUALIZED BY DEPARTMENT OF TAXATION: District No. 2 Rate 28 Mills	District No. 2 Rate 296.44 Mills	District No. Rate Mills	District No. Rate Mills	District No. Rate Mills	Tax Including State Homestead Mills	State Tax on Non-Homestead 91.12 Mills	SPECIAL TAXES	SPECIAL TAXES	TOTAL TAXES	PAID	WHEN PAID (Month Day Year)	Number of Receipt	March Settlement 1962	June Settlement 1962	Penalty	November Settlement 1962	Penalty	Collections to First Monday in January 1963	Penalty	Delinquent on First Monday in January 1963	Total Delinquent Tax and Penalty	REMARKS
		Dollars	Dollars	Dollars	Dollars	Dollars	$ cts.	$ cts.	$ cts.	$ cts.	$ cts.				$ cts.	$ cts.	$ cts.	$ cts.	$ cts.	$ cts.	$ cts.	$ cts.	$ cts.	
1		330					91.24	300			94.24	PAID IN FULL	MAY 16 1962	10875		94.24								
2	SOLD FOR TAXES		100				29.64	92			30.56	PAID IN FULL	MAY 29 1962	11365		30.56								
3																								
4																								
5																								
6																								
7																								
8																								
9																								
10																								
11			120				35.58	110			36.68	PAID IN FULL	MAY 29 1962	13387		36.68								12257
12																								
13																								
14																								
15																								13056
16																								
17																								
18																								
19																								
20																								
		330	220	-55			9124																	
						7% Un	65.22	502			161.48					161.48								
							156.46																	

1960 36.26
1961 21.81 12993
1962 12257
Called Mr. Lorenz

Form 5C13 · MILLER-DAVIS CO., MINNEAPOLIS

Assessment Roll and Tax List of Real Property in the Town of Unorg #4, Cass County, Minnesota, for Taxes for the Year 1961.

* Indicate Type of Property: R-Residential, C-Commercial, I-Industrial, U-Utility, F-Farm, L-Lakeshore, T-Timber, M-Mineral

	In Whose Name Assessed	Description of Property: Subdivision	Sec. or Lot	Town or Block	Rng.	Number of Acres of Land (Acres / 100ths)	No. School District	Indicate Homestead Yes or No	Agri. or Seas. Recr. Yes or No	Indicate Type of Property	True and Full Valuations: Land Exclusive of Structures and Improvements	Buildings and Other Structures	Machinery Permanently Affected to Real Estate	Total True and Full Value	Assessed Valuations: Rural: Homestead Up to $4,000 20%	Over $4,000 and Non-Homestead 33⅓%	All Other: Timber Land Class 5a 20%	Homestead Up to $4,000 25%	Over $4,000 and Non-Homestead 40%	Machinery Permanently Attached to Real Estate 33⅓%	Seasonal and Recreational Cabins 33⅓%	Total Assessed Value	Total Assessed Value as Established by the Board of Review	Final Equalized Value
						Acres					Dollars	Dollars	Dollars	Dollars	Dollars	Dollars	Dollars	Dollars	Dollars	Dollars	Dollars	Dollars	Dollars	Dollars
1	D. Potorsky Marvin-Floyd + Amelia Potorsky	~~N E ¼ of N E ¼~~ GOVT LOT 1	2	143	30	27.80	Unorg	No	No															
2		N W ¼ of N E ¼																						
3		S W ¼ of N E ¼																						
4		S E ¼ of N E ¼																						
5																								
6		N E ¼ of N W ¼																						
7		N W ¼ of N W ¼																						
8		S W ¼ of N W ¼																						
9		S E ¼ of N W ¼																						
10																								
11		N E ¼ of S W ¼																						
12		N W ¼ of S W ¼																						
13		S W ¼ of S W ¼																						
14		S E ¼ of S W ¼																						
15																								
16		N E ¼ of S E ¼																						
17		N W ¼ of S E ¼																						
18		S W ¼ of S E ¼																						
19		S E ¼ of S E ¼																						
20																								
						27.80																		

	Sold for Taxes	Valuations by School Districts as Equalized by Department of Taxation: District No. 2 Rate 24.46 Mills	District No. Rate Mills	District No. Rate Mills	District No. Rate Mills	Tax Including State Tax on Non-Homestead 41.2 Mills	State Tax on Non-Homestead 41.2 Mills	Special Taxes	Special Taxes	Total Taxes	Paid	When Paid (Month Day Year)	Number of Receipt	March Settlement 1962	June Settlement 1962	Penalty	November Settlement 1962	Penalty	Collections to First Monday in January 1963	Penalty	Delinquent as First Monday in January 1963	Total Delinquent Tax and Penalty	Remarks
		Dollars	Dollars	Dollars	Dollars	Dollars	$ cts.	$ cts.	$ cts.	$ cts.				$ cts.	$ cts.	$ cts.	$ cts.	$ cts.	$ cts.	$ cts.	$ cts.	$ cts.	
1		120				3558	7 10			36 68	PAID IN FULL	MAY 16 1962	10036		36 68								129.78
2																							
3																							
4																							
5																							
6																							
7																							
8																							
9																							
10																							
11																							
12																							
13																							
14																							
15																							
16																							
17																							
18																							
19																							
20																							
		120		Nam		3558	110			3668					36 68								

Assessment Roll and Tax List of Real Property in the Town of Unorg #4, Cass County, Minnesota, for Taxes for the Year 1961.

* Indicate Type of Property: R-Residential, C-Commercial, I-Industrial, U-Utility, F-Farm, L-Lakeshore, T-Timber, M-Mineral

	In Whose Name Assessed	Description of Property: Subdivision	Sec. or Lot	Town or Block	Rng.	Number of Acres of Land: Acres	00ths	No. School District	Indicate Homestead Yes or No	Agri. or Rural Res. Yes or No	Indicate Type of Property	True and Full Valuations: Land Exclusive of Structures and Improvements (Dollars)	Buildings and Other Structures (Dollars)	Machinery Permanently Attached to Real Estate (Dollars)	Total True and Full Value (Dollars)	Assessed Valuations: Rural: Homestead Up to $4,000 20% (Dollars)	Rural: Over $4,000 and Non-Homestead 33⅓% (Dollars)	All Other: Timber Land Class 3a 20% (Dollars)	All Other: Homestead Up to $1,000 25% (Dollars)	All Other: Over $1,000 and Non-Homestead 40% (Dollars)	All Other: Machinery Permanently Attached to Real Estate 33⅓% (Dollars)	All Other: Seasonal and Recreational Cabins 33⅓% (Dollars)	Total Assessed Value	Total Assessed Value as Equalized by the Board of Review (Dollars)	Final Equalized Value (Dollars)
1		NE¼ of NE¼	3	143	30			115																	
2		NW¼ of NE¼																							
3		SW¼ of NE¼																							
4		SE¼ of NE¼																							
5																									
6	U. S. of America	~~NE¼ of NW¼~~																							
7		NW¼ of NW¼ (GOV'T LOT 1)																							
8	L. J. Nelson Timbering Land Co.	~~SW¼ of NW¼~~ GOV'T LOT 2				24		115	110	N															
9		SE¼ of NW¼																							
10	~~U. S. of America~~																								
11	U. S. of America	NE¼ of SW¼																							
12		NW¼ of SW¼																							
13		SW¼ of SW¼																							
14		SE¼ of SW¼																							
15																									
16		NE¼ of SE¼																							
17		NW¼ of SE¼																							
18		SW¼ of SE¼																							
19		SE¼ of SE¼																							
20						24																			

Valuations by School Districts as Equalized by Department of Taxation

Sold for Taxes	District No. / Rate / Mills	District No. / Rate / Mills	District No. / Rate / Mills	District No. / Rate / Mills	District No. / Rate / Mills	District No. / Rate / Mills	Tax Including State Homestead Mills	State Tax on Non-Homestead 9.12 Mills	Special Taxes	Special Taxes	Total Taxes	Paid	When Paid	Number of Receipt	March Settlement 1962	June Settlement 1962	Penalty	November Settlement 1962	Penalty	Collections to First Monday in January 1963	Penalty	Delinquent on First Monday in January 1963	Total Delinquent Tax and Penalty	Remarks
	Dollars	Dollars	Dollars	Dollars	Dollars	Dollars	$ cts.	$ cts.	$ cts.	$ cts.	$ cts.		Month Day Year		$ cts.	$ cts.	$ cts.	$ cts.	$ cts.	$ cts.	$ cts.	$ cts.	$ cts.	
1																								
2																								
3																								
4																								
5																								
6																								
7																								
8		120				4276	110				4386	PAID IN FULL MAY 9, 1962		4444		43 86								18833
9																								
10																								
11																								
12																								
13																								
14																								
15																								
16																								
17																								
18																								
19																								
20																								
		120		72115		4276	110				4386					43 86								

Assessment Roll and Tax List of Real Property in the Town of Vasa #4

Cass County, Minnesota, for Taxes for the Year 1961.

Form 1-D—MILLER-DAVIS CO. MINNEAPOLIS

* Indicate Type of Property: R-Residential, C-Commercial, I-Industrial, U-Utility, F-Farm, L-Lakeshore, T-Timber, M-Mineral

	In Whose Name Assessed	Description of Property: Subdivision	Sec. or Lot	Town or Block	Rng.	Number of Acres of Land (Acres 100ths)	No. School District	Indicate Homestead Yes or No	Agri. or Seas. Resr. Yes or No	Indicate Type Property	True and Full Valuations: Land Exclusive of Structures and Improvements (Dollars)	Buildings and Other Structures (Dollars)	Machinery Permanently Attached to Real Estate (Dollars)	Total Type and Value (Dollars)	Assessed Valuations: Rural: Homestead Up to $4,000 20% (Dollars)	Rural: Over $4,000 and Non-Homestead 33⅓% (Dollars)	All Other: Timber Land Class 3c 20% (Dollars)	All Other: Homestead Up to $4,000 25% (Dollars)	All Other: Over $4,000 and Non-Homestead 40% (Dollars)	All Other: Machinery Permanently Attached to Real Estate 33⅓% (Dollars)	All Other: Seasonal and Recreational Cabins 33⅓% (Dollars)	Total Assessed Value (Dollars)	Total Assessed Value as Equalized by the Board of Review (Dollars)	Final Equalized Value (Dollars)
1		NE¼ of NE¼	5	143	30		115																	
2		N½ of NE¼																						
3		SW¼ of NE¼																						
4	U. S. of America	SE¼ of NE¼																						
5																								
6		NE¼ of NW¼																						
7		NW¼ of NW¼																						
8		SW¼ of NW¼																						
9		SE¼ of NW¼																						
10	U. S. of America	GOVT LOT 1																						
11		NE¼ of SW¼																						
12		NW¼ of SW¼																						
13		SW¼ of SW¼																						
14	U. S. of America	SE¼ of SW¼																						
15																								
16		NE¼ of SE¼																						
17		NW¼ of SE¼																						
18		SW¼ of SE¼																						
19		SE¼ of SE¼																						
20																								

	Sold for Taxes	Valuations by School Districts as Equalized by Department of Taxation: District No. Rate Mills (Dollars)	District No. Rate Mills (Dollars)	District No. Rate Mills (Dollars)	District No. Rate Mills (Dollars)	District No. Rate Mills (Dollars)	District No. Rate Mills (Dollars)	Tax including State Homestead Mills ($ cts.)	State Tax on Non-Homestead Mills ($ cts.)	Special Taxes ($ cts.)	Special Taxes ($ cts.)	Total Taxes ($ cts.)	Paid	When Paid: Month Day Year	Number of Receipt	March Settlement 1962 ($ cts.)	June Settlement 1962 ($ cts.)	Penalty ($ cts.)	November Settlement 1962 ($ cts.)	Penalty ($ cts.)	Collections to First Monday in January 1963 ($ cts.)	Penalty ($ cts.)	Delinquent on First Monday in January 1963 ($ cts.)	Total Delinquent Tax and Penalty ($ cts.)	Remarks
1													1												
2													2												
3													3												
4													4												
5													5												
6													6												
7													7												
8													8												
9													9												
10													10												
11													11												
12													12												
13													13												
14													14												
15													15												
16													16												
17													17												
18													18												
19													19												
20													20												

Assessment Roll and Tax List of Real Property in the Town of Inverness #4, Cass County, Minnesota, for Taxes for the Year 1961.

Form 51 D—MILLER-DAVIS CO., MINNEAPOLIS

* Indicate Type of Property: R-Residential, C-Commercial, I-Industrial, U-Utility, F-Farm, L-Lakeshore, T-Timber, M-Mineral

IN WHOSE NAME ASSESSED	DESCRIPTION OF PROPERTY: SUBDIVISION	Sec. or Lot	Town or Block	Rng.	Number of Acres of Land (Acres / 100ths)	No. School District	Indicate Homestead Yes or No	Agri. or Seas. Recr. Yes or No	Indicate Farm Property	TRUE AND FULL VALUATIONS: LAND Exclusive of Structures and Improvements	BUILDINGS and Other Structures	MACHINERY Permanently Attached to Real Estate	TOTAL True and Full Value	ASSESSED VALUATIONS: RURAL: Homestead Up to $4,000 20%	RURAL: Over $4,000 and Non-Homestead 33⅓%	ALL OTHER: Timber Land Class 3e 20%	ALL OTHER: Homestead Up to $4,000 25%	ALL OTHER: Over $4,000 and Non-Homestead 40%	ALL OTHER: MACHINERY Permanently Attached to Real Estate 33⅓%	ALL OTHER: Seasonal and Recreational Cabins 33⅓%	TOTAL ASSESSED VALUE	Total Assessed Value as Equalized by the Board of Review	FINAL EQUALIZED VALUE
					Acres					Dollars	Dollars	Dollars	Dollars	Dollars	Dollars	Dollars	Dollars	Dollars	Dollars	Dollars	Dollars	Dollars	Dollars
	1 NE¼ of NE¼	6	143	30		115																	
	2 NW¼ of NE¼																						
U. S. of America	3 SW¼ of NE¼																						
	4 SE¼ of NE¼																						
U. S. of America	5 GOV'T LOT 10 + 11																						
	6 NE¼ of NW¼																						
	7 NW¼ of NW¼																						
	8 SW¼ of NW¼																						
U. S. of America	9 SE¼ of NW¼																						
U. S. of America	10 GOV'T LOT 2 + 3																						
	11 NE¼ of SW¼																						
	12 NW¼ of SW¼																						
	13 SW¼ of SW¼																						
	14 SE¼ of SW																						
	15																						
	16 NE¼ of SE¼																						
	17 NW¼ of SE¼																						
	18 SW¼ of SE¼																						
U. S. of America	19 SE¼ of SE¼																						
	20																						

SOLD FOR TAXES	VALUATIONS BY SCHOOL DISTRICTS AS EQUALIZED BY DEPARTMENT OF TAXATION: District No. ..... Rate ..... Mills	District No. ..... Rate ..... Mills	District No. ..... Rate ..... Mills	District No. ..... Rate ..... Mills	District No. ..... Rate ..... Mills	District No. ..... Rate ..... Mills	Tax Including State Homestead ..... Mills	State Tax on Non-Homestead ..... Mills	SPECIAL TAXES	SPECIAL TAXES	TOTAL TAXES		PAID	WHEN PAID	Number of Receipt	March Settlement 1962	June Settlement 1962	Penalty	November Settlement 1962	Penalty	Collections to First Monday in January 1963	Penalty	Delinquent on First Monday in January 1963	Total Delinquent Tax and Penalty	REMARKS
	Dollars	Dollars	Dollars	Dollars	Dollars	Dollars	$ cts.	$ cts.	$ cts.	$ cts.	$ cts.			Month Day Year		$ cts.	$ cts.	$ cts.	$ cts.	$ cts.	$ cts.	$ cts.	$ cts.	$ cts.	
1												1													
2												2													
3												3													
4												4													
5												5													
6												6													
7												7													
8												8													
9												9													
10												10													
11												11													
12												12													
13												13													
14												14													
15												15													
16												16													
17												17													
18												18													
19												19													
20												20													

Assessment Roll and Tax List of Real Property in the Town of Cass #4, Cass County, Minnesota, for Taxes for the Year 1961.

Form 1 Publicity Press Minneapolis

* Indicate Type of Property: R-Residential, C-Commercial, I-Industrial, U-Utility, F-Farm, L-Lakeshore, T-Timber, M-Mineral

	IN WHOSE NAME ASSESSED		DESCRIPTION OF PROPERTY: SUBDIVISION	Sec. or Lot	Town or Block	Rng.	Number of Acres of Land: Acres	100ths	No. School District	Indicate Homestead Yes No	Agricultural Homestead Yes No	* Indicate Class of Property	TRUE AND FULL VALUATIONS: LAND Exclusive of Buildings and Improvements	BUILDINGS and Other Structures	MACHINERY Permanently Attached to Real Estate	TOTAL True and Full Value	ASSESSED VALUATIONS: RURAL: Homestead Up to $4,000 20%	RURAL: Over $4,000 and Non-Homestead 33⅓%	ALL OTHER: Timber Land Class 3c 20%	ALL OTHER: Homestead Up to $4,000 25%	ALL OTHER: Over $4,000 and Non-Homestead 40%	ALL OTHER: MACHINERY Permanently Attached to Real Estate 33⅓%	ALL OTHER: Seasonal and Recreational Cabins 33⅓%	TOTAL ASSESSED VALUE	Total Assessed Value as Equalized by the Board of Review	FINAL EQUALIZED VALUE
													Dollars	Dollars	Dollars	Dollars	Dollars	Dollars	Dollars	Dollars	Dollars	Dollars	Dollars	Dollars	Dollars	Dollars
	U. S. of America	1	NE¼ of NE¼	7	142	30			115																	
		2	NW¼ of NE¼																							
	U. S. of America	3	SW¼ of NE¼																							
	U. S. of America	4	SE¼ of NE¼																							
		5	GOV'T LOT 1 + 2																							
		6	NE¼ of NW¼																							
		7	NW¼ of NW¼																							
		8	SW¼ of NW¼																							
		9	SE¼ of NW¼																							
	U. S. of America	10	GOV'T LOT 4																							
		11	NE¼ of SW¼																							
	The Diamond Match Co.	12	~~NW¼ of SW¼~~ GOV'T LOT 5				50	25		NO	NO	T														
	" " "	13	~~SW¼ of SW¼~~ GOV'T LOT 6				51	25		NO	"	"														
		14	SE¼ of SW¼																							
	U. S. of America	15	GOV'T LOT 3																							
		16	NE¼ of SE¼																							
	U. S. of America	17	NW¼ of SE¼																							
	R. A. Nelson Mining & Land Co.	18	~~SW¼ of SE¼~~ GOV'T LOT 7				50			NO	NO	L														
	U. S. of America	19	~~SE¼ of SE¼~~ GOV'T LOT 8 + 7																							
		20																								
							157	00																		

Cass County, Minnesota, for Taxes for the Year 1961.

	SOLD FOR TAXES	VALUATIONS BY SCHOOL DISTRICTS AS EQUALIZED BY DEPARTMENT OF TAXATION: District No. 115 Rate 53.44 Mills	District No. Rate Mills	District No. Rate Mills	District No. Rate Mills	District No. Rate Mills	District No. Rate Mills	Tax including State Homestead Mills	State Tax on Non-Homestead 41½ Mills	SPECIAL TAXES	SPECIAL TAXES	TOTAL TAXES		PAID	WHEN PAID	Number of Receipt	March Settlement 1962	June Settlement 1962	Penalty	November Settlement 1962	Penalty	Collections to First Monday in January 1963	Penalty	Delinquent on First Monday in January 1963	Penalty	Total Delinquent Tax and Penalty	REMARKS
		Dollars	Dollars	Dollars	Dollars	Dollars	Dollars	Dollars	$ cts.	$ cts.	$ cts.	$ cts.			Month Day Year		$ cts.	$ cts.	$ cts.	$ cts.	$ cts.	$ cts.	$ cts.	$ cts.	$ cts.	$ cts.	
1													1														
2													2														
3													3														
4													4														
5													5														
6													6														
7													7														
8													8														
9													9														
10													10														
11													11														
12			150				53.44	~~5850~~	156			~~5346~~ 5482	12	PAID IN FULL	MAY 31 1962	(1731)		SW 82									130 52
13			167				59.52	~~5844~~	152			~~5776~~ 6104	13	PAID IN FULL	MAY 31 1962	(1731)		61 04									"
14													14														
15													15														
16													16														
17													17														
18			180				64.14	~~6300~~	164			~~6464~~ 6578	18	PAID IN FULL	MAY 4 1962	4441		65 78									197 33
19													19														
20													20														
			497			~~112115~~	~~17344~~ 17712		452			~~17846~~ 18164						181 64									

Assessment Roll and Tax List of Real Property in the Town of Unorg #4, Cass County, Minnesota, for Taxes for the Year 1961.

FORM 3CD—MILLER-DAVIS CO., MINNEAPOLIS

* Indicate Type of Property: R-Residential, C-Commercial, I-Industrial, U-Utility, F-Farm, L-Lakeshore, T-Timber, M-Mineral

	IN WHOSE NAME ASSESSED	DESCRIPTION OF PROPERTY: SUBDIVISION	Sec. or Lot	Town. or Block	Rng.	Number of Acres of Land: Acres	Tenths	No. School District	Indicate House-stead Yes or No	Agri. or Hom. Recd. Yes or No	Indicate Type of Property	TRUE AND FULL VALUATIONS: LAND Exclusive of Structures and Improvements	BUILDINGS and Other Structures	MACHINERY Permanently Attached to Real Estate	TOTAL True and Full Value	ASSESSED VALUATIONS: RURAL: Homestead Up to $4,000 20%	RURAL: Over $4,000 and Non-Homestead 33⅓%	ALL OTHER: Timber Land Class 3a 20%	ALL OTHER: Homestead Up to $4,000 25%	ALL OTHER: Over $4,000 and Non-Homestead 40%	ALL OTHER: MACHINERY Permanently Attached to Real Estate 33⅓%	Seasonal and Recreational Cabins 33⅓%	TOTAL ASSESSED VALUE	Total Assessed Value as Equalized by the Board of Review	FINAL EQUALIZED VALUE
						Acres	Tenths					Dollars	Dollars	Dollars	Dollars	Dollars	Dollars	Dollars	Dollars	Dollars	Dollars	Dollars	Dollars	Dollars	Dollars
1		NE¼ of NE¼	8	143	30			15																	
2	U.S. of America	GOV'T LOT 2 ~~NW¼ of NE¼~~																							
3		SW¼ of NE¼																							
4		SE¼ of NE¼																							
5																									
6		NE¼ of NW¼																							
7		NW¼ of NW¼																							
8		SW¼ of NW¼																							
9		SE¼ of NW¼																							
10	Victor L. Finch	GOV'T LOT 3 LESS 10 ACS.	9	143	30	7	25		NO	SR NO	L														
11	E.R. Mache	PART OF GOV'T LOT 3 (10 AC)				10			NO	SR	"														
12	Mrs. Dorothy Potter Mynatt 3/40 undiv. int	~~NW¼ of NW¼~~				16			NO	NO	"														
13	" " " 5/109 " " 8/89	E½ of SE½ & SE¼ of NE¼ & NW¼ of NW¼				1 25			NO	"	T														
14		SE¼ of SW¼																							
15																									
16	Lowell P. Nicholas	NE¼ of SE¼ GOV'T LOT 4	11	143	30	52	10		NO	NO	L														
17		NW¼ of SE¼																							
18		SW¼ of SE¼																							
19		SE¼ of SE¼																							
20																									
						86	60																		

VALIDATIONS BY SCHOOL DISTRICTS AS EQUALIZED BY DEPARTMENT OF TAXATION

	SOLD FOR TAXES	District No. ___ Rate ___ Mills Dollars	District No. 47 Rate 33.34 Mills Dollars	District No. 46.116 Rate 35.34 Mills Dollars	District No. ___ Rate ___ Mills Dollars	Tax including State Homestead Mills	State Tax on Non-Homestead 9.12 Mills	SPECIAL TAXES	SPECIAL TAXES	TOTAL TAXES	PAID	WHEN PAID Month Day Year	Number of Receipt	March Settlement 1962	June Settlement 1962	Penalty	November Settlement 1962	Penalty	Collections to First Monday in January 1963	Penalty	Delinquent on First Monday in January 1963	Total Delinquent Tax and Penalty	REMARKS
						$ cts.	$ cts.	$ cts.	$ cts.	$ cts.				$ cts.	$ cts.	$ cts.	$ cts.	$ cts.	$ cts.	$ cts.	$ cts.	$ cts.	
1																							
2																							
3																							
4																							
5																							
6																							
7																							
8																							
9																							
10		100				33 14 ~~32 50~~	92			34 06 ~~33 42~~	PAID IN FULL	MAY 1 1962	9902		34 06								12982
11		60				19 88 ~~19 50~~	54			20 42 ~~20 04~~	PAID IN FULL	MAY 31 1962	11684		20 42								12990
12	SOLD FOR TAXES		3			1 06 ~~1 04~~	02			1 08 ~~1 06~~											1 08		no address
13	SOLD FOR TAXES		1			36				36											36		
14																							
15																							
16			167			59 52 ~~58 44~~	152			61 04 ~~59 96~~	PAID IN FULL	MAY 31 1962	11686		61 04								12992
17																							
18																							
19																							
20																							
		160	171 = 331/7		0-115 ~~0-00~~ 8-115 ~~37 84~~ ~~37 84~~	53 02 ~~60 92~~ 00 113 96				116 96 ~~114 84~~					115 52						1 44		

Assessment Roll and Tax List of Real Property in the Town of Unag. #4 Cass County, Minnesota, for Taxes for the Year 1961.

Form 50-D Miller Davis Co. Minneapolis

* Indicate Type of Property: R-Residential, C-Commercial, I-Industrial, U-Utility, F-Farm, L-Lakeshore, T-Timber, M-Mineral

	IN WHOSE NAME ASSESSED	DESCRIPTION OF PROPERTY: Subdivision	Sec. or Lot	Town or Block	Range	Number of Acres of Land (Acres / 100ths)	No. School District	Indicate Homestead Yes or No	Agri. or Seas. Recr. Yes or No	Indicate Type of Property	TRUE AND FULL VALUATIONS: LAND Exclusive of Structures and Improvements	BUILDINGS and Other Structures	MACHINERY Permanently Attached to Real Estate	TOTAL True and Full Value	ASSESSED VALUATIONS: Homestead Up to $4,000	RURAL: Over $4,000 and Non-Homestead 33⅓%	ALL OTHER: Timber Land Class 3a 20%	Homestead Up to $4,000 25%	Over $4,000 and Non-Homestead 40%	MACHINERY Permanently Attached to Real Estate 33⅓%	Seasonal and Recreational Cabins 33⅓%	TOTAL ASSESSED VALUE	Total Assessed Value as Equalized by the Board of Review	FINAL EQUALIZED VALUE
						Acres	100ths				Dollars	Dollars	Dollars	Dollars	Dollars	Dollars	Dollars	Dollars	Dollars	Dollars	Dollars	Dollars	Dollars	Dollars
		1 NE¼ of NE¼	14	143	30			No																
		2 NW¼ of NW¼																						
		3 SW¼ of NE¼																						
		4 SE¼ of NE¼																						
	Nora M. O'Brien	5 GOVT LOT 1						NO	NO	L														
	~~Thos. J. H. Harrison~~ Gabriel W. & Sam H. Hamilton	6 ~~GOVT LOT 2~~				21.60		NO	"	"														
		7 NW¼ of NW¼																						
	Willard A. Springston	8 GOVT LOT 5				19.25		NO	NO	L														
	Arnold A. Matta & Merrill A. Kulander	9 SE¼ of NW¼				40		NO	"	"														
	Eugenia M. & James E. Hanson	10 GOVT LOT 6				40		NO	"	T														
		11 NE¼ of SW¼																						
		12 NW¼ of SW¼																						
		13 SW¼ of SW¼																						
		14 SE¼ of SW¼																						
	E. Hefflick, ½ int, Leon Solon, ½ int.	15 GOVT LOT 1	15	143	30	62.50		NO	NO	L														
		16 NE¼ of SE¼																						
		17 NW¼ of SE¼																						
		18 SW¼ of SE¼																						
		19 SE¼ of SE¼																						
		20																						
						2 1935																		

	SOLD FOR TAXES	VALUATIONS BY SCHOOL DISTRICTS AS EQUALIZED BY DEPARTMENT OF TAXATION: District No. / Rate / Mills	District No. / Rate / Mills	District No. / Rate / Mills	District No. / Rate / Mills	District No. / Rate / Mills	District No. / Rate / Mills	Tax Including State Homestead Mills	State Tax on Non-Homestead 9.12 Mills	SPECIAL TAXES	SPECIAL TAXES	TOTAL TAXES	PAID	WHEN PAID	Number of Receipt	March Settlement 1962	June Settlement 1962	Penalty	November Settlement 1962	Penalty	Collections to First Monday in January 1963	Penalty	Delinquent on First Monday in January 1963	Penalty	Total Delinquent Tax and Penalty	REMARKS
		Dollars	Dollars	Dollars	Dollars	Dollars	Dollars	$ cts.	$ cts.	$ cts.	$ cts.	$ cts.		Month day Year		$ cts.	$ cts.	$ cts.	$ cts.	$ cts.	$ cts.	$ cts.	$ cts.	$ cts.	$ cts.	
1																										
2																										
3																										
4																										
5	SOLD FOR TAXES		11.0					32.62	1.00			33.62	PAID IN FULL	SEP 1 1 1962	17232				33.62	96						18056
6			10.0					29.64	9.2			30.56	PAID IN FULL	MAY 1 0 1962	4772		30.56									13053
7																										15474
8			13.3					39.44	7.22			40.66	Balance Paid / Part Paid	OCT 25 1962 / MAY 25 1962	19415 / 11252		21.00		19.66							13055
9			6.7					19.86	6.22			20.48	PAID IN FULL	MAY 1 1 1962	9904		20.48									13054
10			4.70					26.68				26.68	1/2 HALF PAID / 1/2 HALF PAID	NOV 9 1962 / MAY 3 1962	20550 / 17000		13.34				13.34			5775		12983
11																										
12																										
13																										
14																										
15			15.0					44.48	1.36			45.84	PAID IN FULL	MAY 2 5 1962	11359		45.84									18859
16																										
17																										
18																										
19																										
20																										
			7.0 / 5.0 / 6.7					192.72	5.12			197.84					131.22		132.28		131.4					

Assessment Roll and Tax List of Real Property in the Town of Unorg #4, Cass County, Minnesota, for Taxes for the Year 1961.

* Indicate Type of Property: R-Residential, C-Commercial, I-Industrial, U-Utility, F-Farm, L-Lakeshore, T-Timber, M-Mineral

	In Whose Name Assessed	Description of Property: Subdivision	Sec. or Lot	Twp. or Block	Rng.	Number of Acres of Land (Acres 100ths)	No. School District	Indicate Homestead Yes or No	Agricultural Homestead Yes or No	Indicate Type Property	True and Full Valuations: Land Exclusive of Structures and Improvements (Dollars)	Buildings and Other Structures (Dollars)	Machinery Permanently Attached to Real Estate (Dollars)	Total True and Full Value (Dollars)	Assessed Valuations: Rural: Homestead Up to $4,000 20% (Dollars)	Rural: Over $4,000 and Non-Homestead 33⅓% (Dollars)	All Other: Timber Land Class 3c 20% (Dollars)	All Other: Homestead Up to $4,000 25% (Dollars)	All Other: Over $4,000 and Non-Homestead 40% (Dollars)	All Other: Machinery Permanently Attached to Real Estate 33⅓% (Dollars)	All Other: Resaonal and Recreational Cabins 33⅓% (Dollars)	Total Assessed Value	Total Assessed Value as Equalized by the Board of Review (Dollars)	Final Equalized Value (Dollars)
	U. S. of America	1 GOV'T LOT 4		18	143	30	115																	
	Stanley A. Peterson & Sheryl H. Richard	2 GOV'T LOT 1				3.25		NO	NO	L														
		3 SW¼ of SE¼																						
		4 SE¼ of NE¼																						
	U. S. of America	5 GOV'T LOT 5																						
		6 NE¼ of NW¼																						
		7 NW¼ of NE¼																						
		8 SW¼ of NW¼																						
		9 SE¼ of NW¼																						
	Howard H. Richmond	10 GOV'T LOT 10				.52		NO	NO	T														
		11 NE¼ of SW¼																						
		12 NW¼ of SW¼																						
		13 SW¼ of SW¼																						
		14 SE¼ of SW¼																						
	Stanley A. Peterson & Sheryl H. Richard	15 GOV'T LOT 6				.20		NO	NO	L														
		16 NE¼ of SE¼																						
		17 NW¼ of SE¼																						
		18 SW¼ of SE¼																						
		19 SE¼ of SE¼																						
	Wayne Dist Dist in D. Vandenheyden	20 Part of Government Lot 1																						
						14.25																		

	Sold for Taxes	Valuations by School Districts as Equalized by Department of Taxation: District No. ___ Rate ___ Mills (Dollars)	District No. ___ Rate ___ Mills (Dollars)	District No. 1 Rate 167 Mills (Dollars)	District No. 115 Rate 167 Mills (Dollars)	District No. ___ Rate ___ Mills (Dollars)	Tax including State Homestead Mills	State Tax on Non-Homestead 11½ Mills	Special Taxes ($ cts.)	Special Taxes ($ cts.)	Total Taxes ($ cts.)		Paid	When Paid (Month Day Year)	Number of Receipt	March Settlement 1962	June Settlement 1962	Penalty	November Settlement 1962	Penalty	Collections to First Monday in January 1963	Penalty	Delinquent on First Monday in January 1963	Total Delinquent Tax and Penalty	Remarks
1				167	59.50 ~~54.44~~			1.52		Total 10	61.04 ~~54.96~~	1	1st HALF PAID	MAY 2nd 1962	13626		30.52						30.52	L 1955
2												2												
3												3												
4												4												
5												5												
6												6												
7												7												
8												8												
9												9												
10	SOLD FOR TAXES			120	43.76 ~~40.00~~			1.10			43.86 ~~40.10~~	10											43.86	18765 P
11												11												
12												12												
13												13												
14												14	2nd HALF PAID	JUN 22 1962	13626				21.93					
15				120	43.76 ~~40.00~~			1.10			43.86 ~~40.10~~	15	1st HALF PAID	MAY 2 1962	13626		21.93							19957
16												16												
17												17												
18												18												
19												19												
20				4.7	1.65 ~~1.54~~			.02			1.67 ~~1.56~~	20												
					146.04 ~~137.14~~						148.76 ~~140.10~~						52.45		21.93				74.38	

Assessment Roll and Tax List of Real Property in the Town of Unorg #4

* Indicate Type of Property: R-Residential, C-Commercial, I-Industrial, U-Utility, F-Farm, L-Lakeshore, T-Timber, M-Mineral

FORM 5-C1—MILLER-DAVIS CO., MINNEAPOLIS

	IN WHOSE NAME ASSESSED	DESCRIPTION OF PROPERTY: SUBDIVISION	Sec. or Lot	Town or Block	Rge.	Number of Acres of Land: Acres	Tenths	No. School District	Indicate Homestead Yes or No	Agri. or Seas. Over Yes or No	* Indicate Type of Property	TRUE AND FULL VALUATIONS: LAND Exclusive of Structures and Improvements	BUILDINGS and Other Structures	MACHINERY Permanently Attached to Real Estate	TOTAL True and Value	ASSESSED VALUATIONS: RURAL: Homestead Up to $4,000 20%	Over $4,000 and Non-Homestead 33⅓%	Timber Land Class 2c 20%	ALL OTHER: Homestead Up to $4,000 25%	Over $4,000 and Non-Homestead 40%	MACHINERY Permanently Attached to Real Estate 33⅓%	Seasonal and Recreational Cabins 33⅓%	TOTAL ASSESSED VALUE	Total Assessed Value as Equalized by the Board of Review	FINAL EQUALIZED VALUE
												Dollars	Dollars	Dollars	Dollars	Dollars	Dollars	Dollars	Dollars	Dollars	Dollars	Dollars	Dollars	Dollars	Dollars
1		NE¼ of NE¼	19	143	30			115																	
2		NW¼ of NE¼																							
3		SW¼ of NE¼																							
4		SE¼ of NE¼																							
5	Stanley A. Peterson & Loring H. Rickert	GOVT LOT 4 LESS PLAT "CHIPPEWA BEACH"				9.41			NO	NO	T														
6	Robert M. Kahley	PART OF GOVT LOT 4 W. OF LOT 14 - PLAT OF "CHIPPEWA BEACH"							NO	NO	"														
7	Kathryn M. Kahley	PART OF LOTS 445 W. OF LOTS PLAT OF "CHIPPEWA BEACH"							NO	SR	"														
8	Emerson & Juliann D. Abendroth	PART OF GOVT LOT 4 W. OF LOT 11 - PLAT OF "CHIPPEWA BEACH"							NO	"	"														
9	Samuel & Olive L. George	PART OF GOVT LOT 4 W. OF LOT 10 - PLAT OF "CHIPPEWA BEACH"																							
10	Stanley A. Peterson & Loring H. Rickert	GOVT LOT 5 LESS PLAT "CHIPPEWA BEACH"				9.23			NO	NO	"														
11		NE¼ of SW¼																							
12		NW¼ of SW¼																							
13	Tracy Arthur Peterson	GOVT LOT 2				58.80			NO	NO	T														
14		SW¼ of SW¼																							
15	Mary Arthur Peterson	GOVT LOT 3 LESS S. 400'				39.25			NO	SR	T														
16	Harold E. & Janice R. Price	S. 400' OF GOVT LOT 3							NO	"	"														
17		NW¼ of SE¼																							
18		SW¼ of SE¼																							
19		SE¼ of SE¼																							
20																									

VALUATIONS BY SCHOOL DISTRICTS AS EQUALIZED BY DEPARTMENT OF TAXATION

	SOLD FOR TAXES	District No. 115 Rate 34.50 Mills	District No. 116 Rate 34.50 Mills	District No. Rate Mills	District No. Rate Mills	District No. Rate Mills	District No. Rate Mills	Tax Including State Homestead Mills	State Tax on Non-Homestead 9.12 Mills	SPECIAL TAXES	SPECIAL TAXES	TOTAL TAXES		PAID	WHEN PAID (Month Day Year)	Number of Receipt	March Settlement 1962	June Settlement 1962	Penalty	November Settlement 1962	Penalty	Collections in First Monday in January 1963	Penalty	Delinquent on First Monday in January 1963	Total Delinquent Tax and Penalty	REMARKS
		Dollars	Dollars	Dollars	Dollars	Dollars	Dollars	$ cts.	$ cts.	$ cts.	$ cts.	$ cts.					$ cts.	$ cts.	$ cts.	$ cts.	$ cts.	$ cts.	$ cts.	$ cts.	$ cts.	
1													1													
2													2													
3													3													
4													4													
5			17					606	16			622	5	1/2 HALF PAID	MAY 29 1962	13670		311						311	9.34	1PP5
6		5						166	04			170 16	6	PAID IN FULL	MAY 18 1962	10037		170								12980
7		5						166	04			170 17	7	PAID IN FULL	MAY 18 1962			170								
8		5						166	04			170	8	PAID IN FULL	MAY 11 1962	9898		170								12980
9													9													12980
10			20					712	18			730	10	1/2 HALF PAID	MAY 29 1962	13670		365						365	9.40	1PP5
11													11													
12													12													
13			100					3564	92			3656	13	PAID IN FULL	MAY 3 1962	10511		3656								1PP5
14													14													
15		80						2650	72			2722	15	PAID IN FULL	MAY 3 1962	10511		2722								
16		156						5170	142			5312	16	PAID IN FULL	MAY 1 1962	9901		5312								1301
17													17													
18													18													
19													19													
20													20													
		251	137 = 388				115	8358																		
							116	4842	362			13552						12876						676		
								13200																		

Assessment Roll and Tax List of Real Property in the Town of Unorg #4, Cass County, Minnesota, for Taxes for the Year 1961.

* Indicate Type of Property: R-Residential, C-Commercial, I-Industrial, U-Utility, F-Farm, L-Lakeshore, T-Timber, M-Mineral

Form SCD MILLER-DAVIS CO., MINNEAPOLIS

	In Whose Name Assessed	Description of Property: Subdivision	Sec. or Lot	Town or Block	Rng.	Number of Acres of Land (Acres 300ths)	No. School District	Improvements Thereon Yes or No	Agricultural Homestead Yes or No	Type of Property	True and Full Valuations: Land Exclusive of Structures and Improvements	Buildings and Other Structures	Machinery Permanently Attached to Real Estate	Total True and Full Value	Assessed Valuations: Rural: Homestead Up to $4,000 20%	Rural: Over $4,000 and Non-Homestead 33⅓%	All Other: Timber Land Class 3a 20%	All Other: Homestead Up to $4,000 25%	All Other: Over $4,000 and Non-Homestead 40%	All Other: Machinery Permanently Attached to Real Estate 33⅓%	All Other: Seasonal and Recreational Cabins 33⅓%	Total Assessed Value	Total Assessed Value as Equalized by the Board of Review	Final Equalized Value
						Acres					Dollars	Dollars	Dollars	Dollars	Dollars	Dollars	Dollars	Dollars	Dollars	Dollars	Dollars	Dollars	Dollars	Dollars
1		NE¼NE¼	20	143	30			Yes																
2		NW¼NE¼																						
3		SW¼NE¼																						
4		SE¼NE¼																						
5	Orin C. Hampson ~~A. M. Ostenberg~~	(GOOSE ISLAND) GOVT LOT 1				17		NO	NO	L														
6		NE¼NW¼																						
7		NW¼NW¼																						
8		SW¼NW¼																						
9		SE¼NW¼																						
10																								
11		NE¼SW¼																						
12		NW¼SW¼																						
13		SW¼SW¼																						
14		SE¼SW¼																						
15																								
16		NE¼SE¼																						
17		NW¼SE¼																						
18		SW¼SE¼																						
19		SE¼SE¼																						
20																								
						17																		

	Sold for Taxes	Valuations by School Districts as Equalized by Department of Taxation: District No. Rate Mills	District No. Rate Mills	District No. Rate Mills	District No. Rate Mills	District No. Rate Mills	Tax Including State Homestead Mills	State Tax on Non-Homestead 9.12 Mills	Special Taxes	Special Taxes	Total Taxes	Paid	When Paid (Month Day Year)	Number of Receipt	March Settlement 1962	June Settlement 1962	Penalty	November Settlement 1962	Penalty	Collections to First Monday in January 1963	Penalty	Delinquent as First Monday in January 1963	Total Delinquent Tax and Penalty	Remarks
		Dollars	Dollars	Dollars	Dollars	Dollars		$ cts.	$ cts.	$ cts.	$ cts.				$ cts.	$ cts.	$ cts.	$ cts.	$ cts.	$ cts.	$ cts.	$ cts.	$ cts.	
1																								
2																								
3																								
4																								
5		110					32.62	1.00			33.62	PAID IN FULL	FEB 5 1962	2850	33.62									13853
6																								
7																								
8																								
9																								
10																								
11																								
12																								
13																								
14																								
15																								
16																								
17																								
18																								
19																								
20																								
		110				MAM	32.62	1.00			33.62				33.62									

Assessment Roll and Tax List of Real Property to the County of Cass, Minnesota, for Taxes for the Year 1961.

Form 5C Brunzeel-Davidson, Minneapolis

	IN WHOSE NAME ASSESSED	DESCRIPTION OF PROPERTY: SUBDIVISION	Sec. or Lot	Town or Block	Rng.	Number Acres	Assessed Value as equalized by Board of Review Dollars	FINAL EQUALIZED VALUE Dollars
1		NE¼ of NE¼	22	143	30			
2		NW¼ of NE¼						
3		SW¼ of NE¼						
4		SE¼ of NE¼						
5	Max Est. Grace J. Bowman & Jennie L. Bowman Joint	GOVT LOT 1 LESS N. 400'				34		
6		NE¼ of NW¼						
7		NW¼ of NW¼						
8		SW¼ of NW¼						
9		SE¼ of NW¼						
10	Philip W. & Joan Hattey Jt.	N 400' of GOVT LOT 1 Lodge site				15		
11		NE¼ of SW¼						
12		NW¼ of SW¼						
13		SW¼ of SW¼						
14		SE¼ of SW¼						
15								
16		NE¼ of SE¼						
17		NW¼ of SE¼						
18		SW¼ of SE¼						
19		SE¼ of SE¼						
20	Joseph H. & Mary L. Brenden	N 330' of Govt Lot 1				4.75		

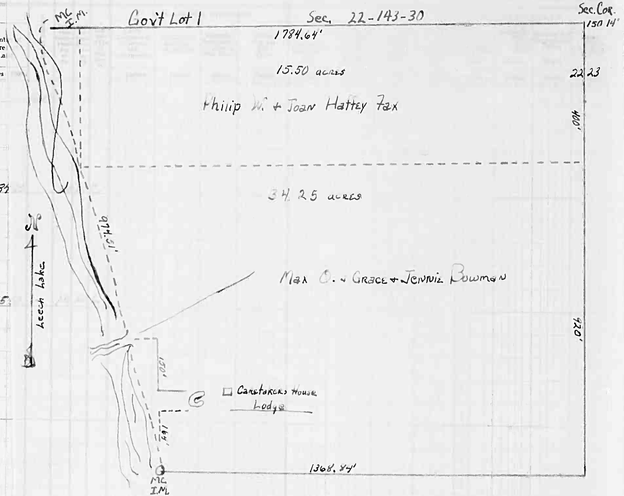

SOLD FOR TAXES	VALUATIONS BY SCHOOL DISTRICTS AS EQUALIZED BY DEPARTMENT OF TAXATION: District No. 7 Rate 44.74 Mills	District No. Rate Mills	District No. Rate Mills	District No. Rate Mills	District No. Rate Mills	District No. Rate Mills	Tax including State Homestead Mills	State Tax on Non-Homestead 4.16 Mills	SPECIAL TAXES	SPECIAL TAXES	TOTAL TAXES		PAID	WHEN PAID Month Day Year	Number of Receipt	March Settlement 1962	June Settlement 1962	Penalty	November Settlement 1962	Penalty	Collections to First Monday in January 1963	Penalty	Delinquents on First Monday in January 1963	Total Delinquent Tax and Penalty	REMARKS
	Dollars	Dollars	Dollars	Dollars	Dollars	Dollars	$ cts.	$ cts.	$ cts.	$ cts.	$ cts.					$ cts.	$ cts.	$ cts.	$ cts.	$ cts.	$ cts.	$ cts.	$ cts.	$ cts.	
1												1													
2												2													
3												3													
4												4													
5		813					24104	142			24846	5	PAID IN FULL OCT 15 1962		17627				24846						2 dat. #5891 Transferred Nov. 1884
6												6													
7												7													
8												8													
9												9													
10		110					32621	100			33621	10	PAID IN FULL AUG 04 1962		16623				33621	.84					1886
11												11													
12												12													
13												13													
14												14													
15												15													
16												16													
17												17													
18												18													
19												19													
20		908				Mk-Xm	27366	842			28208	20							28208						

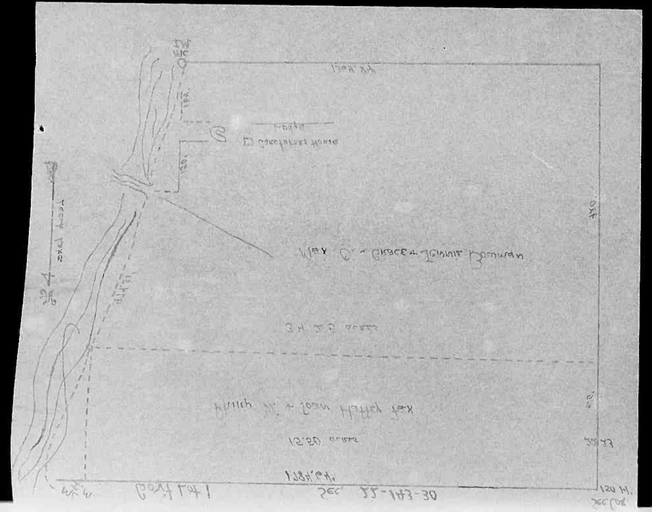

Assessment Roll and Tax List of Real Property in the Twp of Unorg #4

* Indicate Type of Property: R-Residential, C-Commercial, I-Industrial, U-Utility, F-Farm, L-Lakeshore, T-Timber, M-Mineral

	In Whose Name Assessed	Description of Property: Subdivision	Sec. or Lot	Town. or Block	Rng.	Number of Acres of Land (Acres / 100ths)	No. School District	Indicate Homestead Yes or No	Agr. or Non-Agr. Res. Yes or No	* Indicate Type of Property	True and Full Valuations: Land Exclusive of Structures and Improvements	Buildings and Other Structures	Machinery Permanently Attached to Real Estate	Total True and Full Value	Assessed Valuations: Rural: Homestead Up to $1,000 20%	Rural: Over $1,000 and Non-Homestead 33⅓%	All Other: Timber Land Class 3c 20%	All Other: Homestead Up to $1,000 25%	All Other: Over $1,000 and Non-Homestead 40%	All Other: Machinery Permanently Attached to Real Estate 33⅓%	All Other: Seasonal and Recreational Cabins 33⅓%	Total Assessed Value	Total Assessed Value as Equalized by the Board of Review	Final Equalized Value
						Acres					Dollars	Dollars	Dollars	Dollars	Dollars	Dollars	Dollars	Dollars	Dollars	Dollars	Dollars	Dollars	Dollars	Dollars
1		NE¼NE¼	22	143	30		Un																	
2		NW¼NE¼																						
3		SW¼NE¼																						
4		SE¼NE¼																						
5	Mark O. & Grace J. Bowman's Jennie Branyan Trust	GOVT LOT 1 LESS N. 400'				34.25		NO	NO	R														
6		NE¼NW¼																						
7		NW¼NW¼																						
8		SW¼NW¼																						
9		SE¼NW¼																						
10	Philip W. & Joan Haffey Est	N. 400' of GOVT LOT 1				15.50		NO	NO	L														
11		NE¼SW¼																						
12		NW¼SW¼																						
13		SW¼SW¼																						
14		SE¼SW¼																						
15																								
16		NE¼SE¼																						
17		NW¼SE¼																						
18		SW¼SE¼																						
19		SE¼SE¼																						
20	Joseph H. & Mary L. Engvalson	N½ of Blank Lot 1				41.75																		

	Sold for Taxes	Valuations by School Districts as Equalized by Department of Taxation: District No. Un, Rate 24.84 Mills	District No. ..., Rate ... Mills	District No. ..., Rate ... Mills	District No. ..., Rate ... Mills	District No. ..., Rate ... Mills	Tax including State Homestead Mills	State Tax on Non-Homestead 4.12 Mills	Special Taxes	Special Taxes	Total Taxes	Paid	When Paid	Number of Receipt	March Settlement 1962	June Settlement 1962	Penalty	November Settlement 1962	Penalty	Collections to First Monday in January 1963	Penalty	Delinquent on First Monday in January 1963	Total Delinquent Tax and Penalty	Remarks
		Dollars	Dollars	Dollars	Dollars	Dollars	$ cts.	$ cts.	$ cts.	$ cts.	$ cts.		Month Day Year		$ cts.	$ cts.	$ cts.	$ cts.	$ cts.	$ cts.	$ cts.	$ cts.	$ cts.	
1																								
2																								
3																								
4																								
5		813					241.04	4.12			248.46	PAID IN FULL	OCT 15 1962	17627				248.46						Affd. #5891 Cancelled Warr. 18840
6																								
7																								
8																								
9																								
10		110					32.62	1.00			33.62	PAID IN FULL	AUG 24 1962	16623				33.62	.84					18860
11																								
12																								
13																								
14																								
15																								
16																								
17																								
18																								
19																								
20		338				Un	27.66	4.12			28.08							28.08						

Assessment Roll and Tax List of Real Property in the Town of Unorg #4, Cass County, Minnesota, for Taxes for the Year 1961.

FORM 5C13 MILLER-DAVIS CO., MINNEAPOLIS

* Indicate Type of Property: R-Residential, C-Commercial, I-Industrial, U-Utility, F-Farm, L-Lakeshore, T-Timber, M-Mineral

	IN WHOSE NAME ASSESSED	DESCRIPTION OF PROPERTY: SUBDIVISION	Sec. or Lot	Town or Block	Rng.	Number of Acres of Land (Acres 100ths)	No. School District	Indicate Homestead Yes or No	Agri. or Seas. Rec. Yes or No	Indicate Type of Prop.*	TRUE AND FULL VALUATIONS: LAND Exclusive of Structures and Improvements (Dollars)	BUILDINGS and Other Structures (Dollars)	MACHINERY Permanently Attached to Real Estate (Dollars)	TOTAL True and Full Value (Dollars)	ASSESSED VALUATIONS: RURAL: Homestead Up to $4,000 20% (Dollars)	RURAL: Over $4,000 and Non-Homestead 33⅓% (Dollars)	ALL OTHER: Timber Land Class 3c 20% (Dollars)	ALL OTHER: Homestead Up to $4,000 25% (Dollars)	ALL OTHER: Over $4,000 and Non-Homestead 40% (Dollars)	ALL OTHER: MACHINERY Permanently Attached to Real Estate 33⅓% (Dollars)	Seasonal and Recreational Cabins 33⅓% (Dollars)	TOTAL ASSESSED VALUE (Dollars)	Total Assessed Value as Equalized by the Board of Review (Dollars)	FINAL EQUALIZED VALUE (Dollars)
1		NE¼ of NE¼	23	143	30		Unorg																	
2		NW¼ of NE¼																						
3		SW¼ of NE¼																						
4		SE¼ of NE¼																						
5																								
6		NE¼ of NW¼																						
7		NW¼ of NW¼																						
8		SW¼ of NW¼																						
9		SE¼ of NW¼																						
10	Eugenia H. & James E. Hanson	GOVT LOT 1				41.25		Yes	No	C														
11		NE¼ of SW¼																						
12		NW¼ of SW¼																						
13		SW¼ of SW¼																						
14		SE¼ of SW¼																						
15																								
16		NE¼ of SE¼																						
17		NW¼ of SE¼																						
18		SW¼ of SE¼																						
19		SE¼ of SE¼																						
20																								
						41.25																		

	SOLD FOR TAXES	VALUATIONS BY SCHOOL DISTRICTS AS EQUALIZED BY DEPARTMENT OF TAXATION: District No. 1 Rate 24.46 Mills (Dollars)	District No. Rate Mills (Dollars)	District No. Rate Mills (Dollars)	District No. Rate Mills (Dollars)	District No. Rate Mills (Dollars)	District No. Rate Mills (Dollars)	Tax Including State Homestead Mills ($ cts.)	State Tax on Non-Homestead Mills ($ cts.)	SPECIAL TAXES ($ cts.)	SPECIAL TAXES ($ cts.)	TOTAL TAXES ($ cts.)	PAID	WHEN PAID (Month Day Year)	Number of Receipt	March Settlement 1962 ($ cts.)	June Settlement 1962 ($ cts.)	Penalty ($ cts.)	November Settlement 1962 ($ cts.)	Penalty ($ cts.)	Collections to First Monday in January 1963 ($ cts.)	Penalty ($ cts.)	Delinquent on First Monday in January 1963 ($ cts.)	Total Delinquent Tax and Penalty ($ cts.)	REMARKS
1																									
2																									
3																									
4																									
5																									
6																									
7																									
8																									
9																									
10		$ 534						158.32				158.32	2nd HALF PAID 1st HALF PAID	NOV 9 1962 MAY 31 1962	20880 12441		79.16				79.16				12.22
11																									
12																									
13																									
14																									
15																									
16																									
17																									
18																									
19																									
20																									
		$ 534						158.32				158.32					79.16				79.16				

Assessment Roll and Tax List of Real Property in the Town of Unorg. #4

Cass County, Minnesota, for Taxes for the Year 1961.

Form 3CD—MILLS-DAVIS CO., MINNEAPOLIS

* Indicate Type of Property: R-Residential, C-Commercial, Industrial, U-Utility, F-Farm, L-Lakeshore, T-Timber, M-Mineral

	IN WHOSE NAME ASSESSED	DESCRIPTION OF PROPERTY: SUBDIVISION	Sec. or Lot	Twsp. or Block	Rng.	Number of Acres or Lots	Indicate Homestead Yes or No	Agri. or Seas. Rev. Yes or No	Indicate Type of Property	No. School District	TRUE AND FULL VALUATIONS: LAND Exclusive of Structures and Improvements	BUILDINGS and Other Structures	MACHINERY Permanently Attached to Real Estate	TOTAL True and Full Value	ASSESSED VALUATIONS: RURAL Homestead Up to $4,000 20%	RURAL Over $4,000 and Non-Homestead 33⅓%	Timber Land Class 3c 20%	Homestead Up to $4,000 25%	Over $4,000 and Non-Homestead 40%	MACHINERY Permanently Attached to Real Estate 33⅓%	Seasonal and Recreational Cabins 33⅓%	TOTAL ASSESSED VALUE	Total Assessed Value as Equalized by the Board of Review	FINAL EQUALIZED VALUE
						Acres 100ths					Dollars	Dollars	Dollars	Dollars	Dollars	Dollars	Dollars	Dollars	Dollars	Dollars	Dollars	Dollars	Dollars	Dollars
1	O. A. & Myrtle E. Christenson	1 E½ of GOVT LOT 14	31	143	30	20	119	NO	NO	T														
2	" " "	2 GOVT LOT 9				40		NO	NO	"														
3	Harry E. & Dorothy A. Simon	3 E. 6 ACS. OF GOVT LOT 4				6		NO	NO	E														
4	Julian R. Midland	4 GOVT LOT 4 LESS E 6 ACS.						NO	SR	L														
5	A. L. Thorpe	5 GOV'T LOT 1 LESS SOLD				40		NO	NO	"														
6	O. A. & Myrtle E. Christenson	6 E½ OF E½ OF W½ OF GOVT LOT 14				5		NO	NO	T														
7	Harry & Alice James	7 PART OF GOVT LOT 1 LESS SOLD				4½		YES	NO	C														
8	Harry E. & Dorothy A. Simon	8 GOV'T LOT 3 LESS W. 50' OF E. 200'				20.90		NO YES	NO	"														
9	Harry E. & Alice R. James	9 GOVT LOT 3 LESS W. 500' & LESS SOLD				27.25		YES	NO	R														
10	Robert Knutson	10 W½ 300' OF GOVT LOT 2 LESS PLATTED				3.45		NO	SR	"														
11	Ruth Elaine Puffer	11 E½ OF GOVT LOT 2 LESS W. 100'				10.68	NO	YES	NO	C														
12	Robert H. & Bonnie Mae Knutson	12 W. 50' OF E. 200' OF GOVT LOT 3				.75		NO	SR	L														
13	Raymond J. Scott	13 100' X 250' OF GOV'T LOT 8				.06		NO	"	"														
14	O. A. & Myrtle E. Christenson	14 SE¼ OF SW¼ LESS SOLD				40		NO	NO	T														
15	A. Clauss & Margaret Helen Sundeen	15 S½ OF W½ OF GOVT LOT 2 LESS E. 150'				6.30		YES	"	R														
16	Ronald H. Buckley & Rose M. McGovern	16 W. 500' OF GOVT LOT 8 LESS SOLD						NO	SR	L														
17	Linda Mae E. Christian	17 25' X 100' & 250' OF GOVT LOT 8						YES	NO	R														
18	Fred C. & Helen M. Fricke	18 25' X 100' X 250' OF GOVT LOT 8				.35		NO	SR	L											4.150			
19	Orrin E. Thompson	19 E. 150' OF E½ OF W½ OF GOV'T LOT 2				.35		NO	SR	"														
	State of Minnesota	20 GOV'T LOT 7																						
	Walter Pehrson	(CONT NEXT PAGE)				23.09																		

	SOLD FOR TAXES	VALUATIONS BY SCHOOL DISTRICTS AS EQUALIZED BY DEPARTMENT OF TAXATION: District No. 119 Rate 28.7 Mills	District No. Rate Mills	District No. Rate Mills	District No. Rate Mills	District No. Rate Mills	Tax including State Homestead Mills	State Tax on Non-Homestead 9.12 Mills	SPECIAL TAXES	SPECIAL TAXES	TOTAL TAXES		PAID	WHEN PAID (Month Day Year)	Number of Receipt	March Settlement 1962	June Settlement 1962	Penalty	November Settlement 1962	Penalty	Collections to First Monday in January 1963	Penalty	Delinquent on First Monday in January 1963	Total Delinquent Tax and Penalty	REMARKS
		Dollars	Dollars	Dollars	Dollars	Dollars	$ cts.	$ cts.	$ cts.	$ cts.	$ cts.						$ cts.	$ cts.	$ cts.	$ cts.	$ cts.	$ cts.	$ cts.	$ cts.	
1			33				956	90			96	1	2nd HALF PAID OCT 3 1962 / 1st HALF PAID MAY 3 1962	11315 / 11408			48		48						15279
2			60				1736	54			1790	2	2nd HALF PAID OCT 3 1962 / 1st HALF PAID MAY 3 1962	11315 / 11408			895		895						
3			950				27494	866			28360	3	2nd HALF PAID OCT 3 1962 / 1st HALF PAID MAY 3 1962	15463 / 11414			1418		1418						15
4		693					18324	632			18956	4	PAID IN FULL MAY 3 1962	11680			189 56								
5			350				10130	320			10450	5	PAID IN FULL MAY 1 1 1962	9968			104 50								
6			17				492	16			508	6	2nd HALF PAID OCT 3 2 1962 / 1st HALF PAID MAY 3 2 1962	11315 / 11408			254		254						
7			~~460~~ 460 / 160 11				6616	1460			6746	7	2nd HALF PAID OCT 2 2 1962 / 1st HALF PAID MAY 1 1 1962	11774 / 10573			67 46		337 38 / 337 38	18 50					
8			4260 Simon / 3320 Anderson				6946 / 73976	1460 / 2416			7406 / 76392	8	Part Paid MAY 1 1 1962	10857			69 46						760 92	827 01	
9			67 Gerlicher / 2003 James				1940 / 30100	62 / 218			2002 / 30318	9	Part Paid MAY 1 1 1962	9917			20 02						202 18	333 50	
10		56					1322	46			1368	10	2nd HALF PAID OCT 3 1 1962 / 1st HALF PAID MAY 3 1 1962	15464 / 11430			68 4		68 4						15168
11			~~800~~ 800 / 2227				8608	2030			8638	11	Balance Paid OCT 1 5 1962 / PAID IN FULL MAY 1 1 1962	15457 / 9820					447 69 / 448 69						
12		25					662	22			684	12	Balance Paid OCT 1 1 1962 / Part Paid MAY 3 1 1962	15449 / 11690			3 80		3 04						
13		304					8038	278			8316	13	2nd HALF PAID OCT 3 1 1962 / 1st HALF PAID MAY 3 1 1962 / 2nd HALF PAID JUL 1 2 1962	15471 / 11671 / 15631			41 58		41 58						15167
14			50				1448	46			1494	14	1st HALF PAID MAY 3 1 1962	11408			74 74		74 74						
15			~~378~~ 378				10940				10940	15	PAID IN FULL MAY 1 1 1962	9969			109 40								
16		627					16580	572			17152	16	2nd HALF PAID OCT 3 1 1962 / 1st HALF PAID MAY 1 1 1962	15467 / 9900			857 6		857 6						15765
17			~~4217~~ 4217				6280				6280	17	PAID IN FULL MAY 1 5 1962	9964 / 10970			62 80								
18		~~4150~~ 4150					4342				4342	18	PAID IN FULL MAY 1 6 1962				43 42								
19		580					14278	492			14770	19	PAID IN FULL MAY 1 8 1962	10039			147 70								
20			~~3561~~ 3561			0-119	59204					20													
		2289	24459	1015		~~10-119~~	330404	7260			3,98868						1050 53		1874 95				1064 10		
		2289	1416	1015			389608																		

Chippewa
Bemidji
Sub-Station

Assessment Roll and Tax List of Real Property in the Iron of Unorg #4, Cass County, Minnesota, for Taxes for the Year 1961.

* Indicate Type of Property: R-Residential, C-Commercial, M-Industrial, U-Utility, F-Farm, L-Lakeshore, T-Timber, M-Mineral

	On Whose Name Assessed	Description of Property: Subdivision	Sec. or Lot	Town of Block	Rng.	Number of Acres of Land (Acres / 100ths)	No. School District	Indicate Homestead Yes or No	Agri. Mess. Yes or No	Indicate Type of Prop. Ref. to *	True and Full Valuations: Land Exclusive of Structures and Improvements (Dollars)	Buildings and Other Structures (Dollars)	Machinery Permanently Attached to Real Estate (Dollars)	Total True and Full Value (Dollars)	Assessed Valuations: Rural: Homestead Up to $4,000 20% (Dollars)	Rural: Over $4,000 and Non-Homestead 33⅓% (Dollars)	All Other: Timber Land Class 3c 20% (Dollars)	All Other: Homestead Up to $4,000 25% (Dollars)	All Other: Over $4,000 Non-Homestead 40% (Dollars)	All Other: Machinery Permanently Attached to Real Estate 33⅓% (Dollars)	All Other: Seasonal and Recreational Cabins 33⅓% (Dollars)	Total Assessed Value (Dollars)	Total Assessed Value as Equalized by the Board of Review (Dollars)	Final Equalized Value (Dollars)
1	Earl K. & Celeine H. Storgaard	PART OF GOVT LOT 8	31	145	30		110	NO	NO	L														
2	Spooner Cutler Company, Inc.	PART OF GOVT LOT 1 & 8						NO	NO	"														
3	Pearl C. Ricks	PART OF GOVT LOT 8						NO	NO	"		300												
	" "	PART OF GOVT LOT 8 (1.02 ACRE)				102		NO	NO	T														
	Clarence & Cora Eckhardt	PART OF						NO	NO	L														
	H. Claude & Margaret Helen Gresden	PART OF NE¼NW¼ 2						NO	NO	T														
7		NW¼NE¼NW¼																						
8		SW¼NE¼NW¼																						
9		SE¼NE¼NW¼																						
	Henry C. & Ora Johnson																							
10	~~Andy Lee Christian~~	PART OF L 3 & 8						NO	NO	T														
11	Golden C. Mitchell	PART OF GOVT LOT 8						NO	SR	L														
12		NW¼NE¼SW¼																						
13	D. E. & Dorothy Shoard	PART OF E½ NE¼SW¼						NO	NO	T														
14	Earl K. & Celeine H. Storgaard	76/100 OF SE¼NE¼SW¼				76		YES	"	R														
15	Walter Ex & Marian Sudro	PART OF E½ OF GOVT LOT 2						NO	SR	L														
16		NE¼NE¼SE¼																						
17		NW¼NE¼SE¼																						
18		SW¼NE¼SE¼																						
19		SE¼NE¼SE¼																						
20	U. S. of America	GOVT LOT 1 & 2 + W½ OF E½ OF GOVT LOT 1 + (LOT 1) NW¼ & W½ OF LOT 11 (LOT 12)				1.75																		

	Sold for Taxes	Valuations by School Districts as Equalized by Department of Taxation: District 110 Rate .4 Mills	District 119 Rate .4 Mills	District 119 Rate .4 Mills	District No. Rate Mills	District No. Rate Mills	District No. Rate Mills	Tax Including State Homestead Mills	State Tax on Non-Homestead 9.1 Mills	Special Taxes	Special Taxes	Total Taxes	Paid	When Paid (Month Day Year)	Number of Receipt	March Settlement 1962	June Settlement 1962	Penalty	November Settlement 1962	Penalty	Collections to First Monday in January 1963	Penalty	Delinquent on First Monday in January 1963	Total Delinquent Tax and Penalty	Remarks
		Dollars	Dollars	Dollars	Dollars	Dollars	Dollars	$ cts.	$ cts.	$ cts.	$ cts.	$ cts.						$ cts.	$ cts.	$ cts.	$ cts.	$ cts.	$ cts.	$ cts.	
1				H 800 414				357.36	3.75			355.14	[redacted]	MAY 9 1962	9792		355.14								
2		523						138.30	4.76			143.06		PAID IN FULL MAY 31 1962	11696		143.06								
3		3		H 108				31.26				31.26		1st Half Paid MAY 28 1962	13501		15.63						15.62	17.19	15.628
4				H 12				3.48				3.48		1st Half Paid MAY 28 1962			1.74						1.74	1.91	
5				H 217				62.80				62.80		PAID IN FULL MAY 31 1962	11683		62.80								
6				H 4				1.16				1.16		PAID IN FULL MAY 11 1962	9909		1.16								
7																									
8																									
9																									
10				74				21.42	1.8			22.10		PAID IN FULL MAY 15 1962	8964		22.10								
11		602						157.18	5.50			164.68		2nd HALF PAID OCT 16 1962	18096										
														1st Half Paid MAY 11 1962	9903		82.34		82.34						157.66
12																									
13	SOLD FOR TAXES			20				5.78	.18			5.96											5.96		mortgage
14				H 6				1.74				1.74	[redacted]	MAY 9 1962	9792		1.74								
15		620						163.94	5.66			169.60		PAID IN FULL MAY 11 1962	9899		169.60								
16																									
17																									
18																									
19																									
20																									
		1745		H 7149 = 4774.47	6-119			461.42	20.56			960.98					855.31		82.34				23.33		
				52.8 = 52.53	7a-119			79.00																	
				1655 = 84.00				40.42																	

Assessment Roll and Tax List of Real Property in the Town of Unorg. #4 Cass County, Minnesota, for Taxes for the Year 1961.

Form SCD—MILLER-DAVIS CO., MINNEAPOLIS

* Indicate Type of Property: R-Residential, C-Commercial, I-Industrial, U-Utility, F-Farm, L-Lakeshore, T-Timber, M-Mineral

	In Whose Name Assessed	Description of Property: Subdivision	Sec. or Tol	Town. or Block	Rge.	Number of Acres of Land (Acres 100ths)	No. School District	Indicate Homestead Yes or No	Agri. or Non-Agri. Real Yes or No	* Indicate Type of Property	True and Full Valuations: Land Exclusive of Structures and Improvements (Dollars)	Buildings and Other Structures (Dollars)	Machinery Permanently Attached to Real Estate (Dollars)	Total True and Full Value (Dollars)	Assessed Valuations: Rural: Homestead Up to $4,000 20% (Dollars)	Rural: Over $4,000 and Non-Homestead 33⅓% (Dollars)	All Other: Timber Land Class 3c 20% (Dollars)	All Other: Homestead Up to $4,000 25% (Dollars)	All Other: Over $4,000 and Non-Homestead 40% (Dollars)	All Other: Machinery Permanently Attached to Real Estate 33⅓% (Dollars)	All Other: Seasonal and Recreational Cabins 33⅓% (Dollars)	Total Assessed Value (Dollars)	Total Assessed Value as Equalized by the Board of Review (Dollars)	Final Qualified Value (Dollars)
1		NE¼ of NE¼	32	143	30		119																	
2		NW¼ of NE¼																						
3		SW¼ of NE¼																						
4		SE¼ of NE¼																						
5	Julia Thorpe Est. Andrew Jerome Rt. Samuel Thorpe & Samuel Thorpe Jr. et al	GOVT LOT 1				4.25		NO	NO	L														
6		NE¼ of NW¼																						
7		NW¼ of NW¼																						
8		SW¼ of NW¼																						
9		SE¼ of NW¼																						
10																								
11		NE¼ of SW¼																						
12		NW¼ of SW¼																						
13		SW¼ of SW¼																						
14		SE¼ of SW¼																						
15																								
16		NE¼ of SE¼																						
17		NW¼ of SE¼																						
18		SW¼ of SE¼																						
19		SE¼ of SE¼																						
20																								
						4.25																		

	Sold for Taxes	Valuations by School Districts as Equalized by Department of Taxation: District No. 119 Rate 28.42 Mills (Dollars)	District No. Rate Mills (Dollars)	District No. Rate Mills (Dollars)	District No. Rate Mills (Dollars)	District No. Rate Mills (Dollars)	Tax Including State Homestead Mills ($ cts.)	State Tax on Non-Homestead 9.12 Mills ($ cts.)	Special Taxes ($ cts.)	Special Taxes ($ cts.)	Total Taxes ($ cts.)		Paid	When Paid (Month Day Year)	Number of Receipt	March Settlement 1962 ($ cts.)	June Settlement 1962 ($ cts.)	Penalty ($ cts.)	November Settlement 1962 ($ cts.)	Penalty ($ cts.)	Collection to First Monday in January 1963 ($ cts.)	Penalty ($ cts.)	Delinquent on First Monday in January 1963 ($ cts.)	Total Delinquent Tax and Penalty ($ cts.)	Remarks
1												1													
2												2													
3												3													
4												4													
5		167					4834	152			4986	5	PAID IN FULL	MAY 11 1962	9968		4986								13029
6												6													
7												7													
8												8													
9												9													
10												10													
11												11													
12												12													
13												13													
14												14													
15												15													
16												16													
17												17													
18												18													
19												19													
20												20													
		167			119		4834	152			4986						4986								

Assessment Roll and Tax List of Real Property in the _____ of _____

* Indicate Type of Property. R-Residential, C-Commercial, I-Industr

Form 5CD—Miller-Davis Co., Minneapolis

	IN WHOSE NAME ASSESSED	DESCRIPTION OF PROPERTY: SUBDIVISION	Sec. or Lot	Town. or Block	Rng.	Number of Acres of Land (Acres 100th)	No. School District	Indicate Homestead Yes or No	Agri. or Rural Rest. Yes or No	* Indicate Type of Property	TRUE AND FULL VALUATIONS: LAND Exclusive of Improvements and Improvements (Dollars)	BUILDINGS and Other Structures (Dollars)	MACHINERY Permanently Attached to Real Estate (Dollars)	TOTAL True and Full Value (Dollars)	RURAL: Homestead Up to $4,000 20% (Dollars)	RURAL: Over $4,000 and Non-Homestead 33⅓% (Dollars)
1		N½ of N½ of N½														
2		N½ of N½ of N½														
3		S½ of N½ of N½														
4		N½ of N½ of N½														
5																
6		N½ of N½ of N½														
7		N½ of N½ of N½														
8		S½ of N½ of N½														
9		S½ of N½ of N½														
10																
11		N½ of S½ of S½														
12		N½ of S½ of S½														
13		S½ of S½ of S½														
14		S½ of S½ of S½														
15																
16		N½ of S½ of S½														
17		N½ of S½ of S½														
18		S½ of S½ of S½														
19		S½ of S½ of S½														
20																

PAGES 65 THRU 70 BLANK

ICTS AS TAXATION: District No. / Rate Mills (Dollars)	Tax including State Homestead Mills ($ cts.)	State Tax on Non-Homestead Mills ($ cts.)	SPECIAL TAXES ($ cts.)	SPECIAL TAXES ($ cts.)	TOTAL TAXES ($ cts.)		PAID	WHEN PAID (Month Day Year)	Number of Receipt	March Settlement 1962 ($ cts.)	June Settlement 1962 ($ cts.)	Penalty ($ cts.)	November Settlement 1962 ($ cts.)	Penalty ($ cts.)	Collections to First Monday in January 1963 ($ cts.)	Penalty ($ cts.)	Delinquent on First Monday in January 1963 ($ cts.)	Total Delinquent Tax and Penalty ($ cts.)	REMARKS
						1													
						2													
						3													
						4													
						5													
						6													
						7													
						8													
						9													
						10													
						11													
						12													
						13													
						14													
						15													
						16													
						17													
						18													
						19													
						20													

Assessment Roll and Tax List of Real Property in the Town of Vasca #4 Cass County, Minnesota, for Taxes for the Year 1961.

Form 5C—HILLSBORO CO. MINNEAPOLIS

* Indicate Type of Property: R-Residential, C-Commercial, I-Industrial, U-Utility, F-Farm, L-Lakeshore, T-Timber, M-Mineral

	IN WHOSE NAME ASSESSED	DESCRIPTION OF PROPERTY: SUBDIVISION	Sec. or Lot	Town or Block	Rng.	Number of Acres of Land: Acres	100ths	No. School District	Indicate Homestead or No	Agri. or Non-Agri. or No	* Indicate Type of Property	TRUE AND FULL VALUATIONS: LAND Exclusive of Structures and Improvements	BUILDINGS and Other Structures	MACHINERY Permanently Attached to Real Estate	TOTAL True and Full Value	ASSESSED VALUATIONS: RURAL: Homestead Up to $4,000 20%	RURAL: Over $4,000 and Non-Homestead 33⅓%	ALL OTHER: Timber Land Class 2a 20%	ALL OTHER: Homestead Up to $4,000 25%	ALL OTHER: Over $4,000 and Non-Homestead 40%	ALL OTHER: MACHINERY Permanently Attached to Real Estate 33⅓%	ALL OTHER: Seasonal and Recreational Cabins 33⅓%	TOTAL ASSESSED VALUE	Total Assessed Value as Equalized by the Board of Review	FINAL EQUALIZED VALUE
		Fairwood										Dollars	Dollars	Dollars	Dollars	Dollars	Dollars	Dollars	Dollars	Dollars	Dollars	Dollars	Dollars	Dollars	Dollars
1		PART OF GOV'T LOT 2-SEC. 31-143-30						119																	
2	Robert Knutson		11						NO	SR	L														
3	" "		12						NO	"	"														
4	" "		13						NO	"	"														
5																									
6																									
7																									
8																									
9		EXCEPT OF PLAT OF "FAIRWOOD"																							
10		HAS BEEN VACATED																							
11																									
12																									
13																									
14																									
15																									
16																									
17																									
18																									
19																									
20																									

	SOLD FOR TAXES	VALUATIONS BY SCHOOL DISTRICTS AS EQUALIZED BY DEPARTMENT OF TAXATION: District No. 119 Rate 24.42 Mills	District No. Rate Mills	District No. Rate Mills	District No. Rate Mills	District No. Rate Mills	District No. Rate Mills	Tax Including State Homestead Mills	State Tax on Non-Homestead 9.12 Mills	SPECIAL TAXES	SPECIAL TAXES	TOTAL TAXES	PAID	WHEN PAID	Number of Receipt	March Settlement 1962	June Settlement 1962	Penalty	November Settlement 1962	Penalty	Collections to First Monday in January 1963	Penalty	Delinquent on First Monday in January 1963	Total Delinquent Tax and Penalty	REMARKS
		Dollars	Dollars	Dollars	Dollars	Dollars	Dollars	$ cts.	$ cts.	$ cts.	$ cts.	$ cts.		Month Day Year		$ cts.	$ cts.	$ cts.	$ cts.	$ cts.	$ cts.	$ cts.	$ cts.	$ cts.	
1																									
2		444						13062	450			13512	2nd HALF PAID 1st HALF PAID	OCT 3 1961 MAY 3 1962	11687		71 12		71 12					15764	13037
3		13						344	2			356	2nd HALF PAID 1st HALF PAID	OCT 3 1961 MAY 3 1962	13463										
4		13						344	2			356	2nd HALF PAID 1st HALF PAID	OCT 3 1961 MAY 3 1962											
5																									
6																									
7																									
8																									
9																									
10																									
11																									
12																									
13																									
14																									
15																									
16																									
17																									
18																									
19																									
20																									
		520				A-119		13750	474			14224					71 12		71 12						

Assessment Roll and Tax List of Real Property in the Town of Unorg #4

Form M—HILLSBORO CO., MINNEAPOLIS

* Indicate Type of Property: R-Residential, C-Commercial, I-Industrial, U-Utility, F-Farm, L-Lakeshore, T-Timber, M-Mineral

In Whose Name Assessed		Description of Property: Subdivision	Sec. or Lot	Town or Block	Rng.	Number of Acres of Land	No. School District	Indicate Mined Yes or No	Agricultural Diversified Yes or No	Indicate Type of Property	True and Full Valuations: Land Exclusive of Structures and Improvements	Buildings and Other Structures	Machinery Permanently Attached to Real Estate	Total True and Full Value	Assessed Valuations: Rural: Homestead Up to $4,000 20%	Rural: Over $4,000 and Non-Homestead 33⅓%	All Other: Timber Land Class 3c 20%	All Other: Homestead Up to $4,000 25%	All Other: Over $4,000 and Non-Homestead 40%	All Other: Machinery Permanently Attached to Real Estate 33⅓%	Seasonal and Recreational Cabins 33⅓%	Total Assessed Value	Total Assessed Value as Equalized by the Board of Review	Final Equalized Value
			Dollars	Dollars	Dollars	Dollars					Dollars	Dollars	Dollars	Dollars	Dollars	Dollars	Dollars	Dollars	Dollars	Dollars	Dollars	Dollars	Dollars	Dollars
		Chippewa Beach																						
		9.41 ACS. OF LOT 4 + 9.23 ACS. OF LOT 5 - SEC. 19			143	-30																		
Stanley A. Peterson	1					1	115	NO	SR	L														
Stanley A. + Gladeline E. Peterson, Leroy H. + Lorayne R. Richert, Robert Lee + Beatrice L. Lerman	2					2		NO	NO	"														
Madeline Nelmes	3					3		NO	SR	"														
William D. Brownellier	4					4		NO	SR NO	"														
Leroy H. Richert	5					5		NO	SR	"														
Charles Jr + Vera L. Cegavs	6					6		NO	NO	L														
" " "	7					7		NO	"	"														
" " "	8					8		NO	"	"														
" " "	9					9		NO	"	"														
Samuel Jr + Olive L. George	10					10		NO	SR	L														
Emerson Jr + Julianne L. Abendroth	11					11		NO	NO	L														
Al Winicki + Bernice Winicki	12					12		NO	"	"														
Edgar C. Brown	13					13		NO	SR	"														
Robert M. Kahley	14					14		NO	"	"														
Kathryn M. Kahley, Kahley	15					15		NO	"	"														
Dark E. + Ellen Luckmaster	16					16		NO	NO	L														
Joseph G. Mueller	17					17		NO	"	"														
Peter + Katherine M. Margraf	18					18		NO	SR	"														
Joe Mueller	19					19		NO	NO	"														
August + Emma Schuppe	20					20		NO	SR	"														

	Sold for Taxes	Valuations by School Districts as Equalized by Department of Taxation: District No. / Rate — Mills	District No. / Rate — Mills	District No. / Rate — Mills	District No. / Rate — Mills	District No. / Rate — Mills	District No. / Rate — Mills	Tax Including State Homestead — Mills	State Tax on Non-Homestead 9½ Mills	Special Taxes	Special Taxes	Total Taxes		Paid	When Paid (Month Day Year)	Number of Receipt	March Settlement 1962	June Settlement 1962	Penalty	November Settlement 1962	Penalty	Collections to First Monday in January 1963	Penalty	Delinquent on First Monday in January 1963	Total Delinquent Tax and Penalty	Remarks
		Dollars	Dollars	Dollars	Dollars	Dollars	Dollars	$ cts.	$ cts.	$ cts.	$ cts.	$ cts.					$ cts.	$ cts.	$ cts.	$ cts.	$ cts.	$ cts.	$ cts.	$ cts.	$ cts.	
1			218					7224	198			7422	1											7422	8164	m. address 12996
2					33			1176	30			1206	2	PAID IN FULL	MAY 25 1962	11257		12.06								
3			218					7224	198			7422	3													12979
4			33					1044	30			1124	4	PAID IN FULL	MAY 15 1962	8962		11.24						7422	8164	12979
5			113					3744	104			3848	5	PAID IN FULL	MAY 31 1962	4743		38.48								18857
6					33			1176	30			1206	6	PAID IN FULL	MAY 28 1962											
7					33			1176	30			1206	7	PAID IN FULL	MAY 23 1962											13050
8					33			1176	30			1206	8	PAID IN FULL	MAY 23 1962	12551		48.24								"
9					33			1176	30			1206	9	PAID IN FULL	MAY 23 1962											"
10			184					6428	176			6604	10	PAID IN FULL	MAY 17 1962	13068		66.04								12068
11					33			1176	30			1206	11	PAID IN FULL	MAY 11 1962	9895		12.06								12992
12					33			1176	30			1206	12	PAID IN FULL	MAY 31 1962	11671		12.06								13046
13			93					3082	84			3166	13	PAID IN FULL	MAY 11 1962	9894		31.66								13166
14			33					1044	30			1124	14	PAID IN FULL	MAY 18 1962			11.24								12920
15			249					8250	228			8478	15	PAID IN FULL	MAY 18 1962	10037		84.78								"
16					33			1176	30			1206	16	PAID IN FULL	JUN 20 1962	11411 / 13737				12.06	.18					13047
17					25			890	22			912	17	PAID IN FULL	MAY 25 1962	9542		9.12								13048
18			206					6826	188			7014	18	PAID IN FULL	MAY 15 1962	8967		70.14								13069
19					25			890	22			912	19											912	1003	12995
20			184					4440	122			4562	20	PAID IN FULL	MAY 15 1962	8963		45.62								18861
			1491		314 = 2-115			44606 / 11888 / 60494	1642			62236						432.78		13.06		157.56				

Assessment Roll and Tax List of Real Property in the Town of Unorg. #4

Cass County, Minnesota, for Taxes for the Year 1961.

Form 5C · MILLER-DAVIS CO., MINNEAPOLIS

* Indicate Type of Property: R-Residential, C-Commercial, I-Industrial, U-Utility, F-Farm, L-Lakeshore, T-Timber, M-Mineral

	IN WHOSE NAME ASSESSED		DESCRIPTION OF PROPERTY: SUBDIVISION	Sec. or Lot	Town or Block	Rng.	Number of Acres of Land (Acres 100ths)	No. School District	Indicate Homestead Yes or No	Agri. or Seas. Homes. Yes or No	* Indicate Type of Property	TRUE AND FULL VALUATIONS: LAND Exclusive of Structures and Improvements	BUILDINGS and Other Structures	MACHINERY Permanently Attached to Real Estate	TOTAL True and Full Value	ASSESSED VALUATIONS: RURAL: Homestead Up to $4,000 20%	RURAL: Over $4,000 and Non-Homestead 33⅓%	RURAL: Timber Land Class 3a 20%	ALL OTHER: Homestead Up to $4,000 25%	ALL OTHER: Over $4,000 and Non-Homestead 40%	ALL OTHER: Machinery Permanently Attached to Real Estate 33⅓%	ALL OTHER: Seasonal and Recreational Cabins 33⅓%	TOTAL ASSESSED VALUE	Total Assessed Value as Equalized by the Board of Review	FINAL EQUALIZED VALUE
							Acres					Dollars	Dollars	Dollars	Dollars	Dollars	Dollars	Dollars	Dollars	Dollars	Dollars	Dollars	Dollars	Dollars	Dollars
	Joe Mueller	1	Chippewa Beach	21				115	NO	NO	L														
	Glen L. + Wilma R. Cornwell	2		22					NO	"	"														
	Joe L. Mueller	3		23					NO	"	"														
	" "	4		24	1653	54466'			NO	"	"	27	Land Bank Dam Dragon Lake 5'												
	~~Glen Oberg~~ (Milton)	5		5267	6'07.07		24		NO	Yes	L	48	25		500								9		
	Leo H. Brownlee + Charlotte M. Stauss			25					NO	NO	L												100		
	Joe L. Mueller	7		26					Yes	"	"														
	" "	8		27					Yes	"	"														
	" "	9		28					Yes	"	"														
		10																							
		11																							
		12																							
		13																							
		14																							
		15																							
		16																							
		17																							
		18																							
		19																							
		20																							

	SOLD FOR TAXES	VALUATIONS BY SCHOOL DISTRICTS AS EQUALIZED BY DEPARTMENT OF TAXATION: District No. / Rate / Mills / Dollars	District No. / Rate / Mills / Dollars	District No. / Rate / Mills / Dollars	District No. 1 / Rate 35.44 / Mills / Dollars	District No. / Rate / Mills / Dollars	District No. 4 / Rate / Mills / Dollars	Tax Including State Homestead Mills $ cts.	State Tax on Non-Homestead 9.12 Mills $ cts.	SPECIAL TAXES $ cts.	SPECIAL TAXES $ cts.	TOTAL TAXES $ cts.	PAID	WHEN PAID Month Day Year	Number of Receipt	March Settlement 1962 $ cts.	June Settlement 1962 $ cts.	Penalty $ cts.	November Settlement 1962 $ cts.	Penalty $ cts.	Collections to First Monday in January 1963 $ cts.	Penalty $ cts.	Delinquent on First Monday in January 1963 $ cts.	Total Delinquent Tax and Penalty $ cts.	REMARKS
1				25	8.90	~~8.96~~	22				9.12	1										9.12	10.03		12995
2				25	8.90	~~8.74~~	22				9.12	2	PAID IN FULL MAY 1 1 1962	9895		9.12									12982
3				25	8.90	~~8.76~~	22				9.12	3	PAID IN FULL MAY 2 5 1962	25082		9.12									13048
4				9	3.20	~~3.44~~	08				3.28	4	PAID IN FULL MAY 2 5 1962			3.28									"
5				100	35.64	~~35.00~~	92				36.56	5	PAID IN FULL MAY 1 1 1962	9896		36.56									conquest Homes 18767
6				113	40.26	~~39.54~~	104				41.30	6	PAID IN FULL MAY 1 1 1962	9897		41.30									12049
7				164	58.44	~~57.40~~					58.44	7	PAID IN FULL MAY 2 1 1962	13587		58.44									13048
8				24	8.56	~~8.40~~					8.56	8	PAID IN FULL MAY 3 1 1962	10310		8.56									14897
9				60	21.38	~~21.00~~					21.38	9	PAID IN FULL MAY 3 1 1962	11693		21.38									18900
10												10													
11												11													
12												12													
13												13													
14												14													
15												15													
16												16													
17												17													
18												18													
19												19													
20				248	88.115							20													
				97	19.48		270				196.88					187.76						9.12			
				545																					

Assessment Roll and Tax List of Real Property in the Town of Unorg #4, Cass County, Minnesota, for Taxes for the Year 1961.

FORM 5C MILLER-DAVIS CO., MINNEAPOLIS

* Indicate Type of Property: R-Residential, C-Commercial, I-Industrial, U-Utility, F-Farm, L-Lakeshore, T-Timber, M-Mineral

	IN WHOSE NAME ASSESSED	DESCRIPTION OF PROPERTY: Rosswood Subdivision SUBDIVISION	Sec. or Lot	Town or Block	Rng.	Number of Acres of Land (Acres 100ths)	No. School District	Indicate Assessed Over Yes or No	Agri. Assessed Over Yes or No	Indicate Type of Property	TRUE AND FULL VALUATIONS: LAND Exclusive of Structures and Improvements (Dollars)	BUILDINGS and Other Structures (Dollars)	MACHINERY Permanently Attached to Real Estate (Dollars)	TOTAL True and Full Value (Dollars)	ASSESSED VALUATIONS: RURAL: Homestead Up to $1,000 20% (Dollars)	RURAL: Over $1,000 and Non-Homestead 33⅓% (Dollars)	ALL OTHER: Timber Land Class 3a 20% (Dollars)	ALL OTHER: Homestead Up to $4,000 25% (Dollars)	ALL OTHER: Over $1,000 and Non-Homestead 40% (Dollars)	ALL OTHER: Permanently Attached to Real Estate 33⅓% (Dollars)	ALL OTHER: Seasonal and Recreational Cabins 33⅓% (Dollars)	TOTAL ASSESSED VALUE (Dollars)	Total Assessed Value as Equalized by the Board of Review (Dollars)	FINAL EQUALIZED VALUE (Dollars)
		T. 9	R.S. 27 GOVT LOT 4 - SEC. 1 - 143-30																					
	Lon V. + Lillian T. Durna	1	1				15				Valuation included Lot 11, Page 49													
	" " "	2	2																					
	" " "	3	3																					
	" " "	4	4																					
	" " "	5	5																					
	N. P. Carr	6	6																					
	" "	7	7																					
	" "	8	8																					
	" "	9	9																					
	A. P. + Lillian Lockhart	10	10																					
		11																						
		12																						
		13																						
		14																						
		15																						
		16																						
		17																						
		18																						
		19																						
		20																						

	SOLD FOR TAXES	VALIDATIONS BY SCHOOL DISTRICTS AS EQUALIZED BY DEPARTMENT OF TAXATION: District No. ___ Rate ___ ___ Mills (Dollars)	District No. ___ Rate ___ ___ Mills (Dollars)	District No. ___ Rate ___ ___ Mills (Dollars)	District No. ___ Rate ___ ___ Mills (Dollars)	District No. ___ Rate ___ ___ Mills (Dollars)	District No. ___ Rate ___ ___ Mills (Dollars)	Tax Including State Homestead ___ Mills ($ cts.)	State Tax on Non-Homestead ___ Mills ($ cts.)	SPECIAL TAXES ($ cts.)	SPECIAL TAXES ($ cts.)	TOTAL TAXES ($ cts.)		PAID WHEN PAID (Month Day Year)	Number of Receipt	March Settlement 1962 ($ cts.)	June Settlement 1962 ($ cts.)	Penalty ($ cts.)	November Settlement 1962 ($ cts.)	Penalty ($ cts.)	Collections to First Monday in January 1963 ($ cts.)	Penalty ($ cts.)	Delinquent on First Monday in January 1963 ($ cts.)	Total Delinquent Tax and Penalty ($ cts.)	REMARKS
1													1											
2													2											
3													3											
4													4											
5													5											
6													6											12751
7													7											
8													8											
9													9											
10													10											"
11													11											
12													12											
13													13											
14													14											
15													15											
16													16											
17													17											
18													18											
19													19											
20													20											

Assessment Roll and Tax List of Real Property in the _____ of _____, Cass County, Minnesota, for Taxes for the Year 1961.

* Indicate Type of Property: R-Residential, C-Commercial, I-Industrial, U-Utility, F-Farm, L-Lakeshore, T-Timber, M-Mineral

	IN WHOSE NAME ASSESSED	DESCRIPTION OF PROPERTY: Subdivision	Sec. or Lot	Twp. or Block	Rng.	Number of Acres of Land (Acres 100ths)	No. School District	Indicate Type of Assessment Yes or No	Agri. Lands Year Yes or No	Indicate Type of Property	TREE AND FULL VALUATIONS: LAND Exclusive of Structures and Improvements (Dollars)	BUILDINGS and Other Structures (Dollars)	MACHINERY Permanently Attached to Real Estate (Dollars)	TOTAL True and Full Value (Dollars)	ASSESSED VALUATIONS: RURAL: Homestead Up to $4,000 20% (Dollars)	RURAL: Over $4,000 and Non-Homestead 33⅓% (Dollars)	ALL OTHER: Timber Land Class 3a 20% (Dollars)	ALL OTHER: Homestead Up to $4,000 25% (Dollars)	ALL OTHER: Over $4,000 and Non-Homestead 40% (Dollars)	ALL OTHER: MACHINERY Permanently Attached to Real Estate 33⅓% (Dollars)	ALL OTHER: Seasonal and Recreational Cabins 33⅓% (Dollars)	TOTAL ASSESSED VALUE (Dollars)	Total Assessed Value as Equalized by the Board of Review (Dollars)	FINAL EQUALIZED VALUE (Dollars)
1																								
2																								
3																								
4																								
5																								
6																								
7																								
8																								
9																								
10		Total Acreage				3983.12																		
11																								
12																								
13																								
14																								
15																								
16																								
17																								
18																								
19																								
20																								

	SOLD FOR TAXES	VALUATIONS BY SCHOOL DISTRICTS AS EQUALIZED BY DEPARTMENT OF TAXATION: District No. 118 Rate ___ Mills 264.42 (Dollars)	District No. 118 Rate ___ Mills 276.42 (Dollars)	District No. 2-142 Rate ___ Mills 294.78 (Dollars)	District No. 2-142 Rate ___ Mills 331.36 (Dollars)	District No. 118 Rate ___ Mills ~~364.36~~ (Dollars)	a-118 State Tax Including State-Homestead Mills 264.42 ($ cts.)	118 State Tax on Non-Homestead Mills 289.42 ($ cts.)	9.12 SPECIAL TAXES STATE TAX ($ cts.)	SPECIAL TAXES ($ cts.)	TOTAL TAXES ($ cts.)	PAID	WHEN PAID Month Day Year	Number of Receipt	March Settlement 1962 ($ cts.)	June Settlement 1962 ($ cts.)	Penalty	November Settlement 1962 ($ cts.)	Penalty	Collections to First Monday in January 1963 ($ cts.)	Penalty	Delinquent on First Monday in 1963 ($ cts.)	Total Delinquent Tax and Penalty ($ cts.)	REMARKS
1																								
2																								
3																								
4																								
5																								
6																								
7																								
8																								
9																								
10	Grand Total Values																							
11		1885	1026	—	674	—	246	—	4648	=	8481													
12		1098	952	2041	3458	1906	1942	4504	8540	=	7484													
13		2972	1979	2041	4062	1906	2.91	4504	13208	=	3965													
14		a-118	118	a-142			118		118															
15		72654	53362	64226	118	a-118	76074	a-118	3481.38															
16				1213.24	63026			1190.96																
17																								
18							Total Dues	= 447000	223.30		9,643.30													
19																								
20																								