ASSESSMENT & TAX LIST - 1967

Unorg. No. 4

Form 1

DIRECTIONS TO ASSESSOR

OFFICE OF COUNTY AUDITOR.

.... *County, Minn.* .... *1957.*

To .... *Assessor of the* ....

According to the requirements of law, I herewith deliver to you the Assessment Books for the .... *of* .... *for the year 1957, containing a list of all Real Estate that has become subject to taxation since the Assessment of May 1, 1956, so far as the same has come to my knowledge from any source, and I hereby direct you to assess such Real Estate and all Personal Property, and make such changes in Real Estate as are required in the odd-numbered year, and make return thereof as required by the laws of the State of Minnesota prescribing the duties of the assessor.*

A form of the return to be signed by you is appended in this book.

.... *County Auditor.*

Extracts from Laws Relating to the Listing of Personal Property.

(*Section Numbers Refer to Minnesota Statutes 1953*)

Sec. 272.01. PROPERTY SUBJECT TO TAXATION. All real and personal property in this state, and all personal property of persons residing therein, * * * is taxable, except such as is by law exempt from taxation.

WHEN LISTED AND ASSESSED

Sec. 273.01 * * * Personal Property shall be listed and assessed annually with reference to its value on May 1, and if acquired on that day, shall be listed by or for the persons acquiring it.

Sec. 273.22. By whom listed. Personal Property shall be listed in the manner following:

1. Every person of full age and sound mind, being a resident of this state, shall list all of his *** personal property.

2. He shall also list separately, and in the name of his principal, all moneys and other personal property invested, loaned, or otherwise controlled by him as agent or attorney, ***.

3. The property of a minor, child or insane person shall be listed by his guardian, or by the person having such property in charge.

4. The property of a person for whose benefit it is held in trust, by the trustee; of the estate of a deceased person, by the executor or administrator.

5. The property of a corporation whose assets are in the hands of a receiver, by such receiver.

6. The property of a body politic or corporate, by the proper agent or officer thereof.

7. The property of a firm or company, by a partner or agent thereof.

8. The property of manufacturers and others in the hands of an agent, by such agent in the name of his principal, as merchandise.

Sec. 273.26. Where listed. Except as otherwise in this chapter provided, personal property shall be listed and assessed in the county, town, or district where owner, agent or trustee resides.

Sec. 273.27. Certain personal property; where listed. All household goods and furniture, including clocks, musical instruments, sewing machines, wearing apparel of members of the family, and all personal property used by the owner for personal and domestic purposes, or for the furnishing or equipment of the family residence, shall be listed and assessed in the district where the same is usually kept.

Sec. 273.29. Merchants and manufacturers. The personal property pertaining to the business of a merchant or of a manufacturer shall be listed in the town or district where his business is carried on ***.

Sec. 273.30. Farm property of non-resident. When the owner of livestock or other personal property connected with a farm does not reside thereon, the same shall be listed and assessed in the town or district, where the farm is situated. If the farm is situated in several towns or districts, it shall be listed and assessed in the town or district in which the principal place of business of such farm is located.

Sec. 273.32. Elevators, etc., on railroad. All elevators and warehouses, with the machinery and fixtures therein, situated upon the land of any railroad company which are not in good faith owned, operated and exclusively controlled by such company, shall be listed and assessed as personal property in the town or district where situated.

Sec. 273.33. Pipeline Companies. Subdivision 1. Personal property of *** pipeline companies engaged in the business of transporting natural gas, gasoline, or other petroleum products *** shall be listed and assessed in the county, town, or district where the same is usually kept.

Subdivision 2. The personal property, consisting of the pipeline system of mains, pipes and equipment attached thereto, of pipeline companies and others engaged in the operations or business of transporting natural gas, gasoline or other petroleum products by pipe lines, shall be listed with and assessed by the Commissioner of taxation. This subdivision shall not apply to the assessment of the products transported through the pipe lines nor to the lines of local commercial gas companies engaged primarily in the business of distributing gas to consumers at retail nor to pipe lines used by the owner thereof to supply natural gas or other petroleum products exclusively for such owner's own consumption and not for resale to others. On or before the fifteenth day of November, the commissioner shall certify to the auditor of each county, the amount of such personal property assessment against each company in each district in which such property is located.

Sec. 273.35. Gas and Water Companies. The personal property of gas and water companies shall be listed and assessed in the town or district where located, without regard to where the principal or other place of business of the company may be located.

Sec. 273.36. Electric Light and Power Companies to be assessed where property is located. Personal property of electric light and power companies having a fixed situs in any city, village, or borough in this state shall be listed and assessed where situated, without regard to where the principal or other place of business of the company is located.

Sec. 273.37. Electric Light and Power Companies and others supplying electric power; place of listing and assessment of personal property with situs outside corporate limits of Villages, Cities, and Boroughs. Subdivision 1. Personal property of electric light and power companies, and other individuals and partnerships supplying electric light and power, having a fixed situs outside of the corporate limits of villages, cities, and boroughs shall be listed and assessed in the district where situated, except as otherwise provided.

Subdivision 2. All transmission and distribution lines, and equipment attached thereto, having a fixed situs outside the corporate limits of villages, cities and boroughs, except distribution lines taxed as provided in Section 273.40 and 273.41, shall be listed with and assessed by the Commissioner of Taxation in the county where situated. The commissioner shall assess such property at the percentage of true and full value fixed by law; and, on or before the fifteenth day of November, shall certify to the auditor of each county in which such property is located the amount of the assessment made against each company and person owning such property.

Sec. 273.23. Merchants; Consignees. Every merchant required to list his property shall state also the value of his property pertaining to his business as a merchant. No consignee shall be required to list for taxation any property the product of this state, nor the value of any property consigned to him from any other place for the sole purpose of being stored or forwarded, if he has no interest in such property, and derives no profit from its sale.

Sec. 273.24. Manufacturers. Every manufacturer required to list his property shall state also the value of all articles purchased, received, or otherwise held for the purpose of being used, in whole or in part, in any process of manufacturing, combining, rectifying or refining. Every manufacturer and person owning a manufacturing establishment of any kind shall list, as part of his manufacturer's stock, the value of all engines, machinery, tools, and implements used or designed to be used in any such process, except such fixtures as have been considered real property.

Sec. 273.44. Estates of decedents. The personal property of the estate of a deceased person shall be listed and assessed at the place of listing at the time of his death.

Sec. 273.45. Persons under Guardianship. The personal property of a minor under guardianship shall be listed and assessed where the guardian resides and of every other person under guardianship, where the ward resides.

Sec. 273.46. Assignees and receivers. Personal property in the hands of an assignee or receiver shall be listed and assessed at the place of listing before his appointment.

Sec. 273.47. Property moved between May and July. The owner of personal property removing from one county, town, or district to another between May 1 and July 1, shall be assessed in either in which he is first called upon by the assessor. A person moving into this state from another state between said dates shall list the property owned by him on May 1 of such year in the county, town, or district in which he resides, unless he shall make it appear to the assessor that he is held for tax of the current year on the property in another state.

Sec. 273.48. Where listed in case of doubt. In case of doubt as to the proper place of listing personal property or where it cannot be listed as in this chapter provided, if between places in the same county, the place for listing and assessing shall be determined by the county board of equalization; and if between different counties, or places in different counties, by the Commissioner of Taxation***.

Sec. 273.25. Lists to be verified. Every person required to list property for taxation shall make out and deliver to the assessor, upon blanks furnished by him, a verified statement of all personal property owned by him on May 1 of the current year. He shall also make separate statements in like manner of all personal property in his possession or under his control which *** he is required to list for taxation as agent or attorney, guardian, parent, trustee, executor, administrator, receiver, accounting officer, partner, factor, or in any other capacity ***.

Sec. 273.65. Examination under oath. Whenever the assessor shall be of the opinion that the person listing property for himself, or for any other person, company, or corporation, has not made a full, fair, and complete list thereof, he may examine such person under oath in regard to the amount of the property he is required to list; and, if such person shall refuse to make full discovery under oath, the assessor may list the property of such person or his principal according to his best judgment and information.

Sec. 273.68. Failure to obtain list. In case of failure to obtain a statement of personal property, the assessor shall ascertain the amount of value of such property, and assess the same at such amount as he believes to be the true value thereof. When requested, he shall sign and deliver to the person assessed a copy of the statement showing the valuation of the property so listed.

Sec. 273.20. Assessor may enter dwellings, etc. Any officer authorized by law to assess property for taxation may, when necessary to the proper performance of his duties, enter any dwelling house, building, or structure, and view the same and the property therein.

Sec. 620.05. False statement regarding taxes. Every person who, in making any statement, oral or written, which is required or authorized by law to be made as a basis of imposing or reducing any tax or assessment, who shall wilfully make any statement as to any material matter which he knows to be false, shall be guilty of a gross misdemeanor.

Sec. 273.13. Classification of property—Subdivision 1. How classified. All real and personal property subject to a general property tax and not subject to any gross earnings or other lieu tax is hereby classified for purposes of taxation as provided by this section.

Subdivision 2. Class 1. Iron ore whether mined or unmined shall constitute Class one and shall be valued and assessed at fifty (50) per cent of its true and full value. ***

Class 1a. All direct products of the blast and open hearth furnaces that are utilized in the form produced and are not further processed, shall constitute class 1a and shall be valued and assessed at 15 per cent of the full and true value thereof.

Subdivision 3. Class 2. All household goods and furniture, including clocks, musical instruments, sewing machines, wearing apparel of members of the family and all personal property actually used by the owner for personal and domestic purposes, or for the furnishing or equipment of the family residence, shall constitute class two and shall be valued and assessed at 25 per cent of the full and true value thereof.

Subdivision 4. Class 3. All agricultural products, except as provided by class three "a" and class three "d," stocks of merchandise of all sorts together with the furniture and fixtures used therewith, manufacturers' materials and manufactured articles, all tools, implements and machinery, whether fixtures or otherwise, except as provided by class three "d" and all real estate, which is rural in character and devoted or adaptable to rural but not necessarily agricultural use, except as provided by classes one and three "b" hereof, and all buildings and structures assessed as personal property and situated upon land of the State of Minnesota or the United States Government which is rural in character and devoted or adaptable to rural but not necessarily agricultural use, shall constitute class three and shall be valued and assessed at 33⅓ per cent of the true and full value thereof.

Subdivision 5. Class 3a. All agricultural products in the hands of the producer shall constitute class three "a" and shall be valued and assessed at 10 per cent of full and true value thereof.

* * * *

Subdivision 8. Class 3d. Livestock, poultry, all horses, mules, and asses used exclusively for agricultural purposes, all agricultural tools, implements, and machinery used by the owner in any agricultural pursuit shall constitute class three "d" and shall be valued and assessed at 20 per cent of the full and true value thereof.

Subdivision 9. Class 4. All property not included in the preceding classes shall constitute class four and shall be valued and assessed at forty (40) per cent of the full and true value thereof.

Minnesota Statutes 1953, Section 270.07. The commissioner of taxation shall prescribe the form of all blanks and books required under this chapter . . .

Minnesota Statutes 1953, Section 273.03. The county auditor shall annually provide the necessary assessment books and blanks at the expense of the county, for and to correspond with each assessment district. He shall make out, in the real property assessment book, complete lists of all lands or lots subject to taxation, showing the names of the owners, if to him known; and, if unknown, so stated opposite each tract or lot, the number of acres, and the lots or parts of lots or blocks included in each description of property.***

Minnesota Statutes 1953, Section 273.04. The assessors and at least one member of each local board of review shall meet at the office of the county auditor on a day to be fixed by the commissioner of taxation for the purpose of receiving instructions as to their duties under the laws of the state. Each assessor attending such meetings shall receive as compensation for such service the sum of $7.50 per day for each day necessarily consumed in attending such meeting, and mileage at the rate of seven cents per mile, and each board of review member the sum of $6.00 per day and mileage at the rate of five cents per mile for each mile necessarily traveled in going from his home to and returning from the county seat, to be computed by the usually traveled route, and paid out of the county treasury upon the warrant of the county auditor.

The forms in this book are prescribed for the 1957 assessment by G. HOWARD SPAETH, Commissioner of Taxation.

INDEX TO SECTIONS

SECTION	PAGE
Sec. 1	
" 2	
" 3	
" 4	
" 5	
" 6	
" 7	
" 8	
" 9	
" 10	
" 11	
" 12	
" 13	
" 14	
" 15	
" 16	
" 17	
" 18	
" 19	
" 20	
" 21	
" 22	
" 23	
" 24	
" 25	
" 26	
" 27	
" 28	
" 29	
" 30	
" 31	
" 32	
" 33	
" 34	
" 35	
" 36	

For Convenience of Auditor in Showing Boundaries of School Districts

Township No. Unorg *Range No.* #4 *Mer. P. M.*



Unorganized #4 contains Township as follows:—

all of 142-25 in Sch Dist. #118 #1

142-29 {except Sec 25-36} in Un

143-29 {except eastern first tier sections attached to Grand Forks} in Un

143-30 {except Sec 31-32 except Sec 3-4-5-6 7-8-9-18-19} in Un

143-30 - Sec. 31 & 32 in #119 #5

143-30 - Sec 3-4-5-6 7-8-9-18-19 become #3 on 8/22/52 } #115 in #3

Returns Showing Grain Received in or Handled by Elevators, Warehouses and Mills in the ..... of ..... in the County of ..... for the Year Ending May 1, 1957.

NAMES OF OWNERS	ADDRESS	Bushels of Wheat	Bushels of Soy Beans	Bushels of Flax	Total No. of Bushels of Wheat, Soy Beans and Flax	★ Tax of ½ Mill per Bushel (Dollars, Cts.)	Bushels of Corn	Bushels of Barley	Bushels of Rye	Bushels of Oats	Bushels of Buckwheat	Bushels of all Other Grains	Total No. Bushels Corn, Barley, Rye, Oats, Buckwheat and all Other Grains	★ Tax of ½ Mill Per Bushel (Dollars, Cts.)	★ Total Tax (Dollars, Cts.)	REMARKS

Note ★ Assessors will not fill these Columns

Real Estate 1-65-30 FATTWOOD

REAL PROPERTY BECOMING SUBJECT TO TAXATION SINCE THE LAST PREVIOUS ASSESSMENT OR OMITTED FROM ASSESSMENT ROLLS THE PREVIOUS YEARS.

Assessment of Taxable Real Property in the _____ of _____, County of _____, Minn., for the Year 1957.

Form 334

Indicate Type of Property: R-Residential, C-Commercial, I-Industrial, U-Utility, F-Farm, L-Lakeshore, T-Timber, M-Mineral

	NAME OF OWNER	School District	DESCRIPTION OF PROPERTY: SUBDIVISION	Sec. or Lot	Twp. or Block	Rng.	Number of Acres of Land: Acres	Number of Acres of Land: 10ths	Indicate Homestead Yes or No	Indicate Applicant Total Tax or No	Indicate Type Property	BY WHOM VALUED	TRUE AND FULL VALUATIONS: LAND Exclusive of Structures and Improvements Dollars	BUILDINGS and Other Structures Dollars	MACHINERY Permanently Attached to Real Estate Dollars	TOTAL True and Full Value Dollars	ASSESSED VALUATIONS: RURAL: Homestead Up to $4,000 20% Dollars	RURAL: Over $4,000 and Non-Homestead 33⅓% Dollars	ALL OTHER: Homestead Up to $4,000 25% Dollars	ALL OTHER: Over $4,000 and Non-Homestead 40% Dollars	MACHINERY Permanently Attached to Real Estate 33⅓% Dollars	TOTAL ASSESSED VALUE Dollars	FINAL EQUALIZED VALUE Dollars
												State											
												County											
1												Local Bd.											
												Assessor											
												State											
												County											
2												Local Bd.											
												Assessor											
												State											
												County											
3												Local Bd.											
												Assessor											
												State											
												County											
4												Local Bd.											
												Assessor											
												State											
												County											
5												Local Bd.											
												Assessor											
												State											
												County											
6												Local Bd.											
												Assessor											
												State											
												County											
7												Local Bd.											
												Assessor											
												State											
												County											
8												Local Bd.											
												Assessor											
												State											
												County											
												Local Bd.											
												Assessor											

Total No. of Acres _____

Total Value as Equalized by State / County

Total Value as Assessed by Local Bd. / Assessor

SUMMARY OF TAX COLLECTION

Original Levy	$ 7586.66	
Additions	$ 37.00	
		$ 7623.00
Abatements		$ 35.74
		$ 7587.26

COLLECTIONS

March Settlement	$ 813.41	
June Settlement	$ 4274.32	
November Settlement	$ 1898.83	
January Settlement	$ 526.47	$ 7513.03
		$
Over Collected	$ 237.52	
Under Collected	$	
Delinquent	$ 313.75	$ 74.23
Total		$ 7587.26

Real Estate
145-50
PATERNOO
Personal

Assessment of

Form 34 Minnesota County Auditor

NAME OF OWNER

REAL PROPERTY BECOMING SUBJECT TO ...

TABULAR SCHEDULE OF VALUATIONS,

LEVIED IN THE ..... OF Unorg. #4

RATES AND TAXES

COUNTY OF CASS, STATE OF MINNESOTA

	School District No.	Agricultural Lands (Dollars)	Non-Agricultural Lands (Dollars)	Personal Property (Dollars)	Total Value of all Property except Money and Credits (Dollars)	Rate of State Tax (Mills)	Rev. (Mills)	R. & B. (Mills)	Welfare (Mills)	Bonds and Int. (Mills)	Rate of County Tax (Mills)	Rev. (Mills)	R. & B. (Mills)	Drag Tax (Mills)	State Loan (Mills)	Rate of Town Tax (Mills)	Local 1 Mill (Mills)	Special (Mills)	State Loan (Mills)	Deficiency (Mills)	Tuition (Mills)	Transportation (Mills)	Rate of C.O. (Mills)	Rate of B.&R. (Mills)
1	115		1501		1501	H. 6.01	1.58	15.	47.15	4.33	68.06 (Welfare 2.81, Bd. Int. 5.)	112.3	10.			10.	1. 25.	65.			1.02	10.	3.	10
2	119		14,625	3207	17,632				CC&RA	2.93							1. 50.	65.			1.02	10.	3.	10
									Co Rural	2.							1. 25.	25.6			1.02	27.7		9.5
3	118	2420	2113 a 616 b 135		5284	N. H. 6.61			B.&B. Bdg	2.							1. 50.	25.6			1.02	7.7		9.5
									Repair Cabin	.5							1. 25.	8.65	16.44		1.02	1.132	26	17.47
	Un		4925	1275	6200	12.62											1. 50.	8.65	16.44		1.02	21.732	26	17.47
					30,617												1. 20.		63.		1.02	10.		
																	1. 40.		63.		1.02	10		

Assessed Value	Rural	All Other	Personal Property	Total
Homestead	6367			6367
Non-Homestead	19217		5033	24,250
Total	25584		5033	30,617

School District No.	Total Rate of Sch'l Tax (Mills)	Total Rate of all Taxes (Mills)	Local 1 Mill	Special	State Bon	Def.	Drag.	C.O.	CCRA	B.&B.	Total School Taxes	Funds	Rate	Amounts
115	243.33											State — Non-Homestead,		160 26
119	267.33		150	7504		9156	152	1501	450	1501	21015	State — Homestead,		18401
118	243.13		1763	8860		4528	1798	4884		1650	20250	County Revenue,		9362 7
5	231.68		304	7590	2474	7750	310	2591	838	2304	23341	County Road and Bridge,		4576
18.3	246.5		32	11240	1832	3661	229	4885	620	3927	26609	County Welfare,		14455 9
9.0	233.33											Bonds and Interest		132 57
16.0	249.33		620	24800		39060	632	6200			71512	Wilder Dr		86 03
			3062	132794	4306	102555	31327	66018	1908	27487	349727	M. & S. Sch Dist		150 09
							County	OCRA		89.71		Town Revenue,		
								Co Rural		61.23		Town Road and Bridge,		3062 7
								B.&B. Bdg		61.23		Town Drag,		
								Repair Cabin		15.51		Town State Loan,		
										343.89				
												School Local 1 Mill,		3062
												School Special,		132794
												School State Loan,		4306
												Deficiency		102555
												Tuition		
												Transportation		31327
												C.O.		66018
												CCRA		1908
												Bond + Int		27487
														349727
														758600

Total Taxes Real Estate 6361.67

Pers. Prop. 1244.40

Total 7586.00

Total Levy, $ 75866 20

I, L. C. Pedersen, Auditor of said County and State aforesaid, do hereby certify that the foregoing is a true and correct Schedule, showing the valuation of all the taxable property, in the Town of Unorg. #4 in said County, the several rates of Taxation and Totals of the several Tax Funds levied thereon for the year A. D. 1975.

Witness my hand and official seal, this 17th day of January A. D. 1975

L. C. Pedersen County Auditor

By Helen Pettman Deputy

Total Number of Acres 276.7.76

State of Minnesota, } ss.
COUNTY OF CASS

SEAL

Real Estate

Personal

Assessment of

NAME OF OWNER

1

2

3

4

5

6

7

8

COLLECTIONS OF TAXES OF 1957, Town OF Unorg #4, CASS COUNTY, MINNESOTA

FUNDS	MARCH SETTLEMENT 1958	JUNE SETTLEMENT 1958	NOV. SETTLEMENT 1958	Amount Collected from Nov. 1958 to First Monday in Jan. 1959	REDUCTIONS	Total Reductions and Collected	BALANCE UNCOLLECTED	ADDITIONS	Total Uncollected to First Monday in January, 19..
State—Non-Homestead	21 71	91 46	40 97	7 33					
State—Homestead	19 75	103 85	47 58	12 83					
County Revenue	100 50	528 41	241 70	65 30					
County Road and Bridge	49 30	259 19	118 56	32 02					
County Welfare	154 95	814 74	372 67	100 67					
County Bond and Interest	14 23	74 82	34 22	9 25					
Welfare Deficit	9 23	48 51	22 21	6 00					
R.+ B. Fed. Proj.	16 44	86 47	39 52	10 68					
PERA	9 63	50 64	23 16	6 26					
Town Revenue									
Town Road and Bridge	32 86	172 81	79 04	21 35					
Town Drag									
Town State Loan									
School Local 1 Mill	3 29	17 28	7 90	2 14					
School Special	147 33	766 99	305 81	106 77					
School State Loan	3 98	20 37	11 52						
Deficiency	108 66	601 98	264 47	54 66					
~~Tuition~~ B.+ I.	27 72	151 96	67 21	20 28					
Transportation	3 36	17 62	8 06	2 17					
C.O.	74 34	378 41	174 85	59 15					
PERA	1 35	11 02	3 90						
Co. Nurse	6 57	34 57	15 81	4 27					
R.+ B. Bldg.	6 57	34 57	15 80	4 27					
Cass Co. Agri	1 64	8 65	3 75	1 07					
	813 41	4274 32	1898 83	526 47					

	School District No.	LOCAL 1 MILL	SPECIAL	STATE LOAN	Deficiency	Transp.	C.O.	B.+ I.	PERA		TOTALS
MARCH SETTLEMENT	118a	37	9 21	3 00	5 98	38	8 00	6 44	1 02		34 40
	119na	2 02	101 00		51 72	2 07	55 95	19 18			231 94
	Un a										
	Un na	78	31 12		49 01	79	7 78				89 48
	118na	12	6 00	98	1 95	12	2 61	2 10	33		14 21
	Totals	3 29	147 33	3 98	108 66	3 36	74 34	27 72	1 35		370 03
JUNE SETTLEMENT	118a	1 06	26 46	8 63	17 19	1 08	23 00	18 49	2 92		98 83
	115na	1 37	68 50		89 05	1 40	13 70	13 70	4 12		191 84
	119na	9 96	498 02		254 98	10 16	275 92	94 62			1143 66
	118na	1 44	35 99	11 74	23 38	1 46	31 28	25 15	3 98		134 42
	Un na	3 45	138 02		217 38	3 52	34 51				396 88
	Totals	17 28	766 99	20 37	601 98	17 62	378 41	151 96	11 02		1965 63
NOVEMBER SETTLEMENT	118a	1 16	28 95	9 44	18 81	1 18	25 16	20 23	3 20		108 13
	118na	25	12 74	2 08	4 14	26	5 54	4 45	70		30 16
	119na	4 48	223 83		114 60	4 57	124 00	42 53			514 01
	119a	2 01	40 29		126 92	2 05	20 15				191 42
	Totals	7 90	305 81	11 52	264 47	8 06	174 85	67 21	3 90		843 72
NOVEMBER to JANUARY	119a	2 14	106 77		54 66	2 17	59 15	20 28			245 17
	Totals	2 14	106 77		54 66	2 17	59 15	20 28			245 17
ADDITIONS											
	Totals										
REDUCTIONS											
	Totals										

Real Estate

Personal

Assessment Roll and Tax List of Real Property in the Town of Strong #4 Cass County, Minnesota, for Taxes for the Year 1957.

Form 5CD (36) Revised 1956

* Indicate Type of Property: R-Residential, C-Commercial, I-Industrial, U-Utility, F-Farm, L-Lakeshore, T-Timber, M-Mineral

	In Whose Name Assessed	To Whom Transferred	Description of Property: Subdivision	Sec. Lot	Town Block	Range	Number of Acres of Land (Acres / 100ths)	Sec. School District	Indicate Type of Road Tax	Indicate Type of Land Tax	Indicate Type of Property	True and Full Valuations: Land Exclusive of Structures and Improvements (Dollars)	Buildings and Other Structures (Dollars)	Machinery Permanently Attached to Real Estate (Dollars)	Total True and Full Value (Dollars)	Assessed Valuations, Rural: Homestead Up to $1,000 20% (Dollars)	Rural: Over $1,000 and Non-Homestead 33⅓% (Dollars)	Rural: Timber Land Class 3c 20% (Dollars)	All Other: Homestead Up to $1,000 25% (Dollars)	All Other: Over $1,000 and Non-Homestead 40% (Dollars)	All Other: Machinery Permanently Attached to Real Estate 33⅓% (Dollars)	Total Assessed Value (Dollars)	Total Assessed Value as Equalized by the Board of Review (Dollars)	Final Equalized Value (Dollars)
1	Stanley & Clark & G. Ferrell		~~NW¼ of NE¼~~ Lot 1	1	14	25	6.75	118	No	No	T													
	Morris & Margaret U. Olson		~~SW¼ of NE¼~~ W½ of Lot 4				17.98																	
2	Morris Olson		~~NW¼ of NE¼~~ Lot 3				34.10																	
	U. S. of America		SE¼ of NE¼																					
	Raymond M. & Anna S. Alstad		E½ of Lot 4				17.97																	
3	Oscar & Fanie Olson		Lot 5 less S. 400' of that part lying E of Hwy				35		No type	No	6													
	U. S. of America		~~NW¼ of NW¼~~ Lot 6																					
4	U. S. of America		SW¼ of NW¼																					
	U. S. of America		SE¼ of NW¼																					
5	Raymond M. & Anna S. Alstad		S. 400' of that part of Lot 5 lying E of Hwy				4.25		No	No	T													
	State of Minnesota		NE¼ of SW¼																					
	U. S. of America		NW¼ of SW¼																					
6	U. S. of America		SW¼ of SW¼																					
	U. S. of America		SE¼ of SW¼																					
7																								
	U. S. of America		NE¼ of SE¼																					
	U. S. of America		NW¼ of SE¼																					
8	U. S. of America		SW¼ of SE¼																					
	U. S. of America		SE¼ of SE¼																					
							82.05																	

Cass County, Minnesota, for Taxes for the Year 1957.

	Sold for Taxes	Valuations by School Districts as Equalized by Department of Taxation: District No. / Rate ..... Mills	District No. / Rate ..... Mills	District No. / Rate ..... Mills	District No. / Rate ..... Mills	District No. / Rate ..... Mills	District No. / Rate ..... Mills	Tax including State Homestead ..... Mills	State Tax on Non-Homestead 6.61 Mills	Special Taxes	Total Taxes		Paid	When Paid (Month Day Year)	Number of Receipt	March Settlement 1958	June Settlement 1958	Penalty	November Settlement 1958	Penalty	Collections in Five Months in January 1959	Penalty	Delinquent on Five Months in January 1959	Total Delinquent Tax and Penalty	Remarks
		Dollars	Dollars	Dollars	Dollars	Dollars	Dollars	$ cts.	$ cts.	$ cts.	$ cts.					$ cts.	$ cts.	$ cts.	$ cts.	$ cts.	$ cts.	$ cts.	$ cts.	$ cts.	
1	SOLD FOR TAXES	70						1726	46		1772	1													
2		76						2368	64		2432	2	PAID IN FULL	MAY 31 1958	11942		24 32						1772	1949	
3	SOLD FOR TAXES	54						1330	36		1366	3	PAID IN FULL	MAY 31 1958	11941		13 66								766
4												4													
5		36						888	24		912	5	PAID IN FULL	APR 17 1958	2732		9 12								
6		45 100						4070	66		4136	6	Old Roll Paid / HALF PAID	SEP 19 1958 / MAY 31 1958	14600 / 11939		20 68		20 68						766
7												7													7267
8												8													
9												9													
10		53						1308	36		1344	10	PAID IN FULL	APR 17 1958	2732		13 44								
11												11													
12												12													
13												13													
14												14													
15												15													
16												16													
17												17													
18												18													
19												19													
20												20													
		465 / 409 / 774						11696	272		11962						81 72		20 68				1772	1949	

Assessment Roll and Tax List of Real Property in the Town of Merg. #4, Cass County, Minnesota, for Taxes for the Year 1957.

Form 3CD (15) Real Estate Assessor's Roll

* Indicate Type of Property: R-Residential, C-Commercial, I-Industrial, U-Utility, F-Farm, L-Lakeshore, T-Timber, M-Mineral

	In Whose Name Assessed	To Whom Transferred		Description of Property: Subdivision	Sec. or Lot	Town or Block	Rng.	Number of Acres of Land: Acres	Mills	No. School District	Indicate Homestead Yes or No	Indicate Agricultural Yes or No	Indicate Type of Property*	True and Full Valuations: Land Exclusive of Structures and Improvements	Buildings and Other Structures	Machinery Permanently Attached to Real Estate	Total True and Full Value	Assessed Valuations: Rural: Homestead Up to $1,000 20%	Rural: Over $1,000 and Non-Homestead 33⅓%	All Other: Timber Land Cost 3c 20%	All Other: Homestead Up to $1,000 25%	All Other: Over $1,000 and Non-Homestead 40%	All Other: Machinery Permanently Attached to Real Estate 33⅓%	Total Assessed Value	Total Assessed Value as Equalized by the Board of Review	Final Equalized Value
								Acres	Mills					Dollars	Dollars	Dollars	Dollars	Dollars	Dollars	Dollars	Dollars	Dollars	Dollars	Dollars	Dollars	Dollars	Dollars
1	U. S. of America		1	NE¼ of NE¼ Lot 1	2	14	25			6-1																	
	U. S. of America		2	NW¼ of NE¼ Lot 2																							
2	U. S. of America		3	SW¼ of NE¼																							
	U. S. of America		4	SE¼ of NE¼																							
			5																								
3	U. S. of America		6	NE¼ of NW¼ Lot 3																							
	U. S. of America		7	NW¼ of NW¼ Lot 4																							
4	U. S. of America		8	SW¼ of NW¼																							
	U. S. of America		9	SE¼ of NW¼																							
			10																								
5	U. S. of America		11	NE¼ of SW¼																							
	U. S. of America		12	NW¼ of SW¼																							
6	U. S. of America		13	SW¼ of SW¼																							
	U. S. of America		14	SE¼ of SW¼																							
7			15																								
	U. S. of America		16	NE¼ of SE¼																							
8	U. S. of America		17	NW¼ of SE¼																							
	U. S. of America		18	SW¼ of SE¼																							
	U. S. of America		19	SE¼ of SE¼																							
			20																								

	Sold for Taxes	Validations by School Districts as Equalized by Department of Taxation: District No. ___ Rate ___ Mills	District No. ___ Rate ___ Mills	District No. ___ Rate ___ Mills	District No. ___ Rate ___ Mills	District No. ___ Rate ___ Mills	District No. ___ Rate ___ Mills	Tax including State Homestead ___ Mills	State Tax on Non-Homestead ___ Mills	Special Taxes	Total Taxes		Paid	When Paid: Month	Day	Year	Number of Receipt	March Settlement 1958	June Settlement 1958	Penalty	November Settlement 1958	Penalty	Collections to First Monday in January 1959	Penalty	Delinquent to First Monday in January 1959	Total Delinquent Tax and Penalty	Remarks
		Dollars	Dollars	Dollars	Dollars	Dollars	Dollars	$ cts.	$ cts.	$ cts.	$ cts.							$ cts.	$ cts.	$ cts.	$ cts.	$ cts.	$ cts.	$ cts.	$ cts.	$ cts.	
1												1															
2												2															
3												3															
4												4															
5												5															
6												6															
7												7															
8												8															
9												9															
10												10															
11												11															
12												12															
13												13															
14												14															
15												15															
16												16															
17												17															
18												18															
19												19															
20												20															

Assessment Roll and Tax List of Real Property in the Town of Pineng #4 Cass County, Minnesota, for Taxes for the Year 1957.

Form 3CD (55) [illegible]

* Indicate Type of Property: R-Residential, C-Commercial, I-Industrial, U-Utility, F-Farm, L-Lakeshore, T-Timber, M-Mineral

	In Whose Name Assessed	To Whom Transferred	Description of Property: Subdivision	Sec. or Lot	Town or Block	Rng.	Number of Acres of Land: Acres	100ths	No. School District	Indicate Homestead Yes or No	Indicate Agricultural Yes or No	Indicate Type of Property*	True and Full Valuations: Land Exclusive of Structures and Improvements (Dollars)	Buildings and Other Structures (Dollars)	Machinery Permanently Attached to Real Estate (Dollars)	Total True and Full Value (Dollars)	Assessed Valuations: Rural: Homestead Up to $4,000 20% (Dollars)	Rural: Over $4,000 and Non-Homestead 33⅓% (Dollars)	All Other: Timber Land - Class 24 20% (Dollars)	All Other: Homestead Up to $4,000 25% (Dollars)	All Other: Over $4,000 and Non-Homestead 40% (Dollars)	All Other: Machinery Permanently Attached to Real Estate 33⅓% (Dollars)	Total Assessed Value (Dollars)	Total Assessed Value as Equalized by the Board of Review (Dollars)	Final Equalized Value (Dollars)
1	State of Minnesota		~~NE¼ of NE¼~~	Lot 1	3	18	25		6-1																
	State of Minnesota		NW¼ of NE¼	Lot 2																					
2	State of Minnesota		SW¼ of NE¼																						
	State of Minnesota		SE¼ of NE¼																						
3	State of Minnesota		~~NE¼ of NW¼~~	Lot 3																					
	U. S. of America		~~NW¼ of NW¼~~	Lot 4																					
4	U. S. of America		SW¼ of NW¼																						
	U. S. of America		SE¼ of NW¼																						
5	U. S. of America		NE¼ of SW¼																						
	U. S. of America		NW¼ of SW¼																						
6	U. S. of America		SW¼ of SW¼																						
	State of Minnesota		SE¼ of SW¼																						
7																									
	U. S. of America		NE¼ of SE¼																						
	U. S. of America		NW¼ of SE¼																						
8	State of Minnesota		SW¼ of SE¼																						
	State of Minnesota		SE¼ of SE¼																						

	Sold for Taxes	Valuations by School Districts as Equalized by Department of Taxation: District No. ..... Rate ..... Mills (Dollars)	District No. ..... Rate ..... Mills (Dollars)	District No. ..... Rate ..... Mills (Dollars)	District No. ..... Rate ..... Mills (Dollars)	District No. ..... Rate ..... Mills (Dollars)	District No. ..... Rate ..... Mills (Dollars)	Tax including State Homestead ..... Mills ($ cts.)	State Tax on Non-Homestead ..... Mills ($ cts.)	Special Taxes ($ cts.)	Total Taxes ($ cts.)		Paid	When Paid: Month Day Year	Number of Receipt	March Settlement 1958 ($ cts.)	June Settlement 1958 ($ cts.)	Penalty ($ cts.)	November Settlement 1958 ($ cts.)	Penalty ($ cts.)	Collections to Five Months in January 1959 ($ cts.)	Penalty ($ cts.)	Delinquent on Five Months in January 1959 ($ cts.)	Total Delinquent Tax and Penalty ($ cts.)	Remarks
1												1													
2												2													
3												3													
4												4													
5												5													
6												6													
7												7													
8												8													
9												9													
10												10													
11												11													
12												12													
13												13													
14												14													
15												15													
16												16													
17												17													
18												18													
19												19													
20												20													

Assessment Roll and Tax List of Real Property in the Town of Morg #4, Cass County, Minnesota, for Taxes for the Year 1957.

Form 3C(1955) MILLS-BATES COMPANY, MINNEAPOLIS

* Indicate Type of Property: R-Residential, C-Commercial, I-Industrial, U-Utility, F-Farm, L-Lakeshore, T-Timber, M-Mineral

	In Whose Name Assessed	To Whom Transferred	Description of Property: Subdivision	Sec. or Lot	Town or Block	Rng.	Number of Acres of Land: Acres	Hdths	No. School District	Indicate Homestead Land Tax No.	Indicate Agricultural Land Tax No.	Indicate Type of Property*	True and Full Valuations: Land Exclusive of Structures and Improvements	Buildings and Other Structures	Machinery Permanently Attached to Real Estate	Total True and Full Value	Assessed Valuations: Rural: Homestead Up to $2,000 20%	Rural: Over $2,000 and Non-Homestead 33⅓%	All Other: Finished Land Class 2a 20%	All Other: Homestead Up to $1,000 25%	All Other: Over $1,000 Non-Homestead 40%	All Other: Permanently Attached to Real Estate 33⅓%	Total Assessed Value	Total Assessed Value as Equalized by the Board of Review	Final Equalized Value
													Dollars	Dollars	Dollars	Dollars	Dollars	Dollars	Dollars	Dollars	Dollars	Dollars	Dollars	Dollars	Dollars
1	U. S. of America	1	NE¼ of NE¼ Lot 1				1 14.25		67																
	U. S. of America	2	NW¼ of NE¼ Lot 2																						
	U. S. of America	3	SW¼ of NE¼																						
2	U. S. of America	4	SE¼ of NE¼																						
		5																							
3	U. S. of America	6	NE¼ of NW¼ Lot 3																						
	U. S. of America	7	NW¼ of NW¼ Lot 4																						
	U. S. of America	8	SW¼ of NW¼																						
	U. S. of America	9	SE¼ of NW¼																						
		10																							
5	U. S. of America	11	NE¼ of SW¼																						
	U. S. of America	12	NW¼ of SW¼																						
6	U. S. of America	13	SW¼ of SW¼																						
	U. S. of America	14	SE¼ of SW¼																						
7		15																							
	U. S. of America	16	NE¼ of SE¼																						
	U. S. of America	17	NW¼ of SE¼																						
8	U. S. of America	18	SW¼ of SE¼																						
	U. S. of America	19	SE¼ of SE¼																						
		20																							

	Sold for Taxes	Valuations by School Districts as Equalized by Department of Taxation: District No.... Rate.... Mills	District No.... Rate.... Mills	District No.... Rate.... Mills	District No.... Rate.... Mills	District No.... Rate.... Mills	District No.... Rate.... Mills	Tax including State Homestead ....Mills	State Tax on Non-Homestead ....Mills	Special Taxes	Total Taxes		Paid	When Paid: Month Day Year	Number of Receipt	March Settlement 1958	June Settlement 1958	Penalty	November Settlement 1958	Penalty	Collections to First Monday in January 1959	Penalty	Delinquent as First Monday in January 1959	Total Delinquent Tax and Penalty	Remarks
		Dollars	Dollars	Dollars	Dollars	Dollars	Dollars	$ cts.	$ cts.	$ cts.	$ cts.					$ cts.	$ cts.	$ cts.	$ cts.	$ cts.	$ cts.	$ cts.	$ cts.	$ cts.	
1												1													
2												2													
3												3													
4												4													
5												5													
6												6													
7												7													
8												8													
9												9													
10												10													
11												11													
12												12													
13												13													
14												14													
15												15													
16												16													
17												17													
18												18													
19												19													
20												20													

Assessment Roll and Tax List of Real Property in the Town of Thorp #4, Cass County, Minnesota, for Taxes for the Year 1957.

Form SCDT(156) BILLBY-SLYTE COMPANY, MINNEAPOLIS

* Indicate Type of Property: R-Residential, C-Commercial, I-Industrial, U-Utility, F-Farm, L-Lakeshore, T-Timber, M-Mineral

	In Whose Name Assessed	To Whom Transferred	Description of Property: Subdivision	Sec. or Lot	Town or Block	Rng.	Number of Acres of Land: Acres	Number of Acres of Land: 100ths	No. School District	Indicate Homestead Yes or No	Indicate Exclusive Use Yes or No	Indicate Type of Property	True and Full Valuations: Land Exclusive of Structures and Improvements (Dollars)	Buildings and Other Structures (Dollars)	Machinery Permanently Attached to Real Estate (Dollars)	Total True and Full Value (Dollars)	Assessed Valuations: Rural: Homestead Up to $1,000 20% (Dollars)	Rural: Over $1,000 and Non-Homestead 33⅓% (Dollars)	All Other: Timber Land Class 2a 20% (Dollars)	All Other: Homestead Up to $1,000 25% (Dollars)	All Other: Over $1,000 and Non-Homestead 40% (Dollars)	All Other: Machinery Permanently Attached to Real Estate 33⅓% (Dollars)	Total Assessed Value (Dollars)	Total Assessed Value as Equalized by the Board of Review (Dollars)	Final Equalized Value (Dollars)
1	U. S. of America		1 ~~NE¼ of NE¼~~ Lot 1	5	142	25		61																	
	U. S. of America		2 NW¼ of ~~NE¼~~ Lot 2																						
2	U. S. of America		3 SW¼ of NE¼																						
	U. S. of America		4 SE¼ of NE¼																						
			5																						
3	U. S. of America		6 ~~NE¼ of NW¼~~ Lot 3																						
	U. S. of America		7 ~~NW¼ of NW¼~~ Lot 4																						
4	U. S. of America		8 SW¼ of NW¼																						
			9 SE¼ of NW¼																						
			10																						
5	State of Minnesota		11 NE¼ of SW¼																						
	U. S. of America		12 NW¼ of SW¼																						
6	U. S. of America		13 SW¼ of SW¼																						
	U. S. of America		14 SE¼ of SW¼																						
7			15																						
	State of Minnesota		16 NE¼ of SE¼																						
8	State of Minnesota		17 NW¼ of SE¼																						
	State of Minnesota		18 SW¼ of SE¼																						
	State of Minnesota		19 SE¼ of SE¼																						
			20																						

	Sold for Taxes	Validations by School Districts as Equalized by Department of Taxation: District No. Rate Mills (Dollars)	District No. Rate Mills (Dollars)	District No. Rate Mills (Dollars)	District No. Rate Mills (Dollars)	District No. Rate Mills (Dollars)	District No. Rate Mills (Dollars)	Tax including State Homestead Mills ($ cts.)	State Tax on Non-Homestead Mills ($ cts.)	Special Taxes ($ cts.)	Total Taxes ($ cts.)		Paid	When Paid: Month	Day	Year	Number of Receipt	March Settlement 1958 ($ cts.)	June Settlement 1958 ($ cts.)	Penalty ($ cts.)	November Settlement 1958 ($ cts.)	Penalty ($ cts.)	Collections to First Monday in January 1959 ($ cts.)	Penalty ($ cts.)	Delinquent on First Monday in January 1959 ($ cts.)	Total Delinquent Tax and Penalty ($ cts.)	Remarks
1												1																
2												2																
3												3																
4												4																
5												5																
6												6																
7												7																
8												8																
9												9																
10												10																
11												11																
12												12																
13												13																
14												14																
15												15																
16												16																
17												17																
18												18																
19												19																
20												20																

Assessment Roll and Tax List of Real Property in the Town of Mary #4 Cass County, Minnesota, for Taxes for the Year 1957.

Form 5 CT (3-55) [illegible]

* Indicate Type of Property: R-Residential, C-Commercial, I-Industrial, U-Utility, F-Farm, L-Lakeshore, T-Timber, M-Mineral

	In Whose Name Assessed	To Whom Transferred		Description of Property: Subdivision	Sec. or Lot	Town or Block	Reg.	Number of Acres of Land: Acres	Number of Acres of Land: 100ths	Indicate Homestead Taxes in Full	Indicate Homestead Taxes in Half	Indicate Type of Property*	True and Full Valuations: Land Exclusive of Structures Improvements (Dollars)	Buildings and Other Structures (Dollars)	Machinery Permanently Attached to Real Estate (Dollars)	Total True and Full Value (Dollars)	Assessed Valuations: Rural: Homestead Up to $1,000 20% (Dollars)	Rural: Over $1,000 and Non-Homestead 33⅓% (Dollars)	All Other: Timber Land Class 2c 20% (Dollars)	All Other: Homestead Up to $1,000 25% (Dollars)	All Other: Over $1,000 and Non-Homestead 40% (Dollars)	All Other: Machinery Permanently Attached to Real Estate 33⅓% (Dollars)	Total Assessed Value (Dollars)	Total Assessed Value as Equalized by the Board of Review (Dollars)	Final Equalized Value (Dollars)
1	U. S. of America		1	NE¼ of NE¼ Lot 1	6	145	25	6.1																	
	State of Minnesota		2	NW¼ of NE¼ Lot 2																					
2	U. S. of America		3	SW¼ of NE¼																					
	State of Minnesota		4	SE¼ of NE¼																					
			5																						
3	U. S. of America		6	NE¼ of NW¼ Lot 3																					
	U. S. of America		7	NW¼ of NW¼ Lot 4																					
4	U. S. of America		8	SW¼ of NW¼ Lot 5																					
	U. S. of America		9	SE¼ of NW¼																					
5			10																						
	U. S. of America		11	NE¼ of SW¼																					
	U. S. of America		12	NW¼ of SW¼ Lot 6																					
6	State of Minnesota		13	SW¼ of SW¼ Lot 7																					
	State of Minnesota		14	SE¼ of SW¼																					
7			15																						
	State of Minnesota		16	NE¼ of SE¼																					
	State of Minnesota		17	NW¼ of SE¼																					
8	State of Minnesota		18	SW¼ of SE¼																					
	State of Minnesota		19	SE¼ of SE¼																					
			20																						

	Sold for Taxes	Validations by School Districts as Equalized by Department of Taxation: District No. ..... Rate ..... Mills (Dollars)	District No. ..... Rate ..... Mills (Dollars)	District No. ..... Rate ..... Mills (Dollars)	District No. ..... Rate ..... Mills (Dollars)	District No. ..... Rate ..... Mills (Dollars)	District No. ..... Rate ..... Mills (Dollars)	Tax including State Homestead ..... Mills ($ cts.)	State Tax on Non-Homestead ..... Mills ($ cts.)	Special Taxes ($ cts.)	Total Taxes ($ cts.)		Paid	When Paid: Month Day Year	Number of Receipt	March Settlement 1958 ($ cts.)	June Settlement 1958 ($ cts.)	Penalty ($ cts.)	November Settlement 1958 ($ cts.)	Penalty ($ cts.)	Collections to First Monday in January 1959 ($ cts.)	Penalty ($ cts.)	Delinquent on First Monday in January 1959 ($ cts.)	Total Delinquent Tax and Penalty ($ cts.)	Remarks
1												1													
2												2													
3												3													
4a												4													
5												5													
6												6													
7												7													
8												8													
9												9													
10												10													
11												11													
12												12													
13												13													
14												14													
15												15													
16												16													
17												17													
18												18													
19												19													
20												0													

Assessment Roll and Tax List of Real Property in the Town of Hasty #4 Cass County, Minnesota, for Taxes for the Year 1957.

Form 3(C) (Rev. 1956) Real-Form 3(C) Real Property

*Indicate Type of Property: R-Residential, C-Commercial, I-Industrial, U-Utility, F-Farm, L-Lakeshore, T-Timber, M-Mineral

	In Whose Name Assessed	To Whom Transferred		Description of Property: Subdivision	Sec. or Lot	Town or Block	Rng.	Number of Acres of Land: Acres	Number of Acres of Land: Tenths	No. School District	Indicate Agricultural Tax Re	Indicate Agricultural Tax Re	Indicate Type of Property*	True and Full Valuations: Land Exclusive of Structures and Improvements (Dollars)	Buildings and Other Structures (Dollars)	Machinery Permanently Attached to Real Estate (Dollars)	Total True and Full Value (Dollars)	Assessed Valuations: Rural: Homestead Up to $4,000 20% (Dollars)	Rural: Over $4,000 and Non-Homestead 33⅓% (Dollars)	All Other: Timber-Land Class 2c 20% (Dollars)	All Other: Homestead Up to $4,000 25% (Dollars)	All Other: Over $4,000 and Non-Homestead 40% (Dollars)	All Other: Machinery Permanently Attached to Real Estate 33⅓% (Dollars)	Total Assessed Value (Dollars)	Total Assessed Value as Equalized by the Board of Review (Dollars)	Final Qualified Value (Dollars)
1	U. S. of America		1	NE¼ of NE¼				7	44	25		6-1															
	U. S. of America		2	NW¼ of NE¼																							
2	U. S. of America		3	SW¼ of NE¼																							
	State of Minnesota		4	SE¼ of NE¼																							
			5																								
3	U. S. of America		6	NE¼ of NW¼																							
	State of Minnesota		7	NW¼ of NW¼ — Lot 1																							
4	State of Minnesota		8	~~SW¼ of NW¼~~ — Lot 2																							
	U. S. of America		9	SE¼ of NW¼																							
5			10																								
	U. S. of America		11	NE¼ of SW¼																							
	U. S. of America		12	~~NW¼ of SW¼~~ — Lot 3																							
6	U. S. of America		13	~~SW¼ of SW¼~~ — Lot 4																							
	U. S. of America		14	SE¼ of SW¼																							
7			15																								
	~~U. S. of America~~		16	NE¼ of SE¼																							
8	U. S. of America		17	NW¼ of SE¼																							
	U. S. of America		18	SW¼ of SE¼																							
	U. S. of America		19	SE¼ of SE¼																							
			20																								

	Sold for Taxes	Valuations by School Districts as Equalized by Department of Taxation: District No. ___ Rate ___ Mills (Dollars)	District No. ___ Rate ___ Mills (Dollars)	District No. ___ Rate ___ Mills (Dollars)	District No. ___ Rate ___ Mills (Dollars)	District No. ___ Rate ___ Mills (Dollars)	District No. ___ Rate ___ Mills (Dollars)	Tax including State Homestead ___ Mills ($ cts.)	State Tax on Non-Homestead ___ Mills ($ cts.)	Special Taxes ($ cts.)	Total Taxes ($ cts.)		Paid	When Paid: Month	Day	Year	Number of Receipt	March Settlement 1958 ($ cts.)	June Settlement 1958 ($ cts.)	Penalty ($ cts.)	November Settlement 1958 ($ cts.)	Penalty ($ cts.)	Collections to First Monday in January 1959 ($ cts.)	Penalty ($ cts.)	Delinquent on First Monday in January 1959 ($ cts.)	Total Delinquent Tax and Penalty ($ cts.)	Remarks
1												1															
2												2															
3												3															
4												4															
5												5															
6												6															
7												7															
8												8															
9												9															
10												10															
11												11															
12												12															
13												13															
14												14															
15												15															
16												16															
17												17															
18												18															
19												19															
20												20															

Assessment Roll and Tax List of Real Property in the Town of Unorg #4, Cass County, Minnesota, for Taxes for the Year 1957.

Form SC-1 (50) — Minnesota Department of Revenue

* Indicate Type of Property: R-Residential, C-Commercial, I-Industrial, U-Utility, F-Farm, L-Lakeshore, T-Timber, M-Mineral

	In Whose Name Assessed	To Whom Transferred	Description of Property: Subdivision	Sec. or Lot	Town or Block	Rng.	Number of Acres of Land: Acres	Hdths	No. School District	Indicate Homestead Tax or No	Indicate Agricultural Tax or No	Indicate Type of Property*	True and Full Valuations: Land Exclusive of Structures and Improvements (Dollars)	Buildings and Other Structures (Dollars)	Machinery Permanently Attached to Real Estate (Dollars)	Total True and Full Value (Dollars)	Assessed Valuations: Rural: Homestead Up to $4,000 20% (Dollars)	Rural: Over $4,000 and Non-Homestead 33⅓% (Dollars)	All Other: Timber Land Class 2c 20% (Dollars)	All Other: Homestead Up to $4,000 25% (Dollars)	All Other: Over $4,000 and Non-Homestead 40% (Dollars)	All Other: Machinery Permanently Attached to Real Estate 33⅓% (Dollars)	Total Assessed Value	Total Assessed Value as Equalized by the Board of Review (Dollars)	Final Equalized Value (Dollars)
1	U. S. of America		NE¼ of NE¼		8	142	25		2-1																
	U. S. of America		NW¼ of NE¼																						
2	U. S. of America		SW¼ of NE¼																						
	U. S. of America		SE¼ of NE¼																						
3	U. S. of America		NE¼ of NW¼																						
	State of Minnesota		NW¼ of NW¼																						
4	State of Minnesota		SW¼ of NW¼																						
	U. S. of America		SE¼ of NW¼																						
5	U. S. of America		NE¼ of SW¼																						
	State of Minnesota		NW¼ of SW¼																						
6	State of Minnesota		SW¼ of SW¼																						
	U. S. of America		SE¼ of SW¼																						
7																									
	Milton Lumber		NE¼ of SE¼				41																		
8	H. J. Dewith		NW¼ of SE¼				40																		
	"		SW¼ of SE¼ Lot 22				39.55																		
	State of Minnesota		SE¼ of SE¼ Lot 1																						
							119.55																		

Valuations by School Districts as Equalized by Department of Taxation

	Sold for Taxes	District No. ..... Rate ..... Mills	District No. ..... Rate ..... Mills	District No. ..... Rate ..... Mills	District No. ..... Rate ..... Mills	District No. ..... Rate ..... Mills	Tax Including State Homestead ..... Mills	State Tax on Non-Homestead 6.66 Mills	Special Taxes	Total Taxes	Paid	When Paid (Month Day Year)	Number of Receipt	March Settlement 1958	June Settlement 1958	Penalty	November Settlement 1958	Penalty	Collections to First Monday in January 1959	Penalty	Delinquent on First Monday in January 1959	Total Delinquent Tax and Penalty	Remarks
		Dollars	Dollars	Dollars	Dollars	Dollars	$ cts.	$ cts.	$ cts.	$ cts.				$ cts.	$ cts.	$ cts.	$ cts.	$ cts.	$ cts.	$ cts.	$ cts.	$ cts.	
1																							
2																							
3																							
4																							
5																							
6																							
7																							
8																							
9																							
10																							
11																							
12																							
13																							
14																							
15																							
16	SOLD FOR TAX	67					1652	44		1696											1696		
17		67					1652	44		1696											1696		
18		67					1652	44		1696											1696		
19																							
20																							
		201					4956	132		5088											5088		

Assessment Roll and Tax List of Real Property in the Town of Mercy #4, Cass County, Minnesota, for Taxes for the Year 1957.

Form 1-CD (55) [illegible]

* Indicate Type of Property: R-Residential, C-Commercial, I-Industrial, U-Utility, F-Farm, L-Lakeshore, T-Timber, M-Mineral

	IN WHOSE NAME ASSESSED	TO WHOM TRANSFERRED	DESCRIPTION OF PROPERTY: SUBDIVISION	Sec. or Lot	Town or Block	Rge	Number of Acres of Land (Acres / Mills)	No School District	Indicate Homestead for Taxes or No	Indicate Agricultural Tax or No	Indicate Type of Property	TRUE AND FULL VALUATIONS: LAND Exclusive of Structures and Improvements (Dollars)	BUILDINGS and Other Structures (Dollars)	MACHINERY Permanently Attached to Real Estate (Dollars)	TOTAL True and Full Value (Dollars)	ASSESSED VALUATIONS: RURAL: Homestead Up to $1,000 20% (Dollars)	RURAL: Over $1,000 and Non-Homestead 33⅓% (Dollars)	ALL OTHER: Timber Land Class 3c 20% (Dollars)	ALL OTHER: Homestead Up to $1,000 25% (Dollars)	ALL OTHER: Over $1,000 and Non-Homestead 40% (Dollars)	ALL OTHER: MACHINERY Permanently Attached to Real Estate 33⅓% (Dollars)	TOTAL ASSESSED VALUE (Dollars)	Total Assessed Value as Equalized by the Board of Review (Dollars)	FINAL EQUALIZED VALUE (Dollars)
1	U. S. of America		NE¼ of NE¼				9 14 x 25		6-1															
	State of Minnesota		NW¼ of NE¼																					
2	U. S. of America		SW¼ of NE¼																					
	U. S. of America		SE¼ of NE¼																					
3	~~Forrest B. Simpson, Willa Dahlberg, Pat Dahlberg + Thomas Kenwell~~		~~½ ac of Lot 1~~				50		No	No	T													
	U. S. of America		NE¼ of NW¼																					
	U. S. of America		NW¼ of NW¼																					
4	~~U. S. of America~~		SW¼ of NW¼																					
	~~U. S. of America~~		SE¼ of NW¼																					
5	Walter R. Mattson		E 562' of S 263' of Lot 1				28 95		No	No	L													
	U. S. of America		NE¼ of SW¼																					
	Henry J + Eleanor P. Freeman		~~NW¼ of SW¼~~ 3 ac of Lot 1				34		No	No	T													
6	" "		~~SW¼ of SW¼~~ Lot 2 Less 14 acres				9 15		"	"	L													
	U. S. of America		SE¼ of SW¼																					
7	Frank Osborne		All that part of the N½ of Government Lot 1 lying North of Crow Wing River, North of Long Lake and East of the [illegible]				8 50		"	"	T													
	U. S. of America		NE¼ of SE¼																					
	U. S. of America		NW¼ of SE¼																					
8	U. S. of America		SW¼ of SE¼																					
	U. S. of America		SE¼ of SE¼																					
	Robert J + Christine M. Fischer		13.81 acres				1 32		No	No	T													
			(Continued on next page)				43 50																	

VALUATIONS BY SCHOOL DISTRICTS AS EQUALIZED BY DEPARTMENT OF TAXATION

SOLD FOR TAXES	District No. 48 Rate 9 Mills (Dollars)	District No. ..... Rate ..... Mills (Dollars)	District No. ..... Rate ..... Mills (Dollars)	District No. ..... Rate ..... Mills (Dollars)	District No. ..... Rate ..... Mills (Dollars)	District No. ..... Rate ..... Mills (Dollars)	Tax Including State Homestead ..... Mills ($ cts.)	State Tax on Non-Homestead 6.6 Mills ($ cts.)	SPECIAL TAXES ($ cts.)	TOTAL TAXES ($ cts.)		PAID	WHEN PAID (Month Day Year)	Number of Receipt	March Settlement 1958 ($ cts.)	June Settlement 1958 ($ cts.)	Penalty ($ cts.)	November Settlement 1958 ($ cts.)	Penalty ($ cts.)	Collections to First Monday in January 1959 ($ cts.)	Penalty ($ cts.)	Delinquent on First Monday in January 1959 (cts.)	Total Delinquent Tax and Penalty ($ cts.)	REMARKS
											4													
											1													
											2													
											3													
											4													
5	SOLD FOR TAXES 87						21 46	88		22 04	5	PAID IN FULL MAY 31 1958	11967			22 04								
6											6													
7											7													
8											8													
9											9													
10	190						46 86	1 26		48 12	10	2nd Half Paid OCT 9 1958 / 1ST HALF PAID MAY 31 1958	11969 / 11968			24 06		24 06						72 69
11											11													
12	17						4 20	12		4 32	12	PAID IN FULL MAY 31 1958	11975			4 32								7 32
13	84						20 72	56		21 28	13	PAID IN FULL MAY 31 1958				21 28								
14											14													
15	SOLD FOR TAXES 33						8 14	22		8 36	15										8 36			
16											16													
17											17													
18											18													
19											19													
20	150						37 00	100		38 00	20	Balance Paid OCT 1 5 1958 / MAY 31 1958	15861 / 11954			19 57		18 43						72 78
	561						138 38	3 74		142 12						81 24		42 49			8 36			

Assessment Roll and Tax List of Real Property in the Town of Unorg #4, Cass County, Minnesota, for Taxes for the Year 1957.

Form ACD 150 (Rev. 3-27-57) Revised Form

* Indicate Type of Property: R-Residential, C-Commercial, I-Industrial, U-Utility, F-Farm, L-Lakeshore, T-Timber, M-Mineral

	IN WHOSE NAME ASSESSED	TO WHOM TRANSFERRED	DESCRIPTION OF PROPERTY: SUBDIVISION	Sec. or Lot	Town or Block	Rng.	Number of Acres of Land: Acres	Tenths	Sch. School District	Indicate Homestead Tax Payer Yes or No	Indicate Agricultural Property Yes or No	Indicate Type of Property*	TRUE AND FULL VALUATIONS: LAND Exclusive of Structures and Improvements (Dollars)	BUILDINGS and Other Structures (Dollars)	MACHINERY Permanently Attached to Real Estate (Dollars)	TOTAL True and Full Value (Dollars)	ASSESSED VALUATIONS: RURAL: Homestead Up to $4,000 20% (Dollars)	RURAL: Over $4,000 and Non-Homestead 33⅓% (Dollars)	ALL OTHER: Timber Land Class 3c 20% (Dollars)	ALL OTHER: Homestead Up to $4,000 25% (Dollars)	ALL OTHER: Over $4,000 and Non-Homestead 40% (Dollars)	ALL OTHER: Machinery Permanently Attached to Real Estate 33⅓% (Dollars)	TOTAL ASSESSED VALUE (Dollars)	Total Assessed Value as Equalized by the Board of Review (Dollars)	FINAL EQUALIZED VALUE (Dollars)
1			1 NE¼ of NE¼		914	25	6.1																		
			2 NW¼ of NE¼																						
			3 SW¼ of NE¼																						
2			4 SE¼ of NE¼																						
	Rudolph A. & Nettie L. Krueger		5 W 263' of N 233' of lot 2				1.4			No	No	R													
3			6 NE¼ of NW¼																						
			7 NW¼ of NW¼																						
4			8 SW¼ of NW¼																						
			9 SE¼ of NW¼																						
			10																						
5			11 NE¼ of SW¼																						
			12 NW¼ of SW¼																						
6			13 SW¼ of SW¼																						
			14 SE¼ of SW¼																						
7			15																						
			16 NE¼ of SE¼																						
			17 NW¼ of SE¼																						
8			18 SW¼ of SE¼																						
			19 SE¼ of SE¼																						
			20																						
							1.4																		

	SOLD FOR TAXES	VALUATIONS BY SCHOOL DISTRICTS AS EQUALIZED BY DEPARTMENT OF TAXATION: District No. 31 Rate 44 Mills	District No. ..... Rate ..... Mills	District No. ..... Rate ..... Mills	District No. ..... Rate ..... Mills	District No. ..... Rate ..... Mills	District No. ..... Rate ..... Mills	Tax including State Homestead ..... Mills	State Tax on Non-Homestead 6½ Mills	SPECIAL TAXES	TOTAL TAXES		PAID	WHEN PAID	Number of Receipt	March Settlement 1958	June Settlement 1958	Penalty	November Settlement 1958	Penalty	Collections to First Monday in January 1959	Penalty	Delinquent on First Monday in January 1959	Total Delinquent Tax and Penalty	REMARKS
		Dollars	Dollars	Dollars	Dollars	Dollars	Dollars	¢ cts.	$ cts.	$ cts.	$ cts.			Month Day Year		$ cts.	$ cts.	$ cts.	$ cts.	$ cts.	$ cts.	$ cts.	$ cts.	$ cts.	
1												1													
2												2													
3												3													
4												4													
5		25						6.16	16		6.32	5	PAID IN FULL	MAY 31 1958	11967		6.32								9268
6												6													
7												7													
8												8													
9												9													
10												10													
11												11													
12												12													
13												13													
14												14													
15												15													
16												16													
17												17													
18												18													
19												19													
20												20													
		25						6.16	16		6.32						6.32								

Assessment Roll and Tax List of Real Property in the Town of Morgan #4 Cass County, Minnesota, for Taxes for the Year 1957.

Form TCD 1561 SALES DIVISION, Brainerd, Minn.

* Indicate Type of Property: R-Residential, C-Commercial, I-Industrial, U-Utility, F-Farm, L-Lakeshore, T-Timber, M-Minerals

	IN WHOSE NAME ASSESSED	TO WHOM TRANSFERRED		DESCRIPTION OF PROPERTY: SUBDIVISION	Sec. or Lot	Town or Block	Rge.	Number of Acres of Land: Acres	100ths	No. School District	Indicate Homestead Tax or No	Indicate Agricultural Tax or No	Indicate Type of Property *	TRUE AND FULL VALUATIONS: LAND Exclusive of Structures and Improvements	BUILDINGS and Other Structures	MACHINERY Permanently Attached to Real Estate	TOTAL True and Full Value	ASSESSED VALUATIONS: RURAL: Homestead Up to $1,000 20%	RURAL: Over $1,000 and Non-Homestead 33⅓%	ALL OTHER: Timber Land Classified 20%	ALL OTHER: Homestead Up to $1,000 25%	ALL OTHER: Over $1,000 and Non-Homestead 40%	ALL OTHER: MACHINERY Permanently Attached to Real Estate 33⅓%	TOTAL ASSESSED VALUE	Total Assessed Value as Equalized by the Board of Review	FINAL EQUALIZED VALUE
								Acres	100ths					Dollars	Dollars	Dollars	Dollars	Dollars	Dollars	Dollars	Dollars	Dollars	Dollars	Dollars	Dollars	Dollars
1	State of Minnesota		1	NE ¼ of NE ¼	10	145	25			6-1																
	U. S. of America		2	NW ¼ of NE ¼																						
2	U. S. of America		3	SW ¼ of NE ¼																						
	U. S. of America		4	SE ¼ of NE ¼																						
			5																							
3	State of Minnesota		6	NE ¼ of NW ¼																						
	State of Minnesota		7	NW ¼ of NW ¼																						
4	U. S. of America		8	SW ¼ of NW ¼																						
	State of Minnesota		9	SE ¼ of NW ¼																						
			10																							
5	U. S. of America		11	NE ¼ of SW ¼																						
	U. S. of America		12	NW ¼ of SW ¼																						
6	U. S. of America		13	SW ¼ of SW ¼																						
	U. S. of America		14	SE ¼ of SW ¼																						
7			15																							
	U. S. of America		16	NE ¼ of SE ¼																						
	U. S. of America		17	NW ¼ of SE ¼																						
8	U. S. of America		18	SW ¼ of SE ¼																						
	U. S. of America		19	SE ¼ of SE ¼																						
			20																							

	SOLD FOR TAXES	FALSIFICATIONS BY SCHOOL DISTRICTS AS EQUALIZED BY DEPARTMENT OF TAXATION: District No. ..... Rate ..... Mills	District No. ..... Rate ..... Mills	District No. ..... Rate ..... Mills	District No. ..... Rate ..... Mills	District No. ..... Rate ..... Mills	District No. ..... Rate ..... Mills	Tax including State Homestead ..... Mills	State Tax on Non-Homestead ..... Mills	SPECIAL TAXES	TOTAL TAXES		PAID	WHEN PAID: Month Day Year	Number of Receipt	March Settlement 1958	June Settlement 1958	Penalty	November Settlement 1958	Penalty	Collections to First Monday in January 1959	Penalty	Delinquent on First Monday in January 1959	Total Delinquent Tax and Penalty	REMARKS
		Dollars	Dollars	Dollars	Dollars	Dollars	Dollars	$ cts.	$ cts.	$ cts.	$ cts.					$ cts.	$ cts.	$ cts.	$ cts.	$ cts.	$ cts.	$ cts.	$ cts.	$ cts.	$ cts.	
1												1														
2												2														
3												3														
4												4														
5												5														
6												6														
7												7														
8												8														
9												9														
10												10														
11												11														
12												12														
13												13														
14												14														
15												15														
16												16														
17												17														
18												18														
19												19														
20												20														

Assessment Roll and Tax List of Real Property in the Town of Unorg #4

Form ECT (1M) [illegible]

* Indicate Type of Property: R-Residential, C-Commercial, I-Industrial, U-Utility, F-Farm, L-Lakeshore, T-Timber, M-Mineral

	IN WHOSE NAME ASSESSED	TO WHOM TRANSFERRED		DESCRIPTION OF PROPERTY: Subdivision	Sec. or Lot	Town or Block	Rng.	Number of Acres of Land: Acres	Hundredths	No. School District	Indicate Homestead Tax or No	Indicate Agricultural Tax or No	Indicate Type of Property	TRUE AND FULL VALUATIONS: LAND Exclusive of Structures and Improvements (Dollars)	BUILDINGS and Other Structures (Dollars)	MACHINERY Permanently Attached to Real Estate (Dollars)	TOTAL True and Full Value (Dollars)	ASSESSED VALUATIONS: RURAL: Homestead Up to $1,000 20% (Dollars)	RURAL: Over $1,000 and Non-Homestead 33⅓% (Dollars)	ALL OTHER: Timber Land Class 3c 20% (Dollars)	ALL OTHER: Homestead Up to $1,000 25% (Dollars)	ALL OTHER: Over $1,000 and Non-Homestead 40% (Dollars)	ALL OTHER: MACHINERY Permanently Attached to Real Estate 33⅓% (Dollars)	TOTAL ASSESSED VALUE (Dollars)	Total Assessed Value as Equalized by the Board of Review (Dollars)	FINAL EQUALIZED VALUE (Dollars)
	U. S. of America		1	N E ¼ of N E ¼		11	14	25		6-1																	
	U. S. of America		2	N W ¼ of N E ¼																							
	U. S. of America		3	S W ¼ of N E ¼																							
	U. S. of America		4	S E ¼ of N E ¼																							
			5																								
	U. S. of America		6	N E ¼ of N W ¼																							
	U. S. of America		7	N W ¼ of N W ¼																							
	U. S. of America		8	S W ¼ of N W ¼																							
	U. S. of America		9	S E ¼ of N W ¼																							
			10																								
	U. S. of America		11	N E ¼ of S W ¼																							
	U. S. of America		12	N W ¼ of S W ¼																							
	U. S. of America		13	S W ¼ of S W ¼																							
			14	S E ¼ of S W ¼																							
			15																								
	U. S. of America		16	N E ¼ of S E ¼																							
	U. S. of America		17	N W ¼ of S E ¼																							
	U. S. of America		18	S W ¼ of S E ¼																							
	U. S. of America		19	S E ¼ of S E ¼																							
			20																								

	SOLD FOR TAXES	VALUATIONS BY SCHOOL DISTRICTS AS EQUALIZED BY DEPARTMENT OF TAXATION: District No. ..... Rate ..... Mills (Dollars)	District No. ..... Rate ..... Mills (Dollars)	District No. ..... Rate ..... Mills (Dollars)	District No. ..... Rate ..... Mills (Dollars)	District No. ..... Rate ..... Mills (Dollars)	District No. ..... Rate ..... Mills (Dollars)	Tax Including State Homestead ..... Mills ($ cts.)	State Tax on Non-Homestead ..... Mills ($ cts.)	SPECIAL TAXES ($ cts.)	TOTAL TAXES ($ cts.)		PAID	WHEN PAID: Month Day Year	Number of Receipt	March Settlement 1958 ($ cts.)	June Settlement 1958 ($ cts.)	Penalty ($ cts.)	November Settlement 1958 ($ cts.)	Penalty ($ cts.)	Collections to First Monday in January 1959 ($ cts.)	Penalty ($ cts.)	Delinquent on First Monday in January 1959 ($ cts.)	Total Delinquent Tax and Penalty ($ cts.)	REMARKS
1												1															
2												2															
3												3															
4												4															
5												5															
6												6															
7												7															
8												8															
9												9															
10												10															
11												11															
12												12															
13												13															
14												14															
15												15															
16												16															
17												17															
18												18															
19												19															
20												20															

Assessment Roll and Tax List of Real Property in the Town of Unorg # 4 Cass County, Minnesota, for Taxes for the Year 1957.

* Indicate Type of Property: R-Residential, C-Commercial, I-Industrial, U-Utility, F-Farm, L-Lakeshore, T-Timber, M-Mineral

	In Whose Name Assessed	To Whom Transferred	Description of Property: Subdivision	Sec. or Lot	Town or Block	Rng.	Number of Acres of Land (Acres)	(100ths)	No. School District	Indicate Homestead Tax or No	Indicate Agricultural Tax or No	Indicate Type of Property*	True and Full Valuations: Land Exclusive of Structures and Improvements (Dollars)	Buildings and Other Structures (Dollars)	Machinery Permanently Attached to Real Estate (Dollars)	Total True and Full Value (Dollars)	Assessed Valuations: Rural: Homestead Up to $4,000 20% (Dollars)	Rural: Over $4,000 and Non-Homestead 33⅓% (Dollars)	All Other: Timber and Cut-Over Land 20% (Dollars)	All Other: Homestead Up to $4,000 25% (Dollars)	All Other: Over $4,000 and Non-Homestead 40% (Dollars)	All Other: Machinery Permanently Attached to Real Estate 33⅓% (Dollars)	Total Assessed Value	Total Assessed Value as Equalized by the Board of Review (Dollars)	Final Equalized Value (Dollars)
1	State of Minnesota		NE¼ of NE¼		12	14	35		61																
	State of Minnesota		NW¼ of NE¼																						
2	State of Minnesota		SW¼ of NE¼																						
	State of Minnesota		SE¼ of NE¼																						
3	State of Minnesota		NE¼ of NW¼																						
	U. S. of America		NW¼ of NW¼																						
4	Edward L Rogers, et al		SW¼ of NW¼				40			No	No	R													
	State of Minnesota		SE¼ of NW¼																						
5	U. S. of America		NE¼ of SW¼																						
	State of Minnesota		NW¼ of SW¼																						
6	U. S. of America		SW¼ of SW¼																						
	U. S. of America		SE¼ of SW¼																						
7																									
	State of Minnesota		NE¼ of SE¼																						
	State of Minnesota		NW¼ of SE¼																						
8	State of Minnesota		SW¼ of SE¼																						
	State of Minnesota		SE¼ of SE¼																						
							40																		

	Sold for Taxes	Valuations by School Districts as Equalized by Department of Taxation: District No. ..... Rate ..... Mills	District No. ..... Rate ..... Mills	District No. ..... Rate ..... Mills	District No. ..... Rate ..... Mills	District No. ..... Rate ..... Mills	District No. ..... Rate ..... Mills	Tax Including State Homestead ..... Mills	State Tax on Non-Homestead 6.4 Mills	Special Taxes	Total Taxes		Paid	When Paid (Month Day Year)	Number of Receipt	March Settlement 1958	June Settlement 1958	Penalty	November Settlement 1958	Penalty	Collections to First Monday in January 1959	Penalty	Delinquent on First Monday in January 1959	Penalty	Total Delinquent Tax and Penalty	Remarks
		Dollars	Dollars	Dollars	Dollars	Dollars	Dollars	$ cts.	$ cts.	$ cts.	$ cts.					$ cts.	$ cts.	$ cts.	$ cts.	$ cts.	$ cts.	$ cts.	$ cts.	$ cts.	$ cts.	
1												1														
2												2														
3												3														
4												4														
5												5														
6												6														
7												7														
8		60						1480	40		1520	8	PAID IN FULL MAY 3 1 1958	11587			1520									2292
9												9														
10												10														
11												11														
12												12														
13												13														
14												14														
15												15														
16												16														
17												17														
18												18														
19												19														
20												20														
		60						1480	40		1520						1520									

Assessment Roll and Tax List of Real Property in the Town of Morg #4, Cass County, Minnesota, for Taxes for the Year 1957.

Form 1-CD (18) Revised 1956 Department of Taxation

* Indicate Type of Property: R-Residential, C-Commercial, I-Industrial, U-Utility, F-Farm, L-Lakeshore, T-Timber, M-Mineral

	In Whose Name Assessed	To Whom Transferred		Description of Property: Subdivision	Sec. or Lot	Town or Block	Rng.	Number of Acres of Land: Acres	100ths	Not School District	Indicate Homestead (H) or Non-Homestead (N)	Indicate Type of Property*	True and Full Valuations: Land Exclusive of Structures Improvements	Buildings and Other Structures	Machinery Permanently Attached to Real Estate	Total True and Full Value	Assessed Valuations: Rural: Homestead Up to $1,000 20%	Rural: Over $1,000 and Non-Homestead 33⅓%	All Other: Timber Land Class 3c 20%	All Other: Homestead Up to $1,000 25%	All Other: Over $1,000 and Non-Homestead 40%	All Other: Machinery Permanently Attached to Real Estate 33⅓%	Total Assessed Value	Total Assessed Value as Equalized by the Board of Review	Final Equalized Value
								Acres					Dollars	Dollars	Dollars	Dollars	Dollars	Dollars	Dollars	Dollars	Dollars	Dollars	Dollars	Dollars	Dollars
1	~~U. S. of America~~		1	NE ¼ of NE ¼	13	14	25		6-1																
	~~U. S. of America~~		2	NW ¼ of NE ¼																					
2	~~U. S. of America~~		3	SW ¼ of NE ¼																					
	~~U. S. of America~~		4	SE ¼ of NE ¼																					
			5																						
3	~~U. S. of America~~		6	NE ¼ of NW ¼																					
	~~U. S. of America~~		7	NW ¼ of NW ¼																					
4	~~U. S. of America~~		8	SW ¼ of NW ¼																					
	~~U. S. of America~~		9	SE ¼ of NW ¼																					
			10																						
5	~~U. S. of America~~		11	NE ¼ of SW ¼																					
	~~U. S. of America~~		12	NW ¼ of SW ¼																					
6	~~U. S. of America~~		13	SW ¼ of SW ¼																					
	~~U. S. of America~~		14	SE ¼ of SW ¼																					
7			15																						
	~~U. S. of America~~		16	NE ¼ of SE ¼																					
	~~U. S. of America~~		17	NW ¼ of SE ¼																					
8			18	SW ¼ of SE ¼																					
			19	SE ¼ of SE ¼																					
			20																						

	Sold for Taxes	Validations by School Districts as Equalized by Department of Taxation: District No. ..... Rate ..... Mills	District No. ..... Rate ..... Mills	District No. ..... Rate ..... Mills	District No. ..... Rate ..... Mills	District No. ..... Rate ..... Mills	District No. ..... Rate ..... Mills	Tax Including State Homestead ..... Mills	State Tax on Non-Homestead ..... Mills	Special Taxes	Total Taxes		Paid	When Paid: Month	Day	Year	Number of Receipts	March Settlement 1958	June Settlement 1958	Penalty	November Settlement 1958	Penalty	Collections on First Monday in January 1959	Penalty	Delinquent on First Monday in January 1959	Penalty	Total Delinquent Tax and Penalty	Remarks
		Dollars	Dollars	Dollars	Dollars	Dollars	Dollars	$ cts.	$ cts.	$ cts.	$ cts.							$ cts.	$ cts.	$ cts.	$ cts.	$ cts.	$ cts.	$ cts.	$ cts.	$ cts.		
1												1																
2												2																
3												3																
4												4																
5												5																
6												6																
7												7																
8												8																
9												9																
10												10																
11												11																
12												12																
13												13																
14												14																
15												15																
16												16																
17												17																
18												18																
19												19																
20												20																

Assessment Roll and Tax List of Real Property in the Town of Emery #4 Cass County, Minnesota, for Taxes for the Year 1957.

Form 3CD 1551

*Indicate Type of Property: R-Residential, C-Commercial, I-Industrial, U-Utility, F-Farm, L-Lakeshore, T-Timber, M-Mineral

	IN WHOM NAME ASSESSED	TO WHOM TRANSFERRED	DESCRIPTION OF PROPERTY: SUBDIVISION	Sec. or Lot	Town or Block	Rge.	Number of Acres of Land: Acres	Tenths	No. School District	Indicate Improved Tract or No	Indicate Agricultural Tract or No	Indicate Type of Property*	TRUE AND FULL VALUATIONS: LAND Exclusive of Structures Improvements	BUILDINGS and Other Structures	MACHINERY Permanently Attached to Real Estate	TOTAL True and Full Value	ASSESSED VALUATIONS: RURAL: Homestead Up to $4,000 20%	RURAL: Over $4,000 and Non-Homestead 33⅓%	ALL OTHER: Timber Land Class de 20%	ALL OTHER: Homestead Up to $1,000 25%	ALL OTHER: Over $4,000 and Non-Homestead 40%	MACHINERY permanently Attached to Real Estate 33⅓%	TOTAL ASSESSED VALUE	Total Assessed Value as Equalized by the Board of Review	FINAL EQUALIZED VALUE
							Acres	100ths					Dollars	Dollars	Dollars	Dollars	Dollars	Dollars	Dollars	Dollars	Dollars	Dollars	Dollars	Dollars	Dollars
1	State of Minnesota	1	N E ¼ of N E ¼	14	14	25			6-1																
	U. S. of America	2	N W ¼ of N E ¼																						
	U. S. of America	3	S W ¼ of N E ¼																						
2	State of Minnesota	4	S E ¼ of N E ¼																						
		5																							
3	U. S. of America	6	N E ¼ of N W ¼																						
	U. S. of America	7	N W ¼ of N W ¼																						
4	U. S. of America	8	S W ¼ of N W ¼																						
	U. S. of America	9	S E ¼ of N W ¼																						
		10																							
5	State of Minnesota	11	N E ¼ of S W ¼																						
	State of Minnesota	12	N W ¼ of S W ¼																						
6	State of Minnesota	13	S W ¼ of S W ¼																						
	State of Minnesota	14	S E ¼ of S W ¼																						
7		15																							
	State of Minnesota	16	N E ¼ of S E ¼																						
	U. S. of America	17	N W ¼ of S E ¼																						
8	U. S. of America	18	S W ¼ of S E ¼																						
	State of Minnesota	19	S E ¼ of S E ¼																						
		20																							

	SOLD FOR TAXES	VALUATIONS BY SCHOOL DISTRICTS AS EQUALIZED BY DEPARTMENT OF TAXATION: District No. ..... Rate ..... Mills	District No. ..... Rate ..... Mills	District No. ..... Rate ..... Mills	District No. ..... Rate ..... Mills	District No. ..... Rate ..... Mills	District No. ..... Rate ..... Mills	Tax including State Homestead ..... Mills	State Tax on Non-Homestead ..... Mills	SPECIAL TAXES	TOTAL TAXES		PAID	WHEN PAID: Month	Day	Year	Number of Receipt	March Settlement 1958	June Settlement 1958	Penalty	November Settlement 1958	Penalty	Collections to First Monday in January 1959	Penalty	Delinquent on First Monday in January 1959	Total Delinquent Tax and Penalty	REMARKS
		Dollars	Dollars	Dollars	Dollars	Dollars	Dollars	$ cts.	$ cts.	$ cts.	$ cts.							$ cts.	$ cts.	$ cts.	$ cts.	$ cts.	$ cts.	$ cts.	$ cts.	$ cts.	
1												1															
2												2															
3												3															
4												4															
5												5															
6												6															
7												7															
8												8															
9												9															
10												10															
11												11															
12												12															
13												13															
14												14															
15												15															
16												16															
17												17															
18												18															
19												19															
20												20															

Assessment Roll and Tax List of Real Property in the Town of Elmer #4 Cass County, Minnesota, for Taxes for the Year 1957.

Form 5CD (56) [illegible]

* Indicate Type of Property: R-Residential, C-Commercial, I-Industrial, U-Utility, F-Farm, L-Lakeshore, T-Timber, M-Mineral

	In Whose Name Assessed	To Whom Transferred	Description of Property: Subdivision	Sec. or Lot	Town or Block	Rng.	Number of Acres of Land: Acres	Mills	No. School District	Indicate Homestead Tax or No	Indicate Agricultural Tax or No	Indicate Type of Property	True and Full Valuations: Land Exclusive of Structures and Improvements (Dollars)	Buildings and Other Structures (Dollars)	Machinery (Permanently Attached to Real Estate) (Dollars)	Total True and Full Value (Dollars)	Assessed Valuations: Rural: Homestead Up to $4,000 20% (Dollars)	Rural: Over $4,000 and Non-Homestead 33⅓% (Dollars)	All Other: Timber Land Classified 20% (Dollars)	All Other: Homestead Up to $1,000 25% (Dollars)	All Other: Over $4,000 and Non-Homestead 40% (Dollars)	All Other: Machinery Permanently Attached to Real Estate 33⅓% (Dollars)	Total Assessed Value (Dollars)	Total Assessed Value as Equalized by the Board of Review (Dollars)	Final Equalized Value (Dollars)
1	U. S. of America		1 NE¼ of NE¼	15	14	25																			
	U. S. of America		2 NW¼ of NE¼																						
2	U. S. of America		3 SW¼ of NE¼																						
	U. S. of America		4 SE¼ of NE¼																						
			5																						
3	U. S. of America		6 NE¼ of NW¼																						
	U. S. of America		7 NW¼ of NW¼																						
4	U. S. of America		8 SW¼ of NW¼																						
	U. S. of America		9 SE¼ of NW¼																						
			10																						
5	U. S. of America		11 NE¼ of SW¼																						
	U. S. of America		12 NW¼ of SW¼																						
6	U. S. of America		13 SW¼ of SW¼																						
	U. S. of America		14 SE¼ of SW¼																						
7			15																						
	U. S. of America		16 NE¼ of SE¼																						
	U. S. of America		17 NW¼ of SE¼																						
8	U. S. of America		18 SW¼ of SE¼																						
	U. S. of America		19 SE¼ of SE¼																						
			20																						

	Sold for Taxes	Taxations by School Districts as Localized by Department of Taxation: District No. ..... Rate ..... Mills (Dollars)	District No. ..... Rate ..... Mills (Dollars)	District No. ..... Rate ..... Mills (Dollars)	District No. ..... Rate ..... Mills (Dollars)	District No. ..... Rate ..... Mills (Dollars)	District No. ..... Rate ..... Mills (Dollars)	Tax Including State Homestead ..... Mills ($ cts.)	State Tax on Non-Homestead ..... Mills ($ cts.)	Special Taxes ($ cts.)	Total Taxes ($ cts.)		Paid	When Paid: Month Day Year	Number of Receipt	March Settlement 1958 ($ cts.)	June Settlement 1958 ($ cts.)	Penalty ($ cts.)	November Settlement 1958 ($ cts.)	Penalty ($ cts.)	Collections to First Monday in January 1959 ($ cts.)	Penalty ($ cts.)	Delinquent on First Monday in January 1959 ($ cts.)	Total Delinquent Tax and Penalty ($ cts.)	Remarks
1												1													
2												2													
3												3													
4												4													
5												5													
6												6													
7												7													
8												8													
9												9													
10												10													
11												11													
12												12													
13												13													
14												14													
15												15													
16												16													
17												17													
18												18													
19												19													
20												20													

Assessment Roll and Tax List of Real Property in the Town of Unorg #4 Cass County, Minnesota, for Taxes for the Year 1957.

Form 3CD (56) [illegible]

* Indicate Type of Property: R-Residential, C-Commercial, I-Industrial, U-Utility, F-Farm, L-Lakeshore, T-Timber, M-Mineral

	In Whose Name Assessed	To Whom Transferred	Description of Property: Subdivision	Sec. or Lot	Town or Block	Reg.	Number of Acres of Land (Acres / 100ths)	No. School District	Indicate Homestead Tax or No	Indicate Agricultural Tax or No	Indicate Type of Property*	True and Full Valuations: Land Exclusive of Structures and Improvements (Dollars)	Buildings and Other Structures (Dollars)	Machinery Permanently Attached to Real Estate (Dollars)	Total True and Full Value (Dollars)	Assessed Valuations: Rural: Homestead Up to $1,000 20% (Dollars)	Rural: Over $1,000 and Non-Homestead 33⅓% (Dollars)	All Other: Timber Land Class 2c 20% (Dollars)	All Other: Homestead Up to $1,000 25% (Dollars)	All Other: Over $1,000 and Non-Homestead 40% (Dollars)	Machinery Permanently Attached to Real Estate 33⅓% (Dollars)	Total Assessed Value (Dollars)	Total Assessed Value as Equalized by the Board of Review (Dollars)	Final Equalized Value (Dollars)
1	State of Minnesota		NE ¼ of NE ¼		16 144 25		64																	
	State of Minnesota		NW ¼ of NE ¼																					
2	State of Minnesota		SW ¼ of NE ¼																					
	State of Minnesota		SE ¼ of NE ¼																					
3	State of Minnesota		NE ¼ of NW ¼																					
	Roland M Hicks		NW ¼ of NW ¼ Lot 1				32		No	No	T													
4	State of Minnesota		SW ¼ of NW ¼ Lot 2																					
	State of Minnesota		SE ¼ of NW ¼																					
5	State of Minnesota		NE ¼ of SW ¼																					
	State of Minnesota		NW ¼ of SW ¼																					
6	State of Minnesota		SW ¼ of SW ¼																					
	State of Minnesota		SE ¼ of SW ¼																					
7																								
	State of Minnesota		NE ¼ of SE ¼																					
	State of Minnesota		NW ¼ of SE ¼																					
8	State of Minnesota		SW ¼ of SE ¼																					
	State of Minnesota		SE ¼ of SE ¼																					
							32																	

	Sold for Taxes	Valuations by School Districts as Equalized by Department of Taxation: District No. ..... Rate ..... Mills (Dollars)	District No. ..... Rate ..... Mills (Dollars)	District No. ..... Rate ..... Mills (Dollars)	District No. ..... Rate ..... Mills (Dollars)	District No. ..... Rate ..... Mills (Dollars)	District No. ..... Rate ..... Mills (Dollars)	Tax Including State Homestead (Dollars, cts.)	State Tax on Non-Homestead 6.6 Mills ($, cts.)	Special Taxes ($, cts.)	Total Taxes ($, cts.)	Paid: When Paid (Month Day Year)	Number of Receipt	March Settlement 1958 ($, cts.)	June Settlement 1958 ($, cts.)	Penalty ($, cts.)	November Settlement 1958 ($, cts.)	Penalty ($, cts.)	Collections to First Monday in January 1959 ($, cts.)	Penalty ($, cts.)	Delinquent on First Monday in January 1959 ($, cts.)	Total Delinquent Tax and Penalty ($, cts.)	Remarks
1																							
2																							
3																							
4																							
5																							
6																							
7		100						2466	66		2532	PAID IN FULL MAY 31 1958	11960		2532								
8																							
9																							
10																							
11																							
12																							
13																							
14																							
15																							
16																							
17																							
18																							
19																							
20																							
		100						2466	66		2532				2532								

Assessment Roll and Tax List of Real Property in the Town of Moore #4, Cass County, Minnesota, for Taxes for the Year 1957.

Form 3CD (56) [illegible]

* Indicate Type of Property: R-Residential, C-Commercial, I-Industrial, U-Utility, F-Farm, L-Lakeshore, T-Timber, M-Mineral

	In Whose Name Assessed	To Whom Transferred	Description of Property: Subdivision	Sec. or Lot	Town or Block	Rng.	Number of Acres of Land: Acres	100ths	No. School District	Indicate Homestead Tax or No	Indicate Agricultural Tax or No	Indicate Type of Property	True and Full Valuations: Land Exclusive of Structures and Improvements (Dollars)	Buildings and Other Structures (Dollars)	Machinery Permanently Attached to Real Estate (Dollars)	Total True and Full Value (Dollars)	Assessed Valuations: Rural: Homestead Up to $1,000 20% (Dollars)	Rural: Over $1,000 and Non-Homestead 33⅓% (Dollars)	All Other: Timber Land Class 2c 20% (Dollars)	All Other: Homestead Up to $1,000 25% (Dollars)	All Other: Over $1,000 and Non-Homestead 40% (Dollars)	All Other: Machinery Permanently Attached to Real Estate 33⅓% (Dollars)	Total Assessed Value (Dollars)	Total Assessed Value as Equalized by the Board of Review (Dollars)	Final Equalized Value (Dollars)
1	State of Minnesota		~~N E¼ of N E¼~~ Lot 1	17	142	25			6-1																
		2	N W ¼ of N E ¼																						
2	State of Minnesota	3	~~W W ¼ of N E ¼~~ Lot 2																						
	(Roland Hicks)	4	S E ¼ of N E ¼ Lot 5				4	80		No	10	L													
		5																							
3	Frank Otterness	6	N E ¼ of N W ¼				40			No	"	F													
	" "	7	N W ¼ of N W ¼				40			No	"	F													
4	U. S. of America	8	S W ¼ of N W ¼																						
	U. S. of America	9	S E ¼ of N W ¼																						
		10																							
5	U. S. of America	11	N E ¼ of S W ¼																						
	U. S. of America	12	N W ¼ of S W ¼																						
6	U. S. of America	13	S W ¼ of S W ¼																						
	U. S. of America	14	S E ¼ of S W ¼																						
7		15																							
	U. S. of America	16	~~N E ¼ of S E ¼~~ Lot 4																						
	State of Minnesota	17	~~N W ¼ of S E ¼~~ Lot 3																						
8	U. S. of America	18	S W ¼ of S E ¼																						
	U. S. of America	19	S E ¼ of S E ¼																						
		20																							
							84	80																	

	Sold for Taxes	Valuations by School Districts as Equalized by Department of Taxation: District No. 1 Rate 1 Mills	District No. Rate Mills	District No. Rate Mills	District No. Rate Mills	District No. Rate Mills	District No. Rate Mills	Tax including State Homestead	State Tax on Non-Homestead 6.6 Mills	Special Taxes	Total Taxes		Paid	When Paid: Month	Day	Year	Number of Receipt	March Settlement 1958	June Settlement 1958	Penalty	November Settlement 1958	Penalty	Collections to First Monday in January 1959	Penalty	Delinquent on First Monday in January 1959	Total Delinquent Tax and Penalty	Remarks
		Dollars	Dollars	Dollars	Dollars	Dollars	Dollars	$ cts.	$ cts.	$ cts.	$ cts.							$ cts.	$ cts.	$ cts.	$ cts.	$ cts.	$ cts.	$ cts.	$ cts.	$ cts.	
1												1															
2												2															
3												3															
4		38						8 14	22		836	4	PAID IN FULL	MAY 3 1	1958	1972			8 36								4 0 0 0
5												5															
6		107						26 40	70		2710	6													27 10	29 81	26 60
7		107						26 40	70		2710	7													27 10	29 81	"
8												8															
9												9															
10												10															
11												11															
12												12															
13												13															
14												14															
15												15															
16												16															
17												17															
18												18															
19												19															
20												20															
		247						60 94	162		6256								8 36							56 20	

Assessment Roll and Tax List of Real Property in the Drum of Unorg #4, Cass County, Minnesota, for Taxes for the Year 1957.

Form 1-1-D (M) 10-1-56 Revised 1956-57-58

* Indicate Type of Property: R-Residential, C-Commercial, I-Industrial, U-Utility, F-Farm, L-Lakeshore, T-Timber, M-Mineral

	IN WHOSE NAME ASSESSED	TO WHOM TRANSFERRED		DESCRIPTION OF PROPERTY: SUBDIVISION	Sec. or Lot	Town or Block	Rng.	Number of Acres of Land: Acres	Hundredths	No. School District	Indicate Homestead Tax Use	Indicate Agricultural Land Tax Use	Indicate Type of Property*	TRUE AND FULL VALUATIONS: LAND Exclusive of Structures and Improvements (Dollars)	BUILDINGS and Other Structures (Dollars)	MACHINERY Permanently Attached to Real Estate (Dollars)	TOTAL True and Full Value (Dollars)	ASSESSED VALUATIONS: RURAL: Homestead Up to $4,000 20% (Dollars)	RURAL: Over $4,000 and Non-Homestead 33⅓% (Dollars)	ALL OTHER: Homestead Up to $4,000 25% (Dollars)	ALL OTHER: Over $4,000 and Non-Homestead 40% (Dollars)	ALL OTHER: MACHINERY Permanently Attached to Real Estate 33⅓% (Dollars)	TOTAL ASSESSED VALUE (Dollars)	Total Assessed Value as Equalized by the Board of Review (Dollars)	FINAL EQUALIZED VALUE (Dollars)
1	U.S. of America		1	NE ¼ of NE ¼		18	144	15		6-1															
	U.S. of America		2	NW ¼ of NE ¼																					
	U.S. of America		3	SW ¼ of NE ¼																					
2	U.S. of America		4	SE ¼ of NE ¼																					
			5																						
3	U.S. of America		6	NE ¼ of NW ¼																					
	State of Minnesota		7	~~NW ¼ of NW ¼~~ Lot 1																					
4	U.S. of America		8	~~SW ¼ of NW ¼~~ Lot 2																					
	U.S. of America		9	SE ¼ of NW ¼																					
			10																						
5	U.S. of America		11	NE ¼ of SW ¼																					
	U.S. of America		12	~~NW ¼ of SW ¼~~ Lot 3																					
6	U.S. of America		13	~~SW ¼ of SW ¼~~ Lot 4																					
			14	SE ¼ of SW ¼																					
7			15																						
	U.S. of America		16	NE ¼ of SE ¼																					
	U.S. of America		17	NW ¼ of SE ¼																					
8	U.S. of America		18	SW ¼ of SE ¼																					
			19	SE ¼ of SE ¼																					
			20																						

	SOLD FOR TAXES	VALUATIONS BY SCHOOL DISTRICTS AS EQUALIZED BY DEPARTMENT OF TAXATION: District No.... Rate.... Mills (Dollars)	District No.... Rate.... Mills (Dollars)	District No.... Rate.... Mills (Dollars)	District No.... Rate.... Mills (Dollars)	District No.... Rate.... Mills (Dollars)	District No.... Rate.... Mills (Dollars)	Tax including State Homestead ....Mills ($ cts.)	State Tax on Non-Homestead ....Mills ($ cts.)	SPECIAL TAXES ($ cts.)	TOTAL TAXES ($ cts.)		PAID	WHEN PAID: Month Day Year	Number of Receipt	March Settlement 1958 ($ cts.)	June Settlement 1958 ($ cts.)	Penalty ($ cts.)	November Settlement 1958 ($ cts.)	Penalty ($ cts.)	Collections to First Monday in January 1959 ($ cts.)	Penalty ($ cts.)	Delinquent on First Monday in January 1959 ($ cts.)	Total Delinquent Tax and Penalty ($ cts.)	REMARKS
1												1														
2												2														
3												3														
4												4														
5												5														
6												6														
7												7														
8												8														
9												9														
10												10														
11												11														
12												12														
13												13														
14												14														
15												15														
16												16														
17												17														
18												18														
19												19														
20												20														

Assessment Roll and Tax List of Real Property in the Town of Inverness #4, Cass County, Minnesota, for Taxes for the Year 1957.

Form 1CD 1957 (Price-Save Binder, Minneapolis)

* Indicate Type of Property: R-Residential, C-Commercial, I-Industrial, U-Utility, F-Farm, L-Lakeshore, T-Timber, M-Mineral

	IN WHOSE NAME ASSESSED	TO WHOM TRANSFERRED		DESCRIPTION OF PROPERTY: SUBDIVISION	Sec. or Lot	Town or Block	Rng.	Number of Acres of Land: Acres	Mills	No. School District	Indicate Homestead Yes or No	Indicate Light Plant Yes or No	Indicate Type of Property*	TRUE AND FULL VALUATIONS: LAND Exclusive of Structures and Improvements	BUILDINGS and Other Structures	MACHINERY Permanently Attached to Real Estate	TOTAL True and Full Value	ASSESSED VALUATIONS: RURAL: Homestead Up to $1,000 20%	RURAL: Over $1,000 and Non-Homestead 33⅓%	ALL OTHER: Timber Land Class 2 20%	ALL OTHER: Homestead Up to $1,000 25%	ALL OTHER: Over $1,000 and Non-Homestead 40%	ALL OTHER: MACHINERY Permanently Attached to Real Estate 33⅓%	TOTAL ASSESSED VALUE	Total Assessed Value as Equalized by the Board of Review	FINAL EQUALIZED VALUE
								Acres	Mills					Dollars	Dollars	Dollars	Dollars	Dollars	Dollars	Dollars	Dollars	Dollars	Dollars	Dollars	Dollars	Dollars
1	U. S. of America		1	NE ¼ of NE ¼	14	142	25		L-1																	
	U. S. of America		2	NW ¼ of NE ¼																						
2	U. S. of America		3	SW ¼ of NE ¼																						
	U. S. of America		4	SE ¼ of NE ¼																						
			5																							
3	U. S. of America		6	NE ¼ of NW ¼																						
	U. S. of America		7	~~NW ¼ of NW ¼~~ Lot 1																						
4	U. S. of America		8	~~SW ¼ of NW ¼~~ Lot 2																						
	U. S. of America		9	SE ¼ of NW ¼																						
			10																							
5	U. S. of America		11	NE ¼ of SW ¼																						
	U. S. of America		12	~~NW ¼ of SW ¼~~ Lot 3																						
6	U. S. of America		13	~~SW ¼ of SW ¼~~ Lot 4																						
	U. S. of America		14	SE ¼ of SW ¼																						
7			15																							
	U. S. of America		16	NE ¼ of SE ¼																						
8	U. S. of America		17	NW ¼ of SE ¼																						
	U. S. of America		18	SW ¼ of SE ¼																						
	U. S. of America		19	SE ¼ of SE ¼																						
			20																							

	SOLD FOR TAXES	VALUATIONS BY SCHOOL DISTRICTS AS EQUALIZED BY DEPARTMENT OF TAXATION: District No. ..... Rate ..... Mills	District No. ..... Rate ..... Mills	District No. ..... Rate ..... Mills	District No. ..... Rate ..... Mills	District No. ..... Rate ..... Mills	District No. ..... Rate ..... Mills	Tax including State Homestead ..... Mills	State Tax on Non-Homestead ..... Mills	SPECIAL TAXES	TOTAL TAXES		PAID	WHEN PAID	Number of Receipt	March Settlement 1958	June Settlement 1958	Penalty	November Settlement 1958	Penalty	Collections to First Monday in January 1959	Penalty	Delinquent on First Monday in January 1959	Total Delinquent Tax and Penalty	REMARKS
		Dollars	Dollars	Dollars	Dollars	Dollars	Dollars	$ cts.	$ cts.	$ cts.	$ cts.			Month Day Year		$ cts.	$ cts.	$ cts.	$ cts.	$ cts.	$ cts.	$ cts.	$ cts.	$ cts.	$ cts.	
1												1														
2												2														
3												3														
4												4														
5												5														
6												6														
7												7														
8												8														
9												9														
10												10														
11												11														
12												12														
13												13														
14												14														
15												15														
16												16														
17												17														
18												18														
19												19														
20												20														

Assessment Roll and Tax List of Real Property in the Town of Emory #4 Cass County, Minnesota, for Taxes for the Year 1957.

Form SCD (35) [illegible]

* Indicate Type of Property: R-Residential, C-Commercial, I-Industrial, U-Utility, F-Farm, L-Lakeshore, T-Timber, M-Mineral

	Description of Property									True and Full Valuations				Assessed Valuations																							
														Rural				All Other																			
	In Whose Name Assessed	To Whom Transferred		Subdivision	Sec. or Lot	Town or Block	Rng.	Number of Acres of Land: Acres	Number of Acres of Land: 100ths	No. School District	Indicate Type of Real Estate Tax or Pay	Indicate Type of Personal Tax or Pay	Indicate Type of Personal Tax or Pay	Land Exclusive of Structures and Improvements	Buildings and Other Structures	Machinery Permanently Attached to Real Estate	Total True and Full Value	Homestead Up to $1,000	Over $1,000 and Non-Homestead	Timber Land Class 2c	Homestead Up to $1,000	Over $1,000 and Non-Homestead	Machinery Permanently Attached to Real Estate	Total Assessed Value	Total Assessed Value as Equalized by the Board of Review	Final Equalized Value
														Dollars	Dollars	Dollars	Dollars	Dollars	Dollars	Dollars	Dollars	Dollars	Dollars	Dollars	Dollars	Dollars
1	U. S. of America		1	NE ¼ of NE ¼		20	142	25		6-1																
	U. S. of America		2	NW ¼ of NE ¼																						
2	U. S. of America		3	SW ¼ of NE¼																						
	U. S. of America		4	SE ¼ of NE ¼																						
			5																							
3	U. S. of America		6	NE ¼ of NW ¼																						
	U. S. of America		7	NW ¼ of NW ¼																						
4	U. S. of America		8	SW ¼ of NW ¼																						
	U. S. of America		9	SE ¼ of NW¼																						
			10																							
5	U. S. of America		11	NE ¼ of SW ¼																						
	U. S. of America		12	NW ¼for SW ¼																						
6	U. S. of America		13	SW ¼ of SW ¼																						
	U. S. of America		14	SE ¼ of SW ¼																						
7			15																							
	U. S. of America		16	NE ¼ of SE ¼																						
8	U. S. of America		17	NW ¼ of SE ¼																						
	U. S. of America		18	SW ¼ of SE ¼																						
	U. S. of America		19	SE ¼ of SE ¼																						
			20																							

	Valuations by School Districts as Equalized by Department of Taxation						Tax Including State Homestead	State Tax on Non-Homestead	Special Taxes	Total Taxes		Paid	When Paid			Number of Receipt	March Settlement 1958	June Settlement 1958	Penalty	November Settlement 1958	Penalty	Collections in Five Months in January 1959	Penalty	Delinquent on First Monday in January 1959	Total Delinquent Tax and Penalty	Remarks
	District No. ..... Rate ..... Mills	District No. ..... Rate ..... Mills	District No. ..... Rate ..... Mills	District No. ..... Rate ..... Mills	District No. ..... Rate ..... Mills	District No. ..... Rate ..... Mills							Month	Day	Year											
	Dollars	Dollars	Dollars	Dollars	Dollars	Dollars	$ cts.	$ cts.	$ cts.	$ cts.							$ cts.	$ cts.	$ cts.	$ cts.	$ cts.	$ cts.	$ cts.	$ cts.	$ cts.	
1											1															
2											2															
3											3															
4											4															
5											5															
6											6															
7											7															
8											8															
9											9															
10											10															
11											11															
12											12															
13											13															
14											14															
15											15															
16											16															
17											17															
18											18															
19											19															
20											20															

Assessment Roll and Tax List of Real Property in the Town of Morg #4, Cass County, Minnesota, for Taxes for the Year 1957.

Form 3CD (35) [illegible]

* Indicate Type of Property: R-Residential, C-Commercial, I-Industrial, U-Utility, F-Farm, L-Lakeshore, T-Timber, M-Mineral

	IN WHOSE NAME ASSESSED	TO WHOM TRANSFERRED	DESCRIPTION OF PROPERTY: SUBDIVISION	Sec. or Lot	Town or Block	Reg.	Number of Acres of Land: Acres	Hundredths	No. School District	Indicate Homestead Tax or No	Indicate Agricultural Tax or No	Indicate Type of Property	TRUE AND FULL VALUATIONS: LAND Exclusive of Structures and Improvements	BUILDINGS and Other Structures	MACHINERY Permanently Attached to Real Estate	TOTAL True and Full Value	ASSESSED VALUATIONS: RURAL: Homestead Up to $4,000 20%	Over $4,000 and Non-Homestead 33⅓%	ALL OTHER: Timber Land Class 6 20%	Homestead Up to $4,000 25%	Over $4,000 and Non-Homestead 40%	MACHINERY Permanently Attached to Real Estate 33⅓%	TOTAL ASSESSED VALUE	Total Assessed Value as Equalized by the Board of Review	FINAL EQUALIZED VALUE
							Acres	Hdths					Dollars	Dollars	Dollars	Dollars	Dollars	Dollars	Dollars	Dollars	Dollars	Dollars	Dollars	Dollars	Dollars
1	U. S. of America	1	NE ¼ of NE ¼	26	142	25			6-1																
	U. S. of America	2	NW ¼ of NE ¼																						
2	U. S. of America	3	SW ¼ of NE ¼																						
	U. S. of America	4	SE ¼ of NE ¼																						
		5																							
3	U. S. of America	6	NE ¼ of NW ¼																						
	U. S. of America	7	NW ¼ of NW ¼																						
4	U. S. of America	8	SW ¼ of NW ¼																						
	U. S. of America	9	SE ¼ of NW ¼																						
		10																							
5	U. S. of America	11	NE ¼ of SW ¼																						
	U. S. of America	12	NW ¼ of SW ¼																						
6	U. S. of America	13	SW ¼ of SW ¼																						
	U. S. of America	14	SE ¼ of SW ¼																						
7		15																							
	U. S. of America	16	NE ¼ of SE ¼																						
	State of Minnesota	17	NW ¼ of SE ¼																						
8	U. S. of America	18	SW ¼ of SE ¼																						
	U. S. of America	19	SE ¼ of SE ¼																						
		20																							

	SOLD FOR TAXES	VALUATIONS BY SCHOOL DISTRICTS AS EQUALIZED BY DEPARTMENT OF TAXATION: District No. ..... Rate ..... Mills	District No. ..... Rate ..... Mills	District No. ..... Rate ..... Mills	District No. ..... Rate ..... Mills	District No. ..... Rate ..... Mills	District No. ..... Rate ..... Mills	Tax including State Homestead ..... Mills	State Tax on Non-Homestead ..... Mills	SPECIAL TAXES	TOTAL TAXES		PAID	WHEN PAID: Month Day Year	Number of Receipt	March Settlement 1958	June Settlement 1958	Penalty	November Settlement 1958	Penalty	Collections in First Monday in January 1959	Penalty	Delinquent on First Monday in January 1959	Total Delinquent Tax and Penalty	REMARKS
		Dollars	Dollars	Dollars	Dollars	Dollars	Dollars	$ cts.	$ cts.	$ cts.	$ cts.					$ cts.	$ cts.	$ cts.	$ cts.	$ cts.	$ cts.	$ cts.	$ cts.	$ cts.	
1												1													
2												2													
3												3													
4												4													
5												5													
6												6													
7												7													
8												8													
9												9													
10												10													
11												11													
12												12													
13												13													
14												14													
15												15													
16												16													
17												17													
18												18													
19												19													
20												20													

Assessment Roll and Tax List of Real Property in the Town of Unorg. #4 Cass County, Minnesota, for Taxes for the Year 1957.

Form 3-(1) 1951 (M.S.M. 1949 Supp.) Minnesota

* Indicate Type of Property: R-Residential, C-Commercial, I-Industrial, U-Utility, F-Farm, L-Lakeshore, T-Timber, M-Minera

	IN WHOSE NAME ASSESSED	TO WHOM TRANSFERRED	DESCRIPTION OF PROPERTY: SUBDIVISION	Sec. or Lot	Town or Block	Rng.	Number of Acres of Land: Acres	100ths	No. School District	Indicate Homestead Tax Ex.	Indicate Agricultural Tax Ex.	Indicate Type Property*	TRUE AND FULL VALUATIONS: LAND Exclusive of Structures and Improvements (Dollars)	BUILDINGS and Other Structures (Dollars)	MACHINERY Permanently Attached to Real Estate (Dollars)	TOTAL True and Full Value (Dollars)	ASSESSED VALUATIONS: RURAL: Homestead Up to $4,000 20% (Dollars)	RURAL: Over $4,000 and Non-Homestead 33⅓% (Dollars)	ALL OTHER: Timber Land Class 3c 20% (Dollars)	ALL OTHER: Homestead Up to $4,000 25% (Dollars)	ALL OTHER: Over $4,000 and Non-Homestead 40% (Dollars)	ALL OTHER: MACHINERY Permanently Attached to Real Estate 33⅓% (Dollars)	TOTAL ASSESSED VALUE (Dollars)	Total Assessed Value as Equalized by the Board of Review (Dollars)	FINAL EQUALIZED VALUE (Dollars)
1	State of Minnesota	1	NE ¼ of NE ¼				22 142.25		6-1																
	U. S. of America	2	NW ¼ of NE ¼																						
2	U. S. of America	3	SW ¼ of NE ¼																						
	State of Minnesota	4	SE ¼ of NE ¼																						
		5																							
3	U. S. of America	6	NE ¼ of NW ¼																						
	U. S. of America	7	NW ¼ of NW ¼																						
4	U. S. of America	8	SW ¼ of NW ¼																						
	U. S. of America	9	SE ¼ of NW ¼																						
		10																							
5	U. S. of America	11	NE ¼ of SW ¼																						
	U. S. of America	12	NW ¼ of SW ¼																						
6	U. S. of America	13	SW ¼ of SW ¼																						
	U. S. of America	14	SE ¼ of SW ¼																						
7		15																							
	U. S. of America	16	NE ¼ of SE ¼																						
	U. S. of America	17	NW ¼ of SE ¼																						
8	U. S. of America	18	SW ¼ of SE ¼																						
	U. S.	19	SE ¼ of SE ¼																						
		20																							

	SOLD FOR TAXES	VALUATIONS BY SCHOOL DISTRICTS AS EQUALIZED BY DEPARTMENT OF TAXATION: District No.... Rate.... Mills (Dollars)	District No.... Rate.... Mills (Dollars)	District No.... Rate.... Mills (Dollars)	District No.... Rate.... Mills (Dollars)	District No.... Rate.... Mills (Dollars)	District No.... Rate.... Mills (Dollars)	Tax Including State Homestead (Dollars cts.)	State Tax on Non-Homestead ....Mills (Dollars cts.)	SPECIAL TAXES (Dollars cts.)	TOTAL TAXES (Dollars cts.)		PAID	WHEN PAID: Month Day Year	Number of Receipt	March Settlement 1958 (Dollars cts.)	June Settlement 1958 (Dollars cts.)	Penalty (Dollars cts.)	November Settlement 1958 (Dollars cts.)	Penalty (Dollars cts.)	Collections to First Monday in January 1959 (Dollars cts.)	Penalty (Dollars cts.)	Delinquent on First Monday in January 1959 (Dollars cts.)	Total Delinquent Tax and Penalty (Dollars cts.)	REMARKS
1												1													
2												2													
3												3													
4												4													
5												5													
6												6													
7												7													
8												8													
9												9													
10												10													
11												11													
12												12													
13												13													
14												14													
15												15													
16												16													
17												17													
18												18													
19												19													
20												20													

Assessment Roll and Tax List of Real Property in the Town of Verg #4

Form 3CD (50) (Blue-Bite Manuf. Stationers.)

* Indicate Type of Property: R-Residential, C-Commercial, I-Industrial, U-Utility, F-Farm, L-Lakeshore, T-Timber, M-Mineral

In Whose Name Assessed	To Whom Transferred		Description of Property: Subdivision	Sec. or Lot	Town or Block	Rng.	Number of Acres of Land: Acres	Hdths	No. School District	Indicate Homestead by an X	Indicate Agricultural Land by an X	Indicate Type of Property	True and Full Valuations: Land Exclusive of Structures and Improvements	Buildings and Other Structures	Machinery Permanently Attached to Real Estate	Total True and Full Value	Assessed Valuations: Rural: Homestead Up to $4,000 20%	Over $4,000 Over $4,000 Homestead 33⅓%	Other Land Class 2c 20%	All Other: Homestead Up to $4,000 25%	Over $4,000 and Non-Homestead 40%	Machinery Permanently Attached to Real Estate 33⅓%	Total Assessed Value	Total Assessed Value as Equalized by the Board of Review	Final Equalized Value
							Acres	Hdths					Dollars	Dollars	Dollars	Dollars	Dollars	Dollars	Dollars	Dollars	Dollars	Dollars	Dollars	Dollars	Dollars
U. S. of America		1	NE ¼ of NE ¼	23	14225		6-1																		
U. S. of America		2	NW ¼ of NE ¼																						
U. S. of America		3	SW ¼ of NE ¼																						
U. S. of America		4	SE ¼ of NE ¼																						
		5																							
U. S. of America		6	NE ¼ of NW ¼																						
U. S. of America		7	NW ¼ of NW ¼																						
U. S. of America		8	SW ¼ of NW ¼																						
U. S. of America		9	SE ¼ of NW ¼																						
		10																							
U. S. of America		11	NE ¼ of SW ¼																						
U. S. of America		12	NW ¼ of SW ¼																						
U. S. of America		13	SW ¼ of SW ¼																						
U. S. of America		14	SE ¼ of SW ¼																						
		15																							
U. S. of America		16	NE ¼ of SE ¼																						
U. S. of America		17	NW ¼ of SE ¼																						
U. S. of America		18	SW ¼ of SE ¼																						
U. S. of America		19	SE ¼ of SE ¼																						
		20																							

	Sold for Taxes	Valuations by School Districts as Equalized by Department of Taxation: District No. ..... Rate ..... Mills	District No. ..... Rate ..... Mills	District No. ..... Rate ..... Mills	District No. ..... Rate ..... Mills	District No. ..... Rate ..... Mills	District No. ..... Rate ..... Mills	Tax including State Homestead ..... Mills	State Tax on Non-Homestead ..... Mills	Special Taxes	Total Taxes		Paid	When Paid: Month	Day	Year	Number of Receipt	March Settlement 1958	June Settlement 1958	Penalty	November Settlement 1958	Penalty	Collections to First Monday in January 1959	Penalty	Delinquent on First Monday in January 1959	Penalty	Total Delinquent Tax and Penalty	Remarks
		Dollars	Dollars	Dollars	Dollars	Dollars	Dollars	$ cts.	$ cts.	$ cts.	$ cts.			Month	Day	Year		$ cts.	$ cts.	$ cts.	$ cts.	$ cts.	$ cts.	$ cts.	$ cts.	$ cts.		
1												1																
2												2																
3												3																
4												4																
5												5																
6												6																
7												7																
8												8																
9												9																
10												10																
11												11																
12												12																
13												13																
14												14																
15												15																
16												16																
17												17																
18												18																
19												19																
20												20																

Assessment Roll and Tax List of Real Property in the Town of Merg #4, Cass County, Minnesota, for Taxes for the Year 1957.

Form 3CD (Section 60-16 Revised, 1956) Real Ft.2-26

* Indicate Type of Property: R-Residential, C-Commercial, I-Industrial, U-Utility, F-Farm, L-Lakeshore, T-Timber, M-Mineral

	In Whose Name Assessed	To Whom Transferred	Description of Property: Subdivision	Sec. or Lot	Town or Block	Rng.	Number of Acres of Land: Acres	Number of Acres of Land: Mills	No. School District	Indicates Homestead Tax or No	Indicates Agricultural Tax or No	Indicates Type of Property*	True and Full Valuations: Land Exclusive of Structures and Improvements (Dollars)	Buildings and Other Structures (Dollars)	Machinery Permanently Attached to Real Estate (Dollars)	Total True and Full Value (Dollars)	Assessed Valuations: Rural: Homestead Up to $4,000 20% (Dollars)	Rural: Over $4,000 and Non-Homestead 33⅓% (Dollars)	All Other: Timber Land Class 2c 20% (Dollars)	All Other: Homestead Up to $4,000 25% (Dollars)	All Other: Over $4,000 and Non-Homestead 40% (Dollars)	All Other: Machinery Permanently Attached to Real Estate 33⅓% (Dollars)	Total Assessed Value (Dollars)	Total Assessed Value as Equalized by the Board of Review (Dollars)	Final Equalized Value (Dollars)
1	U.S. of America		NE¼ of NE¼				24	142.25				R-1													
2	U.S. of America		NW¼ of NE¼																						
3	U.S. of America		SW¼ of NE¼																						
4	U.S. of America		SE¼ of NE¼																						
5																									
6	U.S. of		NE¼ of NW¼																						
7	U.S. of America		NW¼ of NW¼																						
8	U.S. of America		SW¼ of NW¼																						
9	U.S. of America		SE¼ of NW¼																						
10																									
11	U.S. of America		NE¼ of SW¼																						
12	U.S. of America		NW¼ of SW¼																						
13	U.S. of America		SW¼ of SW¼																						
14	U.S. of America		SE¼ of SW¼																						
15																									
16	U.S. of America		NE¼ of SE¼																						
17	U.S. of America		NW¼ of SE¼																						
18	U.S. of America		SW¼ of SE¼																						
19	U.S. of America		SE¼ of SE¼																						
20																									

	Sold for Taxes	Valuations at School Districts as Equalized by Department of Taxation: District No. ..... Rate ..... Mills	District No. ..... Rate ..... Mills	District No. ..... Rate ..... Mills	District No. ..... Rate ..... Mills	District No. ..... Rate ..... Mills	Tax including State Homestead ..... Mills	State Tax on Non-Homestead ..... Mills	Special Taxes	Total Taxes		Paid	When Paid: Month	Day	Year	Number of Receipt	March Settlement 1958	June Settlement 1958	Penalty	November Settlement 1958	Penalty	Collections in Five Months in January 1959	Penalty	Delinquent on First Monday in January 1959	Total Delinquent Tax and Penalty	Remarks
		Dollars	Dollars	Dollars	Dollars	Dollars	Dollars	$ cts.	$ cts.	$ cts.			Month	Day	Year		¾ cts.	$ cts.	$ cts.	$ cts.	$ cts.	$ cts.	$ cts.	$ cts.	$ cts.	
1											1															
2											2															
3											3															
4											4															
5											5															
6											6															
7											7															
8											8															
9											9															
10											10															
11											11															
12											12															
13											13															
14											14															
15											15															
16											16															
17											17															
18											18															
19											19															
20											20															

Real Estate

Assessment Roll and Tax List of Real Property in the Town of Shingo #4, Cass County, Minnesota, for Taxes for the Year 1957.

Form 5CD (36) [illegible]

*Indicate Type of Property: R-Residential, C-Commercial, I-Industrial, U-Utility, F-Farm, L-Lakeshore, T-Timber, M-Mineral

Line	In Whose Name Assessed	To Whose Transferred	Description of Property: Subdivision	Sec. or Lot	Town or Block	Rng.	Number of Acres of Land: Acres	100ths	No. School District	Indicate Homestead Tax or No	Indicate Agricultural Tax or No	Indicate Type of Property	True and Full Valuations: Land Exclusive of Structures and Improvements (Dollars)	Buildings and Other Structures (Dollars)	Machinery Permanently Attached to Real Estate (Dollars)	Total True and Full Value (Dollars)	Assessed Valuations: Rural: Homestead Up to $4,000 20% (Dollars)	Rural: Over $4,000 and Non-Homestead 33⅓% (Dollars)	All Other: Timber Land Class 2c 20% (Dollars)	All Other: Homestead Up to $4,000 25% (Dollars)	All Other: Over $4,000 and Non-Homestead 40% (Dollars)	Machinery Permanently Attached to Real Estate 33⅓% (Dollars)	Total Assessed Value (Dollars)	Total Assessed Value Equalized by the Board of Review (Dollars)	Final Equalized Value (Dollars)
1	U. S. of America		NE ¼ of NE ¼	25	142	25			8-1																
2	U. S. of America		NW ¼ of NE ¼																						
3	U. S. of America		SW ¼ of NE ¼																						
4	U. S. of America		SE ¼ of NE ¼																						
5																									
6	U. S. of America		NE ¼ of NW ¼																						
7	U. S. of America		NW ¼ of NW ¼																						
8	U. S. of America		SW ¼ of NW ¼																						
9	U. S. of America		SE ¼ of NW ¼																						
10																									
11	U. S. of America		NE ¼ of SW ¼																						
12	U. S. of America		NW ¼ of SW ¼																						
13	U. S. of America		SW ¼ of SW ¼																						
14	U. S. of America		SE ¼ of SW ¼																						
15																									
16	U. S. of America		NE ¼ of SE ¼																						
17	U. S. of America		NW ¼ of SE ¼																						
18	U. S. of America		SW ¼ of SE ¼																						
19	U. S. of America		SE ¼ of SE ¼																						
20																									

Line	Sold for Taxes	Valuations by School Districts as Equalized by Department of Taxation: District No. ..... Rate ..... Mills (Dollars)	District No. ..... Rate ..... Mills (Dollars)	District No. ..... Rate ..... Mills (Dollars)	District No. ..... Rate ..... Mills (Dollars)	District No. ..... Rate ..... Mills (Dollars)	District No. ..... Rate ..... Mills (Dollars)	Tax including State Homestead ..... Mills ($ cts.)	State Tax on Non-Homestead ..... Mills ($ cts.)	Special Taxes ($ cts.)	Total Taxes ($ cts.)	Paid	When Paid: Month	Day	Year	Number of Receipt	March Settlement 1958 ($ cts.)	June Settlement 1958 ($ cts.)	Penalty ($ cts.)	November Settlement 1958 ($ cts.)	Penalty ($ cts.)	Collections to First Monday in January 1959 ($ cts.)	Penalty ($ cts.)	Delinquent to First Monday in January 1959 ($ cts.)	Total Delinquent Tax and Penalty ($ cts.)	Remarks
1												1														
2												2														
3												3														
4												4														
5												5														
6												6														
7												7														
8												8														
9												9														
10												10														
11												11														
12												12														
13												13														
14												14														
15												15														
16												16														
17												17														
18												18														
19												19														
20												20														

1-42-29

1-43-30

PAID 1957

PAID 1958

Assessment Roll and Tax List of Real Property in the Town of Morg #4, Cass County, Minnesota, for Taxes for the Year 1957.

* Indicate Type of Property: R-Residential, C-Commercial, I-Industrial, U-Utility, F-Farm, L-Lakeshore, T-Timber, M-Mineral

In Whose Name Assessed	To Whom Transferred	Line	Subdivision	Sec. or Lot	Town or Block	Rng.	Acres	100ths	No. School District	Land Exclusive of Structures and Improvements	Buildings and Other Structures	Machinery Permanently Attached to Real Estate	Total True and Full Value	Rural Homestead Up to $4,000 20%	Rural Over $4,000 and Non-Homestead 33⅓%	Timber Land Class 3c 20%	Homestead Up to $4,000 25%	Over $4,000 and Non-Homestead 40%	Machinery Permanently Attached to Real Estate 33⅓%	Total Assessed Value	Total Assessed Value as Equalized by the Board of Review	Final Equalized Value
U. S. of America		1	N E ¼ of N E ¼	26	142	25			6-1													
U. S. of America		2	N W ¼ of N E ¼																			
U. S. of America		3	S W ¼ of N E ¼																			
[illegible]		4	S E ¼ of N E ¼																			
		5																				
U. S. of America		6	N E ¼ of N W ¼																			
U. S. of America		7	N W ¼ of N W ¼																			
U. S. of America		8	S W ¼ of N W ¼																			
U. S. of America		9	S E ¼ of N W ¼																			
		10																				
U. S. of America		11	N E ¼ of S W ¼																			
U. S. of America		12	N W ¼ of S W ¼																			
U. S. of America		13	S W ¼ of S W ¼																			
State of Minnesota		14	S E ¼ of S W ¼																			
		15																				
U. S. of America		16	N E ¼ of S E ¼																			
U. S. of America		17	N W ¼ of S E ¼																			
State of Minnesota		18	S W ¼ of S E ¼																			
U. S. of America		19	S E ¼ of S E ¼																			
		20																				

Line	Sold for Taxes	District No. Rate Mills	District No. Rate Mills	District No. Rate Mills	District No. Rate Mills	District No. Rate Mills	District No. Rate Mills	Tax including State Homestead Mills	State Tax on Non-Homestead Mills	Special Taxes	Total Taxes	Line	Paid	When Paid (Month Day Year)	Number of Receipt	March Settlement 1958	June Settlement 1958	Penalty	November Settlement 1958	Penalty	Collections to First Monday in January 1959	Penalty	Delinquent on First Monday in January 1959	Total Delinquent Tax and Penalty	Remarks
1												1													
2												2													
3												3													
4												4													
5												5													
6												6													
7												7													
8												8													
9												9													
10												10													
11												11													
12												12													
13												13													
14												14													
15												15													
16												16													
17												17													
18												18													
19												19													
20												20													

Assessment Roll and Tax List of Real Property in the Town of Emery #4, Cass County, Minnesota, for Taxes for the Year 1957.

Form 3CD (561) UNIFORM FOR MINNESOTA

* Indicate Type of Property: R-Residential, C-Commercial, I-Industrial, U-Utility, F-Farm, L-Lakeshore, T-Timber, M-Mineral

	IN WHOSE NAME ASSESSED	TO WHOM TRANSFERRED	DESCRIPTION OF PROPERTY: SUBDIVISION	Sec. or Lot	Town or Block	Rge.	Number of Acres of Land: Acres	Tenths	No. School District	Indicate Homestead Tax or No.	Indicate Agricultural Tax or No.	Indicate Type of Property*	TRUE AND FULL VALUATIONS: LAND Exclusive of Structures and Improvements (Dollars)	BUILDINGS and Other Structures (Dollars)	MACHINERY Permanently Attached to Real Estate (Dollars)	TOTAL True and Full Value (Dollars)	ASSESSED VALUATIONS: RURAL: Homestead Up to $1,000 20% (Dollars)	RURAL: Over $1,000 and Non-Homestead 33⅓% (Dollars)	ALL OTHER: Timber Land Class 2c 20% (Dollars)	ALL OTHER: Homestead Up to $1,000 22% (Dollars)	ALL OTHER: Over $1,000 and Non-Homestead 40% (Dollars)	ALL OTHER: Machinery Permanently Attached to Real Estate 33⅓% (Dollars)	TOTAL ASSESSED VALUE (Dollars)	Total Assessed Value as Equalized by the Board of Review (Dollars)	FINAL EQUALIZED VALUE (Dollars)
	U. S. of America		NE¼ of NE¼	27	142	25			2-1																
2	U. S. of America		NW¼ of NW¼																						
3	U. S. of America		SW¼ of NE¼																						
4	U. S. of America		SE¼ of NE¼																						
5																									
6	State of Minnesota		NE¼ of NW¼																						
7	State of Minnesota		NW¼ of NW¼																						
8	State of Minnesota		SW¼ of NW¼																						
9	State of Minnesota		SE¼ of NW¼																						
10																									
11	U. S. of America		NE¼ of SW¼																						
12	U. S. of America		NW¼ of SW¼																						
13	U. S. of America		SW¼ of SW¼																						
14	U. S. of America		SE¼ of SW¼																						
15																									
16	State of Minnesota		NE¼ of SE¼																						
17	U. S. of America		NW¼ of SE¼																						
18	U. S. of America		SW¼ of SE¼																						
19	U. S. of America		SE¼ of SE¼																						
20																									

	SOLD FOR TAXES	VALUATIONS BY SCHOOL DISTRICTS AS EQUALIZED BY DEPARTMENT OF TAXATION: District No. ..... Rate ..... Mills (Dollars)	District No. ..... Rate ..... Mills (Dollars)	District No. ..... Rate ..... Mills (Dollars)	District No. ..... Rate ..... Mills (Dollars)	District No. ..... Rate ..... Mills (Dollars)	District No. ..... Rate ..... Mills (Dollars)	Tax Including State Homestead ..... Mills ($ cts.)	State Tax on Non-Homestead ..... Mills ($ cts.)	SPECIAL TAXES ($ cts.)	TOTAL TAXES ($ cts.)		PAID	WHEN PAID: Month Day Year	Number of Receipt	March Settlement 1958 (T cts.)	June Settlement 1958 ($ cts.)	Penalty ($ cts.)	November Settlement 1958 ($ cts.)	Penalty (% cts.)	Collections on First Monday in January 1959 ($ cts.)	Penalty ($ cts.)	Delinquent on First Monday in January 1959 ($ cts.)	Total Delinquent Tax and Penalty ($ cts.)	REMARKS
1												1													
2												2													
3												3													
4												4													
5												5													
6												6													
7												7													
8												8													
9												9													
10												10													
11												11													
12												12													
13												13													
14												14													
15												15													
16												16													
17												17													
18												18													
19												19													
20												20													

Assessment Roll and Tax List of Real Property in the Town of Moss #4, Cass County, Minnesota, for Taxes for the Year 1957.

Form 3CD 1561 (Revised 1956 Revised)

* Indicate Type of Property: R-Residential, C-Commercial, I-Industrial, U-Utility, F-Farm, L-Lakeshore, T-Timber, M-Mineral

	IN WHOSE NAME ASSESSED	TO WHOM TRANSFERRED	DESCRIPTION OF PROPERTY: SUBDIVISION	Sec. or Lot	Town or Block	Rng.	Number of Acres of Land: Acres	100ths	No. School District	Indicate Homestead Tax or No	Indicate Agricultural Tax or No	Indicate Type of Property	TRUE AND FULL VALUATIONS: LAND Exclusive of Structures and Improvements (Dollars)	BUILDINGS and Other Structures (Dollars)	MACHINERY Permanently Attached to Real Estate (Dollars)	TOTAL True and Full Value (Dollars)	ASSESSED VALUATIONS: RURAL: Homestead Up to $1,000 20% (Dollars)	RURAL: Over $1,000 and Non-Homestead 33⅓% (Dollars)	ALL OTHER: Timber Land Class 1c 20% (Dollars)	ALL OTHER: Homestead Up to $1,000 25% (Dollars)	ALL OTHER: Over $1,000 and Non-Homestead 40% (Dollars)	ALL OTHER: Machinery Permanently Attached to Real Estate 33⅓% (Dollars)	TOTAL ASSESSED VALUE (Dollars)	Total Assessed Value as Equalized by the Board of Review (Dollars)	FINAL EQUALIZED VALUE (Dollars)
	State of Minnesota		NE¼ of NE¼	28	112	25			6-1																
2	State of Minnesota		NW¼ of NE¼																						
3	State of Minnesota		SW¼ of NE¼																						
4	State of Minnesota		SE¼ of NE¼																						
5																									
6	U. S. of America		NE¼ of NW¼																						
7	U. S. of America		NW¼ of NW¼																						
8	U. S. of America		SW¼ of NW¼																						
9	U. S. of America		SE¼ of NW¼																						
10																									
11	U. S. of America		NE¼ of SW¼																						
12	U. S. of America		NW¼ of SW¼																						
13	State of Minnesota		SW¼ of SW¼																						
14	U. S. of America		SE¼ of SW¼																						
15																									
16	State of Minnesota		NE¼ of SE¼																						
17	U. S. of America		NW¼ of SE¼																						
18	U. S. of America		SW¼ of SE¼																						
19	State of Minnesota		SE¼ of SE¼																						
20																									

	SOLD FOR TAXES	VALUATIONS BY SCHOOL DISTRICTS AS EQUALIZED BY DEPARTMENT OF TAXATION: District No. ..... Rate ..... Mills (Dollars)	District No. ..... Rate ..... Mills (Dollars)	District No. ..... Rate ..... Mills (Dollars)	District No. ..... Rate ..... Mills (Dollars)	District No. ..... Rate ..... Mills (Dollars)	District No. ..... Rate ..... Mills (Dollars)	Tax including State Homestead ..... Mills ($ cts.)	State Tax on Non-Homestead ..... Mills ($ cts.)	SPECIAL TAXES ($ cts.)	TOTAL TAXES ($ cts.)		PAID	WHEN PAID: Month Day Year	Number of Receipt	March Settlement 1958 ($ cts.)	June Settlement 1958 ($ cts.)	Penalty ($ cts.)	November Settlement 1958 ($ cts.)	Penalty ($ cts.)	Collections to First Monday in January 1959 ($ cts.)	Penalty ($ cts.)	Delinquent on First Monday in January 1959 ($ cts.)	Total Delinquent Tax and Penalty ($ cts.)	REMARKS
1												1													
2												2													
3												3													
4												4													
5												5													
6												6													
7												7													
8												8													
9												9													
10												10													
11												11													
12												12													
13												13													
14												14													
15												15													
16												16													
17												17													
18												18													
19												19													
20												20													

Assessment Roll and Tax List of Real Property in the Town of Marg. #4 Cass County, Minnesota, for Taxes for the Year 1957.

Form ECD 1505 BUREAU OF BOOKS, MINNEAPOLIS

* Indicate Type of Property: R-Residential, C-Commercial, I-Industrial, U-Utility, F-Farm, L-Lakeshore, T-Timber, M-Mineral

		DESCRIPTION OF PROPERTY									TRUE AND FULL VALUATIONS				ASSESSED VALUATIONS																			
															RURAL				ALL OTHER															
IN WHOSE NAME ASSESSED	TO WHOM TRANSFERRED		SUBDIVISION	Sec. or Lot	Town or Block	Range	Number of Acres of Land	No. School District	Indicate Homestead or Non-Homestead	Indicate Rural or Urban Residence	Indicate Type of Property	LAND Exclusive of Structures and Improvements	BUILDINGS and Other Structures	MACHINERY Permanently Attached to Real Estate	TOTAL True and Full Value	Homestead Up to $4,000	Over $4,000 and Non-Homestead	Timber Land Class 1a	Homestead Up to $4,000	Over $4,000 and Non-Homestead	MACHINERY Permanently Attached to Real Estate	TOTAL ASSESSED VALUE	Total Assessed Value as Equalized by the Board of Review	FINAL EQUALIZED VALUE
							Acres / Tenths					Dollars	Dollars	Dollars	Dollars	Dollars	Dollars	Dollars	Dollars	Dollars	Dollars	Dollars	Dollars	Dollars
Dale E. + Lucthera Huston	1		NE¼ of NE¼ less south 6 ft.	29	142	25	40	C-1	No	No	F													
U.S. of America	2		NW¼ of NE¼																					
James Jackson + Ellen Marie Cook	3		SW¼ of NE¼				40		Yes	Yes	R													
U.S. of America	4		SE¼ of NE¼																					
John M. Mergen	5		30 acres of NW¼ of NW¼ lying S. of Hwy 6				30		"	"	R													
U.S. of America	6		NE¼ of NW¼																					
U.S. of America	7		NW¼ of NW¼																					
U.S. of America	8		SW¼ of NW¼																					
U.S. of America	9		SE¼ of NW¼																					
	10																							
Red River Lumber Co.	11		NE¼ of SW¼				40		No	No	T													
U.S. of America	12		NW¼ of SW¼																					
Jerome H. + Viola B. Gottman	13		SW¼ of SW¼ less W. 175' x 175'				39 41		Yes	Yes	R													
State of Minnesota	14		SE¼ of SW¼						"	"	R													
Cliff + Mildred Greene	15		175' x 75' on Hwy 6 lying 142' N. of S. line of Lot 1 & 2 of from S.W. Cor				24		No	No	R													
U.S. of America	16		NE¼ of SE¼																					
U.S. of America	17		NW¼ of SE¼																					
U.S. of America	18		SW¼ of SE¼																					
U.S. of America	19		SE¼ of SE¼																					
Richard N. + Eleone L. Frank	20		1 acre on S. side of Lot forming Grace Lake and L.				30		No	No	R													
							189 10																	

	SOLD FOR TAXES	VALUATIONS BY SCHOOL DISTRICTS AS EQUALIZED BY DEPARTMENT OF TAXATION						Tax Including State Homestead	State Tax on Non-Homestead	SPECIAL TAXES	TOTAL TAXES		PAID	WHEN PAID	Number of Receipt	March Settlement 1958	June Settlement 1958	Penalty	November Settlement 1958	Penalty	Collections to Five Months in January 1959	Penalty	Delinquent on Five Months in January 1959	Total Delinquent Tax and Penalty	REMARKS
		District No. 2 Rate 21.8 Mills	District No. ..... Rate ..... Mills	District No. ..... Rate ..... Mills	District No. ..... Rate ..... Mills	District No. ..... Rate ..... Mills	District No. ..... Rate ..... Mills							Month Day Year											
		Dollars	Dollars	Dollars	Dollars	Dollars	Dollars	$ cts.	$ cts.	$ cts.	$ cts.					$ cts.	$ cts.	$ cts.	$ cts.	$ cts.	$ cts.	$ cts.	$ cts.	$ cts.	
1		48						1184	32		1216	11	PAID IN FULL	MAY 31 1958	11970		1216								7275
2												2													
3			H 136					2014			2014	3	½ HALF PAID	MAY 31 1958	11974		1007						1557	1658	7301
4												4													
5			H 99					2150			2150	5	PAID IN FULL	MAY 31 1958	11949		2150								7552
6												6													
7												7													
8												8													
9												9													
10												10													
11		120						2466	66		2532	11	PAID IN FULL	MAY 31 1958	11975		2532								165
12												12													
13	SOLD FOR TAXES		H 162					3592			3592	13											3592		
14												14													
15		60						1480	40		1520	15	PAID IN FULL	MAY 31 1958	11953		1520								7301
16												16													
17												17													
18												18													
19		60						1480	40		1520	19	PAID IN FULL	MAY 31 1958	11951		1520								7302
20												20													
		288	H 395	= 395				6610																	
			—	= 265				8756	78		15544						1044						5099		
		288	395	= 663				15366																	

Assessment Roll and Tax List of Real Property in the Town of Moe #4, Cass County, Minnesota, for Taxes for the Year 1957.

Form 3CD (Rev. 2-15-57) Prepared by State Tax Commission

Indicate Type of Property: R-Residential, C-Commercial, I-Industrial, U-Utility, F-Farm, L-Lakeshore, T-Timber, M-Mineral

	IN WHOSE NAME ASSESSED	TO WHOM TRANSFERRED	DESCRIPTION OF PROPERTY: SUBDIVISION	Sec. or Lot	Town or Block	Rng.	Number of Acres of Land: Acres	100ths	No. School District	Indicate Type of Real Estate Tax or No	Indicate Type of Personal Tax or No	Indicate Type of Property	TRUE AND FULL VALUATIONS: LAND Exclusive of Structures Improvements (Dollars)	BUILDINGS and Other Structures (Dollars)	MACHINERY Permanently Attached to Real Estate (Dollars)	TOTAL True and Full Value (Dollars)	ASSESSED VALUATIONS: RURAL: Homestead Up to $4,000 20% (Dollars)	RURAL: Over $4,000 and Non-Homestead 33⅓% (Dollars)	ALL OTHER: Timber Land Class 2c 20% (Dollars)	ALL OTHER: Homestead Up to $1,000 25% (Dollars)	ALL OTHER: Over $4,000 and Non-Homestead 40% (Dollars)	ALL OTHER: MACHINERY Permanently Attached to Real Estate 33⅓% (Dollars)	TOTAL ASSESSED VALUE (Dollars)	Total Assessed Value as Equalized by the Board of Review (Dollars)	FINAL EQUALIZED VALUE (Dollars)
1	U. S. of America		N ½ of N E ¼	30	142	25			6-1																
2	U. S. of America		N W ¼ of N E ¼																						
3	U. S. of America		S W ¼ of N E ¼																						
4	U. S. of America		S E ¼ of N E ¼																						
5																									
6	U. S. of America		N E ¼ of N W ¼																						
7	U. S. of America		N W ¼ of N W ¼ - Lot 1																						
8	U. S. of America		S W ¼ of N W ¼ - Lot 2																						
9			S E ¼ of N W ¼																						
10																									
11	U. S. of America		N E ¼ of S W ¼																						
12	U. S. of America		N W ¼ of S W ¼ - Lot 3																						
13	U. S. of America		S W ¼ of S W ¼ - Lot 4																						
14			S E ¼ of S W ¼																						
15																									
16	U. S. of America		N E ¼ of S E ¼																						
17	U. S. of America		N W ¼ of S E ¼																						
18	State of Minnesota		S W ¼ of S E ¼																						
19	Paul E. Eklund & Jerome P. Gottman		S E ¼ of S E ¼				40																		
20							40																		

	SOLD FOR TAXES	VALUATIONS BY SCHOOL DISTRICTS AS EQUALIZED BY DEPARTMENT OF TAXATION: District No. ..... Rate ..... Mills (Dollars)	District No. ..... Rate ..... Mills (Dollars)	District No. 6 Rate 21.4 Mills (Dollars)	District No. ..... Rate ..... Mills (Dollars)	District No. ..... Rate ..... Mills (Dollars)	District No. ..... Rate ..... Mills (Dollars)	Tax including State Homestead ..... Mills ($ cts.)	State Tax on Non-Homestead ..... Mills ($ cts.)	SPECIAL TAXES ($ cts.)	TOTAL TAXES ($ cts.)		PAID	WHEN PAID (Month Day Year)	Number of Receipt	March Settlement 1958 ($ cts.)	June Settlement 1958 ($ cts.)	Penalty ($ cts.)	November Settlement 1958 ($ cts.)	Penalty ($ cts.)	Collections to First Monday in January 1959 ($ cts.)	Penalty ($ cts.)	Delinquent on First Monday in January 1959 ($ cts.)	Total Delinquent Tax and Penalty ($ cts.)	REMARKS
1												1													
2												2													
3												3													
4												4													
5												5													
6												6													
7												7													
8												8													
9												9													
10												10													
11												11													
12												12													
13												13													
14												14													
15												15													
16												16													
17												17													
18												18													
19				#400				8868			8868	19	2nd HALF PAID OCT 31 1958 / 1st HALF PAID MAY 3 1958	15507 / 1957		4434		4434						9689	
20				#400				8868			8868	20				4434		4434							

Real Est. 10-25

1-15-59

1-13-30

PALEWOOD

Form 1018

Assessment Roll and Tax List of Real Property in the Town of Morg #4

Form 3(C) 1957 — Public State Auditor, Minneapolis

* Indicate Type of Property: R-Residential, C-Commercial, I-Industrial, U-Utility, F-Farm, L-Lakeshore, T-Timber, M-Mineral

	In Whose Name Assessed	To Whom Transferred	Description of Property: Subdivision	Sec. or Lot	Town or Block	Rng.	Number of Acres of Land: Acres	Tenths	Sch.	Indicate Homestead for 1958	Indicate Homestead for 1957	Indicate Type of Property *	True and Full Valuations: Land Exclusive of Structures and Improvements	Buildings and Other Structures	Machinery Permanently Attached to Real Estate	Total True and Full Value	Assessed Valuations: Rural: Homestead Up to $1,000 20%	Rural: Other Land and Non-Homestead 33⅓%	All Other: Homestead Land Up to $1,000 20%	All Other: Other Land Over $1,000 Homestead 25%	All Other: Machinery Permanently Attached to Real Estate 33⅓%	Total Assessed Value	Total Assessed Value as Equalized by the Board of Review	Final Equalized Value
							Acres						Dollars	Dollars	Dollars	Dollars	Dollars	Dollars	Dollars	Dollars	Dollars	Dollars	Dollars	Dollars
	Joseph & Genevieve Morgan		NRM of NE¼ lying N of Hwy	31	144	25	24		6-1	160	160	F												
2	Joseph R & Genevieve Morgan		NW¼ of NE¼				40			"	"	F												
3	James & Edna Godfrey		SW¼ of NE¼				40			"	"	F												
4	Lillian Patterson		N½ of NE¼				30			"	"	F												
5	Earl H Patterson		E½ of SE¼ of SE¼				10			"	"	F												
6	U. S. of America		NW¼ of NW¼																					
7	Clarence E & Minnie F Donatte		NW¼ of NW¼ Lot 1				41	36		No	No	T												
8	U. S. of America		SW¼ of NW¼ Lot 2																					
9	U. S. of America		S½ of NW¼ Lot 6																					
10	Walter Swanhart & Marion I. Swanhart		NE¼ of NE¼ lying N of Hwy 6				14			Yes	Yes	F												
11	Otto E. Carlson		NE¼ of SW¼ Lot 3				23	40		"	"	F												
12	Milton and Frances Lavery		NW¼ of SW¼																					
13	Donald & Cecelia Johnson		SW¼ of SW¼ Lot 5				30	13		No	No	F												
14	Otto E. Carlson		SE¼ of SW¼ Lot 4				37	40		Yes	"	F												
15																								
16	Otto & Louise Carlson		NE¼ of SE¼				40			Yes	"	F												
17	James & Edna E. Godfrey		NW¼ of SE¼				40			"	"	F												
18	Otto E. Carlson		SW¼ of SE¼				40			"	"	F												
19	Otto & Louise Carlson		SE¼ of SE¼				40			"	"	F												
20																								
							454.40																	

Valuations by School Districts as Equalized by Department of Taxation

	Sold for Taxes	District No. 1 Rate ___ Mills	District No. 2 Rate 21.8 Mills	District No. ___ Rate ___ Mills	District No. ___ Rate ___ Mills	District No. ___ Rate ___ Mills	Tax Including State Homestead	State Tax on Non-Homestead ___ Mills	Special Taxes	Total Taxes	Paid	When Paid (Month Day Year)	Number of Receipt	March Settlement 1958	June Settlement 1958	Penalty	November Settlement 1958	Penalty	Collections to Five Monday in January 1959	Penalty	Delinquent on Five Monday in January 1959	Total Delinquent Tax and Penalty	Remarks
		Dollars	Dollars	Dollars	Dollars	Dollars	Dollars	Dollars	Dollars	Dollars				Dollars	Dollars	Dollars	Dollars	Dollars	Dollars	Dollars	Dollars	Dollars	
1	Sold for Taxes		#168				3724			3724	PAID IN FULL	SEP 15 1958	15587				3724	133					
2	Sold for Taxes		#68				1508			1508	PAID IN FULL	SEP 15 1958					1508						
3	Sold for Taxes		#32				710			710											710		
4			#142				3148			3148	PAID IN FULL	MAY 31 1958	11963		31.48								7322
5			#18				400			400	PAID IN FULL	MAY 31 1958			4.00								"
6																							
7		67					1652	44		1696											1696		7272
8																							
9																							
10	Sold for Taxes		#124				2748			2748	PAID IN FULL	MAY 16 1958	12768		27.48								
11			#46				1020			1020	Balance Paid	OCT 6 1958	16424				510						7266
12											Prev Paid	APR 7 1958	15306		5.10								
13			80				1774	52		1826	PAID IN FULL	SEP 3 1958	15467				1826	55					7303
14			#484				10730			10730	Balance Paid	OCT 6 1958	16424		53.65		53.65						
15											Prev Paid	APR 7 1958	15306										
16			#32				710			710	Balance Paid	OCT 6 1958	16424		3.50		3.55						
17	Sold for Taxes		#193				4278			4278	Prev Paid	APR 7 1958	15306								4278		
18			#48				1064			1064	Balance Paid	OCT 6 1958	16424		9.04		8.70						
19			#32				710			710	Prev Paid	APR 7 1958	15306										
20																							
		—	#7287	= 7287			1652																
		67	—	147			32524	96		34272					134.30		141.58				6684		
		67	1467	1534			34176																

Assessment Roll and Tax List of Real Property in the Town of Mary #4 Cass County, Minnesota, for Taxes for the Year 1957.

Form 3-CD (30) WILD-RIVE PRINTING COMPANY

* Indicate Type of Property: R-Residential, C-Commercial, I-Industrial, U-Utility, F-Farm, L-Lakeshore, T-Timber, M-Mineral

	IN WHOSE NAME ASSESSED	TO WHOM TRANSFERRED	DESCRIPTION OF PROPERTY: SUBDIVISION	Sec. or Lot	Town or Block	Rng.	Number of Acres of Land: Acres	100ths	Sch. District	Indicate Homestead Tax or No	Indicate Agricultural Tax or No	Indicate Type of Property	TRUE AND FULL VALUATIONS: LAND Exclusive of Improvements and Improvements	BUILDINGS and Other Structures	MACHINERY Permanently Attached to Real Estate	TOTAL True and Full Value	ASSESSED VALUATIONS: RURAL: Homestead Up to $1,500 20%	RURAL: Over $1,500 and Non-Homestead 33⅓%	ALL OTHER: Timber Land Class 2c 20%	ALL OTHER: Homestead Up to $1,500 25%	ALL OTHER: Over $1,500 and Non-Homestead 40%	ALL OTHER: MACHINERY Permanently Attached to Real Estate 33⅓%	TOTAL ASSESSED VALUE	Total Assessed Value as Equalized by the Board of Review	FINAL EQUALIZED VALUE
							Acres	100ths					Dollars	Dollars	Dollars	Dollars	Dollars	Dollars	Dollars	Dollars	Dollars	Dollars	Dollars	Dollars	Dollars
1	State of Minnesota		NE ¼ of NE ¼	32	142	25			61																
2	U. S. of America		NW ¼ of NE ¼																						
3	U. S. of America		SW ¼ of NE ¼																						
4	State of Minnesota		SE ¼ of NE ¼																						
5																									
6	U. S. of America		NE ¼ of NW ¼																						
7	George H. Patterson		NW ¼ of NW ¼				40					F													
8	Clifford A. Patterson		SW ¼ of NW ¼				40					F													
9	U. S. of America		SE ¼ of NW ¼																						
10																									
11	U. S. of America		NE ¼ of SW ¼																						
12	U. S. of America		NW ¼ of SW ¼																						
13	U. S. of America		SW ¼ of SW ¼																						
14	U. S. of America		SE ¼ of SW ¼																						
15																									
16	U. S. of America		NE ¼ of SE ¼																						
17	U. S. of America		NW ¼ of SE ¼																						
18	U. S. of America		SW ¼ of SE ¼																						
19	U. S. of America		SE ¼ of SE ¼																						
20																									
							80																		

	SOLD FOR TAXES	VALUATIONS BY SCHOOL DISTRICTS AS EQUALIZED BY DEPARTMENT OF TAXATION: District No. ..... Rate ..... Mills	District No. ..... Rate ..... Mills	District No. Rate ..... Mills	District No. ..... Rate ..... Mills	District No. ..... Rate ..... Mills	District No. ..... Rate ..... Mills	Tax including State Homestead ..... Mills	State Tax on Non-Homestead ..... Mills	SPECIAL TAXES	TOTAL TAXES		PAID	WHEN PAID	Number of Receipts	March Settlement 1958	June Settlement 1958	Penalty	November Settlement 1958	Penalty	Collections to First Monday in January 1959	Penalty	Delinquent on First Monday in January 1959	Total Delinquent Tax and Penalty	REMARKS
		Dollars	Dollars	Dollars	Dollars	Dollars	Dollars	$ cts.	$ cts.	$ cts.	$ cts.			Month Day Year		$ cts.	$ cts.	$ cts.	$ cts.	$ cts.	$ cts.	$ cts.	$ cts.	$ cts.	
1												1													
2												2													
3												3													
4												4													
5												5													
6												6													
7	SOLD FOR TAXES		H 110					24 38			2438	7											24 38		
8	SOLD FOR TAXES		H 48					10 64			1064	8											10 64		
9												9													
10												10													
11												11													
12												12													
13												13													
14												14													
15												15													
16												16													
17												17													
18												18													
19												19													
20												20													
			H 158					35 02			3502												35 02		

Assessment Roll and Tax List of Real Property in the Town of Unorg #4, Cass County, Minnesota, for Taxes for the Year 1957.

Form 3C(1) (56)—Minnesota Department of Taxation

* Indicate Type of Property: R-Residential, C-Commercial, I-Industrial, U-Utility, F-Farm, L-Lakeshore, T-Timber, M-Mineral

		DESCRIPTION OF PROPERTY							TRUE AND FULL VALUATIONS				ASSESSED VALUATIONS											
													RURAL		ALL OTHER									
IN WHOSE NAME ASSESSED	TO WHOM TRANSFERRED		SUBDIVISION	Sec. or Lot	Town or Block	Rng.	Number of Acres of Land: Acres	Number of Acres of Land: Unplatted	No. School District	Indicate Homestead Tax or No	Indicate Agricultural Tax or No	Indicate Type of Property*	LAND Exclusive of Structures Covered by Improvements	BUILDINGS and Other Structures	MACHINERY Permanently Attached to Real Estate	TOTAL True and Full Value	Homestead Up to $1,000	Over $1,000 and Non-Homestead	Timber Land Class 1c	Homestead Up to $1,000	Over $1,000 and Non-Homestead	MACHINERY Permanently Attached to Real Estate	TOTAL ASSESSED VALUE	Total Assessed Value as Equalized by the Board of Review	FINAL EQUALIZED VALUE
													Dollars	Dollars	Dollars	Dollars	Dollars	Dollars	Dollars	Dollars	Dollars	Dollars	Dollars	Dollars	Dollars
U.S. of America	1	NE¼ of NE¼		33	14	25	6-1										20%	33⅓%	20%	25%	40%	33⅓%			
U.S. of America	2	NW¼ of NE¼																							
U.S. of America	3	SW¼ of NE¼																							
U.S. of America	4	SE¼ of NE¼																							
	5																								
U.S. of America	6	NE¼ of NW¼																							
U.S. of America	7	NW¼ of NW¼																							
U.S. of America	8	SW¼ of NW¼																							
U.S. of America	9	SE¼ of NW¼																							
	10																								
U.S. of America	11	NE¼ of SW¼																							
U.S. of America	12	NW¼ of SW¼																							
U.S. of America	13	SW¼ of SW¼																							
U.S. of America	14	SE¼ of SW¼																							
	15																								
U.S. of America	16	NE¼ of SE¼																							
U.S. of America	17	NW¼ of SE¼																							
U.S. of America	18	SW¼ of SE¼																							
U.S. of America	19	SE¼ of SE¼																							
	20																								

	SOLD FOR TAXES	VALUATIONS BY SCHOOL DISTRICTS AS EQUALIZED BY DEPARTMENT OF TAXATION: District	District	District	District	District	District	Tax including State Homestead ....Mills	State Tax on Non-Homestead ....Mills	SPECIAL TAXES	TOTAL TAXES		PAID	WHEN PAID	Number of Receipt	March Settlement 1958	June Settlement 1958	Penalty	November Settlement 1958	Penalty	Collections to First Monday in January 1959	Penalty	Delinquent on First Monday in January 1959	Total Delinquent Tax and Penalty	REMARKS
		No. ..... Rate ..... Mills	No. ..... Rate ..... Mills	No. ..... Rate ..... Mills	No. ..... Rate ..... Mills	No. ..... Rate ..... Mills	No. ..... Rate ..... Mills	$ cts.	$ cts.	$ cts.	$ cts.			Month Day Year		$ cts.	$ cts.	$ cts.	$ cts.	$ cts.	$ cts.	$ cts.	$ cts.	$ cts.	
		Dollars	Dollars	Dollars	Dollars	Dollars	Dollars																		
1												1													
2												2													
3												3													
4												4													
5												5													
6												6													
7												7													
8												8													
9												9													
10												10													
11												41													
12												12													
13												13													
14												14													
15												15													
16												16													
17												17													
18												18													
19												19													
20												20													

Assessment Roll and Tax List of Real Property in the Town of Morg #4

Form 3C11 (Sec. 24.42-24.44 Inclusive)

*Indicate Type of Property: R-Residential, C-Commercial, I-Industrial, U-Utility, F-Farm, L-Lakeshore, T-Timber, M-Mineral

Cass County, Minnesota, for Taxes for the Year 1957.

	IN WHOSE NAME ASSESSED	TO WHOM TRANSFERRED		DESCRIPTION OF PROPERTY: SUBDIVISION	Sec. or Lot	Town or Block	Rng.	Number of Acres of Land: Acres	Number of Acres of Land: 100ths	No. School District	Indicate Homestead Yes or No	Indicate Agricultural Yes or No	Indicate Type of Property	TRUE AND FULL VALUATIONS: LAND Exclusive of Structures and Improvements	BUILDINGS and Other Structures	MACHINERY Permanently Attached to Real Estate	TOTAL True and Full Value	ASSESSED VALUATIONS: RURAL: Homestead Up to $4,000 20%	RURAL: Over $4,000 and Non-Homestead 33⅓%	ALL OTHER: Timber Land Class 3: 20%	ALL OTHER: Homestead Up to $4,000 25%	ALL OTHER: Over $4,000 and Non-Homestead 40%	ALL OTHER: MACHINERY Permanently Attached to Real Estate 33⅓%	TOTAL ASSESSED VALUE	Total Amount Value as Equalized by the Board of Review	FINAL EQUALIZED VALUE
														Dollars	Dollars	Dollars	Dollars	Dollars	Dollars	Dollars	Dollars	Dollars	Dollars	Dollars	Dollars	Dollars
	State of Minnesota		1	NE¼ of NE¼	24	142	25		61																	
	U.S. of America		2	NW¼ of NE¼																						
	State of Minnesota		3	SW¼ of NE¼																						
	U. S. of America		4	SE¼ of NE¼																						
			5																							
	State of Minnesota		6	NE¼ of NW¼																						
	State of Minnesota		7	NW¼ of NW¼																						
	State of Minnesota		8	SW¼ of NW¼																						
	State of Minnesota		9	SE¼ of NW¼																						
			10																							
	State of Minnesota		11	NE¼ of SW¼																						
	U. S. of America		12	NW¼ of SW¼																						
	U. S. of America		13	SW¼ of SW¼																						
	U. S. of America		14	SE¼ of SW¼																						
			15																							
	U. S. of America		16	NE¼ of SE¼																						
	U. S. of America		17	NW¼ of SE¼																						
	State of Minnesota		18	SW¼ of SE¼																						
	State of Minnesota		19	SE¼ of SE¼																						
			20																							

	SOLD FOR TAXES	VALUATIONS BY SCHOOL DISTRICTS AS EQUALIZED BY DEPARTMENT OF TAXATION: District No. ..... Rate ..... Mills	District No. ..... Rate ..... Mills	District No. ..... Rate ..... Mills	District No. ..... Rate ..... Mills	District No. ..... Rate ..... Mills	District No. ..... Rate ..... Mills	Tax Including State Homestead ..... Mills	State Tax on Non-Homestead ..... Mills	SPECIAL TAXES	TOTAL TAXES		PAID	WHEN PAID: Month Day Year	Number of Receipt	March Settlement 1958	June Settlement 1958	Penalty	November Settlement 1958	Penalty	Collections to First Monday in January 1959	Penalty	Delinquent on First Monday in January 1959	Penalty	Total Delinquent Tax and Penalty	REMARKS
		Dollars	Dollars	Dollars	Dollars	Dollars	Dollars	$ cts.	$ cts.	$ cts.	$ cts.					$ cts.	$ cts.	$ cts.	$ cts.	$ cts.	$ cts.	$ cts.	$ cts.	$ cts.	$ cts.	
1												1														
2												2														
3												3														
4												4														
5												5														
6												6														
7												7														
8												8														
9												9														
10												10														
11												11														
12												12														
13												13														
14												14														
15												15														
16												16														
17												17														
18												18														
19												19														
20												20														

Assessment Roll and Tax List of Real Property in the Town of Allney # 4

Form 3(C) (58) [illegible]

* Indicate Type of Property: R-Residential, C-Commercial, I-Industrial, U-Utility, F-Farm, L-Lakeshore, T-Timber, M-Mineral

In Whose Name Assessed	To Whom Transferred		Description of Property: Subdivision	Sec. or Lot	Town or Block	Rng.	Number of Acres of Land: Acres	Number of Acres of Land: 100ths	No. Schedule Attached	Indicate Homestead Tax on Re	Indicate Agricultural Tax on Re	Indicate Type of Property	True and Full Valuations: Land Exclusive of Structures Improvements	Buildings and Other Structures	Machinery Permanently Attached to Real Estate	Total True and Full Value	Assessed Valuations: Rural: Homestead Up to $1,000 20%	Rural: Over $1,000 and Non-Homestead 33⅓%	All Other: Timber Land Class 1a 20%	All Other: Homestead Up to $1,000 25%	All Other: Over $1,000 and Non-Homestead 40%	All Other: Machinery Permanently Attached to Real Estate 33⅓%	Total Assessed Value	Total Assessed Value as Corrected by the Board of Review	Final Equalized Value
							Acres	100ths					Dollars	Dollars	Dollars	Dollars	Dollars	Dollars	Dollars	Dollars	Dollars	Dollars	Dollars	Dollars	Dollars
U.S. of America		1	N E ¼ of N E ¼				35	42.25				6-7													
U.S. of America		2	N W ¼ of N E ¼																						
U.S. of America		3	S W ¼ of N E ¼																						
U.S. of America		4	S E ¼ of N E ¼																						
		5																							
U.S. of America		6	N E ¼ of N W ¼																						
U.S. of America		7	N W ¼ of N W ¼																						
U.S. of America		8	S W ¼ of N W ¼																						
		9	S E ¼ of N W ¼																						
		10																							
U.S. of America		11	N E ¼ of S W ¼																						
U.S. of America		12	N W ¼ of S W ¼																						
U.S. of America		13	S W ¼ of S W ¼																						
U.S. of America		14	S E ¼ of S W ¼																						
		15																							
State of Minnesota		16	N E ¼ of S E ¼																						
U.S. of America		17	N W ¼ of S E ¼																						
U.S. of America		18	S W ¼ of S E ¼																						
U.S. of America		19	S E ¼ of S E ¼																						
		20																							

Cass County, Minnesota, for Taxes for the Year 1957.

	Sold for Taxes	Valuations by School Districts as Equalized by Department of Taxation: District No. ..... Rate ..... Mills	District No. ..... Rate ..... Mills	District No. ..... Rate ..... Mills	District No. ..... Rate ..... Mills	District No. ..... Rate ..... Mills	District No. ..... Rate ..... Mills	Tax Including State Homestead ..... Mills	State Tax on Non-Homestead ..... Mills	Special Taxes	Total Taxes		Paid	When Paid: Month	Day	Year	Number of Receipt	March Settlement 1958	June Settlement 1958	Penalty	November Settlement 1958	Penalty	Collections to First Monday in January 1959	Penalty	Delinquent on First Monday in January 1959	Penalty	Total Delinquent Tax and Penalty	Remarks
		Dollars	Dollars	Dollars	Dollars	Dollars	Dollars	$ cts.	$ cts.	$ cts.	$ cts.							$ cts.	$ cts.	$ cts.	$ cts.	$ cts.	$ cts.	$ cts.	$ cts.	$ cts.	$ cts.	
1												1																
2												2																
3												3																
4												4																
5												5																
6												6																
7												7																
8												8																
9												9																
10												10																
11												11																
12												12																
13												13																
14												14																
15												15																
16												16																
17												17																
18												18																
19												19																
20												20																

Assessment Roll and Tax List of Real Property in the Town of Mercy #4 Cass County, Minnesota, for Taxes for the Year 1957.

Form 3CD (56) Real Estate Division, Department of Taxation

* Indicate Type of Property: R-Residential, C-Commercial, I-Industrial, U-Utility, F-Farm, L-Lakeshore, T-Timber, M-Mineral

	In Whose Name Assessed	To Whom Transferred	Description of Property: Subdivision	Sec. or Lot	Town or Block	Rng.	Number of Acres of Land: Acres	100ths	No. School District	Indicate Type of Real Estate Tax or Rn	Indicate Type of Real Estate Tax or Rn	Indicate Type of Property	True and Full Valuations: Land Exclusive of Structures and Improvements (Dollars)	Buildings and Other Structures (Dollars)	Machinery Permanently Attached to Real Estate (Dollars)	Total True and Full Value (Dollars)	Assessed Valuations: Rural: Homestead Up to $4,000 20% (Dollars)	Rural: Over $4,000 and Non-Homestead 33⅓% (Dollars)	Rural: Timber Land Class A 20% (Dollars)	All Other: Homestead Up to $4,000 25% (Dollars)	All Other: Over $4,000 and Non-Homestead 40% (Dollars)	All Other: Machinery Permanently Attached to Real Estate 33⅓% (Dollars)	Total Assessed Value (Dollars)	Total Assessed Value as Equalized by the Board of Review (Dollars)	Final Equalized Value (Dollars)
1	State of Minnesota		NE¼ of NE¼	36	144	25			6-1																
2	State of Minnesota		NW¼ of NE¼																						
3	State of Minnesota		SW¼ of NE¼																						
4	State of Minnesota		SE¼ of NE¼																						
5																									
6	State of Minnesota		NE¼ of NW¼																						
7	State of Minnesota		NW¼ of NW¼																						
8	State of Minnesota		SW¼ of NW¼																						
9	State of Minnesota		SE¼ of NW¼																						
10																									
11	State of Minnesota		NE¼ of SW¼																						
12	State of Minnesota		NW¼ of SW¼																						
13	Matt Fenneman		SW¼ of SW¼				40			22	22	T			160									56	
14	Joseph O Adkins, et al		SE¼ of SW¼				40			20	20	T													
15																									
16	State of Minnesota		NE¼ of SE¼																						
17	State of Minnesota		NW¼ of SE¼																						
18	State of Minnesota		SW¼ of SE¼																						
19	State of Minnesota		SE¼ of SE¼																						
20																									
							80																		

	Sold for Taxes	Valuations by School Districts as Equalized by Department of Taxation: Equity Not Levied Rate ..... Mills (Dollars)	District No. ..... Rate ..... Mills (Dollars)	District No. ..... Rate ..... Mills (Dollars)	District No. ..... Rate ..... Mills (Dollars)	District No. ..... Rate ..... Mills (Dollars)	District No. ..... Rate ..... Mills (Dollars)	Tax including State Homestead ..... Mills ($ cts.)	State Tax on Non-Homestead ..... Mills ($ cts.)	Special Taxes ($ cts.)	Total Taxes ($ cts.)		Paid	When Paid: Month	Day	Year	Number of Receipt	March Settlement 1958 ($ cts.)	June Settlement 1958 ($ cts.)	Penalty ($ cts.)	November Settlement 1958 ($ cts.)	Penalty ($ cts.)	Collections in Five Months in January 1959 ($ cts.)	Penalty ($ cts.)	Delinquent on Five Months in January 1959 ($ cts.)	Total Delinquent Tax and Penalty ($ cts.)	Remarks
1												1															
2												2															
3												3															
4												4															
5												5															
6												6															
7												7															
8												8															
9												9															
10												10															
11												11															
12												12															
13		55						1356	36		1392	13	PAID IN FULL	MAY	31	1958	11952		13 92							3261	
14		55						1356	36		1392	14	PAID IN FULL	MAY	31	1958	11985		13 92							8150	2228
15												15															
16												16															
17												17															
18												18															
19												19															
20												20															
		110						2712	Ed		2784								2784								

Assessment Roll and Tax List of Real Property in the Town of Merry #4, Cass County, Minnesota, for Taxes for the Year 1957.

Form 3C13 (56) (Replaces Form 3C13 (55) and Form 3C13 (54))

* Indicate Type of Property: R-Residential, C-Commercial, I-Industrial, U-Utility, F-Farm, L-Lakeshore, T-Timber, M-Mineral

	In Whose Name Assessed	To Whom Transferred	Description of Property: Subdivision	Sec. or Lot	Town or Block	Rng.	Number of Acres of Land: Acres	Hdths	No School District	Indicate Homestead Tax in Full	Indicate Homestead Tax in Half	Indicate Type of Property	True and Full Valuations: Land Exclusive of Structures and Improvements (Dollars)	Buildings and Other Structures (Dollars)	Machinery Permanently Attached to Real Estate (Dollars)	Total True and Full Value (Dollars)	Assessed Valuations: Rural: Homestead Up to $4,000 20% (Dollars)	Rural: Over $4,000 and Non-Homestead 33⅓% (Dollars)	All Other: Timber Land Class 2c 20% (Dollars)	All Other: Homestead Up to $4,000 25% (Dollars)	All Other: Over $4,000 and Non-Homestead 40% (Dollars)	All Other: Machinery Permanently Attached to Real Estate 33⅓% (Dollars)	Total Assessed Value (Dollars)	Total Assessed Value as Equalized by the Board of Review (Dollars)	Final Equalized Value (Dollars)
1	State of Minnesota	Cert. to Gordon Raemmeier & Lyman M. Hale	NE¼ of NE¼ ~~Lot 1 2 4 13~~	2	142	29	4.06	Hd	No	No	L														
2	U. S. of America		NW¼ of NE¼																						
3	Chester A. Harvey Jr. & Ernest C. Stetson		SW¼ of NE¼ Lot 1	11	142	29	22.50		No	No	L														
4	State of Minnesota		NE¼ of NE¼																						
5	State of Minnesota		NE¼ of SE¼																						
6	State of Minnesota		NE¼ of SW¼ Lot 5																						
7	State of Minnesota		E½ of NW¼ of NE¼																						
8	W. Hodgman & Son Inc.		SW¼ of NW¼ Lot 7				18.50		No	No	L	Zero Mill Assessment											100		
9			SE¼ of NW¼																						
10	State of Minnesota		Lot 2	12	142	29																			
11			NE¼ of SW¼																						
12			NW¼ of SW¼																						
13	State of Minnesota		SW¼ of SW¼																						
14	Leonard F. Peterson		~~SE¼ of SW¼~~ Lot 4							No	No	L													
15	Robert A. & Irene E. Coddington		Lot 3							"	"	L													
16			NE¼ of SE¼		13	142	29																		
17			NW¼ of SE¼																						
18	Virginia Coddington Langlois		~~SW¼ of SE¼~~ Lot 4							No	No	L													
19	State of Minnesota		~~SE¼ of SE¼~~ Lot 1																						
20	Chester A. Smith Jr.		Lot 6				~~4.50~~ 4.69		No	No	L														
	U. S. of America		Lot 1		14	142	29	111.00																	

Valuations by School Districts as Equalized by Department of Taxation

	Sold for Taxes	District No. ..... Rate ..... Mills (Dollars)	District No. ..... Rate ..... Mills (Dollars)	District No. ..... Rate ..... Mills (Dollars)	District No. 7 Rate 45.3 Mills (Dollars)	District No. ..... Rate ..... Mills (Dollars)	District No. ..... Rate ..... Mills (Dollars)	Tax Including State Homestead (Dollars)	State Tax on Non-Homestead 6.6 Mills (Cts.)	Special Taxes (Dollars, Cts.)	Total Taxes (Dollars, Cts.)		Paid: When Paid (Month Day Year)	Number of Receipt	March Settlement 1958 (Dollars, Cts.)	June Settlement 1958 (Dollars, Cts.)	Penalty (Dollars, Cts.)	November Settlement 1958 (Dollars, Cts.)	Penalty (Dollars, Cts.)	Collections to Five Months in January 1959 (Dollars, Cts.)	Penalty (Dollars, Cts.)	Delinquent on Five Months in January 1959 (Dollars, Cts.)	Total Delinquent Tax and Penalty (Dollars, Cts.)	Remarks
1					67			1630	44		1674	1	PAID IN FULL MAY 31 1958	11930		16 74								8905
2												2												
3					110			2676	72		2748	3	PAID IN FULL APR 22 1958	2871		27 48								7977
4												4												
5												5												
6												6												
7												7												
8					100			2434	66		2500	8	PAID IN FULL MAY 31 1958	11905		25 00								7324
9												9												
10												10												
11												11												
12												12												
13												13												
14					25			608	16		624	14	2nd Half Paid OCT 31 1958 / 1st HALF PAID MAY 31 1958	17527 / 11536		3 12		3 62					7308
15					10			244	06		250	15	PAID IN FULL MAY 31 1958	11978		2 50								7318
16												16												
17												17												
18					33			802	22		824	18	PAID IN FULL MAY 31 1958	11976		8 24								7308
19												19												
20					50			1216	34		1250	20	PAID IN FULL MAY 31 1958	11945		12 50								7304
					395			9610	260		9870					95 58		3 12						

Assessment Roll and Tax List of Real Property in the Town of Emery #4, Cass County, Minnesota, for Taxes for the Year 1957.

Form 3CD 156 — Indicate Type of Property: R-Residential, C-Commercial, I-Industrial, U-Utility, F-Farm, L-Lakeshore, T-Timber, M-Mineral

	In Whose Name Assessed	To Whom Transferred	Description of Property: Subdivision	Sec. or Lot	Town or Block	Rng.	Number of Acres of Land: Acres	100ths	No. School District	Indicate Homestead Tax Payer Yes or No	Indicate Agricultural Tax Payer Yes or No	Indicate Type of Property	True and Full Valuations: Land Exclusive of Structures and Improvements (Dollars)	Buildings and Other Structures (Dollars)	Machinery Permanently Attached to Real Estate (Dollars)	Total True and Full Value (Dollars)	Assessed Valuations: Rural: Homestead Up to $4,000 20% (Dollars)	Rural: Over $4,000 and Non-Homestead 33⅓% (Dollars)	All Other: Timber Land Class 4c 20% (Dollars)	All Other: Homestead Up to $4,000 25%	All Other: Over $4,000 and Non-Homestead 40% (Dollars)	Machinery Permanently Attached to Real Estate 33⅓% (Dollars)	Total Assessed Value (Dollars)	Total Assessed Value as Equalized by the Board of Review (Dollars)	Final Equalized Value (Dollars)
1	U.S. of America		NE¼ of NE¼ Lot 1	17	142	29			7M																
2	U.S. of America		NW¼ of NE¼ Lot 2																						
3			Lot 6 N½ of N½ of Lot 1 / SW¼ of NE¼																						
4	Zontelli Brothers Inc.		~~Lot 12 - 14 - 4 17~~ / ~~SE¼ of NE¼~~				89	70		No	No	L													
5																									
6	Walter E. Shurson & Frank B. Norman		NE¼ of NW¼																						
7	August Y. + Matt M. Gratton		NW¼ of NW¼ Lot 5	23	142	29	15	40		No	No	T													
8	John Bob White + Cliff Glen Hansen		SW¼ of NW¼ Lot 2	24			42	21																	
9			SE¼ of NW¼																						
10	Clayton A. Smith, Jr. "		Lot 1	24	142	29	35	40		No	No	T													
11	Vernon D. Edwards "		NE¼ of SW¼ Lot 2				22	75		No	No	T													
12	Clayton A. Smith Jr.		NW¼ of SW¼ Lot 3				3	46		"	"	L													
13			SW¼ of SW¼																						
14	George W. Rogers		Lot 4 N. 1 rod of Lot / SE¼ of SW¼	31	142	29																			
15	Edw. L. Rogers		Lot 1 less N. 400'	31	142	29	32	75		"	"	L													
16	" "		NE¼ of SE¼ Lot 2 less W½ less 2 rods				22	35		"	"	L													
17	" "		NW¼ of SE¼ Lot 3							"	"	L													
18			SW¼ of SE¼																						
19	Vonda Rogers Harrison		N. 400' of Lot 1 / ~~SE¼ of SW¼~~							No	No	R													
20			N. 400' of Lot 1 less N. 30'							~~No~~	~~No~~	~~L~~													
	Paul Dooley		N. 2 rods of Lot 2				2	18																	
	Vonda Harrison		N. 800' of E½ of Lot 2	31	142	29																			

	Sold for Taxes	Valuations by School Districts as Equalized by Department of Taxation: District No. / Rate ... Mills	District No. / Rate ... Mills	District No. / Rate ... Mills	District No. / Rate ... Mills	District No. / Rate ... Mills	District No. / Rate ... Mills	Tax Including State Homestead ... Mills	State Tax on Non-Homestead ... Mills	Special Taxes	Total Taxes		Paid	When Paid (Month Day Year)	Number of Receipt	March Settlement 1958	June Settlement 1958	Penalty	November Settlement 1958	Penalty	Collections to First Monday in January 1959	Penalty	Delinquent on First Monday in January 1959	Total Delinquent Tax and Penalty	Remarks
		Dollars	Dollars	Dollars	Dollars	Dollars	Dollars	$ cts.	$ cts.	$ cts.	$ cts.					$ cts.	$ cts.	$ cts.	$ cts.	$ cts.	$ cts.	$ cts.	$ cts.	$ cts.	
1												1													
2												2													
3												3													
4				333				8102	220		8322	4	PAID IN FULL	APR 25 1958	2977		8322								7310
5												5													
6												6													
7				100				2434	66		2500	7	PAID IN FULL	MAY 3 1958	12518		2500								7315
8												8													
9												9													
10				120				2920	80		3000	10	PAID IN FULL	JAN 23 1958	162	30 00									
11				115				2798	76		2874	11	PAID IN FULL	MAY 3 1958	11958		28 74								7311
12				120				2920	80		3000	12	PAID IN FULL	MAY 3 1958	11945		30 00								7309
13												13													
14												14													
15				110				2676	72		2748	15	2nd HALF PAID OCT 29 1958 / 1st HALF PAID MAY 3 1958												7312
16				77				1874	50		1924	16	2nd HALF PAID OCT 29 1958 / 1st HALF PAID MAY 3 1958		16169 / 11943		92 11		3 11						7313
17				70				1704	46		1750	17	2nd HALF PAID OCT 29 1958 / 1st HALF PAID MAY 3 1958												7312
18												18													
19				800				19466	528		19994	19	2nd HALF PAID OCT 29 1958 / 1st HALF PAID MAY 3 1958		17069 / 11956		9997		99 97						7314
20												20													
				1245				44894	1218		46112					30 00	29704		132 8						

Assessment Roll and Tax List of Real Property in the Town of Unorg #4, Cass County, Minnesota, for Taxes for the Year 1957.

Form 5CD (36) [illegible]

* Indicate Type of Property: R-Residential, C-Commercial, I-Industrial, U-Utility, F-Farm, L-Lakeshore, T-Timber, M-Mineral

	In Whose Name Assessed	To Whom Transferred	Description of Property: Subdivision	Sec. or Lot	Town or Block	Rng.	Number of Acres of Land: Acres	100ths	Indicate Homestead Tax or No	Indicate Agricultural Tax or No	Indicate Type of Property	True and Full Valuations: Land Exclusive of Structures and Improvements (Dollars)	Buildings and Other Structures (Dollars)	Machinery Permanently Attached to Real Estate (Dollars)	Total True and Full Value (Dollars)	Assessed Valuations: Rural: Homestead Up to $4,000 20% (Dollars)	Rural: Over $4,000 and Non-Homestead 33⅓% (Dollars)	All Other: Homestead Up to $1,000 25% (Dollars)	All Other: Over $4,000 and Non-Homestead 40% (Dollars)	Machinery Permanently Attached to Real Estate 33⅓% (Dollars)	Total Assessed Value (Dollars)	Total Assessed Value as Equalized by the Board of Review (Dollars)	Final Equalized Value (Dollars)
			1 NE¼ of NE¼	34	148	29			Un														
			2 NW¼ of NE¼																				
			3 SW¼ of NE¼																				
			4 SE¼ of NE¼																				
	St Hedgman & Son Inc		5 Lots Lot 1				7.37		70	Mu	L	60			60							60	
			6 NE¼ of NW¼																				
			7 NW¼ of NW¼																				
			8 SW¼ of NW¼																				
			9 SE¼ of NW¼																				
	Wm O. Hutchison Jr.		10 Lot 2	36	142	29																	
			11 NE¼ of SW¼																				
			12 NW¼ of SW¼																				
			13 SW¼ of SW¼																				
			14 SE¼ of SW¼																				
			15																				
			16 NE¼ of SE¼																				
			17 NW¼ of SE¼																				
			18 SW¼ of SE¼																				
			19 SE¼ of SE¼																				
			20																				
							7.37																

	Sold for Taxes	Valuations by School Districts as Equalized by Department of Taxation: District No. ..... Rate ..... Mills (Dollars)	District No. ..... Rate ..... Mills (Dollars)	District No. 2 Rate 43.5 Mills (Dollars)	District No. ..... Rate ..... Mills (Dollars)	District No. ..... Rate ..... Mills (Dollars)	District No. ..... Rate ..... Mills (Dollars)	Tax including State Homestead ..... Mills ($ cts.)	State Tax on Non-Homestead 6.61 Mills ($ cts.)	Special Taxes ($ cts.)	Total Taxes ($ cts.)		Paid	When Paid (Month Day Year)	Number of Receipt	March Settlement 1958 ($ cts.)	June Settlement 1958 ($ cts.)	Penalty ($ cts.)	November Settlement 1958 ($ cts.)	Penalty ($ cts.)	Collections to First Monday in January 1959 ($ cts.)	Penalty ($ cts.)	Delinquent on First Monday in January 1959 ($ cts.)	Total Delinquent Tax and Penalty ($ cts.)	Remarks
1												1													
2												2													
3												3													
4												4													
5				60				1460	40		1500	5	PAID IN FULL	MAY 3 1 1958	11745		15.00								732
6												6													
7												7													
8												8													
9												9													
10												10													
11												11													
12												12													
13												13													
14												14													
15												15													
16												16													
17												17													
18												18													
19												19													
20												20													
				60				1460	40		1500						15.00								

Assessment Roll and Tax List of Real Property in the Town of Unorg #4, Cass County, Minnesota, for Taxes for the Year 1957.

Form 3CD (8) 50,000 (1957) 100,000

* Indicate Type of Property: R-Residential, C-Commercial, I-Industrial, U-Utility, F-Farm, L-Lakeshore; T-Timber, M-Mineral

	In Whose Name Assessed	To Whom Transferred	Description of Property: Subdivision	Sec. or Lot	Town or Block	Rng	Number of Acres of Land: Acres	Hdths	No. School District	Indicate Homestead Tax on Ba	Indicate Agricultural Tax on Ba	Indicate Type of Property*	True and Full Valuations: Land Exclusive of Structures and Improvements (Dollars)	Buildings and Other Structures (Dollars)	Machinery Permanently Attached to Real Estate (Dollars)	Total True and Full Value (Dollars)	Assessed Valuations: Rural: Homestead Up to $1,000 20% (Dollars)	Rural: Over $1,000 and Non-Homestead 33⅓% (Dollars)	All Other: Further Limited Class 3c 20% (Dollars)	All Other: Homestead Up to $1,000 25% (Dollars)	All Other: Over $1,000 and Non-Homestead 40% (Dollars)	All Other: Machinery Permanently Attached to Real Estate 33⅓% (Dollars)	Total Assessed Value (Dollars)	Total Assessed Value as Equalized by the Board of Review (Dollars)	Final Equalized Value (Dollars)
1	Hugo S. Erickson		NE¼ of NE¼ - Lot 1	1	143	30	36.85		M	No	No	R													
2	Leone M. Davis		NW¼ of NE¼ Lot 3				56		"	"	"	R													
3			SW¼ of NE¼																						
4			SE¼ of NE¼																						
5																									
6			NE¼ of NW¼																						
7			NW¼ of NW¼																						
8			SW¼ of NW¼																						
9			SE¼ of NW¼																						
10																									
11	Leone M. Davis		NE¼ of SW¼ Lot 4				4r			No	No	R													
12			NW¼ of SW¼																						
13	State of Minnesota		SW¼ of SW¼																						
14			SE¼ of SW¼																						
15																									
16			NE¼ of SE¼																						
17			NW¼ of SE¼																						
18			SW¼ of SE¼																						
19			SE¼ of SE¼																						
20																									
							134.85																		

	Sold for Taxes	Validations by School Districts as Equalized by Department of Taxation: District No. ____ Rate ____ Mills	District No. ____ Rate ____ Mills	District No. ____ Rate ____ Mills	District No. Unorg #4 Rate 34.3 Mills	District No. ____ Rate ____ Mills	District No. ____ Rate ____ Mills	Tax including State Homestead ____ Mills	State Tax on Non-Homestead 6.6 Mills	Special Taxes	Total Taxes		Paid	When Paid: Month	Day	Year	Number of Receipt	March Settlement 1958	June Settlement 1958	Penalty	November Settlement 1958	Penalty	Collections to Five Monday in January 1959	Penalty	Delinquent on Five Monday in January 1959	Total Delinquent Tax and Penalty	Remarks
1					300			7300	148		7448	1	PAID IN FULL	MAY	31	1958	9367		7448								7317
2					130			3164	86		3250	2	PAID IN FULL	MAY	31	1958	9705		3250								4710
3												3															
4												4															
5												5															
6												6															
7												7															
8												8															
9												9															
10												10															
11					140			3406	92		3498	11	PAID IN FULL	MAY	31	1958	9705		3498								4710
12												12															
13												13															
14												14															
15												15															
16												16															
17												17															
18												18															
19												19															
20												20															
					570			13870	376		14246								14246								

Assessment Roll and Tax List of Real Property in the Town of Morg. #4, Cass County, Minnesota, for Taxes for the Year 1957.

Form 3C(T)(3) [illegible]

Indicate Type of Property: R-Residential, C-Commercial, I-Industrial, U-Utility, F-Farm, L-Lakeshore, T-Timber, M-Mineral

	IN WHOSE NAME ASSESSED	TO WHOM TRANSFERRED	DESCRIPTION OF PROPERTY: SUBDIVISION	Ser. or Lot	Town or Block	Rng.	Number of Acres of Land: Acres	100ths	No. School District	Indicate Homestead and Tax or No	Indicate Non-Homestead and Tax or No	Indicate Type of Property	TRUE AND FULL VALUATION: LAND Estimate of Structures Not in Improvements	BUILDINGS and Other Structures	MACHINERY Permanently Attached to Real Estate	TOTAL True and Full Value	ASSESSED VALUATIONS: RURAL: Homestead Up to $1,000 20%	RURAL: Over $1,000 and Non-Homestead 33⅓%	ALL OTHER: Timber Land Class 2c 20%	ALL OTHER: Homestead Up to $1,000 25%	ALL OTHER: Over $1,000 and Non-Homestead 40%	ALL OTHER: MACHINERY Permanently Attached to Real Estate 33⅓%	TOTAL ASSESSED VALUE	Total Assessed Value as Equalized by the Board of Review	FINAL EQUALIZED VALUE
													Dollars	Dollars	Dollars	Dollars	Dollars	Dollars	Dollars	Dollars	Dollars	Dollars	Dollars	Dollars	Dollars
1	Arthur E. Lowder & Broughton		NE¼ of NE¼ Lot 7	2	143	30	34	80	Mn	10	Ha	L													
2			NW¼ of NE¼																						
3			SW¼ of NE¼																						
4			SE¼ of NE¼																						
5																									
6			NE¼ of NW¼																						
7			NW¼ of NW¼																						
8			SW¼ of NW¼																						
9			SE¼ of NW¼																						
10																									
11			NE¼ of SW¼																						
12			NW¼ of SW¼																						
13			SW¼ of SW¼																						
14			SE¼ of SW¼																						
15																									
16			NE¼ of SE¼																						
17			NW¼ of SE¼																						
18			SW¼ of SE¼																						
19			SE¼ of SE¼																						
20																									
							39	80																	

	SOLD FOR TAXES	VALUATIONS BY SCHOOL DISTRICTS AS EQUALIZED BY DEPARTMENT OF TAXATION: District No. ..... Rate ..... Mills	District No. ..... Rate ..... Mills	District No. ..... Rate ..... Mills	District No. 2 Rate 43.5 Mills	District No. ..... Rate ..... Mills	District No. ..... Rate ..... Mills	Tax Including State Homestead ..... Mills	State Tax on Non-Homestead 6.61 Mills	SPECIAL TAXES	TOTAL TAXES		PAID	WHEN PAID	Number of Receipt	March Settlement 1958	June Settlement 1958	Penalty	November Settlement 1958	Penalty	Collections to First Monday in January 1959	Penalty	Delinquent on First Monday in January 1959	Total Delinquent Tax and Penalty	REMARKS
		Dollars	Dollars	Dollars	Dollars	Dollars	Dollars	$ cts.	$ cts.	$ cts.	$ cts.			Month Day Year		$ cts.	$ cts.	$ cts.	$ cts.	$ cts.	$ cts.	$ cts.	$ cts.	$ cts.	
1					100			2434	66		2500	1	PAID IN FULL	MAY 31 1958	11941		25 00								7318
2												2													
3												3													
4												4													
5												5													
6												6													
7												7													
8												8													
9												9													
10												10													
11												11													
12												12													
13												13													
14												14													
15												15													
16												16													
17												17													
18												18													
19												19													
20												20													
					100			2434	66		2500						2500								

Assessment Roll and Tax List of Real Property in the Town of Morg #4 Cass County, Minnesota, for Taxes for the Year 1957.

Form 5(D) (35) [illegible]

* Indicate Type of Property: R-Residential, C-Commercial, I-Industrial, U-Utility, F-Farm, L-Lakeshore, T-Timber, M-Mineral

Real Estate 1-43-25	1-43-29	1-43-30

Line	In Whose Name Assessed	To Whom Transferred	Description of Property: Subdivision	Sec. or Lot	Town or Block	Rge	Number of Acres of Land (Acres / 100ths)	No. School District	Indicate Homestead Property Yes or No	Indicate Agricultural Property Yes or No	Indicate Type of Property	True and Full Valuations: Land Exclusive of Structures and Improvements (Dollars)	Buildings and Other Structures (Dollars)	Machinery Permanently Attached to Real Estate (Dollars)	Total True and Full Value (Dollars)	Assessed Valuations: Rural: Homestead Up to $4,000 20% (Dollars)	Rural: Over $4,000 and Non-Homestead 33⅓% (Dollars)	Rural: Timber Land Class 1c 20% (Dollars)	All Other: Homestead Up to $4,000 25% (Dollars)	All Other: Over $4,000 and Non-Homestead 40% (Dollars)	All Other: Machinery Permanently Attached to Real Estate 33⅓% (Dollars)	Total Assessed Value (Dollars)	Total Assessed Value as Equalized by the Board of Review (Dollars)	Final Equalized Value (Dollars)
1			NE ¼ of NE ¼				5 143.30	3																
2			NW ¼ of NE ¼																					
3			SW ¼ of NE ¼																					
4			SE ¼ of NE ¼																					
5																								
6	U. S. of America		NE ¼ of NW ¼																					
7			NW ¼ of NW ¼																					
8	R. F. Nelson Mining & Land Co.		SW ¼ of NW ¼ Lot 2				24		No	No	T													
9			SE ¼ of NW ¼																					
10																								
11	U. S. of America		NE ¼ of SW ¼																					
12			NW ¼ of SW ¼																					
13			SW ¼ of SW ¼																					
14			SE ¼ of SW ¼																					
15	U. S. of America		Lot 1				5 143.30																	
16	U. S. of America		~~SW ¼ of NE ¼~~																					
17	U. S. of America		~~SW ¼ of NW ¼~~																					
18			SW ¼ of SE ¼																					
19			SE ¼ of SE ¼																					
20																								
							24																	

Validations by School Districts as Equalized by Department of Taxation

Line	Sold for Taxes	District No. / Rate ... Mills / Dollars	District No. / Rate ... Mills / Dollars	District No. / Rate ... Mills / Dollars	District No. / Rate ... Mills / Dollars	District No. / Rate ... Mills / Dollars	District No. / Rate ... Mills / Dollars	Tax including State Homestead ... Mills $ cts.	State Tax on Non-Homestead 60 Mills $ cts.	Special Taxes $ cts.	Total Taxes $ cts.		Paid	When Paid Month Day Year	Number of Receipt	March Settlement 1956 $ cts.	June Settlement 1956 $ cts.	Penalty $ cts.	November Settlement 1956 $ cts.	Penalty $ cts.	Collections to First Monday in January 1959 $ cts.	Penalty $ cts.	Delinquent to First Monday in January 1959 $ cts.	Total Delinquent Tax and Penalty $ cts.	Remarks
1												1													
2												2													
3												3													
4												4													
5												5													
6												6													
7												7													
8			120					3220	80		3300	8	PAID IN FULL	MAY 3 1 1958	11383		33 00								8983
9												9													
10												10													
11												11													
12												12													
13												13													
14												14													
15												15													
16												16													
17												17													
18												18													
19												19													
20												20													
			120					3220	80		3300						3300								

Cooper Tax

Assessment Roll and Tax List of Real Property in the Town of Henry #4, Cass County, Minnesota, for Taxes for the Year 1957.

Form 3CD (55) 500,000 5-56 Brown-Smith, Minneapolis

Indicate Type of Property: R-Residential, C-Commercial, I-Industrial, U-Utility, F-Farm, L-Lakeshore, T-Timber, M-Mineral

	IN WHOSE NAME ASSESSED	TO WHOM TRANSFERRED	DESCRIPTION OF PROPERTY: SUBDIVISION	Sec. or Lot	Town or Block	Rge.	Number of Acres of Land: Acres	Hdths	No. School District	Indicate Residential Type	Indicate Agricultural Type	Indicate Type of Farm	TRUE AND FULL VALUATIONS: LAND Exclusive of Structures and Improvements (Dollars)	BUILDINGS and Other Structures (Dollars)	MACHINERY Permanently Attached to Real Estate (Dollars)	TOTAL True and Full Value (Dollars)	ASSESSED VALUATIONS: RURAL: Homestead Up to $1,000 20% (Dollars)	RURAL: Over $1,000 and Non-Homestead 33⅓% (Dollars)	ALL OTHER: Timber Land Class 2a 20% (Dollars)	ALL OTHER: Homestead Up to $1,000 25% (Dollars)	ALL OTHER: Over $1,000 and Non-Homestead 40% (Dollars)	ALL OTHER: MACHINERY Permanently Attached to Real Estate 33⅓% (Dollars)	TOTAL ASSESSED VALUE (Dollars)	Total Assessed Value as Equalized by the Board of Review (Dollars)	FINAL EQUALIZED VALUE (Dollars)
1			NE ¼ of NE ¼	6	143	30			#3																
2			NW ¼ of NE ¼																						
3	U.S. of America		SW ¼ of NE ¼																						
4			SE ¼ of NE ¼																						
5	U.S. of America		Lots 10 & 11																						
6			NE ¼ of NW ¼																						
7			NW ¼ of NW ¼																						
8			SW ¼ of NW ¼																						
9	U.S. of America		SE ¼ of NW ¼																						
10	U.S. of America		Lots 2 & 3																						
11			NE ¼ of SW ¼																						
12			NW ¼ of SW ¼																						
13			SW ¼ of SW ¼																						
14			SE ¼ of SW ¼																						
15																									
16			NE ¼ of SE ¼																						
17			NW ¼ of SE ¼																						
18			SW ¼ of SE ¼																						
19	U.S. of America ~~Cascade Lumber Co.~~		SE ¼ of SE ¼						~~40~~ #3																
20									~~40~~																

Cass County, Minnesota, for Taxes for the Year 1957.

	SOLD FOR TAXES	VALUATIONS BY SCHOOL DISTRICTS AS EQUALIZED BY DEPARTMENT OF TAXATION: District No. ..... Rate ..... Mills (Dollars)	District No. ..... Rate ..... Mills (Dollars)	District No. 3 Rate 115 Mills (Dollars)	District No. ..... Rate ..... Mills (Dollars)	District No. ..... Rate ..... Mills (Dollars)	District No. ..... Rate ..... Mills (Dollars)	Tax including State Homestead ..... Mills ($ cts.)	State Tax on Non-Homestead 6.61 Mills ($ cts.)	SPECIAL TAXES ($ cts.)	TOTAL TAXES ($ cts.)		PAID	WHEN PAID Month Day Year	Number of Receipt	March Settlement 1958 ($ cts.)	June Settlement 1958 ($ cts.)	Penalty ($ cts.)	November Settlement 1958 ($ cts.)	Penalty ($ cts.)	Collections to First Monday in January 1959 ($ cts.)	Penalty ($ cts.)	Delinquent on First Monday in January 1959 ($ cts.)	Total Delinquent Tax and Penalty ($ cts.)	REMARKS
1												1													
2												2													
3												3													
4												4													
5												5													
6												6													
7												7													
8												8													
9												9													
10												10													
11												11													
12												12													
13												13													
14												14													
15												15													
16												16													
17												17													
18												18													
19			130					3488	86		~~3574~~	19	Cancelled by Abate. #736											7280	35.74 Canc
20												20													
			130					3488	86		3574														35.74

Assessment Roll and Tax List of Real Property in the Town of Morgan #4 Cass County, Minnesota, for Taxes for the Year 1957.

* Indicate Type of Property: R-Residential, C-Commercial, I-Industrial, U-Utility, F-Farm, L-Lakeshore, T-Timber, M-Mineral

In Whose Name Assessed	To Whom Transferred		Description of Property: Subdivision	Sec. or Lot	Town or Blk's	Rge.	Number of Acres of Land (Acres / 100ths)	No. School District	Indicate Homestead Tax Yes or No	Indicate Agricultural Tax Yes or No	Indicate Type of Property*	True and Full Valuations: Land Exclusive of Structures and Improvements (Dollars)	Buildings and Other Structures (Dollars)	Machinery Permanently Attached to Real Estate (Dollars)	Total True and Full Value (Dollars)	Assessed Valuations: Rural: Homestead Up to $1,000 20% (Dollars)	Rural: Over $1,000 and Non-Homestead 33⅓% (Dollars)	All Other: Timber Land Classified 20% (Dollars)	All Other: Homestead Up to $1,000 25% (Dollars)	All Other: Over $1,000 and Non-Homestead 40% (Dollars)	All Other: Machinery Permanently Attached to Real Estate 33⅓% (Dollars)	Total Assessed Value	Total Assessed Value as Equalized by the Board of Review (Dollars)	Final Equalized Value (Dollars)
U. S. of America		1	NE¼ of NE¼				7 143 30	# 3																
		2	NW¼ of NE¼																					
U. S. of America		3	SW¼ of NE¼																					
		4	SE¼ of NE¼																					
U. S. of America		5	Lots 1 & 2																					
		6	NE¼ of NW¼																					
		7	NW¼ of NW¼																					
		8	SW¼ of NW¼																					
		9	SE¼ of NW¼																					
U. S. of America		10	Lot 4																					
		11	NE¼ of SW¼																					
Diamond Match Co.		12	~~NW¼ of SW¼~~ Lot 5				50 75		No	No	T.													
" " "		13	~~SW¼ of SW¼~~ Lot 6				51 25		No	No	T.													
		14	SE¼ of SW¼																					
U. S. of America		15	Lot 3																					
		16	NE¼ of NE¼																					
U. S. of America		17	NW¼ of SE¼																					
C. F. Nelson Mining & Land Co.		18	~~SW¼ of SE¼~~ Lot 9				50		No	No	T.													
U. S. of America		19	SE¼ of SE¼ Lots 7 & 8																					
		20																						
							152																	

Sold for Taxes	Valuations by School Districts as Equalized by Department of Taxation: District No. ..... Rate ..... Mills (Dollars)	District No. Rate ..... Mills (Dollars)	District No. 115 Rate 3.5 Mills (Dollars)	District No. ..... Rate ..... Mills (Dollars)	District No. ..... Rate ..... Mills (Dollars)	District No. ..... Rate ..... Mills (Dollars)	Tax Including State Homestead ..... Mills ($ cts.)	State Tax on Non-Homestead 6.6 Mills ($ cts.)	Special Taxes ($ cts.)	Total Taxes ($ cts.)		Paid	When Paid (Month Day Year)	Number of Receipt	March Settlement 1958 ($ cts.)	June Settlement 1958 ($ cts.)	Penalty ($ cts.)	November Settlement 1958 ($ cts.)	Penalty ($ cts.)	Collections to First Monday in January 1959 ($ cts.)	Penalty ($ cts.)	Delinquent on First Monday in January 1959 ($ cts.)	Total Delinquent Tax and Penalty ($ cts.)	Remarks
											1													
											2													
											3													
											4													
											5													
											6													
											7													
											8													
											9													
											10													
											11													
	150						4024	100		4124	12	PAID IN FULL	MAY 31 1958	13771		8248								128
	150						4024	100		4124	13	PAID IN FULL	MAY 31 1958											"
											14													
											15													
											16													
											17													
	167						4482	110		4592	18	PAID IN FULL	MAY 31 1958	11802		4592								3403
											19													
											20													
	467						12530	310		12840						12840								

Assessment Roll and a List of Real Property in the Town of Morey #4

* Indicate Type of Property: R-Residential, C-Commercial, I-Industrial, U-Utility, F-Farm, L-Lakeshore, T-Timber, M-Mineral

Form 5CD (357) 20,000-5-57 Department of Taxation

In Whose Name Assessed	To Whom Transferred		Description of Property: Subdivision	Sec. or Lot	Town. or Block	Rge.	Number of Acres of Land: Acres	100ths	No. School District	Indicate Homestead Yes or No	Indicate Agricultural Yes or No	Indicate Type of Property	True and Full Valuations: Land Exclusive of Structures and Improvements (Dollars)	Buildings and Other Structures (Dollars)	Machinery Permanently Attached to Real Estate (Dollars)	Total True and Full Value (Dollars)	Assessed Valuations: Rural: Homestead Up to $3,000 20% (Dollars)	Over $3,000 and Non-Homestead 33⅓% (Dollars)	All Other: Timber Land Class 20% (Dollars)	Homestead Up to $3,000 25% (Dollars)	Over $3,000 and Non-Homestead 40% (Dollars)	Machinery Permanently Attached to Real Estate 33⅓% (Dollars)	Total Assessed Value (Dollars)	Total Assessed Value as Equalized by the Board of Review (Dollars)	Final Equalized Value (Dollars)
		1	NE¼ of NE¼				8	143	30																
U. S. of America		2	NW¼ of NE¼							Lots 2															
Peter E. Peck		3	~~SW¼ of NE¼~~				Part of Lot 3	9	143	30															
		4	SE¼ of NE¼																						
E. R. Meekie		5	Part of Lot 3					9	143	30	10														
Donald R. Running		6	~~NE¼ of NW¼~~				Lot 4	11	143	30															
		7	NW¼ of NW¼																						
		8	SW¼ of NW¼																						
		9	SE¼ of NW¼																						
		10																							
		11	NE¼ of SW¼																						
		12	NW¼ of SW¼																						
		13	SW¼ of SW¼																						
		14	SE¼ of SW¼																						
		15																							
		16	NE¼ of SE¼																						
		17	NW¼ of SE¼																						
		18	SW¼ of SE¼																						
		19	SE¼ of SE¼																						
		20																							

Cass County, Minnesota, for Taxes for the Year 1957.

	Sold for Taxes	Validations by School Districts as Equalized by Department of Taxation: District No. ..... Rate ..... Mills (Dollars)	District No. ..... Rate ..... Mills (Dollars)	District No. ..... Rate ..... Mills (Dollars)	District No. ..... Rate ..... Mills (Dollars)	District No. ..... Rate ..... Mills (Dollars)	District No. ..... Rate ..... Mills (Dollars)	Tax Including State Homestead ..... Mills ($ cts.)	State Tax on Non-Homestead ..... Mills ($ cts.)	Special Taxes ($ cts.)	Total Taxes ($ cts.)		Paid	When Paid: Month Day Year	Number of Receipt	March Settlement 1958 ($ cts.)	June Settlement 1958 ($ cts.)	Penalty ($ cts.)	November Settlement 1958 ($ cts.)	Penalty ($ cts.)	Collections to First Monday in January 1959 ($ cts.)	Penalty ($ cts.)	Delinquent on First Monday in January 1959 ($ cts.)	Total Delinquent Tax and Penalty ($ cts.)	Remarks
1												1													
2												2													
3												3													
4												4													
5												5													
6												6													
7												7													
8												8													
9												9													
10												10													
11												11													
12												12													
13												13													
14												14													
15												15													
16												16													
17												17													
18												18													
19												19													
20												20													

Assessment Roll and Tax List of Real Property in the Town of Mary #4, Cass County, Minnesota, for Taxes for the Year 1957.

Form 3C11 (56) [illegible]

* Indicate Type of Property: R-Residential, C-Commercial, I-Industrial, U-Utility, F-Farm, L-Lakeshore, T-Timber, M-Mineral

	In Whose Name Assessed	To Whom Transferred	Subdivision	Sec. or Lot	Town or Block	Reg.	Number of Acres of Land: Acres	Number of Acres of Land: 100ths	No. School District	Indicate Homestead Tax on Re	Indicate Industrial Tax on Re	Indicate Type of Prop.	True and Full Valuations: Land Exclusive of Structures and Improvements (Dollars)	Buildings and Other Structures (Dollars)	Machinery Permanently Attached to Real Estate (Dollars)	Total True and Full Value (Dollars)	Assessed Valuations: Rural: Homestead Up to $1,000 20% (Dollars)	Rural: Over $1,000 and Non-Homestead 33⅓% (Dollars)	All Other: Timber Land Class 3a 20% (Dollars)	All Other: Homestead Up to $1,000 25% (Dollars)	All Other: Over $1,000 Homestead 40% (Dollars)	All Other: Machinery Permanently Attached to Real Estate 33⅓% (Dollars)	Total Assessed Value (Dollars)	Total Assessed Value as Equalized by the Board of Review (Dollars)	Final Equalized Value (Dollars)
1			NE¼ of NE¼	14	14	330			M																
2			NW¼ of NE¼																						
3			SW¼ of NE¼																						
4			SE¼ of NE¼																						
5	Nora M. O'Brien		Lot 6							No	No	R													
6	Mrs. D. H. Harrison		NE¼ of NW¼ Lot 2				21	60		No	No	R													
7			NW¼ of NW¼																						
8	Willard A. Springborne		SW¼ of NW¼ Lot 5																						
9	~~A. H. Leber~~ Jingo & Hutton	& Kuhrader	SE¼ of NW¼				40			No	No	R													
10	Lon V. Lowe		Lot 6				46			No	No	C													
11			NE¼ of SW¼																						
12			NW¼ of SW¼																						
13			SW¼ of SW¼																						
14			SE¼ of SW¼																						
15	Leon Dolan		Lot 1	15	143	30	62	50		No	No	R													
16			NE¼ of SE¼																						
17			NW¼ of SE¼																						
18			SW¼ of SE¼																						
19			SE¼ of SE¼																						
20																									
							170	10																	

	Sold for Taxes	Valuations by School Districts as Equalized by Department of Taxation: District No. ..... Rate ..... Mills	District No. ..... Rate ..... Mills	District No. ..... Rate ..... Mills	District No. ..... Rate ..... Mills	District No. ..... Rate ..... Mills	District No. ..... Rate ..... Mills	Tax Including State Homestead ..... Mills	State Tax on Non-Homestead ..... Mills	Special Taxes	Total Taxes		Paid	When Paid (Month Day Year)	Number of Receipt	March Settlement 1958	June Settlement 1958	Penalty	November Settlement 1958	Penalty	Collections to File Monday in January 1959	Penalty	Delinquent on First Monday in January 1959	Total Delinquent Tax and Penalty	Remarks
		Dollars	Dollars	Dollars	Dollars	Dollars	Dollars	$ cts.	$ cts.	$ cts.	$ cts.					$ cts.	$ cts.	$ cts.	$ cts.	$ cts.	$ cts.	$ cts.	$ cts.	$ cts.	
1												1													
2												2													
3												3													
4												4													
5				100				24 37	66		25 00	5	PAID IN FULL MAY 3 1 1958	8848			25 00								7.50
6				90				21 90	60		22 50	6	PAID IN FULL MAY 3 1 1958	11971			22 50								7.52
7												7													
8												8													
9				67				16 30	44		16 74	9	PAID IN FULL MAY 3 1 1958	11961			16 74								7.52
10	SOLD FOR TAXES			138				33 58			33 58	10	PAID IN FULL MAY 3 1 1958	11966			33 58								7.325
11												11													
12												12													
13												13													
14												14													
15				150				36 50	100		37 50	15	PAID IN FULL MAY 3 1 1958	11962			37 50								7.514
16												16													
17												17													
18												18													
19												19													
20												20													
				138																					
				47				132 62	270		135 32						135 32								
				545																					

Assessment Roll and Tax List of Real Property in the Town of Winnie #4 Cass County, Minnesota, for Taxes for the Year 1957.

Form 1CD (56) 50,000-10-56 Gov. Printing Office

* Indicate Type of Property: R-Residential, C-Commercial, I-Industrial, U-Utility, F-Farm, L-Lakeshore, T-Timber, M-Minera

	IN WHOSE NAME ASSESSED	TO WHOM TRANSFERRED	DESCRIPTION OF PROPERTY: SUBDIVISION	Sec. or Lot	Town or Block	Range	Number of Acres of Land: Acres	Miles	No. School District	Indicate Road Tax or No	Indicate Agricultural Tax or No	Indicate Type of Property	TRUE AND FULL VALUATIONS: LAND Exclusive of Structures and Improvements	BUILDINGS and Other Structures	MACHINERY Permanently Attached to Real Estate	TOTAL True and Full Value	ASSESSED VALUATIONS: RURAL: Homestead Up to $1,000 20%	Over $1,000 and Non-Homestead 33⅓%	Timber Land Class 2c 20%	ALL OTHER: Homestead Up to $1,000 25%	Over $1,000 and Non-Homestead 40%	MACHINERY Permanently Attached to Real Estate 33⅓%	TOTAL ASSESSED VALUE	Total Assessed Value as Equalized by the Board of Review	FINAL EQUALIZED VALUE
							Acres	Miles					Dollars	Dollars	Dollars	Dollars	Dollars	Dollars	Dollars	Dollars	Dollars	Dollars	Dollars	Dollars	Dollars
1	U. S. of America		NE¼ of NE¼ Lot 4	18	143	30			# 3																
2	Stanley A. Peterson & Lorenz H. Rieckert		NW¼ of NE¼ Lot 9				37.25			No	No	T													
3			SW¼ of NE¼																						
4			SE¼ of NE¼																						
5	U. S. of America		Lot 5																						
6			NE¼ of NW¼																						
7			NW¼ of NW¼																						
8			SW¼ of NW¼																						
9			SE¼ of NW¼																						
10	Howard H. Richmond		Lot 10				52			No	No	T													
11			NE¼ of SW¼																						
12			NW¼ of SW¼																						
13			SW¼ of SW¼																						
14			SE¼ of SW¼																						
15	Stanley A. Peterson & Lorenz H. Rieckert		Lot 6				20			No	No	T													
16			NE¼ of SE¼																						
17			NW¼ of SE¼																						
18			SW¼ of SE¼																						
19			SE¼ of SE¼																						
20																									
							109.25																		

	SOLD FOR TAXES	VALUATIONS BY SCHOOL DISTRICTS AS EQUALIZED BY DEPARTMENT OF TAXATION: District No. ..... Rate ..... Mills	District No. ..... Rate ..... Mills	District No. ..... Rate ..... Mills	District No. ..... Rate ..... Mills	District No. ..... Rate ..... Mills	District No. ..... Rate ..... Mills	Tax including State Homestead ..... Mills	State Tax on Non-Homestead ..... Mills	SPECIAL TAXES	TOTAL TAXES		PAID	WHEN PAID	Number of Receipt	March Settlement 1958	The Settlement 1958	Penalty	November Settlement 1958	Penalty	Collections to First Monday in January 1959	Penalty	Delinquent as First Monday in January 1959	Total Delinquent Tax and Penalty	REMARKS
		Dollars	Dollars	Dollars	Dollars	Dollars	Dollars	$ cts.	$ cts.	$ cts.	$ cts.			Month Day Year		$ cts.	$ cts.	$ cts.	$ cts.	$ cts.	$ cts.	$ cts.	$ cts.	$ cts.	
1												1													
2			140					37.56	22		38.78	2	PAID IN FULL	MAY 12 1958	8108		38.78								
3												3													
4												4													
5												5													
6												6													
7												7													
8												8													
9												9													
10			110					29.52	22		30.24	10	PAID IN FULL	MAY 28 1958	7627		30.24								30.24
11												11													
12												12													
13												13													
14												14													
15			74					19.86	48		20.34	15	PAID IN FULL	MAY 12 1958	8108		20.34								
16												16													
17												17													
18												18													
19												19													
20												20													
			324					86.94	212		89.06						89.06								

Assessment Roll and Tax List of Real Property in the Town of Inverness #4, Cass County, Minnesota, for Taxes for the Year 1957.

Form 1CD 1569 published under authority

* Indicate Type of Property: R-Residential, C-Commercial, I-Industrial, U-Utility, F-Farm, L-Lakeshore, T-Timber, M-Mineral

	IN WHOSE NAME ASSESSED	TO WHOM TRANSFERRED	DESCRIPTION OF PROPERTY: SUBDIVISION	Sec. or Lot	Town or Block	Reg.	Number of Acres of Land: Acres	Mills	Indicate Homestead Tax or Not	Indicate Agricultural Tax or Not	Indicate Type of Property*	No. School District	TRUE AND FULL VALUATIONS: LAND Exclusive of Structures Improvements (Dollars)	BUILDINGS and Other Structures (Dollars)	MACHINERY Permanently Attached to Real Estate (Dollars)	TOTAL True and Full Value (Dollars)	ASSESSED VALUATIONS: RURAL: Homestead Up to $1,000 20% (Dollars)	RURAL: Over $1,000 and Non-Homestead 33⅓% (Dollars)	RURAL: Timber Land Class 2a 20% (Dollars)	ALL OTHER: Homestead Up to $1,000 25% (Dollars)	ALL OTHER: Over $1,000 and Non-Homestead 40% (Dollars)	ALL OTHER: MACHINERY Permanently Attached to Real Estate 33⅓% (Dollars)	TOTAL ASSESSED VALUE (Dollars)	Total Assessed Value as Equalized by the Board of Review (Dollars)	FINAL EQUALIZED VALUE (Dollars)
1			NE¼ of NE¼	19	143	38																			
2			NW¼ of NE¼																						
3			SW¼ of NE¼																						
4			SE¼ of NE¼																						
5	Stanley A. Peterson + Lorenz H. Ruckert		Lot 4 less Chippewa Park				26		No	No	T		Includes Values for Platted												
6			NE¼ of NW¼																						
7			NW¼ of NW¼																						
8			SW¼ of NW¼																						
9			SE¼ of NW¼																						
10	Stanley A. Peterson + Lorenz H. Ruckert		Lot 5 less Platted "Chippewa Beach"				17 50		No	No	T		Includes Values for Platted												
11			NE¼ of SW¼																						
12			NW¼ of SW¼																						
13	Mary Arthur Peterson		Lot 2 SW¼ of SW¼				50	80	No	No	T		300			300		100				100			
14			SE¼ of SW¼																						
15	Mary Arthur Peterson		Lot 3 less to Price				30	95	No	No	L		320	210		530		100				100			
16	Harold E. + Janice M. Price		Part NW¼ of SW¼ of Lot 3																						
17			NW¼ of SE¼																						
18			SW¼ of SE¼																						
19			SE¼ of SE¼																						
20																									
							124 56																		

	SOLD FOR TAXES (Dollars)	RELATIONS BY SCHOOL DISTRICTS AS EQUALIZED BY DEPARTMENT OF TAXATION: District No. ..... Rate ..... Mills (Dollars)	District No. ..... Rate ..... Mills (Dollars)	District No. 3 Rate 3 Mills (Dollars)	District No. ..... Rate ..... Mills (Dollars)	District No. ..... Rate ..... Mills (Dollars)	District No. ..... Rate ..... Mills (Dollars)	Tax including State Homestead ..... Mills ($ cts.)	State Tax on Non-Homestead 6.01 Mills ($ cts.)	SPECIAL TAXES ($ cts.)	TOTAL TAXES ($ cts.)		PAID	WHEN PAID (Month Day Year)	Number of Receipt	Mark by Settlement 1958 ($ cts.)	1st Settlement 1958 ($ cts.)	Penalty ($ cts.)	November Settlement 1958 ($ cts.)	Penalty ($ cts.)	Collections to First Monday in January 1959 ($ cts.)	Penalty ($ cts.)	Delinquent on First Monday in January 1959 ($ cts.)	Total Delinquent Tax and Penalty ($ cts.)	REMARKS
1												1													
2												2													
3												3													
4												4													
5				110				29 52	72		10 24	5	PAID IN FULL MAY 12 1958	8108		10 24									75-61
6												6													
7												7													
8												8													
9												9													
10				94				24 14	60		24 74	10	PAID IN FULL MAY 12 1958	8128		24 74									75-61
11												11													
12												12													
13				100				26 84	66		27 50	13	PAID IN FULL MAY 3 1958	11955		27 50									Bal. written off as Delinquent Cass Co.
14												14													
15				160				42 94	106		44 00	15	PAID IN FULL MAY 3 1958	11955		44 00									" " "
16												16													
17												17													
18												18													
19												19													
20												20													
				460				123 44	904		126 48					126 48									

Assessment Roll and Tax List of Real Property in the Town of Merg #4, Cass County, Minnesota, for Taxes for the Year 1957.

Form 3CD (56) Revised to the Department Requirements

3 Indicate Type of Property: R-Residential, C-Commercial, I-Industrial, U-Utility, F-Farm, L-Lakeshore, T-Timber, M-Mineral

	In Whose Name Assessed	To Whom Transferred	Description of Property: Subdivision	Sec. or Lot	Town or Block	Reg.	Number of Acres of Land: Acres	100ths	No. School District	Indicate Type of Homestead Tax or No	Indicate Type of Agricultural Tax or No	Indicate Type of Property	True and Full Valuations: Land Exclusive of Structures Improvements (Dollars)	Buildings and Other Structures (Dollars)	Machinery Permanently Attached to Real Estate (Dollars)	Total True and Full Value (Dollars)	Assessed Valuations: Rural: Homestead Up to $1,000 20% (Dollars)	Rural: Over $1,000 and Non-Homestead 33⅓% (Dollars)	Rural: Timber Land Class 3c 20% (Dollars)	All Other: Homestead Up to $1,000 25% (Dollars)	All Other: Over $1,000 and Non-Homestead 40% (Dollars)	All Other: Machinery Permanently Attached to Real Estate 33⅓% (Dollars)	Total Assessed Value	Total Assessed Value as Equalized by the Board of Review (Dollars)	Final Equalized Value (Dollars)
1																									
2																									
3																									
4			NE ¼ of NE ¼	20	148	30			NM																
5			NW ¼ of NE ¼																						
6			SW ¼ of NE ¼																						
7			SE ¼ of NE ¼																						
8	E. M. Ashenbrener		(Homestead) Lot 1				17		None	L															
9			NE ¼ of NW ¼																						
10			NW ¼ of NW ¼																						
11			SW ¼ of NW ¼																						
12			SE ¼ of NW ¼																						
13																									
14			NE ¼ of SW ¼																						
15			NW ¼ of SW ¼																						
16			SW ¼ of SW ¼																						
17			SE ¼ of SW ¼																						
18																									
19			NE ¼ of SE ¼																						
20			NW ¼ of SE ¼																						
			SW ¼ of SE ¼																						
			SE ¼ of SE ¼																						
							17																		

	Sold for Taxes	Valuations by Schools Districts as Equalized by Department of Taxation: District No. ..... Rate ..... Mills (Dollars)	District No. ..... Rate ..... Mills (Dollars)	District No. ..... Rate ..... Mills (Dollars)	District No. 4 Rate 24.2 Mills (Dollars)	District No. ..... Rate ..... Mills (Dollars)	District No. ..... Rate ..... Mills (Dollars)	Tax Including State Homestead ..... Mills ($ cts.)	State Tax on Non-Homestead 6.6 Mills ($ cts.)	Special Taxes ($ cts.)	Total Taxes ($ cts.)		Paid	When Paid: Month Day Year	Number of Receipt	March Settlement 1958 ($ cts.)	June Settlement 1958 ($ cts.)	Penalty ($ cts.)	November Settlement 1958 ($ cts.)	Penalty ($ cts.)	Collections in Five Months in January 1959 ($ cts.)	Penalty ($ cts.)	Delinquent on First Monday in January 1959 ($ cts.)	Total Delinquent Tax and Penalty ($ cts.)	Remarks
1												1													
2												2													
3												3													
4												4													
5				110				2676	72		2748	5	PAID IN FULL MAY 27 1958		8677		2748								Paid Under Protest
6												6													
7												7													
8												8													
9												9													
10												10													
11												11													
12												12													
13												13													
14												14													
15												15													
16												16													
17												17													
18												18													
19												19													
20												20													
				110				2676	72		2748						2748								

Form SCD(36)

U-Utility, F-Farm, L-Lakeshore, T-Timber, M-Mineral

Line	In Whose Name Assessed	To Whom Transferred
5	Max O. & Grace J. Bowman ½ int. J...	
10	Philip W. & Joan Haffey Fox	
19		SE¼ of SE¼

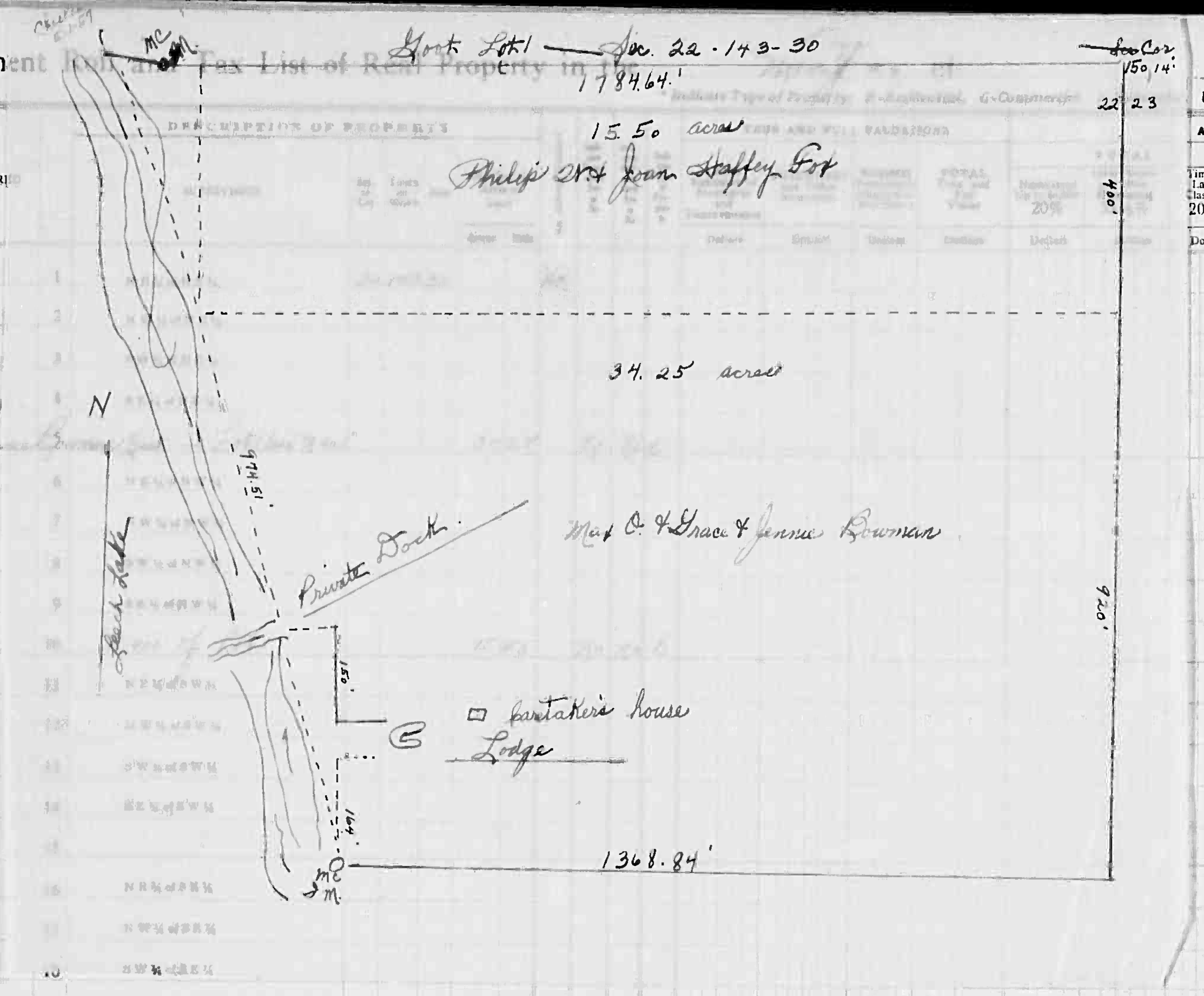

4/4 15

Line	Sold for Taxes	Valuation by School District	Tax Including State Homestead	State Tax on Non-Homestead	Special Taxes	Total Taxes	Paid	When Paid	Number of Receipt	November Settlement 1958	Penalty	Remarks
5		700	170.34	4.62		174.96	PAID IN FULL	SEP 11 1958	5538	174.96	3.77	7658
10		110	26.76	.72		27.48	PAID IN FULL	SEP 5 1958	3466	27.48	.83	7264
Total		810	197.10	5.34		202.44				202.44		

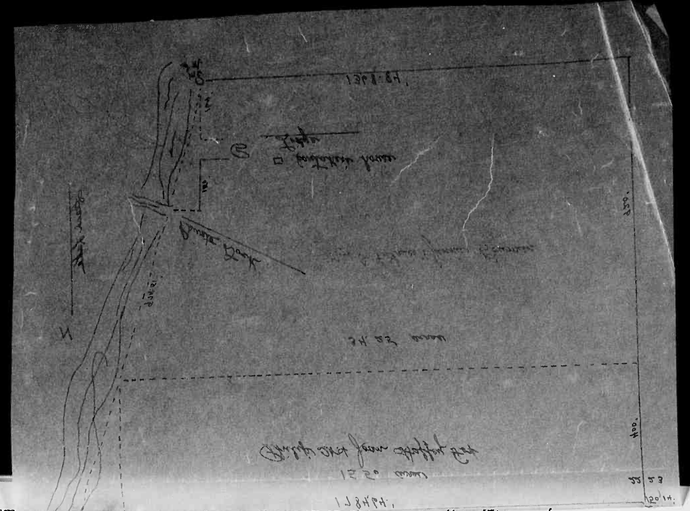

Assessm... Roll and Tax List of Real Property in the Moorhead #4 of

Cass County, Minnesota, for Taxes for the Year 1957.

Form 1CD (56) SHLP-14-19 Hoffman, Minneapolis

* Indicate Type of Property: R-Residential, C-Commercial, I-Industrial, U-Utility, F-Farm, L-Lakeshore, T-Timber, M-Mineral

	IN WHOSE NAME ASSESSED	TO WHOM TRANSFERRED	DESCRIPTION OF PROPERTY: SUBDIVISION	Sec. or Lot	Town or Block	Reg.	Number of Acres of Land (Acres / 100ths)	No. School District	Indicate Homestead Tax or No	Indicate Agricultural Tax or No	Indicate Type of Property	TRUE AND FULL VALUATIONS: LAND Exclusive of Structures and Improvements	BUILDINGS and Other Structures	MACHINERY Permanently Attached to Real Estate	TOTAL True and Full Value	ASSESSED VALUATIONS: RURAL: Homestead Up to $4,000 20%	RURAL: Over $4,000 but Non-Homestead 33⅓%	RURAL: Homestead 40%	ALL OTHER: Timber Class 3c 21%	ALL OTHER: Homestead Up to $3,000 25%	ALL OTHER: Over $4,000 but Non-Homestead 40%	ALL OTHER: MACHINERY Permanently Attached to Real Estate 33⅓%	TOTAL ASSESSED VALUE	Total Assessed Value as Equalized by the Board of Review	FINAL EQUALIZED VALUE
							Acres / 100ths					Dollars	Dollars	Dollars	Dollars	Dollars	Dollars	Dollars	Dollars	Dollars	Dollars	Dollars	Dollars	Dollars	Dollars
1			NE ¼ of NE ¼	28	143	30		Wn																	
2			NW ¼ of NE ¼																						
3			SW ¼ of NE ¼																						
4			SE ¼ of NE ¼																						
5	Max D. & Grace J. Bowman ½ int; James Bowman ½ int.		— Lot 1 Blk 1				34.25		No	No	6														
6			NE ¼ of NW ¼																						
7			NW ¼ of NW ¼																						
8			SW ¼ of NW ¼																						
9			SE ¼ of NW ¼																						
10	Philip H. & Joan Haffey Fox		N 286' of Lot 1				15.50		No	No	6														
11			NE ¼ of SW ¼																						
12			NW ¼ of SW ¼																						
13			SW ¼ of SW ¼																						
14			SE ¼ of SW ¼																						
15																									
16			NE ¼ of SE ¼																						
17			NW ¼ of SE ¼																						
18			SW ¼ of SE ¼																						
19			SE ¼ of SE ¼																						
20																									
							49.75																		

	SOLD FOR TAXES	VALUATIONS BY SCHOOL DISTRICTS AS EQUALIZED BY DEPARTMENT OF TAXATION: District No. ___ Rate ___ Mills	District No. ___ Rate ___ Mills	District No. ___ Rate ___ Mills	District No. 4 Rate 43.7 Mills	District No. ___ Rate ___ Mills	District No. ___ Rate ___ Mills	Tax including State Homestead ___ Mills	State Tax on Non-Homestead 6.1 Mills	SPECIAL TAXES	TOTAL TAXES		PAID	WHEN PAID (Month Day Year)	Number of Receipt	March Settlement 1958	June Settlement 1958	Penalty	November Settlement 1958	Penalty	Collections to First Monday in January 1959	Penalty	Delinquent on First Monday in January 1959	Total Delinquent Tax and Penalty	REMARKS
		Dollars	Dollars	Dollars	Dollars	Dollars	Dollars	$ cts.	$ cts.	$ cts.	$ cts.					$ cts.	$ cts.	$ cts.	$ cts.	$ cts.	$ cts.	$ cts.	$ cts.	$ cts.	
1												1													
2												2													
3												3													
4												4													
5					700			170.34	4.62		174.96	5	PAID IN FULL	SEP 11 1958	15338				174.96	3.77					2658
6												6													
7												7													
8												8													
9												9													
10					110			26.76	.72		27.48	10	PAID IN FULL	SEP 5 1958	15466				27.48	.82					2264
11												11													
12												12													
13												13													
14												14													
15												15													
16												16													
17												17													
18												18													
19												19													
20												20													
					810			197.10	5.34		202.44								202.44						

Assessment Roll and Tax List of Real Property in the Town of Hwy #4

Form 1-C-D (Rev. 1-45-29, 1-45-30, 1-45-35)

*Indicate Type of Property: R-Residential, C-Commercial, I-Industrial, U-Utility, F-Farm, L-Lakeshore, T-Timber, M-Mineral

	In Whose Name Assessed	To Whom Transferred	Description of Property: Subdivision	Sec. or Lot	Town or Block	Rng.	Number of Acres of Land: Acres	100ths	No. School District	Indicate Homestead Tax or No	Indicate Agricultural Tax or No	Indicate Type of Property	True and Full Valuations: Land Excluding Structures and Improvements	Buildings and Other Structures	Machinery Permanently Attached to Real Estate	Total True and Full Value	Assessed Valuations: Rural: Homestead Up to $1,000 20%	Rural: Over $1,000 and Non-Homestead 33⅓%	All Other: Timber Land Classified 20%	All Other: Homestead Up to $1,000 25%	All Other: Over $1,000 and Non-Homestead 40%	All Other: Machinery Permanently Attached to Real Estate 33⅓%	Total Assessed Value	Total Assessed Value as Corrected by the Board of Review	Final Equalized Value
							Acres	100ths					Dollars	Dollars	Dollars	Dollars	Dollars	Dollars	Dollars	Dollars	Dollars	Dollars	Dollars	Dollars	Dollars
1			NE¼ of NE¼	23	143	30																			
2			NW¼ of NE¼																						
3			SW¼ of NE¼																						
4			SE¼ of NE¼																						
5																									
6			NE¼ of NW¼																						
7			NW¼ of NW¼																						
8			SW¼ of NW¼																						
9			SE¼ of NW¼																						
10	Lou V. Burns		Lot 1				41	75					76	26											
11			NE¼ of SW¼																						
12			NW¼ of SW¼																						
13			SW¼ of SW¼																						
14			SE¼ of SW¼																						
15																									
16			NE¼ of SE¼																						
17			NW¼ of SE¼																						
18			SW¼ of SE¼																						
19			SE¼ of SE¼																						
20																									
							41	75																	

	Sold for Taxes	Validations by School Districts as Equalized by Department of Taxation: District No. ..... Rate ..... Mills	District No. ..... Rate ..... Mills	District No. 2261 Rate 3.5 Mills	District No. ..... Rate ..... Mills	District No. ..... Rate ..... Mills	Tax Including State Homestead ..... Mills	State Tax on Non-Homestead ..... Mills	Special Taxes	Total Taxes		Paid	When Paid	Number of Receipt	March Settlement 1956	June Settlement 1956	Penalty	November Settlement 1956	Penalty	Collections to First Monday in January 1959	Penalty	Delinquent on First Monday in January 1959	Total Delinquent Tax and Penalty	Remarks
		Dollars	Dollars	Dollars	Dollars	Dollars	$ cts.	$ cts.	$ cts.	$ cts.			Month Day Year		$ cts.	$ cts.	$ cts.	$ cts.	$ cts.	$ cts.	$ cts.	$ cts.	$ cts.	
1											1													
2											2													
3											3													
4											4													
5											5													
6											6													
7											7													
8											8													
9											9													
10				$4 40			11 24			11 24	10	PAID IN FULL	MAY 3 1 1958	1192		11 24								7 20
11											11													
12											12													
13											13													
14											14													
15											15													
16											16													
17											17													
18											18													
19											19													
20											20													
				$4 40			11 24			11 24						11 24								

Assessment Roll and Tax List of Real Property in the Town of Hunt # 4, Cass County, Minnesota, for Taxes for the Year 1957.

Indicate Type of Property: R-Residential, C-Commercial, I-Industrial, U-Utility, F-Farm, L-Lakeshore, T-Timber, M-Mineral

	IN WHOSE NAME ASSESSED	TO WHOM TRANSFERRED	DESCRIPTION OF PROPERTY: SUBDIVISION	Sec. or Lot	Town or Block	Rng.	Number of Acres of Land (Acres / 100ths)	No. School District	Indicate Homestead Yes or No	Indicate Type of Structure Residential Yes or No	Indicate Type of Property	TRUE AND FULL VALUATIONS: LAND Exclusive of Structures and Improvements	BUILDINGS and Other Structures	MACHINERY Permanently Attached to Real Estate	TOTAL True and Full Value	ASSESSED VALUATIONS: RURAL Homestead Up to $1,000 20%	RURAL Over $1,000 and Non-Homestead 33⅓%	ALL OTHER Timber Land Class 1a 20%	ALL OTHER Homestead Up to $1,000 25%	ALL OTHER Over $1,000 and Non-Homestead 40%	ALL OTHER MACHINERY Permanently Attached to Real Estate 33⅓%	TOTAL ASSESSED VALUE	Total Assessed Value of Property Equalized by the Board of Review	FINAL EQUALIZED VALUE	REMARKS
				Dollars	Dollars	Dollars	Dollars	Dollars	Dollars	Dollars	Dollars	Dollars	Dollars	Dollars	Dollars	Dollars	Dollars	Dollars	Dollars	Dollars	Dollars	Dollars	Dollars	Dollars	
1	O. A. + Myrtle E. Christenson		E½ of Lot 14 REDACTED	31	142	30	20	5	No	No	T														
2	" "		NW¼ NW¼ Lot 4				40		"	"	T														
3	Harry E. + Dorothy E. Simon		E 6 acs of Lot 4 NW¼ NW¼				6		Yes	No	C														
4	Julian D. Melandt		Lot 4 less E 6 acs N½ N½ of N½ N½						No	No	L														
5	A. A. Thorpe		Lot 1 less sold				40		No	No	L														
6	O. A. + Myrtle E. Christenson		E½ of E½ of W½ of Lot 14				5		No	No	T														
7	Harry + Alice Jones		Part of Lot 1 less sold						Yes	No	C														
8	Harry E. + Dorothy A. Simon		Lot 3 less W 60' of E 200'				20.40		No	No	C														
9	Harry E. + Alice R. Jones		Lot 8 less W 500' less sold				37.25		Yes	No	R														
10	A. M. + Elvira Schoebrener		Lot 2 less platted + less sold				3.45		"	"	R														
11	Clarence Hector		E½ of Lot 2 less W 100'				10.68		Yes	No	C														
12	Lenit + Harriet Tin Harmsen		W 150' of E 200' of Lot 3				.75		No	No	L														
13	Raymond J. Scott		100' x 250' of Lot 4				.06		"	"	L														
14	O. A. + Myrtle E. Christenson		N½ of Lot 4 less sold				40		"	"	T														
15	H. Claude + Margaret Helen Franden		E½ of W½ of Lot 2 less E 150'				6.30		"	"	R														
16	Dale + H. M. Buckley		W 500' of Lot 8						No	"	L														
17	Fred + Earl E. Christian		25' x 101' x 250' of Lot 8						Yes	No	L													M 140	
18	Nelson H. + Vera M. Fetters		25' x 101' x 250' of Lot 8				.35		No	"	L														
19	Orrin C. + Thompson		E 150' of E½ of W½ of Lot 2				.35		"	"	L														
20			Lot 7																						
			(Continued on next page)				221.09																		

State of Minnesota

	SOLD FOR TAXES	VALUATIONS BY SCHOOL DISTRICTS AS EQUALIZED BY DEPARTMENT OF TAXATION: District No. ..... Rate ..... Mills	District No. ..... Rate ..... Mills	District No. ..... Rate ..... Mills	District No. ..... Rate ..... Mills	District No. 114 Rate 33 Mills	District No. ..... Rate ..... Mills	Tax Including State Homestead ..... Mills	State Tax on Non-Homestead 6.6 Mills	SPECIAL TAXES	TOTAL TAXES		PAID	WHEN PAID (Month Day Year)	Number of Receipt	March Settlement 1958	June Settlement 1958	Penalty	November Settlement 1958	Penalty	Collections to First Monday in January 1959	Penalty	Delinquent on First Monday in January 1959	Total Delinquent Tax and Penalty	REMARKS
		Dollars	Dollars	Dollars	Dollars	Dollars	Dollars	$ cts.	$ cts.	$ cts.	$ cts.					$ cts.	$ cts.	$ cts.	$ cts.	$ cts.	$ cts.	$ cts.	$ cts.	$ cts.	
1						33		8.02	2.20		8.24	1	2nd HALF PAID 1st HALF PAID	OCT 7 1958 MAY 31 1958	11760		4.12		4.12						
2						67		16.28	4.47		16.72	2	2nd HALF PAID 1st HALF PAID	OCT 7 1958 SEP 5 1958	11617 11763		8.36		8.36						
3						1442 700		143.74	2.64		146.58	3	2nd HALF PAID 1st HALF PAID	MAY 3 1958	11979		73.29		73.29						
4						300		72.94	1.98		74.92	4	PAID IN FULL	OCT 31 1958	17023				74.92	3.02					
5						300		72.94	1.98		74.92	5	PAID IN FULL	MAY 31 1958	11946		74.92								
6						17		4.14	.12		4.26	6	2nd HALF PAID 1st HALF PAID	OCT 7 1958 MAY 31 1958	11617 11760		2.13		2.13						
7						4600 1334		470.22	8.82 3.52		479.04	7	2nd Half Paid 1st Half Paid 1st Half Paid	OCT 31 1958 OCT 6 1958 DEC 8 1958	17024 11977 17158	2.13 Refunded	239.52		239.52		239.52	(Refunded # 16357 11-7-57 & Journal entry on Rec 176 11-24-57)		Refund to Mr. Simmons 239.52 minus 2.13 Refund 237.39	
8						2390		57.84	1.54		59.38	8	2nd HALF PAID 1st HALF PAID	MAY 3 1958	11979		29.69		29.69		28.95				
9						1430		22.12			22.12	9	2nd HALF PAID 1st HALF PAID	OCT 10 1958 MAY 31 1958	17372 11957		11.06		11.06						
10						30 1790		7.30			7.30	10	PAID IN FULL	MAY 27 1958	11943		7.30								
11						1667		594.44	11.02		605.96	11	2nd Half Paid 1st HALF PAID	OCT 24 1958 MAY 29 1958	16835 1049		302.98		302.98						
12						20		4.86	.14		5.00	12	PAID IN FULL	MAY 31 1958	11948		5.00								
13						180		43.76	.18		44.94	13	PAID IN FULL	MAY 31 1958	11949		44.94								
14						50		12.16	.34		12.50	14	2nd HALF PAID 1st HALF PAID	OCT 7 1958 MAY 31 1958	11617 9760		6.25		6.25						
15						1326		79.26			79.26	15	PAID IN FULL	MAY 31 1958	11949		29.26								
16						500		121.56	3.30		124.86	16	PAID IN FULL	MAY 31 1958	11933		124.86								
17						140		34.04			34.04	17	2nd HALF PAID 1st HALF PAID	OCT 30 1958 MAY 31 1958	16210a 9764		17.02		17.02						
18						110		26.74	.72		27.46	18	PAID IN FULL	MAY 31 1958	11977		27.46								
19						420		102.12	2.78		104.90	19	PAID IN FULL	MAY 31 1958	11950		104.90								
20												20													
						13398 7713 10776		2662.98	51.72		2671.40						1532.56		851.89		526.47			2378.36	

Form 3(C)(156) 3-56 State Tax Commission

Real Estate 1-42-25 1-42-29 1-42-30

COUNTY AUDITOR

PROPERTY

Assessment Roll and Tax List of Real Property in the Town of Morey #4. Cass County, Minnesota, for Taxes for the Year 1957.

Form 3-53 (Revised 1956)

* Indicate Type of Property: R-Residential, C-Commercial, I-Industrial, U-Utility, F-Farm, L-Lakeshore, T-Timber, M-Mineral

	In Whose Name Assessed	To Whom Transferred	Description of Property: Subdivision	Sec. or Lot	Town or Block	Rng.	Number of Acres of Land (Acres / Mills)	No. School District	Indicate Homestead Tax Exempt	Indicate Agricultural Tax Exempt	Indicate Type of Property	True and Full Valuations: Land Exclusive of Structures and Improvements	Buildings and Other Structures	Machinery Permanently Attached to Real Estate	Total True and Full Value	Assessed Valuations: Rural: Homestead Up to $4,000 20%	Rural: Over $4,000 and Non-Homestead 33⅓%	All Other: Timber Land Class B 20%	All Other: Homestead Up to $1,000 25%	All Other: Over $1,000 and Non-Homestead 40%	All Other: Machinery Permanently Attached to Real Estate 33⅓%	Total Assessed Value	Total Assessed Value as Equalized by the Board of Review	Final Equalized Value	Remarks
							Acres	Mills				Dollars	Dollars	Dollars	Dollars	Dollars	Dollars	Dollars	Dollars	Dollars	Dollars	Dollars	Dollars	Dollars	
	Earl H. + Adeline H. Thorgaard		Part of Lot 8 NE¼ of NE¼		31	140	30	5	No	No	L		Good added										2050		
	Hugh J. + Gladyn M. Adams		Part of Lot 8																						
	Lloyd + Cullen Co. Inc.		Part of Lot 8																						
	Walter W. + Marguerite A. Wilder		NW¼ of NE¼																						
			SW¼ of NE¼																						
			SE¼ of NE¼																						
	Clarence + Avis Eckhardt		Part of Lot 2						No	No	L														
	W. Claudet + Margaret Helen Jurden		Part of Lot Lot 2																						
			NW¼ of NW¼																						
			SW¼ of NW¼																						
	Fred + Bird Christian		SE¼ of NW¼																						
	Claromo D. Eckhardt		Part of Lot 1 + 8						No	No	L														
	Golden C. Mitchell		NW¼ of NW¼ Part of Lot 8						No	No	L														
			NW¼ of SW¼																						
			SW¼ of SW¼																						
	Earl F. + Cecilia W. Ostergaard																								
	D. E. + Dorothy Sherard		Part of SE¼ of SW¼						Yes	No	R														
	Walter F. + Marion L. Rudrud		Part of Gov. Lot 1						No	No	L														
	Walter W. + Marguerite A. Wilder		NE¼ of SE¼ of Lot 8																						
			NW¼ of SE¼																						
			SW¼ of SE¼																						
			SE¼ of SE¼																						
	U. S. of America		Lot 1 2 4 S½ of 6½ of S½ of 1 (Lot 1) + S½ of N½ Lot 11 (Lot 11)																						

Valuations by School Districts as Equalized by Department of Taxation

	Sold for Taxes	District No. / Rate / Mills	District No. / Rate / Mills	District No. / Rate / Mills	District No. / Rate / Mills	District No. / Rate / Mills	District No. / Rate / Mills	Tax including State Homestead Mills	State Tax on Non-Homestead Mills	State Tax on Homestead Mills	Total Taxes		Paid	When Paid (Month Day Year)	Number of Receipt	March Settlement 1958	June Settlement 1958	Penalty	November Settlement 1958	Penalty	Collections to First Monday in January 1959	Penalty	Delinquent on First Monday in January 1959	Total Delinquent Tax and Penalty	Remarks
		Dollars	Dollars	Dollars	Dollars	Dollars	Dollars	$ cts.	$ cts.	$ cts.	$ cts.					$ cts.	$ cts.	$ cts.	$ cts.	$ cts.	$ cts.	$ cts.	$ cts.	$ cts.	
1	SOLD FOR TAXES					2050			49842	1336	51178	1	2nd HALF PAID OCT 31 1958		8306										
													1st HALF PAID MAY 31 1958		8817		25599		25599						
2												2													
3												3													
4												4													
5						270			6564	178	6742	5	PAID IN FULL MAY 13 1958		8191		6742								2285
6												6													
7												7													
8												8													
9												9													
10						50			1216	34	1250	10	2nd HALF PAID OCT 30 1958		8620										
													1st HALF PAID MAY 31 1958		8047		625		625						2262
11	SOLD FOR TAXES					500			12156	330	12486	11	PAID IN FULL MAY 31 1958		11964		12486								2327
12												12													
13												13													
14						12			292		292	14	PAID IN FULL MAY 31 1958		7765		292								2337
15						483			11744	320	12064	15	PAID IN FULL MAY 31 1958		11963		12064								2292
16												16													
17												17													
18												18													
19												19													
20												20													
						3353		$	18887	2218	84032						57808		26224						
						3353																			

Assessment Roll and Tax List of Real Property in the Town of Morey #4, Cass County, Minnesota, for Taxes for the Year 1957.

Form 3C(1) 159 | SELF-RUTE PRINTING, MINNEAPOLIS

* Indicate Type of Property: R-Residential, C-Commercial, I-Industrial, U-Utility, F-Farm, L-Lakeshore, T-Timber, M-Mineral

	IN WHOSE NAME ASSESSED	TO WHOM TRANSFERRED	DESCRIPTION OF PROPERTY: Subdivision	Sec. or Lot	Town or Block	Rdg.	Number of Acres of Land: Acres	100ths	No. School District	Indicate Homestead Tax or No	Indicate Agricultural Land Tax or No	TRUE AND FULL VALUATIONS: Indicate Type of Property	LAND Exclusive of Structures and Improvements (Dollars)	BUILDINGS and Other Structures (Dollars)	MACHINERY Permanently Attached to Real Estate (Dollars)	TOTAL True and Full Value (Dollars)	ASSESSED VALUATIONS: RURAL: Homestead Up to $1,000 20% (Dollars)	RURAL: Over $1,000 and Non-Homestead 33⅓% (Dollars)	ALL OTHER: Timber Land Class 2c 20% (Dollars)	ALL OTHER: Homestead Up to $1,000 25% (Dollars)	ALL OTHER: Over $1,000 and Non-Homestead 40% (Dollars)	ALL OTHER: Machinery Permanently Attached to Real Estate 33⅓% (Dollars)	TOTAL ASSESSED VALUE (Dollars)	Total Assessed Value as Equalized by the Board of Review (Dollars)	FINAL EQUALIZED VALUE (Dollars)
1			NE¼ of NE¼		32	143	30		5																
2			NW¼ of NE¼																						
3			SW¼ of NE¼																						
4			SE¼ of NE¼																						
	Julian L. Scott, Andrew Jones, Jones R. & Samuel L. Thorpe, Dennis L. Thorpe, Jr.		Lot 1				9.25		No	No	No	R													
6			NE¼ of NW¼																						
7			NW¼ of NW¼																						
8			SW¼ of NW¼																						
9			SE¼ of NW¼																						
10																									
11			NE¼ of SW¼																						
12			NW¼ of SW¼																						
13			SW¼ of SW¼																						
14			SE¼ of SW¼																						
15																									
16			NE¼ of SE¼																						
17			NW¼ of SE¼																						
18			SW¼ of SE¼																						
19			SE¼ of SE¼																						
20																									
							9.25																		

	SOLD FOR TAXES	VALUATIONS BY SCHOOL DISTRICTS AS EQUALIZED BY DEPARTMENT OF TAXATION: District No. / Rate (Mills)	District No. / Rate (Mills)	District No. / Rate (Mills)	District No. / Rate (Mills)	District No. / Rate (Mills)	District No. / Rate (Mills)	Tax Including State Homestead (Dollars, cts.)	State Tax on Non-Homestead (Dollars, cts.)	SPECIAL TAXES (Dollars, cts.)	TOTAL TAXES (Dollars, cts.)		PAID	WHEN PAID (Month Day Year)	Number of Receipt	March Settlement 1958	June Settlement 1958	Penalty	November Settlement 1958	Penalty	Collections to First Monday in January 1959	Penalty	Delinquent on First Monday in January 1959	Total Delinquent Tax and Penalty	REMARKS
1												1													
2												2													
3												3													
4												4													
5					160		3890	106			3996	5	PAID IN FULL MAY 31 1958		11946		3996								
6												6													3998
7												7													
8												8													
9												9													
10												10													
11												11													
12												12													
13												13													
14												14													
15												15													
16												16													
17												17													
18												18													
19												19													
20												20													
					160		3890	106			3996						3996								

Assessment Roll and Tax List of Real Property in the Town of Unorg #4, Cass County, Minnesota, for Taxes for the Year 1957.

Form 5CD (56) [illegible]

* Indicate Type of Property: R-Residential, C-Commercial, I-Industrial, U-Utility, F-Farm, L-Lakeshore, T-Timber, M-Mineral

	IN WHOSE NAME ASSESSED	TO WHOM TRANSFERRED	DESCRIPTION OF PROPERTY: SUBDIVISION	Sec. or Lot	Town or Block	Rng.	Number of Acres of Land: Acres	Hdths	No. School District	Indicate Homestead Yes or No	Indicate Agricultural Yes or No	Indicate Type of Property	TRUE AND FULL VALUATIONS: LAND Exclusive of Structures and Improvements	BUILDINGS and Other Structures	MACHINERY Permanently Attached to Real Estate	TOTAL True and Full Value	ASSESSED VALUATIONS: RURAL: Homestead Up to $1,500 20%	Over $1,500 and Non-Homestead 33⅓%	ALL OTHER: Timber Land Class 2c 20%	Homestead Up to $1,000 25%	Over $1,000 and Non-Homestead 40%	MACHINERY Permanently Attached to Real Estate 33⅓%	TOTAL ASSESSED VALUE	Total Assessed Value as Equalized by the Board of Review	FINAL EQUALIZED VALUE
			~~Section~~ Part of Lot 2 Sec 31-143-30										Dollars	Dollars	Dollars	Dollars	Dollars	Dollars	Dollars	Dollars	Dollars	Dollars	Dollars	Dollars	Dollars
1			NE¼ of NE¼																						
2			NW¼ of NE¼																						
3			SW¼ of NE¼																						
4			SE¼ of NE¼																						
5																									
6			NE¼ of NW¼																						
7			NW¼ of NW¼																						
8			SW¼ of NW¼																						
9			SE¼ of NW¼																						
10																									
11			NE¼ of SW¼																						
12			NW¼ of SW¼																						
13			SW¼ of SW¼																						
14			SE¼ of SW¼																						
15																									
16			NE¼ of SE¼																						
17			NW¼ of SE¼																						
18			SW¼ of SE¼																						
19			SE¼ of SE¼																						
20																									

	SOLD FOR TAXES	VALUATIONS BY SCHOOL DISTRICTS AS EQUALIZED BY DEPARTMENT OF TAXATION: District No. ..... Rate ..... Mills	District No. ..... Rate ..... Mills	District No. ..... Rate ..... Mills	District No. ..... Rate ..... Mills	District No. ..... Rate ..... Mills	District No. ..... Rate ..... Mills	Tax including State Homestead ..... Mills	State Tax on Non-Homestead ..... Mills	SPECIAL TAXES	TOTAL TAXES		PAID	WHEN PAID	Number of Receipt	March Settlement 1958	June Settlement 1958	Penalty	November Settlement 1958	Penalty	Collections to First Monday in January 1959	Penalty	Delinquent as First Monday in January, 1959	Total Delinquent Tax and Penalty	REMARKS
		Dollars	Dollars	Dollars	Dollars	Dollars	Dollars	$ cts.	$ cts.	$ cts.	$ cts.			Month Day Year		$ cts.	$ cts.	$ cts.	$ cts.	$ cts.	$ cts.	$ cts.	$ cts.	$ cts.	
1												1													
2												2													
3												3													
4												4													
5												5													
6												6													
7												7													
8												8													
9												9													
10												10													
11												11													
12												12													
13												13													
14												14													
15												15													
16												16													
17												17													
18												18													
19												19													
20												20													

Assessment Roll and Tax List of Real Property in the Town of Unorg. #4, Cass County, Minnesota, for Taxes for the Year 1957.

Form 3C. 150 Sheets Sorted Numerically

* Indicate Type of Property: R-Residential, C-Commercial, I-Industrial, U-Utility, F-Farm, L-Lakeshore, T-Timber, M-Minerals

	In Whose Name Assessed	To Whom Transferred	Description of Property: Subdivision	Sec. or Lot	Town or Block	Reg.	Number of Acres of Land: Acres	100ths	No. School District	Indicate Homestead Yes or No	Indicate Agricultural Yes or No	Indicate Type of Property	True and Full Valuations: Land Exclusive of Structures and Improvements (Dollars)	Buildings and Other Structures (Dollars)	Machinery Permanently Attached to Real Estate (Dollars)	Total True and Full Value (Dollars)	Assessed Valuations: Rural: Homestead Up to $4,000 20% (Dollars)	Rural: Over $4,000 and Non-Homestead 33⅓% (Dollars)	Rural: Timber Land Class 2c 20% (Dollars)	All Others: Homestead Up to $4,000 25% (Dollars)	All Others: Over $4,000 and Non-Homestead 40% (Dollars)	All Others: Machinery Permanently Attached to Real Estate 33⅓% (Dollars)	Total Assessed Value (Dollars)	Total Assessed Value as Equalized by the Board of Review (Dollars)	Final Formalized Value (Dollars)
1			(Part of Lot 2) Sec 31-143-30						5																
2	Robert Kingston & M. & Vera Ashinbrener			11						yes	no	R													
3	" " "			12						"	"	R													
4	" " "			13						"	"	R													
5																									
6																									
7																									
8	Balance of Plat of Fairwood has been vacated.																								
9																									
10																									
11																									
12																									
13																									
14																									
15																									
16																									
17																									
18																									
19																									
20																									

	Sold for Taxes	Valuations by School Districts as Equalized by Department of Taxation: District No. ..... Rate ..... Mills (Dollars)	District No. ..... Rate ..... Mills (Dollars)	District No. ..... Rate ..... Mills (Dollars)	District No. ..... Rate ..... Mills (Dollars)	District No. Rate 7 Mills (Dollars)	District No. ..... Rate ..... Mills (Dollars)	Tax Including State Homestead ..... Mills ($ cts.)	State Tax on Non-Homestead ..... Mills ($ cts.)	Special Taxes ($ cts.)	Total Taxes ($ cts.)	Paid	When Paid: Month Day Year	Number of Receipt	March Settlement 1958 ($ cts.)	June Settlement 1958 ($ cts.)	Penalty ($ cts.)	November Settlement 1958 ($ cts.)	Penalty ($ cts.)	Collections to First Monday in January 1959 ($ cts.)	Penalty ($ cts.)	Delinquent on First Monday in January 1959 ($ cts.)	Total Delinquent Tax and Penalty ($ cts.)	Remarks
1																								
2					#308			7488			7488	PAID IN FULL	MAY 27 1958											72 52
3					#4			194			194	PAID IN FULL	MAY 27 1958	9183		7776								
4					#8			194			194	PAID IN FULL	MAY 29 1958											
5																								
6																								
7																								
8																								
9																								
10																								
11																								
12																								
13																								
14																								
15																								
16																								
17																								
18																								
19																								
20					#324			7876			7876					7876								

Assessment Roll and Tax List of Real Property in the .... of ...., Cass County, Minnesota, for Taxes for the Year 1957.

Form 1C

* Indicate Type of Property: R-Residential, C-Commercial, I-Industrial, U-Utility, F-Farm, L-Lakeshore, T-Timber, M-Mineral

143-29 | 143-30 | FAIRWOOD

Line	In Whose Name Assessed	To Whom Transferred	Subdivision (Description of Property)	Sec. or Lot	Town or Block	Rng.	Number of Acres of Land
			Chippewa Beach				
1	Stanley A & Geraldine E. Peterson & Lorenz H & Lorrayne K. Pickett		9.41 ac Lot 4 + 9.23 ac Lot 5	19	143	30	
2	"		Lots 1-17 Incl.- Lot 19 + Lots 21-24				
3	Madeline Selmar / Stanley A & Geraldine E Peterson		Lot 3				
4	Stanley A & Geraldine E. Peterson & Lorenz H & Lorrayne K. Pickett	Madeline Selmar	Lot 4				
5	Lorenz H. Pickett						
6	Charles B & Vera L. Ayres						
7	" "						
8	" "						
9	" "						
10	Stanley A & Geraldine E Peterson						
11	Samuel L & Olive D Geage		Lot 11				
12	Cl & Bernice Winche / Stanley A & Geraldine Peterson		Lot 12				
13	Lorenz H & Lorrayne K. Pickett						
14	Stanley A & Geraldine Peterson	Edgar C. Brown	Lot 13				
15	Lorenz & Lorraine K. Pickett						
16	" "						
17	" "						
18	Peter and Katherine M. Margraf						
19	" "						
20	" "						
	Peter and Katherine M. Margraf		Lot 18				
	Lorenz K. Pickett	August & ... Schiappe	Lot 20				

Values Included in Plat book Page 49, lines 5 & 6

No. School District	Indicate Homestead Yes or No	Indicate Agricultural Yes or No	Indicate Type of Property	LAND Exclusive of Structures and Improvements (Dollars)	BUILDINGS and Other Structures (Dollars)	MACHINERY Permanently Attached to Real Estate (Dollars)	TOTAL True and Full Value (Dollars)	Rural: Homestead Up to $4,000 20% (Dollars)	Rural: Over $4,000 and Non-Homestead 33 1/3% (Dollars)	Timber Land Class 3c 20% (Dollars)	All Other: Homestead Up to $4,000 25% (Dollars)	All Other: Over $4,000 and Non-Homestead 40% (Dollars)	MACHINERY Permanently Attached to Real Estate 33 1/3% (Dollars)	TOTAL ASSESSED VALUE (Dollars)	Total Assessed Value as Equalized by the Board of Review (Dollars)	FINAL EQUALIZED VALUE (Dollars)	Sold for Taxes

Lines 2–20

Valuations by School Districts as Equalized by Department of Taxation: District No. 118 (Dollars)	District No. .... (Dollars)	District No. Unorg. (Dollars)	District No. 115 (Dollars)	District No. 119 (Dollars)	District No. .... (Dollars)	Tax Including State Homestead ....Mills ($ cts.)	State Tax on Non-Homestead ....Mills ($ cts.)	Special Taxes ($ cts.)	Total Taxes ($ cts.)	Paid	When Paid (Month Day Year)	Number of Receipt	March Settlement 1958 ($ cts.)	June Settlement 1958 ($ cts.)	Penalty ($ cts.)	November Settlement 1958 ($ cts.)	Penalty ($ cts.)	Collections to First Monday in January 1959 ($ cts.)	Penalty ($ cts.)	Delinquent on First Monday in January 1959 ($ cts.)	Total Delinquent Tax and Penalty ($ cts.)	Remarks

Lines 1–20

Assessment Roll and Tax List of Real Property in the _____ of _____, Cass County, Minnesota, for Taxes for the Year 1957.

Form 1C (56) [illegible]

* Indicate Type of Property: R-Residential, C-Commercial, I-Industrial, U-Utility, F-Farm, L-Lakeshore, T-Timber, M-Mineral

	In Whose Name Assessed	To Whom Transferred	Description of Property: Subdivision	Sec. or Lot	Town or Block	Rng.	Number of Acres of Land: Acres	100ths	No. School District	Indicate Homestead Yes or No	Indicate Agricultural Yes or No	Indicate Type of Property	True and Full Valuations: Land Exclusive of Structures and Improvements (Dollars)	Buildings and Other Structures (Dollars)	Machinery Permanently Attached to Real Estate (Dollars)	Total True and Full Value (Dollars)	Assessed Valuations: Rural: Homestead Up to $4,000 20% (Dollars)	Rural: Over $4,000 and Non-Homestead 33⅓% (Dollars)	All Other: Timber Land Class 2c 20% (Dollars)	All Other: Homestead Up to $4,000 25% (Dollars)	All Other: Over $4,000 Non-Homestead 40% (Dollars)	All Other: Machinery Permanently Attached to Real Estate 33⅓% (Dollars)	Total Assessed Value (Dollars)	Total Assessed Value as Equalized by the Board of Review (Dollars)	Final Equalized Value (Dollars)
1	Stanley H + Theodora E Pelzer + Larry H + Lorraine R Clark																								
2	" " "																								
3	" " "																								
4	" " "																								
5	Leo W. Brownlee + Charlotte H. Brownlee																								
6	Jos. H. Mueller																								
7	" "																								
8	" "																								
9																									
10			Total Acres				2267	76																	
11																									
12																									
13																									
14																									
15																									
16																									
17																									
18																									
19																									
20																									

	Sold for Taxes	Valuations by School Districts as Equalized by Department of Taxation: District No. 118 Rate 4.5 Mills (Dollars)	District No. 118 Rate 4.5 Mills (Dollars)	District No. 118 Rate 4.5 Mills (Dollars)	District No. 115 Rate 3.5 Mills (Dollars)	District No. 114 Rate 3.5 Mills (Dollars)	District No. ..... Rate ..... Mills (Dollars)	Tax Including State Homestead ..... Mills ($ cts.)	State Tax on Non-Homestead 6.6 Mills ($ cts.)	Special Taxes ($ cts.)	Total Taxes ($ cts.)	Paid	When Paid: Month Day Year	Number of Receipt	March Settlement 1958 ($ cts.)	Fall Settlement 1958 ($ cts.)	Penalty ($ cts.)	November Settlement 1958 ($ cts.)	Penalty ($ cts.)	Collections to Five Months in January 1959 ($ cts.)	Penalty ($ cts.)	Delinquent on Five Months in January 1959 ($ cts.)	Total Delinquent Tax and Penalty ($ cts.)	Remarks
1											1													
2											2													
3											3													
4											4													
5											5													
6											6													
7											7													
8											8													
9											9													
10	Land Totals										10													
11		H 65	2340	608	=	3334	= 6347				11													
12		2048	80	4887	1501	11971	= 19217				12													
13		2113	2420	4895	1501	14665	= 25564		1270 2		13													
14											14													
15						118	521.14				15													
16						118	536.50				16													
17						114	1198.40				17													
18						115	402.76				18													
19						119	3555.78				19													
20							6214.58			6341.60	20													