Assessment & Tax List - 1955

Unorg. No. 4

Form 1

DIRECTIONS TO ASSESSOR

OFFICE OF COUNTY AUDITOR.

.... County, Minn. .... 1955.

To.. Assessor of the..

According to the requirements of law, I herewith deliver to you the Assessment Books for the

.... *of*.. *for the year 1955,*
containing a list of all Real Estate that has become subject to taxation since the Assessment of May 1, 1954, so far as the same has come to my knowledge from any source, and I hereby direct you to assess such Real Estate and all Personal Property, and make such changes in Real Estate as are required in the odd-numbered year, and make return thereof as required by the laws of the State of Minnesota prescribing the duties of the assessor.

A form of the return to be signed by you is appended in this book.

.... *County Auditor.*

Extracts from Laws Relating to the Listing of Personal Property.

(Section Numbers Refer to Minnesota Statutes 1953)

Sec. 272.01. PROPERTY SUBJECT TO TAXATION. All real and personal property in this state, and all personal property of persons residing therein, * * * is taxable, except such as is by law exempt from taxation.

WHEN LISTED AND ASSESSED

Sec. 273.01 * * * **Personal Property shall be listed and assessed annually with reference to its value on May 1, and if acquired on that day, shall be listed by or for the persons acquiring it.**

Sec. 273.22. By whom listed. Personal Property shall be listed in the manner following:

1. Every person of full age and sound mind, being a resident of this state, shall list all of his *** personal property.

2. He shall also list separately, and in the name of his principal, all moneys and other personal property invested, loaned, or otherwise controlled by him as agent or attorney, ***.

3. The property of a minor, child or insane person shall be listed by his guardian, or by the person having such property in charge.

4. The property of a person for whose benefit it is held in trust, by the trustee; of the estate of a deceased person, by the executor or administrator.

5. The property of a corporation whose assets are in the hands of a receiver, by such receiver.

6. The property of a body politic or corporate, by the proper agent or officer thereof.

7. The property of a firm or company, by a partner or agent thereof.

8. The property of manufacturers and others in the hands of an agent, by such agent in the name of his principal, as merchandise.

Sec. 273.26. Where listed. Except as otherwise in this chapter provided, personal property shall be listed and assessed in the county, town, or district where owner, agent or trustee resides.

Sec. 273.27. Certain personal property; where listed. All household goods and furniture, including clocks, musical instruments, sewing machines, wearing apparel of members of the family, and all personal property used by the owner for personal and domestic purposes, or for the furnishing or equipment of the family residence, shall be listed and assessed in the district where the same is usually kept.

Sec. 273.29. Merchants and manufacturers. The personal property pertaining to the business of a merchant or of a manufacturer shall be listed in the town or district where his business is carried on ***.

Sec. 273.30. Farm property of non-resident. When the owner of livestock or other personal property connected with a farm does not reside thereon, the same shall be listed and assessed in the town or district, where the farm is situated. If the farm is situated in several towns or districts, it shall be listed and assessed in the town or district in which the principal place of business of such farm is located.

Sec. 273.32. Elevators, etc., on railroad. All elevators and warehouses, with the machinery and fixtures therein, situated upon the land of any railroad company which are not in good faith owned, operated and exclusively controlled by such company, shall be listed and assessed as personal property in the town or district where situated.

Sec. 273.33. Pipeline Companies. Subdivision 1. Personal property of *** pipeline companies engaged in the business of transporting natural gas, gasoline, or other petroleum products *** shall be listed and assessed in the county, town, or district where the same is usually kept.

Subdivision 2. The personal property, consisting of the pipeline system of mains, pipes and equipment attached thereto, of pipeline companies and others engaged in the operations or business of transporting natural gas, gasoline or other petroleum products by pipe lines, shall be listed with and assessed by the Commissioner of taxation. This subdivision shall not apply to the assessment of the products transported through the pipe lines nor to the lines of local commercial gas companies engaged primarily in the business of distributing gas to consumers at retail nor to pipe lines used by the owner thereof to supply natural gas or other petroleum products exclusively for such owner's own consumption and not for resale to others. On or before the fifteenth day of November, the commissioner shall certify to the auditor of each county, the amount of such personal property assessment against each company in each district in which such property is located.

Sec. 273.35. Gas and Water Companies. The personal property of gas and water companies shall be listed and assessed in the town or district where located, without regard to where the principal or other place of business of the company may be located.

Sec. 273.36. Electric Light and Power Companies to be assessed where property is located. Personal property of electric light and power companies having a fixed situs in any city, village, or borough in this state shall be listed and assessed where situated, without regard to where the principal or other place of business of the company is located.

Sec. 273.37. Electric Light and Power Companies and others supplying electric power; place of listing and assessment of personal property with situs outside corporate limits of Villages, Cities, and Boroughs. Subdivision 1. Personal property of electric light and power companies, and other individuals and partnerships supplying electric light and power, having a fixed situs outside of the corporate limits of villages, cities, and boroughs shall be listed and assessed in the district where situated, except as otherwise provided.

Subdivision 2. All transmission and distribution lines, and equipment attached thereto, having a fixed situs outside the corporate limits of villages, cities and boroughs, except distribution lines taxed as provided in Section 273.40 and 273.41, shall be listed with and assessed by the Commissioner of Taxation in the county where situated. The commissioner shall assess such property at the percentage of true and full value fixed by law; and, on or before the fifteenth day of November, shall certify to the auditor of each county in which such property is located the amount of the assessment made against each company and person owning such property.

Sec. 273.23. Merchants; Consignees. Every merchant required to list his property shall state also the value of his property pertaining to his business as a merchant. No consignee shall be required to list for taxation any property the product of this state, nor the value of any property consigned to him from any other place for the sole purpose of being stored or forwarded, if he has no interest in such property, and derives no profit from its sale.

Sec. 273.24. Manufacturers. Every manufacturer required to list his property shall state also the value of all articles purchased, received, or otherwise held for the purpose of being used, in whole or in part, in any process of manufacturing, combining, rectifying or refining. Every manufacturer and person owning a manufacturing establishment of any kind shall list, as part of his manufacturer's stock, the value of all engines, machinery, tools, and implements used or designed to be used in any such process, except such fixtures as have been considered real property.

Sec. 273.44. Estates of decedents. The personal property of the estate of a deceased person shall be listed and assessed at the place of listing at the time of his death.

Sec. 273.45. Persons under Guardianship. The personal property of a minor under guardianship shall be listed and assessed where the guardian resides and of every other person under guardianship, where the ward resides.

Sec. 273.46. Assignees and receivers. Personal property in the hands of an assignee or receiver shall be listed and assessed at the place of listing before his appointment.

Sec. 273.47. Property moved between May and July. The owner of personal property removing from one county, town, or district to another between May 1 and July 1, shall be assessed in either in which he is first called upon by the assessor. A person moving into this state from another state between said dates shall list the property owned by him on May 1 of such year in the county, town, or district in which he resides, unless he shall make it appear to the assessor that he is held for tax of the current year on the property in another state.

Sec. 273.48. Where listed in case of doubt. In case of doubt as to the proper place of listing personal property or where it cannot be listed as in this chapter provided, if between places in the same county, the place for listing and assessing shall be determined by the county board of equalization; and if between different counties, or places in different counties, by the Commissioner of Taxation***.

Sec. 273.25. Lists to be verified. Every person required to list property for taxation shall make out and deliver to the assessor, upon blanks furnished by him, a verified statement of all personal property owned by him on May 1 of the current year. He shall also make separate statements in like manner of all personal property in his possession or under his control which *** he is required to list for taxation as agent or attorney, guardian, parent, trustee, executor, administrator, receiver, accounting officer, partner, factor, or in any other capacity ***.

Sec. 273.65. Examination under oath. Whenever the assessor shall be of the opinion that the person listing property for himself, or for any other person, company, or corporation, has not made a full, fair, and complete list thereof, he may examine such person under oath in regard to the amount of the property he is required to list; and, if such person shall refuse to make full discovery under oath, the assessor may list the property of such person or his principal according to his best judgment and information.

Sec. 273.68. Failure to obtain list. In case of failure to obtain a statement of personal property, the assessor shall ascertain the amount of value of such property, and assess the same at such amount as he believes to be the true value thereof. When requested, he shall sign and deliver to the person assessed a copy of the statement showing the valuation of the property so listed.

Sec. 273.20. Assessor may enter dwellings, etc. Any officer authorized by law to assess property for taxation may, when necessary to the proper performance of his duties, enter any dwelling house, building, or structure, and view the same and the property therein.

Sec. 620.05. False statement regarding taxes. Every person who, in making any statement, oral or written, which is required or authorized by law to be made as a basis of imposing or reducing any tax or assessment, who shall wilfully make any statement as to any material matter which he knows to be false, shall be guilty of a gross misdemeanor.

Sec. 273.13. Classification of property—Subdivision 1. How classified. All real and personal property subject to a general property tax and not subject to any gross earnings or other lien tax is hereby classified for purposes of taxation as provided by this section.

Subdivision 2. Class 1. Iron ore whether mined or unmined shall constitute Class one and shall be valued and assessed at fifty (50) per cent of its true and full value. ***

Class 1a. All direct products of the blast and open hearth furnaces that are utilized in the form produced and are not further processed, shall constitute class 1a and shall be valued and assessed at 15 per cent of the full and true value thereof.

Subdivision 3. Class 2. All household goods and furniture, including clocks, musical instruments, sewing machines, wearing apparel of members of the family and all personal property actually used by the owner for personal and domestic purposes, or for the furnishing or equipment of the family residence, shall constitute class two and shall be valued and assessed at 25 per cent of the full and true value thereof.

Subdivision 4. Class 3. All agricultural products, except as provided by class three "a" and class three "d," stocks of merchandise of all sorts together with the furniture and fixtures used therewith, manufacturers' materials and manufactured articles, all tools, implements and machinery, whether fixtures or otherwise, except as provided by class three "d" and all real estate, which is rural in character and devoted or adaptable to rural but not necessarily agricultural use, except as provided by classes one and three "b" hereof, and all buildings and structures assessed as personal property and situated upon land of the State of Minnesota or the United States Government which is rural in character and devoted or adaptable to rural but not necessarily agricultural use, shall constitute class three and shall be valued and assessed at 33⅓ per cent of the true and full value thereof.

Subdivision 5. Class 3a. All agricultural products in the hands of the producer shall constitute class three "a" and shall be valued and assessed at 10 per cent of full and true value thereof.

* * * *

Subdivision 8. Class 3d. Livestock, poultry, all horses, mules, and asses used exclusively for agricultural purposes, all agricultural tools, implements, and machinery used by the owner in any agricultural pursuit shall constitute class three "d" and shall be valued and assessed at 20 per cent of the full and true value thereof.

Subdivision 9. Class 4. All property not included in the preceding classes shall constitute class four and shall be valued and assessed at forty (40) per cent of the full and true value thereof.

Minnesota Statutes 1953, Section 270.07. The commissioner of taxation shall prescribe the form of all blanks and books required under this chapter . . .

Minnesota Statutes 1953, Section 273.03. The county auditor shall annually provide the necessary assessment books and blanks at the expense of the county, for and to correspond with each assessment district. He shall make out, in the real property assessment book, complete lists of all lands or lots subject to taxation, showing the names of the owners, if to him known; and, if unknown, so stated opposite each tract or lot, the number of acres, and the lots or parts of lots or blocks included in each description of property.***

Minnesota Statutes 1953, Section 273.04. The assessors and at least one member of each local board of review shall meet at the office of the county auditor on a day to be fixed by the commissioner of taxation for the purpose of receiving instructions as to their duties under the laws of the state. Each assessor attending such meetings shall receive as compensation for such service the sum of $7.50 per day for each day necessarily consumed in attending such meeting, and mileage at the rate of seven cents per mile, and each board of review member the sum of $6.00 per day and mileage at the rate of five cents per mile for each mile necessarily traveled in going from his home to and returning from the county seat, to be computed by the usually traveled route, and paid out of the county treasury upon the warrant of the county auditor.

The forms in this book are prescribed for the 1955 assessment by G. HOWARD SPAETH, Commissioner of Taxation.

INDEX TO SECTIONS

SECTION	PAGE
Sec. 1	
" 2	
" 3	
" 4	
" 5	
" 6	
" 7	
" 8	
" 9	
" 10	
" 11	
" 12	
" 13	
" 14	
" 15	
" 16	
" 17	
" 18	
" 19	
" 20	
" 21	
" 22	
" 23	
" 24	
" 25	
" 26	
" 27	
" 28	
" 29	
" 30	
" 31	
" 32	
" 33	
" 34	
" 35	
" 36	

For Convenience of Auditor in Showing Boundaries of School Districts

Township No. Monroe *Range No.* # 4 *Mer. P. M.*



Murganey Sch. #4 contained township as follows:—

Town	School District
142-25	6-1
142-29 (except Sec 20 & 36)	UN
143-29 (except Section part which is attached to Sch. Dist. 7)	UN
143-30 (except Sec. 31 & 32)	UN
(except Sec. 3-4-5-6-7-8 9-18-19)	UN
143-30 (Sec. 31 & 32)	#5
143-30 (Sec. 3-4-5-6 7-8-9-18 & 19 became #3 Sch. Dist. on 6/22/52)	#3

Returns Showing Grain Received in ~~or~~ Handled by Elevators, Warehouses and Mills in the ..... of ..... in the County of ..... for the Year Ending May 1, 1955.

NAMES OF OWNERS	ADDRESS	Bushels of Wheat	Bushels of Soy Beans	Bushels of Flax	Total No. of Bushels of Wheat, Soy Beans and Flax	★ Tax of ½ Mill per Bushel Dollars	Cts.	Bushels of Corn	Bushels of Barley	Bushels of Rye	Bushels of Oats	Bushels of Buckwheat	Bushels of all Other Grains	Total No. Bushels Corn, Barley, Rye, Oats, Buckwheat and all Other Grains	★ Tax of ½ Mill Per Bushel Dollars	Cts.	★ Total Tax Dollars	Cts.	REMARKS

Note ★ Assessors will not fill these Columns

SUMMARY OF TAX COLLECTION

Original Levy	$ 4534.66	
Additions	$ 9.68	
		$ 4544.34
Abatements		$ 22.46
		$ 4521.88

COLLECTIONS

March Settlement	$ 472.92	
June Settlement	2118.92	
November Settlement	1444.53	
January Settlement	$ 16.47	$ 4048.84
		$
Over Collected	$ .16 cents	
Under Collected	$	
Delinquent	$ 473.04	$ 473.04
Total		$ 4521.88

r Ceased to be Homesteads

HOMESTEADS

Sec. or Lot	Town or Block	Range	Number of Acres of Land	
			Acres	100ths

Real Estate

145-30

Personal

TABULAR SCHEDULE OF VALUATIONS,

LEVIED IN THE Unorg. #4 OF

School District No.	Agricultural Lands (Dollars)	Non-Agricultural Lands (Dollars)	Personal Property (Dollars)	Total Value of all Property except Money and Credits (Dollars)	Rate of State Taxes: Total Rate of State Tax (Mills)	Rate of County Taxes: Rev. (Mills)	R. & B. (Mills)	Welfare (Mills)	Bonds and Int. (Mills)	Court House Bldg. (Mills)	Total Rate of County Tax (Mills)	Rate of Town Taxes: Rev. (Mills)	R. & B. (Mills)	Drag Tax (Mills)	State Loan (Mills)	(Mills)	(Mills)	(Mills)	Total Rate of Town Tax (Mills)
143-30 NW 2-46-29 8-9-15-19 3	737		–	737	H. 3.98	28.01	14.01	49.83	9.97	20.0	103.82	5.7							5.
5	4453	5934	2116	12,508															
C1	4139		56.77 / 78.759	4850															
Un	2427	1290	504	4221	N.H. 5.17 / 9.15														
				22,316															

School District No.	Local 1 Mill (Mills)	Special (Mills)	State Loan (Mills)	Deficiency (Mills)	Tuition (Mills)	Transportation (Mills)	C.O. Bldg. (Mills)
3	1.25.	28.			1.08	8.	10.
	1.50.	28.			1.08	8.	10.
	1.25.	20.			1.08	20.	5.
	1.00.	30.			1.08	20.	5.
C1	1.25.	8.6	7.47		1.08	6.46	14.1
	1.50	8.6	7.47		1.08	6.46	14.1
Un	1.20.	40.			1.08	15.	
	1.40.	40.			1.08	15.	

Assessed Value Homestead	Rural	All Other	Personal Property	Total
	4934			4934
Non-Homestead	14,051		3331	17,382
Total	18,985		3331	22,316

RATES AND TAXES

COUNTY OF CASS, STATE OF MINNESOTA

School Taxes: Total Rate of Sch'l Tax (Mills)	Total Rate of all Taxes (Mills)	Taxes Levied — Local 1 Mill	Special	State Loan	Def.	Drag	C.O.	B.&I.	Total School Taxes	All Other Taxes: Funds	Rate	Amounts
73.08	185.88	74	1843		2064	80	590	737	5388	State —Non-Homestead,		8974
98.08	210.88									State —Homestead,		8882
72.08	184.88	446	111 32		8906	481	8906	2226	32096			
97.08	209.88	805	402 75		16110	870	16110	4028	78198	County Revenue,		62500
85.71	194.537	472	117 82	40 43	12414	508	3037	6628	39352	County Road and Bridge,		31262
102.71	224.167	1.5	745	128	409	16	96	210	1619	County Welfare,		11201
77.08	189.88	2.93	4554		8708	2622	36441		18708	Bonds and Interest		22244
47.08	209.88	1.79	776		7176	194	2691		17416	Court House Bldg.		4463
												231670
		2231	77777	41 71	57287	2411	35071	13829	192777	Town Revenue,		
										Town Road and Bridge,		11158
										Town Drag,		
										Town State Loan,		
										School Local 1 Mill,		2231
										School Special,		77777
										School State Loan,		4171
										Deficiency		57287
										Tuition		
										Transportation		2411
										C.O.		35071
										B.&I.		13829
												192777
												453466

Total Taxes Real Estate 382406
Pers. Prop. 71060
Total 453466

Total Levy, $ 453466

Total Number of Acres 236005

State of Minnesota, } ss.
COUNTY OF CASS

I, J. C. Pilcher, Auditor of said County and State aforesaid, do hereby certify that the foregoing is a true and correct Schedule, showing the valuation of all the taxable property, in the Unorg. of Cass Co. #4, in said County, the several rates of Taxation and Totals of the several Tax Funds levied thereon for the year A. D. 1935.

Witness my hand and official seal, this 11th day of January A. D. 1936.

J. C. Pilcher County Auditor
By Helen Bilben Deputy

SEAL

or Ceased to be Homesteads

HOMESTEADS	Sec. or Lot	Town or Block	Range	Number of Acres of Land: Acres	Units

COLLECTIONS OF TAXES OF 1955 Town OF Unorg #4 CASS COUNTY, MINNESOTA

FUNDS	MARCH SETTLEMENT 1955	JUNE SETTLEMENT 1956	NOV. SETTLEMENT 1956	Amount Collected from Nov. 15 to Last Monday in Jan. 1957	REDUCTIONS		Total Reductions and Collected	BALANCE UNCOLLECTED	ADDITIONS		Total Uncollected to First Monday in January, 19
State—Non-Homestead	1146	3720	3013	26							
State—Homestead	878	4257	2747	33							
County Revenue	6178	29958	19334	237							
County Road and Bridge	3070	14985	9669	116							
County Welfare	10972	53297	34391	460							
County Bond and Interest	2149	10667	6871	82							
Court House	441	2139	1380	17							
Town Revenue	1103	5348	3451	42							
Town Road and Bridge											
Town Drag											
Town State Loan											
School Local 1 Mill	221	1070	689	09							
School Special	10080	31705	27058	206							
School State Loan	327	2143	193	71							
Deficiency	5410	28553	16845	226							
Tuition											
Transportation	237	1155	744	09							
C.O.	3718	16405	12581	53							
A.&J.	1270	6491	3077	116							
	47292	211992	144053	1647							

		LOCAL 1 MILL	SPECIAL	STATE LOAN	Deficiency	Transport.	C. O.	A. & J.			TOTALS
MARCH SETTLEMENT	School District No. Q-C1	23	571	199	635	25	147	326			1935
	Ra#5	147	7344		2438	157	2438	734			14860
	Q#3	15	745	128	509	16	96	270			1619
	Q Un.	07			28	5	19				54
	Ra Un.	35	1349		1400	58	525				3397
	Totals	221	10080	327	5410	239	3718	1270			21265
JUNE SETTLEMENT	School District No. Q-C1	249	6231	2143	6846	269	1660	354			20962
	Q#3	21			793	31	835	297			2997
	Q#5	321	8188		6558	354	1658	1660			18736
	Ra#5	210	10500		6202	227	4202	1050			22396
	Q Un.	245	6093		8786	221	3970				19315
	Ra Un.	19	1961		1960	53	735				4728
	Totals	1070	31705	2143	28553	1155	16405	6491			87524
NOVEMBER SETTLEMENT	School District No. Q#1	22	561	193	617	24	145	317			1879
	Q#3	20	500		560	21	160	24			1461
	Q Un.	70	1806		1612	53	605				3706
	Ra Un.	05	3816		3816	193	1431				9261
	Q#5	44	2225		1780	92	1780	445			16365
	Ra#5	423	21150		8460	457	8460	2115			40065
	Totals	689	27058	193	16845	744	12581	3077			63187
NOVEMBER to JANUARY	School District No. Q#1	09	206	71	226	09	53	116			690
	Totals	09	206	71	226	09	53	116			690
ADDITIONS	School District No.										
	Totals										
REDUCTIONS	School District No.										
	Totals										

or Ceased to be Homesteads

HOMESTEADS				
Sec. or Lot	Town or Block	Range	Number of Acres of Land: Acres	100ths

Real Estate

Personal

Assessment Roll and Tax List of Real Property in the Town of Omaska #4

Indicate Type of Property: R - Residential, C - Commercial, I - Industrial, U - Utility, F - Farm

Cass County, Minnesota, for Taxes for the Year 1955.

	In Whose Name Assessed	To Whom Transferred	Description of Property: Subdivision	Sec. or Lot	Town or Block	Rng.	Number of Acres of Land: Acres	Hdths	No. School District	Indicates Homestead Yes or No	Indicates Agricultural Yes or No	Indicates Type of Property	True and Full Valuations: Land Exclusive of Structures and Improvements	Buildings and Other Structures	Machinery Permanently Attached to Real Estate	Total True and Full Value	Assessed Valuations: Rural: Homestead Up to $4,000 20%	Rural: Over $4,000 and Non-Homestead 33⅓%	All Other: Homestead Up to $4,000 25%	All Other: Over $4,000 and Non-Homestead 40%	Machinery Permanently Attached to Real Estate 33⅓%	Total Assessed Value	Total Assessed Value Equalized by the Board of Review	Final Equalized Value
													Dollars	Dollars	Dollars	Dollars	Dollars	Dollars	Dollars	Dollars	Dollars	Dollars	Dollars	Dollars
1	Stanley Clark & C. E. Farrell		NE¼ of NE¼ Lot 8	1	141	25	6.75		61	No	yes													
2	Morris & Margaret A. Olson		~~NW¼ of SE¼~~ Lot 1				17.48		"	"	"													
3	Morris Olson		SW¼ of NE¼ Lot 3				39.10		"	"	"													
4	U. S. of America		SE¼ of NE¼																					
5	Raymond M. & Anna A. Ulstad		S½ of Lot 4				17.97																	
6	Oscar & Fermie Olson		Lot 5 Excepted 100' of that part lying E. of Hy 6 NE¼ of NW¼				35		Yes 20	"														
7	U. S. of America		NW¼ of NW¼ Lot 6																					
8	U. S. of America		SW¼ of NW¼																					
9	U. S. of America		SE¼ of NW¼																					
10	Raymond M. & Anna A. Ulstad		400' of that part of Lot 5 lying E. of Hy 6				4.05		"	No	"													
11	State of Minnesota		NE¼ of SW¼																					
12	U. S. of America		NW¼ of SW¼																					
13	U. S. of America		SW¼ of SW¼																					
14	U. S. of America		SE¼ of SW¼																					
15																								
16	U. S. of America		NE¼ of SE¼																					
17	U. S. of America		NW¼ of SE¼																					
18	U. S. of America		SW¼ of SE¼																					
19	U. S. of America		SE¼ of SE¼																					
20																								
							121.05																	

	Sold for Taxes	Valuations by School Districts as Equalized by Department of Taxation: District No. 2 Rate 41 Mills	District No. ..... Rate ..... Mills	District No. ..... Rate ..... Mills	District No. ..... Rate ..... Mills	District No. ..... Rate ..... Mills	District No. ..... Rate ..... Mills	Tax including State Homestead ..... Mills	State Tax on Non-Homestead 5.11 Mills	Special Taxes	Total Taxes		Paid	When Paid: Month Day Year	Number of Receipt	March Settlement 1956	June Settlement 1956	Penalty	November Settlement 1956	Penalty	Collections to First Monday in January 1957	Penalty	Delinquent on First Monday in January 1957	Total Delinquent Tax and Penalty	Remarks
		Dollars	Dollars	Dollars	Dollars	Dollars	Dollars	$ cts.	$ cts.	$ cts.	$ cts.					$ cts.	$ cts.	$ cts.	$ cts.	$ cts.	$ cts.	$ cts.	$ cts.	$ cts.	
1	SOLD FOR TAXES	60						11.80	32		12.12	1	2nd Half Paid	OCT 3 1956	15216									12.12	
2		94						18.48	48		18.96	2	1st Half Paid	MAY 31 1956	11841		9.48		9.48						
3	SOLD FOR TAXES	54						10.62	28		10.90	3												10.90 & 11.99	
4												4													
5	SOLD FOR TAXES	36						7.08	18		7.26	5	PAID IN FULL	MAY 2 1956	5654		7.42								
6		H 65 / 100						32.42	52		32.94	6	2nd Half Paid / 1st Half Paid	NOV 23 1956 / MAY 31 1956	10513 / 11860		16.47				16.47		16.47		Overall — 166
7												7													
8												8													
9												9													
10		45						8.84	24		9.08	10	PAID IN FULL	APR 2 1956	5242		9.08								
11												11													
12												12													
13												13													
14												14													
15												15													
16												16													
17												17													
18												18													
19												19													
20												20													
		H 65 / 384 / 449						89.24	2.02		91.26						42.45	9.48		16.47		28.92		over c 16	

Assessment Roll and Tax List of Real Property in the Town of Unorg. #4

Cass County, Minnesota, for Taxes for the Year 1955.

Form ACD (33) [illegible]

*Indicate Type of Property: R - Residential, C - Commercial, I - Industrial, U - Utility, F - Farm

	IN WHOSE NAME ASSESSED	TO WHOM TRANSFERRED	DESCRIPTION OF PROPERTY: SUBDIVISION	Sec. or Lot	Town or Block	Rng.	Number of Acres of Land: Acres	Mills	No. School District	Indicate Homestead Tax as Yes or No	Indicate Industrial Tax as Yes or No	* Indicate Type of Property	TRUE AND FULL VALUATIONS: LAND Exclusive of Structures and Improvements	BUILDINGS and Other Structures	MACHINERY Permanently Attached to Real Estate	TOTAL True and Full Value	ASSESSED VALUATIONS: RURAL: Homestead Up to $4,000 20%	RURAL: Over $4,000 and Non-Homestead 33⅓%	ALL OTHER: Homestead Up to $4,000 25%	ALL OTHER: Over $4,000 and Non-Homestead 40%	MACHINERY Permanently Attached to Real Estate 33⅓%	TOTAL ASSESSED VALUE	Total Assessed Value as Equalized by the Board of Review	FINAL EQUALIZED VALUE
							Acres	Mills					Dollars	Dollars	Dollars	Dollars	Dollars	Dollars	Dollars	Dollars	Dollars	Dollars	Dollars	Dollars
	U. S. of America		~~N½ of N½ of N½~~ Lot 1	2	144	25			6-1															
	U. S. of America	2	N.W.¼ of N.E.¼ Lot 2																					
	U. S. of America	3	S.W.¼ of N.E.¼																					
	U. S. of America	4	S.E.¼ of N.E.¼																					
		5																						
	U. S. of America	6	~~N.E.¼ of N.W.¼~~ Lot 3																					
	U. S. of America	7	N.W.¼ of S.W.¼ Lot 4																					
	U. S. of America	8	S.W.¼ of N.W.¼																					
	U. S. of America	9	S.E.¼ of N.W.¼																					
		10																						
	U. S. of America	11	N.E.¼ of S.W.¼																					
	U. S. of America	12	N.W.¼ of S.W.¼																					
	U. S. of America	13	S.W.¼ of S.W.¼																					
	U. S. of America	14	S.E.¼ of S.W.¼																					
		15																						
	U. S. of America	16	N.E.¼ of S.E.¼																					
	U. S. of America	17	N.W.¼ of S.E.¼																					
	U. S. of America	18	S.W.¼ of S.E.¼																					
	U. S. of America	19	S.E.¼ of S.E.¼																					
		20																						

	SOLD FOR TAXES	VALUATIONS BY SCHOOL DISTRICTS AS EQUALIZED BY DEPARTMENT OF TAXATION: District No. ..... Rate ..... Mills	District No. ..... Rate ..... Mills	District No. ..... Rate ..... Mills	District No. ..... Rate ..... Mills	District No. ..... Rate ..... Mills	District No. ..... Rate ..... Mills	Tax including State Homestead ..... Mills	State Tax on Non-Homestead ..... Mills	SPECIAL TAXES	TOTAL TAXES		PAID	WHEN PAID	Number of Receipt	March Settlement 1956	June Settlement 1956	Penalty	November Settlement 1956	Penalty	Collections to First Monday in January 1957	Penalty	Delinquent on First Monday in January 1957	Penalty	Total Delinquent Tax and Penalty	REMARKS
		Dollars	Dollars	Dollars	Dollars	Dollars	Dollars	$ cts.	$ cts.	$ cts.	$ cts.			Month Day Year		$ cts.	$ cts.	$ cts.	$ cts.	$ cts.	$ cts.	$ cts.	$ cts.	$ cts.	$ cts.		
1												1															
2												2															
3												3															
4												4															
5												5															
6												6															
7												7															
8												8															
9												9															
10												10															
11												11															
12												12															
13												13															
14												14															
15												15															
16												16															
17												17															
18												18															
19												19															
20												20															

Assessment Roll and Tax List of Real Property in the Town of Moraine #4

Cass County, Minnesota, for Taxes for the Year 1955.

*Indicate Type of Property: R-Residential, C-Commercial, I-Industrial, U-Utility, F-Farm

IN WHOSE NAME ASSESSED	TO WHOM TRANSFERRED		DESCRIPTION OF PROPERTY: SUBDIVISION	Sec. or Lot	Town or Block	Rge.	Number of Acres of Land: Acres	100ths	No. School District	Indicate Homestead by Yes or No	Indicate Agricultural Use by Yes or No	* Indicate Type of Property	TRUE AND FULL VALUATIONS: LAND Exclusive of Structures and Improvements (Dollars)	BUILDINGS and Other Structures (Dollars)	MACHINERY Permanently Attached to Real Estate (Dollars)	TOTAL True and Full Value (Dollars)	ASSESSED VALUATIONS: RURAL: Homestead Up to $4,000 20% (Dollars)	RURAL: Over $4,000 Homestead 33⅓% (Dollars)	ALL OTHER: Homestead Up to $4,000 25% (Dollars)	ALL OTHER: Over $4,000 and Non-Homestead 40% (Dollars)	MACHINERY Permanently Attached to Real Estate 33⅓% (Dollars)	TOTAL ASSESSED VALUE (Dollars)	Total Assessed Value as Equalized by the Board of Review (Dollars)	FINAL EQUALIZED VALUE (Dollars)
State of Minnesota		1	NE¼ of NE¼ Lot 1	3	144	25			6-1															
State of Minnesota		2	NW¼ of NE¼ Lot 2																					
State of Minnesota		3	SW¼ of NE¼																					
State of Minnesota		4	SE¼ of NE¼																					
		5																						
State of Minnesota		6	NE¼ of NW¼ Lot 3																					
U. S. of America		7	NW¼ of NW¼ Lot 4																					
U. S. of America		8	SW¼ of NW¼																					
U. S. of America		9	SE¼ of NW¼																					
		10																						
U. S. of America		11	NE¼ of SW¼																					
U. S. of America		12	NW¼ of SW¼																					
U. S. of America		13	SW¼ of SW¼																					
State of Minnesota		14	SE¼ of SW¼																					
		15																						
U. S. of America		16	NE¼ of SE¼																					
U. S. of America		17	NW¼ of SE¼																					
State of Minnesota		18	SW¼ of SE¼																					
State of Minnesota		19	SE¼ of SE¼																					
		20																						

	SOLD FOR TAXES	VALUATIONS BY SCHOOL DISTRICTS AS EQUALIZED BY DEPARTMENT OF TAXATION: District No. ..... Mills ..... Rate ..... Dollars	District No. ..... Mills ..... Rate ..... Dollars	District No. ..... Mills ..... Rate ..... Dollars	District No. ..... Mills ..... Rate ..... Dollars	District No. ..... Mills ..... Rate ..... Dollars	District No. ..... Mills ..... Rate ..... Dollars	Tax including State Homestead ..... Mills $ cts.	State Tax on Non-Homestead ..... Mills $ cts.	SPECIAL TAXES $ cts.	TOTAL TAXES $ cts.		PAID WHEN PAID: Month	Day	Year	Number of Receipt	March Settlement 1956 $ cts.	June Settlement 1956 $ cts.	Penalty $ cts.	November Settlement 1956 $ cts.	Penalty $ cts.	Collections to First Monday in January 1957 $ cts.	Penalty $ cts.	Delinquent on First Monday in January 1957 $ cts.	Total Delinquent Tax and Penalty $ cts.	REMARKS
1											1														
2											2														
3											3														
4											4														
5											5														
6											6														
7											7														
8											8														
9											9														
10											10														
11											11														
12											12														
13											13														
14											14														
15											15														
16											16														
17											17														
18											18														
19											19														
20											20														

Assessment Roll and Tax List of Real Property in the Town of Vinsy #2 Cass County, Minnesota, for Taxes for the Year 1955.

Form 3CD (55) [illegible]

*Indicate Type of Property: R-Residential, C-Commercial, I-Industrial, U-Utility, F-Farm

In Whose Name Assessed	To Whom Transferred	Description of Property: Subdivision	Sec. or Lot	Town. or Block	Rng.	Number of Acres of Land: Acres	Tenths	No. School District	Indicate Improvements on Real Estate	Indicate Agricultural Land Use or No	* Indicate Type of Property	True and Full Valuations: Land Exclusive of Structures and Improvements (Dollars)	Buildings and Other Structures (Dollars)	Machinery Permanently Attached to Real Estate (Dollars)	Total True and Full Value (Dollars)	Assessed Valuations: Rural: Homestead Up to $4,000 20% (Dollars)	Rural: Over $4,000 Non-Homestead 33⅓% (Dollars)	All Other: Homestead Up to $4,000 25% (Dollars)	All Other: Over $4,000 Non-Homestead 40% (Dollars)	All Other: Machinery Permanently Attached to Real Estate 33⅓% (Dollars)	Total Assessed Value (Dollars)	Total Assessed Value as Equalized by the Board of Review (Dollars)	Final Equalized Value (Dollars)
U. S. of America		1 NE¼ of NE¼ Lot 1				4 14 ac		6-1															
U. S. of America		2 NW¼ of NE¼ Lot 2																					
U. S. of America		3 SW¼ of NE¼																					
U. S. of America		4 SE¼ of NE¼																					
		5																					
U. S. of America		6 NE¼ of NW¼ Lot 3																					
U. S. of America		7 NW¼ of NW¼ Lot 4																					
U. S. of America		8 SW¼ of NW¼																					
U. S. of America		9 SE¼ of NW¼																					
		10																					
U. S. of America		11 NE¼ of SW¼																					
U. S. of America		12 NW¼ of SW¼																					
U. S. of America		13 SW¼ of SW¼																					
U. S. of America		14 SE¼ of SW¼																					
		15																					
U. S. of America		16 NE¼ of SE¼																					
U. S. of America		17 NW¼ of SE¼																					
U. S. of America		18 SW¼ of SE¼																					
U. S. of America		19 SE¼ of SE¼																					
		20																					

Sold for Taxes	Validations by School Districts as Equalized by Department of Taxation: District No. ..... Rate ..... Mills (Dollars)	District No. ..... Rate ..... Mills (Dollars)	District No. ..... Rate ..... Mills (Dollars)	District No. ..... Rate ..... Mills (Dollars)	District No. ..... Rate ..... Mills (Dollars)	District No. ..... Rate ..... Mills (Dollars)	Tax Including State Homestead ..... Mills ($ cts.)	State Tax on Non-Homestead ..... Mills ($ cts.)	Special Taxes ($ cts.)	Total Taxes ($ cts.)		Paid: When Paid (Month Day Year)	Number of Receipt	March Settlement 1956 ($ cts.)	June Settlement 1956 ($ cts.)	Penalty ($ cts.)	November Settlement 1956 ($ cts.)	Penalty ($ cts.)	Collections to First Monday in January 1957 ($ cts.)	Penalty ($ cts.)	Delinquent as First Monday in January 1957 ($ cts.)	Total Delinquent Tax and Penalty ($ cts.)	Remarks
											1												
											2												
											3												
											4												
											5												
											6												
											7												
											8												
											9												
											10												
											11												
											12												
											13												
											14												
											15												
											16												
											17												
											18												
											19												
											20												

Real 142-25

Assessment Roll and Tax List of Real Property in the Town of Unorg #4 Cass County, Minnesota, for Taxes for the Year 1955.

Form SCD (55)

*Indicate Type of Property: R - Residential, C - Commercial, I - Industrial, U - Utility, F - Farm

	In Whose Name Assessed	To Whom Transferred	Subdivision	Sec. or Lot	Town or Block	Rng.	Acres	100ths	No. School District	Indicate Homestead Yes or No	Indicate Agricultural Yes or No	*Indicate Type of Property	Land Exclusive of Structures and Improvements (Dollars)	Buildings and Other Structures (Dollars)	Machinery Permanently Attached to Real Estate (Dollars)	Total True and Full Value (Dollars)	Rural: Homestead Up to $4,000 20% (Dollars)	Rural: Over $4,000 and Non-Homestead 33⅓% (Dollars)	All Other: Homestead Up to $1,000 25% (Dollars)	All Other: Over $4,000 and Non-Homestead 40% (Dollars)	Machinery Permanently Attached to Real Estate 33⅓% (Dollars)	Total Assessed Value (Dollars)	Total Assessed Value as Equalized by the Board of Review (Dollars)	Final Equalized Value (Dollars)
1	U. S. of America		N E ¼ of N E ¼ Lot 1	5	144	25			6-1															
2	U. S. of America		N W ¼ of N E ¼ Lot 2																					
3	U. S. of America		S W ¼ of N E ¼																					
4	U. S. of America		S E ¼ of N E ¼																					
5																								
6	U. S. of America		N E ¼ of N W ¼ Lot 3																					
7	U. S. of America		N W ¼ of N W ¼ Lot 4																					
8	U. S. of America		S W ¼ of N W ¼																					
9	U. S. of America		S E ¼ of N W ¼																					
10																								
11	State of Minnesota		N E ¼ of S W ¼																					
12	U. S. of America		N W ¼ of S W ¼																					
13	U. S. of America		S W ¼ of S W ¼																					
14	U. S. of America		S E ¼ of S W ¼																					
15																								
16	State of Minnesota		N E ¼ of S E ¼																					
17	State of Minnesota		N W ¼ of S E ¼																					
18	State of Minnesota		S W ¼ of S E ¼																					
19	State of Minnesota		S E ¼ of S E ¼																					
20																								

	Sold for Taxes	Valuations by School Districts as Equalized by Department of Taxation: District No. ...... Rate ...... Mills (Dollars)	District No. ...... Rate ...... Mills (Dollars)	District No. ...... Rate ...... Mills (Dollars)	District No. ...... Rate ...... Mills (Dollars)	District No. ...... Rate ...... Mills (Dollars)	District No. ...... Rate ...... Mills (Dollars)	Tax Including State Homestead ...... Mills ($ cts.)	State Tax on Non-Homestead ...... Mills ($ cts.)	Special Taxes ($ cts.)	Total Taxes ($ cts.)		Paid	When Paid (Month Day Year)	Number of Receipt	March Settlement 1956 ($ cts.)	June Settlement 1956 ($ cts.)	Penalty ($ cts.)	November Settlement 1956 ($ cts.)	Penalty ($ cts.)	Collections to First Monday in January 1957 ($ cts.)	Penalty ($ cts.)	Delinquent on First Monday in January 1957 ($ cts.)	Total Delinquent Tax and Penalty ($ cts.)	Remarks
1												1													
2												2													
3												3													
4												4													
5												5													
6												6													
7												7													
8												8													
9												9													
10												10													
11												11													
12												12													
13												13													
14												14													
15												15													
16												16													
17												17													
18												18													
19												19													
20												20													

142-29 143-30 Fairwood

Personal

Assessment Roll and Tax List of Real Propety in the Town of Twp. #4 Cass County, Minnesota, for Taxes for the Year 1955.

Form SCD (55) 50,000-4-55 Sterling, Minnesota

*Indicate Type of Property: R-Residential, C-Commercial, I-Industrial, U-Utility, F-Farm

	IN WHOSE NAME ASSESSED	TO WHOM TRANSFERRED	DESCRIPTION OF PROPERTY: SUBDIVISION	Sec. or Lot	Town or Block	Rge	Number of Acres of Land: Acres	100ths	No. School District	Indicate Homestead Tax or No	Indicate Agricultural Tax or No	* Indicate Type of Property	TRUE AND FULL VALUATIONS: LAND Exclusive of Structures and Improvements (Dollars)	BUILDINGS and Other Structures (Dollars)	MACHINERY Permanently Attached to Real Estate (Dollars)	TOTAL True and Full Value (Dollars)	ASSESSED VALUATIONS: RURAL: Homestead Up to $4,000 20% (Dollars)	RURAL: Over $4,000 Not Homestead 33⅓% (Dollars)	ALL OTHER: Homestead Up to $4,000 25% (Dollars)	ALL OTHER: Over $4,000 Not Homestead 40% (Dollars)	MACHINERY Permanently Attached to Real Estate 33⅓% (Dollars)	TOTAL ASSESSED VALUE (Dollars)	Total Assessed Value as Equalized by the Board of Review (Dollars)	FINAL EQUALIZED VALUE (Dollars)
1	U. S. of America		NE¼ of NE¼ Lot 1	6	142	25			6-1															
2	State of Minnesota		NW¼ of NE¼ Lot 2																					
3	U. S. of America		SW¼ of NE¼																					
4	State of Minnesota		SE¼ of NE¼																					
5																								
6	U. S. of America		~~NE¼ of NW¼~~ Lot 3																					
7	U. S. of America		~~NW¼ of NW¼~~ Lot 4																					
8	U. S. of America		~~SW¼ of NW¼~~ Lot 5																					
9	U. S. of America		SE¼ of NW¼																					
10																								
11	U. S. of America		NE¼ of SW¼																					
12	U. S. of America		~~NW¼ of SW¼~~ Lot 6																					
13	State of Minnesota		~~SW¼ of SW¼~~ Lot 7																					
14	State of Minnesota		SE¼ of SW¼																					
15																								
16	State of Minnesota		NE¼ of SE¼																					
17	State of Minnesota		NW¼ of SE¼																					
18	State of Minnesota		SW¼ of SE¼																					
19	State of Minnesota		SE¼ of SE¼																					
20																								

	SOLD FOR TAXES	VALUATIONS BY SCHOOL DISTRICTS AS EQUALIZED BY DEPARTMENT OF TAXATION: District No. ..... Rate ..... Mills (Dollars)	District No. ..... Rate ..... Mills (Dollars)	District No. ..... Rate ..... Mills (Dollars)	District No. ..... Rate ..... Mills (Dollars)	District No. ..... Rate ..... Mills (Dollars)	District No. ..... Rate ..... Mills (Dollars)	Tax Subsidy State Homestead ....Mills ($ cts.)	State Tax on Non-Homestead ....Mills ($ cts.)	SPECIAL TAXES ($ cts.)	TOTAL TAXES ($ cts.)		PAID	WHEN PAID: Month Day Year	Number of Receipt	March Settlement 1956 ($ cts.)	June Settlement 1956 ($ cts.)	Penalty ($ cts.)	November Settlement 1956 ($ cts.)	Penalty ($ cts.)	Collections to First Monday in January 1957 ($ cts.)	Penalty ($ cts.)	Delinquent on First Monday in January 1957 ($ cts.)	Total Delinquent Tax and Penalty ($ cts.)	REMARKS
1												1													
2												2													
3												3													
4												4													
5												5													
6												6													
7												7													
8												8													
9												9													
10												10													
11												11													
12												12													
13												13													
14												14													
15												15													
16												16													
17												17													
18												18													
19												19													
20												20													

Assessment Roll and Tax List of Real Property in the Town of Unorg. #4

Form 5CD (55) (Supersedes forms 5CD, 5CDUR)

*Indicate Type of Property: R-Residential, C-Commercial, I-Industrial, U-Utility, F-Farm

	In Whose Name Assessed	To Whom Transferred		Description of Property: Subdivision	Sec. or Lot	Town or Block	Rng.	Number of Acres of Land (Acres / 100ths)	No. School District	Indicate Homestead Tax on Nonhomestead Tax on Real Estate	Indicate Agricultural Tax on Nonagricultural Tax on Real Estate	*Indicate Type of Property	True and Full Valuations: Land Exclusive of Structures and Improvements (Dollars)	Buildings and Other Structures (Dollars)	Machinery Permanently Attached to Real Estate (Dollars)	Total True and Full Value (Dollars)	Assessed Valuations: Rural: Homestead Up to $4,000 20% (Dollars)	Rural: Over $4,000 and Non-Homestead 33⅓% (Dollars)	All Other: Homestead Up to $4,000 25% (Dollars)	All Other: Over $4,000 and Non-Homestead 40% (Dollars)	Machinery Permanently Attached to Real Estate 33⅓% (Dollars)	Total Assessed Value	Total Assessed Value as Equalized by the Board of Review (Dollars)	Final Equalized Value (Dollars)
	U. S. of America		1	NE¼ of NE¼		T 144	35	40	6-1															
	U. S. of America		2	NW¼ of NE¼																				
	~~U. S. of America~~		3	SW¼ of NE¼																				
	State of Minnesota		4	SE¼ of NE¼																				
			5																					
	U. S. of America		6	NE¼ of NW¼																				
	~~M. D. Taylor Agent~~	State of Minnesota ~~Agent~~	7	~~NW¼ of NW¼~~ Lot 1				25.90		No gas														
	State of Minnesota		8	~~SW¼ of NW¼~~ Lot 2																				
	U. S. of America		9	SE¼ of NW¼																				
			10																					
	U. S. of America		11	NE¼ of SW¼																				
	~~U. S. of America~~		12	~~NW¼ of SW¼~~ Lot 3																				
	~~U. S. of America~~		13	~~SW¼ of SW¼~~ Lot 4																				
	U. S. of America		14	SE¼ of SW¼																				
			15																					
	U. S. of America		16	NE¼ of SE¼																				
	~~U. S. of America~~		17	NW¼ of SE¼																				
	~~U. S. of America~~		18	SW¼ of SE¼																				
	~~U. S. of America~~		19	SE¼ of SE¼																				
			20																					
								25.90																

	Sold for Taxes	Validations by School Districts as Equalized by Department of Taxation: District No. C-1 Rate 1.1 Mills (Dollars)	District No. ..... Rate ..... Mills (Dollars)	District No. ..... Rate ..... Mills (Dollars)	District No. ..... Rate ..... Mills (Dollars)	District No. ..... Rate ..... Mills (Dollars)	District No. ..... Rate ..... Mills (Dollars)	Tax including State Homestead ..... Mills ($ cts.)	State Tax on Non-Homestead 5.1 Mills ($ cts.)	Special Taxes ($ cts.)	Total Taxes ($ cts.)		Paid	When Paid (Month Day Year)	Number of Receipt	March Settlement 1956 ($ cts.)	July Settlement 1956 ($ cts.)	Penalty ($ cts.)	November Settlement 1956 ($ cts.)	Penalty ($ cts.)	Collections to First Monday in January 1957 ($ cts.)	Penalty ($ cts.)	Delinquent on First Monday in January 1957 ($ cts.)	Total Delinquent Tax and Penalty ($ cts.)	Remarks
1												1													
2												2													
3												3													
4												4													
5												5													
6												6													
7		~~13~~						2.56	2.6		~~2.62~~	7	Forfeited 11-15-55												2.62 Canc.
8												8													
9												9													
10												10													
11												11													
12												12													
13												13													
14												14													
15												15													
16												16													
17												17													
18												18													
19												19													
20												20													
		13						2.56	2.6		2.62														2.62 Canc.

Assessment Roll and Tax List of Real Property in the Town of Norway #4

Form SCD(35) 9-53-10-M (Approved 1950-55)

*Indicate Type of Property: R-Residential, C-Commercial, I-Industrial, U-Utility, F-Farm

In Whose Name Assessed	To Whom Transferred		Description of Property: Subdivision	Sec. or Lot	Town or Block	Rng	Number of Acres of Land (Acres / 100ths)	No. School District	Indicate Homestead Tax or No	Indicate Agricultural Tax or No	*Indicate Type of Property	True and Full Valuations: Land Exclusive of Structures and Improvements (Dollars)	Buildings and Other Structures (Dollars)	Machinery Permanently Attached to Real Estate (Dollars)	Total True and Full Value (Dollars)	Assessed Valuations: Rural: Homestead Up to $1,000 20%	Rural: Over $4,000 and Non-Homestead 33⅓%	All Other: Homestead Up to $1,000 25%	All Other: Over $4,000 and Non-Homestead 40%	All Other: Machinery Permanently Attached to Real Estate 33⅓%	Total Assessed Value (Dollars)	Total Assessed Value as Equalized by the Board of Review (Dollars)	Final Equalized Value (Dollars)
U. S. of America		1	NE ¼ of NE ¼	8	144	25	40	6-1															
U. S. of America		2	NW ¼ of NE ¼																				
U. S. of America		3	SW ¼ of NE ¼																				
U. S. of America		4	SE ¼ of NE ¼																				
		5																					
U. S. of America		6	NE ¼ of NW ¼																				
State of Minnesota		7	NW ¼ of NW ¼																				
State of Minnesota		8	SW ¼ of NW ¼																				
U. S. of America		9	SE ¼ of NW ¼																				
		10																					
U. S. of America		11	NE ¼ of SW ¼																				
State of Minnesota		12	NW ¼ of SW ¼																				
State of Minnesota		13	SW ¼ of SW ¼																				
U. S. of America		14	SE ¼ of SW ¼																				
		15																					
Milton Spry		16	NE ¼ of SE ¼				40		No	yes													
H. J. Dewitt		17	NW ¼ of SE ¼				40		"	"													
" "		18	SW ¼ of SE ¼ Lot 2				39.55		"	"													
State of Minnesota		19	SE ¼ of SE ¼ Lot 1																				
		20																					
							119.55																

	Sold for Taxes	Valuations by School Districts as Equalized by Department of Taxation: District No. 2 Rate 19 Mills (Dollars)	District No. ..... Rate ..... Mills (Dollars)	District No. ..... Rate ..... Mills (Dollars)	District No. ..... Rate ..... Mills (Dollars)	District No. ..... Rate ..... Mills (Dollars)	District No. ..... Rate ..... Mills (Dollars)	Tax Including State Homestead ..... Mills ($ cts.)	State Tax on Non-Homestead 5.1 Mills ($ cts.)	Special Taxes ($ cts.)	Total Taxes ($ cts.)		Paid	When Paid: Month	Day	Year	Number of Receipt	March Settlement 1956 ($ cts.)	June Settlement 1956 ($ cts.)	Penalty ($ cts.)	November Settlement 1956 ($ cts.)	Penalty ($ cts.)	Collections to First Monday in January 1957 ($ cts.)	Penalty ($ cts.)	Delinquent on First Monday in January 1957 ($ cts.)	Total Delinquent Tax and Penalty ($ cts.)	Remarks
1												1																
2												2																
3												3																
4												4																
5												5																
6												6																
7												7																
8												8																
9												9																
10												10																
11												11																
12												12																
13												13																
14												14																
15												15																
16	Sold for taxes	67						13.16	34		13.50	16													13.50			
17	Sold for taxes	67						13.16	34		13.50	17													13.50			
18	Sold for taxes	67						13.16	34		13.50	18													13.50			
19												19																
20												20																
		201						364.78	102		466.50														40.50			

Assessment Roll and Tax List of Real Property in the Town of Moorg #4

*Indicate Type of Property: R - Residential, C - Commercial, I - Industrial, U - Utility, F - Farm

Form 3CD (1956) Mimeographed, Bemidji

In Whose Name Assessed	To Whom Transferred		Description of Property: Subdivision	Sec. or Lot	Town or Block	Rng	Number of Acres of Land: Acres	Hundredths	No. School District	Indicate Homestead Tax or No	Indicate Agricultural Tax or No	* Indicate Type of Property	True and Full Valuations: Land Exclusive of Structures and Improvements (Dollars)	Buildings and Other Structures (Dollars)	Machinery Permanently Attached to Real Estate (Dollars)	Total True and Full Value (Dollars)	Assessed Valuations: Rural: Homestead Up to $4,000 20% (Dollars)	Rural: Over $4,000 and Non-Homestead 33⅓% (Dollars)	All Other: Homestead Up to $4,000 25% (Dollars)	All Other: Over $4,000 and Non-Homestead 40% (Dollars)	All Other: Machinery Permanently Attached to Real Estate 33⅓% (Dollars)	Total Assessed Value	Total Assessed Value on Equalized by the Board of Review (Dollars)	Final Equalized Value (Dollars)
Rudolph C. & Meta L. Kruger			(W. 263 of N. 23 of Lot 2) 1/2 acre of Lot 2	9	142	25			21	no				60					20					20	
U. S. of America		1	NE¼ of NE¼	9	142	25																		
State of Minnesota		2	NW¼ of NE¼																					
U. S. of America		3	SW¼ of NE¼																					
U. S. of America		4	SE¼ of NE¼																					
Forest B. Simpson & Vivian Dahlen Pub. Adm.			Bay of Moorg Homestead				1/2 acre of Lot 1			70	yes													
U. S. of America		6	NE¼ of NW¼																					
U. S. of America		7	NW¼ of NW¼																					
U. S. of America		8	SW¼ of NW¼																					
U. S. of America		9	SE¼ of NW¼																					
Walter N. Mattson		10	(E. 562 of S. 263 of Lot 1) Lot 1 less 1.9 acre + 1/2 acre of Lot 2				28.75			70	yes			342										164	
U. S. of America		11	NE¼ of SW¼																					
Henry J. & Edna F. Freeman		12	NW¼ of SW¼ - 3 ac of Lot 1				3.40			70	"													
" " "		13	SW¼ of SW¼ Lot 2 less 1.6 ac				7.15			"	"													
U. S. of America		14	SE¼ of SW¼ all that part of Lot 2 lying S of Forest Lake & E of Lot 1																					
Frank Osborne		15	Lot 2 Block 4 Forest Park Lying S of Forest Lake & E of Lot 1 less 1.9 ac				8.50				yes	"												
U. S. of America		16	NE¼ of SE¼																					
U. S. of America		17	NW¼ of SE¼																					
U. S. of America		18	SW¼ of SE¼																					
U. S. of America		19	SE¼ of SE¼																					
Thomas E. & Eva D. Steele		20	13.2 acres of Lot 2				13.2			70	"													52
							68.50																	

Cass County, Minnesota, for Taxes for the Year 1955.

Sold for Taxes	Valuations by School Districts as Equalized by Department of Taxation: District No. 1 Rate 15 Mills	District No. ..... Rate ..... Mills	District No. ..... Rate ..... Mills	District No. ..... Rate ..... Mills	District No. ..... Rate ..... Mills	District No. ..... Rate ..... Mills	Tax including State Homestead ..... Mills	State Tax on Non-Homestead 5.1 Mills	Special Taxes	Total Taxes		Paid	When Paid: Month Day Year	Number of Receipt	March Settlement 1956	June Settlement 1956	Penalty	November Settlement 1956	Penalty	Collections in Five Months in January 1957	Penalty	Delinquent on First Monday in January 1957	Total Delinquent Tax and Penalty	Remarks
	Dollars	Dollars	Dollars	Dollars	Dollars	Dollars	$ cts.	$ cts.	$ cts.	$ cts.					$ cts.	$ cts.	$ cts.	$ cts.	$ cts.	$ cts.	$ cts.	$ cts.	$ cts.	
1	20						3 94	10		4 04	1	PAID IN FULL	AUG 8 1956	10768				4 04	16					
2											2													
3											3													
4											4													
5	105 ~~154~~	Abate # 6841					20 34 ~~31 64~~	5 12 82		25 46 ~~31 86~~	5	1st Half Paid	MAY 31 1956	11725		15 95						4 85	6 33	11.08 Abated
6											6													
7											7													
8											8													
9											9													
10	164						32 32	84		33 06	10	PAID IN FULL	MAY 31 1956	11862		33 06								
11											11													
12	17						3 34	08		3 42	12	PAID IN FULL	MAY 31 1956	11863		3 42								
13	84						16 50	44		16 94	13	PAID IN FULL	MAY 31 1956			16 94								
14											14													
15	SOLD FOR TAXES 4 25						4 92			4 92	15											4 92		
16											16													
17											17													
18											18													
19											19													
20	50						9 82	26		10 08	20	PAID IN FULL	APR 1 1956	8757		10 08								
	4 25																							
	4 92						101 76	2 54		104 32						79 43		4 94				9 77	11.08	State
	51 8																							

Assessment Roll and Tax List of Real Property in the Town of Moorg, #4, Cass County, Minnesota, for Taxes for the Year 1955.

Form SCD (41) 10M-9-54 DUPLICATE

*Indicate Type of Property: R-Residential, C-Commercial, I-Industrial, U-Utility, F-Farm

In Whose Name Assessed	To Whom Transferred		Description of Property: Subdivision	Sec. or Lot	Town or Block	Rng.	Number of Acres of Land: Acres	Tenths	No. School District	Indicate Homestead Tax on Ba	Indicate Agricultural Tax on Ba	Indicate Type Property	True and Full Valuations: Land Exclusive of Mineral Rights Improvements (Dollars)	Buildings and Other Structures (Dollars)	Machinery Permanently Attached to Real Estate (Dollars)	Total True and Full Value (Dollars)	Assessed Valuations: Rural: Homestead Up to $4,000 20% (Dollars)	Rural: Over $4,000 and Non-Homestead 33⅓% (Dollars)	All Other: Homestead Up to $4,000 25% (Dollars)	All Other: Over $4,000 and Non-Homestead 40% (Dollars)	Machinery Permanently Attached to Real Estate 33⅓% (Dollars)	Total Assessed Value (Dollars)	Total Assessed Value as Equalized by Board of Review (Dollars)	Final Equalized Value (Dollars)
State of Minnesota		1	NE¼ of NE¼	10	14	25		40	1															
U. S. of America		2	NW¼ of NE¼																					
U. S. of America		3	SW¼ of NE¼																					
U. S. of America		4	SE¼ of NE¼																					
		5																						
State of Minnesota		6	NE¼ of NW¼																					
State of Minnesota		7	NW¼ of NW¼																					
U. S. of America		8	SW¼ of NW¼																					
State of Minnesota		9	SE¼ of NW¼																					
		10																						
U. S. of America		11	NE¼ of SW¼																					
U. S. of America		12	NW¼ of SW¼																					
U. S. of America		13	SW¼ of SW¼																					
U. S. of America		14	SE¼ of SW¼																					
		15																						
U. S. of America		16	NE¼ of SE¼																					
U. S. of America		17	NW¼ of SE¼																					
U. S. of America		18	SW¼ of SE¼																					
U. S. of America		19	SE¼ of SE¼																					
		20																						

Cass County, Minnesota, for Taxes for the Year 1955.

Sold for Taxes	Validations by School Districts as Equalized by Department of Taxation: District No. ..... Rate ..... Mills (Dollars)	District No. ..... Rate ..... Mills (Dollars)	District No. ..... Rate ..... Mills (Dollars)	District No. ..... Rate ..... Mills (Dollars)	District No. ..... Rate ..... Mills (Dollars)	District No. ..... Rate ..... Mills (Dollars)	Tax, including State Homestead ..... Mills ($ cts.)	State Tax on Non-Homestead ..... Mills ($ cts.)	Special Taxes ($ cts.)	Total Taxes ($ cts.)		Paid	When Paid (Month Day Year)	Number of Receipt	March Settlement 1956 ($ cts.)	June Settlement 1956 ($ cts.)	Penalty ($ cts.)	November Settlement 1956 ($ cts.)	Penalty ($ cts.)	Collections to First Monday in January 1957 ($ cts.)	Penalty ($ cts.)	Delinquent on First Monday in January 1957 ($ cts.)	Total Delinquent Tax and Penalty ($ cts.)	Remarks
											1													
											2													
											3													
											4													
											5													
											6													
											7													
											8													
											9													
											10													
											11													
											12													
											13													
											14													
											15													
											16													
											17													
											18													
											19													
											20													

Assessment Roll and Tax List of Real Property in the Town of Moss #4, Cass County, Minnesota, for Taxes for the Year 1955.

Form SCD (55) 141,000-3476 PRINTED, MIMEOGRAPHED

*Indicate Type of Property: R - Residential, C - Commercial, I - Industrial, U - Utility, F - Farm

In Whose Name Assessed	To Whom Transferred		Description of Property: Subdivision	Sec. or Lot	Town or Block	Rng.	Number of Acres of Land: Acres	Hdths	No. School District	Indicate Reassessed Tax or Sp.	Indicate Agricultural Tax or Sp.	Indicate Type of Property*	True and Full Valuations: Land Exclusive of Structures and Improvements (Dollars)	Buildings and Other Structures (Dollars)	Machinery Permanently Attached to Real Estate (Dollars)	Total True and Full Value (Dollars)	Assessed Valuations: Rural: Homestead Up to $1,000 20% (Dollars)	Rural: Over $4,000 and Non-Homestead 33⅓% (Dollars)	All Other: Homestead Up to $4,000 25% (Dollars)	All Other: Over $4,000 and Non-Homestead 40% (Dollars)	All Other: Machinery Permanently Attached to Real Estate 33⅓% (Dollars)	Total Assessed Value (Dollars)	Total Assessed Value as Equalized by the Board of Review (Dollars)	Final Equalized Value (Dollars)
U. S. of America		1	NE¼ of NE¼	16	144	25			6-1															
U. S. of America		2	NW¼ of NE¼																					
U. S. of America		3	SW¼ of NE¼																					
U. S. of America		4	SE¼ of NE¼																					
		5																						
U. S. of America		6	NE¼ of NW¼																					
U. S. of America		7	NW¼ of NW¼																					
		8	SW¼ of NW¼																					
U. S. of America		9	SE¼ of NW¼																					
		10																						
U. S. of America		11	NE¼ of SW¼																					
U. S. of America		12	NW¼ of SW¼																					
U. S. of America		13	SW¼ of SW¼																					
U. S. of America		14	SE¼ of SW¼																					
		15																						
U. S. of America		16	NE¼ of SE¼																					
U. S. of America		17	NW¼ of SE¼																					
U. S. of America		18	SW¼ of SE¼																					
U. S. of America		19	SE¼ of SE¼																					
		20																						

	Sold for Taxes	Validations by School Districts as Equalized by Department of Taxation: District No. ..... Rate ..... Mills	District No. ..... Rate ..... Mills	District No. ..... Rate ..... Mills	District No. ..... Rate ..... Mills	District No. ..... Rate ..... Mills	District No. ..... Rate ..... Mills	Tax including State Homestead ..... Mills	State Tax on Non-Homestead ..... Mills	Special Taxes	Total Taxes		Paid	When Paid	Number of Receipt	March Settlement 1956	June Settlement 1956	Penalty	November Settlement 1956	Penalty	Collections in Full Monday in January 1957	Penalty	Delinquent on First Monday in January 1957	Penalty	Total Delinquent Tax and Penalty	Remarks
		Dollars	Dollars	Dollars	Dollars	Dollars	Dollars	$ cts.	$ cts.	$ cts.	$ cts.			Month Day Year		$ cts.	$ cts.	$ cts.	$ cts.	$ cts.	$ cts.	$ cts.	$ cts.	$ cts.	$ cts.	
1												1														
2												2														
3												3														
4												4														
5												5														
6												6														
7												7														
8												8														
9												9														
10												10														
11												11														
12												12														
13												13														
14												14														
15												15														
16												16														
17												17														
18												18														
19												19														
20												20														

Assessment Roll and Tax List of Real Property in the Town of Moscow #4, Indicate Type of Property: R-Residential, C-Commercial, I-Industrial, U-Utility, F-Farm

Cass County, Minnesota, for Taxes for the Year 1955.

In Whose Name Assessed	To Whom Transferred		Description of Property: Subdivision	Sec. or Lot	Town or Block	Rng.	Number of Acres of Land: Acres	100ths	Sch. District	Indicate Homestead Tax or No	Indicate Agricultural Tax or No	Indicate Type of Property	True and Full Valuations: Land Exclusive of Structures and Improvements (Dollars)	Buildings and Other Structures (Dollars)	Machinery Permanently Attached to Real Estate (Dollars)	Total True and Full Value (Dollars)	Assessed Valuations: Rural: Homestead Up to $4,000 20% (Dollars)	Rural: Over $4,000 and Non-Homestead 33⅓% (Dollars)	All Other: Homestead Up to $4,000 25% (Dollars)	All Other: Over $4,000 and Non-Homestead 40% (Dollars)	Machinery Permanently Attached to Real Estate 33⅓% (Dollars)	Total Assessed Value (Dollars)	Total Assessed Value as Equalized by the Board of Review (Dollars)	Final Equalized Value (Dollars)
State of Minnesota		1	NE¼ of NE¼		12	142	65		6-1															
State of Minnesota		2	NW¼ of NE¼																					
State of Minnesota		3	SW¼ of NE¼																					
State of Minnesota		4	SE¼ of NE¼																					
		5																						
State of Minnesota		6	NE¼ of NW¼																					
U.S. of America		7	NW¼ of NW¼																					
Edward L. Rogers et al		8	SW¼ of NW¼				40			No year														
State of Minnesota		9	SE¼ of NW¼																					
		10																						
U.S. of America		11	NE¼ of SW¼																					
State of Minnesota		12	NW¼ of SW¼																					
U.S. of America		13	SW¼ of SW¼																					
U.S. of America		14	SE¼ of SW¼																					
		15																						
State of Minnesota		16	NE¼ of SE¼																					
State of Minnesota		17	NW¼ of SE¼																					
State of Minnesota		18	SW¼ of SE¼																					
State of Minnesota		19	SE¼ of SE¼																					
		20																						
							40																	

	Sold for Taxes	Validations by School Districts as Equalized by Department of Taxation: District No. 6-1 Rate 44 Mills (Dollars)	District No. ..... Rate ..... Mills (Dollars)	District No. ..... Rate ..... Mills (Dollars)	District No. ..... Rate ..... Mills (Dollars)	District No. ..... Rate ..... Mills (Dollars)	District No. ..... Rate ..... Mills (Dollars)	Tax including State Homestead ..... Mills ($ cts.)	State Tax on Non-Homestead 30 Mills ($ cts.)	Special Taxes ($ cts.)	Total Taxes ($ cts.)		Paid	When Paid: Month Day Year	Number of Receipt	March Settlement 1956 ($ cts.)	June Settlement 1956 ($ cts.)	Penalty ($ cts.)	November Settlement 1956 ($ cts.)	Penalty ($ cts.)	Collections to First Monday in January 1957 ($ cts.)	Penalty ($ cts.)	Delinquent on First Monday in January 1957 ($ cts.)	Total Delinquent Tax and Penalty ($ cts.)	Remarks
1												1													
2												2													
3												3													
4												4													
5												5													
6												6													
7												7													
8		57						4 20	30		11 50	8	PAID IN FULL	MAY 31 1956	11847		11 50								
9												9													
10												10													
11												11													
12												12													
13												13													
14												14													
15												15													
16												16													
17												17													
18												18													
19												19													
20												20													
		57						1120	30		1150						1150								

Assessment Roll and Tax List of Real Property in the Pawnee of Unorg #4, Cass County, Minnesota, for Taxes for the Year 1955.

13

*Indicate Type of Property: R - Residential, C - Commercial, I - Industrial, U - Utility, F - Farm

In Whose Name Assessed	To Whom Transferred		Description of Property: Subdivision	Sec. or Lot	Town or Block	Rng.	Number of Acres of Land: Acres	Number of Acres of Land: Mills	Sch. School District	Indicate Homestead Tax No.	Indicate Agricultural Tax No.	* Indicate Type of Property	True and Full Valuations: Land Exclusive of Structures and Improvements	True and Full Valuations: Buildings and Other Structures	True and Full Valuations: Machinery Permanently Attached to Real Estate	True and Full Valuations: Total True and Full Value	Assessed Valuations: Rural: Homestead Up to $4,000 20%	Assessed Valuations: Rural: Over $4,000 and Non-Homestead 33⅓%	Assessed Valuations: All Other: Homestead Up to $1,000 25%	Assessed Valuations: All Other: Over $1,000 and Non-Homestead 40%	Assessed Valuations: Machinery Permanently Attached to Real Estate 33⅓%	Assessed Valuations: Total Assessed Value	Total Assessed Value as Equalized by the Board of Review	Final Equalized Value
							Acres	Mills					Dollars	Dollars	Dollars	Dollars	Dollars	Dollars	Dollars	Dollars	Dollars	Dollars	Dollars	Dollars
U. S. of America		1	NE¼ of NE¼	13	Twp 20				6-1															
U. S. of America		2	NW¼ of NE¼																					
U. S. of America		3	SW¼ of NE¼																					
U. S. of America		4	SE¼ of NE¼																					
		5																						
U. S. of America		6	NE¼ of NW¼																					
U. S. of America		7	NW¼ of NW¼																					
U. S. of America		8	SW¼ of NW¼																					
U. S. of America		9	SE¼ of NW¼																					
		10																						
U. S. of America		11	NE¼ of SW¼																					
U. S. of America		12	NW¼ of SW¼																					
U. S. of America		13	SW¼ of SW¼																					
U. S. of America		14	SE¼ of SW¼																					
		15																						
U. S. of America		16	NE¼ of SE¼																					
U. S. of America		17	NW¼ of SE¼																					
U. S. of America		18	SW¼ of SE¼																					
U. S. of America		19	SE¼ of SE¼																					
		20																						

Sold for Taxes	Valuations by School Districts as Equalized by Department of Taxation: District No. ..... Rate ..... Mills	District No. ..... Rate ..... Mills	District No. ..... Rate ..... Mills	District No. ..... Rate ..... Mills	District No. ..... Rate ..... Mills	District No. ..... Rate ..... Mills	Tax including State Homestead ..... Mills	State Tax on Non-Homestead ..... Mills	Special Taxes	Total Taxes		Paid	When Paid: Month Day Year	Number of Receipt	March Settlement 1955	June Settlement 1955	Penalty	November Settlement 1955	Penalty	Collections to First Monday in January 1957	Penalty	Delinquent on First Monday in January 1957	Total Delinquent Tax and Penalty	Remarks
	Dollars	Dollars	Dollars	Dollars	Dollars	Dollars	$ cts.	$ cts.	$ cts.	$ cts.					$ cts.	$ cts.	$ cts.	$ cts.	$ cts.	$ cts.	$ cts.	$ cts.	$ cts.	
											1													
											2													
											3													
											4													
											5													
											6													
											7													
											8													
											9													
											10													
											11													
											12													
											13													
											14													
											15													
											16													
											17													
											18													
											19													
											20													

Assessment Roll and Tax List of Real Property in the Town of Unorg #4, Cass County, Minnesota, for Taxes for the Year 1955.

Form SCD (55)

*Indicate Type of Property: R-Residential, C-Commercial, I-Industrial, U-Utility, F-Farm

In Whose Name Assessed	To Whom Transferred		Description of Property: Subdivision	Sec. or Lot	Town or Block	Rng.	Number of Acres of Land: Acres	Min	No. School District	Indicate Homestead Tax or No	Indicate Agricultural Tax or No	*Indicate Type of Property	True and Full Valuations: Land Exclusive of Structures and Improvements (Dollars)	Buildings and Other Structures (Dollars)	Machinery Permanently Attached to Real Estate (Dollars)	Total True and Full Value (Dollars)	Assessed Valuations: Rural: Homestead Up to $6,000 20% (Dollars)	Rural: Over $4,000 and Non-Homestead 33⅓% (Dollars)	All Other: Homestead Up to $4,000 25% (Dollars)	All Other: Over $4,000 and Non-Homestead 40% (Dollars)	All Other: Machinery Permanently Attached to Real Estate 33⅓% (Dollars)	Total Assessed Value (Dollars)	Total Assessed Value as Equalized by the Board of Review (Dollars)	Final Equalized Value (Dollars)
State of Minnesota		1	NE¼ of NE¼				14	22.25		6-1														
U.S. of America		2	NW¼ of NE¼																					
U.S. of America		3	SW¼ of NE¼																					
State of Minnesota		4	SE¼ of NE¼																					
		5																						
U.S. of America		6	NE¼ of NW¼																					
U.S. of America		7	NW¼ of NW¼																					
U.S. of America		8	SW¼ of NW¼																					
U.S. of America		9	SE¼ of NW¼																					
		10																						
State of Minnesota		11	NE¼ of SW¼																					
State of Minnesota		12	NW¼ of SW¼																					
State of Minnesota		13	SW¼ of SW¼																					
State of Minnesota		14	SE¼ of SW¼																					
		15																						
State of Minnesota		16	NE¼ of SE¼																					
U.S. of America		17	NW¼ of SE¼																					
U.S. of America		18	SW¼ of SE¼																					
State of Minnesota		19	SE¼ of SE¼																					
		20																						

	Sold for Taxes	Valuations by School Districts as Equalized by Department of Taxation: District No. Rate ... Mills (Dollars)	District No. Rate ... Mills (Dollars)	District No. Rate ... Mills (Dollars)	District No. Rate ... Mills (Dollars)	District No. Rate ... Mills (Dollars)	District No. Rate ... Mills (Dollars)	Tax including State Homestead ... Mills ($ cts.)	State Tax on Non-Homestead ... Mills ($ cts.)	Special Taxes ($ cts.)	Total Taxes ($ cts.)		Paid	When Paid: Month	Day	Year	Number of Receipt	March Settlement 1956 ($ cts.)	June Settlement 1956 ($ cts.)	Penalty ($ cts.)	November Settlement 1956 ($ cts.)	Penalty ($ cts.)	Collections to First Monday in January 1957 ($ cts.)	Penalty ($ cts.)	Delinquent on First Monday in January 1957 ($ cts.)	Total Delinquent Tax and Penalty ($ cts.)	Remarks
1												1																
2												2																
3												3																
4												4																
5												5																
6												6																
7												7																
8												8																
9												9																
10												10																
11												11																
12												12																
13												13																
14												14																
15												15																
16												16																
17												17																
18												18																
19												19																
20												20																

Real 142-25

142-29 143-30 Farmwood

Personal

Form SCD (35) [illegible]

Assessment Roll and Tax List of Real Property in the Town of Unity #4, Cass County, Minnesota, for Taxes for the Year 1955.

*Indicate Type of Property: R-Residential, C-Commercial, I-Industrial, U-Utility, F-Farm

	IN WHOSE NAME ASSESSED	TO WHOM TRANSFERRED	DESCRIPTION OF PROPERTY: SUBDIVISION	Sec. or Lot	Town or Block	Rng.	Number of Acres of Land: Acres	100ths	Sch. School District	Indicate Nonassessed Tax or No	Indicate Agricultural Tax or No	*Indicate Type of Property	TRUE AND FULL VALUATIONS: LAND Exclusive of Structures and Improvements	BUILDINGS and Other Structures	MACHINERY Permanently Attached to Real Estate	TOTAL True and Full Value	ASSESSED VALUATIONS: RURAL: Homestead Up to $4,000 20%	RURAL: Over $4,000 and Non-Homestead 33⅓%	ALL OTHER: Homestead Up to $4,000 25%	ALL OTHER: Over $4,000 and Non-Homestead 40%	ALL OTHER: MACHINERY Permanently Attached to Real Estate 33⅓%	TOTAL ASSESSED VALUE	Total Assessed Value as Equalized by the Board of Review	FINAL EQUALIZED VALUE
							Acres	100ths					Dollars	Dollars	Dollars	Dollars	Dollars	Dollars	Dollars	Dollars	Dollars	Dollars	Dollars	Dollars
1	U. S. of America		NE ¼ of NE ¼		15	42	25		61															
2	U. S. of America		NW ¼ of NE ¼																					
3	U. S. of America		SW ¼ of NE ¼																					
4	U. S. of America		SE ¼ of NE ¼																					
5																								
6	U. S. of America		NE ¼ of NW ¼																					
7	U. S. of America		NW ¼ of NW ¼																					
8	U. S. of America		SW ¼ of NW ¼																					
9	U. S. of America		SE ¼ of NW ¼																					
10																								
11	U. S. of America		NE ¼ of SW ¼																					
12	U. S. of America		NW ¼ of SW ¼																					
13	U. S. of America		SW ¼ of SW ¼																					
14	U. S. of America		SE ¼ of SW ¼																					
15																								
16	U. S. of America		NE ¼ of SE ¼																					
17	U. S. of America		NW ¼ of SE ¼																					
18	U. S. of America		SW ¼ of SE ¼																					
19	U. S. of America		SE ¼ of SE ¼																					
20																								

	SOLD FOR TAXES	VALUATIONS BY SCHOOL DISTRICTS AS EQUALIZED BY DEPARTMENT OF TAXATION: District No. Rate ... Mills	District No. Rate ... Mills	District No. Rate ... Mills	District No. Rate ... Mills	District No. Rate ... Mills	District No. Rate ... Mills	Tax including State Homestead ... Mills	Rate Tax on Non-Homestead ... Mills	SPECIAL TAXES	TOTAL TAXES		PAID	WHEN PAID: Month	Day	Year	Number of Receipt	March Settlement 1956	June Settlement 1956	Penalty	November Settlement 1956	Penalty	Collections to First Monday in January 1957	Penalty	Delinquent as First Monday in January 1957	Total Delinquent Tax and Penalty	REMARKS
		Dollars	Dollars	Dollars	Dollars	Dollars	Dollars	$ cts.	$ cts.	$ cts.	$ cts.							$ cts.	$ cts.	$ cts.	$ cts.	$ cts.	$ cts.	$ cts.	$ cts.	$ cts.	
1												1															
2												2															
3												3															
4												4															
5												5															
6												6															
7												7															
8												8															
9												9															
10												10															
11												11															
12												12															
13												13															
14												14															
15												15															
16												16															
17												17															
18												18															
19												19															
20												20															

Assessment Roll and Tax List of Real Property in the Town of Mason #4, Cass County, Minnesota, for Taxes for the Year 1955.

*Indicate Type of Property: R - Residential, C - Commercial, I - Industrial, U - Utility, F - Farm

	In Whose Name Assessed	To Whom Transferred	Description of Property: Subdivision	Sec. or Lot	Town or Block	Rng	Number of Acres of Land: Acres	Hths	No. School District	Indicate Improvements on Real Estate by Number	Indicate Personal Property on Real Estate by Number	Type of Property	True and Full Valuations: Land Exclusive of Structures and Improvements (Dollars)	Buildings and Other Structures (Dollars)	Machinery Permanently Attached to Real Estate (Dollars)	Total True and Full Value (Dollars)	Assessed Valuations: Rural: Homestead Up to $1,000 20% (Dollars)	Rural: Over $1,000 and Non-Homestead 33⅓% (Dollars)	All Other: Homestead Up to $1,000 25% (Dollars)	All Other: Over $1,000 and Non-Homestead 40% (Dollars)	All Other: Machinery Permanently Attached to Real Estate 33⅓% (Dollars)	Total Assessed Value (Dollars)	Total Assessed Value as Equalized by the Board of Review (Dollars)	Final Equalized Value (Dollars)
1	State of Minnesota		NE¼ of NE¼	16	44	25			6-7															
2	State of Minnesota		NW¼ of NE¼																					
3	State of Minnesota		SW¼ of NE¼																					
4	State of Minnesota		SE¼ of NE¼																					
5																								
6	State of Minnesota		NE¼ of NW¼																					
7	Roland M. Hinkley, John Henry & Jessie MacDonald		NW¼ of NW¼ Lot 1				32		710	yes														
8	State of Minnesota		SW¼ of NW¼ Lot 2																					
9	State of Minnesota		SE¼ of NW¼																					
10																								
11	State of Minnesota		NE¼ of SW¼																					
12	State of Minnesota		NW¼ of SW¼																					
13	State of Minnesota		SW¼ of SW¼																					
14	State of Minnesota		SE¼ of SW¼																					
15																								
16	State of Minnesota		NE¼ of SE¼																					
17	State of Minnesota		NW¼ of SE¼																					
18	State of Minnesota		SW¼ of SE¼																					
19	State of Minnesota		SE¼ of SE¼																					
20																								
							32																	

	Sold for Taxes	Valuations by School Districts as Equalized by Department of Taxation: District No. / Rate / Mills (Dollars)	District No. / Rate / Mills (Dollars)	District No. / Rate / Mills (Dollars)	District No. / Rate / Mills (Dollars)	District No. / Rate / Mills (Dollars)	District No. / Rate / Mills (Dollars)	Tax including State Homestead (Mills) ($ cts.)	State Tax on Non-Homestead (Mills) ($ cts.)	Special Taxes ($ cts.)	Total Taxes ($ cts.)		Paid	When Paid: Month	Day	Year	Number of Receipt	March Settlement 1956 ($ cts.)	June Settlement 1956 ($ cts.)	Penalty ($ cts.)	November Settlement 1956 ($ cts.)	Penalty ($ cts.)	Collections to First Monday in January 1957 ($ cts.)	Penalty ($ cts.)	Delinquent on First Monday in January 1957 ($ cts.)	Total Delinquent Tax and Penalty ($ cts.)	Remarks
1												1																
2												2																
3												3																
4												4																
5												5																
6												6																
7		110						21 62	56		22 18	7	PAID IN FULL	MAY 31	1956	1147		22 18										
8												8																
9												9																
10												10																
11												11																
12												12																
13												13																
14												14																
15												15																
16												16																
17												17																
18												18																
19												19																
20												20																
		110						21 62	56		22 18							22 18										

Assessment Roll and Tax List of Real Property in the Town of Unity #4, Cass County, Minnesota, for Taxes for the Year 1955.

*Indicate Type of Property: R - Residential, C - Commercial, I - Industrial, U - Utility, F - Farm

	IN WHOSE NAME ASSESSED	TO WHOM TRANSFERRED	DESCRIPTION OF PROPERTY: SUBDIVISION	Sec. or Lot	Town or Block	Rng	Number of Acres of Land: Acres	100ths	No. School District	Indicate Homestead Yes or No	Indicate Rural Yes or No	* Indicate Type of Property	TRUE AND FULL VALUATIONS: LAND Exclusive of Structures and Improvements	BUILDINGS and Other Structures	MACHINERY Permanently Attached to Real Estate	TOTAL True and Full Value	ASSESSED VALUATIONS: RURAL: Homestead Up to $4,000 20%	RURAL: Over $4,000 and Non-Homestead 33⅓%	ALL OTHER: Homestead Up to $4,000 25%	ALL OTHER: Over $4,000 and Non-Homestead 40%	MACHINERY Permanently Attached to Real Estate 33⅓%	TOTAL ASSESSED VALUE	Total Assessed Value as Equalized by the Board of Review	FINAL EQUALIZED VALUE
							Acres	100ths					Dollars	Dollars	Dollars	Dollars	Dollars	Dollars	Dollars	Dollars	Dollars	Dollars	Dollars	Dollars
1	State of Minnesota		N E ¼ of N E ¼ Lot 1	17	14	25			R-1															
2			N W ¼ of N E ¼																					
3	State of Minnesota		S W ¼ of N E ¼ Lot 2																					
4	Roland Hicks		S E ¼ of N E ¼ Lot 5				4	80		No	yes													
5																								
6	Frank Osborne		N E ¼ of N W ¼				40			No	yes													
7	"		N W ¼ of N W ¼				40			"	"													
8	U. S. of America		S W ¼ of N W ¼																					
9	U. S. of America		S E ¼ of N W ¼																					
10																								
11	U. S. of America		N E ¼ of S W ¼																					
12	U. S. of America		N W ¼ of S W ¼																					
13	U. S. of America		S W ¼ of S W ¼																					
14	U. S. of America		S E ¼ of S W ¼																					
15																								
16	U. S. of America		N E ¼ of S E ¼ Lot 4																					
17	State of Minnesota		~~N W ¼ of S E ¼~~ Lot 3																					
18	U. S. of America		S W ¼ of S E ¼																					
19	U. S. of America		S E ¼ of S E ¼																					
20																								
							8	80																

Cass County, Minnesota, for Taxes for the Year 1955.

	SOLD FOR TAXES	VALUATIONS BY SCHOOL DISTRICTS AS EQUALIZED BY DEPARTMENT OF TAXATION: District No. C-2 Rate 2 A 5 Mills	District No. ..... Rate ..... Mills	District No. ..... Rate ..... Mills	District No. ..... Rate ..... Mills	District No. ..... Rate ..... Mills	District No. ..... Rate ..... Mills	Tax* including State Homestead ..... Mills	State Tax on Non-Homestead 5.1 Mills	SPECIAL TAXES	TOTAL TAXES		PAID	WHEN PAID	Number of Receipt	March Settlement 1956	June Settlement 1956	Penalty	November Settlement 1956	Penalty	Collections to First Monday in January 1957	Penalty	Delinquent on First Monday in January 1957	Total Delinquent Tax and Penalty	REMARKS
		Dollars	Dollars	Dollars	Dollars	Dollars	Dollars	$ cts.	$ cts.	$ cts.	$ cts.			Month Day Year		$ cts.	$ cts.	$ cts.	$ cts.	$ cts.	$ cts.	$ cts.	$ cts.	$ cts.	
1												1													
2												2													
3												3													
4		33						648	16		664	4	PAID IN FULL	MAY 31 1956	11857		664								
5												5													
6	SOLD FOR TAXES	107						2102	56		2158	6											2158		
7	SOLD FOR TAXES	107						2102	56		2158	7											2158		
8												8													
9												9													
10												10													
11												11													
12												12													
13												13													
14												14													
15												15													
16												16													
17												17													
18												18													
19												19													
20												20													
		247						4852	128		4980						664						4316		

Assessment Roll and Tax List of Real Property in the Town of Moriey #4, Cass County, Minnesota, for Taxes for the Year 1955.

Form 8CD (53) [illegible]

*Indicate Type of Property: R - Residential, C - Commercial, I - Industrial, U - Utility, F - Farm

	In Whose Name Assessed	To Whom Transferred		Description of Property: Subdivision	Sec. or Lot	Town or Block	Rng	Number of Acres of Land: Acres	Hdths	No. School District	Indicate Homestead Tax or No	Indicate Agricultural Tax or No	* Indicate Type of Property	True and Full Valuations: Land Exclusive of Structures and Improvements	Buildings and Other Structures	Machinery Permanently Attached to Real Estate	Total True and Full Value	Assessed Valuations: Rural: Homestead Up to $4,000 20%	Rural: Over $4,000 and Non-Homestead 33⅓%	All Other: Homestead Up to $4,000 25%	All Other: Over $4,000 and Non-Homestead 40%	Machinery Permanently Attached to Real Estate 33⅓%	Total Assessed Value	Total Assessed Value as Examined by the Board of Review	Final Equalized Value
								Acres	Hdths					Dollars	Dollars	Dollars	Dollars	Dollars	Dollars	Dollars	Dollars	Dollars	Dollars	Dollars	Dollars
	U. S. of America		1	NE¼ of NE¼	18	142	25			6-1															
	U. S. of America		2	NW¼ of NE¼																					
	U. S. of America		3	SW¼ of NE¼																					
	U. S. of America		4	SE¼ of NE¼																					
			5																						
	U. S. of America		6	NE¼ of NW¼																					
	State of Minnesota		7	~~NW¼ of NW¼~~ Lot 1																					
	U. S. of America		8	~~SW¼ of NW¼~~ Lot 2																					
	U. S. of America		9	SE¼ of NW¼																					
			10																						
	U. S. of America		11	NE¼ of SW¼																					
	U. S. of America		12	NW¼ of SW¼ Lot 3																					
	U. S. of America		13	SW¼ of SW¼ Lot 4																					
	U. S. of America		14	SE¼ of SW¼																					
			15																						
	U. S. of America		16	NE¼ of SE¼																					
	U. S. of America		17	NW¼ of SE¼																					
	U. S. of America		18	SW¼ of SE¼																					
	U. S. of America		19	SE¼ of SE¼																					
			20																						

	Sold for Taxes	Validations by School Districts as Equalized by Department of Taxation: District No. ... Rate ... Mills	District No. ... Rate ... Mills	District No. ... Rate ... Mills	District No. ... Rate ... Mills	District No. ... Rate ... Mills	District No. ... Rate ... Mills	Tax Including State Homestead ... Mills	State Tax on Non-Homestead ... Mills	Special Taxes	Total Taxes		Paid	When Paid: Month	Day	Year	Number of Receipt	March Settlement 1956	June Settlement 1956	Penalty	November Settlement 1956	Penalty	Collections to First Monday in January 1957	Penalty	Delinquent on First Monday in January 1957	Total Delinquent Tax and Penalty	Remarks
		Dollars	Dollars	Dollars	Dollars	Dollars	Dollars	$ cts.	$ cts.	$ cts.	$ cts.							$ cts.	$ cts.	$ cts.	$ cts.	$ cts.	$ cts.	$ cts.	$ cts.	$ cts.	
1												1															
2												2															
3												3															
4												4															
5												5															
6												6															
7												7															
8												8															
9												9															
10												10															
11												11															
12												12															
13												13															
14												14															
15												15															
16												16															
17												17															
18												18															
19												19															
20												20															

Assessment Roll and Tax List of Real Property in the Town of Unorg #4, Cass County, Minnesota, for Taxes for the Year 1955.

Form SCD (55) [illegible]

*Indicate Type of Property: R-Residential, C-Commercial, I-Industrial, U-Utility, F-Farm

	IN WHOSE NAME ASSESSED	TO WHOM TRANSFERRED		DESCRIPTION OF PROPERTY: SUBDIVISION	Sec. or Lot	Twp. or Block	Rng	Number of Acres of Land: Acres	10ths	No. School District	Indicate Homestead Tax or No.	Indicate Agricultural Tax or No.	* Indicate Type of Property	TRUE AND FULL VALUATIONS: LAND Exclusive of Structures and Improvements	BUILDINGS and Other Structures	MACHINERY Permanently Attached to Real Estate	TOTAL True and Full Value	ASSESSED VALUATIONS: RURAL: Homestead Up to $4,000 20%	RURAL: Over $4,000 and Non-Homestead 33⅓%	ALL OTHER: Homestead Up to $4,000 25%	ALL OTHER: Over $4,000 and Non-Homestead 40%	MACHINERY Permanently Attached to Real Estate 33⅓%	TOTAL ASSESSED VALUE	Total Assessed Value as Equalized by the Board of Review	FINAL EQUALIZED VALUE
								Acres	10ths					Dollars	Dollars	Dollars	Dollars	Dollars	Dollars	Dollars	Dollars	Dollars	Dollars	Dollars	Dollars
	U. S. of America		1	NE¼ of NE¼	14	144	25			6-1															
	U. S. of America		2	NW¼ of NE¼																					
	U. S. of America		3	SW¼ of NE¼																					
	U. S. of America		4	SE¼ of NE¼																					
			5																						
	U. S. of America		6	NE¼ of NW¼																					
	U. S. of America		7	NW¼ of NW¼ Lot 1																					
	U. S. of America		8	SW¼ of NW¼ Lot 2																					
	U. S. of America		9	SE¼ of NW¼																					
			10																						
	U. S. of America		11	NE¼ of SW¼																					
	U. S. of America		12	NW¼ of SW¼ Lot 3																					
	U. S. of America		13	SW¼ of SW¼ Lot 4																					
	U. S. of America		14	SE¼ of SW¼																					
			15																						
	U. S. of America		16	NE¼ of SE¼																					
	U. S. of America		17	NW¼ of SE¼																					
	U. S. of America		18	SW¼ of SE¼																					
	U. S. of America		19	SE¼ of SE¼																					
			20																						

Cass County, Minnesota, for Taxes for the Year 1955.

	SOLD FOR TAXES	VALUATIONS BY SCHOOL DISTRICTS AS EQUALIZED BY DEPARTMENT OF TAXATION: District No. ..... Rate ..... Mills	District No. ..... Rate ..... Mills	District No. ..... Rate ..... Mills	District No. ..... Rate ..... Mills	District No. ..... Rate ..... Mills	District No. ..... Rate ..... Mills	Tax Including Rate Homestead ..... Mills	State Tax on Non-Homestead ..... Mills	SPECIAL TAXES	TOTAL TAXES		PAID	WHEN PAID: Month Day Year	Number of Receipt	March Settlement 1956	June Settlement 1956	Penalty	November Settlement 1956	Penalty	Collections to First Monday in January 1957	Penalty	Delinquent on First Monday in January 1957	Penalty	Total Delinquent Tax and Penalty	REMARKS
		Dollars	Dollars	Dollars	Dollars	Dollars	Dollars	$ cts.	$ cts.	$ cts.	$ cts.					$ cts.	$ cts.	$ cts.	$ cts.	$ cts.	$ cts.	$ cts.	$ cts.	$ cts.	$ cts.		
1												1															
2												2															
3												3															
4												4															
5												5															
6												6															
7												7															
8												8															
9												9															
10												10															
11												11															
12												12															
13												13															
14												14															
15												15															
16												16															
17												17															
18												18															
19												19															
20												20															

Assessment Roll and Tax List of Real Property in the Town of Mary #4, Cass County, Minnesota, for Taxes for the Year 1955.

*Indicate Type of Property: R-Residential, C-Commercial, I-Industrial, U-Utility, F-Farm

Form 3CD (55) [illegible]

IN WHOSE NAME ASSESSED	TO WHOM TRANSFERRED		DESCRIPTION OF PROPERTY: SUBDIVISION	Sec. or Lot	Town or Block	Rng.	Number of Acres of Land: Acres	100ths	No. School District	Indicate Type of Personal Tax in No.	Indicate Type of Personal Tax in Rs.	*Indicate Type of Property	TRUE AND FULL VALUATIONS: LAND Exclusive of Structures and Improvements	BUILDINGS and Other Structures	MACHINERY Permanently Attached to Real Estate	TOTAL True and Full Value	ASSESSED VALUATIONS: RURAL: Homestead Up to $4,000 20%	RURAL: Over $4,000 and Non-Homestead 33⅓%	ALL OTHER: Homestead Up to $8,000 25%	ALL OTHER: Over $4,000 and Non-Homestead 40%	MACHINERY Permanently Attached to Real Estate 33⅓%	TOTAL ASSESSED VALUE	Total Assessed Value as Equalized by the Board of Review	FINAL EQUALIZED VALUE
							Acres	100ths					Dollars	Dollars	Dollars	Dollars	Dollars	Dollars	Dollars	Dollars	Dollars	Dollars	Dollars	Dollars
U. S. of America		1	NE ¼ of NE ¼	20	142	25			6-1															
U. S. of America		2	NW ¼ of NE ¼																					
U. S. of America		3	SW ¼ of NE ¼																					
U. S. of America		4	SE ¼ of NE ¼																					
		5																						
U. S. of America		6	NE ¼ of NW ¼																					
U. S. of America		7	NW ¼ of NW ¼																					
U. S. of America		8	SW ¼ of NW ¼																					
U. S. of America		9	SE ¼ of NW ¼																					
		10																						
U. S. of America		11	NE ¼ of SW ¼																					
U. S. of America		12	NW ¼ of SW ¼																					
U. S. of America		13	SW ¼ of SW ¼																					
U. S. of America		14	SE ¼ of SW ¼																					
		15																						
U. S. of America		16	NE ¼ of SE ¼																					
U. S. of America		17	NW ¼ of SE ¼																					
U. S. of America		18	SW ¼ of SE ¼																					
U. S. of America		19	SE ¼ of SE ¼																					
		20																						

	SOLD FOR TAXES	VALUATIONS BY SCHOOL DISTRICTS AS EQUALIZED BY DEPARTMENT OF TAXATION: District No. ..... Rate ..... Mills	District No. ..... Rate ..... Mills	District No. ..... Rate ..... Mills	District No. ..... Rate ..... Mills	District No. ..... Rate ..... Mills	District No. ..... Rate ..... Mills	Tax Including State Homestead ..... Mills	State Tax on Non-Homestead ..... Mills	SPECIAL TAXES	TOTAL TAXES		PAID	WHEN PAID			Number of Receipt	March Settlement 1955	June Settlement 1955	Penalty	November Settlement 1955	Penalty	Collections to First Monday in January 1957	Penalty	Delinquent on First Monday in January 1957	Total Delinquent Tax and Penalty	REMARKS
		Dollars	Dollars	Dollars	Dollars	Dollars	Dollars	$ cts.	$ cts.	$ cts.	$ cts.			Month	Day	Year		$ cts.	$ cts.	$ cts.	$ cts.	$ cts.	$ cts.	$ cts.	$ cts.	$ cts.	$ cts.	
1												1																
2												2																
3												3																
4												4																
5												5																
6												6																
7												7																
8												8																
9												9																
10												10																
11												11																
12												12																
13												13																
14												14																
15												15																
16												16																
17												17																
18												18																
19												19																
20												20																

Assessment Roll and Tax List of Real Property in the Town of Unorg. #4, Cass County, Minnesota, for Taxes for the Year 1955.

*Indicate Type of Property: R - Residential, C - Commercial, I - Industrial, U - Utility, F - Farm

	IN WHOSE NAME ASSESSED	TO WHOM TRANSFERRED	DESCRIPTION OF PROPERTY: SUBDIVISION	Sec. or Lot	Town or Block	Rng.	Number of Acres of Land: Acres	Number of Acres of Land: Mills	No. School District	Indicate Homestead Tax Payer	Indicate Agricultural Tax Payer	*Indicate Type of Property	TRUE AND FULL VALUATIONS: LAND Exclusive of Structures and Improvements (Dollars)	BUILDINGS and Other Structures (Dollars)	MACHINERY Permanently Attached to Real Estate (Dollars)	TOTAL True and Full Value (Dollars)	ASSESSED VALUATIONS: RURAL: Homestead Up to $4,000 20% (Dollars)	RURAL: Over $4,000 and Non-Homestead 33⅓% (Dollars)	ALL OTHER: Homestead Up to $4,000 25% (Dollars)	ALL OTHER: Over $4,000 and Non-Homestead 40% (Dollars)	MACHINERY Permanently Attached to Real Estate 33⅓% (Dollars)	TOTAL ASSESSED VALUE (Dollars)	Total Assessed Value as Equalized by Board of Review (Dollars)	FINAL EQUALIZED VALUE (Dollars)
1	U. S. of America		NE ¼ of NE ¼		21	142	25		6-1															
2	U. S. of America		NW ¼ of NE ¼																					
3	U. S. of America		SW ¼ of NE ¼																					
4	U. S. of America		SE ¼ of NE ¼																					
5																								
6	U. S. of America		NE ¼ of NW ¼																					
7	U. S. of America		NW ¼ of NW ¼																					
8	U. S. of America		SW ¼ of NW ¼																					
9	U. S. of America		SE ¼ of NW ¼																					
10																								
11	U. S. of America		NE ¼ of SW ¼																					
12	U. S. of America		NW ¼ of SW ¼																					
13	U. S. of America		SW ¼ of SW ¼																					
14	U. S. of America		SE ¼ of SW ¼																					
15																								
16	U. S. of America		NE ¼ of SE ¼																					
17	State of Minnesota		NW ¼ of SE ¼																					
18	U. S. of America		SW ¼ of SE ¼																					
19	U. S. of America		SE ¼ of SE ¼																					
20																								

	SOLD FOR TAXES	VALUATIONS BY SCHOOL DISTRICTS AS EQUALIZED BY DEPARTMENT OF TAXATION: District No. ..... Rate ..... Mills (Dollars)	District No. ..... Rate ..... Mills (Dollars)	District No. ..... Rate ..... Mills (Dollars)	District No. ..... Rate ..... Mills (Dollars)	District No. ..... Rate ..... Mills (Dollars)	District No. ..... Rate ..... Mills (Dollars)	Tax including State Homestead ..... Mills ($ cts.)	State Tax on Non-Homestead ..... Mills ($ cts.)	SPECIAL TAXES ($ cts.)	TOTAL TAXES ($ cts.)		PAID	WHEN PAID: Month Day Year	Number of Receipt	March Settlement 1956 ($ cts.)	June Settlement 1956 ($ cts.)	Penalty ($ cts.)	November Settlement 1956 ($ cts.)	Penalty ($ cts.)	Collections to First Monday in January 1957 ($ cts.)	Penalty ($ cts.)	Delinquent on First Monday in January 1957 ($ cts.)	Total Delinquent Tax and Penalty ($ cts.)	REMARKS
1												1													
2												2													
3												3													
4												4													
5												5													
6												6													
7												7													
8												8													
9												9													
10												10													
11												11													
12												12													
13												13													
14												14													
15												15													
16												16													
17												17													
18												18													
19												19													
20												20													

Assessment Roll and Tax List of Real Property in the Town of Pillsbury #4, Cass County, Minnesota, for Taxes for the Year 1955.

*Indicate Type of Property: R - Residential, C - Commercial, I - Industrial, U - Utility, F - Farm

Form 2CD (33) [illegible]

	IN WHOSE NAME ASSESSED	TO WHOM TRANSFERRED		DESCRIPTION OF PROPERTY: SUBDIVISION	Sec. or Lot	Town or Block	Rng.	Number of Acres of Land: Acres	100ths	No. School District	Indicate Homestead Tax or No	Indicate Agricultural or No	Indicate Type of Property	TRUE AND FULL VALUATIONS: LAND Estimate of Structures and Improvements (Dollars)	BUILDINGS and Other Structures (Dollars)	MACHINERY Permanently Attached to Real Estate (Dollars)	TOTAL True and Full Value (Dollars)	ASSESSED VALUATIONS: RURAL: Homestead Up to $4,000 20% (Dollars)	RURAL: Over $4,000 and Non-Homestead 33⅓% (Dollars)	ALL OTHER: Homestead Up to $4,000 25% (Dollars)	ALL OTHER: Over $4,000 and Non-Homestead 40% (Dollars)	MACHINERY Permanently Attached to Real Estate 33⅓% (Dollars)	TOTAL ASSESSED VALUE (Dollars)	Total Assessed Value as Equalized by the Board of Review (Dollars)	FINAL EQUALIZED VALUE (Dollars)
	State of Minnesota		0	NE¼ of NE¼				22	16	26		6-1													
	U. S. of America		2	NW¼ of NE¼																					
	U. S. of America		3	SW¼ of NE¼																					
	State of Minnesota		4	SE¼ of NE¼																					
			5																						
	U. S. of America		6	NE¼ of NW¼																					
	U. S. of America		7	NW¼ of NW¼																					
	U. S. of America		8	SW¼ of NW¼																					
	U. S. of America		9	SE¼ of NW¼																					
			10																						
	U. S. of America		11	NE¼ of SW¼																					
	U. S. of America		12	NW¼ of SW¼																					
	U. S. of America		13	SW¼ of SW¼																					
	U. S. of America		14	SE¼ of SW¼																					
			15																						
	U. S. of America		16	NE¼ of SE¼																					
	U. S. of America		17	NW¼ of SE¼																					
	U. S. of America		18	SW¼ of SE¼																					
	U. S. of America		19	SE¼ of SE¼																					
			20																						

	SOLD FOR TAXES	VALUATIONS BY SCHOOL DISTRICTS AS EQUALIZED BY DEPARTMENT OF TAXATION: District No. ..... Rate ..... Mills (Dollars)	District No. ..... Rate ..... Mills (Dollars)	District No. ..... Rate ..... Mills (Dollars)	District No. ..... Rate ..... Mills (Dollars)	District No. ..... Rate ..... Mills (Dollars)	District No. ..... Rate ..... Mills (Dollars)	Tax including State Homestead ..... Mills ($ cts.)	State Tax on Non-Homestead ..... Mills ($ cts.)	SPECIAL TAXES ($ cts.)	TOTAL TAXES ($ cts.)		PAID	WHEN PAID: Month Day Year	Number of Receipt	March Settlement 1956 ($ cts.)	June Settlement 1956 ($ cts.)	Penalty ($ cts.)	November Settlement 1956 ($ cts.)	Penalty ($ cts.)	Collections to First Monday in January 1957 ($ cts.)	Penalty ($ cts.)	Delinquent on First Monday in January 1957 ($ cts.)	Total Delinquent Tax and Penalty ($ cts.)	REMARKS
1												1													
2												2													
3												3													
4												4													
5												5													
6												6													
7												7													
8												8													
9												9													
10												10													
11												11													
12												12													
13												13													
14												14													
15												15													
16												16													
17												17													
18												18													
19												19													
20												20													

Assessment Roll and Tax List of Real Property in the Town of Unity #4 Cass County, Minnesota, for Taxes for the Year 1955.

Form 6CD (55)

*Indicate Type of Property: R - Residential, C - Commercial, I - Industrial, U - Utility, F - Farm

In Whose Name Assessed	To Whom Transferred		Description of Property: Subdivision	Sec. or Lot	Town or Block	Rng.	Number of Acres of Land: Acres	100ths	No. School District	Indicate Homestead Tax	Indicate Agricultural Tax	Indicate Type Property*	True and Full Valuations: Land Exclusive of Structures and Improvements (Dollars)	Buildings and Other Structures (Dollars)	Machinery Permanently Attached to Real Estate (Dollars)	Total True and Full Value (Dollars)	Assessed Valuations: Rural: Homestead Up to $4,000 20% (Dollars)	Rural: Over $4,000 and Non-Homestead 33⅓% (Dollars)	All Other: Homestead Up to $4,000 25% (Dollars)	All Other: Over $4,000 and Non-Homestead 40% (Dollars)	Machinery Permanently Attached to Real Estate 33⅓% (Dollars)	Total Assessed Value (Dollars)	Total Assessed Value as Equalized by the Board of Review (Dollars)	Final Equalized Value (Dollars)
U. S. of America		1	NE ¼ of NE ¼	23	142	25			6-1															
U. S. of America		2	NW ¼ of NE ¼																					
U. S. of America		3	SW ¼ of NE ¼																					
U. S. of America		4	SE ¼ of NE ¼																					
		5																						
U. S. of America		6	NE ¼ of NW ¼																					
U. S. of America		7	NW ¼ of NW ¼																					
U. S. of America		8	SW ¼ of NW ¼																					
U. S. of America		9	SE ¼ of NW ¼																					
		10																						
U. S. of America		11	NE ¼ of SW ¼																					
U. S. of America		12	NW ¼ of SW ¼																					
U. S. of America		13	SW ¼ of SW ¼																					
U. S. of America		14	SE ¼ of SW ¼																					
		15																						
U. S. of America		16	NE ¼ of SE ¼																					
U. S. of America		17	NW ¼ of SE ¼																					
U. S. of America		18	SW ¼ of SE ¼																					
U. S. of America		19	SE ¼ of SE ¼																					
		20																						

	Sold for Taxes	Validations by School Districts as Equalized by Department of Taxation: District No. ..... Rate ..... Mills (Dollars)	District No. ..... Rate ..... Mills (Dollars)	District No. ..... Rate ..... Mills (Dollars)	District No. ..... Rate ..... Mills (Dollars)	District No. ..... Rate ..... Mills (Dollars)	District No. ..... Rate ..... Mills (Dollars)	Tax including State Homestead ..... Mills ($ cts.)	State Tax on Non-Homestead ..... Mills ($ cts.)	Special Taxes ($ cts.)	Total Taxes ($ cts.)		Paid	When Paid: Month	Day	Year	Number of Receipt	March Settlement 1956 ($ cts.)	June Settlement 1956 ($ cts.)	Penalty ($ cts.)	November Settlement 1956 ($ cts.)	Penalty ($ cts.)	Collections to First Monday in January 1957 ($ cts.)	Penalty ($ cts.)	Delinquent on First Monday in January 1957 ($ cts.)	Total Delinquent Tax and Penalty ($ cts.)	Remarks
1												1															
2												2															
3												3															
4												4															
5												5															
6												6															
7												7															
8												8															
9												9															
10												10															
11												11															
12												12															
13												13															
14												14															
15												15															
16												16															
17												17															
18												18															
19												19															
20												20															

Assessment Roll and Tax List of Real Property in the Town of Unorg #4, Cass County, Minnesota, for Taxes for the Year 1955.

Form 5CD (55) [illegible]

*Indicate Type of Property: R-Residential, C-Commercial, I-Industrial, U-Utility, F-Farm

In Whose Name Assessed	To Whom Transferred		Description of Property: Subdivision	Sec. or Lot	Town or Block	Rng.	Number of Acres of Land (Acres / 100ths)	No. School District	Indicates Homestead Tax Paid	Indicates Agricultural Tax Paid	Indicates Type of Property	True and Full Valuations: Land Exclusive of Structures and Improvements (Dollars)	Buildings and Other Structures (Dollars)	Machinery Permanently Attached to Real Estate (Dollars)	Total True and Full Value (Dollars)	Assessed Valuations: Rural: Homestead Up to $1,000 20% (Dollars)	Rural: Over $4,000 and Non-Homestead 33⅓% (Dollars)	All Other: Homestead Up to $1,000 25% (Dollars)	All Other: Over $4,000 and Non-Homestead 40% (Dollars)	Machinery Permanently Attached to Real Estate 33⅓% (Dollars)	Total Assessed Value (Dollars)	Total Assessed Value as Equalized by the Board of Review (Dollars)	Final Equalized Value (Dollars)
U. S. of America		1	NE¼ of NE¼		24	142	25	6-1															
U. S. of America		2	NW¼ of NE¼																				
U. S. of America		3	SW¼ of NE¼																				
U. S. of America		4	SE¼ of NE¼																				
		5																					
U. S. of America		6	NE¼ of NW¼																				
U. S. of America		7	NW¼ of NW¼																				
U. S. of America		8	SW¼ of NW¼																				
U. S. of America		9	SE¼ of NW¼																				
		10																					
U. S. of America		11	NE¼ of SW¼																				
U. S. of America		12	NW¼ of SW¼																				
U. S. of America		13	SW¼ of SW¼																				
U. S. of America		14	SE¼ of SW¼																				
		15																					
U. S. of America		16	NE¼ of SE¼																				
U. S. of America		17	NW¼ of SE¼																				
U. S. of America		18	SW¼ of SE¼																				
U. S. of America		19	SE¼ of SE¼																				
		20																					

	Sold for Taxes	Valuations by School Districts as Equalized by Department of Taxation: District No. ..... Rate ..... Mills (Dollars)	District No. ..... Rate ..... Mills (Dollars)	District No. ..... Rate ..... Mills (Dollars)	District No. ..... Rate ..... Mills (Dollars)	District No. ..... Rate ..... Mills (Dollars)	District No. ..... Rate ..... Mills (Dollars)	Tax including State Homestead ..... Mills ($ cts.)	State Tax on Non-Homestead ..... Mills ($ cts.)	Special Taxes ($ cts.)	Total Taxes ($ cts.)		Paid	When Paid: Month Day Year	Number of Receipt	March Settlement 1956 ($ cts.)	June Settlement 1956 ($ cts.)	Penalty ($ cts.)	November Settlement 1956 ($ cts.)	Penalty ($ cts.)	Collections to First Monday in January 1957 ($ cts.)	Penalty ($ cts.)	Delinquent as First Monday in January 1957 ($ cts.)	Total Delinquent Tax and Penalty ($ cts.)	Remarks
1												1													
2												2													
3												3													
4												4													
5												5													
6												6													
7												7													
8												8													
9												9													
10												10													
11												11													
12												12													
13												13													
14												14													
15												15													
16												16													
17												17													
18												18													
19												19													
20												20													

Assessment Roll and Tax List of Real Property in the Town of Moss #4 Cass County, Minnesota, for Taxes for the Year 1955.

Form 5CD (55) [illegible]

*Indicate Type of Property: R - Residential, C - Commercial, I - Industrial, U - Utility, F - Farm

In Whose Name Assessed	To Whom Transferred		Description of Property: Subdivision	Sec. or Lot	Town or Block	Rng.	Number of Acres of Land (Acres / 100ths)	Sch. District	Indicate Unassessed Tax Lands	Indicate Apportioned Tax Lands	*Indicate Type Property	True and Full Valuations: Land Exclusive of Structures and Improvements (Dollars)	Buildings and Other Structures (Dollars)	Machinery Permanently Attached to Real Estate (Dollars)	Total True and Full Value (Dollars)	Assessed Valuations: Rural: Homestead Up to $4,000 20% (Dollars)	Rural: Over $4,000 and Non-Homestead 33⅓% (Dollars)	All Other: Homestead Up to $1,000 25% (Dollars)	All Other: Over $1,000 and Non-Homestead 40% (Dollars)	Machinery Permanently Attached to Real Estate 33⅓% (Dollars)	Total Assessed Value (Dollars)	Total Assessed Value as Equalized by the Board of Review (Dollars)	Final Equalized Value (Dollars)
U. S. of America		1	N E ¼ of S E ¼	25	142	25		6-1															
U. S. of America		2	N W ¼ of N E ¼																				
U. S. of America		3	S W ¼ of N E ¼																				
U. S. of America		4	S E ¼ of N E ¼																				
		5																					
U. S. of America		6	N E ¼ of N W ¼																				
U. S. of America		7	N W ¼ of N W ¼																				
U. S. of America		8	S W ¼ of N W ¼																				
U. S. of America		9	S E ¼ of N W ¼																				
		10																					
U. S. of America		11	N E ¼ of S W ¼																				
U. S. of America		12	N W ¼ of S W ¼																				
U. S. of America		13	S W ¼ of S W ¼																				
U. S. of America		14	S E ¼ of S W ¼																				
		15																					
U. S. of America		16	N E ¼ of S E ¼																				
U. S. of America		17	N W ¼ of S E ¼																				
U. S. of America		18	S W ¼ of S E ¼																				
U. S. of America		19	S E ¼ of S E ¼																				
		20																					

	Sold for Taxes	Valuations by School Districts as Equalized by Department of Taxation: District No. ..... Rate ..... Mills	District No. ..... Rate ..... Mills	District No. ..... Rate ..... Mills	District No. ..... Rate ..... Mills	District No. ..... Rate ..... Mills	District No. ..... Rate ..... Mills	Tax Including State Homestead ..... Mills	State Tax on Non-Homestead ..... Mills	Special Taxes	Total Taxes		Paid	When Paid: Month Day Year	Number of Receipt	March Settlement 1956	June Settlement 1956	Penalty	November Settlement 1956	Penalty	Collections to First Monday in January 1957	Penalty	Delinquent on First Monday in January 1957	Penalty	Total Delinquent Tax and Penalty	Remarks
		Dollars	Dollars	Dollars	Dollars	Dollars	Dollars	$ cts.	$ cts.	$ cts.	$ cts.					$ cts.	$ cts.	$ cts.	$ cts.	$ cts.	$ cts.	$ cts.	$ cts.	$ cts.	$ cts.	
1												1														
2												2														
3												3														
4												4														
5												5														
6												6														
7												7														
8												8														
9												9														
10												10														
11												11														
12												12														
13												13														
14												14														
15												15														
16												16														
17												17														
18												18														
19												19														
20												20														

Assessment Roll and Tax List of Real Property in the Town of Mary #4, Cass County, Minnesota, for Taxes for the Year 1955

Form 3CD (15) 100,000-10-55 [illegible]

*Indicate Type of Property: R - Residential, C - Commercial, I - Industrial, U - Utility, F - Farm

	IN WHOSE NAME ASSESSED	TO WHOM TRANSFERRED		DESCRIPTION OF PROPERTY: SUBDIVISION	Sec. or Lot	Town or Block	Rng.	Number of Acres of Land: Acres	Mills	No. School District	Indicate Homestead Tax as Yes or No	Indicate Agricultural Land Tax as Yes or No	Indicate Tax as Personal Property	TRUE AND FULL VALUATIONS: LAND Exclusive of Structures and Improvements	BUILDINGS and Other Structures	MACHINERY Permanently Attached to Real Estate	TOTAL True and Value	ASSESSED VALUATIONS: RURAL: Homestead Up to $4,000 20%	RURAL: Over $4,000 and Non-Homestead 33⅓%	ALL OTHER: Homestead Up to $4,000 25%	ALL OTHER: Over $4,000 and Non-Homestead 40%	MACHINERY Permanently Attached to Real Estate 33⅓%	TOTAL ASSESSED VALUE	Total Assessed Value as Equalized by the Board of Review	FINAL EQUALIZED VALUE
								Acres	Mills					Dollars	Dollars	Dollars	Dollars	Dollars	Dollars	Dollars	Dollars	Dollars	Dollars	Dollars
	U. S. of America		1	NE¼ of NE¼				26 14 75		B-1														
	U. S. of America		2	NW¼ of NE¼																				
	U. S. of America		3	SW¼ of NE¼																				
	U. S. of America		4	SE¼ of NE¼																				
			5																					
	U. S. of America		6	NE¼ of NW¼																				
	U. S. of America		7	NW¼ of NW¼																				
	U. S. of America		8	SW¼ of NW¼																				
	U. S. of America		9	SE¼ of NW¼																				
			10																					
	U. S. of America		11	NE¼ of SW¼																				
	U. S. of America		12	NW¼ of SW¼																				
	U. S. of America		13	SW¼ of SW¼																				
	State of Minnesota		14	SE¼ of SW¼																				
			15																					
	U. S. of America		16	NE¼ of SE¼																				
	U. S. of America		17	NW¼ of SE¼																				
	State of Minnesota		18	SW¼ of SE¼																				
	U. S. of America		19	SE¼ of SE¼																				
			20																					

	SOLD FOR TAXES	VALUATIONS BY SCHOOL DISTRICTS AS EQUALIZED BY DEPARTMENT OF TAXATION: District No. ..... Rate ..... Mills	District No. ..... Rate ..... Mills	District No. ..... Rate ..... Mills	District No. ..... Rate ..... Mills	District No. ..... Rate ..... Mills	District No. ..... Rate ..... Mills	Tax Including State Homestead ..... Mills	State Tax on Non-Homestead ..... Mills	SPECIAL TAXES	TOTAL TAXES		PAID	WHEN PAID: Month	Day	Year	Number of Receipt	March Settlement 1956	June Settlement 1956	Penalty	November Settlement 1956	Penalty	Collections to Five Monday in January 1957	Penalty	Delinquent as Five Monday in January 1957	Total Delinquent Tax and Penalty	REMARKS
		Dollars	Dollars	Dollars	Dollars	Dollars	Dollars	$ cts.	$ cts.	$ cts.	$ cts.							$ cts.	$ cts.	$ cts.	$ cts.	$ cts.	$ cts.	$ cts.	$ cts.	$ cts.	
1												1															
2												2															
3												3															
4												4															
5												5															
6												6															
7												7															
8												8															
9												9															
10												10															
11												11															
12												12															
13												13															
14												14															
15												15															
16												16															
17												17															
18												18															
19												19															
20												20															

Assessment Roll and Tax List of Real Property in the Town of Vasey #4, Cass County, Minnesota, for Taxes for the Year 1955.

Form 3CD (33)(Revised-Sept. 1954) (Revised)

Indicate Type of Property: R-Residential, C-Commercial, I-Industrial, U-Utility, F-Farm

	IN WHOSE NAME ASSESSED	TO WHOM TRANSFERRED		DESCRIPTION OF PROPERTY: SUBDIVISION	Sec. or Lot	Town or Block	Rng	Number of Acres of Land: Acres	100ths	No. School District	Indicate Type of Tax or Sp.	Indicate Type of Tax or Sp.	Indicate Type of Property	TRUE AND FULL VALUATIONS: LAND Exclusive of Structures and Improvements	BUILDINGS and Other Structures	MACHINERY Permanently Attached to Real Estate	TOTAL True and Full Value	ASSESSED VALUATIONS: RURAL: Homestead Up to $4,000 20%	RURAL: Over $4,000 and Non-Homestead 33⅓%	ALL OTHER: Homestead Up to $4,000 25%	ALL OTHER: Over $4,000 and Non-Homestead 40%	MACHINERY Permanently Attached to Real Estate 33⅓%	TOTAL ASSESSED VALUE	Total Assessed Value as Equalized by the Board of Review	FINAL EQUALIZED VALUE
								Acres	100ths					Dollars	Dollars	Dollars	Dollars	Dollars	Dollars	Dollars	Dollars	Dollars	Dollars	Dollars	Dollars
	U. S. of America		1	NE¼ of NE¼	27	142	25			6-1															
	U. S. of America		2	NW¼ of NE¼																					
	U. S. of America		3	SW¼ of NE¼																					
	U. S. of America		4	SE¼ of NE¼																					
			5																						
	State of Minnesota		6	NE¼ of NW¼																					
	State of Minnesota		7	NW¼ of NW¼																					
	State of Minnesota		8	SW¼ of NW¼																					
	State of Minnesota		9	SE¼ of NW¼																					
			10																						
	U.S. of America		11	NE¼ of SW¼																					
	U. S. of America		12	NW¼ of SW¼																					
	U. S. of America		13	SW¼ of SW¼																					
	U. S. of America		14	SE¼ of SW¼																					
			15																						
	State of Minnesota		16	NE¼ of SE¼																					
	U. S. of America		17	NW¼ of SE¼																					
	U. S. of America		18	SW¼ of SE¼																					
	U. S. of America		19	SE¼ of SE¼																					
			20																						

	SOLD FOR TAXES	VALUATIONS BY SCHOOL DISTRICTS AS EQUALIZED BY DEPARTMENT OF TAXATION: District No. ___ Rate ___ Mills	District No. ___ Rate ___ Mills	District No. ___ Rate ___ Mills	District No. ___ Rate ___ Mills	District No. ___ Rate ___ Mills	District No. ___ Rate ___ Mills	Tax Including State Homestead ___ Mills	State Tax on Non-Homestead ___ Mills	SPECIAL TAXES	TOTAL TAXES		PAID	WHEN PAID: Month	Day	Year	Number of Receipt	March Settlement 1956	June Settlement 1956	Penalty	November Settlement 1956	Penalty	Collections to First Monday in January 1957	Penalty	Delinquent on First Monday in January 1957	Total Delinquent Tax and Penalty	REMARKS
		Dollars	Dollars	Dollars	Dollars	Dollars	Dollars	$ cts.	$ cts.	$ cts.	$ cts.							$ cts.	$ cts.	$ cts.	$ cts.	$ cts.	$ cts.	$ cts.	$ cts.	$ cts.	
1												1															
2												2															
3												3															
4												4															
5												5															
6												6															
7												7															
8												8															
9												9															
10												10															
11												11															
12												12															
13												13															
14												14															
15												15															
16												16															
17												17															
18												18															
19												19															
20												20															

Assessment Roll and Tax List of Real Property in the Dawson of Unorg #4

Cass County, Minnesota, for Taxes for the Year 1955.

*Indicate Type of Property: R - Residential, C - Commercial, I - Industrial, U - Utility, F - Farm

Form-SCD (55) [illegible]

In Whose Name Assessed	To Whom Transferred		Description of Property: Subdivision	Sec. or Lot	Town or Block	Rng	Number of Acres of Land: Acres	Hdths	No. School District	Indicate Homestead Tax Yes or No	Indicate Agricultural Tax Yes or No	*Indicate Type Res., Com., Ind., Util., Farm	True and Full Valuations: Land Exclusive of Structures Thereon Improvements	Buildings and Other Structures	Machinery Permanently Attached to Real Estate	Total True and Full Value	Assessed Valuations: Rural: Homestead Up to $4,000 20%	Rural: Over $4,000 and Non-Homestead 33⅓%	All Other: Homestead Up to $4,000 25%	All Other: Over $4,000 and Non-Homestead 40%	Machinery Permanently Attached to Real Estate 33⅓%	Total Assessed Value	Total Assessed Value as Equalized by the Board of Review	Final Equalized Value
							Acres	Hdths					Dollars	Dollars	Dollars	Dollars	Dollars	Dollars	Dollars	Dollars	Dollars	Dollars	Dollars	Dollars
State of Minnesota		1	NE¼ of NE¼				28 Hwy 5		6-1															
State of Minnesota		2	NW¼ of NE¼																					
State of Minnesota		3	SW¼ of NE¼																					
State of Minnesota		4	SE¼ of NE¼																					
		5																						
U. S. of America		6	NE¼ of NW¼																					
U. S. of America		7	NW¼ of NW¼																					
U. S. of America		8	SW¼ of NW¼																					
U. S. of America		9	SE¼ of NW¼																					
		10																						
U. S. of America		11	NE¼ of SW¼																					
U. S. of America		12	NW¼ of SW¼																					
State of Minnesota		13	SW¼ of SW¼																					
U. S. of America		14	SE¼ of SW¼																					
		15																						
State of Minnesota		16	NE¼ of SE¼																					
U. S. of America		17	NW¼ of SE¼																					
U. S. of America		18	SW¼ of SE¼																					
State of Minnesota		19	SE¼ of SE¼																					
		20																						

Sold for Taxes	Valuations by School Districts as Equalized by Department of Taxation: District No. ..... Rate ..... Mills	District No. ..... Rate ..... Mills	District No. ..... Rate ..... Mills	District No. ..... Rate ..... Mills	District No. ..... Rate ..... Mills	District No. ..... Rate ..... Mills	Tax Including State Homestead ..... Mills	State Tax on Non-Homestead ..... Mills	Special Taxes	Total Taxes		Paid	When Paid: Month	Day	Year	Number of Receipt	March Settlement 1955	June Settlement 1955	Penalty	November Settlement 1955	Penalty	Collections to First Monday in January 1957	Penalty	Delinquent on First Monday in January 1957	Total Delinquent Tax and Penalty	Remarks
	Dollars	Dollars	Dollars	Dollars	Dollars	Dollars	$ cts.	$ cts.	$ cts.	$ cts.							$ cts.	$ cts.	$ cts.	$ cts.	$ cts.	$ cts.	$ cts.	$ cts.	$ cts.	
											1															
											2															
											3															
											4															
											5															
											6															
											7															
											8															
											9															
											10															
											11															
											12															
											13															
											14															
											15															
											16															
											17															
											18															
											19															
											20															

Assessment Roll and Tax List of Real Property in the Town of Unorg #4, Cass County, Minnesota, for Taxes for the Year 1955.

Form 3CD (55) 50,000-6-1-55 Printed, Duluth, Minn.

*Indicate Type of Property: R - Residential, C - Commercial, I - Industrial, U - Utility, F - Farm

	IN WHOSE NAME ASSESSED	TO WHOM TRANSFERRED		DESCRIPTION OF PROPERTY: SUBDIVISION	Sec. or Lot	Town or Block	Rng.	Number of Acres of Land: Acres	10ths	No. School District	Indicate Homestead Tax or No	Indicate Agricultural Tax or No	*Indicate Type of Property	TRUE AND FULL VALUATIONS: LAND Exclusive of Structures and Improvements	BUILDINGS and Other Structures	MACHINERY Permanently Attached to Real Estate	TOTAL True and Full Value	ASSESSED VALUATIONS: RURAL: Homestead Up to $4,000 20%	RURAL: Over $4,000 and Non-Homestead 33⅓%	ALL OTHER: Homestead Up to $4,000 25%	ALL OTHER: Over $4,000 and Non-Homestead 40%	MACHINERY Permanently Attached to Real Estate 33⅓%	TOTAL ASSESSED VALUE	Total Assessed Value as Equalized by the Board of Review	FINAL EQUALIZED VALUE
								Acres	10ths					Dollars	Dollars	Dollars	Dollars	Dollars	Dollars	Dollars	Dollars	Dollars	Dollars	Dollars	Dollars
	Dale C. & Lucerna L. Houston		1	NE¼ of NE¼ (Lot 2 of Sec 29 Twp 146)	29	146	25	40		6-1	No	yes													
	U. S. of America		2	NW¼ of NE¼																					
	James Jackson & Elsie Marie Cook		3	SW¼ of NE¼				40			yes	yes													
	U. S. of America		4	SE¼ of NE¼																					
	John M. Morgan		5	30 acs of W½ of NE¼ (Lot 3 of Sec 29 Twp 146)				30			yes	"				100 added assessment 1956								#92	
	U. S. of America		6	NE¼ of NW¼																					
	U. S. of America		7	NW¼ of NW¼																					
	U. S. of America		8	SW¼ of NW¼																					
	U. S. of America		9	SE¼ of NW¼																					
			10																						
	Red River Lumber Co.		11	NE¼ of SW¼				40			No	"													
	U. S. of America		12	NW¼ of SW¼																					
	Jerome P. & Viola B. Gottman		13	SW¼ of SW¼ (Lots 10 & 11 of 18)				39.48			yes	"													
	" " "		14	SE¼ of SW¼				40			"	"													
	Cliff & Mildred Greene		15	10 A. 7 Rds. of Sec. 29 Twp 146 Rge 25 lying W of Lot 1 of Sec 29 Twp 146 Rge 25 (Lot 1 of Sec 29 Twp 146 Rge 25 lying E of Lot 1 of Sec 29 Twp 146 Rge 25)				24			No	"													
	U. S. of America		16	NE¼ of SE¼																					
	U. S. of America		17	SW¼ of SE¼																					
	U. S. of America		18	SW¼ of SE¼																					
	U. S. of America		19	SE¼ of SE¼																					
	Richard N. & Eleone L. Frank		20	Part in W ½ of SW ¼ of SW ¼ joining Pierce Landlord &				30			No	"													
								270																	

Reg. 142-25

	SOLD FOR TAXES	VALUATIONS BY SCHOOL DISTRICTS AS EQUALIZED BY DEPARTMENT OF TAXATION: District No. 2-1 Rate 9.4 Mills	District No. Rate Mills	District No. Rate Mills	District No. Rate Mills	District No. Rate Mills	District No. Rate Mills	Tax, Including State Homestead	State Tax on Non-Homestead 5.17 Mills	SPECIAL TAXES	TOTAL TAXES		PAID	WHEN PAID Month Day Year	Number of Receipt	March Settlement 1956	June Settlement 1956	Penalty	November Settlement 1956	Penalty	Collections to First Monday in January 1957	Penalty	Delinquent as First Monday in January 1957	Total Delinquent Tax and Penalty	REMARKS
		Dollars	Dollars	Dollars	Dollars	Dollars	Dollars	$ cts.	$ cts.	$ cts.	$ cts.					$ cts.	$ cts.	$ cts.	$ cts.	$ cts.	$ cts.	$ cts.	$ cts.	$ cts.	
1		40						786	20		806	1	PAID IN FULL	MAY 31 1956	11865		806								
2												2													
3	SOLD FOR TAXES	# 124						2436			2436	3	PAID IN FULL	AUG 3 1956	10747				2436	61					
4												4													
5		# 92						1808			1808	5	PAID IN FULL	MAY 31 1956	7440		1808								
6												6													
7												7													
8												8													
9												9													
10												10													
11	SOLD FOR TAXES	100						1966	52		2018	11											2018		
12												12													
13	SOLD	# 138						2712			2712	13											2712		
14	SOLD	# 48						944			944	14											944		
15		60						1180	32		1212	15	PAID IN FULL	MAY 31 1956	11868		1212								
16												16													
17												17													
18												18													
19												19													
20		60						1180	32		1212	20	PAID IN FULL	MAY 31 1956	11867		1212								
		# 402																							
		202						13312	136		13148						5034		7436				5674		
		662																							

142-29 143-30 Railroad Personal

Assessment Roll and Tax List of Real Property in the Town of Morg. #4, Cass County, Minnesota, for Taxes for the Year 1955.

*Indicate Type of Property: R - Residential, C - Commercial, I - Industrial, U - Utility, F - Farm

Form ACP 181, Minnesota Tax Commission

IN WHOSE NAME ASSESSED	TO WHOM TRANSFERRED		SUBDIVISION	Sec. or Lot	Town. or Block	Rng.	Number of Acres of Land: Acres	100ths	No. School District	Indicate Homestead Tax Exemption	Indicate Agricultural Tax Exemption	* Indicate Type of Property	TRUE AND FULL VALUATIONS: LAND Exclusive of Structures or Improvements	BUILDINGS and Other Structures	MACHINERY Permanently Attached to Real Estate	TOTAL True and Full Value	ASSESSED VALUATIONS: RURAL: Homestead Up to $4,000 20%	RURAL: Over $4,000 and Non-Homestead 33⅓%	ALL OTHER: Homestead Up to $1,000 25%	ALL OTHER: Over $4,000 and Non-Homestead 40%	MACHINERY Permanently Attached to Real Estate 33⅓%	TOTAL ASSESSED VALUE	Total Assessed Value as Equalized by the Board of Review	FINAL EQUALIZED VALUE
							Acres	100ths					Dollars	Dollars	Dollars	Dollars	Dollars	Dollars	Dollars	Dollars	Dollars	Dollars	Dollars	Dollars
U.S. of America		1	NE¼ of NE¼	26	144	25			6-1															
U.S. of America		2	NW¼ of NE¼																					
U.S. of America		3	SW¼ of NE¼																					
U.S. of America		4	SE¼ of NE¼																					
		5																						
U.S. of America		6	NE¼ of NW¼																					
U.S. of America		7	NW¼ of NW¼ — Lot 1																					
U.S. of America		8	SW¼ of NW¼ Lots 2																					
U.S. of America		9	SE¼ of NW¼																					
		10																						
U.S. of America		11	NE¼ of SW¼																					
U.S. of America		12	NW¼ of SW¼ Lot 3																					
U.S. of America		13	SW¼ of SW¼ Lot 4																					
U.S. of America		14	SE¼ of SW¼																					
		15																						
U.S. of America		16	NE¼ of SE¼																					
U.S. of America		17	NW¼ of SE¼																					
State of Minnesota		18	SW¼ of SE¼																					
Paul Eckland & Jerome R. Gotthomsen		19	SE¼ of SE¼				40			Yes				2000		2000							452	
		20																						
							40																	

Reg. 142-26

SOLD FOR TAXES	VALUATIONS BY SCHOOL DISTRICTS AS EQUALIZED BY DEPARTMENT OF TAXATION: District No. 2 Rate 19 Mills	District No. ..... Rate ..... Mills	District No. ..... Rate ..... Mills	District No. ..... Rate ..... Mills	District No. ..... Rate ..... Mills	District No. ..... Rate ..... Mills	Tax including State Homestead ..... Mills	State Tax on Non-Homestead ..... Mills	SPECIAL TAXES	TOTAL TAXES		PAID	WHEN PAID Month Day Year	Number of Receipt	March Settlement 1956	June Settlement 1956	Penalty	November Settlement 1956	Penalty	Collections to First Monday in January 1957	Penalty	Delinquent as First Monday in January 1957	Total Delinquent Tax and Penalty	REMARKS
	Dollars	Dollars	Dollars	Dollars	Dollars	Dollars	$ cts.	$ cts.	$ cts.	$ cts.					$ cts.	$ cts.	$ cts.	$ cts.	$ cts.	$ cts.	$ cts.	$ cts.	$ cts.	
											1													
											2													
											3													
											4													
											5													
											6													
											7													
											8													
											9													
											10													
											11													
											12													
											13													
											14													
											15													
											16													
											17													
											18													
	452						88 82			88 82	19	PAID IN FULL	MAY 31 1956	1197		88 82								
											20													
	452						88 82			88 82						88 82								

142-29 142-30 Railroad

Personal

Assessment Roll and Tax List of Real Property in the Town of Unorg. #4,

*Indicate Type of Property: R-Residential, C-Commercial, I-Industrial, U-Utility, F-Farm

Form 8CD (55)

In Whose Name Assessed	To Whom Transferred	Line	Subdivision	Sec. or Lot	Town or Block	Rng.	Acres	100ths	No. School District	Homestead Yes or No	Agricultural Yes or No	Type of Property	Land Exclusive of Structures and Improvements (Dollars)	Buildings and Other Structures (Dollars)	Machinery Permanently Attached to Real Estate (Dollars)	Total True and Full Value (Dollars)	Rural Homestead Up to $4,000 20%	Over $4,000 and Non-Homestead 33 1/3%	All Other Homestead Up to $4,000 25%	Over $4,000 and Non-Homestead 40%	Machinery Permanently Attached to Real Estate 33 1/3%	Total Assessed Value	Total Assessed Value as Equalized by the Board of Review	Final Equalized Value (Dollars)
Joseph R. & Genevieve Mergen / ~~Clifford E. Patterson~~		1	NE¼ of NE¼ less that part lying W. of Hy 6	31	144	25	26		61	Yes	Yes													
Joseph R. & Genevieve Mergen		2	NW¼ of NE¼				40			"	"													
James & Edna Godfrey		3	SW¼ of NE¼				40			"	"													
Lillian Patterson		4	2t ¾ of SE¼ of NE¼				30			"	"													
Earl W. Patterson		5	E¼ of SE¼ of NE¼				10			"	"													
U. S. of America		6	NE¼ of NW¼																					
Clarence E. & Minnie F. Vanatta		7	~~NW¼ of NW¼~~ Lot 1				41	36		No	"													
U. S. of America		8	~~SW¼ of NW¼~~ Lot 2																					
U. S. of America		9	~~SE¼ of NW¼~~ Lot 6																					
Walter Swanke		10	NE¼ of NE¼ lying W. of Hy 6				14			Yes	"													
Oke E. Carlson		11	~~NE¼ of SW¼~~ Lot 3.				23	40		"	"													
		12	NW¼ of SW¼																					
Donald & Cecelia Johnson / ~~Steven Swansmen~~		13	SW¼ of SW¼ Lot 5				30	13		No	"													
Oke E. Carlson		14	~~SE¼ of SW¼~~ Lot 4				37	40		Yes	"													
		15																						
Oke & Louise Carlson / State of Minnesota		16	NE¼ of SE¼																					
James & Edna E. Godfrey		17	NW¼ of SE¼				40			Yes	"													
Oke E. Carlson		18	SW¼ of SE¼				40			"	"													
State of Minnesota - Oke & Louise Carlson		19	SE¼ of SE¼																					
		20																						
							37	29																

Cass County, Minnesota, for Taxes for the Year 1955.

Line	Sold for Taxes	District No. 61 Rate 61 Mills (Dollars)	District No. ... Rate ... Mills	District No. ... Rate ... Mills	District No. ... Rate ... Mills	District No. ... Rate ... Mills	District No. ... Rate ... Mills	Tax Including State Homestead ... Mills	State Tax on Non-Homestead 5.17 Mills	Special Taxes	Total Taxes	Line	Paid	When Paid (Month Day Year)	Number of Receipt	March Settlement 1956	June Settlement 1956	Penalty	November Settlement 1956	Penalty	Collections to First Monday in January 1957	Penalty	Delinquent on First Monday in January 1957	Total Delinquent Tax and Penalty	Remarks
1		# 68						1336			1336	1											1336	1470	
2	SOLD FOR TAXES	# 78						1532			1532	2											1532		
3		# 32						628			628	3											628	691	
4	SOLD FOR TAXES	# 142						2790			2790	4											2790		
5	SOLD FOR TAXES	# 18						354			354	5											354		
6												6													
7		61						1316	34		1350	7	2nd Half Paid / 1st Half Paid	OCT 31 1956 / MAY 31 1956	15128 / 12425		675		675						
8												8													
9												9													
10	SOLD FOR TAXES	# 84						1650			1650	10											1650		
11		# 46						904			904	11	PAID IN FULL	MAR 20 1956	4662		904								
12												12													
13		80						1572	42		1614	13	PAID IN FULL	MAY 31 1956	5958		1614								
14		# 444						8726			8726	14	PAID IN FULL	MAR 20 1956	4662		8726								
15												15													
16												16													
17		# 130						2554			2554	17											2554	2809	
18		# 48						944			944	18	PAID IN FULL	MAR 20 1956	4662		944								
19												19													
20												20													
		# 1090 / 147 / 1237						24306	76		24382						12863		675				10844		

Assessment Roll and Tax List of Real Property in the Town of Morp. #4, Cass County, Minnesota, for Taxes for the Year 1955.

Form SCD (33) [illegible]

*Indicate Type of Property: R-Residential, C-Commercial, I-Industrial, U-Utility, F-Farm

IN WHOSE NAME ASSESSED	TO WHOM TRANSFERRED		DESCRIPTION OF PROPERTY: SUBDIVISION	Sec. or Lot	Town. or Block	Range	Number of Acres of Land: Acres	Hdths	No. School District	Indicate Homestead Tax or No.	Indicate Applied Tax or No.	*Indicate Type of Property	TRUE AND FULL VALUATIONS: LAND Exclusive of Improvements	BUILDINGS and Other Structures	MACHINERY Permanently Attached to Real Estate	TOTAL True and Full Value	ASSESSED VALUATIONS: RURAL: Homestead Up to $4,000 20%	RURAL: Over $4,000 and Non-Homestead 33⅓%	ALL OTHER: Homestead Up to $4,000 25%	ALL OTHER: Over $4,000 and Non-Homestead 40%	MACHINERY Permanently Attached to Real Estate 33⅓%	TOTAL ASSESSED VALUE	Total Assessed Value as Equalized by the Board of Review	FINAL EQUALIZED VALUE
							Acres	Hdths					Dollars	Dollars	Dollars	Dollars	Dollars	Dollars	Dollars	Dollars	Dollars	Dollars	Dollars	Dollars
State of Minnesota		1	NE¼ of NE¼	32	112	25		6-1																
U. S. of America		2	NW¼ of NE¼																					
U. S. of America		3	SW¼ of NE¼																					
State of Minnesota		4	SE¼ of NE¼																					
		5																						
U. S. of America		6	NE¼ of NW¼																					
Geo. H. Patterson		7	NW¼ of NW¼				40																	
Clifford A. Patterson		8	SW¼ of NW¼				40																	
U. S. of America		9	SE¼ of NW¼																					
		10																						
U. S. of America		11	NE¼ of SW¼																					
U. S. of America		12	NW¼ of SW¼																					
U. S. of America		13	SW¼ of SW¼																					
U. S. of America		14	SE¼ of SW¼																					
		15																						
U. S. of America		16	NE¼ of SE¼																					
U. S. of America		17	NW¼ of SE¼																					
U. S. of America		18	SW¼ of SE¼																					
U. S. of America		19	SE¼ of SE¼																					
		20																						
							80																	

VALUATIONS BY SCHOOL DISTRICTS AS EQUALIZED BY DEPARTMENT OF TAXATION

SOLD FOR TAXES	District No. 6-1 Rate 60 Mills	District No. ..... Rate ..... Mills	District No. ..... Rate ..... Mills	District No. ..... Rate ..... Mills	District No. ..... Rate ..... Mills	District No. ..... Rate ..... Mills	Tax Including State Homestead ..... Mills	State Tax on Non-Homestead ..... Mills	SPECIAL TAXES	TOTAL TAXES	PAID	WHEN PAID: Month Day Year	Number of Receipt	March Settlement 1956	June Settlement 1956	Penalty	November Settlement 1956	Penalty	Collections to First Monday in January 1957	Penalty	Delinquent on First Monday in January 1957	Penalty	Total Delinquent Tax and Penalty	REMARKS
	Dollars	Dollars	Dollars	Dollars	Dollars	Dollars	$ cts.	$ cts.	$ cts.	$ cts.				$ cts.	$ cts.	$ cts.	$ cts.	$ cts.	$ cts.	$ cts.	$ cts.	$ cts.	$ cts.	
1																								
2																								
3																								
4																								
5																								
6																								
7	SOLD FOR TAXES #90						17.68			17.68	PAID IN FULL	MAY 31 1956	7285		17.68									
8	SOLD FOR TAXES #46						9.44			9.44	PAID IN FULL	MAY 31 1956	7440		9.44									
9																								
10																								
11																								
12																								
13																								
14																								
15																								
16																								
17																								
18																								
19																								
20																								
	#136						27.12			27.12					27.12									

Assessment Roll and Tax List of Real Property in the Lower of Walker Sp. #4, Cass County, Minnesota, for Taxes for the Year 1955.

Form SCD (33) Rev. 1-1-55 Rev. 1-1-56

*Indicate Type of Property: R - Residential, C - Commercial, I - Industrial, U - Utility, F - Farm

In Whose Name Assessed	To Whom Transferred		Description of Property: Subdivision	Sec. or Lot	Town or Block	Rng	Number of Acres of Land: Acres	100ths	No. School District	Indicate Homestead Tax No.	Indicate Agricultural Tax No.	Indicate Type of Property	True and Full Valuations: Land Exclusive of Structures and Improvements (Dollars)	Buildings and Other Structures (Dollars)	Machinery Permanently Attached to Real Estate (Dollars)	Total True and Full Value (Dollars)	Assessed Valuations: Rural: Homestead Up to $4,000 20% (Dollars)	Rural: Over $4,000 and Non-Homestead 33⅓% (Dollars)	All Other: Homestead Up to $4,000 25% (Dollars)	All Other: Over $4,000 and Non-Homestead 40% (Dollars)	Machinery Permanently Attached to Real Estate 33⅓% (Dollars)	Total Assessed Value (Dollars)	Total Assessed Value as Equalized by the Board of Review (Dollars)	Final Equalized Value (Dollars)
U. S. of America		1	NE¼ of NE¼	23	148	25	6	1																
U. S. of America		2	NW¼ of NE¼																					
U. S. of America		3	SW¼ of NE¼																					
U. S. of America		4	SE¼ of NE¼																					
		5																						
U. S. of America		6	NE¼ of NW¼																					
U. S. of America		7	NW¼ of NW¼																					
U. S. of America		8	SW¼ of NW¼																					
U. S. of America		9	SE¼ of NW¼																					
		10																						
U. S. of America		11	NE¼ of SW¼																					
U. S. of America		12	NW¼ of SW¼																					
U. S. of America		13	SW¼ of SW¼																					
U. S. of America		14	SE¼ of SW¼																					
		15																						
U. S. of America		16	NE¼ of SE¼																					
U. S. of America		17	NW¼ of SE¼																					
U. S. of America		18	SW¼ of SE¼																					
U. S. of America		19	SE¼ of SE¼																					
		20																						

	Sold for Taxes	Valuations by School Districts as Equalized by Department of Taxation: District No. ..... Rate ..... Mills	District No. ..... Rate ..... Mills	District No. ..... Rate ..... Mills	District No. ..... Rate ..... Mills	District No. ..... Rate ..... Mills	District No. ..... Rate ..... Mills	Tax Including State Homestead ..... Mills	State Tax on Non-Homestead ..... Mills	Special Taxes	Total Taxes		Paid	When Paid	Number of Receipt	March Settlement 1956	June Settlement 1956	Penalty	November Settlement 1956	Penalty	Collections to First Monday in January 1957	Penalty	Delinquent on First Monday in January 1957	Penalty	Total Delinquent Tax and Penalty	Remarks
		Dollars	Dollars	Dollars	Dollars	Dollars	Dollars	$ cts.	$ cts.	$ cts.	$ cts.			Month Day Year		$ cts.	$ cts.	$ cts.	$ cts.	$ cts.	$ cts.	$ cts.	$ cts.	$ cts.	$ cts.	
1												1														
2												2														
3												3														
4												4														
5												5														
6												6														
7												7														
8												8														
9												9														
10												10														
11												11														
12												12														
13												13														
14												14														
15												15														
16												16														
17												17														
18												18														
19												19														
20												20														

Assessment Roll and Tax List of Real Property in the Town of Vista #4, Cass County, Minnesota, for Taxes for the Year 1955.

Form ECD (33) Similar to Form 1 Minn.

*Indicate Type of Property: R-Residential, C-Commercial, I-Industrial, U-Utility, F-Farm

	IN WHOSE NAME ASSESSED	TO WHOM TRANSFERRED	DESCRIPTION OF PROPERTY: SUBDIVISION	Sec. or Lot	Town or Block	Rng.	Number of Acres of Land: Acres	Tenths	No. School District	Indicate Homestead Tax or No	Indicate Agricultural or No	*Indicate Type of Property	TRUE AND FULL VALUATIONS: LAND Exclusive of Structures and Improvements (Dollars)	BUILDINGS and Other Structures (Dollars)	MACHINERY Permanently Attached to Real Estate (Dollars)	TOTAL True and Full Value (Dollars)	ASSESSED VALUATIONS: RURAL: Homestead Up to $1,000 20% (Dollars)	RURAL: Over $1,000 and Non-Homestead 33⅓% (Dollars)	ALL OTHER: Homestead Up to $1,000 25% (Dollars)	ALL OTHER: Over $1,000 Non-Homestead 40% (Dollars)	MACHINERY Permanently Attached to Real Estate 33⅓% (Dollars)	TOTAL ASSESSED VALUE (Dollars)	Total Assessed Value as Equalized by the Board of Review (Dollars)	FINAL EQUALIZED VALUE (Dollars)
1	State of Minnesota		NE ¼ of NE ¼	34	144	25			61															
2	U. S. of America		NW ¼ of NE ¼																					
3	State of Minnesota		SW ¼ of NE ¼																					
4	U. S. of America		SE ¼ of NE ¼																					
5																								
6	State of Minnesota		NE ¼ of NW ¼																					
7	State of Minnesota		NW ¼ of NW ¼																					
8	State of Minnesota		SW ¼ of NW ¼																					
9	State of Minnesota		SE ¼ of NW ¼																					
10																								
11	State of Minnesota		NE ¼ of SW ¼																					
12	U. S. of America		NW ¼ of SW ¼																					
13	U. S. of America		SW ¼ of SW ¼																					
14	U. S. of America		SE ¼ of SW ¼																					
15																								
16	U. S. of America		NE ¼ of SE ¼																					
17	U. S. of America		NW ¼ of SE ¼																					
18	State of Minnesota		SW ¼ of SE ¼																					
19	State of Minnesota		SE ¼ of SE ¼																					
20																								

	SOLD FOR TAXES	VALUATIONS BY SCHOOL DISTRICTS AS EQUALIZED BY DEPARTMENT OF TAXATION: District No. ..... Rate ..... Mills (Dollars)	District No. ..... Rate ..... Mills (Dollars)	District No. ..... Rate ..... Mills (Dollars)	District No. ..... Rate ..... Mills (Dollars)	District No. ..... Rate ..... Mills (Dollars)	District No. ..... Rate ..... Mills (Dollars)	Tax including State Homestead ..... Mills ($ cts.)	State Tax on Non-Homestead ..... Mills ($ cts.)	SPECIAL TAXES ($ cts.)	TOTAL TAXES ($ cts.)		PAID	WHEN PAID: Month Day Year	Number of Receipt	March Settlement 1956 ($ cts.)	June Settlement 1956 ($ cts.)	Penalty ($ cts.)	November Settlement 1956 ($ cts.)	Penalty ($ cts.)	Collections to First Monday in January, 1957 ($ cts.)	Penalty ($ cts.)	Delinquent on First Monday in January 1957 ($ cts.)	Total Delinquent Tax and Penalty ($ cts.)	REMARKS
1												1													
2												2													
3												3													
4												4													
5												5													
6												6													
7												7													
8												8													
9												9													
10												10													
11												11													
12												12													
13												13													
14												14													
15												15													
16												16													
17												17													
18												18													
19												19													
20												20													

Assessment Roll and Tax List of Real Property in the Town of Hart #4, Cass County, Minnesota, for Taxes for the Year 1955.

Form 3CD (55) [illegible]

*Indicate Type of Property: R-Residential, C-Commercial, I-Industrial, U-Utility, F-Farm

	IN WHOSE NAME ASSESSED	TO WHOM TRANSFERRED	DESCRIPTION OF PROPERTY: SUBDIVISION	Sec. or Lot	Town or Block	Rng.	Number of Acres of Land: Acres	100ths	No. School District	Indicate Homestead Tax Payer	Indicate Agricultural Tax Payer	*Indicate Type of Property	TRUE AND FULL VALUATIONS: LAND Exclusive of Structures and Improvements (Dollars)	BUILDINGS and Other Structures (Dollars)	MACHINERY Permanently Attached to Real Estate (Dollars)	TOTAL True and Full Value (Dollars)	ASSESSED VALUATIONS: RURAL: Homestead Up to $4,000 20% (Dollars)	RURAL: Over $4,000 and Non-Homestead 33⅓% (Dollars)	ALL OTHER: Homestead Up to $4,000 25% (Dollars)	ALL OTHER: Over $4,000 and Non-Homestead 40% (Dollars)	MACHINERY Permanently Attached to Real Estate 33⅓% (Dollars)	TOTAL ASSESSED VALUE (Dollars)	Total Assessed Value as Equalized by the Board of Review (Dollars)	FINAL EQUALIZED VALUE (Dollars)
1	U.S. of America		NE ¼ of NE ¼	35	142	25			6-1															
2	U.S. of America		NW ¼ of NE ¼																					
3	U.S. of America		SW ¼ of NE ¼																					
4	U.S. of America		SE ¼ of NE ¼																					
5																								
6	U.S. of America		NE ¼ of NW ¼																					
7	U.S. of America		NW ¼ of NW ¼																					
8	U.S. of America		SW ¼ of NW ¼																					
9	U.S. of America		SE ¼ of NW ¼																					
10																								
11	U.S. of America		NE ¼ of SW ¼																					
12	U.S. of America		NW ¼ of SW ¼																					
13	U.S. of America		SW ¼ of SW ¼																					
14	U.S. of America		SE ¼ of SW ¼																					
15																								
16	State of Minnesota		NE ¼ of SE ¼																					
17	U.S. of America		NW ¼ of SE ¼																					
18	U.S. of America		SW ¼ of SE ¼																					
19	U.S. of America		SE ¼ of SE ¼																					
20																								

	SOLD FOR TAXES	VALUATIONS BY SCHOOL DISTRICTS AS EQUALIZED BY DEPARTMENT OF TAXATION: District No. ..... Rate ..... Mills (Dollars)	District No. ..... Rate ..... Mills (Dollars)	District No. ..... Rate ..... Mills (Dollars)	District No. ..... Rate ..... Mills (Dollars)	District No. ..... Rate ..... Mills (Dollars)	District No. ..... Rate ..... Mills (Dollars)	Tax Including State Homestead ..... Mills ($ cts.)	State Tax on Non-Homestead ..... Mills ($ cts.)	SPECIAL TAXES ($ cts.)	TOTAL TAXES ($ cts.)		PAID	WHEN PAID: Month Day Year	Number of Receipt	March Settlement 1956 ($ cts.)	June Settlement 1956 ($ cts.)	Penalty ($ cts.)	November Settlement 1956 ($ cts.)	Penalty ($ cts.)	Collections in Five Months in January 1957 ($ cts.)	Penalty ($ cts.)	Delinquent on First Monday in January 1957 ($ cts.)	Total Delinquent Tax and Penalty ($ cts.)	REMARKS
1												1														
2												2														
3												3														
4												4														
5												5														
6												6														
7												7														
8												8														
9												9														
10												10														
11												11														
12												12														
13												13														
14												14														
15												15														
16												16														
17												17														
18												18														
19												19														
20												20														

Assessment Roll and Tax List of Real Property in the Town of Moncy #4, Cass County, Minnesota, for Taxes for the Year 1955.

Form 6CD (53) [illegible]

*Indicate Type of Property: R-Residential, C-Commercial, I-Industrial, U-Utility, F-Farm

	IN WHOSE NAME ASSESSED	TO WHOM TRANSFERRED	DESCRIPTION OF PROPERTY: SUBDIVISION	Sec. or Lot	Town or Block	Rge.	Number of Acres of Land: Acres	100ths	No. School District	Indicates Homestead Tax Relief	Indicates Agricultural Tax Relief	*Indicates Type of Property	TRUE AND FULL VALUATIONS: LAND Exclusive of Structures and Improvements (Dollars)	BUILDINGS and Other Structures (Dollars)	MACHINERY Permanently Attached to Real Estate (Dollars)	TOTAL True and Full Value (Dollars)	ASSESSED VALUATIONS: RURAL: Homestead Up to $4,000 20% (Dollars)	RURAL: Over $4,000 and Non-Homestead 33⅓% (Dollars)	ALL OTHER: Homestead Up to $4,000 25% (Dollars)	ALL OTHER: Over $4,000 and Non-Homestead 40% (Dollars)	MACHINERY Permanently Attached to Real Estate 33⅓% (Dollars)	TOTAL ASSESSED VALUE (Dollars)	Total Assessed Value as Equalized by the Board of Review (Dollars)	FINAL EQUALIZED VALUE (Dollars)
1	State of Minnesota		NE¼ of NE¼	36	142	25			6-1															
2	State of Minnesota		NW¼ of NE¼																					
3	State of Minnesota		SW¼ of NE¼																					
4	State of Minnesota		SE¼ of NE¼																					
5																								
6	State of Minnesota		NE¼ of NW¼																					
7	State of Minnesota		NW¼ of NW¼																					
8	State of Minnesota		SW¼ of NW¼																					
9	State of Minnesota		SE¼ of NW¼																					
10																								
11	State of Minnesota		NE¼ of SW¼																					
12	State of Minnesota		NW¼ of SW¼																					
13	State of Minnesota		SW¼ of SW¼																					
14	Joseph D. Atkins et al		SE¼ of SW¼				40			No yes														
15																								
16	State of Minnesota		NE¼ of SE¼																					
17	State of Minnesota		NW¼ of SE¼																					
18	State of Minnesota		SW¼ of SE¼																					
19	State of Minnesota		SE¼ of SE¼																					
20																								
							40																	

	SOLD FOR TAXES	VALUATIONS BY SCHOOL DISTRICTS AS EQUALIZED BY DEPARTMENT OF TAXATION: District No. C-1 Rate 6.5 Mills (Dollars)	District No.... Rate.... Mills (Dollars)	District No.... Rate.... Mills (Dollars)	District No.... Rate.... Mills (Dollars)	District No.... Rate.... Mills (Dollars)	District No.... Rate.... Mills (Dollars)	Tax including State Homestead ....Mills ($ cts.)	State Tax on Non-Homestead 5.11 Mills ($ cts.)	SPECIAL TAXES ($ cts.)	TOTAL TAXES ($ cts.)		PAID	WHEN PAID: Month	Day	Year	Number of Receipt	March Settlement 1956 ($ cts.)	June Settlement 1956 ($ cts.)	Penalty ($ cts.)	November Settlement 1956 ($ cts.)	Penalty ($ cts.)	Collections to First Monday in January 1957 ($ cts.)	Penalty ($ cts.)	Delinquent on First Monday in January 1957 ($ cts.)	Total Delinquent Tax and Penalty ($ cts.)	REMARKS
1											1															
2											2															
3											3															
4											4															
5											5															
6											6															
7											7															
8											8															
9											9															
10											10															
11											11															
12											12															
13											13															
14		20						482	26		1008	14	PAID IN FULL	APR	20	1956	5493	1008								
15												15														
16											16															
17											17															
18											18															
19											19															
20											20															
		20						982	26		1008							1008								

Assessment Roll and Tax List of Real Property in the Town of Moorg #4, Cass County, Minnesota, for Taxes for the Year 1955.

Form SCD (55) 10-M-3-56 Printed, Minnesota

*Indicate Type of Property: R-Residential, C-Commercial, I-Industrial, U-Utility, F-Farm

	IN WHOSE NAME ASSESSED	TO WHOM TRANSFERED	DESCRIPTION OF PROPERTY: SUBDIVISION	Sec. or Lot	Town. or Block	Rng.	Number of Acres of Land (Acres / 100ths)	No. School District	Indicate Homestead Real Estate Tax or No	Indicate Homestead Personal Tax or No	Indicate Type of Property	TRUE AND FULL VALUATIONS: LAND Exclusive of Structures and Improvements	BUILDINGS and Other Structures	MACHINERY Permanently Attached to Real Estate	TOTAL True and Full Value	ASSESSED VALUATIONS: RURAL: Homestead Up to $4,000 20%	RURAL: Over $4,000 and Non-Homestead 33⅓%	ALL OTHER: Homestead Up to $4,000 25%	ALL OTHER: Over $4,000 and Non-Homestead 40%	MACHINERY Permanently Attached to Real Estate 33⅓%	TOTAL ASSESSED VALUE	Total Assessed Value as Equalized by the Board of Review	FINAL EQUALIZED VALUE
							Acres					Dollars	Dollars	Dollars	Dollars	Dollars	Dollars	Dollars	Dollars	Dollars	Dollars	Dollars	Dollars
1	State of Minnesota (Cont. to Cecilia Rosenwald & Lawrence N. Ross)		SE¼ of NE¼ Lot 12 & 13	2	142	29	4.66	2nd	No	Yes													
2			NW¼ of NE¼																				
3	Robertson A., Harry A. & Kenneth E. Stone		SW¼ of NE¼ Lot 1	11	142	29	22.50		No	"													
4	State of Minnesota		E½ of NE¼ Lot 6																				
5	State of Minnesota		N 16¼ of S 82¼																				
6	State of Minnesota		NE¼ of NW¼ Lots 5																				
7	State of Minnesota		S½ of NW¼ of NE¼ N 16¼																				
8			SW¼ of NW¼																				
9			S½ of NW¼																				
10																							
11			NE¼ of SW¼																				
12			NW¼ of SW¼																				
13	State of Minnesota		S½ of SW¼		142	29																	
14	Leonard P. Peterson		SE¼ of SW¼ Lot 4						No	"													
15	State of Minnesota		Lot 2																				
16	Robert H. & Florence E. Coddington Leonard P. Peterson		NE¼ of SE¼ Lot 3						"	"													
17			NW¼ of SE¼																				
18			SW¼ of SE¼																				
19	State of Minnesota		SE¼ of SE¼ Lot 1		142	29																	
20	Baxter A. Smith, Jr. (Contract Sold Deal)		Lot 6				9.00		"	"													
	~~Robert H. & Florence E. Coddington~~		~~Lot 4~~				9.56																
	~~Virginia Coddington Peterson~~																						

	SOLD FOR TAXES	VALUATIONS BY SCHOOL DISTRICTS AS EQUALIZED BY DEPARTMENT OF TAXATION: District No. Rate ... Mills	District No. Rate ... Mills	District No. Rate ... Mills	District No. Rate ... Mills	District No. Rate ... Mills	Tax including State Homestead	State Tax on Non-Homestead 5.17 Mills	SPECIAL TAXES	TOTAL TAXES		PAID	WHEN PAID	Number of Receipt	March Settlement 1956	June Settlement 1956	Penalty	November Settlement 1956	Penalty	Collections in Full Monday in January 1957	Penalty	Delinquent on Full Monday in January 1957	Total Delinquent Tax and Penalty	REMARKS
		Dollars	Dollars	Dollars	Dollars	Dollars	$ cts.	$ cts.	$ cts.	$ cts.			Month Day Year		$ cts.	$ cts.	$ cts.	$ cts.	$ cts.	$ cts.	$ cts.	$ cts.	$ cts.	
1	Sold	67					12.72	34		13.06	1	PAID IN FULL	MAY 31 1956	11871		13.06								
2											2													
3		110					20.88	56		21.44	3	PAID IN FULL	MAY 31 1956	11872		21.44								
4											4													
5											5													
6											6													
7											7													
8											8													
9											9													
10											10													
11											11													
12											12													
13											13													
14		25					4.74	12		4.86	14	2nd Half Paid 1st Half Paid	OCT 31 1956 MAY 31 1956	15705 11871		2.43		2.43						
15											15													
16		7					1.32	04		1.36	16	PAID IN FULL	FEB 29 1956	5676	1.36									
17											17													
18											18													
19											19													
20		50					9.50	26		9.76	20	PAID IN FULL	MAY 31 1956	11874		9.76								
		259					49.16	1.32		50.48					1.36	46.69		2.43						

Assessment Roll and Tax List of Real Property in the Town of Moore #4 Cass County, Minnesota, for Taxes for the Year 1955.

Form ECD (55) Wide-Area Design, Inc.

*Indicate Type of Property: R - Residential, C - Commercial, I - Industrial, U - Utility, F - Farm

	IN WHOSE NAME ASSESSED	TO WHOM TRANSFERRED	DESCRIPTION OF PROPERTY: SUBDIVISION	Sec. or Lot	Town or Block	Range	Number of Acres of Land (Acres / 100ths)	No. School District	Indicate Homestead Tax or No	Indicate Agricultural Tax or No	* Indicate Type of Property	TRUE AND FULL VALUATIONS: LAND Exclusive of Structures and Improvements (Dollars)	BUILDINGS and Other Structures (Dollars)	MACHINERY Permanently Attached to Real Estate (Dollars)	TOTAL True and Full Value (Dollars)	ASSESSED VALUATIONS: RURAL: Homestead Up to $6,000 20% (Dollars)	RURAL: Over $6,000 and Non-Homestead 33⅓% (Dollars)	ALL OTHER: Homestead Up to $1,800 25% (Dollars)	ALL OTHER: Over $1,800 and Non-Homestead 40% (Dollars)	MACHINERY Permanently Attached to Real Estate 33⅓% (Dollars)	TOTAL ASSESSED VALUE (Dollars)	Total Assessed Value as Equalized by the Board of Review (Dollars)	FINAL EQUALIZED VALUE (Dollars)
1	U.S. of America		NE¼ of NE¼ Lot 1	19	144	29		Un															
2	U.S. of America		NW¼ of NE¼ Lot 2																				
3	U.S. of America		Lot 6 Nly ½ of Nly ½ of Lot 9 LAKE																				
4	Zontelli Brothers Inc.		Lots 12-17 of 17 SE¼ of NE¼				8.70		No	yes													
5																							
6			NE¼ of NW¼																				
7	August Y. & Metti M. Carlson		NW¼ of NW¼ Lot 5	23	144	29	15.40		"	"													
8			SW¼ of NW¼																				
9			SE¼ of NW¼																				
10	August Y. & Metti M. Carlson		Lot 1	24	144	29	35.40		"	"													
11	Nils Oliver & E. Smith		NE¼ of SW¼ Lot 2				22.75		"	"													
12	Baxter A. Smith Jr. Gift to Boys		NW¼ of SW¼ Lot 3				8.46		"	"													
13			SW¼ of SW¼																				
14			SE¼ of SW¼																				
15	Edw. L. Rogers		Lot 1	31	144	29	37.75		No	"													
16	" "		NE¼ of SE¼ Lot 2				22.35		"	"													
17	" "		NW¼ of SE¼ Lot 3																				
18			SW¼ of SE¼				35.40																
19	~~Cancelled to Mildred E. Campbell~~		~~Lot 1 Nly ½ of Lot 4~~				~~8.00~~		"			~~140~~			~~140~~	~~140~~							40
20			~~Lot 1 Nly ½ of Lot 4~~									~~15~~											5
	Viola Rogers Nelson		Tax on ½ of Lot		31	144	29	24.45															

	SOLD FOR TAXES	VALIDATIONS BY SCHOOL DISTRICTS AS EQUALIZED BY DEPARTMENT OF TAXATION: District No. Bemidji Rate 24.5 Mills (Dollars)	District No. ..... Rate ..... Mills (Dollars)	District No. ..... Rate ..... Mills (Dollars)	District No. ..... Rate ..... Mills (Dollars)	District No. ..... Rate ..... Mills (Dollars)	Tax including State Homestead ..... Mills ($ cts.)	State Tax on Non-Homestead 5.71 Mills ($ cts.)	SPECIAL TAXES ($ cts.)	TOTAL TAXES ($ cts.)		PAID	WHEN PAID (Month Day Year)	Number of Receipt	March Settlement 1956 ($ cts.)	June Settlement 1956 ($ cts.)	Penalty ($ cts.)	November Settlement 1956 ($ cts.)	Penalty ($ cts.)	Collections in Full Monday in January 1957 ($ cts.)	Penalty ($ cts.)	Delinquent on First Monday in January 1957 ($ cts.)	Total Delinquent Tax and Penalty ($ cts.)	REMARKS
1											1												
2											2												
3											3												
4		333					6324	172		6496	4	PAID IN FULL MAY 31 1956	11873		6496								
5											5												
6											6	2nd Half Paid OCT 25 1956											Reversal
7		100					1898	52		1950	7	1st Half Paid MAY 4 1956	11884										
8											8		14741		21.45		21.45						
9											9	2nd Half Paid OCT 25 1956											
10		120					2278	62		2340	10	1st Half Paid MAY 4 1956											
11		115					2184	60		2244	11	PAID IN FULL MAY 31 1956	11888		2244								
12		120					2278	62		2340	12	PAID IN FULL MAY 31 1956	11874		2340								
13											13												
14											14												
15		110					2088	56		2144	15	PAID IN FULL APR 5 1956	4762		21.44								
16		77					1462	40		1502	16	1st Half Paid MAY 31 1956	7367		751						757	826	
17											17												
18											18												
19		~~40~~					760	20		780	19	Cancelled - Transferred to Boy Lake Twp.											7.80 Cancelled
20		~~5~~					94	02		96	20	" "			"	"	"						.96 "
		1020					19366	526		19892					16120		2145				751		8.96 "

Reg. 145-25

142-29

145-30

Railroad

Personal

Assessment Roll and Tax List of Real Property in the Town of Unorg #4, Cass County, Minnesota, for Taxes for the Year 1955.

Form 6CD (55) Stock 3-12 Stock, Bemidji, N.

*Indicate Type of Property: R - Residential, C - Commercial, I - Industrial, U - Utility, F - Farm

	In Whose Name Assessed	To Whom Transferred	Description of Property: Subdivision	Sec. or Lot	Town or Block	Rng.	Number of Acres of Land (Acres / Tenths)	No. School District	Is new Homestead Tax or No	Is certificate of Homestead Tax or No	*Indicate Type of Property	True and Full Valuations: Land Exclusive of Structures and Improvements (Dollars)	Buildings and Other Structures (Dollars)	Machinery Permanently Attached to Real Estate (Dollars)	Total True and Full Value (Dollars)	Assessed Valuations: Rural: Homestead Up to $1,000 20%	Rural: Over $1,000 Non-Homestead 33⅓%	All Other: Homestead Up to $1,000 25%	All Other: Over $1,000 Non-Homestead 40%	Machinery Permanently Attached to Real Estate 33⅓% (Dollars)	Total Assessed Value (Dollars)	Total Assessed Value as Equalized by the Board of Review (Dollars)	Final Equalized Value (Dollars)
1	Hugo S Erickson		NE¼ of SE¼ Lot 1	1	143	30	26.85	Un	No	yes													
2	Selma M. David		NW¼ of NE¼ Lot 3				5.00	"	No	"													
3			SW¼ of NE¼																				
4			SE¼ of NE¼																				
5																							
6			NE¼ of NW¼																				
7			NW¼ of NW¼																				
8			SW¼ of NW¼																				
9			SE¼ of NW¼																				
10																							
11	Irene M. David		NE¼ of SW¼ Lot 4				40	"	No	"													
12			NW¼ of SW¼																				
13	State of Minnesota		SW¼ of SW¼																				
14			SE¼ of SW¼																				
15																							
16			NE¼ of SE¼																				
17			NW¼ of SE¼																				
18			SW¼ of SE¼																				
19			SE¼ of SE¼																				
20																							
							134.85																

	Sold for Taxes	Validations by School Districts as Equalized by Department of Taxation: District No. ___ Rate ___ Mills	District No. 36 Rate 34.5 Mills	District No. ___ Rate ___ Mills	District No. ___ Rate ___ Mills	District No. ___ Rate ___ Mills	District No. ___ Rate ___ Mills	Tax including State Homestead ___ Mills	State Tax on Non-Homestead 51 Mills	Special Taxes	Total Taxes	Paid	When Paid (Month Day Year)	Number of Receipt	March Settlement 1956	June Settlement 1956	Penalty	November Settlement 1956	Penalty	Collections in First Monday in January 1957	Penalty	Delinquent as First Monday in January 1957	Total Delinquent Tax and Penalty	Remarks
		Dollars	Dollars	Dollars	Dollars	Dollars	Dollars	$ cts.	$ cts.	$ cts.	$ cts.				$ cts.	$ cts.	$ cts.	$ cts.	$ cts.	$ cts.	$ cts.	$ cts.	$ cts.	
1			123					2336	64		2400	PAID IN FULL	MAY 31 1956	11875		2400								
2			130					2404	66		2534	PAID IN FULL	MAY 31 1956	11931		2534								
3																								
4																								
5																								
6																								
7																								
8																								
9																								
10																								
11			140					2658	72		2730	PAID IN FULL	MAY 31 1956	11983		2730								
12																								
13																								
14																								
15																								
16																								
17																								
18																								
19																								
20																								
			393					7462	202		7664					7664								

Assessment Roll and Tax List of Real Property in the Town of Morg #4, Cass County, Minnesota, for Taxes for the Year 1955.

*Indicate Type of Property: R-Residential, C-Commercial, I-Industrial, U-Utility, F-Farm

	IN WHOSE NAME ASSESSED	TO WHOM TRANSFERRED	DESCRIPTION OF PROPERTY: SUBDIVISION	Sec. or Lot	Town or Block	Rge	Number of Acres of Land: Acres	Hdths	No. School District	Indicate Homestead Tax or No	Indicate Agricultural Tax or No	* Indicate Type of Property	TRUE AND FULL VALUATIONS: LAND Exclusive of Structures and Improvements	BUILDINGS and Other Structures	MACHINERY Permanently Attached to Real Estate	TOTAL True and Full Value	ASSESSED VALUATIONS: RURAL: Homestead Up to $4,000 20%	RURAL: Over $4,000 and Non-Homestead 33⅓%	ALL OTHER: Homestead Up to $4,000 25%	ALL OTHER: Over $4,000 Non-Homestead 40%	MACHINERY Permanently Attached to Real Estate 33⅓%	TOTAL ASSESSED VALUE	Total Assessed Value as Equalized by the Board of Review	FINAL EQUALIZED VALUE
													Dollars	Dollars	Dollars	Dollars	Dollars	Dollars	Dollars	Dollars	Dollars	Dollars	Dollars	Dollars
1	Louise E. Broughton		NE¼ of NE¼ Lot 1	2	143	30	29.80	Unorg.																
2			NW¼ of NE¼																					
3			SW¼ of NE¼																					
4			SE¼ of NE¼																					
5																								
6			NE¼ of NW¼																					
7			NW¼ of NW¼																					
8			SW¼ of NW¼																					
9			SE¼ of NW¼																					
10																								
11			NE¼ of SW¼																					
12			NW¼ of SW¼																					
13			SW¼ of SW¼																					
14			SE¼ of SW¼																					
15																								
16			NE¼ of SE¼																					
17			NW¼ of SE¼																					
18			SW¼ of SE¼																					
19			SE¼ of SE¼																					
20																								
							29.80																	

	SOLD FOR TAXES	VALUATIONS BY SCHOOL DISTRICTS AS EQUALIZED BY DEPARTMENT OF TAXATION: District No. ___ Rate ___ Mills	District No. ___ Rate ___ Mills	District No. ___ Rate ___ Mills	District No. ___ Rate ___ Mills	District No. ___ Rate ___ Mills	District No. ___ Rate ___ Mills	Tax Including State Homestead ___ Mills	State Tax on Non-Homestead 5.11 Mills	SPECIAL TAXES	TOTAL TAXES	PAID	WHEN PAID: Month Day Year	Number of Receipt	March Settlement 1955	June Settlement 1955	Penalty	November Settlement 1955	Penalty	Collections to First Monday in January 1957	Penalty	Delinquent on First Monday in January 1957	Penalty	Total Delinquent Tax and Penalty	REMARKS
		Dollars	Dollars	Dollars	Dollars	Dollars	Dollars	$ cts.	$ cts.	$ cts.	$ cts.				$ cts.	$ cts.	$ cts.	$ cts.	$ cts.	$ cts.	$ cts.	$ cts.	$ cts.	$ cts.	
1		100						1898	52		1950	PAID-IN FULL	MAY 31 1956	11876		1950									
2																									
3																									
4																									
5																									
6																									
7																									
8																									
9																									
10																									
11																									
12																									
13																									
14																									
15																									
16																									
17																									
18																									
19																									
20																									
		100						1898	52		1950					1950									

Assessment Roll and Tax List of Real Property in the Town of Moorg #4 Cass County, Minnesota, for Taxes for the Year 1955.

Form 3CD (55) — Indicate Type of Property: R - Residential, C - Commercial, I - Industrial, U - Utility, F - Farm

In Whose Name Assessed	To Whom Transferred		Description of Property: Subdivision	Sec. or Lot	Town or Block	Rng	Number of Acres of Land	Mills	No. School District	Indicate Homestead Yes or No	Indicate Agricultural Land Yes or No	Indicate Type of Property	True and Full Valuations: Land Exclusive of Structures and Improvements	Buildings and Other Structures	Machinery Permanently Attached to Real Estate	Total True and Full Value	Assessed Valuations: Rural: Homestead Up to $1,000 20%	Rural: Over $1,000 and Non-Homestead 33⅓%	All Other: Homestead Up to $1,000 25%	All Other: Over $1,000 and Non-Homestead 40%	Machinery Permanently Attached to Real Estate 33⅓%	Total Assessed Value	Total Assessed Value as Equalized by the Board of Review	Final Equalized Value
							Acres						Dollars	Dollars	Dollars	Dollars	Dollars	Dollars	Dollars	Dollars	Dollars	Dollars	Dollars	Dollars
U. S. of America			Lot 19																					
U. S. of America		1	~~NW¼ of NE¼~~ Lot 11	6	143	30		3																
		2	NW¼ of NE¼																					
		3	SW¼ of NE¼																					
		4	SE¼ of NE¼																					
U. S. of America		5	NE¼ of SW¼	3	143	30																		
U. S. of America		6	NE¼ of NW¼																					
		7	NW¼ of NW¼																					
B. F. Nelson Mining & Land Co.		8	SW¼ of NW¼ Lot 2				24		Morgan															
		9	SE¼ of NW¼																					
U. S. of America		10	Lot 4	5	143	30																		
U. S. of America		11	~~SE¼ of NW¼~~ SE¼	5	143	30																		
		12	NW¼ of SW¼																					
		13	SW¼ of SW¼																					
U. S. of America		14	SE¼ of SW¼																					
U. S. of America		15	Lots 2 & 3	6	143	30		3																
		16	NE¼ of SE¼																					
		17	NW¼ of SE¼																					
		18	SW¼ of SE¼																					
Corporation Timber Con. Board		19	SE¼ of SE¼	6	143	30	40																	
U. S. of America		20	SW¼ NE¼	6	143	30																		
U. S. of America			SE¼ NW¼	6	143	30	24																	

Sold for Taxes	Validations by School Districts as Equalized by Department of Taxation: District No. ..... Rate ..... Mills	District No. ..... Rate ..... Mills	District No. ..... Rate ..... Mills	District No. ..... Rate ..... Mills	District No. ..... Rate ..... Mills	District No. ..... Rate ..... Mills	Tax Including State Homestead ..... Mills	State Tax on Non-Homestead 5.1 Mills	Special Taxes	Total Taxes		Paid	When Paid: Month	Day	Year	Number of Receipt	March Settlement 1956	June Settlement 1956	Penalty	November Settlement 1956	Penalty	Collections to First Monday in January 1957	Penalty	Delinquent on First Monday in January 1957	Penalty	Total Delinquent Tax and Penalty	Remarks
	Dollars	Dollars	Dollars	Dollars	Dollars	Dollars	$ cts.	$ cts.	$ cts.	$ cts.							$ cts.	$ cts.	$ cts.	$ cts.	$ cts.	$ cts.	$ cts.	$ cts.	$ cts.	$ cts.	
											1																
											2																
											3																
											4																
											5																
											6																
											7																
			120				2230	62		22 92	8	PAID IN FULL MAY 31 1956 27						22 92								
											9																
											10																
											11																
											12																
											13																
											14																
											15																
											16																
											17																
											18																
											19																
											20																
			120				2230	62		22 92								22 92								

Reg. 143-26 143-29 143-30

Railroad

Personal

Assessment Roll and Tax List of Real Property in the Town of Morey #4, Cass County, Minnesota, for Taxes for the Year 1955.

Form SCD (37) 50,000-10-1955 Printed, Minneapolis

*Indicate Type of Property: R-Residential, C-Commercial, I-Industrial, U-Utility, F-Farm

	In Whose Name Assessed	To Whom Transferred	Description of Property: Subdivision	Sec. or Lot	Town or Block	Rng	Number of Acres of Land: Acres	100ths	No. School District	Indicate Homestead Tax w Ha	Indicate Agricultural Tax w Ha	* Indicate Type of Property	True and Full Valuations: Land Exclusive of Improvements and Improvements (Dollars)	Buildings and Other Structures (Dollars)	Machinery Permanently Attached to Real Estate (Dollars)	Total True and Full Value (Dollars)	Assessed Valuations: Rural: Homestead Up to $3,000 20% (Dollars)	Rural: Over $3,000 and Non-Homestead 33⅓% (Dollars)	All Others: Homestead Up to $3,000 25% (Dollars)	All Others: Over $3,000 and Non-Homestead 40% (Dollars)	Machinery Permanently Attached to Real Estate 33⅓% (Dollars)	Total Assessed Value (Dollars)	Total Assessed Value as Equalized by the Board of Review (Dollars)	Final Equalized Value (Dollars)
1	U. S. of America		NE ¼ of NE ¼	7	143	30			3															
2			NW ¼ of NE ¼																					
3	U. S. of America		SW ¼ of NE ¼																					
4			SE ¼ of NE ¼																					
5	U. S. of America		Lots 1 & 2																					
6			NE ¼ of NW ¼																					
7			NW ¼ of NW ¼																					
8			SW ¼ of NW ¼																					
9			SE ¼ of NW ¼																					
10	U. S. of America		Lot 4				~~40~~ 10																	
11			NE ¼ of SW ¼																					
12			NW ¼ of SW ¼																					
13			SW ¼ of SW ¼																					
14			SE ¼ of SW ¼																					
15	U. S. of America		Lot 3																					
16			NE ¼ of SE ¼																					
17	U. S. of America		NW ¼ of SE ¼																					
18	B. F. Nelson Mercantile Land Co.		SW ¼ of SE ¼ Lot 9				50				70	42												
19			SE ¼ of SE ¼																					
20	U. S. of America		Lots 7 & 8																					
	Diamond Match Co.		Lots 5 & 6	7	143	30	80																	

Cass County, Minnesota, for Taxes for the Year 1955.

	Sold for Taxes	Valuations by School Districts as Equalized by Department of Taxation: District No. ___ Rate ___ Mills (Dollars)	District No. ___ Rate ___ Mills (Dollars)	District No. 4 Rate 42 Mills (Dollars)	District No. ___ Rate ___ Mills (Dollars)	District No. ___ Rate ___ Mills (Dollars)	District No. ___ Rate ___ Mills (Dollars)	Tax including State Homestead ___ Mills ($ cts.)	State Tax on Non-Homestead 5.11 Mills ($ cts.)	Special Taxes ($ cts.)	Total Taxes ($ cts.)		Paid	When Paid (Month Day Year)	Number of Receipt	March Settlement 1956 ($ cts.)	June Settlement 1956 ($ cts.)	Penalty ($ cts.)	November Settlement 1956 ($ cts.)	Penalty ($ cts.)	Collections to First Monday in January 1957 ($ cts.)	Penalty ($ cts.)	Delinquent on First Monday in January 1957 ($ cts.)	Total Delinquent Tax and Penalty ($ cts.)	Remarks
1												1												
2												2												
3												3												
4												4												
5												5												
6												6												
7												7												
8												8												
9												9												
10												10												
11												11												
12												12												
13												13												
14												14												
15												15												
16												16												
17												17												
18			167					34 04	86		31 90	18	PAID IN FULL	MAY 31 1956	42795		31 90							
19												19												
20												20												
			167					31 04	86		31 90						31 90							

Assessment Roll and Tax List of Real Property in the Town of Mercy #1, Cass County, Minnesota, for Taxes for the Year 1955.

FORM SCD (33) PALMER-GUTH PRINTING, MINNEAPOLIS

*Indicate Type of Property: R-Residential, C-Commercial, I-Industrial, U-Utility, F-Farm

	IN WHOSE NAME ASSESSED	TO WHOM TRANSFERRED	DESCRIPTION OF PROPERTY: SUBDIVISION	Sec. or Lot	Town or Block	Rng.	Number of Acres of Land: Acres	100ths	No. School District	Indicate Homestead Tax or No	Indicate Agricultural Tax or No	* Indicate Type of Property	TRUE AND FULL VALUATIONS: LAND Exclusive of Structures and Improvements	BUILDINGS and Other Structures	MACHINERY Permanently Attached to Real Estate	TOTAL True and Full Value	ASSESSED VALUATIONS: RURAL: Homestead Up to $4,000 20%	RURAL: Over $4,000 and Non-Homestead 33⅓%	ALL OTHER: Homestead Up to $1,000 25%	ALL OTHER: Over $4,000 and Non-Homestead 40%	MACHINERY Permanently Attached to Real Estate 33⅓%	TOTAL ASSESSED VALUE	Total Assessed Value as Equalized by the Board of Review	FINAL EQUALIZED VALUE
							Acres	100ths					Dollars	Dollars	Dollars	Dollars	Dollars	Dollars	Dollars	Dollars	Dollars	Dollars	Dollars	Dollars
		1	NE¼ of NE¼	8	143	30			3															
	U. S. of America	2	NW¼ of NE¼ Lot 2																					
		3	SW¼ of NE¼																					
		4	SE¼ of NE¼																					
		5																						
		6	NE¼ of NW¼																					
		7	NW¼ of NW¼																					
		8	SW¼ of NW¼																					
		9	SE¼ of NW¼																					
		10																						
	U. S. of America	11	NE¼ of ~~SW¼~~ NW¼	12	143	30																		
		12	NW¼ of SW¼																					
		13	SW¼ of SW¼																					
		14	SE¼ of SW¼																					
		15																						
		16	NE¼ of SE¼																					
		17	NW¼ of SE¼																					
		18	SW¼ of SE¼																					
		19	SE¼ of SE¼																					
		20																						

	SOLD FOR TAXES	VALUATIONS BY SCHOOL DISTRICTS AS EQUALIZED BY DEPARTMENT OF TAXATION: District No. ..... Rate ..... Mills	District No. ..... Rate ..... Mills	District No. ..... Rate ..... Mills	District No. ..... Rate ..... Mills	District No. ..... Rate ..... Mills	District No. ..... Rate ..... Mills	Tax including State Homestead ..... Mills	State Tax on Non-Homestead ..... Mills	SPECIAL TAXES	TOTAL TAXES		PAID	WHEN PAID	Number of Receipt	March Settlement 1956	June Settlement 1956	Penalty	November Settlement 1956	Penalty	Collections to First Monday in January 1957	Penalty	Delinquent on First Monday in January 1957	Total Delinquent Tax and Penalty	REMARKS
		Dollars	Dollars	Dollars	Dollars	Dollars	Dollars	$ cts.	$ cts.	$ cts.	$ cts.			Month Day Year		$ cts.	$ cts.	$ cts.	$ cts.	$ cts.	$ cts.	$ cts.	$ cts.	$ cts.	
1												1													
2												2													
3												3													
4												4													
5												5													
6												6													
7												7													
8												8													
9												9													
10												10													
11												11													
12												12													
13												13													
14												14													
15												15													
16												16													
17												17													
18												18													
19												19													
20												20													

Ref. 149-25
145-50 145-29
Bailwood
Personal

Assessment Roll and Tax List of Real Property in the Town of Hong # 4 Cass County, Minnesota, for Taxes for the Year 1955.

Form 5CD (55) 50,000-10-55 PRINTING, SUPPLIES

*Indicate Type of Property: R - Residential, C - Commercial, I - Industrial, U - Utility, F - Farm

	In Whose Name Assessed	To Whom Transferred	Description of Property: Subdivision	Sec. or Lot	Town or Block	Rng.	Number of Acres of Land: Acres	100ths	No. School District	Indebtedness Assessed Tax or No	Indebtedness Assessed Tax or No	*Indicate Type of Property	True and Full Valuations: Land Exclusive of Improvements	Buildings and Other Structures	Machinery Permanently Attached to Real Estate	Total True and Full Value	Assessed Valuations: Rural: Homestead Up to $4,000 20%	Rural: Over $4,000 and Non-Homestead 33⅓%	All Other: Homestead Up to $4,000 25%	All Other: Over $4,000 and Non-Homestead 40%	Machinery Permanently Attached to Real Estate 33⅓%	Total Assessed Value	Total Assessed Value as Equalized by the Board of Review	Final Equalized Value	Remarks
													Dollars	Dollars	Dollars	Dollars	Dollars	Dollars	Dollars	Dollars	Dollars	Dollars	Dollars	Dollars	
1			NE¼ of NE¼	14	143	30			Hon																
2			NW¼ of NE¼																						
3			SW¼ of NE¼																						
4			SE¼ of NE¼																						
5	Nora M. O'Brien		Lot 1						"	No	year														
6	Mrs. E. H. Harrison		NE¼ of NW¼ Lot 2				21	60		"	"														
7			NW¼ of NW¼																						
8			SW¼ of NW¼																						
9	A. H. Gerbers		SE¼ of NW¼					40		"	"														
10	Lou V. Irvine		Lot 6					46		Yes	"														
11			NE¼ of SW¼																						
12			NW¼ of SW¼																						
13			SW¼ of SW¼																						
14			SE¼ of SW¼																						
15	~~E. H. Hall~~ Lorin Gerbers		Lot 1	No	143	30	6	50	Hon	No	"														
16			NE¼ of SE¼																						
17			NW¼ of SE¼																						
18			SW¼ of SE¼																						
19			SE¼ of SE¼																						
20																									
							172	10																	

	Sold for Taxes	Valuations by School Districts as Equalized by Department of Taxation: District No. ___ Rate ___ Mills	District No. 1 Rate 57 Mills	District No. ___ Rate ___ Mills	District No. ___ Rate ___ Mills	District No. ___ Rate ___ Mills	District No. ___ Rate ___ Mills	Tax including State Homestead ___ Mills	State Tax on Non-Homestead 51 Mills	Special Taxes	Total Taxes		Paid	When Paid	Number of Receipt	March Settlement 1956	June Settlement 1956	Penalty	November Settlement 1956	Penalty	Collections to First Monday in January 1957	Penalty	Delinquent on First Monday in January 1957	Total Delinquent Tax and Penalty	Remarks
		Dollars	Dollars	Dollars	Dollars	Dollars	Dollars	$ cts.	$ cts.	$ cts.	$ cts.			Month Day Year		$ cts.	$ cts.	$ cts.	$ cts.	$ cts.	$ cts.	$ cts.	$ cts.	$ cts.	
1												1													
2												2													
3												3													
4												4													
5		100						1898	52		1950	5	PAID IN FULL	AUG 6 1956	10769				1950	39					
6		70						1708	46		1754	6	PAID IN FULL	MAY 31 1956	11877		1754								
7												7													
8												8													
9	SOLD FOR TAXES	67						1272	34		1306	9											1306	1437	
10		# 138						2620			2620	10	PAID IN FULL	MAY 31 1956	7077		2620								
11												11													
12												12													
13												13													
14												14													
15		150						2848	78		2926	15	PAID IN FULL	MAY 31 1956	11878		2926								
16												16													
17												17													
18												18													
19												19													
20		# 138 40 543						10346	210		10556	20					7360		1950				1306		

Assessment Roll and Tax List of Real Property in the Town of Hagg. # 4 Cass County, Minnesota, for Taxes for the Year 1955.

Form SCD 1551 (Revised March, 1955)

*Indicate Type of Property: R - Residential, C - Commercial, I - Industrial, U - Utility, F - Farm

In Whose Name Assessed	To Whom Transferred		Description of Property: Subdivision	Sec. or Lot	Town or Block	Rng	Number of Acres of Land: Acres	Hdths	No. School District	Indicate Homestead Tax or No.	Indicate Non-Homestead Tax or No.	Indicate Type of Property	True and Full Valuations: Land Exclusive of Structures and Improvements (Dollars)	Buildings and Other Structures (Dollars)	Machinery Permanently Attached to Real Estate (Dollars)	Total True and Full Value (Dollars)	Assessed Valuations: Rural: Homestead Up to $1,000 20%	Rural: Over $4,000 and Non-Homestead 33⅓%	All Other: Homestead Up to $1,000 25%	All Other: Over $4,000 and Non-Homestead 40%	All Other: Machinery Permanently Attached to Real Estate 33⅓%	Total Assessed Value	Total Assessed Value as Equalized by the Board of Review	Final Equalized Value
U. S. of America		1	NE¼ of NE¼ Lot 4	18	143	30			#3															
Stanley A. Peterson & Lucy H. Peterson		2	~~NW¼ of NE¼~~ Lot 1				37.05						420	new assessment - 1955									140	
		3	SW¼ of NE¼																					
		4	SE¼ of NE¼																					
U. S. of America		5	Lot 5																					
		6	NE¼ of NW¼																					
		7	NW¼ of NW¼																					
		8	SW¼ of NW¼																					
U. S. of America		9	SE¼ of NW¼																					
Howard H. Richmond (Lot E 114 ft of 5)		10	Lot 10				54						330	new assessment 1955									110	
		11	NE¼ of SW¼																					
		12	NW¼ of SW¼																					
		13	SW¼ of SW¼																					
		14	SE¼ of SW¼																					
Stanley A. Peterson & Lucy H. Peterson		15	Lot 6																					
		16	NE¼ of SE¼																					
		17	NW¼ of SE¼																					
		18	SW¼ of SE¼																					
		19	SE¼ of SE¼																					
U. S. of America		20	Lot 8																					
U. S. of America			Lot 9				89.25																	

	Sold for Taxes	Valuations by School Districts as Equalized by Department of Taxation: District No. Rate Mills	District No. Rate Mills	District No. Rate Mills	District No. Rate Mills	District No. Rate Mills	District No. Rate Mills	Tax including State Homestead Mills $ cts.	State Tax on Non-Homestead 5.11 Mills $ cts.	Special Taxes $ cts.	Total Taxes $ cts.		Paid	When Paid Month Day Year	Number of Receipt	March Settlement 1956 $ cts.	June Settlement 1956 $ cts.	Penalty $ cts.	November Settlement 1956 $ cts.	Penalty $ cts.	Collections to First Monday in January 1957 $ cts.	Penalty $ cts.	Delinquent on First Monday in January 1957 $ cts.	Total Delinquent Tax and Penalty $ cts.	Remarks
1												1													
2			140					26 02	72		26 74	2											26 74	29 41	
3												3													
4												4													
5												5													
6												6													
7												7													
8												8													
9												9													
10			110					20 44	56		21 00	10											21 00	23 10	
11												11													
12												12													
13												13													
14												14													
15												15													
16												16													
17												17													
18												18													
19												19													
20			260					46 46	1 28		47 74	20											47 74		

Assessment Roll and Tax List of Real Property in the Town of Morgan #4, Cass County, Minnesota, for Taxes for the Year 1955.

Form 5CD (55) 200-10-54-55 HOBBS, MINNEAPOLIS

*Indicate Type of Property: R-Residential, C-Commercial, I-Industrial, U-Utility, F-Farm

	In Whose Name Assessed	To Whom Transferred	Description of Property: Subdivision	Sec. or Lot	Town or Block	Rng.	Number of Acres of Land: Acres	100ths	No. School District	Indicates Homestead Tax or No	Indicates Agricultural Tax or No	*Indicates Type of Property	True and Full Valuations: Land Exclusive of Structures and Improvements (Dollars)	Buildings and Other Structures (Dollars)	Machinery Permanently Attached to Real Estate (Dollars)	Total True and Full Value (Dollars)	Assessed Valuations: Rural: Homestead Up to $4,000 20% (Dollars)	Rural: Over $4,000 and Non-Homestead 33⅓% (Dollars)	All Other: Homestead Up to $4,000 25% (Dollars)	All Other: Over $4,000 and Non-Homestead 40% (Dollars)	Machinery Permanently Attached to Real Estate 33⅓% (Dollars)	Total Assessed Value (Dollars)	Total Assessed Value as Equalized by the Board of Review (Dollars)	Final Equalized Value (Dollars)
1			NE ¼ of NE ¼		19	14	330		3															
2			NW ¼ of NE ¼																					
3			SW ¼ of NE ¼																					
4			SE ¼ of NE ¼																					
5																								
6			NE ¼ of NW ¼																					
7			NW ¼ of NW ¼																					
8			SW ¼ of NW ¼																					
9			SE ¼ of NW ¼																					
10																								
11			NE ¼ of SW ¼																					
12			NW ¼ of SW ¼																					
13			SW ¼ of SW ¼																					
14			SE ¼ of SW ¼																					
15																								
16			NE ¼ of SE ¼																					
17	Simon A. Peterson + Lena M. Wardell		NW ¼ of SE ¼	Lot 4	Lena Plat		2.00						330	new assessment	# 1955								110	
18	" "		SW ¼ of SE ¼	Lot 5	"		1.50						270	"	"								90	
19			SE ¼ of SE ¼																					
20																								

	Sold for Taxes	Valuations by School Districts as Equalized by Department of Taxation: District No. / Rate / Mills	District No. / Rate / Mills	District No. / Rate / Mills	District No. / Rate / Mills	District No. / Rate / Mills	District No. / Rate / Mills	Tax Including State Homestead (Mills)	State Tax on Non-Homestead (Mills)	Special Taxes	Total Taxes		Paid	When Paid (Month Day Year)	Number of Receipt	March Settlement 1956	June Settlement 1956	Penalty	November Settlement 1956	Penalty	Collections to Five Months in January 1957	Penalty	Delinquent as Five Months in January 1957	Total Delinquent Tax and Penalty	Remarks
		Dollars	Dollars	Dollars	Dollars	Dollars	Dollars	$ cts.	$ cts.	$ cts.	$ cts.					$ cts.	$ cts.	$ cts.	$ cts.	$ cts.	$ cts.	$ cts.	$ cts.	$ cts.	
1												1													
2												2													
3												3													
4												4													
5												5													
6												6													
7												7													
8												8													
9												9													
10												10													
11												11													
12												12													
13												13													
14												14													
15												15													
16												16													
17				110				20 44	56		2100	17	PAID IN FULL	OCT 31 1956	(1548)				3818	-149					
18				90				16 72	46		1718	18	PAID IN FULL	OCT 31 1956											
19												19													
20				200				37 16	102		3818	20							3818						

Assessment Roll and Tax List of Real Property in the Town of Pinery #4, Cass County, Minnesota, for Taxes for the Year 1955.

Form SCD (33) Subdivision Report, Remarks

*Indicate Type of Property: R-Residential, C-Commercial, I-Industrial, U-Utility, F-Farm

	IN WHOSE NAME ASSESSED	TO WHOM TRANSFERRED	DESCRIPTION OF PROPERTY: SUBDIVISION	Sec. or Lot	Town or Block	Rng	Number of Acres of Land: Acres	100ths	No. School District	Indicate Homestead Tax or No	Indicate Agricultural Tax or No	*Indicate Type of Property	TRUE AND FULL VALUATIONS: LAND Exclusive of Structures and Improvements (Dollars)	BUILDINGS and Other Structures (Dollars)	MACHINERY Permanently Attached to Real Estate (Dollars)	TOTAL True and Full Value (Dollars)	ASSESSED VALUATIONS: RURAL: Homestead Up to $4,000 20% (Dollars)	RURAL: Over $4,000 and Non-Homestead 33⅓% (Dollars)	ALL OTHER: Homestead Up to $4,000 25% (Dollars)	ALL OTHER: Over $4,000 and Non-Homestead 40% (Dollars)	MACHINERY Permanently Attached to Real Estate 33⅓% (Dollars)	TOTAL ASSESSED VALUE (Dollars)	Total Assessed Value as Equalized by the Board of Review (Dollars)	FINAL EQUALIZED VALUE (Dollars)
1			NE ¼ of NE ¼	20	142	32																		
2			NW ¼ of NE ¼																					
3			SW ¼ of NE ¼																					
4			SE ¼ of NE ¼																					
5	A. M. Ashenbrener		(Government Lots) Lot 1				17			No yes														
6			NE ¼ of NW ¼																					
7			NW ¼ of NW ¼																					
8			SW ¼ of NW ¼																					
9			SE ¼ of NW ¼																					
10																								
11			NE ¼ of SW ¼																					
12			NW ¼ of SW ¼																					
13			SW ¼ of SW ¼																					
14			SE ¼ of SW ¼																					
15																								
16			NE ¼ of SE ¼																					
17			NW ¼ of SE ¼																					
18			SW ¼ of SE ¼																					
19			SE ¼ of SE ¼																					
20																								
							17																	

	SOLD FOR TAXES	VALUATIONS BY SCHOOL DISTRICTS AS EQUALIZED BY DEPARTMENT OF TAXATION: District No. ..... Rate ..... Mills (Dollars)	District No. ..... Rate ..... Mills (Dollars)	District No. ..... Rate ..... Mills (Dollars)	District No. ..... Rate ..... Mills (Dollars)	District No. ..... Rate ..... Mills (Dollars)	Tax Including State Homestead ..... Mills ($ cts.)	State Tax on Non-Homestead 4.7 Mills ($ cts.)	SPECIAL TAXES ($ cts.)	TOTAL TAXES ($ cts.)		PAID	WHEN PAID: Month Day Year	Number of Receipt	March Settlement 1956 ($ cts.)	June Settlement 1956 ($ cts.)	Penalty ($ cts.)	November Settlement 1956 ($ cts.)	Penalty ($ cts.)	Collections to First Monday in January 1957 ($ cts.)	Penalty ($ cts.)	Delinquents on First Monday in January 1957 ($ cts.)	Total Delinquent Tax and Penalty ($ cts.)	REMARKS
1											1													
2											2													
3											3													
4											4													
5		110					2088	56		2144	5	PAID IN FULL	APR 25 1956	0002		2144								
6											6													
7											7													
8											8													
9											9													
10											10													
11											11													
12											12													
13											13													
14											14													
15											15													
16											16													
17											17													
18											18													
19											19													
20											20													
		110					2088	56		2144						2144								

Form-8CD (55)

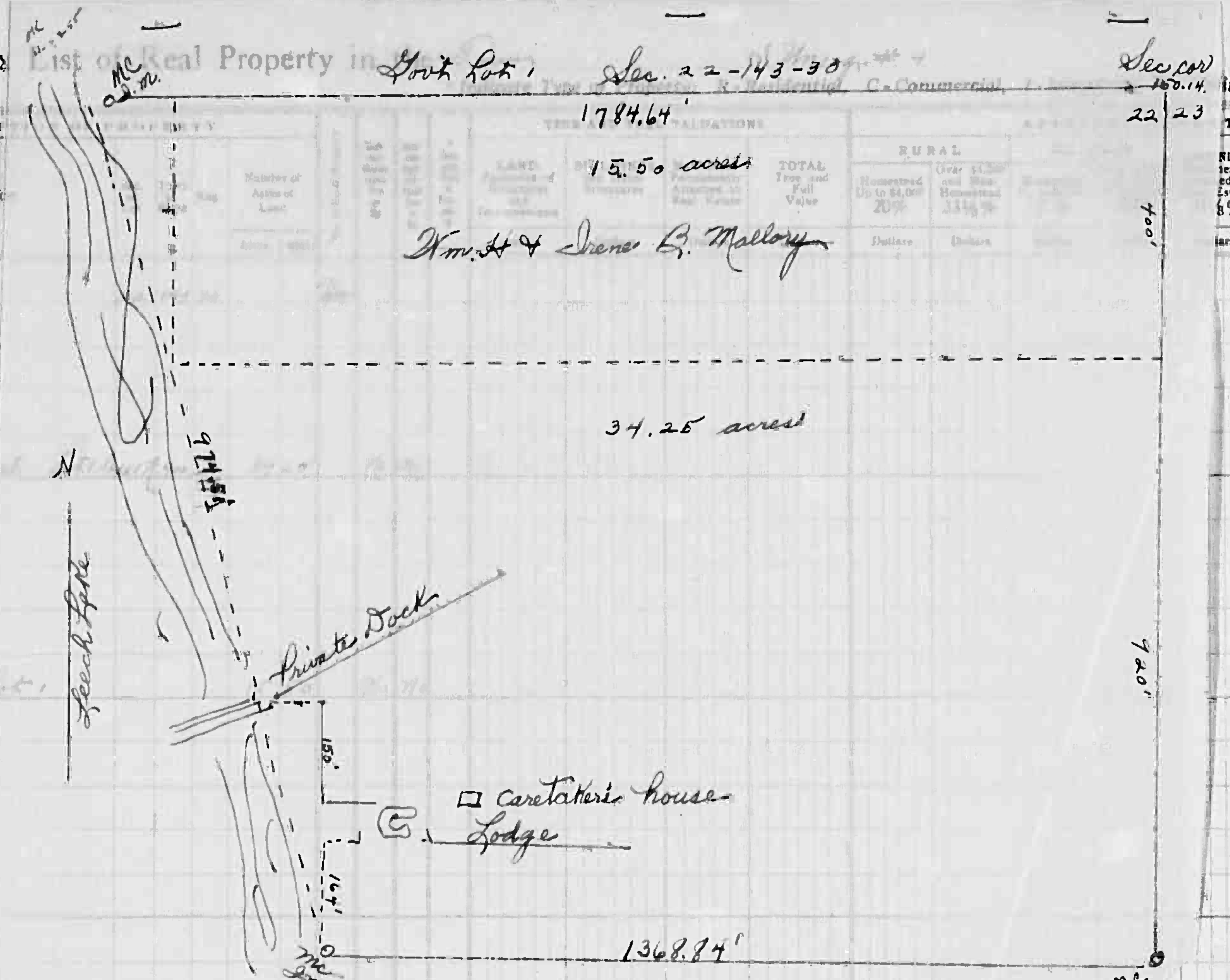

	In Whose Name Assessed	To Whom Transferred	Subdivision
1			NE ¼ of NE ¼
2			NW ¼ of NE ¼
3			SW ¼ of NE ¼
4			SE ¼ of NE ¼
5	Max O. & Grace J. Bowman ½ int,	Jennie Bowman ½	
6			NE ¼ of NW ¼
7			NW ¼ of NW ¼
8			SW ¼ of NW ¼
9	Max O. & Grace J. Bowman		SE ¼ of NW ¼
10	Wm. H. & Irene B. Mallory		N 400' of Lot 1
11			NE ¼ of SW ¼
12			NW ¼ of SW ¼
13			SW ¼ of SW ¼
14			SE ¼ of SW ¼
15			
16			NE ¼ of SE ¼
17			NW ¼ of SE ¼
18			SW ¼ of SE ¼
19			SE ¼ of SE ¼
20			

	Sold for Taxes	Valuation, District No. 1 Rate 40 ... 20 Mills (Dollars)	Tax including State Homestead	State Tax on Non-Homestead 2.1 Mills	Special Taxes	Total Taxes		Paid / When Paid	Number of Receipt	March Settlement 1956	June Settlement 1956	Penalty	November Settlement 1956	Penalty	Collections to First Monday in January 1957	Penalty	Delinquent on First Monday in January 1957	Total Delinquent Tax and Penalty	Remarks
5		700	146 92	3 62		150 54	5	[redacted]	1357				150 54	376					
10		100	20 98	52		21 50	10	PAID IN FULL JAN 19 1956	155	21 50									
Total		800	167 40	4 14		172 04				21 50			150 54						

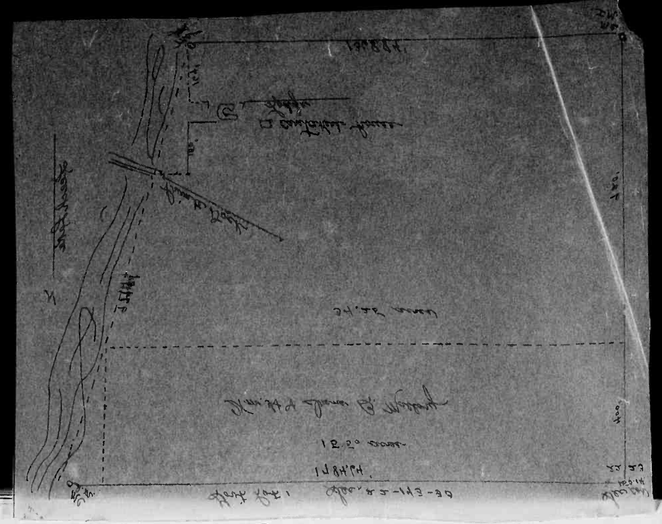

Assessment Roll and Tax List of Real Property in the Town of Moorp. # 4

*Indicate Type of Property: R-Residential, C-Commercial I-Industrial, U-Utility, F-Farm

Cass County, Minnesota, for Taxes for the Year 1955.

	In Whose Name Assessed	To Whom Transferred	Description of Property: Subdivision	Sec. or Lot	Town or Block	Rng	Number of Acres of Land: Acres	100ths	No. School District	Industrial Tax on Re	Industrial Tax on Pers.	Industrial Type of Property	True and Full Valuations: Land Exclusive of Structures and Improvements (Dollars)	Buildings and Other Structures (Dollars)	Machinery Permanently Attached to Real Estate (Dollars)	Total Imp. and Full Value (Dollars)	Assessed Valuations: Rural: Homestead Up to $4,000 20% (Dollars)	Rural: Over $4,000 and Non-Homestead 33⅓% (Dollars)	All Other: Homestead Up to $1,000 25% (Dollars)	All Other: Over $4,000 and Non-Homestead 40% (Dollars)	Machinery Permanently Attached to Real Estate 33⅓% (Dollars)	Total Assessed Value	Total Assessed Value as Equalized by the Board of Review (Dollars)	Final Equalized Value (Dollars)
1			NE¼ of NE¼	22	143	30																		
2			NW¼ of NE¼																					
3			SW¼ of NE¼																					
4			SE¼ of NE¼																					
5	Mary O. & Grace J. Bowman Wm. & Jessie Bowman Wm. et		Lot 1 Lot 4				34	20			No	No												
6			NE¼ of NW¼																					
7			NW¼ of NW¼																					
8			SW¼ of NW¼																					
9			SE¼ of NW¼																					
10	Mary O. & Grace J. Bowman Wm. H. & Irene B. Mallory		77 400' of Lot 1				15	50			No	No												
11			NE¼ of SW¼																					
12			NW¼ of SW¼																					
13			SW¼ of SW¼																					
14			SE¼ of SW¼																					
15																								
16			NE¼ of SE¼																					
17			NW¼ of SE¼																					
18			SW¼ of SE¼																					
19			SE¼ of SE¼																					
20																								
							49	70																

	Sold for Taxes	Valuations by School Districts as Equalized by Department of Taxation: District No. / Rate Mills (Dollars)	District No. / Rate Mills (Dollars)	District No. / Rate Mills (Dollars)	District No. / Rate Mills (Dollars)	Tax Including State Homestead Mills ($ cts.)	State Tax on Non-Homestead 24 Mills ($ cts.)	Special Taxes ($ cts.)	Total Taxes ($ cts.)		Paid	When Paid: Month Day Year	Number of Receipt	March Settlement 1955 ($ cts.)	June Settlement 1955 ($ cts.)	Penalty ($ cts.)	November Settlement 1955 ($ cts.)	Penalty ($ cts.)	Collections to First Monday in January 1957 ($ cts.)	Penalty ($ cts.)	Delinquent on First Monday in January 1957 ($ cts.)	Total Delinquent Tax and Penalty ($ cts.)	Remarks
1										1													
2										2													
3										3													
4										4													
5		720				14642	362		15054	5	[redacted]		1357				15054	376					
6										6													
7										7													
8										8													
9										9													
10		120				2098	52		2150	10	PAID IN FULL	JAN 17 1956	155	21 50									
11										11													
12										12													
13										13													
14										14													
15										15													
16										16													
17										17													
18										18													
19										19													
20										20													
		840				16740	414		17204					21 50			15054						

Assessment Roll and Tax List of Real Property in the Town of Morg #4, Cass County, Minnesota, for Taxes for the Year 1955.

Form SCD (55)

*Indicate Type of Property: R-Residential, C-Commercial, I-Industrial, U-Utility, F-Farm

	In Whose Name Assessed	To Whom Transferred	Description of Property: Subdivision	Sec. or Lot	Town or Block	Rng.	Number of Acres of Land: Acres	100ths	No. School District	Indicate Homestead Taxes by No.	Indicate Agricultural Taxes by No.	Indicate Type of Property	True and Full Valuations: Land Exclusive of Structures and Improvements (Dollars)	Buildings and Other Structures (Dollars)	Machinery Permanently Attached to Real Estate (Dollars)	Total True and Full Value (Dollars)	Assessed Valuations: Rural: Homestead Up to $4,000 20% (Dollars)	Rural: Over $4,000 and Non-Homestead 33⅓% (Dollars)	All Other: Homestead Up to $4,000 25% (Dollars)	All Other: Over $4,000 and Non-Homestead 40% (Dollars)	Machinery Permanently Attached to Real Estate 33⅓% (Dollars)	Total Assessed Value (Dollars)	Total Assessed Value as Equalized by the Board of Review (Dollars)	Final Equalized Value (Dollars)
1			NE¼ of NE¼	23	143	30			Un															
2			NW¼ of NE¼																					
3			SW¼ of NE¼																					
4			SE¼ of NE¼																					
5																								
6			NE¼ of NW¼																					
7			NW¼ of NW¼																					
8			SW¼ of NW¼																					
9			SE¼ of NW¼																					
10	Lon V. Arens		Lot 1				4.75		Gen	78														
11			NE¼ of SW¼																					
12			NW¼ of SW¼																					
13			SW¼ of SW¼																					
14			SE¼ of SW¼																					
15																								
16			NE¼ of SE¼																					
17			NW¼ of SE¼																					
18			SW¼ of SE¼																					
19			SE¼ of SE¼																					
20																								
							4.75																	

	Sold for Taxes	Valuations by School Districts as Equalized by Department of Taxation: District No. ..... Rate ..... Mills	District No. ..... Rate ..... Mills	District No. ..... Rate ..... Mills	District No. ..... Rate ..... Mills	District No. ..... Rate ..... Mills	District No. ..... Rate ..... Mills	Tax including State Homestead ..... Mills	State Tax on Non-Homestead ..... Mills	Special Taxes	Total Taxes		Paid	When Paid: Month Day Year	Number of Receipt	March Settlement 1956	June Settlement 1956	Penalty	November Settlement 1956	Penalty	Collections to First Monday in January 1957	Penalty	Delinquent on First Monday in January 1957	Penalty	Total Delinquent Tax and Penalty	Remarks
		Dollars	Dollars	Dollars	Dollars	Dollars	Dollars	$ cts.	$ cts.	$ cts.	$ cts.					$ cts.	$ cts.	$ cts.	$ cts.	$ cts.	$ cts.	$ cts.	$ cts.	$ cts.	$ cts.	
1												1														
2												2														
3												3														
4												4														
5												5														
6												6														
7												7														
8												8														
9												9														
10				# 440				102.84			102.84	10	PAID IN FULL	MAY 31 1956	7076		102.84									
11												11														
12												12														
13												13														
14												14														
15												15														
16												16														
17												17														
18												18														
19												19														
20												20														
				# 440				102.84			102.84						102.84									

Real | 142-26 | 142-29 | 143-30

Railroad

Personal

Assessment Roll and Tax List of Real Property in the Town of Unorg. #4

Form SCD (55) [illegible]

*Indicate Type of Property: R-Residential, C-Commercial, I-Industrial, U-Utility, F-Farm

In Whose Name Assessed	To Whom Transferred	Description of Property: Subdivision	Sec. or Lot	Town or Block	Rng.	Number of Acres of Land: Acres	Hundredths	No. School District	Indicates Homestead Tax or No	Indicates Agricultural Tax or Forest	Land Exclusive of Structures and Improvements (Dollars)	Buildings and Other Structures (Dollars)	Machinery Permanently Attached to Real Estate (Dollars)	Total True and Full Value (Dollars)	Rural Homestead Up to $1,000 20% (Dollars)	Rural Over $1,000 and Non-Homestead 33⅓% (Dollars)	All Other Homestead Up to $1,000 25% (Dollars)	All Other Over $1,000 and Non-Homestead 40% (Dollars)	All Other Machinery Permanently Attached to Real Estate 33⅓% (Dollars)	Total Assessed Value (Dollars)	Total Assessed Value as Equalized by the Board of Review (Dollars)	Final Equalized Value (Dollars)
E. Claud Sunden	Marcel Helen Sunden	Strip of Lot 2																				
O. A. + Myrtle E. Christenson		E½ of Lot 4 SW¼ of NW¼	31	143	30	20		5	no	yes												
" "		~~SW¼ of NW¼ Lot 9~~				40			"	"												
Harry E. Simon + Dorothy E. Simon		E acres of Lot 4 SW¼ of NW¼				6			no	yes												
Gulbrand Gulsvik		Lot 3 less E. 6rd SE¼ of NW¼	31	143	30				no	yes												
S. L. Thorpe		Lot 1 has been sold				40			no	no												
O. A. + Myrtle E. Christenson		E½ of the E½ of Lot 4 NE¼ of NW¼				5			no	yes												
Harry + Alice James		Part of Lot 1, less sold SW¼ of NW¼							no	yes												
Minnie M. Simon, Ho. Harry E. Simon		Lot 3 less St 50' of E 200' SW¼ of NW¼				20.70			no	no												
Harry C. + Alice R. James		Lot 1 less St 500' + less sold SE¼ of NW¼				27.25			no	yes												
A. M. + Cora Ackerbrener		Lot 2 less sold				3.45			yes	"												
Clarence Hector		E½ of Lot 2 less St 100' SW¼ of SW¼				10.68			yes	no												
Gerrit + Harriet Van Hamel		St 50' of E 200' of Lot 3 NW¼ of NW¼				.75			no	yes												
Raymond F. Scott		100 X 250' of Lot 8 SW¼ of NW¼				.06			no	"												
O. A. + Myrtle E. Christenson		SE¼ of SW¼				40			"	"												
Leland + Helen Sunden, Ho. Gerhard Helen Sunden		E½ of the W½ of Lots 2 less E. 150'				6.30			"	"												
D. H. + A. M. Buckley		St 500' of Lot 8 SW¼ of SW¼							"	"												
Fred + Ferl E. Christian		25' X 101' X 250' of Lot 8 NW¼ of SW¼				.35			"	"												
~~Henry + Martha Hoppe, Allen Hoppe~~		~~26' X 101' X 250' of Lot 8 SW¼ of SW¼~~				.35			"	"												
Orrin C. Thompson		~~E 250' of E½ of St½ of Lot 2 SE¼ of SE¼~~							"	"												
State of Minnesota		Lot 7																				
Fred + Ferl E. Christian		Part of Lot 2 (continued on next page)				20.00																

True and Full Valuations	Assessed Valuations									
	Rural		All Other							
Land Exclusive of Structures and Improvements	Homestead Up to $1,000 20%	Over $1,000 and Non-Homestead 33⅓%	Homestead Up to $1,000 25%	Over $1,000 and Non-Homestead 40%	Machinery Permanently Attached to Real Estate 33⅓%	Total Assessed Value	Total Assessed Value as Equalized by the Board of Review	Final Equalized Value
33			610		16	626		
67			1238		34	1272		
	H 1920							
	400		1224		206	1630		
300			2296		156	2452		
200			4198		104	4302		
17			314		08	322		
H 790								
1000			3490		518	3426		
2380			49452		1230	51182		
184			3402		96	3498		
H 30			554			554		
H 800								
1667			51778		862	52640		
20			370		10	380		
119			2164		60	2224		
67			1238		34	1272		
400			7396		206	7602		
500			9244		258	9502		
100			1848		52	1900		
90			1664		46	1710		
383			7080		198	7278		
H 817 H 9925 1902			70030					
2918 4947 1902			124648	4094		1987721		
3735 5939 9725			194678					

Valuations by School Districts as Equalized by Department of Taxation: District No. ..... Rate ..... Mills; District No. ..... Rate ..... Mills; District No. 5 Rate 5.1 Mills; District No. ..... Rate ..... Mills; District No. ..... Rate ..... Mills

	Sold for Taxes (Dollars)	District No. ..... Rate ..... Mills (Dollars)	District No. ..... Rate ..... Mills (Dollars)	District No. ..... Rate ..... Mills (Dollars)	District No. 5 Rate 5.1 Mills (Dollars)	District No. ..... Rate ..... Mills (Dollars)	District No. ..... Rate ..... Mills (Dollars)	Tax Including State Homestead ..... Mills ($ cts.)	State Tax on Non-Homestead 5.1 Mills ($ cts.)	Special Taxes ($ cts.)	Total Taxes ($ cts.)		Paid	When Paid (Month Day Year)	Number of Receipt	March Settlement 1956 ($ cts.)	June Settlement 1955 ($ cts.)	Penalty ($ cts.)	November Settlement 1955 ($ cts.)	Penalty ($ cts.)	Collections to First Monday in January 1957 ($ cts.)	Penalty ($ cts.)	Delinquent on First Monday in January 1957 ($ cts.)	Total Delinquent Tax and Penalty ($ cts.)	Remarks
1			33					6 10	16		6 26	1	2nd Half Paid	Oct 3 1956	14423		3 13		3 13					
2			67					12 38	34		12 72	2	1st Half Paid	May 31 1956	11877		6 36		6 36					
3			H 1920 400					12 24	206		12 30	3	2nd Half Paid / 1st Half Paid	Aug 2 8 1956 / May 31 1956	15626 / 11881		6 15		6 15					
4			300					22 96	156		64 52	4												64 52 + 70 97
5			200					41 98	104		43 02	5	PAID IN FULL	May 31 1956	11884		43 02							
6			17					3 14	08		3 22	6	2nd Half Paid / 1st Half Paid	Oct 3 1956 / May 31 1956	14423 / 11877		1 61		1 61					
7			H 790 1000					34 908	518		34 426	7	2nd Half Paid / 1st Half Paid	Oct 3 1956 / May 31 1956	15215 / 11878		17 213		167 15				235 91	
8			2380					494 52	1230		511 82	8	2nd Half Paid / 1st Half Paid	Aug 2 8 1956 / Aug 4 1956	15626 / 17232				255 91					
9			184					34 02	96		34 98	9	2nd Half Paid / 1st Half Paid	Jun 2 1 1956 / May 31 1956	7945 / 7541		17 49		17 49					
10			H 30					5 54			5 54	10	PAID IN FULL	Apr 2 5 1956	6001		5 54							
11			H 800 1667					517 78	862		526 40	11	2nd Half Paid / 1st Half Paid	Oct 3 1956 / May 31 1956	14916 / 11882		263 20		263 20					
12			20					3 70	10		3 80	12	PAID IN FULL	May 31 1956	11885		3 80							
13			119					21 64	60		22 24	13	PAID IN FULL	May 31 1956	11886		22 24							
14			67					12 38	34		12 72	14	2nd Half Paid / 1st Half Paid	Oct 3 1956 / May 31 1956	14423 / 11877		6 36		6 36					
15			400					73 96	206		76 02	15	PAID IN FULL	Mar 2 2 1956	5224		76 02							
16			500					92 44	258		95 02	16	PAID IN FULL	May 31 1956	11880		95 02							
17			100					18 48	52		19 00	17												19 00 + 20 90
18			90					16 64	46		17 10	18	PAID IN FULL	Mar 2 4 1956	4704		17 10							
19			383					70 80	198		72 78	19	PAID IN FULL	May 31 1956	11883		72 78							
20												20												
			H 817 2918 3735	H 9925 4947 5939	1902 1902 9725			70030 124648 194678	4094		1987721						863 95		1042 25				98 58	

Personal

Real

145-29 145-30

Assessment Roll and Tax List of Real Property in the Town of Unorg #4, Cass County, Minnesota, for Taxes for the Year 1955.

Form 3CD (35F multi-area edition, amended)

*Indicate Type of Property: R-Residential, C-Commercial, I-Industrial, U-Utility, F-Farm

	In Whose Name Assessed	To Whom Transferred	Description of Property: Subdivision	Sec. or Lot	Town or Block	Rng	Number of Acres of Land: Acres	100ths	Sch. School District	Indicates House Taxed as Real Estate	Indicates Apartment Taxed as Real Estate	* Indicates Type of Property	True and Full Valuations: Land Exclusive of Structures and Improvements (Dollars)	Buildings and Other Structures (Dollars)	Machinery Permanently Attached to Real Estate (Dollars)	Total True and Full Value (Dollars)	Assessed Valuations: Rural: Homestead Up to $4,000 20% (Dollars)	Rural: Over $4,000 and Non-Homestead 33⅓% (Dollars)	All Other: Homestead Up to $4,000 25% (Dollars)	All Other: Over $4,000 and Non-Homestead 40% (Dollars)	Machinery Permanently Attached to Real Estate 33⅓% (Dollars)	Total Assessed Value (Dollars)	Total Assessed Value as Equalized by the Board of Review (Dollars)	Final Equalized Value (Dollars)
1			NE¼ of NE¼				31	143	30															
2	Gaddon C. Mitchell		Part of Lot 8							5														
3			SW¼ of NE¼																					
4			SE¼ of NE¼																					
5	✓ Clarence & Louis Eckhardt		Part of Lot 1										99	45	[illegible]	[illegible]						183		
6			NE¼ of NW¼																					
7			NW¼ of NW¼																					
8			SW¼ of NW¼																					
9			SE¼ of NW¼																					
10	✓ Geo. & May Belle McAntosh		Part of Lot 1 & 8																					
11			NE¼ of SW¼																					
12			NW¼ of SW¼																					
13			SW¼ of SW¼																					
14	D. E. & Dorothy Sherrard		SE¼ of SW¼																					
15	✓ Walter L. & Marion S. Fordo		Part of E½ of Lot 2																					
16			NE¼ of SE¼																					
17			NW¼ of SE¼																					
18			SW¼ of SE¼																					
19			SE¼ of SE¼																					
20	United States of America		Lots 2, 4, W½E½, W½ Lot 11 (Lot 17)																					
	" " " "		W½ W½ Lot 11 (Lot 18)				31	143	30															

Cass County, Minnesota, for Taxes for the Year 1955.

	Sold for Taxes	Valuations by School Districts as Equalized by Department of Taxation: District No. ..... Rate ..... Mills	District No. ..... Rate ..... Mills	District No. ..... Rate ..... Mills	District No. 5-4 Rate 33.3 Mills	District No. ..... Rate ..... Mills	District No. ..... Rate ..... Mills	Tax Including State Homestead ..... Mills	State Tax on Non-Homestead ..... Mills	Special Taxes	Total Taxes		Paid	When Paid: Month	Day	Year	Number of Receipt	March Settlement 1955	June Settlement 1955	Penalty	November Settlement 1955	Penalty	Collections to First Monday in January 1957	Penalty	Delinquent on Five Monday in January 1957	Penalty	Total Delinquent Tax and Penalty	Remarks
		Dollars	Dollars	Dollars	Dollars	Dollars	Dollars	$ cts.	$ cts.	$ cts.	$ cts.							$ cts.	$ cts.	$ cts.	$ cts.	$ cts.	$ cts.	$ cts.	$ cts.	$ cts.	$ cts.	
1												1																
2												2																
3												3																
4												4																
5					183			33 84	94		34 78	5	PAID IN FULL	MAY 31	1956	6487		34 78									
6												6																
7												7																
8												8																
9												9																
10												10																
11												11																
12												12																
13												13																
14												14																
15												15																
16												16																
17												17																
18												18																
19												19																
20												20																
					183			33 84	94		34 78								34 78								

Assessment Roll and Tax List of Real Property in the Town of Morgan #4, Cass County, Minnesota, for Taxes for the Year 1955.

Form 5CD (55) [illegible]

*Indicate Type of Property: R-Residential, C-Commercial, I-Industrial, U-Utility, F-Farm

	IN WHOSE NAME ASSESSED	TO WHOM TRANSFERRED	DESCRIPTION OF PROPERTY: SUBDIVISION	Sec. or Lot	Town or Block	Rng.	Number of Acres of Land: Acres	Number of Acres of Land: Hundredths	Sec. School District	Indicate House Number	Indicate Apartment Number	* Indicate Type of Property	TRUE AND FULL VALUATIONS: LAND Exclusive of Structures and Improvements	BUILDINGS and Other Structures	MACHINERY Permanently Attached to Real Estate	TOTAL True and Full Value	ASSESSED VALUATIONS: RURAL: Homestead Up to $4,000 20%	RURAL: Over $4,000 and Non-Homestead 33⅓%	ALL OTHER: Homestead Up to $4,000 25%	ALL OTHER: Over $4,000 and Non-Homestead 40%	MACHINERY Permanently Attached to Real Estate 33⅓%	TOTAL ASSESSED VALUE	Total Assessed Value as Equalized by the Board of Review	FINAL EQUALIZED VALUE
							Acres	Hundredths					Dollars	Dollars	Dollars	Dollars	Dollars	Dollars	Dollars	Dollars	Dollars	Dollars	Dollars	Dollars
		1	NE ¼ of NE ¼	32	143	30			5															
		2	NW ¼ of NE ¼																					
		3	SW ¼ of NE ¼																					
		4	SE ¼ of NE ¼																					
	Julia D. Cote, Andrew, James R. & Lamuel S. Thorpe	5	Lot 1				4.26		None															
		6	NE ¼ of NW ¼																					
		7	NW ¼ of NW ¼																					
		8	SW ¼ of NW ¼																					
		9	SE ¼ of NW ¼																					
		10																						
		11	NE ¼ of SW ¼																					
		12	NW ¼ of SW ¼																					
		13	SW ¼ of SW ¼																					
		14	SE ¼ of SW ¼																					
		15																						
		16	NE ¼ of SE ¼																					
		17	NW ¼ of SE ¼																					
		18	SW ¼ of SE ¼																					
		19	SE ¼ of SE ¼																					
		20																						

VALUATIONS BY SCHOOL DISTRICTS AS EQUALIZED BY DEPARTMENT OF TAXATION

SOLD FOR TAXES	District No. ..... Rate ..... Mills	District No. ..... Rate ..... Mills	District No. ..... Rate ..... Mills	District No. 2 Rate 43.5 Mills	District No. ..... Rate ..... Mills	District No. ..... Rate ..... Mills	Tax including State Homestead ..... Mills	State Tax on Non-Homestead 5.1 Mills	SPECIAL TAXES	TOTAL TAXES		PAID	WHEN PAID (Month Day Year)	Number of Receipt	March Settlement 1956	June Settlement 1956	Penalty	November Settlement 1956	Penalty	Collections in First Monday in January 1957	Penalty	Delinquent on First Monday in January 1957	Total Delinquent Tax and Penalty	REMARKS
	Dollars	Dollars	Dollars	Dollars	Dollars	Dollars	$ cts.	$ cts.	$ cts.	$ cts.					$ cts.	$ cts.	$ cts.	$ cts.	$ cts.	$ cts.	$ cts.	$ cts.	$ cts.	
											1													
											2													
											3													
											4													
				150			2774	78		2852	5	PAID IN FULL	MAY 31 1956	11884		2852								
											6													
											7													
											8													
											9													
											10													
											11													
											12													
											13													
											14													
											15													
											16													
											17													
											18													
											19													
											20													
				150			2774	78		2852						2852								

Bairnsdale

Personal

Assessment Roll and Tax List of Real Property in the Town of Hort #4, Cass County, Minnesota, for Taxes for the Year 1955.

Form 3C (1)

*Indicate Type of Property: R-Residential, C-Commercial, I-Industrial, U-Utility, F-Farm

	In Whose Name Assessed	To Whom Transferred	Description of Property: Subdivision	Sec. or Lot	Town or Block	Rng.	Number of Acres of Land: Acres	100ths	Sch. School District	Indicate Homestead Tax or No	Indicate Agricultural Land Tax or No	Indicate Type of Property	True and Full Valuations: Land Exclusive of Structures and Improvements	Buildings and Other Structures	Machinery Permanently Attached to Real Estate	Total True and Full Value	Assessed Valuations: Rural: Homestead Up to $4,000 20%	Rural: Over $4,000 and Non-Homestead 33⅓%	All Other: Homestead Up to $4,000 25%	All Other: Over $4,000 and Non-Homestead 40%	Machinery Permanently Attached to Real Estate 33⅓%	Total Assessed Value	Total Assessed Value as Equalized by the Board of Review	Final Equalized Value
							Acres	100ths					Dollars	Dollars	Dollars	Dollars	Dollars	Dollars	Dollars	Dollars	Dollars	Dollars	Dollars	Dollars
1	E. C. Lunden & Margaret Helen Lunden (Part of Lots Sec. 31-143-30)		Fairwood	10					5	Yes	Yes													
2	" Alice Viva Ashenbrener		"	11						"	"													
3	" " "		"	12						"	"													
4	" " "		"	13						"	"													
5																								
6																								
7																								
8																								
9																								
10																								
11																								
12																								
13																								
14																								
15																								
16																								
17																								
18																								
19																								
20																								

Balance of Plat of Fairwood has been vacated.

	Valuations by School Districts as Equalized by Department of Taxation: District No. Rate Mills	District No. Rate Mills	District No. Rate Mills	District No. Rate Mills	District No. Rate Mills	District No. Rate Mills	Tax Including State Homestead Mills	State Tax on Non-Homestead Mills	Special Taxes	Total Taxes		Paid	When Paid: Month Day Year	Number of Receipt	March Settlement 1956	June Settlement 1956	Penalty	November Settlement 1956	Penalty	Collections to First Monday in January 1957	Penalty	Delinquent on First Monday in January 1957	Total Delinquent Tax and Penalty	Remarks
	Dollars	Dollars	Dollars	Dollars	Dollars	Dollars	$ cts.	$ cts.	$ cts.	$ cts.					$ cts.	$ cts.	$ cts.	$ cts.	$ cts.	$ cts.	$ cts.	$ cts.	$ cts.	
1				H 8			1 48			1 48	1	PAID IN FULL	APR 25 1956											
2				H 8			56 94			56 94	2	PAID IN FULL	APR 25 1956	1100		61 38								
3				H 8			1 48			1 48	3	PAID IN FULL	APR 25 1956											
4				H 8			1 48			1 48	4	PAID IN FULL	APR 25 1956											
5											5													
6											6													
7											7													
8											8													
9											9													
10											10													
11											11													
12											12													
13											13													
14											14													
15											15													
16											16													
17											17													
18											18													
19											19													
20											20													
				H 8			61 38			61 38						61 38								

Personal

Assessment Roll and Tax List of Real Property in the Town of Unorg. #4, Cass County, Minnesota, for Taxes for the Year 1955.

Form 3C (55) — *Indicate Type of Property: R - Residential, C - Commercial, I - Industrial, U - Utility, F - Farm

	In Whose Name Assessed	To Whom Transferred	Description of Property (Subdivision, Sec. or Lot, Town or Block, Reg.)	Number of Acres of Land (Acres, 100ths)	No. School District	Indicates Homestead Tax or No	Indicates Agricultural Tax or No	Indicates Type of Property	True and Full Valuations: Land Exclusive of Structures and Improvements (Dollars)	Buildings and Other Structures (Dollars)	Machinery Permanently Attached to Real Estate (Dollars)	Total, True and Full Value (Dollars)	Assessed Valuations: Rural: Homestead Up to $4,000 20%	Rural: Over $4,000 Non-Homestead 33⅓%	All Other: Homestead Up to $4,000 25%	All Other: Over $4,000 Non-Homestead 40%	Machinery Permanently Attached to Real Estate 33⅓%	Total Assessed Value	Total Assessed Value as Equalized by the Board of Review	Final Equalized Value
1	Stanley G. & Geraldine Peterson & Leroy N. & Lorraine K. Pickett		From part of Lot 4 Section 1 Twp. 142 Range 29 Shoepack Beach Lot 1																	
2			2																	
3			3																	
4			4																	
5			5																	
6			6																	
7			7																	
8			8																	
9			9																	
10			10																	
11			11																	
12			12																	
13			13																	
14			14																	
15			15																	
16			16																	
17			17																	
18			18																	
19			19																	
20			20																	
			Total Acres	236605																

	Sold for Taxes	Validations by School Districts as Equalized by Department of Taxation: District No. C-1 Rate 5.8 Mills	District No. 5 Rate 5.8 Mills	District No. 162 Rate 5.8 Mills	District No. 5 Rate 5.8 Mills	District No. 162 Rate 5.8 Mills	District No. 2 Rate 5.8 Mills	Tax Including State Homestead ..... Mills	State Tax on Non-Homestead 5.8 Mills	Special Taxes	Total Taxes	Paid	When Paid: Month	Day	Year	Number of Receipt	March Settlement 1956	June Settlement 1956	Penalty	November Settlement 1956	Penalty	Collections to First Monday in January 1957	Penalty	Delinquent on First Monday in January 1957	Total Delinquent Tax and Penalty	Remarks
1																										
2																										
3																										
4																										
5																										
6																										
7																										
8																										
9																										
10	Grand Totals																									
11	#	2172	—	135	1142	490	992																			
12	924	1967	737	2259	3311	800	4947																			
13		4139	737	2427	4453	1290	5934																			
14						a2-1	- 8339																			
15						a-3	- 12696																			
16				# 4934		a-Un	- 46076																			
17				NH 14051		a-5	- 82326																			
18				18945		Na-Un	2074																			
19						Na-5	- 124648																			
20																										
								375154	9252		382406															

Assessment Roll and Tax List of Real Property in the _____ of _____, Cass County, Minnesota, for Taxes for the Year 1955.

*Indicate Type of Property: R-Residential, C-Commercial, I-Industrial, U-Utility, F-Farm

	IN WHOSE NAME ASSESSED	TO WHOM TRANSFERRED	DESCRIPTION OF PROPERTY: SUBDIVISION	Sec. or Lot	Town or Block	Rge.	Number of Acres of Land: Acres	100ths	No. School District	Indicates Homestead Tax or No	Indicates Agricultural Tax or No	* Indicates Type of Property	TRUE AND FULL VALUATIONS: LAND Exclusive of Structures and Improvements	BUILDINGS and Other Structures	MACHINERY Permanently Attached to Real Estate	TOTAL True and Full Value	ASSESSED VALUATIONS: RURAL: Homestead Up to $4,000 20%	RURAL: Over $4,000 and Non-Homestead 33⅓%	ALL OTHER: Homestead Up to $4,000 25%	ALL OTHER: Over $4,000 and Non-Homestead 40%	MACHINERY Permanently Attached to Real Estate 33⅓%	TOTAL ASSESSED VALUE	Total Assessed Value as Equalized or Equalized by Board of Review	FINAL EQUALIZED VALUE
							Dollars						Dollars	Dollars	Dollars	Dollars	Dollars	Dollars	Dollars	Dollars	Dollars	Dollars	Dollars	Dollars
	Stanley + Geraldine Anderson + Lorenz H. + Lorraine K. Pichnot		Chippewa Beach Lot																					
1			21																					
2			22																					
3			23																					
4			24																					
5			25																					
6			26																					
7			27																					
8			28																					
9																								
10																								
11																								
12																								
13																								
14																								
15																								
16																								
17																								
18																								
19																								
20																								

	SOLD FOR TAXES	VALUATIONS BY SCHOOL DISTRICTS AS EQUALIZED BY DEPARTMENT OF TAXATION: District No.... Rate..... Mills	District No.... Rate..... Mills	District No.... Rate..... Mills	District No.... Rate..... Mills	District No.... Rate..... Mills	District No.... Rate..... Mills	Tax including State Homestead	State Tax on Non-Homestead	SPECIAL TAXES	TOTAL TAXES		PAID	WHEN PAID	Number of Receipt	March Settlement 1956	June Settlement 1956	Penalty	November Settlement 1956	Penalty	Collections in Five Months in January 1957	Penalty	Delinquent on Five Months in January 1957	Total Delinquent Tax and Penalty	REMARKS
		Dollars	Dollars	Dollars	Dollars	Dollars	Dollars	$ cts.	$ cts.	$ cts.	$ cts.			Month Day Year		$ cts.	$ cts.	$ cts.	$ cts.	$ cts.	$ cts.	$ cts.	$ cts.	$ cts.	
1												1													
2												2													
3												3													
4												4													
5												5													
6												6													
7												7													
8												8													
9												9													
10												10													
11												11													
12												12													
13												13													
14												14													
15												15													
16												16													
17												17													
18												18													
19												19													
20												20													