ASSESSMENT & TAX LIST

Unorganized No. 4

1947

DIRECTIONS TO ASSESSOR

OFFICE OF COUNTY AUDITOR,

CASS County, APR 15 1947.

Assessor of the Town of Unorg #4

According to the requirements of law, I herewith deliver to you the Assessment Book for the said Town of Unorg #4 for the year 1947, containing a list of all Real Estate that has become subject to taxation since the Assessment of May 1, 1946, so far as the same have come to my knowledge from any source, and I hereby direct you to assess all Personal Property, and to make such changes in Real Estate as are required in the odd-numbered year, and make return thereof to me as required by the law prescribing your duties hereto annexed.

A form of the return to be signed by you is appended in this book.

[illegible signature], County Auditor.

Extracts from Laws Relating to the Listing of Personal Property.

(*Section Numbers Refer to Minnesota Statutes 1945*)

Sec. 272.01. PROPERTY SUBJECT TO TAXATION. All real and personal property in this state, and all personal property of persons residing therein, * * * is taxable, except such as is by law exempt from taxation.

WHEN LISTED AND ASSESSED

Sec. 273.01 * * * Personal Property shall be listed and assessed annually with reference to its value on May 1, and if acquired on that day, shall be listed by or for the persons acquiring it.

Sec. 273.22. By whom listed. Personal Property shall be listed in the manner following:

1. Every person of full age and sound mind, being a resident of this state, shall list all of his *** personal property.

2. He shall also list separately, and in the name of his principal, all moneys and other personal property invested, loaned, or otherwise controlled by him as agent or attorney, ***.

3. The property of a minor, child or insane person shall be listed by his guardian, or by the person having such property in charge.

4. The property of a person for whose benefit it is held in trust, by the trustee; of the estate of a deceased person, by the executor or administrator.

5. The property of a corporation whose assets are in the hands of a receiver, by such receiver.

6. The property of a body politic or corporate, by the proper agent or officer thereof.

7. The property of a firm or company, by a partner or agent thereof.

8. The property of manufacturers and others in the hands of an agent, by such agent in the name of his principal, as merchandise.

Sec. 273.26. Where listed. Except as otherwise in this chapter provided, personal property shall be listed and assessed in the county, town, or district where owner, agent or trustee resides.

Sec. 273.27. Certain personal property; where listed. All household goods and furniture, including clocks, musical instruments, sewing machines, wearing apparel of members of the family, and all personal property used by the owner for personal and domestic purposes, or for the furnishing or equipment of the family residence, shall be listed and assessed in the district where the same is usually kept.

Sec. 273.29. Merchants and manufacturers. The personal property pertaining to the business of a merchant or of a manufacturer shall be listed in the town or district where his business is carried on ***.

Sec. 273.30. Farm property of non-resident. When the owner of livestock or other personal property connected with a farm does not reside thereon, the same shall be listed and assessed in the town or district, where the farm is situated. If the farm is situated in several towns or districts, it shall be listed and assessed in the town or district in which the principal place of business of such farm is located.

Sec. 273.32. Elevators, etc., on railroad. All elevators and warehouses, with the machinery and fixtures therein, situated upon the land of any railroad company which are not in good faith owned, operated and exclusively controlled by such company, shall be listed and assessed as personal property in the town or district where situated.

Sec. 273.33. Pipeline companies. Personal property of *** pipeline companies engaged in the business of transporting natural gas, gasoline, or other petroleum products *** shall be listed and assessed in the county, town, or district where the same is usually kept.

Sec. 273.36. Personal property of electric light and power companies in cities and villages. Personal property of electric light and power companies having a fixed situs in any city, village, or borough in this state shall be listed and assessed where situated ***.

Sec. 273.37. Personal property of electric light and power companies outside of cities and villages. Personal property, other than personal property lying inside of the corporate limits of any city of the first class of electric light and power companies, and other individuals and partnerships supplying electric power, having a fixed situs outside of the corporate limits of villages, cities, and boroughs, shall be listed with and assessed by the commissioner of taxation in the county where situated.

Sec. 273.23. Merchants; Consignees. Every merchant required to list his property shall state also the value of his property pertaining to his business as a merchant. No consignee shall be required to list for taxation any property the product of this state, nor the value of any property consigned to him from any other place for the sole purpose of being stored or forwarded, if he has no interest in such property, and derives no profit from its sale.

Sec. 273.24. Manufacturers. Every manufacturer required to list his property shall state also the value of all articles purchased, received, or otherwise held for the purpose of being used, in whole or in part, in any process of manufacturing, combining, rectifying or refining. Every manufacturer and person owning a manufacturing establishment of any kind shall list, as part of his manufacturer's stock, the value of all engines, machinery, tools, and implements used or designed to be used in any such process, except such fixtures as have been considered real property.

Sec. 273.44. Estates of decedents. The personal property of the estate of a deceased person shall be listed and assessed at the place of listing at the time of his death.

Sec. 273.45. Persons under Guardianship. The personal property of a minor under guardianship shall be listed and assessed where the guardian resides and of every other person under guardianship, where the ward resides.

Sec. 273.46. Assignees and receivers. Personal property in the hands of an assignee or receiver shall be listed and assessed at the place of listing before his appointment.

Sec. 273.47. Property moved between May and July. The owner of personal property removing from one county, town, or district to another between May 1 and July 1, shall be assessed in either in which he is first called upon by the assessor. A person moving into this state from another state between said dates shall list the property owned by him on May 1 of such year in the county, town, or district in which he resides, unless he shall make it appear to the assessor that he is held for tax of the current year on the property in another state.

Sec. 273.43. Where listed in case of doubt. In case of doubt as to the proper place of listing personal property or where it cannot be listed as in this chapter provided, if between places in the same county, the place for listing and assessing shall be determined by the county board of equalization; and if between different counties, or places in different counties, by the Commissioner of Taxation***.

Sec. 273.25. Lists to be verified. Every person required to list property for taxation shall make out and deliver to the assessor, upon blanks furnished by him, a verified statement of all personal property owned by him on May 1 of the current year. He shall also make separate statements in like manner of all personal property in his possession or under his control which *** he is required to list for taxation as agent or attorney, guardian, parent, trustee, executor, administrator, receiver, accounting officer, partner, factor, or in any other capacity ***.

Sec. 273.65. Examination under oath. Whenever the assessor shall be of the opinion that the person listing property for himself, or for any other person, company, or corporation, has not made a full, fair, and complete list thereof, he may examine such person under oath in regard to the amount of the property he is required to list; and, if such person shall refuse to make full discovery under oath, the assessor may list the property of such person or his principal according to his best judgment and information.

Sec. 273.68. Failure to obtain list. In case of failure to obtain a statement of personal property, the assessor shall ascertain the amount of value of such property, and assess the same at such amount as he believes to be the true value thereof. When requested, he shall sign and deliver to the person assessed a copy of the statement showing the valuation of the property so listed.

Sec. 273.20. Assessor may enter dwellings, etc. Any officer authorized by law to assess property for taxation may, when necessary to the proper performance of his duties, enter any dwelling house, building, or structure, and view the same and the property therein.

Sec. 620.05. False statement regarding taxes. Every person who, in making any statement, oral or written, which is required or authorized by law to be made as a basis of imposing or reducing any tax or assessment, who shall wilfully make any statement as to any material matter which he knows to be false, shall be guilty of a gross misdemeanor.

Sec. 273.13. Classification of property—Subdivision 1. How classified. All real and personal property subject to a general property tax and not subject to any gross earnings or other lien tax is hereby classified for purposes of taxation as provided by this section.

Subdivision 2. Class 1. Iron ore whether mined or unmined shall constitute Class one and shall be valued and assessed at fifty (50) per cent of its true and full value. If unmined, it shall be assessed with and as a part of the real estate in which it is located, but at the rate aforesaid. Iron ore which either (a) is mined by underground methods and placed in stockpiles subsequent to August 1 of a calendar year and prior to the next succeeding May 1, and which contains phosphorus in excess of .180 per cent, dried analysis, or which is classified by the iron ore trade as silicious, Manganiferous, Mesabi Bessemer, or Mesabi non-Bessemer ore, or (b) is mined by open pit methods, and in accordance with good engineering and metallurgical practice, requires concentration other than crushing or screening or both to make it suitable for commercial blast furnace use, and which is so concentrated and placed in stockpile subsequent to August 1 of a calendar year and prior to the next succeeding May 1 for two taxable years after being mined only, shall be listed and assessed in the taxing district where mined at the same amount per ton as it would be assessed if still unmined, and thereafter such ore in stockpiles shall be valued and assessed as mined iron ore, as otherwise provided by law. The real estate in which iron ore is located, other than the ore, shall be classified and assessed in accordance with the provisions of classes three, three "b," and four, as the case may be. In assessing any tract or lot of real estate in which iron ore is known to exist the assessable value of the ore exclusive of the land in which it is located, and the assessable value of the land exclusive of the ore shall be determined and set down separately and the aggregate of the two shall be assessed against the tract or lot.

Class 1a. All direct products of the blast and open hearth furnaces that are utilized in the form produced and are not further processed, shall constitute class 1a and shall be valued and assessed at 15 per cent of the full and true value thereof.

Subdivision 3. Class 2. All household goods and furniture, including clocks, musical instruments, sewing machines, wearing apparel of members of the family and all personal property actually used by the owner for personal and domestic purposes, or for the furnishing or equipment of the family residence, shall constitute class two and shall be valued and assessed at 25 per cent of the full and true value thereof.

Subdivision 4. Class 3. All agricultural products, except as provided by class three "a" and class three "d," stocks of merchandise of all sorts together with the furniture and fixtures used therewith, manufacturers' materials and manufactured articles, all tools, implements and machinery, whether fixtures or otherwise, except as provided by class three "d" and all real estate, which is rural in character and devoted or adaptable to rural but not necessarily agricultural use, except as provided by classes one and three "b" hereof, shall constitute class three and shall be valued and assessed at 33⅓ per cent of the true and full value thereof.

Subdivision 5. Class 3a. All agricultural products in the hands of the producer shall constitute class three "a" and shall be valued and assessed at 10 per cent of full and true value thereof.

* * * *

Subdivision 8. Class 3d. Livestock, poultry, all horses, mules, and asses used exclusively for agricultural purposes, all agricultural tools, implements, and machinery used by the owner in any agricultural pursuit shall constitute class three "d" and shall be valued, and assessed at 20 per cent of the full and true value thereof.

Subdivision 9. Class 4. All property not included in the preceding classes shall constitute class four and shall be valued and assessed at forty (40) per cent of the full and true value thereof.

Section 273.03, Minnesota Statutes 1945. Assessment; Mode. The county auditor shall annually provide the necessary assessment books and blanks at the expense of the county, for and to correspond with each assessment district. He shall make out, in the real property assessment book, complete lists of all lands or lots subject to taxation, showing the names of the owners, if to him known, and, if unknown so stated opposite each tract or lot, the number of acres, and the lots or parts of lots or blocks, included in each description of property. * * *

The assessors shall meet at the office of the county auditor *on a day to be fixed by the Commissioner of Taxation* for the purpose of receiving instructions as to their duties under the laws of the state. * * *

INDEX TO SECTIONS

SECTION	PAGE
Sec. 1	
" 2	
" 3	
" 4	
" 5	
" 6	
" 7	
" 8	
" 9	
" 10	
" 11	
" 12	
" 13	
" 14	
" 15	
" 16	
" 17	
" 18	
" 19	
" 20	
" 21	
" 22	
" 23	
" 24	
" 25	
" 26	
" 27	
" 28	
" 29	
" 30	
" 31	
" 32	
" 33	
" 34	
" 35	
" 36	

For Convenience of Auditor in Showing Boundaries of School Districts

Unorg. Dist. #4
Contains Twps.
as follows:

Twp. # — Sect. Nos.
142-25 — R#
142-29 (Except Sec. 25 & 136) — Un.
143-30 (Except Sec. 31 & 32) — Unorg.
143-30 Sec. 31 & 32 — R#
143-29 (Except Eastern half, which is attached to Bemidji Twp.) — Un.

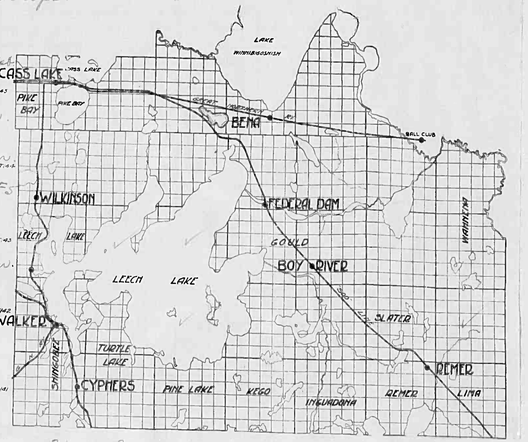

Returns Showing Grain Received in or Handled by Elevators, Warehouses and Mills in the _____ of _____ in the County of _____ for the Year Ending May 1, 1947.

NAMES OF OWNERS	ADDRESS	Bushels of Wheat	Bushels of Soy Beans	Bushels of Flax	Total No. of Bushels of Wheat, Soy Beans and Flax	* Tax of ½ Mill per Bushel Dollars	Cts.	Bushels of Corn	Bushels of Barley	Bushels of Rye	Bushels of Oats	Bushels of Buckwheat	Bushels of all Other Grains	Total No. Bushels Corn, Barley, Rye, Oats, Buckwheat and all Other Grains	* Tax of ½ Mill Per Bushel Dollars	Cts.	* Total Tax Dollars	Cts.	REMARKS

Note * Assessors will not fill these Columns

Assessment of

NAME OF OWNER

1

2

3

4

5

6

7

8

Treasurer's Office, Cass County, Minnesota

RECEIVED this the first Monday (being the 5th *day) of January, A. D. 1948, of* L. C. Peterson, *Auditor of said County, Minnesota, the Tax List of all Taxable Real and Personal Property in the* Town *of* Norge 4 *in said County for the year A. D. 1947, as specified above and amounting to* ..... *dollars* ..... *cts.*

Paul D. Jewell

County Treasurer.

Auditor's Office, Cass County, Minnesota

I, ... *Auditor of said County, and State of Minnesota, do hereby certify that the following is a correct list of the Taxes levied on the Real and Personal Property in the* ..... *of* ..... *for the year 1947.*

WITNESS my hand and official seal, the ..... *day of* ..... *1948.*

(SEAL)

County Auditor.

JAN - 3 1949 *194*

Office of County Treasurer, Cass County, Minnesota

To L. C. Peterson *County Auditor:*

Sir:—I herewith return to you the Tax List for the Town *of* Norge 4 *in said County for the year 1947, heretofore received from you. I certify that I have compared the same with the duplicate receipts in your office, and have written opposite the amount of each tax so receipted the words "First Quarter Paid", "Second Quarter Paid", "Third Quarter Paid" or "Paid in Full" as the case may be, and the number of my receipt given in discharge of said tax, and each tract or lot of real property against which the taxes remain unpaid are delinquent for said year.*

Yours respectfully,

Paul D. Jewell

County Treasurer.

Auditor's Office, Cass County, Minnesota

..... *194*

I hereby certify that on the first Monday in January 1949, I received of ..... *County Treasurer, the Tax List of the* ..... *of* ..... *in said County for the year 1947; that I have compared the said list with the Statements receipted for by said Treasurer, which are on file in my office, and that each tract or lot of real property therein against which the taxes, or any part thereof, remains unpaid are delinquent for said year.*

(SEAL)

County Auditor.

Assessment of

FORM 315 — MILLER-BATES COMPANY, MINNEAPOLIS

NAME OF OWNER

TABULAR SCHEDULE OF VALUATIONS,

LEVIED IN THE Twp. OF Un. #4

	School District No.	Dollars	Dollars	Real Estate other than Town Lots including Structures — Dollars	Town Lots and City Lots including Structures thereon — Dollars	Personal Property — Dollars	Total Value of all Property except Money and Credits — Dollars	State Rev. — Mills	State Sch'l — Mills	Tchr. Ins. — Mills	State Debt — Mills	Total Rate of State Taxes — Mills	Rev. — Mills	R. & B. — Mills	Welfare — Mills	Bonds and Int. — Mills	— Mills	— Mills	Total Rate of County Tax — Mills	Rev. — Mills	R. & B. — Mills	Drag Tax — Mills	State Loan — Mills	— Mills	— Mills	— Mills	Total Rate of Town Tax — Mills
1	C1			2865		159	3024					3.02	22.	7.2	48.	18.			95.2		10.						10.
2	5			1272	4218	1160	6650																				
	Un			2198	772	202	3172																				
				6335	4990	1521	12846					4.07															
3												7.09															
				Rural	Urban	O.P.	Total																				
				11325	—	1521	12,846																				
4																											
	Val.	Rl.	R.	2198																							
			NR.	9137																							
5		O.P.		1521																							
				12846																							
6																											
7																											
8																											

RATES AND TAXES

COUNTY OF CASS, STATE OF MINNESOTA

Local 1 Mill	Special — Mills	State Loan — Mills	Def. — Mills	Transp. — Mills	Bd. — Mills	Total Rate of Sch'l Tax — Mills	Total Rate of all Taxes — Mills	Local 1 Mill	Special	State Loan	Def.	Transp.	Bd.	Total School Taxes	FUNDS	Rate	Amounts
1.	15.	4.5	45.	1.8		91.5	199.70	287	4298	8223	12893	576		26217	State Revenue,		
1.	30.	2.7	45.	1.8		105	204.70	16	477	456	716	29		1696	State School,		
1.	15.	4.5	15.	1.8	27.1	63.3	171.53	127	1905	1432	1905	228	34449	40050	Teachers Insurance,		
1.	30.	2.7	15.	1.8	27.1	75.5	181.53	538	16134	1838	8067	968	14574	42109	State Debt—Non-Homestead,		4316
1.	15.	4.5	15.	1.8	27.1	64.9	172.10	220	3297	1099	3297	396	5936	14265	State Debt—Homestead,		3879
1.	30.	2.7	15.	1.8	27.1	77.9	182.10	97	2922	487	1461	175	2640	7782	County Revenue,		26266
															County Road and Bridge,		9269
															County Welfare,		6460
															Bonds and Interest		23123
								1285	29036	8679	28342	2312	26617	100117			
															Town Revenue,		
															Town Road and Bridge,		12846
															Town Drag,		
															Town State Loan,		
															School Local 1 Mill,		1285
															School Special,		29036
															School State Loan,		8679
															C.O.		3846
															Def.		28342
															Transp.		2312
															B.&G.		26617
																	24345.50

R.E. 21397.50
O.P. 2947.68
24345.50

Total Levy 24345.50

Total Number of Acres

State of Minnesota, } ss
COUNTY OF CASS

I, J. L. Brown, County Auditor of said County and State aforesaid, do hereby certify that the foregoing is a true and correct Schedule, showing the valuation of all the taxable property in the Twp. of Un. #4, in said County, the several rates of Taxation and Taxes of the several Tax Funds levied thereon for the year A. D. 1943.

Witness my hand and official seal, this 28 day of Oct A. D. 1943.

J. L. Brown
County Auditor.

SEAL.

Assessment Roll and Tax List of Real Property in the Town of Unorganized #4, Cass County, Minnesota, for Taxes for the Year 1947.

	In Whose Name Assessed	To Whom Transferred	Description of Property: Subdivision	Sec. or Block	Town or Block	Reg.	Number of Acres of Land: Acres	100ths	True and Full Valuations: Land Exclusive of Structures and Improvements	Buildings and Other Structures	Machinery Personally Attached to Real Estate	Total True and Full Value	Assessed Valuations: Rural: Homestead Up to $4,000 20%	Over $4,000 Including Homestead 33⅓%	All Other: Homestead Up to $4,000 25%	Over $4,000 Including Homestead 40%	Machinery Personally Attached to Real Estate 33⅓%	Total Assessed Value	Total Assessed Value as Equalized by the Board of Review	Final Equalized Value	Sold for Taxes: District No. / Rate / Mills	Valuations by School Districts as Equalized by Department of Taxation	Tax Including State Homestead Mills	State Tax on Non-Homestead Mills	Special Taxes	Total Taxes	Paid	When Paid: Month Day Year	Number of Receipt	March Settlement 1948	June Settlement 1948	Penalty	November Settlement 1948	Penalty	Collections to First Monday in January 1949	Penalty	Delinquent on First Monday in January 1949	Total Delinquent Tax and Penalty	Remarks
			Dollars						Dollars	Dollars	Dollars	Dollars	Dollars	Dollars	Dollars	Dollars	Dollars	Dollars	Dollars	Dollars		District No. 1 Rate 77.2 Mills	$ cts.	$ cts.	$ cts.	$ cts.			$ cts.	$ cts.	$ cts.	$ cts.	$ cts.	$ cts.	$ cts.	$ cts.		
1	Roland Hicks	Morgan T. Margosh to Olson	~~NE¼ of NE¼~~ Lot 1				142.25	6 75	61														7 78	16		8 14	PAID IN FULL	MAY 7 1948	4923		$8 14								1st & 2nd Hf. to Olson
2	~~Oscar & Ferne Olson~~		~~NW¼ of NE¼~~ " 4					35 95															7 18			7 18	2nd Half Paid	JUN 3 1948	6184		3 59		1039						2 ½ Olson to Alstad
	Oscar & Ferne Olson		~~SW¼ of NE¼~~ " 3					39 12																			2nd Half Paid	OCT 22 1947	4286											
	U. S. of America		~~NW¼ of NW¼~~ " 2																								1st Half Paid	JUN 16 1948	5883		10 37									
	Raymond M. & Anna S. Alstad		S½ of Lot 4					17 97																																
	Oscar & Ferne Olson		~~NE¼ of NW¼~~ " 5	See S 400' of that part of Lot 5 lying E. of Hwy #6				39 25																																
	U. S. of America		~~NW¼ of NW¼~~ " 6																																					
	U. S. of America		SW¼ of NW¼																																					
	U. S. of America		SE¼ of NW¼																																					
	Raymond M. & Anna S. Alstad		S. 400' of that part of Lot 5 lying E. of Hwy #6.																																					
	State of Minnesota		NE¼ of SW¼																																					
	U. S. of America		NW¼ of SW¼																																					
	U. S. of America		SW¼ of SW¼																																					
	U. S. of America		SE¼ of SW¼																																					
	U. S. of America		NE¼ of SE¼																																					
	U. S. of America		NW¼ of SE¼																																					
	U. S. of America		SW¼ of SE¼																																					
	U. S. of America		SE¼ of SE¼																																					
								121 [illegible]																																
																					14 172 / 24 40 / 212		4234	16		4250													

Assessment Roll and Tax List of Real Property in the Town of Unerg #4 Cass County, Minnesota, for Taxes for the Year 1947.

Enter 4 CD if assessed district	IN WHOSE NAME ASSESSED	TO WHOM TRANSFERRED	DESCRIPTION OF PROPERTY: SUBDIVISION	Sec. or Lot	Town or Blk.	Rng.	Number of Acres of Land: Acres	Mills	No. School District	Indicate Homestead Tax or No.	Indicate Agricultural Land Tax or No.	TRUE AND FULL VALUATIONS: LAND Exclusive of Structures and Improvements (Dollars)	BUILDINGS and Other Structures (Dollars)	MACHINERY Permanently Attached to Real Estate (Dollars)	TOTAL True and Full Value (Dollars)	ASSESSED VALUATIONS: RURAL: Homestead Up to $4,000 20% (Dollars)	RURAL: Over $4,000 and Non-Homestead 33⅓% (Dollars)	ALL OTHER: Homestead Up to $4,000 25% (Dollars)	ALL OTHER: Over $4,000 and Non-Homestead 40% (Dollars)	MACHINERY Permanently Attached to Real Estate 33⅓% (Dollars)	TOTAL ASSESSED VALUE (Dollars)	Total Assessed Value as Equalized by the Board of Review (Dollars)	FINAL EQUALIZED VALUE (Dollars)
	U. S. of America		1 ~~NE¼ of NE¼~~ Lot 1	2	142	25			C1														
	U. S. of America		2 ~~NW¼ of NE¼~~ " 2																				
	U. S. of America		3 SW¼ of NE¼																				
			4 SE¼ of NE¼																				
			5																				
	U. S. of America		6 ~~NE¼ of NW¼~~ " 3																				
	U. S. of America		7 ~~NW¼ of NW¼~~ " 4																				
	U. S. of America		8 SW¼ of NW¼																				
			9 SE¼ of NW¼																				
			10																				
	U. S. of America		11 NE¼ of SW¼																				
	U. S. of America		12 NW¼ of SW¼																				
	U. S. of America		13 SW¼ of SW¼																				
	U. S. of America		14 SE¼ of SW¼																				
			15																				
	U. S. of America		16 NE¼ of SE¼																				
	U. S. of America		17 NW¼ of SE¼																				
	U. S. of America		18 SW¼ of SE¼																				
	U. S. of America		19 SE¼ of SE¼																				
			20																				

BOARD FOR TAXES	VALUATIONS BY SCHOOL DISTRICTS AS EQUALIZED BY DEPARTMENT OF TAXATION: District No. ..... Rate ..... Mills (Dollars)	District No. ..... Rate ..... Mills (Dollars)	District No. ..... Rate ..... Mills (Dollars)	District No. ..... Rate ..... Mills (Dollars)	District No. ..... Rate ..... Mills (Dollars)	District No. ..... Rate ..... Mills (Dollars)	Tax Including State Homestead ..... Mills ($ cts.)	State Tax on Non-Homestead ..... Mills ($ cts.)	SPECIAL TAXES ($ cts.)	TOTAL TAXES ($ cts.)		PAID	WHEN PAID (Month Day Year)	Number of Receipt	March Settlement 1948 ($ cts.)	June Settlement 1948 ($ cts.)	Penalty ($ cts.)	November Settlement 1948 ($ cts.)	Penalty ($ cts.)	Collections to First Monday in January 1949 ($ cts.)	Penalty ($ cts.)	Delinquent on First Monday in January 1949 ($ cts.)	Total Delinquent Tax and Penalty ($ cts.)	REMARKS
1											1													
2											2													
3											3													
4											4													
5											5													
6											6													
7											7													
8											8													
9											9													
10											10													
11											11													
12											12													
13											13													
14											14													
15											15													
16											16													
17											17													
18											18													
19											19													
20											20													

Assessment Roll and Tax List of Real Property in the Town of Unery #4, Cass County, Minnesota, for Taxes for the Year 1947.

Form CD

IN WHOSE NAME ASSESSED	TO WHOM TRANSFERRED		DESCRIPTION OF PROPERTY: SUBDIVISION	Sec. or Lot	Town or Block	Rng.	Number of Acres of Land: Acres	100ths	No. School District	Indicate Homestead Tax by Yes or No	Indicate Soldiers Exd. Tax by Yes or No	TRUE AND FULL VALUATIONS: LAND (Exclusive of Structures and Improvements)	BUILDINGS and Other Structures	MACHINERY Permanently Attached to Real Estate	TOTAL True and Full Value	ASSESSED VALUATIONS: RURAL: Homestead Up to $4,000 20%	RURAL: Over $4,000 and Non-Homestead 33⅓%	ALL OTHER: Homestead Up to $4,000 25%	ALL OTHER: Over $4,000 and Non-Homestead 40%	MACHINERY Permanently Attached to Real Estate 33⅓%	TOTAL ASSESSED VALUE	Total Assessed Value as Equalized by the Board of Review	FINAL EQUALIZED VALUE
							Acres					Dollars	Dollars	Dollars	Dollars	Dollars	Dollars	Dollars	Dollars	Dollars	Dollars	Dollars	Dollars
State of Minnesota		1	~~NE¼ of NE¼~~ Lot 1	3	142	25			C1														
State of Minnesota		2	~~NW¼ of NE¼~~ " 2																				
State of Minnesota		3	SW¼ of NE¼																				
State of Minnesota		4	SE¼ of NE¼																				
		5																					
State of Minnesota		6	~~NE¼ of NW¼~~ " 3																				
U. S. of America		7	~~NW¼ of NW¼~~ " 4																				
U. S. of America		8	SW¼ of NW¼																				
U. S. of America		9	SE¼ of NW¼																				
		10																					
U. S. of America		11	NE¼ of SW¼																				
U. S. of America		12	NW¼ of SW¼																				
U. S. of America		13	SW¼ of SW¼																				
State of Minnesota		14	SE¼ of SW¼																				
		15																					
U. S. of America		16	NE¼ of SE¼																				
U. S. of America		17	NW¼ of SE¼																				
State of Minnesota		18	SW¼ of SE¼																				
State of Minnesota		19	SE¼ of SE¼																				
		20																					

	SOLD FOR TAXES	VALUATIONS BY SCHOOL DISTRICTS AS EQUALIZED BY DEPARTMENT OF TAXATION: District No. ..... Rate ..... Mills	District No. ..... Rate ..... Mills	District No. ..... Rate ..... Mills	District No. ..... Rate ..... Mills	District No. ..... Rate ..... Mills	District No. ..... Rate ..... Mills	Tax Including State Homestead ..... Mills	State Tax on Non-Homestead ..... Mills	SPECIAL TAXES	TOTAL TAXES		PAID	WHEN PAID	Number of Receipt	March Settlement 1948	June Settlement 1948	Penalty	November Settlement 1948	Penalty	Collections to First Monday in January 1949	Penalty	Delinquent on First Monday in January 1949	Total Delinquent Tax and Penalty	REMARKS
		Dollars	Dollars	Dollars	Dollars	Dollars	Dollar	$ cts.	$ cts.	$ cts.	$ cts.			Month Day Year		$ cts.	$ cts.	$ cts.	$ cts.	$ cts.	$ cts.	$ cts.	$ cts.	$ cts.	
1												1													
2												2													
3												3													
4												4													
5												5													
6												6													
7												7													
8												8													
9												9													
10												10													
11												11													
12												12													
13												13													
14												14													
15												15													
16												16													
17												17													
18												18													
19												19													
20												20													

Assessment Roll and Tax List of Real Property in the Town of Unorganized #4, Cass County, Minnesota, for Taxes for the Year 1947.

Form 4 C.D. (Revised 1946) Cass County, Minnesota

In Whose Name Assessed	To Whom Transferred	Description of Property: Subdivision	Sec. or Lot	Town. or Block	Rge.	Number of Acres of Land: Acres	Tenths	No. School District	Indicate Based on last Tax Roll or No.	Indicate Applied on last Tax Roll or No.	True and Full Valuations: Land Exclusive of Structures and Improvements (Dollars)	Buildings and Other Structures (Dollars)	Machinery Permanently Attached to Real Estate (Dollars)	Total True and Full Value (Dollars)	Assessed Valuations: Rural: Homestead Up to $4,000 20% (Dollars)	Rural: Over $4,000 and Non-Homestead 33⅓% (Dollars)	All Other: Homestead Up to $4,200 25% (Dollars)	All Other: Over $4,200 and Non-Homestead 40% (Dollars)	All Other: Machinery Permanently Attached to Real Estate 33⅓% (Dollars)	Total Assessed Value (Dollars)	Total Assessed Value as Equalized by the Board of Review (Dollars)	Final Equalized Value (Dollars)
U. S. of America		1 ~~NE¼ of NE¼~~ Lot 1				4	142	25		e1												
U. S. of America		2 ~~NW¼ of NE¼~~ " 2																				
U. S. of America		3 SW¼ of NE¼																				
U. S. of America		4 SE¼ of NE¼																				
		5																				
U. S. of America		6 ~~NE¼ of NW¼~~ " 3																				
U. S. of America		7 ~~NW¼ of NW¼~~ " 4																				
U. S. of America		8 SW¼ of NW¼																				
		9 SE¼ of NW¼																				
		10																				
U. S. of America		11 NE¼ of SW¼																				
U. S. of America		12 NW¼ of SW¼																				
U. S. of America		13 SW¼ of SW¼																				
U. S. of America		14 SE¼ of SW¼																				
		15																				
U. S. of America		16 NE¼ of SE¼																				
U. S. of America		17 NW¼ of SE¼																				
U. S. of America		18 SW¼ of SE¼																				
U. S. of America		19 SE¼ of SE¼																				
		20																				

Sold for Taxes	Valuations by School Districts as Equalized by Department of Taxation: District No. ..... Rate ..... Mills (Dollars)	District No. ..... Rate ..... Mills (Dollars)	District No. ..... Rate ..... Mills (Dollars)	District No. ..... Rate ..... Mills (Dollars)	District No. ..... Rate ..... Mills (Dollars)	District No. ..... Rate ..... Mills (Dollars)	Tax Including State Homestead ..... Mills ($ cts.)	State Tax on Non-Homestead ..... Mills ($ cts.)	Special Taxes ($ cts.)	Total Taxes ($ cts.)		Paid	When Paid: Month Day Year	Number of Receipt	March Settlement 1948 ($ cts.)	June Settlement 1948 ($ cts.)	Penalty ($ cts.)	November Settlement 1948 ($ cts.)	Penalty ($ cts.)	Collections to First Monday in January 1949 ($ cts.)	Penalty ($ cts.)	Delinquent on First Monday in January 1949 ($ cts.)	Total Delinquent Tax and Penalty ($ cts.)	Remarks
											1													
											2													
											3													
											4													
											5													
											6													
											7													
											8													
											9													
											10													
											11													
											12													
											13													
											14													
											15													
											16													
											17													
											18													
											19													
											20													

Assessment Roll and Tax List of Real Property in the Town of Unorg. #4 Cass County, Minnesota, for Taxes for the Year 1947.

		Description of Property						True and Full Valuations				Assessed Valuations																	
Form 4 CO. Auditor's Office, Minn.												Rural		All Other															
In Whose Name Assessed	To Whom Transferred	Subdivision	Sec. or Lot	Town or Block	Rge.	Number of Acres of Land: Acres	Number of Acres of Land: 100ths	Sch. School District	Indicate Homestead by H	Indicate Agricultural Property by A	Land Exclusive of Structures and Improvements	Buildings and Other Structures	Machinery Permanently Attached to Real Estate	Total True and Full Value	Homestead Up to $4,000 20%	Over $4,000 and Non-Homestead 33⅓%	Homestead Up to $4,000 25%	Over $4,000 and Non-Homestead 40%	Machinery Permanently Attached to Real Estate 33⅓%	Total Assessed Value	Total Assessed Value as Equalized by the Board of Review	Final Equalized Value						
											Dollars	Dollars	Dollars	Dollars	Dollars	Dollars	Dollars	Dollars	Dollars	Dollars	Dollars	Dollars						
U. S. of America		1 ~~NE¼ of NE¼~~ Lot 1		5	14	25			C1																				
U. S. of America		2 ~~NW¼ of NE¼~~ " 2																											
U. S. of America		3 SW¼ of NE¼																											
		4 SE¼ of NE¼																											
		5																											
U. S. of America		6 ~~NE¼ of NW¼~~ " 3																											
U. S. of America		7 ~~NW¼ of NW¼~~ " 4																											
U. S. of America		8 SW¼ of NW¼																											
U. S. of America		9 SE¼ of NW¼																											
		10																											
State of Minnesota		11 NE¼ of SW¼																											
U. S. of America		12 NW¼ of SW¼																											
U. S. of America		13 SW¼ of SW¼																											
U. S. of America		14 SE¼ of SW¼																											
		15																											
State of Minnesota		16 NE¼ of SE¼																											
State of Minnesota		17 NW¼ of SE¼																											
State of Minnesota		18 SW¼ of SE¼																											
State		19 SE¼ of SE¼																											
		20																											

	Sold for Taxes	Valuations by School Districts as Equalized by Department of Taxation: District No. ..... Rate ..... Mills	District No. ..... Rate ..... Mills	District No. ..... Rate ..... Mills	District No. ..... Rate ..... Mills	District No. ..... Rate ..... Mills	District No. ..... Rate ..... Mills	Tax including State Homestead ..... Mills	State Tax on Non-Homestead ..... Mills	Special Taxes	Total Taxes		Paid	When Paid	Number of Receipt	March Settlement 1948	June Settlement 1948	Penalty	November Settlement 1948	Penalty	Collections to First Monday in January 1949	Penalty	Delinquent on First Monday in January 1949	Total Delinquent Tax and Penalty	Remarks
		Dollars	Dollars	Dollars	Dollars	Dollars	Dollars	$ cts.	$ cts.	$ cts.	$ cts.			Month Day Year		$ cts.	$ cts.	$ cts.	$ cts.	$ cts.	$ cts.	$ cts.	$ cts.	$ cts.	
1												1													
2												2													
3												3													
4												4													
5												5													
6												6													
7												7													
8												8													
9												9													
10												10													
11												11													
12												12													
13												13													
14												14													
15												15													
16												16													
17												17													
18												18													
19												19													
20												20													

Assessment Roll and Tax List of Real Property in the Town of Unang, #4, Cass County, Minnesota, for Taxes for the Year 1947.

FORM 4 C.U. (Revised 1945 Revised 1946)

In Whose Name Assessed	To Whom Transferred		Description of Property: Subdivision	Sec. or Lot	Town. or Block	Rng.	Number of Acres of Land (Acres / 100ths)	No. School District	Taxable Real Estate Assessed to Be Taxed	Taxable Real Estate Not Assessed to Be Taxed	True and Full Valuations: Land (Exclusive of Structures and Improvements) (Dollars)	Buildings and Other Structures (Dollars)	Machinery Permanently Attached to Real Estate (Dollars)	Total True and Full Value (Dollars)	Assessed Valuations: Rural: Homestead Up to $4,000 (Dollars)	Rural: Over $4,000 and Non-Homestead (Dollars)	All Other: Homestead Up to $4,000 (Dollars)	All Other: Over $4,000 and Non-Homestead (Dollars)	Machinery Permanently Attached to Real Estate (Dollars)	Total Assessed Value (Dollars)	Total Assessed Value as Equalized by the Board of Review (Dollars)	Final Equalized Value (Dollars)
U. S. of America		1	~~NE¼ of NE¼~~ Lot 1		6	14	22.5	C1														
State of Minnesota		2	~~NW¼ of NE¼~~ " 2																			
U. S. of America		3	SW¼ of NE¼																			
State of Minnesota		4	SE¼ of NE¼																			
		5																				
U. S. of America		6	~~NE¼ of NW¼~~ " 3																			
U. S. of America		7	~~NW¼ of NW¼~~ " 4																			
U. S. of America		8	~~SW¼ of NW¼~~ " 5																			
U. S. of America		9	SE¼ of NW¼																			
		10																				
U. S. of America		11	NE¼ of SW¼																			
U. S. of America		12	~~NW¼ of SW¼~~ " 6																			
State of Minnesota		13	~~SW¼ of SW¼~~ " 7																			
State of Minnesota		14	SE¼ of SW¼																			
		15																				
State of Minnesota		16	NE¼ of SE¼																			
State of Minnesota		17	NW¼ of SE¼																			
State of Minnesota		18	SW¼ of SE¼																			
State of Minnesota		19	SE¼ of SE¼																			
		20																				

	Sold for Taxes	Valuations by School Districts as Furnished by Department of Taxation: District No. / Rate ... Mills (Dollars)	District No. / Rate ... Mills (Dollars)	District No. / Rate ... Mills (Dollars)	District No. / Rate ... Mills (Dollars)	District No. / Rate ... Mills (Dollars)	District No. / Rate ... Mills (Dollars)	Tax including State Homestead ... Mills ($ cts.)	State Tax on Non-Homestead ... Mills ($ cts.)	Special Taxes ($ cts.)	Total Taxes ($ cts.)		Paid	When Paid: Month Day Year	Number of Receipt	March Settlement 1948 ($ cts.)	June Settlement 1948 ($ cts.)	Penalty ($ cts.)	November Settlement 1948 ($ cts.)	Penalty ($ cts.)	Collections to First Monday in January 1949 ($ cts.)	Penalty ($ cts.)	Delinquent on First Monday in January 1949 ($ cts.)	Total Delinquent Tax and Penalty ($ cts.)	Remarks
1												1													
2												2													
3												3													
4												4													
5												5													
6												6													
7												7													
8												8													
9												9													
10												10													
11												11													
12												12													
13												13													
14												14													
15												15													
16												16													
17												17													
18												18													
19												19													
20												20													

Assessment Roll and Tax List of Real Property in the Town of Unorg. #4 Cass County, Minnesota, for Taxes for the Year 1947.

In Whose Name Assessed	To Whom Transferred	Description of Property: Subdivision	Sec. or Lot	Town or Block	Rng.	Number of Acres of Land: Acres	Mills	No. School District	Indicate Agricultural Homestead Tax or No	True and Full Valuations: Land Exclusive of Structures and Improvements (Dollars)	Buildings and Other Structures (Dollars)	Machinery Permanently Attached to Real Estate (Dollars)	Total True and Full Value (Dollars)	Assessed Valuations: Rural: Homestead Up to $4,000 20% (Dollars)	Rural: Over $4,000 and Non-Homestead 33⅓% (Dollars)	All Other: Homestead Up to $4,000 25% (Dollars)	All Other: Over $4,000 and Non-Homestead 40% (Dollars)	Machinery Permanently Attached to Real Estate 33⅓% (Dollars)	Total Assessed Value (Dollars)	Total Assessed Value as Equalized by the Board of Review (Dollars)	Final Equalized Value (Dollars)
U. S. of America		1 NE¼ of NE¼	7	142	25		C1														
U. S. of America		2 NW¼ of NE¼																			
U. S. of America		3 SW¼ of NE¼																			
State of Minnesota		4 SE¼ of NE¼																			
		5																			
U. S. of America		6 NE¼ of NW¼																			
M. D. Taylor & wife & E. C. Barrington & wife, McBride & wife		7 ~~NW¼ of NW¼~~ Lot 1				25.90															
State of Minnesota		8 ~~SW¼ of NW¼~~ " 2																			
U. S. of America		9 SE¼ of NW¼																			
		10																			
U. S. of America		11 NE¼ of SW¼																			
U. S. of America		12 ~~NW¼ of SW¼~~ Lot 3																			
U. S. of America		13 ~~SW¼ of SW¼~~ " 4																			
U. S. of America		14 SE¼ of SW¼																			
		15																			
U. S. of America		16 NE¼ of SE¼																			
U. S. of America		17 NW¼ of SE¼																			
U. S. of America		18 SW¼ of SE¼																			
U. S. of America		19 SE¼ of SE¼																			
		20																			
						25.90															

	Sold for Taxes	Valuations by School Districts as Equalized by Department of Taxation: District No. ~~Rate~~ C1 Rate ~~.....~~ 11.1 Mills	District No. ..... Rate ..... Mills	District No. ..... Rate ..... Mills	District No. ..... Rate ..... Mills	District No. ..... Rate ..... Mills	Tax Including State Homestead ..... Mills	State Tax on Non-Homestead 4.2 Mills	Special Taxes	Total Taxes	Paid	When Paid (Month Day Year)	Number of Receipt	March Settlement 1948	June Settlement 1948	Penalty	November Settlement 1948	Penalty	Collections to First Monday in January 1949	Penalty	Delinquent on First Monday in January 1949	Total Delinquent Tax and Penalty	Remarks
		Dollars	Dollars	Dollars	Dollars	Dollars	Dollar	$ cts.	$ cts.	$ cts.				$ cts.	$ cts.	$ cts.	$ cts.	$ cts.	$ cts.	$ cts.	$ cts.	$ cts.	
1																							
2																							
3																							
4																							
5																							
6																							
7	SOLD FOR TAXES	50					9.98	20		10.18													Sold to Jos. Gay per Cert. No. 10.18 $11.20
8																							
9																							
10																							
11																							
12																							
13																							
14																							
15																							
16																							
17																							
18																							
19																							
20																							
		50				C1	9.98	20		10.18													

Assessment Roll and Tax List of Real Property in the Town of Unorg #4, Cass County, Minnesota, for Taxes for the Year 1947.

	In Whose Name Assessed	To Whom Transferred	Description of Property: Subdivision	Sec. or Lot	Town or Block	Rng.	Number of Acres of Land: Acres	Hills	No. School District	Indicate Assessed to Town or Co.	Indicate Agricultural Tax or Co.	True and Full Valuations: Land Exclusive of Structures and Improvements (Dollars)	Buildings and Other Structures (Dollars)	Machinery Permanently Attached to Real Estate (Dollars)	Total True and Full Value (Dollars)	Assessed Valuations: Rural: Homestead Up to $9,000 (Dollars)	Rural: Over $9,000 and Non-Homestead (Dollars)	All Other: Homestead Up to $9,000 (Dollars)	All Other: Over $9,000 and Non-Homestead (Dollars)	All Other: Machinery Permanently Attached to Real Estate (Dollars)	Total Assessed Value (Dollars)	Total Assessed Value as Equalized by the Board of Review (Dollars)	Final Equalized Value (Dollars)
1	U. S. of America		NE¼ of NE¼	8	142	25		61															
2	U. S. of America		NW¼ of NE¼																				
3	U. S. of America		SW¼ of NE¼																				
4	U. S. of America		SE¼ of NE¼																				
5																							
6	U. S. of America		NE¼ of NW¼																				
7	State of Minnesota		NW¼ of NW¼																				
8	State of Minnesota		SW¼ of NW¼																				
9	U. S. of America		SE¼ of NW¼																				
10																							
11	U. S. of America		NE¼ of SW¼																				
12	State of Minnesota		NW¼ of SW¼																				
13	State of Minnesota		SW¼ of SW¼																				
14	U. S. of America		SE¼ of SW¼																				
15																							
16	~~James Lodfrey~~ Marton Larry		NE¼ of SE¼				40																
17	Barlow Realty Co.		NW¼ of SE¼				40																
18	" "		~~SW¼ of SE¼~~ Lot 2				39 55																
19	State of Minnesota		SE¼ of SE¼ " 1																				
20																							
							119 55																

	Sold for Taxes	Valuations by School Districts as Equalized by Department of Taxation: District No. Rate ... Mills	District No. Rate ... Mills	District No. Rate ... Mills	District No. Rate ... Mills	District No. Rate ... Mills	Tax including State Homestead ... Mills	State Tax on Non-Homestead ... Mills	Special Taxes	Total Taxes		Paid	When Paid	Number of Receipt	March Settlement 1948	June Settlement 1948	Penalty	November Settlement 1948	Penalty	Collections in First Monday in January 1949	Penalty	Delinquent on First Monday in January 1949	Total Delinquent Tax and Penalty	Remarks
		Dollars	Dollars	Dollars	Dollars	Dollars	Dollar	$ cts.	$ cts.	$ cts.			Month Day Year		$ cts.	$ cts.	$ cts.	$ cts.	$ cts.	$ cts.	$ cts.	$ cts.	$ cts.	
1											1													
2											2													
3											3													
4											4													
5											5													
6											6													
7											7													
8											8													
9											9													
10											10													
11											11													
12											12													
13											13													
14											14													
15											15													
16			53				1058	22		1080	16											10809	1120	
17			53				1058	22		1080	17	PAID IN FULL	JUN 15 1949	7485		2160								
18			53				1058	22		1080	18	PAID IN FULL	JUN 15 1949											
19											19													
20											20													
		7H 159				4	3174	66		3240														

Assessment Roll and Tax List of Real Property in the Town of Unery #4, Cass County, Minnesota, for Taxes for the Year 1947.

In Whose Name Assessed	To Whom Transferred	Description of Property: Subdivision	Sec. or Lot	Town or Block	Rng.	Number of Acres of Land: Acres	100ths	No. of Road District	Information Required on Tax or Rg.	True and Full Valuations: Land Exclusive of Structures and Improvements (Dollars)	Buildings and Other Structures (Dollars)	Machinery Permanently Attached to Real Estate (Dollars)	Total True and Full Value (Dollars)	Assessed Valuations: Rural: Homestead Up to $1,000 20% (Dollars)	Rural: Over $1,000 and Non-Homestead 33⅓% (Dollars)	All Other: Homestead Up to $1,000 25% (Dollars)	All Other: Over $1,000 and Non-Homestead 40% (Dollars)	Machinery Permanently Attached to Real Estate 33⅓% (Dollars)	Total Assessed Value (Dollars)	Total Assessed Value Equalized by the Board of Review (Dollars)	Final Equalized Value (Dollars)
U. S. of America		1 NE¼ of NE¼	9	142	25			C1													
State of Minnesota		2 NW¼ of NE¼																			
U. S. of America		3 SW¼ of NE¼																			
U. S. of America		4 SE¼ of NE¼																			
		5																			
U. S. of America		6 NE¼ of NW¼																			
U. S. of America		7 NW¼ of NW¼																			
U. S. of America		8 SW¼ of NW¼																			
U. S. of America		9 SE¼ of NW¼																			
Courtney W. + Harriet D. Earnest		10 3.4 acs of Lot 1 + 1.4 acs of Lot 2				4.80															
U. S. of America		11 NE¼ of SW¼																			
Thos. P. + Katherine Steele		12 ~~NW¼ of~~ SW¼ Lot 1 less 3 acs + less 5 acs				27.35 39.25															
" "		13 ~~SW¼ of SW¼~~ " 2 less 1.4 acs				23.75															
U. S. of America		14 SE¼ of SW¼																			
Kenneth Osborne		15 E 130' X E. 200' X 1100' along Creek 700' X 50' of Lot 1				.850															
U. S. of America		16 NE¼ of SE¼																			
U. S. of America		17 NW¼ of SE¼																			
U. S. of America		18 SW¼ of SE¼																			
U. S. of America		19 SE¼ of SE¼																			
		20																			
						63.00															

Sold for Taxes	Validations of School Districts as Equalized by Department of Taxation: District No. Rate Mills	District No. Rate Mills	District No. Rate Mills	District No. Rate Mills	District No. Rate Mills	Tax including State Homestead ... Mills	State Tax on Non-Homestead 4.0 Mills	Special Taxes	Total Taxes		Paid	When Paid (Month Day Year)	Number of Receipt	March Settlement 1948	June Settlement 1948	Penalty	November Settlement 1948	Penalty	Collections to First Monday in January 1949	Penalty	Delinquent on First Monday in January 1949	Total Delinquent Tax and Penalty	Remarks
	Dollars	Dollars	Dollars	Dollars	Dollars	$ cts.	$ cts.	$ cts.	$ cts.					$ cts.	$ cts.	$ cts.	$ cts.	$ cts.	$ cts.	$ cts.	$ cts.	$ cts.	
1										1													
2										2													
3										3													
4										4													
5										5													
6										6													
7										7													
8										8													
9										9													
10										10													
11										11													
12	70					13.98	28		14.26	12	Part Paid	JUN 22 1948	440		8.14				04		10.76	11.29	Balance due 4.26
13	40					7.98	16		8.14	13	Part Paid	JUN 22 1948							04		4.10	4.30	
14										14													
15										15													
16										16													
17										17													
18										18													
19										19													
20										20													
	H TH 110				C1	21.96 21.96	44 44		22.40														

Assessment Roll and Tax List of Real Property in the Town of Unorg #4, Cass County, Minnesota, for Taxes for the Year 1947.

Form 4 CD

		DESCRIPTION OF PROPERTY								TRUE AND FULL VALUATIONS				ASSESSED VALUATIONS									
														RURAL		ALL OTHER							
IN WHOSE NAME ASSESSED	TO WHOM TRANSFERRED		SUBDIVISION	Sec. or Lot	Town or Block	Rng.	Number of Acres of Land: Acres	Number of Acres of Land: Mills	No. School District	Indicate Homestead by Yes or No	Indicate Agricultural by Yes or No	LAND Exclusive of Structures Improvements	BUILDINGS and Other Structures	MACHINERY Personalty Attached to Real Estate	TOTAL True and Full Value	Homestead Up to $4,000 20%	Over $4,000 and Non-Homestead 33⅓%	Homestead Up to $4,000 25%	Over $4,000 and Non-Homestead 40%	MACHINERY Permanently Attached to Real Estate 33⅓%	TOTAL ASSESSED VALUE	Total Assessed Value as Corrected by the Board of Review	FINAL EQUALIZED VALUE
												Dollars	Dollars	Dollars	Dollars	Dollars	Dollars	Dollars	Dollars	Dollars	Dollars	Dollars	Dollars
State of Minnesota		1	NE¼ of NE¼		10	42	25		C1														
U. S. of America		2	NW¼ of NE¼																				
U. S. of America		3	SW¼ of NE¼																				
U. S. of America		4	SE¼ of NE¼																				
		5																					
State of Minnesota		6	NE¼ of NW¼																				
State of Minnesota		7	NW¼ of NW¼																				
U. S. of America		8	SW¼ of NW¼																				
State of Minnesota		9	SE¼ of NW¼																				
		10																					
U. S. of America		11	NE¼ of SW¼																				
U. S. of America		12	NW¼ of SW¼																				
U. S. of America		13	SW¼ of SW¼																				
U. S. of America		14	SE¼ of SW¼																				
		15																					
U. S. of America		16	NE¼ of SE¼																				
U. S. of America		17	NW¼ of SE¼																				
U. S. of America		18	SW¼ of SE¼																				
U. S. of America		19	SE¼ of SE¼																				
		20																					

	VALUATIONS BY SCHOOL DISTRICTS AS EQUALIZED BY DEPARTMENT OF TAXATION																						
	District No.... Rate.... Mills	District No.... Rate.... Mills	District No.... Rate.... Mills	District No.... Rate.... Mills	District No.... Rate.... Mills	District No.... Rate.... Mills																	
	Dollars	Dollars	Dollars	Dollars	Dollars	Dollars																	
1																							
2																							
3																							
4																							
5																							
6																							
7																							
8																							
9																							
10																							
11																							
12																							
13																							
14																							
15																							
16																							
17																							
18																							
19																							
20																							

	DUE FOR TAXES	Tax Including State Homestead ....Mills	State Tax on Non-Homestead ....Mills	SPECIAL TAXES	TOTAL TAXES		PAID	WHEN PAID	Number of Receipt	March Settlement 1948	June Settlement 1948	Penalty	November Settlement 1948	Penalty	Collections to First Monday in January 1949	Penalty	Delinquent on First Monday in January 1949	Total Delinquent Tax and Penalty	REMARKS
								Month Day Year											
	$ cts.	$ cts.	$ cts.	$ cts.						$ cts.	$ cts.	$ cts.	$ cts.	$ cts.	$ cts.	$ cts.	$ cts.	$ cts.	
1						1													
2						2													
3						3													
4						4													
5						5													
6						6													
7						7													
8						8													
9						9													
10						10													
11						11													
12						12													
13						13													
14						14													
15						15													
16						16													
17						17													
18						18													
19						19													
20						20													

Assessment Roll and Tax List of Real Property in the Town of Unorg #4

Form 4-CU HILLER-DATE COMPANY, MINNEAPOLIS

	IN WHOSE NAME ASSESSED	TO WHOM TRANSFERRED	DESCRIPTION OF PROPERTY: SUBDIVISION	Sec. or Lot	Town. or Block	Rge.	Number of Acres of Land: Acres	Tenths	No. School District	Indicate Homestead Tax by Yes or No	Indicate Homestead Exemption by Yes or No	TRUE AND FULL VALUATIONS: LAND Exclusive of Structures and Improvements (Dollars)	BUILDINGS and Other Structures (Dollars)	MACHINERY Permanently Attached to Real Estate (Dollars)	TOTAL True and Full Value (Dollars)	ASSESSED VALUATIONS: RURAL: Homestead Up to $4,000 20%	RURAL: Over $4,000 and Non-Homestead 33⅓%	ALL OTHER: Homestead Up to $4,000 25%	ALL OTHER: Over $4,000 and Non-Homestead 40%	MACHINERY Permanently Attached to Real Estate 33⅓%	TOTAL ASSESSED VALUE (Dollars)	Total Assessed Value as Equalized by the Board of Review (Dollars)	FINAL EQUALIZED VALUE (Dollars)
	U. S. of America		1 NE¼ of NE¼	11	142	25			01														
	U. S. of America		2 NW¼ of NE¼																				
	U. S. of America		3 SW¼ of NE¼																				
	U. S. of America		4 SE¼ of NE¼																				
			5																				
	U. S. of America		6 NE¼ of NW¼																				
	U. S. of America		7 NW¼ of NW¼																				
	U. S. of America		8 SW¼ of NW¼																				
	U. S. of America		9 SE¼ of NW¼																				
			10																				
	U. S. of America		11 NE¼ of SW¼																				
	U. S. of America		12 NW¼ of SW¼																				
	U. S. of America		13 SW¼ of SW¼																				
	U. S. of America		14 SE¼ of SW¼																				
			15																				
	U. S. of America		16 NE¼ of SE¼																				
	U. S. of America		17 NW¼ of SE¼																				
	U. S. of America		18 SW¼ of SE¼																				
	U. S. of America		19 SE¼ of SE¼																				
			20																				

	SOLD FOR TAXES	VALUATIONS BY SCHOOL DISTRICTS AS EQUALIZED BY DEPARTMENT OF TAXATION: District No. ..... Rate ..... Mills (Dollars)	District No. ..... Rate ..... Mills (Dollars)	District No. ..... Rate ..... Mills (Dollars)	District No. ..... Rate ..... Mills (Dollars)	District No. ..... Rate ..... Mills (Dollars)	District No. ..... Rate ..... Mills (Dollars)	Tax including State Homestead ..... Mills ($ cts.)	State Tax on Non-Homestead ..... Mills ($ cts.)	SPECIAL TAXES ($ cts.)	TOTAL TAXES ($ cts.)		PAID	WHEN PAID (Month Day Year)	Number of Receipt	March Settlement 1948 ($ cts.)	June Settlement 1948 ($ cts.)	Penalty ($ cts.)	November Settlement 1948 ($ cts.)	Penalty ($ cts.)	Collections to First Monday in January 1949 ($ cts.)	Penalty ($ cts.)	Delinquent as First Monday in January 1949 ($ cts.)	Total Delinquent Tax and Penalty ($ cts.)	REMARKS
1												1												
2												2												
3												3												
4												4												
5												5												
6												6												
7												7												
8												8												
9												9												
10												10												
11												11												
12												12												
13												13												
14												14												
15												15												
16												16												
17												17												
18												18												
19												19												
20												20												

Assessment Roll and Tax List of Real Property in the Town of Unorg #4, Cass County, Minnesota, for Taxes for the Year 1947.

Form 6 CD (Rule 3474 (revised) Section 6)

In whose name assessed	To whom transferred	Description of property: Subdivision	Sec. or Lot	Town or Block	Rng.	Number of Acres of Land: Acres	Mills	No. School District	Tax code (have assessor fill in)	Tax code (have assessor fill in)	True and full valuations: Land Exclusive of Structures and Improvements (Dollars)	Buildings and Other Structures (Dollars)	Machinery Permanently Attached to Real Estate (Dollars)	Total True and Full Value (Dollars)	Assessed valuations: Rural: Homestead Up to $4,000 20% (Dollars)	Rural: Over $4,000 and Non-Homestead 33⅓% (Dollars)	All other: Homestead Up to $4,000 25% (Dollars)	All other: Over $4,000 and Non-Homestead 40% (Dollars)	Machinery Permanently Attached to Real Estate 33⅓% (Dollars)	Total Assessed Value (Dollars)	Total Assessed Value as Equalized by the Board of Review (Dollars)	Final Equalized Value (Dollars)
State of Minnesota		1 NE¼ of NE¼		12	142	25		C1														
State of Minnesota		2 NW¼ of NE¼																				
State of Minnesota		3 SW¼ of NE¼																				
State of Minnesota		4 SE¼ of NE¼																				
		5																				
State of Minnesota		6 NE¼ of NW¼																				
U. S. of America		7 NW¼ of NW¼																				
J. Elmer Johnson		8 SW¼ of NW¼				40																
State of Minnesota		9 SE¼ of NW¼																				
		10																				
U. S. of America		11 NE¼ of SW¼																				
State of Minnesota		12 NW¼ of SW¼																				
U. S. of America		13 SW¼ of SW¼																				
U. S. of America		14 SE¼ of SW¼																				
		15																				
State of Minnesota		16 NE¼ of SE¼																				
State of Minnesota		17 NW¼ of SE¼																				
		18 SW¼ of SE¼																				
		19 SE¼ of SE¼																				
		20																				
						40																

	Sold for taxes	Valuations by school districts as equalized by Department of Taxation: District No. ..... Rate ..... Mills (Dollars)	District No. ..... Rate ..... Mills (Dollars)	District No. ..... Rate ..... Mills (Dollars)	District No. ..... Rate ..... Mills (Dollars)	District No. ..... Rate ..... Mills (Dollars)	Tax including State Homestead ..... Mills ($ cts.)	State Tax on Non-Homestead 4 mills ($ cts.)	Special taxes ($ cts.)	Total taxes ($ cts.)		Paid	When paid: Month Day Year	Number of Receipt	March Settlement 1948 ($ cts.)	June Settlement 1948 ($ cts.)	Penalty ($ cts.)	November Settlement 1948 ($ cts.)	Penalty ($ cts.)	Collections to First Monday in January 1949 ($ cts.)	Penalty ($ cts.)	Delinquent on First Monday in January 1949 ($ cts.)	Total Delinquent Tax and Penalty ($ cts.)	Remarks
1											1													
2											2													
3											3													
4											4													
5											5													
6											6													
7											7													
8		40					7 98	16		8 14	8	2nd Half Paid OCT 30 1949 1st Half Paid JUL 21 1948		2429 1556		407	16	407						
9											9													
10											10													
11											11													
12											12													
13											13													
14											14													
15											15													
16											16													
17											17													
18											18													
19											19													
20											20													
		NH 40			C#1		7 98	16		8 14														

Assessment Roll and Tax List of Real Property in the Town of Unorg #4

Cass County, Minnesota, for Taxes for the Year 1947.

Form 4 (B) (with new owner, where)		DESCRIPTION OF PROPERTY							TRUE AND FULL VALUATIONS				ASSESSED VALUATIONS							
IN WHOSE NAME ASSESSED	TO WHOM TRANSFERRED		SUBDIVISION	Sec. or Lot	Town or Block	Rng.	Number of Acres of Land: Acres	Number of Acres of Land: 100ths	Indicate Homestead Tract by Yes or No	Indicate Rural Tract by Yes or No	LAND Exclusive of Structures and Improvements	BUILDINGS and Other Structures	MACHINERY Permanently Attached to Real Estate	TOTAL True and Full Value	RURAL: Homestead Up to $4,000 20%	RURAL: Over $4,000 and Non-Homestead 33⅓%	ALL OTHER: Homestead Up to $4,000 25%	ALL OTHER: Over $4,000 and Non-Homestead 40%	MACHINERY Permanently Attached to Real Estate 33⅓%	TOTAL ASSESSED VALUE	Total Assessed Value as Equalized by the Board of Review	FINAL EQUALIZED VALUE
											Dollars	Dollars	Dollars	Dollars	Dollars	Dollars	Dollars	Dollars	Dollars	Dollars	Dollars	Dollars
U. S. of America		1	NE¼ of NE¼	13	142	25			C1													
U. S. of America		2	NW¼ of NE¼																			
U. S. of America		3	SW¼ of NE¼																			
U. S. of America		4	SE¼ of NE¼																			
		5																				
U. S. of America		6	NE¼ of NW¼																			
U. S. of America		7	NW¼ of NW¼																			
U. S. of America		8	SW¼ of NW¼																			
U. S. of America		9	SE¼ of NW¼																			
		10																				
U. S. of America		11	NE¼ of SW¼																			
U. S. of America		12	NW¼ of SW¼																			
U. S. of America		13	SW¼ of SW¼																			
U. S. of America		14	SE¼ of SW¼																			
		15																				
U. S. of America		16	NE¼ of SE¼																			
U. S. of America		17	NW¼ of SE¼																			
U. S. of America		18	SW¼ of SE¼																			
U. S. of America		19	SE¼ of SE¼																			
		20																				

SOLD FOR TAXES	VALUATIONS BY SCHOOL DISTRICTS AS EQUALIZED BY DEPARTMENT OF TAXATION: District No. ..... Rate ..... Mills	District No. ..... Rate ..... Mills	District No. ..... Rate ..... Mills	District No. ..... Rate ..... Mills	District No. ..... Rate ..... Mills	District No. ..... Rate ..... Mills	Tax including State Homestead ..... Mills	State Tax on Non-Homestead ..... Mills	SPECIAL TAXES	TOTAL TAXES		PAID	WHEN PAID	Number of Receipt	March Settlement 1948	June Settlement 1948	Penalty	November Settlement 1948	Penalty	Collections to First Monday in January 1949	Penalty	Delinquent on First Monday in January 1949	Total Delinquent Tax and Penalty	REMARKS
	Dollars	Dollars	Dollars	Dollars	Dollars	Dollar	$ cts.	$ cts.	$ cts.	$ cts.			Month Day Year		$ cts.	$ cts.	$ cts.	$ cts.	$ cts.	$ cts.	$ cts.	$ cts.	$ cts.	
											1													
											2													
											3													
											4													
											5													
											6													
											7													
											8													
											9													
											10													
											11													
											12													
											13													
											14													
											15													
											16													
											17													
											18													
											19													
											20													

Assessment Roll and Tax List of Real Property in the Town of Unorg #4

Form 4GD

In Whose Name Assessed	To Whom Transferred	Description of Property: Subdivision	Sec. or Lot	Twp. or Block	Rge.	Number of Acres of Land: Acres	Mills	Sec. School District	Indicate Elevator and Tax on It	Indicate Aggregate Total Tax on It	True and Full Valuations: Land Exclusive of Structures and Improvements	Buildings and Other Structures	Machinery Permanently Attached to Real Estate	Total True and Full Value	Assessed Valuations: Rural: Homestead Up to $4,000 20%	Rural: Over $4,000 and Non-Homestead 33⅓%	All Other: Homestead Up to $4,000 25%	All Other: Over $4,000 and Non-Homestead 40%	Machinery Permanently Attached to Real Estate 33⅓%	Total Assessed Value	Total Assessed Value as Equalized by the Board of Review	Final Equalized Value
						Acres	Mills				Dollars	Dollars	Dollars	Dollars	Dollars	Dollars	Dollars	Dollars	Dollars	Dollars	Dollars	Dollars
State of Minnesota		1 NE¼ of NE¼	14	142	25			01														
U. S. of America		2 NW¼ of NE¼																				
U. S. of America		3 SW¼ of NE¼																				
State of Minnesota		4 SE¼ of NE¼																				
		5																				
U. S. of America		6 NE¼ of NW¼																				
U. S. of America		7 NW¼ of NW¼																				
U. S. of America		8 SW¼ of NW¼																				
U. S. of America		9 SE¼ of NW¼																				
		10																				
State of Minnesota		11 NE¼ of SW¼																				
State of Minnesota		12 NW¼ of SW¼																				
State of Minnesota		13 SW¼ of SW¼																				
State of Minnesota		14 SE¼ of SW¼																				
		15																				
State of Minnesota		16 NE¼ of SE¼																				
U. S. of America		17 NW¼ of SE¼																				
U. S. of America		18 SW¼ of SE¼																				
State of Minnesota		19 SE¼ of SE¼																				
		20																				

	Sold for Taxes	Validations by School Districts as Equalized by Department of Taxation: District No. ..... Rate ..... Mills	District No. ..... Rate ..... Mills	District No. ..... Rate ..... Mills	District No. ..... Rate ..... Mills	District No. ..... Rate ..... Mills	District No. ..... Rate ..... Mills	Tax including State Homestead ..... Mills	State Tax on Non-Homestead ..... Mills	Special Taxes	Total Taxes		Paid	When Paid: Month	Day	Year	Number of Receipt	March Settlement 1948	June Settlement 1948	Penalty	November Settlement 1948	Penalty	Collections on Plat Monday in January 1949	Penalty	Delinquent on Plat Monday in January 1949	Total Delinquent Tax and Penalty	Remarks
		Dollars	Dollars	Dollars	Dollars	Dollars	Dollars	$ cts.	$ cts.	$ cts.	$ cts.							$ cts.	$ cts.	$ cts.	$ cts.	$ cts.	$ cts.	$ cts.	$ cts.	$ cts.	$ cts.	
1												1																
2												2																
3												3																
4												4																
5												5																
6												6																
7												7																
8												8																
9												9																
10												10																
11												11																
12												12																
13												13																
14												14																
15												15																
16												16																
17												17																
18												18																
19												19																
20												20																

Assessment Roll and Tax List of Real Property in the Town of Unang #4, Cass County, Minnesota, for Taxes for the Year 1947.

In Whose Name Assessed	To Whom Transferred	Description of Property: Subdivision	Sec. or Lot	Town. or Block	Rng.	Number of Acres of Land: Acres	Number of Acres of Land: Mills	No. School District	Indicate Split-off, Final Roll, etc.	True and Full Valuations: Land Exclusive of Buildings and Improvements (Dollars)	True and Full Valuations: Buildings and Other Structures (Dollars)	True and Full Valuations: Machinery Permanently Attached to Real Estate (Dollars)	True and Full Valuations: Total True and Full Value (Dollars)	Assessed Valuations: Rural: Homestead Up to $4,000 20% (Dollars)	Assessed Valuations: Rural: Over $4,000 and Non-Homestead 33⅓% (Dollars)	Assessed Valuations: All Other: Homestead Up to $4,000 25% (Dollars)	Assessed Valuations: All Other: Over $4,000 and Non-Homestead 40% (Dollars)	Assessed Valuations: Machinery Permanently Attached to Real Estate 33⅓% (Dollars)	Total Assessed Value (Dollars)	Total Assessed Value as Equalized by the Board of Review (Dollars)	Final Equalized Value (Dollars)
U. S. of America		1 NE¼ of NE¼	15	147	25			01													
U. S. of America		2 NW¼ of NE¼																			
U. S. of America		3 SW¼ of NE¼																			
U. S. of America		4 SE¼ of NE¼																			
		5																			
U. S. of America		6 NE¼ of NW¼																			
U. S. of America		7 NW¼ of NW¼																			
U. S. of America		8 SW¼ of NW¼																			
U. S. of America		9 SE¼ of NW¼																			
		10																			
U. S. of America		11 NE¼ of SW¼																			
U. S. of America		12 NW¼ of SW¼																			
U. S. of America		13 SW¼ of SW¼																			
U. S. of America		14 SE¼ of SW¼																			
		15																			
U. S. of America		16 NE¼ of SE¼																			
U. S. of America		17 NW¼ of SE¼																			
U. S. of America		18 SW¼ of SE¼																			
U. S. of America		19 SE¼ of SE¼																			
		20																			

Sold for Taxes	Valuations by School Districts as Equalized by Department of Taxation: District No. ..... Rate ..... Mills (Dollars)	District No. ..... Rate ..... Mills (Dollars)	District No. ..... Rate ..... Mills (Dollars)	District No. ..... Rate ..... Mills (Dollars)	District No. ..... Rate ..... Mills (Dollars)	District No. ..... Rate ..... Mills (Dollars)	Tax including State Homestead ..... Mills ($ cts.)	State Tax on Non-Homestead ..... Mills ($ cts.)	Special Taxes ($ cts.)	Total Taxes ($ cts.)		Paid	When Paid: Month Day Year	Number of Receipt	March Settlement 1948 ($ cts.)	June Settlement 1948 ($ cts.)	Penalty ($ cts.)	November Settlement 1948 ($ cts.)	Penalty ($ cts.)	Collections to First Monday in January 1949 ($ cts.)	Penalty ($ cts.)	Delinquent on First Monday in January 1949 ($ cts.)	Total Delinquent Tax and Penalty ($ cts.)	Remarks
1											1													
2											2													
3											3													
4											4													
5											5													
6											6													
7											7													
8											8													
9											9													
10											10													
11											11													
12											12													
13											13													
14											14													
15											15													
16											16													
17											17													
18											18													
19											19													
20											20													

Assessment Roll and Tax List of Real Property in the Town of Unang #4 Cass County, Minnesota, for Taxes for the Year 1947.

FORM 4 CL) MILLER-DUFFY COMPANY, MINNEAPOLIS

	IN WHOSE NAME ASSESSED	TO WHOM TRANSFERRED	DESCRIPTION OF PROPERTY: SUBDIVISION	Sec. or Lot	Town or Block	Rng.	Number of Acres of Land: Acres	Inches	No. School District	Indicate Homestead Tax or No	Indicate Agricultural Tax or No	TRUE AND FULL VALUATIONS: LAND Exclusive of Structures and Improvements	BUILDINGS and Other Structures	MACHINERY Personally Attached to Real Estate	TOTAL True and Full Value	ASSESSED VALUATIONS: RURAL: Homestead Up to $4,000 20%	Over $4,000 and Non-Homestead 33⅓%	ALL OTHER: Homestead Up to $4,000 25%	Over $4,000 and Non-Homestead 40%	MACHINERY Personally Attached to Real Estate 33⅓%	TOTAL ASSESSED VALUE	Total Assessed Value as Equalized by the Board of Review	FINAL EQUALIZED VALUE
												Dollars	Dollars	Dollars	Dollars	Dollars	Dollars	Dollars	Dollars	Dollars	Dollars	Dollars	Dollars
	State of Minnesota		1 NE¼ of NE¼	16	142	25			01														
	State of Minnesota		2 NW¼ of NE¼																				
	State of Minnesota		3 SW¼ of NE¼																				
	State of Minnesota		4 SE¼ of NE¼																				
			5																				
	State of Minnesota		6 NE¼ of NW¼																				
	William ~~Robert~~ Hicks		7 ~~NW¼ of NW¼~~ Lot 1				32																
	State of Minnesota		8 ~~SW¼ of NW¼~~ " 2																				
	State of Minnesota		9 SE¼ of NW¼																				
			10																				
	State of Minnesota		11 NE¼ of SW¼																				
	State of Minnesota		12 NW¼ of SW¼																				
	State of Minnesota		13 SW¼ of SW¼																				
	State of Minnesota		14 SE¼ of SW¼																				
			15																				
	State of Minnesota		16 NE¼ of SE¼																				
	State of Minnesota		17 NW¼ of SE¼																				
	State of Minnesota		18 SW¼ of SE¼																				
	State of Minnesota		19 SE¼ of SE¼																				
			20																				
							32																

	SOLD FOR TAXES	VALUATIONS BY SCHOOL DISTRICTS AS EQUALIZED BY DEPARTMENT OF TAXATION: District No. 01 Rate 47.1 Mills	District No. ..... Rate ..... Mills	District No. ..... Rate ..... Mills	District No. ..... Rate ..... Mills	District No. ..... Rate ..... Mills	Tax including State Homestead ..... Mills	State Tax on Non-Homestead 4.7 Mills	SPECIAL TAXES	TOTAL TAXES		PAID	WHEN PAID Month Day Year	Number of Receipt	March Settlement 1948	June Settlement 1948	Penalty	November Settlement 1948	Penalty	Collections to First Monday in January 1949	Penalty	Delinquent on First Monday in January 1949	Total Delinquent Tax and Penalty	REMARKS
		Dollars	Dollars	Dollars	Dollars	Dollars	Dollars	$ cts.	$ cts.	$ cts.					$ cts.	$ cts.	$ cts.	$ cts.	$ cts.	$ cts.	$ cts.	$ cts.	$ cts.	
1											1													
2											2													
3											3													
4											4													
5											5													
6											6													
7		120					2376	48		2444	7	PAID IN FULL	MAY 27 1946	5403		2444								
8											8													
9											9													
10											10													
11											11													
12											12													
13											13													
14											14													
15											15													
16											16													
17											17													
18											18													
19											19													
20											20													
		4 NH 120					01 2376	48		2444														

Assessment Roll and Tax List of Real Property in the Town of Unery #4, Cass County, Minnesota, for Taxes for the Year 1947.

	In Whose Name Assessed	To Whom Transferred	Description of Property: Subdivision	Sec. or Lot	Town or Block	Rng.	Number of Acres of Land: Acres	100ths	Ind. Non-Homestead	Ind. Homestead	Ind. Veteran	True and Full Valuations: Land Exclusive of Structures and Improvements	Buildings and Other Structures	Machinery Permanently Attached to Real Estate	Total True and Full Value	Assessed Valuations: Rural: Homestead Up to $4,000 20%	Over $4,000 Homestead 33⅓%	All Other: Homestead Up to $4,000 25%	Over $4,000 and Non-Homestead 40%	Machinery Permanently Attached to Real Estate 33⅓%	Total Assessed Value	Total Assessed Value Enrolled by the Board of Review	Final Equalized Value
							Acres	100ths				Dollars	Dollars	Dollars	Dollars	Dollars	Dollars	Dollars	Dollars	Dollars	Dollars	Dollars	Dollars
	State of Minnesota		1 ~~NE¼ of NE¼~~ Lot 1	17	142	25			C1														
			2 NW¼ of NE¼																				
	~~State of Minnesota~~ ~~Roland Hicks~~		3 ~~SW¼ of NE¼~~ " 2																				
			4 ~~SE¼ of NE¼~~ " 5					4	80														
			5																				
	Frank Osborne		6 NE¼ of NW¼					40															
	"		7 NW¼ of NW¼					40															
	U. S. of America		8 SW¼ of NW¼																				
	U. S. of America		9 SE¼ of NW¼																				
			10																				
	U. S. of America		11 NE¼ of SW¼																				
	U. S. of America		12 NW¼ of SW¼																				
	U. S. of America		13 SW¼ of SW¼																				
	U. S. of America		14 SE¼ of SW¼																				
			15																				
	U. S. of America		16 ~~NE¼ of SE¼~~ Lot 4																				
	State of Minnesota		17 ~~NW¼ of SE¼~~ " 3																				
	U. S. of America		18 SW¼ of SE¼																				
	U. S. of America		19 SE¼ of SE¼																				
			20																				

	Sold for Taxes	Valuations by School Districts as Equalized by Department of Taxation: District No. Rate ... Mills	District No. Rate ... Mills	District No. Rate ... Mills	District No. Rate ... Mills	District No. Rate ... Mills	Tax Including State Homestead ... Mills	State Tax on Non-Homestead ... Mills	Special Taxes	Total Taxes		Paid	When Paid: Month Day Year	Number of Receipt	March Settlement 1948	June Settlement 1948	Penalty	November Settlement 1948	Penalty	Collections to First Monday in January 1949	Penalty	Delinquent on First Monday in January 1949	Total Delinquent Tax and Penalty	Remarks
		Dollars	Dollars	Dollars	Dollars	Dollars	$ cts.	$ cts.	$ cts.	$ cts.					$ cts.	$ cts.	$ cts.	$ cts.	$ cts.	$ cts.	$ cts.	$ cts.	$ cts.	
1											1													
2											2													
3											3													
4		20					40	08		48	4	PAID IN FULL	MAY 22 1948	5493		48								
5											5													
6		50					9 98	20		10 18	6	PAID IN FULL	JUN 5 1948											
7		50					9 98	20		10 18	7	PAID IN FULL	JUN 5 1948		20 36									
8											8													
9											9													
10											10													
11											11													
12											12													
13											13													
14											14													
15											15													
16											16													
17											17													
18											18													
19											19													
20											20													
		7H 1/80				C1	28 96	48		24 44														

Assessment Roll and Tax List of Real Property in the Town of Unorg #4, Cass County, Minnesota, for Taxes for the Year 1947.

Form 4 CD

	IN WHOSE NAME ASSESSED	TO WHOM TRANSFERRED	DESCRIPTION OF PROPERTY: SUBDIVISION	Sec. or Lot	Town. or Block	Reg.	Number of Acres of Land: Acres	Number of Acres of Land: Mills	Indicate Homestead Tax by Tick	Indicate Agricultural Land by Tick	TRUE AND FULL VALUATIONS: LAND Exclusive of Structures and Improvements (Dollars)	BUILDINGS and Other Structures (Dollars)	MACHINERY Permanently Attached to Real Estate (Dollars)	TOTAL True and Full Value (Dollars)	ASSESSED VALUATIONS: RURAL: Homestead Up to $4,000 20% (Dollars)	RURAL: Over $4,000 and Non-Homestead 33⅓% (Dollars)	ALL OTHER: Homestead Up to $4,000 25% (Dollars)	ALL OTHER: Over $4,000 and Non-Homestead 40% (Dollars)	MACHINERY Permanently Attached to Real Estate 33⅓% (Dollars)	TOTAL ASSESSED VALUE (Dollars)	Total Assessed Value as Equalized by the Board of Review (Dollars)	FINAL EQUALIZED VALUE (Dollars)
1	U. S. of America		NE¼ of NE¼	18	142	25			C1													
2	U. S. of America		NW¼ of NE¼																			
3	U. S. of America		SW¼ of NE¼																			
4	State of Minnesota		SE¼ of NE¼																			
5																						
6	U. S. of America		NE¼ of NW¼																			
7	State of Minnesota		~~NW¼ of NW¼~~ Lot 1																			
8	U. S. of America		~~SW¼ of NW¼~~ " 2																			
9	U. S. of America		SE¼ of NW¼																			
10																						
11	U. S. of America		NE¼ of SW¼																			
12	U. S. of America		~~NW¼ of SW¼~~ " 3																			
13	U. S. of America		~~SW¼ of SW¼~~ " 4																			
14	U. S. of America		SE¼ of SW¼																			
15																						
16	U. S. of America		NE¼ of SE¼																			
17	U. S. of America		NW¼ of SE¼																			
18	U. S. of America		SW¼ of SE¼																			
19	U. S. of America		SE¼ of SE¼																			
20																						

	SOLD FOR TAXES	VALUATIONS BY SCHOOL DISTRICTS AS EQUALIZED BY DEPARTMENT OF TAXATION: District No. ..... Rate ..... Mills (Dollars)	District No. ..... Rate ..... Mills (Dollars)	District No. ..... Rate ..... Mills (Dollars)	District No. ..... Rate ..... Mills (Dollars)	District No. ..... Rate ..... Mills (Dollars)	District No. ..... Rate ..... Mills (Dollars)	Tax including State Homestead ..... Mills ($ cts.)	State Tax on Non-Homestead ..... Mills ($ cts.)	SPECIAL TAXES ($ cts.)	TOTAL TAXES ($ cts.)		PAID	WHEN PAID: Month Day Year	Number of Receipt	March Settlement 1948 ($ cts.)	June Settlement 1948 ($ cts.)	Penalty ($ cts.)	November Settlement 1948 ($ cts.)	Penalty ($ cts.)	Collections in First Monday in January 1949 ($ cts.)	Penalty ($ cts.)	Delinquent on First Monday in January 1949 ($ cts.)	Total Delinquent Tax and Penalty ($ cts.)	REMARKS
1												1													
2												2													
3												3													
4												4													
5												5													
6												6													
7												7													
8												8													
9												9													
10												10													
11												11													
12												12													
13												13													
14												14													
15												15													
16												16													
17												17													
18												18													
19												19													
20												20													

Form 1 CD. Must be typed, if possible

Assessment Roll and Tax List of Real Property in the Town of Unang #4, Cass County, Minnesota, for Taxes for the Year 1947.

	IN WHOSE NAME ASSESSED	TO WHOM TRANSFERRED	DESCRIPTION OF PROPERTY: SUBDIVISION	Sec. or Lot	Twsp. or Blocc	Rng.	Number of Acres of Land: Acres	10ths	Non-School District	Indicate Homestead Property by Letter	Indicate Agricultural Land by Letter	TRUE AND FULL VALUATIONS: LAND Exclusive of Structures and Improvements	BUILDINGS and Other Structures	MACHINERY Permanently Attached to Real Estate	TOTAL True and Full Value	ASSESSED VALUATIONS: RURAL: Homestead Up to $4,000 20%	RURAL: Over $4,000 and Non-Homestead 33⅓%	ALL OTHER: Homestead Up to $4,000 25%	ALL OTHER: Over $4,000 and Non-Homestead 40%	MACHINERY Permanently Attached to Real Estate 33⅓%	TOTAL ASSESSED VALUE	Total Assessed Value as Equalized by the Board of Review	FINAL EQUALIZED VALUE
							Acres	10ths				Dollars	Dollars	Dollars	Dollars	Dollars	Dollars	Dollars	Dollars	Dollars	Dollars	Dollars	Dollars
	U. S. of America		1 NE¼ of NE¼		142	25			C1														
	U. S. of America		2 NW¼ of NE¼																				
	U. S. of America		3 SW¼ of NE¼																				
	U. S. of America		4 SE¼ of NE¼																				
			5																				
	U. S. of America		6 NE¼ of NW¼																				
	U. S. of America		7 ~~NW¼ of NW¼~~ Lot 1																				
	U. S. of America		8 ~~SW¼ of NW¼~~ " 2																				
	U. S. of America		9 SE¼ of NW¼																				
			10																				
	U. S. of America		11 NE¼ of SW¼																				
	U. S. of America		12 NW¼ of ~~SW¼~~ " 3																				
	U. S. of America		13 ~~SW¼ of SW¼~~ " 4																				
	U. S. of America		14 SE¼ of SW¼																				
			15																				
	U. S. of America		16 NE¼ of SE¼																				
	U. S. of America		17 NW¼ of SE¼																				
	U. S. of America		18 SW¼ of SE¼																				
	U. S. of America		19 SE¼ of SE¼																				
			20																				

Cass County, Minnesota, for Taxes for the Year 1947.

	SOLD FOR TAXES	VALUATIONS BY SCHOOL DISTRICTS AS EQUALIZED BY DEPARTMENT OF TAXATION: District No. ..... Rate ..... Mills	District No. ..... Rate ..... Mills	District No. ..... Rate ..... Mills	District No. ..... Rate ..... Mills	District No. ..... Rate ..... Mills	District No. ..... Rate ..... Mills	Tax Including State Homestead ..... Mills	State Tax on Non-Homestead ..... Mills	SPECIAL TAXES	TOTAL TAXES		PAID	WHEN PAID: Month Day Year	Number of Receipt	March Settlement 1948	June Settlement 1948	Penalty	November Settlement 1948	Penalty	Collections to First Monday in January 1949	Penalty	Delinquent on First Monday in January 1949	Total Delinquent Tax and Penalty	REMARKS
		Dollars	Dollars	Dollars	Dollars	Dollars	Dollars	$ cts.	$ cts.	$ cts.	$ cts.					$ cts.	$ cts.	$ cts.	$ cts.	$ cts.	$ cts.	$ cts.	$ cts.	$ cts.		
1												1														
2												2														
3												3														
4												4														
5												5														
6												6														
7												7														
8												8														
9												9														
10												10														
11												11														
12												12														
13												13														
14												14														
15												15														
16												16														
17												17														
18												18														
19												19														
20												20														

Assessment Roll and Tax List of Real Property in the Town of Unorg #4 Cass County, Minnesota, for Taxes for the Year 1947.

Form: 4 CO (Must have copies, one each)

In Whose Name Assessed	To Whom Transferred		Description of Property: Subdivision	Sec. or Lot	Town or Block	Rng.	Number of Acres of Land: Acres	Mills	Sch. District	Taxable Homestead Land Tax	Taxable Non-Homestead Land Tax	True and Full Valuations: Land Exclusive of Structures and Improvements (Dollars)	Buildings and Other Structures (Dollars)	Machinery Permanently Attached to Real Estate (Dollars)	Total True and Full Value (Dollars)	Assessed Valuations: Rural: Homestead Up to $4,000 20% (Dollars)	Rural: Over $4,000 and Non-Homestead 33⅓% (Dollars)	All Other: Homestead Up to $4,000 25% (Dollars)	All Other: Over $4,000 and Non-Homestead 40% (Dollars)	Machinery Permanently Attached to Real Estate 33⅓% (Dollars)	Total Assessed Value (Dollars)	Total Assessed Value as Equalized by the Board of Review (Dollars)	Final Equalized Value (Dollars)
U. S. of America		1	NE¼ of NE¼		20	142	25		09														
U. S. of America		2	NW¼ of NE¼																				
U. S. of America		3	SW¼ of NE¼																				
U. S. of America		4	SE¼ of NE¼																				
		5																					
U. S. of America		6	NE¼ of NW¼																				
U. S. of America		7	NW¼ of NW¼																				
U. S. of America		8	SW¼ of NW¼																				
U. S. of America		9	SE¼ of NW¼																				
		10																					
U. S. of America		11	NE¼ of SW¼																				
U. S. of America		12	NW¼ of SW¼																				
U. S. of America		13	SW¼ of SW¼																				
U. S. of America		14	SE¼ of SW¼																				
		15																					
U. S. of America		16	NE¼ of SE¼																				
U. S. of America		17	NW¼ of SE¼																				
U. S. of America		18	SW¼ of SE¼																				
U. S. of America		19	SE¼ of SE¼																				
		20																					

Sold for Taxes	Valuations by School Districts as Equalized by Department of Taxation: District No. ..... Rate ..... Mills (Dollars)	District No. ..... Rate ..... Mills (Dollars)	District No. ..... Rate ..... Mills (Dollars)	District No. ..... Rate ..... Mills (Dollars)	District No. ..... Rate ..... Mills (Dollars)	District No. ..... Rate ..... Mills (Dollars)	Tax including State Homestead ..... Mills ($ cts.)	State Tax on Non-Homestead ..... Mills ($ cts.)	Special Taxes ($ cts.)	Total Taxes ($ cts.)		Paid	When Paid: Month Day Year	Number of Receipt	March Settlement 1948 ($ cts.)	June Settlement 1948 ($ cts.)	Penalty ($ cts.)	November Settlement 1948 ($ cts.)	Penalty ($ cts.)	Collections to First Monday in January 1949 ($ cts.)	Penalty ($ cts.)	Delinquent on First Monday in January 1949 ($ cts.)	Total Delinquent Tax and Penalty ($ cts.)	Remarks
											1													
											2													
											3													
											4													
											5													
											6													
											7													
											8													
											9													
											10													
											11													
											12													
											13													
											14													
											15													
											16													
											17													
											18													
											19													
											20													

Assessment Roll and Tax List of Real Property in the Town of Unong #4, Cass County, Minnesota, for Taxes for the Year 1947.

In Whose Name Assessed	To Whom Transferred		Description of Property: Subdivision	Sec. or Lot	Town or Block	Rng.	Number of Acres of Land: Acres	Hundredths	No. School District	Indicate Homestead Tax or No	Indicate Agricultural Tax or No	True and Full Valuations: Land (Exclusive of Buildings and Improvements)	Buildings and Other Structures	Machinery Permanently Attached to Real Estate	Total True and Full Value	Assessed Valuations: Rural: Homestead Up to $4,000 20%	Rural: Over $4,000 and Non-Homestead 33⅓%	All Other: Homestead Up to $4,000 25%	All Other: Over $4,000 and Non-Homestead 40%	Machinery Permanently Attached to Real Estate 33⅓%	Total Assessed Value	Total Assessed Value as Equalized by the Board of Review	Final Equalized Value
							Acres	Hundredths				Dollars	Dollars	Dollars	Dollars	Dollars	Dollars	Dollars	Dollars	Dollars	Dollars	Dollars	Dollars
U. S. of America		1	NE¼ of NE¼		21	142.25			C1														
U. S. of America		2	NW¼ of NE¼																				
U. S. of America		3	SW¼ of NE¼																				
U. S. of America		4	SE¼ of NE¼																				
		5																					
U. S. of America		6	NE¼ of NW¼																				
U. S. of America		7	NW¼ of NW¼																				
U. S. of America		8	SW¼ of NW¼																				
U. S. of America		9	SE¼ of NW¼																				
		10																					
U. S. of America		11	NE¼ of SW¼																				
U. S. of America		12	NW¼ of SW¼																				
U. S. of America		13	SW¼ of SW¼																				
U. S. of America		14	SE¼ of SW¼																				
		15																					
U. S. of America		16	NE¼ of SE¼																				
Immigration Land Co.	State of Minnesota	17	NW¼ of SE¼				40																
U. S. of America		18	SW¼ of SE¼																				
U. S. of America		19	SE¼ of SE¼																				
		20																					
							40																

Valuations by School Districts as Equalized by Department of Taxation

Sold for Taxes	District No. C1 Rate ..... Mills 22.7	District No. ..... Rate ..... Mills	District No. ..... Rate ..... Mills	District No. ..... Rate ..... Mills	District No. ..... Rate ..... Mills	Tax Including State Homestead ..... Mills	State Tax on Non-Homestead 40.7 Mills	Special Taxes	Total Taxes		Paid	When Paid	Number of Receipt	March Settlement 1948	June Settlement 1948	Penalty	November Settlement 1948	Penalty	Collections to First Monday in January 1949	Penalty	Delinquent on First Monday in January 1949	Total Delinquent Tax and Penalty	Remarks
	Dollars	Dollars	Dollars	Dollars	Dollars	$ cts.	$ cts.	$ cts.	$ cts.			Month Day Year		$ cts.	$ cts.	$ cts.	$ cts.	$ cts.	$ cts.	$ cts.	$ cts.	$ cts.	
										1													
										2													
										3													
										4													
										5													
										6													
										7													
										8													
										9													
										10													
										11													
										12													
										13													
										14													
										15													
										16													
SOLD FOR TAXES		50				9.98	20		10.18	17	Forfeited												10.18 Canc.
										18													
										19													
										20													
	Total	50			C#1	9.98	20		10.18														

Assessment Roll and Tax List of Real Property in the Town of Unsang #4 Cass County, Minnesota, for Taxes for the Year 1947.

Form 4 CD. (Rural Land Owners Assessment)

IN WHOSE NAME ASSESSED	TO WHOM TRANSFERRED	DESCRIPTION OF PROPERTY: SUBDIVISION	Sec. or Lot	Twp. or Block	Rng.	Number of Acres of Land: Acres	Hdths	No. School District	Indicate Homestead Tax at Ne	TRUE AND FULL VALUATIONS: LAND Exclusive of Structures and Improvements (Dollars)	BUILDINGS and Other Structures (Dollars)	MACHINERY Permanently Attached to Real Estate (Dollars)	TOTAL True and Full Value (Dollars)	ASSESSED VALUATIONS: RURAL: Homestead Up to $5,000 20% (Dollars)	RURAL: Over $5,000 and Non-Homestead 33⅓% (Dollars)	ALL OTHER: Homestead Up to $4,000 25% (Dollars)	ALL OTHER: Over $4,000 and Non-Homestead 40% (Dollars)	MACHINERY Permanently Attached to Real Estate 33⅓% (Dollars)	TOTAL ASSESSED VALUE (Dollars)	Total Assessed Value as Equalized by the Board of Review (Dollars)	FINAL EQUALIZED VALUE (Dollars)
State of Minnesota		1 NE¼ of NE¼	22	140	25			01													
U. S. of America		2 NW¼ of NE¼																			
U. S. of America		3 SW¼ of NE¼																			
State of Minnesota		4 SE¼ of NE¼																			
		5																			
U. S. of America		6 NE¼ of NW¼																			
U. S. of America		7 NW¼ of NW¼																			
U. S. of America		8 SW¼ of NW¼																			
U. S. of America		9 SE¼ of NW¼																			
		10																			
U. S. of America		11 NE¼ of SW¼																			
U. S. of America		12 NW¼ of SW¼																			
U. S. of America		13 SW¼ of SW¼																			
U. S. of America		14 SE¼ of SW¼																			
		15																			
U. S. of America		16 NE¼ of SE¼																			
U. S. of America		17 NW¼ of SE¼																			
U. S. of America		18 SW¼ of SE¼																			
U. S. of America		19 SE¼ of SE¼																			
		20																			

	SOLD FOR TAXES	VALUATIONS BY SCHOOL DISTRICTS AS EQUALIZED BY DEPARTMENT OF TAXATION: District No. ..... Rate ..... Mills (Dollars)	District No. ..... Rate ..... Mills (Dollars)	District No. ..... Rate ..... Mills (Dollars)	District No. ..... Rate ..... Mills (Dollars)	District No. ..... Rate ..... Mills (Dollars)	District No. ..... Rate ..... Mills (Dollar)	Tax Including State Homestead ..... Mills ($ cts.)	State Tax on Non-Homestead ..... Mills ($ cts.)	SPECIAL TAXES ($ cts.)	TOTAL TAXES ($ cts.)		PAID	WHEN PAID (Month Day Year)	Number of Receipt	March Settlement 1948 ($ cts.)	June Settlement 1948 ($ cts.)	Penalty ($ cts.)	November Settlement 1948 ($ cts.)	Penalty ($ cts.)	Collections to Five Monday in January 1949 ($ cts.)	Penalty ($ cts.)	Delinquent as Five Monday in January 1949 ($ cts.)	Total Delinquent Tax and Penalty ($ cts.)	REMARKS
1												1														
2												2														
3												3														
4												4														
5												5														
6												6														
7												7														
8												8														
9												9														
10												10														
11												11														
12												12														
13												13														
14												14														
15												15														
16												16														
17												17														
18												18														
19												19														
20												20														

Assessment Roll and Tax List of Real Property in the Town of Unsaag #4

			Description of Property						True and Full Valuations				Assessed Valuations																					
													Rural				All Other																	
In Whose Name Assessed	To Whom Transferred		Subdivision	Sec. or Lot	Town. or Block	Rg.	Number of Acres of Land: Acres	Number of Acres of Land: 10ths	No. School District	Subject to Special Tax or Special Assessment	Indicate Appropriate Tax Levy	Land Exclusive of Structures and Improvements	Buildings and Other Structures	Machinery Permanently Attached to Real Estate	Total True and Full Value	Homestead Up to $4,000 20%	Over $4,000 and Non-Homestead 33⅓%	Homestead Up to $4,000 25%	Over $4,000 and Non-Homestead 40%	Machinery Permanently Attached to Real Estate 33⅓%	Total Assessed Value	Total Assessed Value as Equalized by the Board of Review	Final Equalized Value	Sold for Taxes	District No. ..... Rate ..... Mills	District No. ..... Rate ..... Mills	District No. ..... Rate ..... Mills	District No. ..... Rate ..... Mills	District No. ..... Rate ..... Mills	District No. ..... Rate ..... Mills	Tax including State Homestead ..... Mills	State Tax on Non-Homestead ..... Mills	Special Taxes	Total Taxes
												Dollars	Dollars	Dollars	Dollars	Dollars	Dollars	Dollars	Dollars	Dollars	Dollars	Dollars	Dollars		Dollars	Dollars	Dollars	Dollars	Dollars	Dollars	$ cts.	$ cts.	$ cts.	$ cts.
U. S. of America		1	NE¼ of NE¼	23	142	25			01																									
U. S. of America		2	NW¼ of NE¼																															
U. S. of America		3	SW¼ of NE¼																															
U. S. of America		4	SE¼ of NE¼																															
		5																																
U. S. of America		6	NE¼ of NW¼																															
U. S. of America		7	NW¼ of NW¼																															
U. S. of America		8	SW¼ of NW¼																															
U. S. of America		9	SE¼ of NW¼																															
		10																																
U. S. of America		11	NE¼ of SW¼																															
U. S. of America		12	NW¼ of SW¼																															
U. S. of America		13	SW¼ of SW¼																															
U. S. of America		14	SE¼ of SW¼																															
		15																																
U. S. of America		16	NE¼ of SE¼																															
U. S. of America		17	NW¼ of SE¼																															
U. S. of America		18	SW¼ of SE¼																															
U. S. of America		19	SE¼ of SE¼																															
		20																																

	Paid	When Paid: Month	Day	Year	Number of Receipt	March Settlement 1945	June Settlement 1945	Penalty	November Settlement 1945	Penalty	Collections to First Monday in January 1946	Penalty	Delinquent on First Monday in January 1946	Total Delinquent Tax and Penalty	Remarks
						$ cts.	$ cts.	$ cts.	$ cts.	$ cts.	$ cts.	$ cts.	$ cts.	$ cts.	
1															
2															
3															
4															
5															
6															
7															
8															
9															
10															
11															
12															
13															
14															
15															
16															
17															
18															
19															
20															

Assessment Roll and Tax List of Real Property in the Town of Unorg #4, Cass County, Minnesota, for Taxes for the Year 1947.

In Whose Name Assessed	To Whom Transferred	Description of Property: Subdivision	Sec. or Lot	Town or Block	Rng.	Number of Acres of Land: Acres	100ths	No. School District	Indicate Rural or Urban	Indicate Agricultural or Not	True and Full Valuations: Land Exclusive of Structures and Improvements (Dollars)	Buildings and Other Structures (Dollars)	Machinery Permanently Attached to Real Estate (Dollars)	Total True and Full Value (Dollars)	Assessed Valuations: Rural: Homestead Up to $4,000 20% (Dollars)	Rural: Over $4,000 and Non-Homestead 33⅓% (Dollars)	All Other: Homestead Up to $1,000 25% (Dollars)	All Other: Over $4,000 and Non-Homestead 40% (Dollars)	All Other: Machinery Permanently Attached to Real Estate 33⅓% (Dollars)	Total Assessed Value (Dollars)	Total Assessed Value as Equalized by the Board of Review (Dollars)	Final Equalized Value (Dollars)
U. S. of America		1 NE¼ of NE¼	24	145	28			C1														
U. S. of America		2 NW¼ of NE¼																				
U. S. of America		3 SW¼ of NE¼																				
U. S. of America		4 SE¼ of NE¼																				
		5																				
U. S. of America		6 NE¼ of NW¼																				
U. S. of America		7 NW¼ of NW¼																				
U. S. of America		8 SW¼ of NW¼																				
U. S. of America		9 SE¼ of NW¼																				
		10																				
U. S. of America		11 NE¼ of SW¼																				
U. S. of America		12 NW¼ of SW¼																				
U. S. of America		13 SW¼ of SW¼																				
U. S. of America		14 SE¼ of SW¼																				
		15																				
U. S. of America		16 NE¼ of SE¼																				
U. S. of America		17 NW¼ of SE¼																				
U. S. of America		18 SW¼ of SE¼																				
U. S. of America		19 SE¼ of SE¼																				
		20																				

Roll for Taxes	Valuations by School Districts as Equalized by Department of Taxation: District No. ..... Rate ..... Mills (Dollars)	District No. ..... Rate ..... Mills (Dollars)	District No. ..... Rate ..... Mills (Dollars)	District No. ..... Rate ..... Mills (Dollars)	District No. ..... Rate ..... Mills (Dollars)	District No. ..... Rate ..... Mills (Dollars)	Tax including State Homestead ..... Mills ($ cts.)	State Tax on Non-Homestead ..... Mills ($ cts.)	Special Taxes ($ cts.)	Total Taxes ($ cts.)		Paid	When Paid: Month Day Year	Number of Receipt	March Settlement 1948 ($ cts.)	June Settlement 1948 ($ cts.)	Penalty ($ cts.)	November Settlement 1948 ($ cts.)	Penalty ($ cts.)	Collections to First Monday in January 1949 ($ cts.)	Penalty ($ cts.)	Delinquent on First Monday in January 1949 ($ cts.)	Total Delinquent Tax and Penalty ($ cts.)	Remarks
1											1													
2											2													
3											3													
4											4													
5											5													
6											6													
7											7													
8											8													
9											9													
10											10													
11											11													
12											12													
13											13													
14											14													
15											15													
16											16													
17											17													
18											18													
19											19													
20											20													

Assessment Roll and Tax List of Real Property in the Town of Unang #4, Cass County, Minnesota, for Taxes for the Year 1947.

Form 4-(2)-(Back of Form 4-(2)-(Back)		DESCRIPTION OF PROPERTY							TRUE AND FULL VALUATIONS				ASSESSED VALUATIONS																											
													RURAL				ALL OTHER																							
IN WHOSE NAME ASSESSED	TO WHOM TRANSFERRED		SUBDIVISION	Sec. or Lot	Town or Block	Rge.	Number of Acres of Land: Acres	Number of Acres of Land: Hdths	Sch. Dist.	Indemnity Land Tax	Indemnity Land Tax	LAND Exclusive of Standing Improvements	BUILDINGS and Other Structures	MACHINERY Permanently Attached to Real Estate	TOTAL True and Full Value	Homestead Up to $4,000	Over $4,000 and Non-Homestead	Homestead Up to $4,000	Over $4,000 and Non-Homestead	MACHINERY Permanently Attached to Real Estate	TOTAL ASSESSED VALUE	Total Assessed Value as Equalized by the Board of Review	FINAL EQUALIZED VALUE
												Dollars	Dollars	Dollars	Dollars	Dollars	Dollars	Dollars	Dollars	Dollars	Dollars	Dollars	Dollars
U. S. of America		1	NE¼ of NE¼		25	142	25		01																															
U. S. of America		2	NW¼ of NE¼																																					
U. S. of America		3	SW¼ of NE¼																																					
U. S. of America		4	SE¼ of NE¼																																					
		5																																						
U. S. of America		6	NE¼ of NW¼																																					
U. S. of America		7	NW¼ of NW¼																																					
U. S. of America		8	SW¼ of NW¼																																					
U. S. of America		9	SE¼ of NW¼																																					
		10																																						
U. S. of America		11	NE¼ of SW¼																																					
U. S. of America		12	NW¼ of SW¼																																					
U. S. of America		13	SW¼ of SW¼																																					
U. S. of America		14	SE¼ of SW¼																																					
		15																																						
U. S. of America		16	NE¼ of SE¼																																					
U. S. of America		17	NW¼ of SE¼																																					
U. S. of America		18	SW¼ of SE¼																																					
U. S. of America		19	SE¼ of SE¼																																					
		20																																						

	SOLD FOR TAXES	VALUATIONS BY SCHOOL DISTRICTS AS EQUALIZED BY DEPARTMENT OF TAXATION						Tax Including State Homestead	State Tax on Non-Homestead	SPECIAL TAXES	TOTAL TAXES		PAID	WHEN PAID			Number of Receipt	March Settlement 1946	June Settlement 1946	Penalty	November Settlement 1946	Penalty	Collections to First Monday in January 1949	Penalty	Delinquent on First Monday in January 1949	Total Delinquent Tax and Penalty	REMARKS
		District No. ..... Rate ..... Mills	District No. ..... Rate ..... Mills	District No. ..... Rate ..... Mills	District No. ..... Rate ..... Mills	District No. ..... Rate ..... Mills	District No. ..... Rate ..... Mills	..... Mills	..... Mills					Month	Day	Year											
		Dollars	Dollars	Dollars	Dollars	Dollars	Dollar	$ cts.	$ cts.	$ cts.	$ cts.							$ cts.	$ cts.	$ cts.	$ cts.	$ cts.	$ cts.	$ cts.	$ cts.	$ cts.	
1												1															
2												2															
3												3															
4												4															
5												5															
6												6															
7												7															
8												8															
9												9															
10												10															
11												11															
12												12															
13												13															
14												14															
15												15															
16												16															
17												17															
18												18															
19												19															
20												20															

Assessment Roll and Tax List of Real Property in the Town of Unorg # 4

Cass County, Minnesota, for Taxes for the Year 1947.

Form 4 CD

	In Whose Name Assessed	To Whom Transferred	Description of Property: Subdivision	Sec. or Lot	Town. or Block	Rge.	Number of Acres of Land: Acres	Number of Acres of Land: Hdths	No. School District	Information Required by Tax Law	Information Required by Tax Law	True and Full Valuations: Land Exclusive of Structures and Improvements (Dollars)	Buildings and Other Structures (Dollars)	Machinery Permanently Attached to Real Estate (Dollars)	Total True and Full Value (Dollars)	Assessed Valuations: Rural: Homestead Up to $4,000 20% (Dollars)	Rural: Over $4,000 and Non-Homestead 33⅓% (Dollars)	All Other: Homestead Up to $4,000 25% (Dollars)	All Other: Over $4,000 and Non-Homestead 40% (Dollars)	All Other: Machinery Permanently Attached to Real Estate 33⅓% (Dollars)	Total Assessed Value	Total Assessed Value Equalized by Equalization Board (Dollars)	Final Equalized Value (Dollars)
1	U. S. of America		NE¼ of NE¼	26	142	25			01														
2	U. S. of America		NW¼ of NE¼																				
3	U. S. of America		SW¼ of NE¼																				
4	U. S. of America		SE¼ of NE¼																				
5																							
6	U. S. of America		NE¼ of NW¼																				
7	U. S. of America		NW¼ of NW¼																				
8	U. S. of America		SW¼ of NW¼																				
9	U. S. of America		SE¼ of NW¼																				
10																							
11	U. S. of America		NE¼ of SW¼																				
12	U. S. of America		NW¼ of SW¼																				
13	U. S. of America		SW¼ of SW¼																				
14	State of Minnesota		SE¼ of SW¼																				
15																							
16	U. S. of America		NE¼ of SE¼																				
17	U. S. of America		NW¼ of SE¼																				
18	State of Minnesota		SW¼ of SE¼																				
19	U. S. of America		SE¼ of SE¼																				
20																							

	Sold for Taxes	Valuations of School Districts as Equalized by Department of Taxation: District No. ..... Rate ..... Mills (Dollars)	District No. ..... Rate ..... Mills (Dollars)	District No. ..... Rate ..... Mills (Dollars)	District No. ..... Rate ..... Mills (Dollars)	District No. ..... Rate ..... Mills (Dollars)	District No. ..... Rate ..... Mills (Dollars)	Tax Including State Homestead ..... Mills ($ cts.)	State Tax on Non-Homestead ..... Mills ($ cts.)	Special Taxes ($ cts.)	Total Taxes ($ cts.)		Paid	When Paid: Month	Day	Year	Number of Receipt	March Settlement 1948 ($ cts.)	June Settlement 1948 ($ cts.)	Penalty ($ cts.)	November Settlement 1948 ($ cts.)	Penalty ($ cts.)	Collections to First Monday in January 1949 ($ cts.)	Penalty ($ cts.)	Delinquent on First Monday in January 1949 ($ cts.)	Total Delinquent Tax and Penalty ($ cts.)	Remarks
1												1															
2												2															
3												3															
4												4															
5												5															
6												6															
7												7															
8												8															
9												9															
10												10															
1												11															
12												12															
13												13															
14												14															
15												15															
16												16															
17												17															
18												18															
19												19															
20												20															

Assessment Roll and Tax List of Real Property in the Town of Unorg # 4, Cass County, Minnesota, for Taxes for the Year 1947.

Form 4 CD. Valid for the County, Municipal

Line	In Whose Name Assessed	To Whom Transferred	Description of Property: Subdivision	Sec. or Lot	Town. or Block	Rge.	Number of Acres of Land: Acres	100ths	No. School District	Indicate Homestead by Yes or No	Indicate Agricultural Total Tax or No	True and Full Valuations: Land Exclusive of Structures and Improvements	Buildings and Other Structures	Machinery Permanently Attached to Real Estate	Total True and Full Value	Assessed Valuations: Rural: Homestead Up to $4,000 20%	Over $4,000 and Non-Homestead 33⅓%	All Other: Homestead Up to $4,000 25%	Over $4,000 and Non-Homestead 40%	Machinery Permanently Attached to Real Estate 33⅓%	Total Assessed Value	Total Assessed Value as Equalized by the Board of Review	Final Equalized Value	Sold for Taxes	District No. / Rate / Mills	District No. / Rate / Mills	District No. / Rate / Mills	District No. / Rate / Mills	District No. / Rate / Mills	District No. / Rate / Mills	Tax Including State Homestead / Mills	State Tax on Non-Homestead / Mills	Special Taxes	Total Taxes	Paid	When Paid: Month Day Year	Number of Receipt	March Settlement 1948	June Settlement 1948	Penalty	November Settlement 1948	Penalty	Collections to First Monday in January 1949	Penalty	Delinquent on First Monday in January 1949	Total Delinquent Tax and Penalty	Remarks
							Acres	100ths				Dollars	Dollars	Dollars	Dollars	Dollars	Dollars	Dollars	Dollars	Dollars	Dollars	Dollars	Dollars									$ cts.	$ cts.																			
1	U. S. of America		NE¼ of NE¼	27	143	25			C1																																										
2	U. S. of America		NW¼ of NE¼																																																
3	U. S. of America		SW¼ of NE¼																																																
4	U. S. of America		SE¼ of NE¼																																																
5																																																			
6	State of Minnesota		NE¼ of NW¼																																																
7	State of Minnesota		NW¼ of NW¼																																																
8	State of Minnesota		SW¼ of NW¼																																																
9	State of Minnesota		SE¼ of NW¼																																																
10																																																			
11	U. S. of America		NE¼ of SW¼																																																
12	U. S. of America		NW¼ of SW¼																																																
13	U. S. of America		SW¼ of SW¼																																																
14	U. S. of America		SE¼ of SW¼																																																
15																																																			
16	State of Minnesota		NE¼ of SE¼																																																
17	U. S. of America		NW¼ of SE¼																																																
18	U. S. of America		SW¼ of SE¼																																																
19	U. S. of America		SE¼ of SE¼																																																
20																																																			

Assessment Roll and Tax List of Real Property in the Town of Unerg #4, Cass County, Minnesota, for Taxes for the Year 1947.

Form 4 CD. MARSHALL & BRUNER, MINNEAPOLIS

In Whose Name Assessed	To Whom Transferred		Description of Property: Subdivision	Sec. or Lot	Town or Block	Rge.	Number of Acres of Land: Acres	Mills	No. School District	Information Required for Use in Tax Ledgers	Information Required for Use in Tax Ledgers	True and Full Valuations: Land Exclusive of Structures and Improvements (Dollars)	Buildings and Other Structures (Dollars)	Machinery Permanently Attached to Real Estate (Dollars)	Total True and Full Value (Dollars)	Assessed Valuations: Rural: Homestead Up to $4,000 20% (Dollars)	Rural: Over $4,000 and Non-Homestead 33⅓% (Dollars)	All Other: Homestead Up to $4,000 25% (Dollars)	All Other: Over $4,000 and Non-Homestead 40% (Dollars)	Machinery Permanently Attached to Real Estate 33⅓% (Dollars)	Total Assessed Valuation of the Board of Review (Dollars)	Total Assessed Valuation of the Board of Review (Dollars)	Final Equalized Value (Dollars)
State of Minnesota		1	NE¼ of NE¼	28	142	25		61															
State of Minnesota		2	NW¼ of NE¼																				
State of Minnesota		3	SW¼ of NE¼																				
State of Minnesota		4	SE¼ of NE¼																				
		5																					
U. S. of America		6	NE¼ of NW¼																				
U. S. of America		7	NW¼ of NW¼																				
U. S. of America		8	SW¼ of NW¼																				
U. S. of America		9	SE¼ of NW¼																				
		10																					
U. S. of America		11	NE¼ of SW¼																				
U. S. of America		12	NW¼ of SW¼																				
State of Minnesota		13	SW¼ of SW¼																				
U. S. of America		14	SE¼ of SW¼																				
		15																					
State of Minnesota		16	NE¼ of SE¼																				
U. S. of America		17	NW¼ of SE¼																				
U. S. of America		18	SW¼ of SE¼																				
State of Minnesota		19	SE¼ of SE¼																				
		20																					

	Sold for Taxes	Valuations by School Districts as Equalized by Department of Taxation: District No. ..... Rate ..... Mills (Dollars)	District No. ..... Rate ..... Mills (Dollars)	District No. ..... Rate ..... Mills (Dollars)	District No. ..... Rate ..... Mills (Dollars)	District No. ..... Rate ..... Mills (Dollars)	District No. ..... Rate ..... Mills (Dollars)	Tax Including State Homestead ..... Mills ($ cts.)	State Tax on Non-Homestead ..... Mills ($ cts.)	Special Taxes ($ cts.)	Total Taxes ($ cts.)		Paid	When Paid: Month Day Year	Number of Receipt	March Settlement 1948 ($ cts.)	June Settlement 1948 ($ cts.)	Penalty ($ cts.)	November Settlement 1948 ($ cts.)	Penalty ($ cts.)	Collections to First Monday in January 1949 ($ cts.)	Penalty ($ cts.)	Delinquent on First Monday in January 1949 ($ cts.)	Penalty ($ cts.)	Total Delinquent Tax and Penalty ($ cts.)	Remarks
1												1														
2												2														
3												3														
4												4														
5												5														
6												6														
7												7														
8												8														
9												9														
10												10														
11												11														
12												12														
13												13														
14												14														
15												15														
16												16														
17												17														
18												18														
19												19														
20												20														

Assessment Roll and Tax List of Real Property in the Town of Unorg # 4 Cass County, Minnesota, for Taxes for the Year 1947.

Form 4 CD

In Whose Name Assessed	To Whom Transferred	Description of Property: Subdivision	Sec. or Lot	Town or Block	Rng	Number of Acres of Land: Acres	Hdths	No. of Schedule	Indicates Assessment Taken on Tax Roll	True and Full Valuations: Land Exclusive of Structures Thereon Improvements	Buildings and Other Structures	Machinery Permanently Attached to Real Estate	Total True and Full Value	Assessed Valuations: Rural: Homestead Up to $4,000 20%	Rural: Over $4,000 and Non-Homestead 33⅓%	All Other: Homestead Up to $4,000 25%	All Other: Over $4,000 and Non-Homestead 40%	Machinery Permanently Attached to Real Estate 33⅓%	Total Assessed Value	Total Assessed Value as Equalized by the Board of Review	Final Equalized Value
						Acres	Hdths			Dollars	Dollars	Dollars	Dollars	Dollars	Dollars	Dollars	Dollars	Dollars	Dollars	Dollars	Dollars
Clifford A. + Lois E. Patterson		1 NE¼ of NE¼	29	142	25	40		C1													
U. S. of America		2 NW¼ of NE¼																			
Benjamin E. + Allie E. Harju		3 SW¼ of NE¼				40															
U. S. of America		4 SE¼ of NE¼																			
U. S. of America		5																			
U. S. of America		6 NE¼ of NW¼																			
U. S. of America		7 NW¼ of NW¼																			
U. S. of America		8 SW¼ of NW¼																			
U. S. of America		9 SE¼ of NW¼																			
		10																			
Red River Lumber Co.		11 NE¼ of SW¼				40															
U. S. of America		12 NW¼ of SW¼																			
Robert + Irene Rommes	Paid 1979 P. + Viola B. Gothmann	13 SW¼ of SW¼ less 170' x 75'				39.41															
		14 SE¼ of SW¼ 170' x 75' on Wyo 6 being 192' N E of				40															
Cliff + Mildred Breese		15 Lt. line of Sec + 528' from S W Cor.				29															
U. S. of America		16 NE¼ of SE¼																			
U. S. of America		17 NW¼ of SE¼																			
U. S. of America		18 SW¼ of SE¼																			
U. S. of America		19 SE¼ of SE¼																			
Richard M. + Cleone L. Frank		20 Tract joining Breese land on S.				30															
						200															

Sold for Taxes	Valuations by School Districts as Published by Department of Taxation: District No. 2 Rate 29.1 Mills	Dollars	Dollars	Districts No. Rate Mills	Dollars	Districts No. Rate Mills	Dollars	District No. Rate Mills	Dollars	Tax Including State Homestead Mills	State Tax on Non-Homestead 4.7 Mills	Special Taxes	Total Taxes		Paid	When Paid	Number of Receipt	March Settlement 1948	June Settlement 1948	Penalty	November Settlement 1948	Penalty	Collections in First Monday in January 1949	Penalty	Delinquent as First Monday in January 1949	Total Delinquent Tax and Penalty	Remarks
		70								13.98	28		14.26	1												14.26	5.69
														2													
		70								13.98	28		14.26	3	PAID IN FULL	JUL 24 1948	10925				14.26	22					
														4													
														5													
														6													
														7													
														8													
														9													
														10													
SOLD FOR TAXES		70								13.98	28		14.26	11												14.26	
														12													
		4 98								19.58			19.58	13	PAID IN FULL	APR 27 1948											
		4 36								7.18			7.18	14	PAID IN FULL	APR 27 1948	1969		26.76								
		60								11.98	28		12.22	15	PAID IN FULL	JUL 12 1948	10221		12.22								
														16													
														17													
														18													
														19													
		50								9.98	20		10.18	20	PAID IN FULL	JUN 16 1948	7891		10.18								
		4 134								90.66	1.28		91.94														
		2 32																									
		454								90.66	1.28																

Assessment Roll and Tax List of Real Property in the Town of Unang. # 4

Form 4 CD (Make out in triplicate, one copy to

In Whose Name Assessed	To Whom Transferred	Description of Property: Subdivision	Sec. or Lot	Town or Block	Rng.	Number of Acres of Land: Acres	Tenths	Indicate Homestead Tax by H	Indicate Non-Homestead Tax by N	True and Full Valuations: Land Exclusive of Structures and Improvements (Dollars)	Buildings and Other Structures (Dollars)	Machinery Permanently Attached to Real Estate (Dollars)	Total True and Full Value (Dollars)	Assessed Valuations: Rural: Homestead Up to $4,000 20% (Dollars)	Rural: Over $4,000 and Non-Homestead 33⅓% (Dollars)	All Other: Homestead Up to $4,000 25% (Dollars)	All Other: Over $4,000 and Non-Homestead 40% (Dollars)	Machinery Permanently Attached to Real Estate 33⅓% (Dollars)	Total Assessed Value (Dollars)	Total Assessed Value as Equalized by the Board of Review (Dollars)	Final Equalized Value (Dollars)
U. S. of America		1 NE¼ of NE¼		30	14225			C													
U. S. of America		2 NW¼ of NE¼																			
U. S. of America		3 SW¼ of NE¼																			
		4 SE¼ of NE¼																			
		5																			
U. S. of America		6 NE¼ of NW¼																			
U. S. of America		7 ~~NW¼ of NW¼~~ Lot 1																			
U. S. of America		8 ~~SW¼ of NW¼~~ " 2																			
		9 SE¼ of NW¼																			
		10																			
U. S. of America		11 NE¼ of SW¼																			
U. S. of America		12 ~~NW¼ of SW¼~~ " 3																			
U. S. of America		13 ~~SW¼ of SW¼~~ " 4																			
		14 SE¼ of SW¼																			
		15																			
U. S. of America		16 NE¼ of SE¼																			
U. S. of America		17 NW¼ of SE¼																			
State of Minnesota		18 SW¼ of SE¼																			
William Joslin		19 SE¼ of SE¼				40															
		20																			
						40															

Cass County, Minnesota, for Taxes for the Year 1947.

Sold for Taxes	Valuations by School Districts as Equalized by Department of Taxation: District No. Rate ... Mills	District No. Rate ... Mills	District No. Rate ... Mills	District No. Rate ... Mills	District No. Rate ... Mills	District No. Rate ... Mills	Tax Including State Homestead ... Mills ($ cts.)	State Tax on Non-Homestead ... Mills ($ cts.)	Special Taxes ($ cts.)	Total Taxes ($ cts.)		Paid	When Paid (Month Day Year)	Number of Receipt	March Settlement 1948 ($ cts.)	June Settlement 1948 ($ cts.)	Penalty ($ cts.)	November Settlement 1948 ($ cts.)	Penalty ($ cts.)	Collections to First Monday in January 1949 ($ cts.)	Penalty ($ cts.)	Delinquent on First Monday in January 1949 ($ cts.)	Total Delinquent Tax and Penalty ($ cts.)	Remarks
	Dollars	Dollars	Dollars	Dollars	Dollars	Dollars							Month Day Year											
1											1													
2											2													
3											3													
4											4													
5											5													
6											6													
7											7													
8											8													
9											9													
10											10													
11											11													
12											12													
13											13													
14											14													
15											15													
16											16													
17											17													
18											18													
19		60					11 98	84		12 22	19	PAID IN FULL	MAY 21 1948	5768		12 22								
20											20													
	74	60				C.H.	11 98	84		12 22														

Assessment Roll and Tax List of Real Property in the Town of Unang. #4,

	In Whose Name Assessed	To Whom Transferred	Description of Property: Subdivision	Sec. or Lot	Town or Block	Rng	Number of Acres of Land: Acres	100ths	No. School District	Indicates Improvements on Land	Indicates Improvements on Land	True and Full Valuations: Land Exclusive of Structures and Improvements	Buildings and Other Structures	Machinery Permanently Attached to Real Estate	Total True and Full Value	Assessed Valuations: Rural: Homestead Up to $4,000 20%	Rural: Over $4,000 and Non-Homestead 33⅓%	All Other: Homestead Up to $4,000 25%	All Other: Over $4,000 and Non-Homestead 40%	Machinery Permanently Attached to Real Estate 33⅓%	Total Assessed Value	Total Assessed Value as Equalized by the Board of Review	Final Equalized Value
							Acres	100ths				Dollars	Dollars	Dollars	Dollars	Dollars	Dollars	Dollars	Dollars	Dollars	Dollars	Dollars	Dollars
1	Clifford A. Patterson		NE¼ of NE¼ (See Text part Spring W. of Hy #6)	31	142	25	26		C1														
2	Joseph R. + Genevieve Morgan		NW¼ of NE¼				40																
3	James + Edna Godfrey		SW¼ of NE¼				40																
4	Lillian Patterson		W½ of SE¼ of NE¼				30																
5	Earl W. Patterson		SE¼ of SE¼ of NE¼				10																
6			NE¼ of NW¼																				
7	U. S. of America — Clarence E. + Minnie G. Vanatta		NW¼ ~~of NW¼~~ Lot 1				41	36															
8	U. S. of America		~~SW¼ of NW¼~~ " 2																				
9	U. S. of America		~~SE¼ of NW¼~~ " 6																				
10	Walter Swanson		Total part of NE¼ of NE¼ lying W. of Hy #6.				14																
11	Oke E. Carlson		~~NE¼ of SW¼~~ " 3				23	40															
12			NW¼ of SW¼																				
13	Steve Swanson		~~SW¼ of SW¼~~ " 5				30	13															
14	Oke E. Carlson		~~SE¼ of SW¼~~ " 4				37	40															
15																							
16	State of Minnesota		NE¼ of SE¼																				
17	James + Edna E. Godfrey		NW¼ of SE¼				40																
18	Oke E. Carlson		SW¼ of SE¼				40																
19	State of Minnesota		SE¼ of SE¼																				
20																							
							372	43															

	Sold for Taxes	Valuations by School Districts as Equalized by Department of Taxation: District No. ..... Rate ..... Mills	District No. ..... Rate ..... Mills	District No. ..... Rate ..... Mills	District No. ..... Rate ..... Mills	District No. ..... Rate ..... Mills	Tax including State Homestead Mills	State Tax on Non-Homestead 4.7 Mills	Special Taxes	Total Taxes		Paid	When Paid: Month Day Year	Number of Receipt	March Settlement 1948	June Settlement 1948	Penalty	November Settlement 1948	Penalty	Collections to First Monday in January 1949	Penalty	Delinquent on First Monday in January 1949	Total Delinquent Tax and Penalty	Remarks
		Dollars	Dollars	Dollars	Dollars	Dollars	$ cts.	$ cts.	$ cts.	$ cts.					$ cts.	$ cts.	$ cts.	$ cts.	$ cts.	$ cts.	$ cts.	$ cts.	$ cts.	
1	SOLD FOR TAXES	23	Pd Tourman	Pd Tourman			46	10		46	1	Tourman									79	125	137	
2		6					120	02		122	2										79	512	651	
3		50					998	20		1018	3	PAID IN FULL	JUL 23 1948	11064				9.98	20					
4	SOLD FOR TAXES	# 42					838			838	4											838		
5		# 48					958			958	5											958		
6		14					280	06		286	6											286		
7											7	2nd Half Paid / Not Half Paid	OCT 30 1948 / JUN 21 1949	8702 / 8902		764		7.64						
8		74					1478	30		1508	8													
9											9													
10		41					818	16		834	10	PAID IN FULL	SEP 1 1948											
11		70					1398	28		1426	11	PAID IN FULL	JAN 28 1949	1076		14.26								
12											12													
13		60					1198	24		1222	13	PAID IN FULL	JUN 2 1949	6189		12.22								
14		570					11384	232		11616	14	PAID IN FULL	JAN 28 1949	1070		116.16								
15											15													
16											16													
17	SOLD FOR TAXES	# 112					2236			2236	17											2236		
18		50					998	20		1018	18	PAID IN FULL	JAN 28 1949	1070		10.18								
19											19													
20											20													
		# 502 / DH 958 / 1160				C1	23164 / 2.164	388 / 3.90		23552														

Assessment Roll and Tax List of Real Property in the Town of Unorg. #4

Cass County, Minnesota, for Taxes for the Year 1947.

Line	In Whose Name Assessed	To Whom Transferred	Subdivision	Sec. or Lot	Town or Block	Rng.	Acres	100ths	No. School District	Indicate Homestead Tax No.	Indicate Agricultural Tax No.	Land Exclusive of Structures and Improvements (Dollars)	Buildings and Other Structures (Dollars)	Machinery Permanently Attached to Real Estate (Dollars)	Total True and Full Value (Dollars)	Rural Homestead Up to $4,000 20% (Dollars)	Rural Over $4,000 and Non-Homestead 33 1/3% (Dollars)	All Other Homestead Up to $4,000 25% (Dollars)	All Other Over $4,000 and Non-Homestead 40% (Dollars)	Machinery Permanently Attached to Real Estate 33 1/3% (Dollars)	Total Assessed Value (Dollars)	Total Assessed Value as Equalized by the Board of Review (Dollars)	Final Equalized Value (Dollars)
1	State of Minnesota		NE¼ of NE¼	32	142	25			C1														
2	U. S. of America		NW¼ of NE¼																				
3	U. S. of America		SW¼ of NE¼																				
4	State of Minnesota		SE¼ of NE¼																				
5																							
6	U. S. of America		NE¼ of NW¼																				
7	Barlow Realty Co.		NW¼ of NW¼				40																
8	Clifford A. Patterson		SW¼ of NW¼				40																
9	U. S. of America		SE¼ of NW¼																				
10																							
11	U. S. of America		NE¼ of SW¼																				
12	U. S. of America		NW¼ of SW¼																				
13	U. S. of America		SW¼ of SW¼																				
14	U. S. of America		SE¼ of SW¼																				
15																							
16	U. S. of America		NE¼ of SE¼																				
17	U. S. of America		NW¼ of SE¼																				
18	U. S. of America		SW¼ of SE¼																				
19	U. S. of America		SE¼ of SE¼																				
20																							
							80																

Line	Sold for Taxes	District No. ... Rate ... Mills (Dollars)	Agri District No. 121 Rate 122.77 Mills (Dollars)	District No. ... Rate ... Mills (Dollars)	District No. ... Rate ... Mills (Dollars)	District No. ... Rate ... Mills (Dollars)	District No. ... Rate ... Mills (Dollars)	Tax Including State Homestead ... Mills ($ cts.)	State Tax on Non-Homestead 4.27 Mills ($ cts.)	Special Taxes ($ cts.)	Total Taxes ($ cts.)	Line	Paid	When Paid (Month Day Year)	Number of Receipt	March Settlement 1948 ($ cts.)	June Settlement 1948 ($ cts.)	Penalty ($ cts.)	November Settlement 1948 ($ cts.)	Penalty ($ cts.)	Collections to First Monday in January 1949 ($ cts.)	Penalty ($ cts.)	Delinquent on First Monday in January 1949 ($ cts.)	Total Delinquent Tax and Penalty ($ cts.)	Remarks
1												1													
2												2													
3												3													
4												4													
5												5													
6												6													
7			60					11 98	24		12 22	7	✓										12 22	g 13 44	
8			60					11 98	24		12 22	8	✓										12 22	g 13 44	
9												9													
10												10													
11												11													
12												12													
13												13													
14												14													
15												15													
16												16													
17												17													
18												18													
19												19													
20												20													
			120				C1	23 96	48		24 44														

Assessment Roll and Tax List of Real Property in the Town of Unorg #4, Cass County, Minnesota, for Taxes for the Year 1947.

	IN WHOSE NAME ASSESSED	TO WHOM TRANSFERRED	DESCRIPTION OF PROPERTY: SUBDIVISION	Sec. or Lot	Town or Block	Reg.	Number of Acres of Land: Acres	100ths	No. School District	Inf. Inh. Appr. Ind. Tax or Re	Inf. Inh. Appr. Ind. Tax or Re	TRUE AND FULL VALUATIONS: LAND Exclusive of Structures and Improvements	BUILDINGS and Other Structures	MACHINERY Permanently Attached to Real Estate	TOTAL True and Full Value	ASSESSED VALUATIONS: RURAL: Homestead Up to $4,000 20%	RURAL: Over $4,000 and Non-Homestead 33⅓%	ALL OTHER: Homestead Up to $4,000 25%	ALL OTHER: Over $4,000 and Non-Homestead 40%	MACHINERY Permanently Attached to Real Estate 33⅓%	TOTAL ASSESSED VALUE	Total Assessed Value as Equalized by the Board of Review	FINAL EQUALIZED VALUE
							Acres	100ths				Dollars	Dollars	Dollars	Dollars	Dollars	Dollars	Dollars	Dollars	Dollars	Dollars	Dollars	Dollars
1	U. S. of America		NE¼ of NE¼	33	142	25			C1														
2	U. S. of America		NW¼ of NE¼																				
3	U. S. of America		SW¼ of NE¼																				
4	U. S. of America		SE¼ of NE¼																				
5																							
6	U. S. of America		NE¼ of NW¼																				
7	U. S. of America		NW¼ of NW¼																				
8	U. S. of America		SW¼ of NW¼																				
9	U. S. of America		SE¼ of NW¼																				
10																							
11	U. S. of America		NE¼ of SW¼																				
12	U. S. of America		NW¼ of SW¼																				
13	U. S. of America		SW¼ of SW¼																				
14	U. S. of America		SE¼ of SW¼																				
15																							
16	U. S. of America		NE¼ of SE¼																				
17	U. S. of America		NW¼ of SE¼																				
18	U. S. of America		SW¼ of SE¼																				
19	U. S. of America		SE¼ of SE¼																				
20																							

	SOLD FOR TAXES	VALUATIONS BY SCHOOL DISTRICTS AS EQUALIZED BY DEPARTMENT OF TAXATION: District No. ..... Rate ....Mills	District No. ..... Rate ....Mills	District No. ..... Rate ....Mills	District No. ..... Rate ....Mills	District No. ..... Rate ....Mills	District No. ..... Rate ....Mills	Tax including State Homestead ....Mills	State Tax on Non-Homestead ....Mills	SPECIAL TAXES	TOTAL TAXES		PAID	WHEN PAID: Month Day Year	Number of Receipt	March Settlement 1948	June Settlement 1948	Penalty	November Settlement 1948	Penalty	Collections to First Monday in January 1949	Penalty	Delinquent on First Monday in January 1949	Total Delinquent Tax and Penalty	REMARKS
		Dollars	Dollars	Dollars	Dollars	Dollars	Dollars	$ cts.	$ cts.	$ cts.	$ cts.					$ cts.	$ cts.	$ cts.	$ cts.	$ cts.	$ cts.	$ cts.	$ cts.	$ cts.	
1												1													
2												2													
3												3													
4												4													
5												5													
6												6													
7												7													
8												8													
9												9													
10												10													
11												11													
12												12													
13												13													
14												14													
15												15													
16												16													
17												17													
18												18													
19												19													
20												20													

Assessment Roll and Tax List of Real Property in the Town of Unang #4, Cass County, Minnesota, for Taxes for the Year 1947.

	Form 4-CD (Must be Month, America)	DESCRIPTION OF PROPERTY								TRUE AND FULL VALUATIONS				ASSESSED VALUATIONS							
	IN WHOSE NAME ASSESSED	TO WHOM TRANSFERRED	SUBDIVISION	Sec. or Lot	Town or Block	Rng.	Number of Acres of Land: Acres	Number of Acres of Land: Mills	No. of Sched. District	Indicate Based on Tax or Sa.	Indicate Applied to Acres or Sa.	LAND Exclusive of Structures and Improvements	BUILDINGS and Other Structures	MACHINERY Permanently Attached to Real Estate	TOTAL True and Full Value	RURAL: Homestead Up to $4,000 20%	RURAL: Over $4,000 and Non-Homestead 33⅓%	ALL OTHER: Homestead Up to $4,000 25%	ALL OTHER: Over $4,000 and Non-Homestead 40%	MACHINERY Permanently Attached to Real Estate 33⅓%	TOTAL ASSESSED VALUE	Total Assessed Value as Equalized by the Board of Review	FINAL EQUALIZED VALUE
												Dollars	Dollars	Dollars	Dollars	Dollars	Dollars	Dollars	Dollars	Dollars	Dollars	Dollars	Dollars
1	State of Minnesota		NE¼ of NE¼	34	142	25		61															
2	U. S. of America		NW¼ of NE¼																				
3	State of Minnesota		SW¼ of NE¼																				
4	U. S. of America		SE¼ of NE¼																				
5																							
6	State of Minnesota		NE¼ of NW¼																				
7	State of Minnesota		NW¼ of NW¼																				
8	State of Minnesota		SW¼ of NW¼																				
9	State of Minnesota		SE¼ of NW¼																				
10																							
11	State of Minnesota		NE¼ of SW¼																				
12	U. S. of America		NW¼ of SW¼																				
13	U. S. of America		SW¼ of SW¼																				
14	U. S. of America		SE¼ of SW¼																				
15																							
16	U. S. of America		NE¼ of SE¼																				
17	U. S. of America		NW¼ of SE¼																				
18	State of Minnesota		SW¼ of SE¼																				
19	State of Minnesota		SE¼ of SE¼																				
20																							

	SOLD FOR TAXES	VALUATIONS BY SCHOOL DISTRICTS AS EQUALIZED BY DEPARTMENT OF TAXATION: District No. ..... Rate ..... Mills	District No. ..... Rate ..... Mills	District No. ..... Rate ..... Mills	District No. ..... Rate ..... Mills	District No. ..... Rate ..... Mills	District No. ..... Rate ..... Mills	Tax including State Homestead ..... Mills	State Tax on Non-Homestead ..... Mills	SPECIAL TAXES	TOTAL TAXES		PAID	WHEN PAID	Number of Receipt	March Settlement 1948	June Settlement 1948	Penalty	November Settlement 1948	Penalty	Collections to First Monday in January 1949	Penalty	Delinquent on First Monday in January 1949	Total Delinquent Tax and Penalty	REMARKS
		Dollars	Dollars	Dollars	Dollars	Dollars	Dollars	$ cts.	$ cts.	$ cts.	$ cts.			Month Day Year		$ cts.	$ cts.	$ cts.	$ cts.	$ cts.	$ cts.	$ cts.	$ cts.	$ cts.		
1												1														
2												2														
3												3														
4												4														
5												5														
6												6														
7												7														
8												8														
9												9														
10												10														
11												11														
12												12														
13												13														
14												14														
15												15														
16												16														
17												17														
18												18														
19												19														
20												20														

Assessment Roll and Tax List of Real Property in the Town of Unang #4

	IN WHOSE NAME ASSESSED	TO WHOM TRANSFERRED	DESCRIPTION OF PROPERTY: SUBDIVISION	Sec. or Lot	Town. or Block	Rng.	Number of Acres of Land: Acres	100ths	No. School District	Indicate Homestead Tax as No	Indicate Agricultural Tax as No	TRUE AND FULL VALUATIONS: LAND Exclusive of Structures and Improvements	BUILDINGS and Other Structures	MACHINERY Permanently Installed in Real Estate	TOTAL True and Full Value	ASSESSED VALUATIONS: RURAL: Homestead Up to $4,000 20%	RURAL: Over $4,000 and Non-Homestead 33⅓%	ALL OTHER: Homestead Up to $4,000 25%	ALL OTHER: Over $4,000 and Non-Homestead 40%	ALL OTHER: MACHINERY Permanently Attached to Real Estate 33⅓%	TOTAL ASSESSED VALUE	Total Assessed Value as Equalized by the Board of Review	FINAL EQUALIZED VALUE
												Dollars	Dollars	Dollars	Dollars	Dollars	Dollars	Dollars	Dollars	Dollars	Dollars	Dollars	Dollars
1	U. S. of America		NE¼ of NE¼	35	147	25			C														
2	U. S. of America		NW¼ of NE¼																				
3	U. S. of America		SW¼ of NE¼																				
4	U. S. of America		SE¼ of NE¼																				
5																							
6	U. S. of America		NE¼ of NW¼																				
7	U. S. of America		NW¼ of NW¼																				
8	U. S. of America		SW¼ of NW¼																				
9	U. S. of America		SE¼ of NW¼																				
10																							
11	U. S. of America		NE¼ of SW¼																				
12	U. S. of America		NW¼ of SW¼																				
13	U. S. of America		SW¼ of SW¼																				
14	U. S. of America		SE¼ of SW¼																				
15																							
16	State of Minnesota		NE¼ of SE¼																				
17	U. S. of America		NW¼ of SE¼																				
18	U. S. of America		SW¼ of SE¼																				
19	U. S. of America		SE¼ of SE¼																				
20																							

	SOLD FOR TAXES	VALUATIONS BY SCHOOL DISTRICTS AS EQUALIZED BY DEPARTMENT OF TAXATION: District No. ..... Rate ..... Mills	District No. ..... Rate ..... Mills	District No. ..... Rate ..... Mills	District No. ..... Rate ..... Mills	District No. ..... Rate ..... Mills	District No. ..... Rate ..... Mills	Tax including State Homestead ..... Mills	State Tax on Non-Homestead ..... Mills	SPECIAL TAXES	TOTAL TAXES		PAID	WHEN PAID	Number of Receipt	March Settlement 1948	June Settlement 1948	Penalty	November Settlement 1948	Penalty	Collections to First Monday in January 1949	Penalty	Delinquent on First Monday in January 1949	Total Delinquent Tax and Penalty	REMARKS
		Dollars	Dollars	Dollars	Dollars	Dollars	Dollars	$ cts.	$ cts.	$ cts.	$ cts.			Month Day Year		$ cts.	$ cts.	$ cts.	$ cts.	$ cts.	$ cts.	$ cts.	$ cts.	$ cts.	
1												1													
2												2													
3												3													
4												4													
5												5													
6												6													
7												7													
8												8													
9												9													
10												10													
11												11													
12												12													
13												13													
14												14													
15												15													
16												16													
17												17													
18												18													
19												19													
20												20													

Assessment Roll and Tax List of Real Property in the Town of Unorg #4

Cass County, Minnesota, for Taxes for the Year 1947.

Form 4 Chapter 279 Laws 1947

In Whose Name Assessed	To Whom Transferred	Description of Property: Subdivision	Sec. or Lot	Town or Block	Rng.	Number of Acres of Land: Acres	100ths	Not School District	Indicate Homestead Yes or No	Indicate Agricultural Yes or No	True and Full Valuations: Land Exclusive of Structures and Improvements (Dollars)	Buildings and Other Structures (Dollars)	Machinery Permanently Attached to Real Estate (Dollars)	Total True and Full Value (Dollars)	Assessed Valuations: Rural: Homestead Up to $1,000 20%	Rural: Over $1,000 (Not Homestead) 33⅓%	All Other: Homestead Up to $1,000 25%	All Other: Over $1,000 and Non-Homestead 40%	Machinery Permanently Attached to Real Estate 33⅓%	Total Assessed Value (Dollars)	Total Assessed Value Reduced by the Board of Review (Dollars)	Final Equalized Value (Dollars)
State of Minnesota		1 NE¼ of NE¼	36	142	25			C1														
State of Minnesota		2 NW¼ of NE¼																				
State of Minnesota		3 SW¼ of NE¼																				
State of Minnesota		4 SE¼ of NE¼																				
		5																				
State of Minnesota		6 NE¼ of NW¼																				
State of Minnesota		7 NW¼ of NW¼																				
State of Minnesota		8 SW¼ of NW¼																				
		9 SE¼ of NW¼																				
		10																				
State of Minnesota		11 NE¼ of SW¼																				
Marrie Hanson		12 NW¼ of SW¼				40																
"		13 SW¼ of SW¼				40																
"		14 SE¼ of SW¼				40																
		15																				
State of Minnesota		16 NE¼ of SE¼																				
State of Minnesota		17 NW¼ of SE¼																				
State of Minnesota		18 SW¼ of SE¼																				
		19 SE¼ of SE¼																				
		20																				
						120																

Sold for Taxes	Valuations by School Districts as Equalized by Department of Taxation: District No. Rate Mills	District No. Rate Mills	District No. Rate Mills	District No. Rate Mills	District No. Rate Mills	Tax Including State Homestead Mills	State Tax on Non-Homestead 40 Mills	Special Taxes	Total Taxes	Paid	When Paid (Month Day Year)	Number of Receipt	March Settlement 1948	June Settlement 1948	Penalty	November Settlement 1948	Penalty	Collections to First Monday in January 1949	Penalty	Delinquent on First Monday in January 1949	Total Delinquent Tax and Penalty	Remarks
	Dollars	Dollars	Dollars	Dollars	Dollars	$ cts.	$ cts.	$ cts.	$ cts.				$ cts.	$ cts.	$ cts.	$ cts.	$ cts.	$ cts.	$ cts.	$ cts.	$ cts.	
1										1												
2										2												
3										3												
4										4												
5										5												
6										6												
7										7												
8										8												
9										9												
10										10												
11										11												
12		50				9.98	20		10.18	12	2nd Half Paid NOV 3 [illegible] 1st Half Paid JUL 24 1948											
13		110				21.96	44		22.40	13	2nd Half Paid NOV 3 [illegible] 1st Half Paid JUL 24 1948					21.38		21.38	1.71			
14		50				9.98	20		10.18	14	2nd Half Paid NOV 3 [illegible] 1st Half Paid JUL 24 [illegible]											
15										15												
16										16												
17										17												
18										18												
19										19												
20										20												
	74 216			C1		41.92	84		42.76													

Form 4 CD—Minnesota Board of Equalization

Assessment Roll and Tax List of Real Property in the Town of Unsorg #4 Cass County, Minnesota, for Taxes for the Year 1947.

	IN WHOSE NAME ASSESSED	TO WHOM TRANSFERRED	DESCRIPTION OF PROPERTY: SUBDIVISION	Sec. or Lot	Town or Block	Rng.	Number of Acres of Land: Acres	Mills	Not School District	Indicate classification by Nos.	Indicate additional Tax or No.	TRUE AND FULL VALUATIONS: LAND Exclusive of Structures and Improvements	BUILDINGS and Other Structures	MACHINERY Permanently Attached to Real Estate	TOTAL True and Full Value	ASSESSED VALUATIONS: RURAL: Homestead Up to $1,600 20%	RURAL: Over $1,600 and Non-Homestead 33⅓%	ALL OTHER: Homestead Up to $4,000 25%	ALL OTHER: Over $4,000 and Non-Homestead 40%	MACHINERY Permanently Attached to Real Estate 33⅓%	TOTAL ASSESSED VALUE	Total Assessed Valuation Certified to the Board of Review	FINAL EQUALIZED VALUE
												Dollars	Dollars	Dollars	Dollars	Dollars	Dollars	Dollars	Dollars	Dollars	Dollars	Dollars	Dollars
	State of Minnesota		Lots 12 + 13																				
1	~~NW¼ of NE¼~~			2	142	29			Un														
2	Chas. Sterns		~~NW¼ of NE¼~~ Lot 1	11	142	29	22	50	"														
	State of Minnesota																						
3	~~SW¼ of NE¼~~ " 6																						
4	NE¼ of SE¼																						
5	" 5																						
	State of Minnesota		Ex. of																				
6	NW¼ of NE¼																						
	State of Minnesota																						
7	SW¼ of SW¼			12	142	29			Un														
8	Wm. Mueller		~~SW¼ of NW¼~~ Lot 4				18	50	"														
	State of Minnesota																						
9	~~SE¼ of NW¼~~ " 2																						
10	Wm. Mueller		" 3				17	25	"														
11	Amelia Kulander		~~NE¼ of SW¼~~ " 1	13	142	29	21	75	"														
	U. S. of America																						
12	~~NW¼ of SW¼~~ " 1			17	142	29			"														
	U. S. of America																						
13	~~SW¼ of SW¼~~ " 2																						
	U. S. of America																						
14	~~SE¼ of SW¼~~ Lot 6 + 7½ of 7½ of Lot 7																						
	Samuel H. Herber Est, Dr. M. P. Herber's, Gustave Kulander's		Lots 12-14 + 17				89	70	Un														
15	Wm. Mueller		~~NE¼ of SE¼~~ Lot 5	23	142	29	15	40	"														
16	"		~~NW¼ of SE¼~~ " 1	24	142	29	35	30	"														
17	"		~~SW¼ of SE¼~~ " 2				22	75	"														
18	Edw. L. Rogers		~~SE¼ of SE¼~~ " 1	31	142	29	32	75	"														
19	"		Lot 2				22	25	"														
20							298	15															

	SOLD FOR TAXES	VALUATIONS BY SCHOOL DISTRICTS AS EQUALIZED BY DEPARTMENT OF TAXATION: District No. ..... Rate ..... Mills	District No. ..... Rate ..... Mills	District No. Cass Rate 172.5 Mills	District No. ..... Rate ..... Mills	District No. ..... Rate ..... Mills	District No. ..... Rate ..... Mills	Tax including State Homestead ..... Mills	State Tax on Non-Homestead 4.7 Mills	SPECIAL TAXES	TOTAL TAXES	PAID	WHEN PAID	Number of Receipt	March Settlement 1948	June Settlement 1948	Penalty	November Settlement 1948	Penalty	Collections to First Monday in January 1949	Penalty	Delinquent on 2 1st Monday in January 1949	Total Delinquent Tax and Penalty	REMARKS
		Dollars	Dollars	Dollars	Dollars	Dollars	Dollars	$ cts.	$ cts.	$ cts.	$ cts.		Month Day Year		$ cts.	$ cts.	$ cts.	$ cts.	$ cts.	$ cts.	$ cts.	$ cts.	$ cts.	
1																								
2			100					17 32	4 0		17 72	PAID IN FULL	JUN 12 1948	8440		17 72								
3																								
4																								
5																								
6																								
7																								
8			100					17 32	4 0		17 72	PAID IN FULL	JAN 30 1948											
9															136	33 60								
10			90					15 58	3 6		15 94	PAID IN FULL	JAN 30 1948											
11	SOLD FOR TAXES		100					17 32	4 0		17 72											17 72		
12																								
13																								
14																								
15			210					36 36	8 6		37 22	PAID IN FULL	JUN 16 1948	8880		37 22								
16			100					17 32	4 0		17 72	PAID IN FULL	JAN 30 1948											
17			100					17 32	4 0		17 72	PAID IN FULL	JAN 30 1948		136	8488								
18			90					15 58	3 6		15 94	PAID IN FULL	JAN 30 1948		136									
												2nd Half Paid	OCT 30 1948		2345									
19			120					20 78	4 8		21 26	1st Half Paid	JUN 15 1948		2345	18 60		18 60						
												2nd Half Paid	OCT 30 1948											
20			90					15 58	3 6		15 94	1st Half Paid	JUN 15 1948											
			1100			Un		190 48	44 2		194 90													
								18 44	4 42															

Assessment Roll and Tax List of Real Property in the Town of Unorg #4, Cass County, Minnesota, for Taxes for the Year 1947.

Form 4 CD

	In Whose Name Assessed	To Whom Transferred	Description of Property: Subdivision	Sec. or Lot	Town. or Block	Rng.	Number of Acres of Land (Acres / 100ths)	Sch. Dist.	Indicate Homestead Tax or Ra	Indicate Agricultural Tax or Ra	True and Full Valuations: Land Exclusive of Structures and Improvements (Dollars)	Buildings and Other Structures (Dollars)	Machinery Permanently Attached to Real Estate (Dollars)	Total True and Full Value (Dollars)	Assessed Valuations: Rural: Homestead Up to $4,000 20% (Dollars)	Rural: Over $4,000 and Non-Homestead 33⅓% (Dollars)	All Other: Homestead Up to $4,000 25% (Dollars)	All Other: Over $4,000 and Non-Homestead 40% (Dollars)	Machinery Permanently Attached to Real Estate 33⅓% (Dollars)	Total Assessed Value as Equalized by the Board of Review (Dollars)	Final Equalized Value (Dollars)
1	Hugo S. Erickson		~~NE¼ of NE¼~~ Lot 1	1	143	30	36.85	4m													
2	D. D. Davis		~~NW¼ of NE¼~~ " 3				56														
3			SW¼ of NE¼																		
4			SE¼ of NE¼																		
5																					
6			NE¼ of NW¼																		
7			NW¼ of NW¼																		
8			SW¼ of NW¼																		
9			SE¼ of NW¼																		
10																					
11	D. D. Davis		~~NE¼ of SW¼~~ Lot 4				42														
12	State of Minnesota		NW¼ of SW¼																		
13			SW¼ of SW¼																		
14			SE¼ of SW¼																		
15	Louise F. Broughton		Lot 1	2	143	30	29.80														
16			NE¼ of SE¼																		
17			NW¼ of SE¼																		
18			SW¼ of SE¼																		
19			SE¼ of SE¼																		
20																					
							164.65														

	Sold for Taxes	Valuations by School Districts as Equalized by Department of Taxation: District No. ..... Rate ..... Mills	District No. ..... Rate ..... Mills	District No. ..... Rate ..... Mills	District No. ..... Rate ..... Mills	District No. ..... Rate ..... Mills	Tax including State Homestead ..... Mills	State Tax on Non-Homestead 6.23 Mills	Special Taxes	Total Taxes	Paid	When Paid (Month Day Year)	Number of Receipt	March Settlement 1948	June Settlement 1948	Penalty	November Settlement 1948	Penalty	Collections to First Monday in January 1949	Penalty	Delinquent on First Monday in January 1949	Total Delinquent Tax and Penalty	Remarks
		Dollars	Dollars	Dollars	Dollars	Dollars	$ cts.	$ cts.	$ cts.	$ cts.				$ cts.	$ cts.	$ cts.	$ cts.	$ cts.	$ cts.	$ cts.	$ cts.	$ cts.	
1			110				17.04	.44		17.48	PAID IN FULL	JUN 20 1948	13264		17.48								
2			110				17.04	.44		17.48	PAID IN FULL	JUN 10 1948	13387		17.48								
3																							
4																							
5																							
6																							
7																							
8																							
9																							
10																							
11			110				17.04	.44		17.48	PAID IN FULL	JUN 10 1948	13387		17.48								
12																							
13																							
14																							
15			80				13.84	.32		14.16	PAID IN FULL	JUN 10 1948	13385		14.16								
16																							
17																							
18																							
19																							
20																							
		74.40			Unorg		70.96	1.64		72.60													
							70.98	1.66															

Assessment Roll and Tax List of Real Property in the Town of Unorg #4, Cass County, Minnesota, for Taxes for the Year 1947.

Form 4 CD

	IN WHOSE NAME ASSESSED	TO WHOM TRANSFERRED	DESCRIPTION OF PROPERTY: SUBDIVISION	Sec. or Lot	Town. or Block	Rng.	Number of Acres of Land: Acres	100ths	Not Beyond District	Indicate Homestead Tax by Yes or No	Indicate Agricultural Tax by Yes or No	TRUE AND FULL VALUATIONS: LAND Exclusive of Structures and Improvements (Dollars)	BUILDINGS and Other Structures (Dollars)	MACHINERY Permanently Attached to Real Estate (Dollars)	TOTAL True and Full Value (Dollars)	ASSESSED VALUATIONS: RURAL: Homestead Up to $4,000 20% (Dollars)	RURAL: Over $4,000 and Non-Homestead 33⅓% (Dollars)	ALL OTHER: Homestead Up to $4,000 25% (Dollars)	ALL OTHER: Over $4,000 and Non-Homestead 40% (Dollars)	MACHINERY Permanently Attached to Real Estate 33⅓% (Dollars)	TOTAL ASSESSED VALUE (Dollars)	Total Assessed Value as Equalized by the Board of Review (Dollars)	FINAL EQUALIZED VALUE (Dollars)
4			NE¼ of NE¼	3	143	30			Un														
2			NW¼ of NE¼																				
3			SW¼ of NE¼																				
4			SE¼ of NE¼																				
5		U. S. of America																					
6			NE¼ of NW¼																				
7			NW¼ of NW¼																				
8		B. F. Nelson Mfg. Co.	~~SW¼ of NW¼~~ Lot 2				24																
9			SE¼ of NW¼																				
10																							
11			NE¼ of SW¼																				
12			NW¼ of SW¼																				
13			SW¼ of SW¼																				
14			SE¼ of SW¼																				
15																							
16			NE¼ of SE¼																				
17			NW¼ of SE¼																				
18			SW¼ of SE¼																				
19			SE¼ of SE¼																				
20																							
							24																

	SOLD FOR TAXES	VALUATIONS BY SCHOOL DISTRICTS AS EQUALIZED BY DEPARTMENT OF TAXATION: District No.... Rate.... Mills (Dollars)	District No.... Rate.... Mills (Dollars)	District No. 2269 Rate 175 Mills (Dollars)	District No.... Rate.... Mills (Dollars)	District No.... Rate.... Mills (Dollars)	Tax Including State Homestead ....Mills ($ cts.)	State Tax on Non-Homestead 7.2 Mills ($ cts.)	SPECIAL TAXES ($ cts.)	TOTAL TAXES ($ cts.)		PAID	WHEN PAID (Month Day Year)	Number of Receipt	March Settlement 1948 ($ cts.)	June Settlement 1948 ($ cts.)	Penalty ($ cts.)	November Settlement 1948 ($ cts.)	Penalty ($ cts.)	Collections to First Monday in January 1949 ($ cts.)	Penalty ($ cts.)	Delinquent on First Monday in January 1949 ($ cts.)	Total Delinquent Tax and Penalty ($ cts.)	REMARKS
1											1													
2											2													
3											3													
4											4													
5											5													
6											6													
7											7													
8			100				1732	40		1772	8	PAID IN FULL JUN 24 1948	681		177									
9											9													
10											10													
11											11													
12											12													
13											13													
14											14													
15											15													
16											16													
17											17													
18											18													
19											19													
20											20													
			100				1732	40		1772														

Assessment Roll and Tax List of Real Property in the Town of Unsang #4

Form 4 CD

	IN WHOSE NAME ASSESSED	TO WHOM TRANSFERRED	DESCRIPTION OF PROPERTY: SUBDIVISION	Sec. or Lot	Town. or Block	Reg.	Number of Acres of Land: Acres	100ths	No. School District	Indicate Agricultural Land by Use	Indicate Agricultural Land by Value	TRUE AND FULL VALUATIONS: LAND Exclusive of Separate Improvements	BUILDINGS and Other Structures	MACHINERY Permanently Attached to Real Estate	TOTAL True and Full Value	ASSESSED VALUATIONS: RURAL: Homestead Up to $4,000 20%	RURAL: Over $4,000 and Non-Homestead 33⅓%	ALL OTHER: Homestead Up to $4,000 25%	ALL OTHER: Over $4,000 and Non-Homestead 40%	MACHINERY Permanently Attached to Real Estate 33⅓%	TOTAL ASSESSED VALUE	Total Increased by Adjustment Equalized by State Board or Review	FINAL EQUALIZED VALUE
							Acres	100ths				Dollars	Dollars	Dollars	Dollars	Dollars	Dollars	Dollars	Dollars	Dollars	Dollars	Dollars	Dollars
			1 NE¼ of NE¼		7	143	30		Un														
			2 NW¼ of NE¼																				
			3 SW¼ of NE¼																				
			4 SE¼ of NE¼																				
			5																				
			6 NE¼ of NW¼																				
			7 NW¼ of NW¼																				
			8 SW¼ of NW¼																				
			9 SE¼ of NW¼																				
			10																				
			11 NE¼ of SW¼																				
			12 NW¼ of SW¼																				
			13 SW¼ of SW¼																				
			14 SE¼ of SW¼																				
			15																				
			16 NE¼ of SE¼																				
			17 NW¼ of SE¼																				
	B. F. Nelson Mfg. Co.		18 ~~SW¼ of SE¼~~ Lot 9				50		Un														
			19 SE¼ of SE¼																				
			20																				
							50																

	SOLD FOR TAXES	VALUATIONS BY SCHOOL DISTRICTS AS EQUALIZED BY DEPARTMENT OF TAXATION: District No. ..... Rate ..... Mills	District No. ..... Rate ..... Mills	District No. Cegai 4 Rate 128 Mills	District No. ..... Rate ..... Mills	District No. ..... Rate ..... Mills	District No. ..... Rate ..... Mills	Tax Including State Homestead ..... Mills	State Tax on Non-Homestead 4½ Mills	SPECIAL TAXES	TOTAL TAXES		PAID	WHEN PAID	Number of Receipt	March Settlement 1948	June Settlement 1948	Penalty	November Settlement 1948	Penalty	Collections to First Monday in January 1949	Penalty	Delinquent as First Monday in January 1949	Total Delinquent Tax and Penalty	REMARKS
		Dollars	Dollars	Dollars	Dollars	Dollars	Dollar	$ cts.	$ cts.	$ cts.	$ cts.			Month Day Year		$ cts.	$ cts.	$ cts.	$ cts.	$ cts.	$ cts.	$ cts.	$ cts.	$ cts.	
1												1													
2												2													
3												3													
4												4													
5												5													
6												6													
7												7													
8												8													
9												9													
10												10													
11												11													
12												12													
13												13													
14												14													
15												15													
16												16													
17												17													
18			160					2770	66		2836	18	PAID IN FULL JUN 24 1948		8681		2836								
19												19													
20												20													
			N.H. 160			Un		2770	66		2836														

Assessment Roll and Tax List of Real Property in the Town of Unorg #4

		DESCRIPTION OF PROPERTY						TRUE AND FULL VALUATIONS				ASSESSED VALUATIONS							
	IN WHOSE NAME ASSESSED	TO WHOM TRANSFERED		SUBDIVISION	Sec. or Lot	Town or Block	Rng.	Number of Acres of Land: Acres	Number of Acres of Land: Miles	No. School District	Indicate Homestead Yes or No	Indicate Agricultural Yes or No	LAND Exclusive of Buildings and Improvements	BUILDINGS and Other Structures	MACHINERY Permanently Attached to Real Estate	TOTAL True and Full Value	RURAL: Homestead Up to $4,000 20%	RURAL: Over $4,000 and Non-Homestead 33⅓%	ALL OTHER: Homestead Up to $4,000 25%	ALL OTHER: Over $4,000 and Non-Homestead 40%	MACHINERY Permanently Attached to Real Estate 33⅓%	TOTAL ASSESSED VALUE	Total Assessed Value as Equalized by the Board of Review	FINAL EQUALIZED VALUE
													Dollars	Dollars	Dollars	Dollars	Dollars	Dollars	Dollars	Dollars	Dollars	Dollars	Dollars	Dollars
1				NE¼ of NE¼	8	143	30			4n														
2	U. S. of America			~~NW¼ of NE¼~~ Lot 2																				
3				SW¼ of NE¼																				
4				SE¼ of NE¼																				
5																								
6				NE¼ of NW¼																				
7				NW¼ of NW¼																				
8				SW¼ of NW¼																				
9				SE¼ of NW¼																				
10																								
11				NE¼ of SW¼																				
12				NW¼ of SW¼																				
13				SW¼ of SW¼																				
14				SE¼ of SW¼																				
15																								
16				NE¼ of SE¼																				
17				NW¼ of SE¼																				
18				SW¼ of SE¼																				
19				SE¼ of SE¼																				
20																								

	SOLD FOR TAXES	VALUATIONS BY SCHOOL DISTRICTS AS EQUALIZED BY DEPARTMENT OF TAXATION: District No. ..... Rate ..... Mills	District No. ..... Rate ..... Mills	District No. ..... Rate ..... Mills	District No. ..... Rate ..... Mills	District No. ..... Rate ..... Mills	District No. ..... Rate ..... Mills	Tax Including State Homestead ..... Mills	State Tax on Non-Homestead ..... Mills	SPECIAL TAXES	TOTAL TAXES		PAID	WHEN PAID	Number of Receipt	March Settlement 1948	June Settlement 1948	Penalty	November Settlement 1948	Penalty	Collections to First Monday in January 1949	Penalty	Delinquent on First Monday in January 1949	Total Delinquent Tax and Penalty	REMARKS
		Dollars	Dollars	Dollars	Dollars	Dollars	Dollar	$ cts.	$ cts.	$ cts.	$ cts.			Month Day Year		$ cts.	$ cts.	$ cts.	$ cts.	$ cts.	$ cts.	$ cts.	$ cts.	$ cts.	
1												1													
2												2													
3												3													
4												4													
5												5													
6												6													
7												7													
8												8													
9												9													
10												10													
11												11													
12												12													
13												13													
14												14													
15												15													
16												16													
17												17													
18												18													
19												19													
20												20													

Assessment Roll and Tax List of Real Property in the Town of Unorg. #4

	Form 4-CD (Revised 1947)	DESCRIPTION OF PROPERTY							TRUE AND FULL VALUATIONS				ASSESSED VALUATIONS										
	IN WHOSE NAME ASSESSED	TO WHOM TRANSFERRED	SUBDIVISION	Sec. or Lot	Town. or Block	Rng.	Number of Acres of Land: Acres	Mills	No. School District	Indicate Special Tax by No.	Indicate Special Tax by No.	LAND Exclusive of Structures and Improvements	BUILDINGS and Other Structures	MACHINERY Permanently Attached to Real Estate	TOTAL True and Full Value	RURAL: Homestead Up to $4,000 20%	RURAL: Over $4,000 and Non-Homestead 33⅓%	ALL OTHER: Homestead Up to $4,000 25%	ALL OTHER: Over $4,000 and Non-Homestead 40%	MACHINERY Permanently Attached to Real Estate 33⅓%	TOTAL ASSESSED VALUE	Total Assessed Value as Equalized by the Board of Review	FINAL EQUALIZED VALUE
												Dollars	Dollars	Dollars	Dollars	Dollars	Dollars	Dollars	Dollars	Dollars	Dollars	Dollars	Dollars
1			NE¼ of NE¼	14	143	30		Un															
2			NW¼ of NE¼																				
3			SW¼ of NE¼																				
4			SE¼ of NE¼																				
5																							
6	Mrs J. H. Harrison		~~NE¼ of NW¼~~ Lot 2				21.6																
7			NW¼ of NW¼																				
8			SW¼ of NW¼																				
9	S. H. Spathen		SE¼ of NW¼				40																
10	~~Geo. L. Freeman Estate~~	Irvins	Lot 6				46																
11			NE¼ of SW¼																				
12			NW¼ of SW¼																				
13			SW¼ of SW¼																				
14			SE¼ of SW¼																				
15																							
16			NE¼ of SE¼																				
17			NW¼ of SE¼																				
18			SW¼ of SE¼																				
19			SE¼ of SE¼																				
20							107.60																

	SOLD FOR TAXES	VALUATIONS BY SCHOOL DISTRICTS AS EQUALIZED BY DEPARTMENT OF TAXATION: District No. ..... Rate ..... Mills	District No. ..... Rate ..... Mills	District No. 4 Rate 13.8 Mills	District No. ..... Rate ..... Mills	District No. ..... Rate ..... Mills	District No. ..... Rate ..... Mills	Tax including State Homestead ..... Mills	State Tax on Non-Homestead 4.2 Mills	SPECIAL TAXES	TOTAL TAXES		PAID	WHEN PAID	Number of Receipt	March Settlement 1948	June Settlement 1948	Penalty	November Settlement 1948	Penalty	Collections to First Monday in January 1949	Penalty	Delinquent on First Monday in January 1949	Total Delinquent Tax and Penalty	REMARKS
		Dollars	Dollars	Dollars	Dollars	Dollars	Dollars	$ cts.	$ cts.	$ cts.	$ cts.		Month Day Year			$ cts.	$ cts.	$ cts.	$ cts.	$ cts.	$ cts.	$ cts.	$ cts.	$ cts.	
1												1													
2												2													
3												3													
4												4													
5												5													
6				90				1558	36		1594	6	1st Half Paid AUG - 4 1948 / 2nd Half Paid OCT 20 1948	10493 / 11976				237 / 797	39					
7												7													
8												8													
9				90				1558	36		1594	9	PAID IN FULL JUN 16 1948	7882			1594								
10				N 138				2390			2390	10	PAID IN FULL AUG 13 1948	11960				239	60						
11												11													
12												12													
13												13													
14												14													
15												15													
16												16													
17												17													
18												18													
19												19													
20												20													
				N 138 / 8.0 / 318			Un-	5506 / 5506	72 / 72		5578														

Assessment Roll and Tax List of Real Property in the Town of Unorg. # 4

	Form 4 CD—Main data inserted, remaining	DESCRIPTION OF PROPERTY								TRUE AND FULL VALUATIONS				ASSESSED VALUATIONS							
	IN WHOSE NAME ASSESSED	TO WHOM TRANSFERRED	SUBDIVISION	Sec. or Lot	Town or Block	Rge.	Number of Acres of Land: Acres	Number of Acres of Land: 100ths	No. School District	Indicate Agricultural Land by Ag. Land Tax or No.	LAND Exclusive of Structures and Improvements	BUILDINGS and Other Structures	MACHINERY Permanently Attached to Real Estate	TOTAL True and Full Value	RURAL: Homestead Up to $1,000 20%	RURAL: Over $1,000 and Non-Homestead 33⅓%	ALL OTHER: Homestead Up to $1,000 25%	ALL OTHER: Over $1,000 and Non-Homestead 40%	MACHINERY Permanently Attached to Real Estate 33⅓%	TOTAL ASSESSED VALUE	Total Assessed Value Equalized by the Board of Review	FINAL EQUALIZED VALUE
											Dollars	Dollars	Dollars	Dollars	Dollars	Dollars	Dollars	Dollars	Dollars	Dollars	Dollars	Dollars
1			NE¼ of NE¼		19	143	30		Un													
2			NW¼ of NE¼																			
3			SW¼ of NE¼																			
4			SE¼ of NE¼																			
5																						
6			NE¼ of NW¼																			
7			NW¼ of NW¼																			
8			SW¼ of NW¼																			
9			SE¼ of NW¼																			
10																						
11			NE¼ of SW¼																			
12			NW¼ of SW¼																			
13			SW¼ of SW¼																			
14			SE¼ of SW¼																			
15																						
16			NE¼ of SE¼																			
17			NW¼ of SE¼																			
18			SW¼ of SE¼																			
19			SE¼ of SE¼																			
20																						

	SOLD FOR TAXES	VALUATIONS BY SCHOOL DISTRICTS AS EQUALIZED BY DEPARTMENT OF TAXATION: District No. ..... Rate ..... Mills	District No. ..... Rate ..... Mills	District No. ..... Rate ..... Mills	District No. ..... Rate ..... Mills	District No. ..... Rate ..... Mills	District No. ..... Rate ..... Mills	Tax Including State Homestead ..... Mills	State Tax on Non-Homestead ..... Mills	SPECIAL TAXES	TOTAL TAXES		PAID	WHEN PAID			Number of Receipt	March Settlement 1948	June Settlement 1948	Penalty	November Settlement 1948	Penalty	Collections to First Monday in January 1949	Penalty	Delinquent on First Monday in January 1949	Total Delinquent Tax and Penalty	REMARKS
		Dollars	Dollars	Dollars	Dollars	Dollars	Dollar	$ cts.	$ cts.	$ cts.	$ cts.			Month	Day	Year		$ cts.	$ cts.	$ cts.	$ cts.	$ cts.	$ cts.	$ cts.	$ cts.	$ cts.	
1												1															
2												2															
3												3															
4												4															
5												5															
6												6															
7												7															
8												8															
9												9															
10												10															
11												11															
12												12															
13												13															
14												14															
15												15															
16												16															
17												17															
18												18															
19												19															
20												20															

Assessment Roll and Tax List of Real Property in the Town of Unorg #4, Cass County, Minnesota, for Taxes for the Year 1947.

Line	In Whose Name Assessed	To Whom Transferred	Subdivision	Sec. or Lot	Town or Block	Rng.	Number of Acres of Land: Acres	Number of Acres of Land: Mills	No. School District	Indicate Homestead Tax by H	Indicate Special Tax by S	True and Full Valuations: Land Exclusive of Structures and Improvements (Dollars)	True and Full Valuations: Buildings and Other Structures (Dollars)	True and Full Valuations: Machinery Permanently Attached to Real Estate (Dollars)	True and Full Valuations: Total True and Full Value (Dollars)	Assessed Valuations: Rural: Homestead Up to $4,000 20% (Dollars)	Assessed Valuations: Rural: Over $4,000 and Non-Homestead 33⅓% (Dollars)	Assessed Valuations: All Other: Homestead Up to $4,000 25% (Dollars)	Assessed Valuations: All Other: Over $4,000 and Non-Homestead 40% (Dollars)	Assessed Valuations: Machinery Permanently Attached to Real Estate 33⅓% (Dollars)	Assessed Valuations: Total Assessed Value (Dollars)	Assessed Valuations: Total Assessed Value as Equalized by the Board of Review (Dollars)	Final Equalized Value (Dollars)
1			NE¼ of NE¼	20	143	30			Un														
2			NW¼ of NE¼																				
3			SW¼ of NE¼																				
4			SE¼ of NE¼																				
5	J. R. McQueen		Lot 1 (Goose Island)				17																
6			NE¼ of NW¼																				
7			NW¼ of NW¼																				
8			SW¼ of NW¼																				
9			SE¼ of NW¼																				
10																							
11			NE¼ of SW¼																				
12			NW¼ of SW¼																				
13			SW¼ of SW¼																				
14			SE¼ of SW¼																				
15																							
16			NE¼ of SE¼																				
17			NW¼ of SE¼																				
18			SW¼ of SE¼																				
19			SE¼ of SE¼																				
20							17																

Line	Sold for Taxes	Valuations by School Districts as Equalized by Department of Taxation: District No. ..... Rate ..... Mills (Dollars)	District No. ..... Rate ..... Mills (Dollars)	District No. Gen Rate 113 Mills (Dollars)	District No. ..... Rate ..... Mills (Dollars)	District No. ..... Rate ..... Mills (Dollars)	District No. ..... Rate ..... Mills (Dollars)	Tax Including State Homestead ..... Mills ($ cts.)	State Tax on Non-Homestead 4.4 Mills ($ cts.)	Special Taxes ($ cts.)	Total Taxes ($ cts.)	Paid	When Paid: Month	Day	Year	Number of Receipt	March Settlement 1948 ($ cts.)	June Settlement 1948 ($ cts.)	Penalty ($ cts.)	November Settlement 1948 ($ cts.)	Penalty ($ cts.)	Collections to First Monday in January 1949 ($ cts.)	Penalty ($ cts.)	Delinquent on First Monday in January 1949 ($ cts.)	Total Delinquent Tax and Penalty ($ cts.)	Remarks
1																											
2																											
3																											
4																											
5				110				19 04	44		1948	PAID IN FULL	JUN	14	1948	7490		1948									
6																											
7																											
8																											
9																											
10																											
11																											
12																											
13																											
14																											
15																											
16																											
17																											
18																											
19																											
20				110			Un	19 04	44		1948																

Form 4 CD

IN WHOSE NAME ASSES

GOVT LOT ONE SEC 22 TWP 143 RGE 30

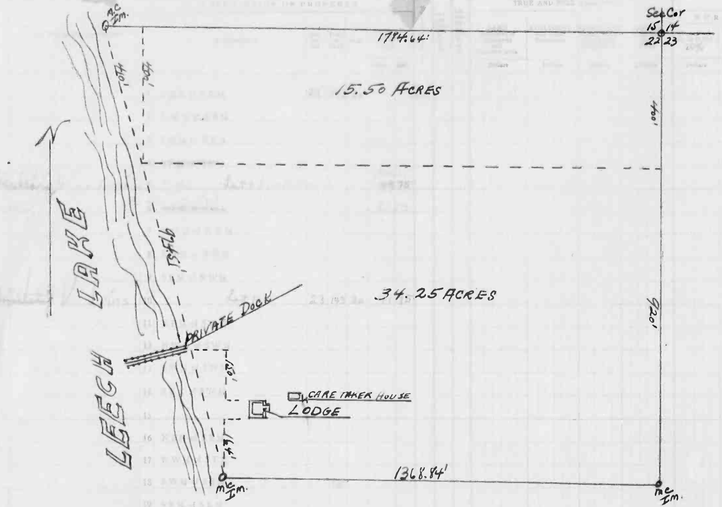

VALUATIONS				
$4,000 Non-taxed 1%	MACHINERY Permanently Attached to Real Estate 33⅓%	TOTAL ASSESSED VALUE	Total Assessed Value as Equalized by the Board of Review	FINAL EQUALIZED VALUE
Mars	Dollars	Dollars	Dollars	Dollars

91.50

Cass County, Minnesota, for Taxes for the Year 1947.

	SOLD FOR TAXES	VALUATIONS BY SCHOOL DISTRICTS AS EQUALIZED BY DEPARTMENT OF TAXATION: District No. ..... Rate ..... Mills	District No. ..... Rate ..... Mills	Rate ..... Mills	Rate ..... Mills	District No. ..... Rate ..... Mills	District No. ..... Rate ..... Mills	Tax including State Homestead ..... Mills	State Tax on Non-Homestead ..... Mills	SPECIAL TAXES	TOTAL TAXES		PAID	WHEN PAID	Number of Receipt	March Settlement 1948	June Settlement 1948	Penalty	November Settlement 1948	Penalty	Collections to First Monday in January 1949	Penalty	Delinquent on First Monday in January 1949	Total Delinquent Tax and Penalty	REMARKS
		Dollars	Dollars	Dollars	Dollars	Dollars	Dollars	$ cts.	$ cts.	$ cts.	$ cts.			Month Day Year		$ cts.	$ cts.	$ cts.	$ cts.	$ cts.	$ cts.	$ cts.	$ cts.	$ cts.		
1												1														
2												2														
3												3														
4												4														
5				H 537				6378			6378	5												6378	70.16	
6												6														
7												7														
8												8														
9												9														
10				H 403 3.0				81 46	12		81 58	10	PAID IN FULL	JUL 2 5 1948	10927				8158	163						
11												11														
12												12														
13												13														
14												14														
15												15														
16												16														
17												17														
18												18														
19												19														
20												20														
				H 74 2 Dit 3.0 77 4			8,247	14524 145 24	12		14536															

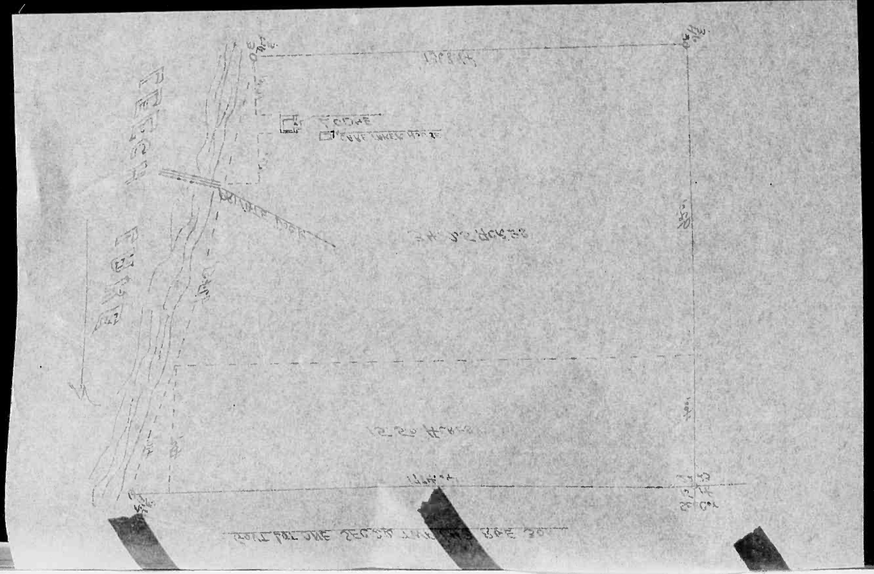

Assessment Roll and Tax List of Real Property in the Town of Unsang #4 Cass County, Minnesota, for Taxes for the Year 1947.

In Whose Name Assessed	To Whom Transferred	Description of Property: Subdivision	Sec. or Lot	Town or Block	Rng.	Number of Acres of Land: Acres	100ths	No. School District	Indicate Homestead Tax or Sc.	Indicate Exclusive of Land Tax or Sc.	True and Full Valuations: Land Exclusive of Structures and Improvements (Dollars)	Buildings and Other Structures (Dollars)	Machinery Permanently Attached to Real Estate (Dollars)	Total True and Full Value (Dollars)	Assessed Valuations: Rural: Homestead Up to $4,000 20% (Dollars)	Rural: Over $4,000 and Non-Homestead 33⅓% (Dollars)	All Other: Homestead Up to $4,000 25% (Dollars)	All Other: Over $4,000 and Non-Homestead 40% (Dollars)	Machinery Permanently Attached to Real Estate 33⅓% (Dollars)	Total Assessed Value	Total Assessed Value as Equalized by the Board of Review (Dollars)	Final Equalized Value (Dollars)
		1 NE¼ of NE¼	22	143	30			Un														
		2 NW¼ of NE¼																				
		3 SW¼ of NE¼																				
		4 ~~SE¼ of NE¼~~																				
Wm. H. & Irma B. Mallory		5 ~~Lot 1 Block 'Lot 1 Block Mayo'~~				30	75															
		6 ~~NE¼ of NW¼~~				40	00															
		7 NW¼ of NW¼																				
		8 SW¼ of NW¼																				
		9 SE¼ of NW¼																				
Geo. P. Freeman + Leon V. Irvins ~~Wm. H. + Irma B. Mallory~~		10 Lot 1	23	143	30	41	75															
		11 NE¼ of SW¼																				
		12 NW¼ of SW¼																				
		13 SW¼ of SW¼																				
		14 SE¼ of SW¼																				
		15																				
		16 NE¼ of SE¼																				
		17 NW¼ of SE¼																				
		18 SW¼ of SE¼																				
		19 SE¼ of SE¼																				
		20																				
						91	50															

Sold for Taxes	Valuations by School Districts as Equalized by Department of Taxation: District No. ..... Rate ..... Mills	District No. ..... Rate ..... Mills	District No. Un Rate 74 Mills	District No. 74 Rate 135 Mills	District No. ..... Rate ..... Mills	District No. ..... Rate ..... Mills	Tax including State Homestead ..... Mills $ cts.	State Tax on Non-Homestead ..... Mills $ cts.	Special Taxes $ cts.	Total Taxes $ cts.		Paid	When Paid Month Day Year	Number of Receipt	March Settlement 1948 $ cts.	June Settlement 1948 $ cts.	Penalty $ cts.	November Settlement 1948 $ cts.	Penalty $ cts.	Collections to First Monday in January 1949 $ cts.	Penalty $ cts.	Delinquent on First Monday in January 1949 $ cts.	Total Delinquent Tax and Penalty $ cts.	Remarks
1											1													
2											2													
3											3													
4											4													
5				H 334			63 78			63 78	5											63 78	20 16	
6											6													
7											7													
8											8													
9											9													
10				H 403 30			81 46	12		81 58	10	PAID IN FULL	JUL 2 4 1948	10827				81 58	1 63					
11											11													
12											12													
13											13													
14											14													
15											15													
16											16													
17											17													
18											18													
19											19													
20											20													
				H 745 24 Un 30 773	9 27 Un	145 24 185 24	12			145 36														

Assessment Roll and Tax List of Real Property in the Town of Unorg #4

Form 4-201 (Rev. Nov. 1946)

In Whose Name Assessed	To Whom Transferred	Description of Property: Subdivision	Sec. or Lot	Town or Block	Rng.	Number of Acres of Land: Acres	100ths	No. School District	Indicate Buildings and Other Taxable Improvements	Indicate Agricultural Land Taxable in Lieu	True and Full Valuations: Land Exclusive of Structures and Improvements (Dollars)	Buildings and Other Structures (Dollars)	Machinery Permanently Attached to Real Estate (Dollars)	Total True and Full Value (Dollars)	Assessed Valuations: Rural: Homestead Up to $4,000 20% (Dollars)	Rural: Over $4,000 and Non-Homestead 33⅓% (Dollars)	All Other: Homestead Up to $4,000 25% (Dollars)	All Other: Over $4,000 and Non-Homestead 40% (Dollars)	Machinery Permanently Attached to Real Estate 33⅓% (Dollars)	Total Assessed Value (Dollars)	Total Assessed Value Equalized by the Board of Review (Dollars)	Final Equalized Value (Dollars)
O.A. + Myrtle E. Christenson		1 E½ of Lot 14 ~~N½ of NE¼~~	31	143	30	20		5														
"		2 ~~NW¼ of NE¼~~ Lot 9				40																
Minnie M. Simon		3 E. 6 acres of Lot 4 ~~SW¼ of NW¼~~				6																
Julia Thorpe Estate, Andrew, James R. + Samuel S. Thorpe		4 SE¼ of NE¼																				
		5 Lot 1				40																
		6 NE¼ of NW¼																				
O.A. + Myrtle E. Christenson		7 E½ of E½ of W½ of Lot 14 ~~NW¼ of NW¼~~				5																
Minnie M. Simon		8 ~~SW¼ of NW¼~~ Lot 3 less W. 50' of E. 200'				20	90															
Harry C. + Alice R. James		9 ~~SE¼ of NW¼~~ Lot 8 less W. 500'				27	25															
A. M. + Vivo Ashenbrener		10 Lot 2 less platted				3	45															
Thomas E. + Emogene Seevers (Rec. Book 3 Page 274 Unassessed Tax)		11 ~~NE¼ of SW¼~~ E½ of Lot 2				10	68															
Garrit + Harriet Ten Harmsel (Rec. Book 3 Page 274 Unassessed Tax)		12 ~~NW¼ of SW¼~~ W. 50' of E. 200' of Lot 3					75															
		13 SW¼ of SW¼																				
O.A. + Myrtle E. Christenson		14 SE¼ of SW¼				40																
Thomas E. + Emogene Seevers		15 E⅔ of W½ of Lot 2				6	30															
D.W. + H.M. Buckley		16 ~~NE¼ of SE¼~~ W. 50' of Lot 8																				
		17 NW¼ of SE¼																				
		18 SW¼ of SE¼																				
		19 SE¼ of SE¼																				
State of Minnesota		20 Lot 7																				
						228	33															

Cass County, Minnesota, for Taxes for the Year 1947.

	Sold for Taxes	Valuations by School Districts as Equalized by Department of Taxation: District No. Rate Mills	District No. Rate Mills	District No. Rate Mills	District No. Rate Mills	Tax Including State Homestead 4½ Mills	State Tax on Non-Homestead 4½ Mills	Special Taxes	Total Taxes		Paid	When Paid (Month Day Year)	Number of Receipt	March Settlement 1948	June Settlement 1948	Penalty	November Settlement 1948	Penalty	Collections in First Monday in January 1949	Penalty	Delinquent on First Monday in January 1949	Total Delinquent Tax and Penalty	Remarks
		Dollars	Dollars	Dollars	Dollars	Dollars	Dollars	Dollars	Dollars														
1	SOLD FOR TAXES				100	1716	40		1756	1											1756		
2	SOLD FOR TAXES				160	2744	66		2810	2											2810		
3					582	10856	236		11092	3	PAID IN FULL	AUG 12 1948	1464				1464	3100					
4										4													
5					913	17030	372		17402	5	PAID IN FULL	JUN 4 1948	2090		17402								Rec. under platted
6										6													
7	SOLD FOR TAXES				35	600	14		614	7											614		
8					751	14008	306		14314	8	PAID IN FULL	AUG 12 1948	1461				1464	3100					
9					216	3794	88		3792	9	PAID IN FULL	JUN 4 1948	2092		3792								
10	Abatement #3680				290 ~~353~~	4974 ~~6054~~	144		4974 ~~6198~~	10	PAID IN FULL	MAY 29 1948	1448		4974								12.24 Abated
11	SOLD FOR TAXES				1172	36782	478		37260	11											37260	4974	
12					15	258	06		264	12	PAID IN FULL	JUN 10 1948	1386		264								
13										13													
14	SOLD FOR TAXES				200	3430	82		3512	14											3512		
15					60	1030	24		1054	15											1054	1159	
16										16													
17										17													
18										18													
19										19													
20										20													
					1139	34186	18676	1856	100068														
					1139	4218	98212																

Assessment Roll and Tax List of Real Property in the Town of Unorg # 4, Cass County, Minnesota, for Taxes for the Year 1947.

Form 4-CD (Allen-Bate Company, Minneapolis)

In Whose Name Assessed	To Whom Transferred	Description of Property: Subdivision	Sec. or Lot	Town or Block	Rng.	Number of Acres of Land: Acres	Mills	No. School Districts	Individual Assessment Tax or Fee	Individual Agricultural Tax or Fee	True and Full Valuations: Land Exclusive of Structures and Improvements	Buildings and Other Structures	Machinery Permanently Attached to Real Estate	Total True and Full Value	Assessed Valuations: Rural: Homestead Up to $4,000 20%	Rural: Over $4,000 and Non-Homestead 33⅓%	All Other: Homestead Up to $4,000 25%	All Other: Over $4,000 and Non-Homestead 40%	Machinery Permanently Attached to Real Estate 33⅓%	Total Assessed Value	Total Assessed Value as Equalized by the Board of Review	Final Equalized Value
						Acres	Mills				Dollars	Dollars	Dollars	Dollars	Dollars	Dollars	Dollars	Dollars	Dollars	Dollars	Dollars	Dollars
		1 NE¼ of NE¼	32	142	30			5														
		2 NW¼ of NE¼																				
		3 SW¼ of NE¼																				
Julia Thorpe Cote, Andrew, James H. et al; Sony E. Thorpe		4 SE¼ of NE¼																				
		5 Lot 1				9.25																
		6 NE¼ of NW¼																				
		7 NW¼ of NW¼																				
		8 SW¼ of NW¼																				
		9 SE¼ of NW¼																				
		10																				
		11 NE¼ of SW¼																				
		12 NW¼ of SW¼																				
		13 SW¼ of SW¼																				
		14 SE¼ of SW¼																				
		15																				
		16 NE¼ of SE¼																				
		17 NW¼ of SE¼																				
		18 SW¼ of SE¼																				
		19 SE¼ of SE¼																				
		20																				
						9.25																
		Grand Total				232.07																

Sold for Taxes	Valuations by School Districts as Equalized by Department of Taxation: District No. / Rate / Mills	District No. / Rate / Mills	District No. / Rate / Mills	District No. / Rate / Mills	District No. / Rate / Mills	District No. / Rate / Mills	Tax Including State Homestead	State Tax on Non-Homestead	Special Taxes	Total Taxes		Paid	When Paid: Month Day Year	Number of Receipt	March Settlement 1948	June Settlement 1948	Penalty	November Settlement 1948	Penalty	Collections to First Monday in January 1949	Penalty	Delinquent on First Monday in January 1949	Total Delinquent Tax and Penalty	Remarks
	Dollars	Dollars	Dollars	Dollars	Dollars	Dollars	$ cts.	$ cts.	$ cts.	$ cts.					$ cts.	$ cts.	$ cts.	$ cts.	$ cts.	$ cts.	$ cts.	$ cts.	$ cts.	
											1													
											2													
											3													
											4													
				100		17.16	40			17.56	5	PAID IN FULL NOV - 4 1948								17.56				
											6													
											7													
											8													
											9													
											10													
											11													
											12													
											13													
											14													
											15													
											16													
											17													
											18													
											19													
											20													
				100		17.16	40			17.56														

Assessment Roll and Tax List of Real Property in the Town of Unorg #4

Form 4 C

	IN WHOSE NAME ASSESSED	TO WHOM TRANSFERRED	DESCRIPTION OF PROPERTY: SUBDIVISION	Sec. or Lot	Town or Block	Rng.	Number of Acres of Land: Acres	Hdth	School District No.	Indicate Homestead Property by Yes or No	Indicate Non-Homestead Property by Yes or No	TRUE AND FULL VALUATIONS: LAND Exclusive of Structures and Improvements (Dollars)	BUILDINGS and Other Structures (Dollars)	MACHINERY Permanently Attached to Real Estate (Dollars)	TOTAL True and Full Value (Dollars)	ASSESSED VALUATIONS: RURAL: Homestead Up to $4,000 20% (Dollars)	RURAL: Over $4,000 and Homestead 33⅓% (Dollars)	ALL OTHER: Homestead Up to $4,000 25% (Dollars)	ALL OTHER: Over $4,000 and Non-Homestead 40% (Dollars)	ALL OTHER: MACHINERY Permanently Attached to Real Estate 33⅓% (Dollars)	TOTAL ASSESSED VALUE (Dollars)	Total Assessed Valuation Reduced by Board of Review (Dollars)	FINAL EQUALIZED VALUE (Dollars)
			Fairwood (Part of Lot 2-31-143-30)																				
1	A. M. + Vera Ashenbrenner		W 14.1' of	10					5														
2	"			11																			
3	"			12																			
4	"			13																			
5																							
6																							
7																							
	(Balance of Plat of Fairwood has been vacated)																						
9																							
10																							
11																							
12																							
13																							
14																							
15																							
16																							
17																							
18																							
19																							
20																							

	SOLD FOR TAXES	VALUATIONS BY SCHOOL DISTRICTS AS EQUALIZED BY DEPARTMENT OF TAXATION: District No. ..... Rate ..... Mills (Dollars)	District No. ..... Rate ..... Mills (Dollars)	District No. ..... Rate ..... Mills (Dollars)	District No. 5 Rate 77.85 Mills (Dollars)	District No. ..... Rate ..... Mills (Dollars)	Tax including State Homestead ..... Mills ($ cts.)	State Tax on Non-Homestead 1/2 Mills ($ cts.)	SPECIAL TAXES ($ cts.)	TOTAL TAXES ($ cts.)	PAID	WHEN PAID: Month Day Year	Number of Receipt	March Settlement 1948 ($ cts.)	June Settlement 1948 ($ cts.)	Penalty ($ cts.)	November Settlement 1948 ($ cts.)	Penalty ($ cts.)	Collections to First Monday in January 1949 ($ cts.)	Penalty ($ cts.)	Delinquent on First Monday in January 1949 ($ cts.)	Total Delinquent Tax and Penalty ($ cts.)	REMARKS
1	PAID FOR TAXES				3		52	02		54	1	PAID IN FULL MAY 29 1948											
2	PAID FOR TAXES				10		172	04		176	2	PAID IN FULL MAY 29 1948	6649		582								
3	PAID FOR TAXES				10		172	04		176	3	PAID IN FULL MAY 29 1948											
4					10		172	04		176	4	PAID IN FULL MAY 29 1948											
5											5												
6											6												
7											7												
8											8												
9											9												
10											10												
11											11												
12											12												
13											13												
14											14												
15											15												
16											16												
17											17												
18											18												
19											19												
20											20												
					24	33	568	14		582													

Form 4 C—Cass County, Minnesota

	IN WHOSE NAME ASSESSED	TO WHOM TRANSFERRED	DESCRIPTION OF PROPERTY: SUBDIVISION	Sec. or Lot	Town or Block	Rng.	Number of Acres of Land: Acres	Mills	Min. School District	Indicate Agricultural Tract or No	TRUE AND FULL VALUATIONS: LAND Exclusive of Structures and Improvements (Dollars)	BUILDINGS and Other Structures (Dollars)	MACHINERY Permanently Attached to Real Estate (Dollars)	TOTAL True and Full Value (Dollars)	ASSESSED VALUATIONS: RURAL: Homestead Up to $4,000 20% (Dollars)	RURAL: Over $4,000 and Non-Homestead 33⅓% (Dollars)	ALL OTHER: Homestead Up to $4,000 25% (Dollars)	ALL OTHER: Over $4,000 and Non-Homestead 40% (Dollars)	MACHINERY Permanently Attached to Real Estate 33⅓% (Dollars)	TOTAL ASSESSED VALUE (Dollars)	Total Assessed Value as Equalized by the Board of Review (Dollars)	FINAL EQUALIZED VALUE (Dollars)
1																						
2																						
3																						
4																						
5																						
6																						
7																						
8																						
9																						
10																						
11																						
12																						
13																						
14																						
15																						
16																						
17																						
18																						
19																						
20																						

	SOLD FOR TAXES	VALUATIONS BY SCHOOL DISTRICTS AS CALCULATED BY DEPARTMENT OF TAXATION: No. 1 Rate ..... Mills (Dollars)	No. 15 Rate ..... Mills (Dollars)	No. 5 Rate ..... Mills (Dollars)	No. 7 Rate ..... Mills (Dollars)	No. 27 Rate ..... Mills (Dollars)	District No. ..... Rate ..... Mills (Dollars)	Tax including State Homestead Mills $ cts.	State Tax on Non-Homestead Mills $ cts.	SPECIAL TAXES $ cts.	TOTAL TAXES $ cts.		PAID	WHEN PAID Month Day Year	Number of Receipt	March Settlement 1948 $ cts.	June Settlement 1948 $ cts.	Penalty $ cts.	November Settlement 1948 $ cts.	Penalty $ cts.	Collections to First Monday in January 1949 $ cts.	Penalty $ cts.	Delinquent as First Monday in January 1949 $ cts.	Total Delinquent Tax and Penalty $ cts.	REMARKS
1												1													
2												2													
3												3													
4												4													
5												5													
6												6													
7												7													
8												8													
9	H	508 —	800	1318	742	2788						9													
10	N.H	2357	1272	3418	2060	3097						10													
11	Total	2865	1272	4218	2198	7725						11													
12												12													
13		57.00	24.18	38.56	14.524	21.18						13													
14							C#1	572.06				14													
15							C#5	248.20				15													
16							N#5	786.76				16													
17							C#7	380.56				17													
18							N#7	145.24				18													
19								2102.82	37.00		2139.82	19													
20												20													