Assessment & Tax List - 1961

Turtle Lake

INDEX TO SECTIONS

SECTION	PAGE
Sec. 1	
" 2	
" 3	
" 4	
" 5	
" 6	
" 7	
" 8	
" 9	
" 10	
" 11	
" 12	
" 13	
" 14	
" 15	
" 16	
" 17	
" 18	
" 19	
" 20	
" 21	
" 22	
" 23	
" 24	
" 25	
" 26	
" 27	
" 28	
" 29	
" 30	
" 31	
" 32	
" 33	
" 34	
" 35	
" 36	

For Convenience of Auditor in Showing Boundaries of School Districts

Township No. 141 & 142 *Range No.* 30 *Mer. P. M.*

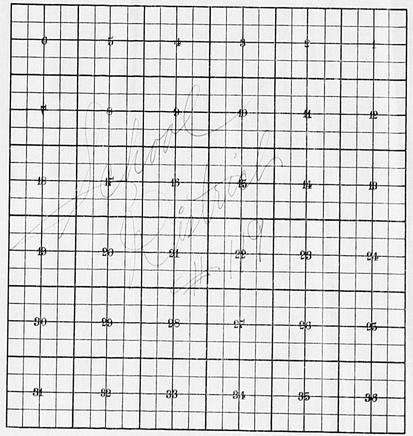

Returns Showing Grain Received in or Handled by Elevators, Warehouses and Mills in the ..... of ..... in the County of ..... for the Year Ending May 1, 1961.

MILLER-DAVIS CO., MINNEAPOLIS

NAMES OF OWNERS	ADDRESS	Bushels of Wheat	Bushels of Soy Beans	Bushels of Flax	Total No. of Bushels of Wheat, Soy Beans and Flax	★ Tax of ½ Mill per Bushel Dollars	Cts.	Bushels of Corn	Bushels of Barley	Bushels of Rye	Bushels of Oats	Bushels of Buckwheat	Bushels of all Other Grains	Total No. Bushels Corn, Barley, Rye, Oats, Buckwheat, and all Other Grains	★ Tax of ½ Mill Per Bushel Dollars	Cts.	★ Total Tax Dollars	Cts.	REMARKS

Note ★ Assessors will not fill these Columns

REAL PROPERTY BECOMING SUBJECT TO TAXATION SINCE THE LAST PREVIOUS ASSESSMENT OR OMITTED FROM ASSESSMENT ROLLS THE PREVIOUS YEARS.

Assessment of Taxable Real Property in the_____of_____, County of_____, Minn., for the Year 19___.

Form 3b½ WALTER BAKER COMPANY, MINNEAPOLIS

** Indicate Type of Property: R-Residential, C-Commercial, I-Industrial, U-Utility, F-Farm, L-Lakeshore, T-Timber, M-Mineral*

	NAME OF OWNER	School District	DESCRIPTION OF PROPERTY: SUBDIVISION	Sec. or Lot	Twp. or Block	Rng.	Number of Acres of Land: Acres	Hdths	Indicate Homestead Yes or No	Indicate Agricultural Yes or No	* Indicate Type of Property	BY WHOM VALUED	TRUE AND FULL VALUATIONS: LAND Exclusive of Structures Improvements Dollars	BUILDINGS and Other Structures Dollars	MACHINERY Permanently Attached to Real Estate Dollars	TOTAL True and Full Value Dollars	ASSESSED VALUATIONS: RURAL: Homestead Up to $4,000 20% Dollars	RURAL: Over $4,000 and Non-Homestead 33⅓% Dollars	ALL OTHER: Homestead Up to $4,000 25% Dollars	ALL OTHER: Over $4,000 and Non-Homestead 40% Dollars	MACHINERY Permanently Attached to Real Estate 33⅓% Dollars	TOTAL ASSESSED VALUE Dollars	FINAL EQUALIZED VALUE Dollars
1												State County Local Bd. Assessor											
2												State County Local Bd. Assessor											
3												State County Local Bd. Assessor											
4												State County Local Bd. Assessor											
5												State County Local Bd. Assessor											
6												State County Local Bd. Assessor											
7												State County Local Bd. Assessor											
8												State County Local Bd. Assessor											
			*Total No. of Acres*_____									State											
			Total Value as Equalized by									County											
			Total Value as Assessed by									Local Bd. Assessor											

SUMMARY OF TAX COLLECTION

Original Levy - - - - - -	$ 6316.60	
Additions - - - - - - -	$	
		$ 6316.60
Abatements - - - - - - - - - -		$ 194.08
		$ 6122.52

COLLECTIONS

March Settlement - - - -	$ 5405.14	
June Settlement - - - - -	$ 1152.83	
November Settlement - - - -	$ 7345.81	
January Settlement - - - -	$ 541.82	$ 14847.60
		$
Over Collected - - - - - -	$ 634.12	
Under Collected - - - - - -	$	
Delinquent - - - - - - -	$ 1429.64	$ 1204.92
Total - - - - - - - - - - - -		$ 16122.52

Assessment of T

Form 214 BALLIS-DAVIS COMPANY, MINNEAPOLIS

NAME OF OWNER

TABULAR SCHEDULE OF VALUATIONS, RATES AND TAXES

LEVIED IN THE Town OF Turtle Lake

COUNTY OF CASS, STATE OF MINNESOTA

	VALUATION BY SCHOOL DISTRICTS				RATE OF STATE TAXES	RATE OF COUNTY TAXES						
School District No.	Agricultural Lands	Non-Agricultural Lands	Personal Property	Total Value of all Property except Money and Credits	Total Rate of State Tax	Rev.	R. & B.	Welfare	Bonds and Int.	Welfare Def.	OSRA	Total Rate of County Tax
	Dollars	Dollars	Dollars	Dollars	Mills	Mills	Mills	Mills	Mills	Mills	Mills	Mills
1 119	33,747	225,713	a 5410 m 26183	89,048	H. 6.39	36.86	20.	57.3		10.89	5.67	134.97
2												
3					N.H. 9.12 15.51							
4												
5												
6												
7												
8												

	RATE OF TOWN TAXES										RATE OF							
School District No.	Rev.	R. & B.	State Loan	Fire						Total Rate of Town Tax	Local 1 Mill	Special	State Loan	Deficiency	Tuition	Transportation	C.O.	Bldg.	OSRA
	Mills	Mills	Mills	Mills	Mills	Mills	Mills	Mills	Mills	Mills	Mills	Mills	Mills	Mills	Mills	Mills	Mills	Mills	Mills
1 119	3.94	11.23		5.						20.17	1 Mill	25.		28.65			38.78	10.99	3.25
2												50.		28.65			38.78	12.94	3.25
3																			
4																			
5																			
6																			
7																			
8																			

	SCHOOL TAXES			TAXES LEVIED												
				LOCAL 1 MILL AND SPECIAL SCHOOL TAXES BY DISTRICTS											ALL OTHER TAXES	
School District No.	Bdd.	Total Rate of Sch'l Tax	Total Rate of all Taxes	Local 1 Mill	Special	State Loan	Def.	C.O.	Bldg.	OSRA	Bdd.	Total School Taxes	FUNDS	Rate	Amounts
	Mills	Mills	Mills												
1	4.22	113.06	274.59		9280		16640	14470	482 60	1207 4	1567 8	42003 9	State —Non-Homestead,		6061 3
2	4.22	118.06	294.57		25940		14865	20215	6743	1685	2190 0	71647 6	State —Homestead,		5304 5
3	a	268.20			35236 0		25512 2	34684 2	11567 3	2894 0	3757 8	11,365 15	County Revenue,		3282 29
4	na	293.20											County Road and Bridge,		1780 96
5													County Welfare,		5102 45
6													Bonds and Interest		
7													Welfare Def.		9697 3
8													O.S.R.A.		5047 0
													Town Revenue,		3505 5
													Town Road and Bridge,		1000 00
													Town State Loan.		
													Fire		4452 4
															17960 9
													School Local 1 Mill,		
													School Special,		3523 60
													School State Loan,		
													Deficiency		2551 22
													Tuition		
													Transportation		
													C.O.		3468 42
													Bldg.		1156 73
													OSRA		289 40
													Bond & Int.		3757 8
															11,365 15
															26,316 60

	VALUATION BY SCHOOL DISTRICTS			
Assessed Value	Rural	All Other	Personal Property	Total
Homestead	16 550			16,550
Non-Homestead	42 905		29593	72,498
Total	59,455		29593	89,048
		C.O.	6039	
		Other	23554	
			29593	

Rev.	36.86
C. Nurse	1.09
E.H. Bldg	2.
Agric Aids	.5
Civil Defense	.66

O.P. exclusive State rate

Total Rate of all Taxes

Rev.	20.17
Fire	5.
Local 1 Mill	25.
Special	28.65
Local 1 Mill	50.
Special	28.65

C.O.	38.78
Bldg.	10.99
OSRA	3.25
C.O.	38.78
Bldg.	12.94
OSRA	3.25

Bdd.	4.22
Total Rate of Sch'l Tax	113.06
Total Rate of all Taxes	274.59
Bdd.	4.22
Total Rate of Sch'l Tax	118.06
Total Rate of all Taxes	294.57

Def.	25512 2
C.O.	34684 2
Bldg.	11567 3
OSRA	2894 0
Bdd.	3757 8
Total School Taxes	11,365 15

C. Nurse	9706
E.H. Bldg	17810
Agric Aids	4457
Civil Defense	5877
	12,018 98

Total Levy $26,316.60

Total Number of Acres 9937.31

Total Taxes Real Estate 17,359.74
Pers. Prop. 8956.86
Total 26,316.60

State of Minnesota, } ss.
COUNTY OF CASS

I, L. L. Pettibone, Auditor of said County and State aforesaid, do hereby certify that the foregoing is a true and correct Schedule, showing the valuation of all the taxable property, in the Town of Turtle Lake, in said County, the several rates of Taxation and Totals of the several Tax Funds levied thereon for the year A. D. 1961.

Witness my hand and official seal, this 28 day of December A. D. 1961.

SEAL

L. L. Pettibone
County Auditor
By Helen Bitker, Deputy

Assessment of T

Form 35 BALLIET-DATE COMPANY, MINNEAPOLIS

NAME OF OWNER

COLLECTIONS OF TAXES OF 196 / , Town OF Turtle Lake , CASS COUNTY, MINNESOTA

	FUNDS	MARCH SETTLEMENT 1962	JUNE SETTLEMENT 1962	NOV. SETTLEMENT 1962	Amount Collected from Nov. 1962 to First Monday in Jan. 1962	REDUCTIONS	Total Reductions and Collected	BALANCE UNCOLLECTED	ADDITIONS	Total Uncollected to First Monday in January, 19
	State—Non-Homestead,	119.88	259.31	150.47	12.30					
	State—Homestead,	84.51	247.63	154.90	10.86					
	County Revenue,	662.51	1454.41	915.50	66.08					
	County Road and Bridge,	359.47	789.15	496.74	35.86					
	County Welfare,	1039.89	2260.92	1423.19	102.73					
	County ~~Bond and Interest~~,	19.59	43.00	27.08	1.95					
1	C.H. Bldg.	35.95	78.92	49.67	3.54					
	Agri. Aid'n	8.99	19.73	12.42	.90					
	Civ. Def.	11.86	26.05	16.39	1.18					
	Town Revenue,	70.72	155.46	97.86	7.06					
	Town Road and Bridge,	201.84	443.11	278.92	20.14					
2	Town State Loan,									
	Fire	89.88	197.29	124.19	8.96					
3										
	School Local 1 Mill,									
	School Special,	830.36	1419.80	999.47	81.63					
4	School State Loan,									
	Deficiency	514.94	1130.47	711.60	51.37					
	Tuition C.O.	700.08	1536.87	967.41	69.84					
	Transportation PERA	58.41	128.24	80.72	5.83					
5	B.&S.	75.84	166.51	104.81	7.56					
	Bldg.	233.47	512.55	322.64	23.29					
6	Welf. Def.	195.73	429.69	270.49	19.52					
	PERA	101.92	223.72	140.84	10.17					
7										
8										
		5405.14	11524.83	7345.81	541.82					

		LOCAL 1 MILL	SPECIAL	STATE LOAN	Deficiency	C.O.	PERA	B.&S.	Bldg.		TOTALS
MARCH SETTLEMENT	School District No. 119a		68.33		78.30	106.46	8.88	11.53	35.50		309.00
	119Na		762.03		436.64	593.62	49.53	64.31	197.97		2104.10
	Totals		830.36		514.94	700.08	58.41	75.84	233.47		2413.10
JUNE SETTLEMENT	School District No. 119a		553.09		633.84	861.71	71.90	93.36	287.38		2501.28
	119Na		866.71		496.63	675.16	56.34	73.15	225.17		2273.16
	Totals		1419.80		1130.47	1536.87	128.24	166.51	512.55		4874.44
NOVEMBER SETTLEMENT	School District No. 119a		241.89		277.22	376.86	31.44	40.83	125.67		1093.73
	119Na		758.08		434.38	590.55	49.28	63.98	196.95		2093.22
	Totals		999.97		711.60	967.41	80.72	104.81	322.64		3187.15
NOVEMBER to JANUARY	School District No. 119a		80.00		51.8	12.48	1.05	1.35	4.16		36.22
	119Na		73.63		42.19	57.36	4.78	6.21	19.13		203.30
	Totals		81.63		51.37	69.84	5.83	7.56	23.29		239.52
ADDITIONS	School District No.										
	Totals										
REDUCTIONS	School District No.										
	Totals										

Pearl Lake

Bush's Point
Green
Shores
Point
Blue Water Beach

Assessment Roll and Tax List of Real Property in the Town of Little Lake, Cass County, Minnesota, for Taxes for the Year 1961.

Form S.C.D. MILLER-DAVIS CO., MINNEAPOLIS

* Indicate Type of Property: R-Residential, C-Commercial, I-Industrial, U-Utility, F-Farm, L-Lakeshore, T-Timber, M-Mineral

	IN WHOSE NAME ASSESSED		DESCRIPTION OF PROPERTY: SUBDIVISION	Sec. or Lot	Town or Block	Rng.	Number of Acres of Land (Acres 100ths)	No. School District	Indicate Homestead Yes or No	Agri. or Seas. Rec. Yes or No	Indicate Type of Property	TRUE AND FULL VALUATIONS: LAND Exclusive of Structures and Improvements (Dollars)	BUILDINGS and Other Structures (Dollars)	MACHINERY Permanently Attached to Real Estate (Dollars)	TOTAL Tree and Full Value (Dollars)	ASSESSED VALUATIONS: RURAL: Homestead Up to $1,000 20% (Dollars)	RURAL: Over $1,000 and Non-Homestead 33⅓% (Dollars)	ALL OTHER: Timber Land Class 3e 20% (Dollars)	ALL OTHER: Homestead Up to $1,000 25% (Dollars)	ALL OTHER: Over $1,000 and Non-Homestead 40% (Dollars)	ALL OTHER: MACHINERY Permanently Attached to Real Estate 33⅓% (Dollars)	ALL OTHER: Seasonal and Recreational Cabins 33⅓% (Dollars)	TOTAL ASSESSED VALUE (Dollars)	Total Assessed Value as Equalized by the Board of Review (Dollars)	FINAL EQUALIZED VALUE (Dollars)
	U.S. of America	1	~~N E ¼ of N E ¼~~ GOVT. LOT 1	1	14	30		112																	
	Thomas C. Higgins, 1/3 int. Albert Higgins, or Que Ste Gaine, 1/3 int.	2	N W ¼ of N E ¼																						
		3	S W ¼ of N E ¼				16		No	Yes	T														
	State of Minnesota	4	N ½ of E ¼ of N E ¼																						
		5																							
		6	N E ¼ of N W ¼																						
	Albert Higgins, or Que Ste Gaine	7	~~N W ¼ of N W ¼~~ GOVT. LOT 4				43.09		No	Yes	T														
		8	S W ¼ of N W ¼																						
		9	S E ¼ of N W ¼																						
	U.S. of America	10	S ½ of S E ¼ of N E ¼																						
	U.S. of America	11	~~N E ¼ of S W ¼~~ GOVT. LOT 2																						
	U.S. of America	12	S ½ of N W ¼ of S W ¼																						
	U.S. of America	13	S W ¼ of S W ¼																						
	Theodore & Harry Johnson	14	S ½ of S E ¼ of S W ¼				20		No	Yes	T														
		15																							
	Julia Bonga White, et al	16	N E ¼ of S E ¼				16		No	Yes	T														
		17	N W ¼ of S E ¼																						
	Olof Johnson	18	S ½ of S W ¼ of S E ¼				20		No	Yes	T														
		19	S E ¼ of S E ¼																						
	Gideon McCurdy & Charles G. Rhoades	20	N ½ of S W ¼ of S E ¼				20		No	Yes	T														
							139.09																		

	SOLD FOR TAXES	VALUATIONS BY SCHOOL DISTRICTS AS EQUALIZED BY DEPARTMENT OF TAXATION: District No. ___ Rate ___ Mills (Dollars)	District No. ___ Rate ___ Mills (Dollars)	District No. ___ Rate ___ Mills (Dollars)	District No. ___ Rate ___ Mills (Dollars)	District No. ___ Rate ___ Mills (Dollars)	District No. ___ Rate ___ Mills (Dollars)	Tax including State Homestead ___ Mills ($ cts.)	State Tax on Non-Homestead 9.19 Mills ($ cts.)	SPECIAL TAXES ($ cts.)	SPECIAL TAXES ($ cts.)	TOTAL TAXES ($ cts.)	PAID	WHEN PAID: Month Day Year	Number of Receipt	March Settlement 1962 ($ cts.)	June Settlement 1962 ($ cts.)	Penalty ($ cts.)	November Settlement 1962 ($ cts.)	Penalty ($ cts.)	Collections to First Monday in January 1963 ($ cts.)	Penalty ($ cts.)	Delinquent on First Monday in January 1963 ($ cts.)	Total Delinquent Tax and Penalty ($ cts.)	REMARKS
1																									
2																									
3	SOLD FOR TAXES	70						1922	64			19.86											19.86		Year of 1956
4																									
5																									
6																									
7	SOLD FOR TAXES	60						1648	54			17.02											17.02		Year of 1957
8																									
9																									
10																									
11																									
12																									
13																									
14	SOLD FOR TAXES	66						1812	60			18.72											18.72		Year of 14137
15																									
16	SOLD FOR TAXES	67						1840	62			19.02											19.02		Year of
17																									
18		33						906	30			9.36	PAID IN FULL	MAY 9 1962	9789		9.36								Year of 14127
19																									
20	SOLD FOR TAXES	40						1098	36			11.34											11.34		
		386						9226	306			95.32					9.36						85.96		

Assessment Roll and Tax List of Real Property in the Town of Turtle Lake, Cass County, Minnesota, for Taxes for the Year 1961.

Form SCD. MILLER-DAVIS CO., MINNEAPOLIS

* Indicate Type of Property: R-Residential, C-Commercial, I-Industrial, U-Utility, F-Farm, L-Lakeshore, T-Timber, M-Mineral

	IN WHOSE NAME ASSESSED	DESCRIPTION OF PROPERTY: SUBDIVISION	Sec. or Lot	Town. or Block	Rng.	Number of Acres of Land (Acres 100ths)	No. School District	Indl-ustrial Homes-tead Yes or No	Agrl. or Seas. Resr. Yes or No	* Indl-ustrial Type of Prop-erty	TRUE AND FULL VALUATIONS: LAND Exclusive of Structures and Improvements (Dollars)	BUILDINGS and Other Structures (Dollars)	MACHINERY Permanently Attached to Real Estate (Dollars)	TOTAL True and Full Value (Dollars)	ASSESSED VALUATIONS: RURAL: Homestead Up to $1,000 20% (Dollars)	RURAL: Over $1,000 and Non-Homestead 33⅓% (Dollars)	ALL OTHER: Timber Land Class 3c 20% (Dollars)	ALL OTHER: Homestead Up to $1,000 25% (Dollars)	ALL OTHER: Over $1,000 and Non-Homestead 40% (Dollars)	ALL OTHER: MACHINERY Permanently Attached to Real Estate 33⅓% (Dollars)	ALL OTHER: Seasonal and Recreational Cabins 33⅓% (Dollars)	TOTAL ASSESSED VALUE (Dollars)	Total Assessed Value as Equalized by the Board of Review (Dollars)	FINAL EQUALIZED VALUE (Dollars)
1		NE¼ of NE¼	2	141	30		119																	
2		NW¼ of NE¼																						
3		SW¼ of NE¼																						
4	U. S. of America	SE¼ of NE¼																						
5	U. S. of America (formerly Indian Land)	GOVT LOT 1																						
6		NE¼ of NW¼																						
7		NW¼ of NW¼																						
8	Carl H. + Alice Abstatt	SW¼ of NW¼ GOVT LOT 4				43.05		No	Yes	L														
9		SE¼ of NW¼																						
10	Roger M. + Myrtle J. Rydland	GOVT LOTS 10 & 11				16.05		Yes	No	L														
11		NE¼ of SW¼																						
12		NW¼ of SW¼																						
13		SW¼ of SW¼																						
14	Edward L. + Loretta Evenson	SE¼ of SW¼				40		Yes	Yes	F														
15																								
16	Theodore + Henry Ellison	N½ of NE¼ of SE¼				20		No	Yes	T														
17	John + Thomas Rysrud	NW¼ of SE¼				40		Yes	"	F														
18	Edward L. + Loretta Evenson	SW¼ of SE¼				40		Yes	"	"														
19	Blanche Klein	SE¼ of SE¼				40		No	"	T														
20																								
						241.10																		

Cass County, Minnesota, for Taxes for the Year 1961.

	SOLD FOR TAXES	VALUATIONS BY SCHOOL DISTRICTS AS EQUALIZED BY DEPARTMENT OF TAXATION: District No. ..... Rate ..... Mills ..... Dollars	District No. ..... Rate ..... Mills ..... Dollars	District No. ..... Rate ..... Mills ..... Dollars	District No. ..... Rate ..... Mills ..... Dollars	District No. ..... Rate ..... Mills ..... Dollars	Tax including State Homestead ..... Mills $ cts.	State Tax on Non-Homestead 9.1 Mills $ cts.	SPECIAL TAXES $ cts.	SPECIAL TAXES $ cts.	TOTAL TAXES $ cts.	PAID	WHEN PAID Month Day Year	Number of Receipt	March Settlement 1962 $ cts.	June Settlement 1962 $ cts.	Penalty $ cts.	November Settlement 1962 $ cts.	Penalty $ cts.	Collections to First Monday in January 1963 $ cts.	Penalty $ cts.	Delinquent on First Monday in January 1963 $ cts.	Total Delinquent Tax and Penalty $ cts.	REMARKS
1																								
2																								
3																								
4																								
5																								
6																								
7																								
8		192					52.72	1.76			54.48	PAID IN FULL	MAR 20 1962	5609		54.48								12238
9																								
10					1.50		44.94				44.44	PAID IN FULL	MAY 31 1962	11384		44.44								12198
11																								
12																								
13																								
14		4 340					93.36				93.36	PAID IN FULL	MAY 31 1962	11424		93.36								12239
15																								
16	SOLD FOR TAXES	133					36.52	1.22			37.74	2nd HALF PAID	AUG 14 1962	16348							37.74			14837
17		4 130					35.70				35.70	1st HALF PAID	MAY 15 1962	12070		17.85		17.85						12240
18		4 50					13.72				13.72	PAID IN FULL	MAY 31 1962	11424		13.72								12239
19		79					21.70	.72			22.42	PAID IN FULL	MAY 31 1962	11767		22.42								12241
20																								
		4 [illegible]		4 150	= 6.70		444																	
		444			= 444		25372	3.70			30.36					246.77		17.85			37.74			
		924			1074		27866																	

Shaile Point
Kiner Green
Norway
Rocky Point
Blue Water Beach

Assessment Roll and Tax List of Real Property in the Town of Pete Lake, Cass County, Minnesota, for Taxes for the Year 1961.

Form 5CD MILLER-DAVIS CO., MINNEAPOLIS

* Indicate Type of Property: R-Residential, C-Commercial, I-Industrial, U-Utility, F-Farm, L-Lakeshore, T-Timber, M-Mineral

	IN WHOSE NAME ASSESSED	DESCRIPTION OF PROPERTY: SUBDIVISION	Sec. or Lot	Town or Block	Rng.	Number of Acres of Land (Acres 100ths)	No. School District	Indicate Annual Crop Yes or No	Agri. Ass. Crop Yes or No	Indicate Type of Property	TRUE AND FULL VALUATIONS: LAND Exclusive of Structures and Improvements	BUILDINGS and Other Structures	MACHINERY Permanently Attached to Real Estate	TOTAL True and Full Value	ASSESSED VALUATIONS: RURAL: Homestead Up to $1,000 20%	RURAL: Over $1,000 and Non-Homestead 33⅓%	ALL OTHER: Timber Land Class 3c 20%	ALL OTHER: Homestead Up to $1,000 25%	ALL OTHER: Over $4,000 and Non-Homestead 40%	ALL OTHER: MACHINERY Permanently Attached to Real Estate 33⅓%	ALL OTHER: Seasonal and Recreational Cabins 33⅓%	TOTAL ASSESSED VALUE	Total Assessed Value as Equalized by Board of Review	FINAL EQUALIZED VALUE	REMARKS
						Acres					Dollars	Dollars	Dollars	Dollars	Dollars	Dollars	Dollars	Dollars	Dollars	Dollars	Dollars	Dollars	Dollars	Dollars	
	Shider Lumber Bldg. & Supply Co.																								
1		~~NE¼ of NE¼~~ GOV'T LOT 4	3	141	30	39.35	119	NO	NO	T															12190 7
2	U. S. of America	~~NW¼ of NE¼~~ GOV'T LOT 5																							
3	State of Minnesota	S½ of SW¼ of NE¼																							
4	State of Minnesota	~~SE¼ of NE¼~~ GOV'T LOT 3																							
5	U. S. of America	W½ of SW¼ of NE¼																							
6	William Hanson	~~NE¼ of NW¼~~ GOV'T LOT E				39.48		NO	NO	T															
7	" "	~~NW¼ of NW¼~~ GOV'T LOT 7				39.67		NO	"	"															
8	" "	SW¼ of NW¼				40		NO	"	"															
9	Gustave Kulander	W½ of E½ of NW¼				80		NO	"	"															
10	Albin & Julia Ahgren	S. 1467 RDS. of W. 22 RDS. of S½ of SE¼ of SE¼				2		YES	"	R															
11	U. S. of America	S½ of NE¼ of SW¼																							
12	William Hanson	N½ of NW¼ of SW¼				20		NO	NO	T															
13	Arthur N. & Alta Dewey	SW¼ of SW¼				40		YES	YES	F															
14	U. S. of America	SE¼ of SW¼																							
15	Arthur N. & Alta Dewey	S½ of NW¼ of SW¼				20		YES	YES	F															
16	State of Minnesota	~~NE¼ of NW¼~~ GOV'T LOT 2																							
17	Harry & Roland Steinhoff	E. 346' of S½ of SW¼ of SE¼ ~~NW¼ of SW¼~~						NO	YES	T															
18	" " "	E. 346' of GOV'T LOT 8 ~~SW¼ of SW¼~~						NO	"	"															
19	Roger M. & Joy Lou Yeats	GOV'T LOT 8 LESS E. 346' ~~SW¼ of SW¼~~				19.65		YES	"	"															
20	" " " "	S½ of SE¼ of SE¼ LESS S. 1454 RDS. of W. 22 RDS.				18		YES	"	R															
	(CON'T ON NEXT PAGE)					216.63																			

Cass County, Minnesota, for Taxes for the Year 1961.

	SOLD FOR TAXES	VALUATIONS BY SCHOOL DISTRICTS AS EQUALIZED BY DEPARTMENT OF TAXATION: District No. 2 Dollars	District No. 119 Rate 5 Mills	District No. 2 Dollars	District No. 119 Rate 5 Mills	District No. 2 Dollars	District No. 119 Rate 5 Mills	District No. 2 Dollars	District No. 119 Rate 5 Mills	Tax including State Homestead Mills $ cts.	State Tax on Non-Homestead 9.18 Mills $ cts.	SPECIAL TAXES $ cts.	SPECIAL TAXES $ cts.	TOTAL TAXES $ cts.	PAID	WHEN PAID Month Day Year	Number of Receipt	March Settlement 1962 $ cts.	June Settlement 1962 $ cts.	Penalty $ cts.	November Settlement 1962 $ cts.	Penalty $ cts.	Collections to First Monday in January 1963 $ cts.	Penalty $ cts.	Delinquent on First Monday in January 1963 $ cts.	Total Delinquent Tax and Penalty $ cts.	REMARKS
1					60					1798	54			1852	PAID IN FULL	MAY 31 1962	16753		18 52								12190 7
2																											
3																											
4																											
5																											
6					40					1198	36			1234	2nd HALF PAID 1st HALF PAID	OCT 31 1962 MAY 31 1962			6 17		6 17					12185 8
7					40					1198	36			1234	2nd HALF PAID 1st HALF PAID	OCT 31 1962 MAY 31 1962	21787 13474		6 17		6 17					21963 "
8					40					1198	36			1234	2nd HALF PAID 1st HALF PAID	OCT 31 1962 MAY 31 1962			6 17		6 17					"
9	SOLD FOR TAXES				37					1108	34			1142											11 42		Nat. 1957
10						#	57			1708				1708	PAID IN FULL	APR 3 1962	7749		17 08								12197
11																											
12					20					600	18			618	2nd HALF PAID 1st HALF PAID	OCT 31 1962 MAY 31 1962	21787 13475		3 09		3 09					21963 12185 9
13		# 159								4366				4366	PAID IN FULL	MAY 25 1962	13475		43 66								12242 0
14																											
15		# 18								494				494	PAID IN FULL	MAY 25 1962	13475		4 94								12242
16																											
17	SOLD FOR TAXES	10								274	10			284											284		Nonresidents
18	SOLD FOR TAXES	10								274	10			284											284		
19		# 16								440				440	PAID IN FULL	DEC 1 1962	18742						17 86	1 42			12243 1
20		# 49								1346				1346	PAID IN FULL	DEC 1 1962											"
		# 242 80			# 157 ± 37	=	# 394 257			3808 7194	234			16236					105 80		21 60		17 86		17 10		
		2660			294	=	85%			16002																	

Assessment Roll and Tax List of Real Property in the Town of Pretty Lake, Cass County, Minnesota, for Taxes for the Year 1961.

Form 3CD MILLER-DAVIS CO., MINNEAPOLIS

* Indicate Type of Property: R-Residential, C-Commercial, I-Industrial, U-Utility, F-Farm, L-Lakeshore, T-Timber, M-Mineral

	IN WHOSE NAME ASSESSED	DESCRIPTION OF PROPERTY: SUBDIVISION	Sec. or Lot	Town or Block	Rng.	Number of Acres of Land: Acres	100ths	No. School District	Indicate Homestead Yes or No	Agri. Seas. Recr. Yes or No	* Indicate Type of Property	TRUE AND FULL VALUATIONS: LAND Exclusive of Structures and Improvements (Dollars)	BUILDINGS and Other Structures (Dollars)	MACHINERY Permanently Attached to Real Estate (Dollars)	TOTAL True and Full Value (Dollars)	ASSESSED VALUATIONS: RURAL: Homestead Up to $4,000 20% (Dollars)	RURAL: Over $4,000 and Non-Homestead 33⅓% (Dollars)	ALL OTHER: Timber Land Class 3c 20% (Dollars)	ALL OTHER: Homestead Up to $8,000 25% (Dollars)	ALL OTHER: Over $4,000 and Non-Homestead 40% (Dollars)	ALL OTHER: MACHINERY Permanently Attached to Real Estate 33⅓% (Dollars)	ALL OTHER: Seasonal and Recreational Cabins 33⅓% (Dollars)	TOTAL ASSESSED VALUE (Dollars)	Total Assessed Value as Equalized by the Board of Review (Dollars)	FINAL EQUALIZED VALUE (Dollars)
1		N E ¼ of N E ¼	3	141	30			119																	
2		N W ¼ of N E ¼																							
3		S W ¼ of N E ¼																							
4		S E ¼ of N E ¼																							
5																									
6		N E ¼ of N W ¼																							
7		N W ¼ of N W ¼																							
8		S W ¼ of N W ¼																							
9		S E ¼ of N W ¼																							
10																									
11		N E ¼ of S W ¼																							
12		N W ¼ of S W ¼																							
13		S W ¼ of S W ¼																							
14		S E ¼ of S W ¼																							
15																									
16		N E ¼ of S E ¼																							
17	U. S. of America	N W ¼ of S E ¼																							
18	U. S. of America	S W ¼ of S E ¼																							
19		S E ¼ of S E ¼																							
20																									

	SOLD FOR TAXES (Dollars)	VALUATIONS BY SCHOOL DISTRICTS AS EQUALIZED BY DEPARTMENT OF TAXATION: District No. ___ Rate ___ ___ Mills (Dollars)	District No. ___ Rate ___ ___ Mills (Dollars)	District No. ___ Rate ___ ___ Mills (Dollars)	District No. ___ Rate ___ ___ Mills (Dollars)	District No. ___ Rate ___ ___ Mills (Dollars)	District No. ___ Rate ___ ___ Mills (Dollars)	Tax including State Homestead ___ Mills ($ cts.)	State Tax on Non-Homestead ___ Mills ($ cts.)	SPECIAL TAXES ($ cts.)	SPECIAL TAXES ($ cts.)	TOTAL TAXES ($ cts.)		PAID	WHEN PAID: Month Day Year	Number of Receipt	March Settlement 1962 ($ cts.)	June Settlement 1962 ($ cts.)	Penalty ($ cts.)	November Settlement 1962 ($ cts.)	Penalty ($ cts.)	Collections to First Monday in January 1963 ($ cts.)	Penalty ($ cts.)	Delinquent on First Monday in January 1963 ($ cts.)	Total Delinquent Tax and Penalty ($ cts.)	REMARKS
1													1													
2													2													
3													3													
4													4													
5													5													
6													6													
7													7													
8													8													
9													9													
10													10													
11													11													
12													12													
13													13													
14													14													
15													15													
16													16													
17													17													
18													18													
19													19													
20													20													

Assessment Roll and Tax List of Real Property in the Town of Turtle Lake, Cass County, Minnesota, for Taxes for the Year 1961.

Form 5CD · MILLER-DAVIS CO., MINNEAPOLIS

* Indicate Type of Property: R-Residential, C-Commercial, I-Industrial, U-Utility, F-Farm, L-Lakeshore, T-Timber, M-Mineral

	In Whose Name Assessed	Description of Property: Subdivision	Sec. or Lot	Town or Block	Rng.	Number of Acres of Land (Acres 100ths)	No. School District	Indicate Homestead Yes or No	Agri. or Seas. Recr. Yes or No	* Indicate Type of Property	True and Full Valuations: Land Exclusive of Structures and Improvements (Dollars)	Buildings and Other Structures (Dollars)	Machinery Permanently Attached to Real Estate (Dollars)	Total True and Full Value (Dollars)	Assessed Valuations: Rural: Homestead Up to $4,000 20% (Dollars)	Rural: Over $4,000 and Non-Homestead 33⅓% (Dollars)	All Other: Timber Land Class 3c 20% (Dollars)	All Other: Homestead Up to $4,000 25% (Dollars)	All Other: Over $4,000 and Non-Homestead 40% (Dollars)	All Other: Machinery Permanently Attached to Real Estate 33⅓% (Dollars)	All Other: Seasonal and Recreational Cabins 33⅓% (Dollars)	Total Assessed Value (Dollars)	Total Assessed Value Equalized by the Board of Review (Dollars)	Final Equalized Value (Dollars)
1	State of Minnesota	~~NE¼ of NE¼~~ GOV'T LOT 1	4	14	50		119																	
2	State of Minnesota	~~NW¼ of NE¼~~ GOV'T LOT 2																						
3		SW¼ of NE¼																						
4	William Hanson	SE¼ of NE¼				40		NO	YES	T														
5	Julius B. & Mabel G. Ansot	S½ of N½ of NW¼				20		YES	YES	R														
6	Arthur Harold Drake & Leonard Stephen Drake	~~NE¼ of NW¼~~ GOV'T LOT 3				39.75		NO	YES	F														
7		NW¼ of NW¼																						
8	U. S. of America	N½ of *W¼ of NW¼																						
9	Arthur Harold Drake & Leonard Stephen Drake	SE¼ of NW¼				40		NO	YES	F														
10																								
11	Arthur Harold Drake & Leonard Stephen Drake	N½ of NE¼ of SW¼				20		NO	YES	F														
12	U. S. of America	NW¼ of SW¼																						
13	U. S. of America	N½ of *W¼ of SW¼																						
14	Alec Roy & Gertrude N. Ralph	SE¼ of SW¼				40		YES	YES	R														
15	" " "	S½ of SW¼ of SW¼				20		YES	"	"														
16	Herman Lucht	NE¼ of SE¼				40		YES	"	T														
17	State of Minnesota	NW¼ of SE¼																						
18	Alec Roy & Gertrude N. Ralph (Marital Rights of Gertrude)	SW¼ of SE¼				40		YES	YES	R														
19	Fred G. & Marie Nerney	E½ of SE¼ of SE¼				20		NO	"	"														
20	Herman H. Lucht	W½ of SE¼ of SE¼				20		YES	"	F														
						351.00																		

	Sold for Taxes	Valuations by School Districts as Equalized by Department of Taxation: District No. 119 Rate 21.59 Mills	District No. ___ Rate ___ Mills	District No. ___ Rate ___ Mills	District No. ___ Rate ___ Mills	District No. ___ Rate ___ Mills	Tax including State Homestead Mills	State Tax on Non-Homestead 9.12 Mills	Special Taxes	Special Taxes	Total Taxes	Paid	When Paid (Month Day Year)	Number of Receipt	March Settlement 1962	June Settlement 1962	Penalty	November Settlement 1962	Penalty	Collections to First Monday in January 1963	Penalty	Delinquent on First Monday in January 1963	Penalty	Total Delinquent Tax and Penalty	Remarks
1																									7
2																									8
3																									
4		40					1098	36			1134		2nd HALF PAID OCT 31 1962	21787		5.67		5.67						12185	7
5		H 141					3872				38.72		1st HALF PAID MAY 3 1 1962 / 2nd HALF PAID SEP 6 1962 / 1st Half Paid MAY 2 1962	20148 / 21273 / 8156		19.36		19.36						12244	8
6		77					2114	70			2184		1st HALF PAID MAY 15 1962 / 2nd HALF PAID SEP 24 1962	173 56 / 10935		10.92		10.92				31824		12245	8
7																									
8																									
9		356					9776	324			101.00		2nd HALF PAID SEP 24 1962 / 1st HALF PAID MAY 15 1962	173 56 / 10935		50.50		50.50				31822		12245	7
10																									
11		37					1016	34			1050		2nd HALF PAID SEP 24 1962 / 1st HALF PAID MAY 15 1962	173 56 / 10935		5.25		5.25				31822		12245	7
12																									8
13																									10
14		H 44					1208				1208		2nd HALF PAID OCT 31 1962 / 1st HALF PAID MAY 17 1962 / 2nd HALF PAID OCT 31 1962	21767 / 20147		6.04		6.04				21831		12261	7
15		H 22					604				604		1st HALF PAID MAY 17 1962			3.02		3.02							7
16		H 48					1318				1318		PAID IN FULL MAY 2 1962	8155		13.18								12246	7
17																									
18		H 189					5190				5190		2nd HALF PAID OCT 31 1962 / 1st HALF PAID MAY 17 1962	21767 / 20147		25.95		25.95				21831		12261	7
19		257					7112	236			7348		2nd HALF PAID OCT 22 1962 / 1st HALF PAID MAY 28 1962	21775 / 20297		36.74		36.74				21832		12277	7
20		H 80					2196				2196		PAID IN FULL MAY 2 1962	8155		21.96								12246	7
		H 524 / 769 / 1293					35504	700			36204					198.54		163.45							

Assessment Roll and Tax List of Real Property in the Town of Turtle Lake, Cass County, Minnesota, for Taxes for the Year 1961.

Form 5CD WILLER-DAVIS CO., MINNEAPOLIS

* Indicate Type of Property: R-Residential, C-Commercial, I-Industrial, U-Utility, F-Farm, L-Lakeshore, T-Timber, M-Mineral

	In Whose Name Assessed	Description of Property: Subdivision	Sec. or Lot	Town or Block	Rng.	Number of Acres of Land (Acres 100ths)	No. School District	Indicate Homestead Yes or No	Agricultural Res. Yes or No	Indicate Type of Property	True and Full Valuations: Land Exclusive of Structures and Improvements	Buildings and Other Structures	Machinery Permanently Attached to Real Estate	Total True and Full Value	Assessed Valuations: Rural: Homestead Up to $4,000 20%	Rural: Over $4,000 and Non-Homestead 33⅓%	All Other: Timber Land Class 2a 20%	All Other: Homestead Up to $4,000 25%	All Other: Over $4,000 and Non-Homestead 40%	Machinery Permanently Attached to Real Estate 33⅓%	Seasonal and Recreational Cabins 33⅓%	Total Assessed Value	Total Assessed Value as Equalized by Board of Review	Final Equalized Value
						Acres					Dollars	Dollars	Dollars	Dollars	Dollars	Dollars	Dollars	Dollars	Dollars	Dollars	Dollars	Dollars	Dollars	Dollars
1	Alma Hovde Rolva	~~NE¼ of NE¼~~ GOVT LOT 1	5	141	30	10.80	119	No	Yes	F														
2	Clarence + Esther Hopen	~~NW¼ of NE¼~~ " " 5				32.86		Yes	"	"														
3	" " "	~~SW¼ of NE¼~~ " " 4				25.50		Yes	"	"														
4	Alma Hovde Rolva	~~SE¼ of NE¼~~ " " 2				27.55		No	"	"														
5																								
6	Clarence + Esther Hopen	~~NE¼ of NW¼~~ GOVT LOT 6				40.66		Yes	Yes	F														
7	Anthony O'Brien + O'Brien	~~NW¼ of NW¼~~ " " 7				40.86		No	"	"														
8	" " "	SW¼ of NW¼				32		No	"	"														
9	Clarence + Esther Hopen	SE¼ of NW¼				40		Yes	"	"														
10																								
11	U. S. of America	NE¼ of SW¼																						
12	U. S. of America	NW¼ of SW¼																						
13	U. S. of America	SW¼ of SW¼																						
14	U. S. of America	SE¼ of SW¼																						
15																								
16	U. S. of America	NE¼ of SE¼																						
17	U. S. of America	~~NW¼ of SE¼~~ GOVT LOT 3																						
18	U. S. of America	SW¼ of SE¼																						
19	U. S. of America	SE¼ of SE¼																						
20																								
						250.83																		

	Sold for Taxes	Valuations by School Districts as Equalized by Department of Taxation: District No. 119 Rate 69 Mills	District No. ___ Rate ___ Mills	District No. ___ Rate ___ Mills	District No. ___ Rate ___ Mills	District No. ___ Rate ___ Mills	District No. ___ Rate ___ Mills	Tax including State Homestead ___ Mills	State Tax on Non-Homestead 9.12 Mills	Special Taxes	Special Taxes	Total Taxes
		Dollars	Dollars	Dollars	Dollars	Dollars	Dollars	$ cts.	$ cts.	$ cts.	$ cts.	$ cts.
1		156						4284	142			4426
2		H 248						6810				6810
3		H 34						934				934
4		53						1456	48			1504
5												
6		H 53						1456				1456
7		362						9940	330			10270
8		58						1592	52			1644
9		H 58						1592				1592
10												
11												
12												
13												
14												
15												
16												
17												
18												
19												
20												
		H 398 / 69 / 1022						28064	572			28636

	Paid	When Paid: Month Day Year	Number of Receipt	March Settlement 1962	June Settlement 1962	Penalty	November Settlement 1962	Penalty	Collections to First Monday in January 1963	Penalty	Delinquent on First Monday in January 1963	Total Delinquent Tax and Penalty	Remarks
				$ cts.	$ cts.	$ cts.	$ cts.	$ cts.	$ cts.	$ cts.	$ cts.	$ cts.	
1	2nd HALF PAID OCT 31 1962 / 1st HALF PAID MAY 31 1962	11947 / 11761			22.13		22.13						21824 12247 17
2	1st HALF PAID MAY 31 1962	11753			38.72		Bal. Pd. DR # 34808		7/1/63	7.75	Pd		21825 12248 18
3	1st HALF PAID MAY 31 1962						"		"		7.75	Pd	"
4	2nd HALF PAID OCT 31 1962 / 1st HALF PAID MAY 31 1962	11947 / 11761			7.52		7.52						21824 12247 17
5													
6	1st HALF PAID MAY 31 1962	11753			72.8		Bal. Pd. DR # 34808		7/1/63	7.28	Pd		21825 12248 18
7	1st HALF PAID MAY 1 8 1962 / 2nd HALF PAID OCT 29 1962	11775 / 12049			51.35		51.35						21826 12249 12
8	1st HALF PAID MAY 1 8 1962 / 2nd HALF PAID OCT 29 1962	11775 / 12049			8.22		8.22						" "
9	1st HALF PAID MAY 31 1962	11753			79.6		Bal. Pd. DR # 34808		7/1/63	7.96	Pd		21825 12248
10													
11													
12													
13													
14													
15													
16													
17													
18													
19													
20													
					143.19		84.22				53.76		

Assessment Roll and Tax List of Real Property in the Town of Little Lake, Cass County, Minnesota, for Taxes for the Year 1961.

Form 5CD MILLER-DAVIS CO., MINNEAPOLIS

* Indicate Type of Property: R-Residential, C-Commercial, I-Industrial, U-Utility, F-Farm, L-Lakeshore, T-Timber, M-Mineral

	IN WHOSE NAME ASSESSED		DESCRIPTION OF PROPERTY: SUBDIVISION	Sec. or Lot	Town or Block	Rng.	Number of Acres of Land (Acres 100ths)	No. School District	Indicate Homestead Yes or No	Agricultural Yes or No	Indicate Type of Property	TRUE AND FULL VALUATIONS: LAND Exclusive of Structures and Improvements	BUILDINGS and Other Structures	MACHINERY Permanently Attached to Real Estate	TOTAL True and Full Value	ASSESSED VALUATIONS: RURAL: Homestead Up to $4,000 20%	RURAL: Over $4,000 and Non-Homestead 33⅓%	ALL OTHER: Timber Land Class 3e 20%	ALL OTHER: Homestead Up to $4,000 25%	ALL OTHER: Over $4,000 and Non-Homestead 40%	ALL OTHER: MACHINERY Permanently Attached to Real Estate 33⅓%	ALL OTHER: Seasonal and Recreational Cabins 33⅓%	TOTAL ASSESSED VALUE	Total Assessed Value as Equalized by the Board of Review	FINAL EQUALIZED VALUE
							Acres 100ths					Dollars	Dollars	Dollars	Dollars	Dollars	Dollars	Dollars	Dollars	Dollars	Dollars	Dollars	Dollars	Dollars	Dollars
Anthony & Revel	1		~~NE¼ of~~ N½ of GOV'T LOT 1	6	141	30	204.2	119	NO	Yes	F														
" "	2		~~NW¼ of NE¼~~ GOV'T LOT 2				40.60		NO	"	"														
	3		SW¼ of NE¼																						
" "	4		S½ of N½ of NW¼				20.42		NO	"	"														
U. S. of America	5		GOV'T LOT 5																						
U. S. of America	6		~~NE¼ of NW¼~~ " " 3																						
U. S. of America	7		~~NW¼ of NW¼~~ " " 4																						
	8		SW¼ of NW¼																						
Lydia Anderson	9		SE¼ of NW¼				40		NO	Yes	F														
Martin & Bessie Ringen	10		GOV'T LOT 7				41.62		Yes	"	R														
	11		NE¼ of SW¼																						
	12		NW¼ of SW¼																						
David A. Lorder	13		~~NW¼ of SW¼~~ N½ of NW¼ of SE¼				20		NO	Yes	T														
Hilbert A. Conklin	14		N½ of SE¼ of SW¼				20		NO	"	F														
	15																								
Clarence Edward Conklin	16		NE¼ of SE¼				40		NO	Yes	F														
" " "	17		S½ of ~~NW¼ of~~ SE¼				20		NO	"	"														
" " "	18		SW¼ of SE¼				40		NO	"	"														
" " "	19		SE¼ of SE¼				40		NO	"	"														
Gilbert Allen Conklin	20		S½ of SE¼ of SW¼				20		NO	"	"														
							563.00																		

VALUATIONS BY SCHOOL DISTRICTS AS EQUALIZED BY DEPARTMENT OF TAXATION

	SOLD FOR TAXES	District No. 119 Rate 41.9 Mills	District No. ..... Rate ..... Mills	District No. ..... Rate ..... Mills	District No. ..... Rate ..... Mills	District No. ..... Rate ..... Mills	District No. ..... Rate ..... Mills	Tax Including State Homestead 9.18 Mills	State Tax on Non-Homestead	SPECIAL TAXES	SPECIAL TAXES	TOTAL TAXES		PAID	WHEN PAID Month Day Year	Number of Receipt	March Settlement 1962	June Settlement 1962	Penalty	November Settlement 1962	Penalty	Collections to First Monday in January 1963	Penalty	Delinquent on First Monday in January 1963	Penalty	Total Delinquent Tax and Penalty	REMARKS
		Dollars	Dollars	Dollars	Dollars	Dollars	Dollars	$ cts.	$ cts.	$ cts.	$ cts.	$ cts.					$ cts.	$ cts.	$ cts.	$ cts.	$ cts.	$ cts.	$ cts.	$ cts.	$ cts.	$ cts.	
1		35						962	32			994	1	2nd HALF PAID 1st HALF PAID	OCT 9 1962 MAY 1 5 1962			4.97		4.97							
2		78						2142	70			2212	2	2nd HALF PAID 1st HALF PAID	OCT 9 1962 MAY 1 5 1962	13249 11775		11.06		11.06						31.20	12249
3													3														
4		35						962	32			994	4	1st HALF PAID 2nd HALF PAID	MAY 1 3 1962 OCT 9 1962			4.97		4.97							12249
5													5														
6													6														
7													7														
8													8														
9		77						2114	70			2184	9	2nd HALF PAID 1st HALF PAID	OCT 2 2 1962 MAY 2 2 1962	14737 13722		10.92		10.92						21.27	12250
10		244						6700				6700	10	PAID IN FULL	MAY 3 1 1962	11744		67.00									12251
11													11														
12													12														
13		37						1016	34			1050	13											105	11.55		12252
14		37						1016	34			1050	14	PAID IN FULL	MAR 2 2 1962	5045		10.50									12253
15													15														
16		74						2032	68			2100	16	PAID IN FULL	MAY 2 3 1962												12254
17		37						1016	34			1050	17	PAID IN FULL	MAY 2 3 1962												
18		264						7386	246			7632	18	PAID IN FULL	MAY 2 3 1962	10121		12.82									
19		74						2032	68			2100	19	PAID IN FULL	MAY 2 3 1962												
20		37						1016	34			1050	20	PAID IN FULL	MAR 2 2 1962	5045		10.50									12253
		4396																									
		720						28394	722			29116						248.74		31.92				16.50			
		1034																									

Assessment Roll and Tax List of Real Property in the Town of Turtle Lake, Cass County, Minnesota, for Taxes for the Year 1961.

Form 5CD HILLSBORO DAVIS CO., MINNEAPOLIS

* Indicate Type of Property: R-Residential, C-Commercial, I-Industrial, U-Utility, F-Farm, L-Lakeshore, T-Timber, M-Mineral

	In Whose Name Assessed	Description of Property: Subdivision	Sec. or Lot	Town or Block	Rng.	Number of Acres of Land (Acres 100ths)	No. School District	Indicate Homestead Yes or No	Agr. or Rec. Yes or No	Indicate Type of Prop.	True and Full Valuations: Land Exclusive of Structures and Improvements	Buildings and Other Structures	Machinery Permanently Attached to Real Estate	Total True and Full Value	Assessed Valuations: Rural: Homestead Up to $4,000 20%	Rural: Over $4,000 and Non-Homestead 33⅓%	All Other: Timber Land Class 3c 20%	All Other: Homestead Up to $4,000 25%	All Other: Over $4,000 and Non-Homestead 40%	All Other: Machinery Permanently Attached to Real Estate 33⅓%	All Other: Seasonal and Recreational Cabins 33⅓%	Total Assessed Value	Total Assessed Value as Equalized by the Board of Review	Final Equalized Value
						Acres					Dollars	Dollars	Dollars	Dollars	Dollars	Dollars	Dollars	Dollars	Dollars	Dollars	Dollars	Dollars	Dollars	Dollars
1	~~Clifford L. Thompson & Geo. H. Munns~~	NE¼NE¼	7	141	30	⅓	119	No	Yes	T														
2	~~Geo. H. + Leo McCoy~~ ~~Court Sidney M. Kyle~~	E½ of NW¼NE¼				20		No	"	"														
	U. S. of America	SW¼NE¼																						
	State of Minnesota	SE¼NE¼																						
5	~~Elmer & Estella Nasby~~ ~~Adolph Matterson & Bredson~~	W½ of E. 20 Ac. of NE¼ of NW¼	-			10		No	Yes	T														
	~~David A. + Evelyn A. Bredson~~ a.k.a. Evelyn A. Bredson-Hoffen	E. 10 Acs. of SE¼NW¼				10		Yes	"	R														
7	~~Harry M. + Eva M. Gardner~~	NW¼NW¼ GOV'T LOT 1				41.34		Yes	"	"														
	" " "	W½ of ~~SE¼~~ SW¼NW¼				10		Yes	"	T														
9	U. S. of America	~~SE¼NW¼~~ GOV'T LOT 2																						
10	U. S. of America	GOV'T LOT 3																						
11	U. S. of America	NE¼SW¼																						
12		NW¼SW¼																						
13	~~Paul E. + Lillian Shaner~~	[redacted] GOV'T LOT 4				41.01		Yes	No	F														
14	" " "	W½ of SE¼SW¼				20		Yes	"	"														
15	U. S. of America	E½ of SE¼ of SW¼																						
16		NE¼SE¼																						
17	State of Minnesota	NW¼SE¼																						
18	U. S. of America	SW¼SE¼																						
19	U. S. of America	SE¼SE¼																						
20	~~Dale L. + Marian E. Vincent~~	W. 10 Ac. of E. 30 Ac. of NE¼ of NW¼				10		No	Yes	T														
						202.38																		

Valuations by School Districts as Equalized by Department of Taxation

	Sold for Taxes	District No. 114 Rate 69 Mills	District No. Rate Mills	District No. Rate Mills	District No. Rate Mills	District No. Rate Mills	District No. Rate Mills	Tax including State Homestead Mills	State Tax on Non-Homestead 9.1 Mills	Special Taxes	Special Taxes	Total Taxes		Paid	When Paid Month Day Year	Number of Receipt	March Settlement 1962	June Settlement 1962	Penalty	November Settlement 1962	Penalty	Collections to First Monday in January 1963	Penalty	Delinquent on First Monday in January 1963	Total Delinquent Tax and Penalty	Remarks
		Dollars	Dollars	Dollars	Dollars	Dollars	Dollars	$ cts.	$ cts.	$ cts.	$ cts.	$ cts.					$ cts.	$ cts.	$ cts.	$ cts.	$ cts.	$ cts.	$ cts.	$ cts.	$ cts.	
1		71						1950	64			2014	1	PAID IN FULL	MAY 15 1962	4752		20 14								12255 57
2		28						768	26			794	2	PAID IN FULL	MAR 30 1962	7724		7 94								12256 68
3													3													
4													4													
5		18						494	16			510	5	PAID IN FULL	MAY 8 1962	4399		5 10								12257
6		4 28						768				768	6	2nd HALF PAID 1st HALF PAID	SEP 6 1962 MAY 7 1962	7767 4361		3 84		3 84					21828	12165 58
7		4 84						2306				2306	7	2nd HALF PAID 1st HALF PAID	OCT 16 1962 MAY 23 1962	7662 4170		11 53		11 53					31829	12258
8		4 11						302				302	8	2nd HALF PAID 1st HALF PAID	OCT 16 1962 MAY 23 1962	7662 4170		1 51		1 51					"	"
9													9													
10													10													
11													11													
12													12													
13		4 166						4558				4558	13	2nd HALF PAID 1st HALF PAID 2nd HALF PAID	OCT 26 1962 MAY 11 1962 OCT 26 1962	7918 4418 7918		22 79		22 79					21830	12259 70
14		4 22						604				604	14	1st HALF PAID	MAY 11 1962	4418		3 02		3 02						"
15													15													
16													16													
17													17													
18													18													
19													19													
20		17						466	16			482	20	PAID IN FULL	MAY 1 1962	4350		4 82								12260
		4 81 184 746						12216	122			12338						80 69		42 69						

Book 2015 Microfilm Grant Point Abstract Bond

Assessment Roll and Tax List of Real Property in the Town of Little Lake, Cass County, Minnesota, for Taxes for the Year 1961.

Form 5-CD HILLER-DAVIS CO., MINNEAPOLIS

* Indicate Type of Property: R-Residential, C-Commercial, I-Industrial, U-Utility, F-Farm, L-Lakeshore, T-Timber, M-Mineral

	In Whose Name Assessed	Description of Property: Subdivision	Sec. or Lot	Town or Block	Rng.	Number of Acres of Land: Acres	100ths	No. School District	Indicate Homestead Yes or No	Agri. Homestead Yes or No	* Indicate Type of Property	True and Full Valuations: Land Exclusive of Structures and Improvements	Buildings and Other Structures	Machinery Permanently Attached to Real Estate	Total True and Full Value	Assessed Valuations: Rural: Homestead Up to $4,000 20%	Rural: Over $4,000 and Non-Homestead 33⅓%	All Other: Timber Land Class 3e 20%	All Other: Homestead Up to $4,000 25%	All Other: Over $4,000 and Non-Homestead 40%	All Other: Machinery Permanently Attached to Real Estate 33⅓%	All Other: Seasonal and Recreational Cabins 33⅓%	Total Assessed Value	Total Assessed Value as Equalized by the Board of Review	Final Equalized Value
												Dollars	Dollars	Dollars	Dollars	Dollars	Dollars	Dollars	Dollars	Dollars	Dollars	Dollars	Dollars	Dollars	Dollars
1	U. S. of America	NE¼ of NE¼		8	141	30		119																	
2	U. S. of America	NW¼ of NE¼																							
3	U. S. of America	SW¼ of NE¼																							
4	U. S. of America	SE¼ of NE¼																							
5																									
6	U. S. of America	NE¼ of NW¼																							
7	U. S. of America	NW¼ of NW¼																							
8	U. S. of America	SW¼ of NW¼																							
9	U. S. of America	SE¼ of NW¼																							
10																									
11	State of Minnesota	NE¼ of SW¼																							
12	State of Minnesota	NW¼ of SW¼																							
13	U. S. of America	SW¼ of SW¼																							
14	State of Minnesota	SE¼ of SW¼																							
15																									
16	State of Minnesota	NE¼ of SE¼																							
17	State of Minnesota	NW¼ of SE¼																							
18	State of Minnesota	SW¼ of SE¼																							
19	State of Minnesota	SE¼ of SE¼																							
20																									

	Sold for Taxes	Valuations by School Districts as Equalized by Department of Taxation: District No. ____ Rate ____ Mills	District No. ____ Rate ____ Mills	District No. ____ Rate ____ Mills	District No. ____ Rate ____ Mills	District No. ____ Rate ____ Mills	District No. ____ Rate ____ Mills	Tax Including State Homestead ____ Mills	State Tax on Non-Homestead ____ Mills	Special Taxes	Special Taxes	Total Taxes		Paid: When Paid Month	Day	Year	Number of Receipt	March Settlement 1962	June Settlement 1962	Penalty	November Settlement 1962	Penalty	Collections to First Monday in January 1963	Penalty	Delinquent on First Monday in January 1963	Total Delinquent Tax and Penalty	Remarks
		Dollars	Dollars	Dollars	Dollars	Dollars	Dollars	$ cts.	$ cts.	$ cts.	$ cts.	$ cts.						$ cts.	$ cts.	$ cts.	$ cts.	$ cts.	$ cts.	$ cts.	$ cts.	$ cts.	
1													1														
2													2														
3													3														
4													4														
5													5														
6													6														
7													7														
8													8														
9													9														
10													10														
11													11														
12													12														
13													13														
14													14														
15													15														
16													16														
17													17														
18													18														
19													19														
20													20														

Assessment Roll and Tax List of Real Property in the Town of Little Lake, Cass County, Minnesota, for Taxes for the Year 1961.

Form 5-D HILLER-DAVIS CO., MINNEAPOLIS

* Indicate Type of Property: R-Residential, C-Commercial, I-Industrial, U-Utility, F-Farm, L-Lakeshore, T-Timber, M-Mineral

	In Whose Name Assessed	Description of Property: Subdivision	Sec. or Lot	Town or Block	Rng.	Number of Acres of Land (Acres 100ths)	No. School District	Indicate Homestead Yes or No	Agrt. or Resa. Rec. Yes or No	Indicate Type of Property*	True and Full Valuations: Land Exclusive of Structures and Improvements (Dollars)	Buildings and Other Structures (Dollars)	Machinery Permanently Attached to Real Estate (Dollars)	Total True and Full Value (Dollars)	Assessed Valuations: Rural: Homestead Up to $4,000 20% (Dollars)	Rural: Over $4,000 and Non-Homestead 33⅓% (Dollars)	All Other: Timber Land Class 3c 20% (Dollars)	All Other: Homestead Up to $4,000 25% (Dollars)	All Other: Over $4,000 and Non-Homestead 40% (Dollars)	All Other: Machinery Permanently Attached to Real Estate 33⅓% (Dollars)	All Other: Seasonal and Recreational Cabins 33⅓% (Dollars)	Total Assessed Value as Equalized by the Board of Review (Dollars)	Final Equalized Value (Dollars)
	Clifford Larke	1 E½ of NE¼ of NE¼ less 4/100 ac.	9	141	30	20	119	No	Yes	F													
	Alec B. + Gertrude M. Rolph	2 W½ of NW¼ of NE¼				20		Yes	"	T													
	Lloyd + Alice Kennedy	3 SW¼ of NE¼				40		Yes	"	"													
	Alice Kennedy	4 SE¼ of NE¼				40		Yes	"	F													
	Pacillas Land Co.	5 W½ of NE¼ of NE¼				20		No	"	T													
	John C. + Elizabeth M. Rogers	6 E½ of NE¼ of NW¼				20		No	Yes	F													
	Klaas Bakker Joint?	7 W½ of NE¼ of NW¼				20		No	"	"													
	Ralph V. Hoode	8 SW¼ of NW¼				40		No	"	"													
	Arm, Anna, + Alice Annette Hoode	9 E½ of SE¼ of NW¼				20		Yes	"	"													
	Ralph V. Hoode	10 W½ of SE¼ of NW¼				20		No	"	T													
	Arm, Anna, + Alice Annette Hoode	11 E½ of NE¼ of SW¼				20		Yes	Yes	F													
	Ralph V. Hoode	12 NW¼ of SW¼				40		No	"	T													
	State of Minnesota	13 SW¼ of SW¼																					
	State of Minnesota	14 SE¼ of SW¼																					
	Pacillas Land Co.	15 E½ of NW¼ of NE¼				20		No	Yes	T													
	U. S. of America	16 E½ of NW¼ of SE¼				20																	
	Paul E. Erickson	17 W½ of NW¼ of SE¼				20		No	Yes	R													
	L. Ueland	18 SW¼ of SE¼				40		Yes	"	"													
	Henry Bakker	19 SE¼ of SE¼				40		Yes	"	"													
	Ralph V. Hoode	20 W½ of NE¼ of SW¼				20		No	"	T													
	(CONT NEXT PAGE)					480																	

Valuations by School Districts as Equalized by Department of Taxation

	Sold for Taxes	District No. 119 Rate 4.5 Mills	District No. 2 Rate 9 Mills	District No. Rate Mills	District No. Rate Mills	District No. Rate Mills	District No. Rate Mills	Tax Including State Homestead Mills	State Tax on Non-Homestead 9.12 Mills	Special Taxes	Special Taxes	Total Taxes	Paid	When Paid (Month Day Year)	Number of Receipt	March Settlement 1962	June Settlement 1962	Penalty	November Settlement 1962	Penalty	Collections to First Monday in January 1963	Penalty	Delinquent on First Monday in January 1963	Total Delinquent Tax and Penalty	Remarks
		Dollars	Dollars	Dollars	Dollars	Dollars	Dollars	$ cts.	$ cts.	$ cts.	$ cts.	$ cts.						$ cts.	$ cts.	$ cts.	$ cts.	$ cts.	$ cts.	$ cts.	
1		962						26416	878			27294	2nd HALF PAID	NOV 8 1962	16437				136 47						Reparately in Town
													1st HALF PAID	JUN 26 1962	14649				136 47						12178
													2nd HALF PAID	MAY 1 1962	13267										
2		H 22						604				604	2x HALF PAID	MAY 1 1962	13267		30 2		30 2						21831 12261
3		H 44						1208				1208	PAID IN FULL	OCT 3 1962											12262
4		H 113						3102				3102	PAID IN FULL	OCT 3 1962	18191				43 10	1 50					"
5								2142	70			2212	PAID IN FULL	MAY 3 1962	150000		221 2								
6								2690	90			2780	PAID IN FULL	MAY 3 1962	14447		278 0								12263
													2nd HALF PAID	OCT 2 1962	19437										
7		85						2334	78			2412	1st HALF PAID	MAY 3 1962	13778		120 6		120 6						21840 12264
8		88						2416	80			2496	PAID IN FULL	MAY 9 1962	9808		249 6								12265
9		H 178						4888				4888	2nd HALF PAID	OCT 26 1962	17849				244 4						
													1st HALF PAID	MAY 1 1962	12067		244 4								21832 14849
10		44						1208	40			1248	PAID IN FULL	MAY 9 1962	9808		124 8								12265
													2nd HALF PAID	OCT 26 1962	17849				34 3						21832 14849
11		H 25						686				686	1st HALF PAID	MAY 1 1962	12067		34 3								
12		73						2004	66			2070	PAID IN FULL	MAY 9 1962	9808		207 0								12265
13																									
14																									
15		36						988	32			1020	PAID IN FULL	MAY 3 1962	150000		102 0								
16																									
17	TO FOR TAXES	50						1372	46			1418	PAID IN FULL	MAY 21 1962	12146		141 8								11870
18		H 64						1758				1758	PAID IN FULL	MAY 8 1962	13382		175 8								12266
19		H 60						1648				1648	2nd HALF PAID	OCT 22 1962	19737										
													1st HALF PAID	MAY 2 1962	13421		82 4		82 4						21827 12250
20		H 41						1126	38			1164	PAID IN FULL	MAY 9 1962	9808		116 4								12265
		H 1555						56596	1412			58008					2123 85		3670 3						
		2661																							

Assessment Roll and Tax List of Real Property in the Town of Turtle Lake, Cass County, Minnesota, for Taxes for the Year 1961.

Form 5-C.D. MILLER-DAVIS CO., MINNEAPOLIS

* Indicate Type of Property: R-Residential, C-Commercial, I-Industrial, U-Utility, F-Farm, L-Lakeshore, T-Timber, M-Mineral

	IN WHOSE NAME ASSESSED	DESCRIPTION OF PROPERTY: Subdivision	Sec. or Lot	Town or Block	Rng.	Number of Acres of Land (Acres 100ths)	No. School District	Indicate Homestead Yes or No	Agri. or Seas. Recr. Yes or No	Indicate Type Property	TRUE AND FULL VALUATIONS: LAND Exclusive of Structures and Improvements (Dollars)	BUILDINGS and Other Structures (Dollars)	MACHINERY Permanently Attached to Real Estate (Dollars)	TOTAL True and Full Value (Dollars)	ASSESSED VALUATIONS: RURAL: Homestead Up to $4,000 20% (Dollars)	RURAL: Over $4,000 and Non-Homestead 33⅓% (Dollars)	ALL OTHER: Timber Land Class 3c 20% (Dollars)	ALL OTHER: Homestead Up to $4,000 25% (Dollars)	ALL OTHER: Over $4,000 and Non-Homestead 40% (Dollars)	ALL OTHER: MACHINERY Permanently Attached to Real Estate 33⅓% (Dollars)	ALL OTHER: Seasonal and Recreational Cabins 33⅓% (Dollars)	TOTAL ASSESSED VALUE (Dollars)	Total Assessed Value as Equalized by the Board of Review (Dollars)	FINAL EQUALIZED VALUE (Dollars)
1		NE¼ of NE¼	9	141	30		118																	
2		NW¼ of NE¼																						
3		SW¼ of NE¼																						
4		SE¼ of NE¼																						
5	Kenneth L. & Anna P. Fosher	PART OF E½ of NE¼ of NE¼				1/4		NO	NO	R														
6	Charles J. & Hilda Fairbanks Northrup Mont.	NE¼ of NW¼																						
7	Indian Lands, Mont.	NW¼ of NW¼				1/4		NO	YES	T														
8		SW¼ of NW¼																						
9		SE¼ of NW¼																						
10																								
11		NE¼ of SW¼																						
12		NW¼ of SW¼																						
13		SW¼ of SW¼																						
14		SE¼ of SW¼																						
15																								
16	Cornelius Kaplan Mont. Indian Reserv. Cornelius Kaplan Mont. Indian Reserv. Michael Kaplan Mont. Tr. Lot 1139061	NE¼ of SE¼				1/4		YES	YES	R														
17		NW¼ of SE¼																						
18		SW¼ of SE¼																						
19		SE¼ of SE¼																						
20																								
						8 1/16																		

VALUATIONS BY SCHOOL DISTRICTS AS EQUALIZED BY DEPARTMENT OF TAXATION

	SOLD FOR TAXES	District No. 119 Rate 8 Mills (Dollars)	District No. 119 Rate 7.5 Mills (Dollars)	District No. 119 Rate 8 Mills (Dollars)	District No. 119 Rate 7.5 Mills (Dollars)	District No. ___ Rate ___ Mills (Dollars)	District No. ___ Rate ___ Mills (Dollars)	Tax including State Homestead ___ Mills ($ cts.)	State Tax on Non-Homestead 91.4 Mills ($ cts.)	SPECIAL TAXES ($ cts.)	SPECIAL TAXES ($ cts.)	TOTAL TAXES ($ cts.)
1												
2												
3												
4												
5	SOLD FOR TAXES			315				9438	288			9726
6												
7	SOLD FOR TAXES	48						1318	44			1362
8												
9												
10												
11												
12												
13												
14												
15												
16		461				461		1674				1674
17												
18												
19												
20		461				461		9438				
		48		315	=	363		2992	332			12762
		109				424		12430				

	PAID	WHEN PAID (Month Day Year)	Number of Receipt	March Settlement 1962 ($ cts.)	June Settlement 1962 ($ cts.)	Penalty ($ cts.)	November Settlement 1962 ($ cts.)	Penalty ($ cts.)	Collections to First Monday in January 1963 ($ cts.)	Penalty ($ cts.)	Delinquent on First Monday in January 1963 ($ cts.)	Total Delinquent Tax and Penalty ($ cts.)	REMARKS
1													
2													
3													
4													
5	Paid in Full	DR # 34797 1-29-63									~~77 ~~		Orig. # 5933 Cancelled Ver. 1963
6													
7	FORFEITED	9/23/62 Northwest Mont.											13.62 cancel Bal.
8													
9													
10													
11													
12													
13													
14													
15													
16	2nd HALF PAID	OCT 22 1962	7737										
	1st HALF PAID	MAY 7 1962	3921		837		837				9726		12250
17													
18													
19													
20													
					837		837				9726		13.62 Cancel

Assessment Roll and Tax List of Real Property in the Bowen of Little Lake

Form 3CD MILLER-DAVIS CO., MINNEAPOLIS

* Indicate Type of Property: R-Residential, C-Commercial, I-Industrial, U-Utility, F-Farm, L-Lakeshore, T-Timber, M-Mineral

	IN WHOSE NAME ASSESSED	DESCRIPTION OF PROPERTY: Subdivision	Sec. or Lot	Town or Block	Rng.	Number of Acres of Land (Acres / 100ths)	No. School District	Indicate Homestead Yes or No	Agri. or Seas. Rec. Yes or No	Indicate Type of Prop.*	TRUE AND FULL VALUATIONS: LAND Exclusive of Structures and Improvements	BUILDINGS and Other Structures	MACHINERY Permanently Attached to Real Estate	TOTAL True and Full Value	ASSESSED VALUATIONS: RURAL: Homestead Up to $4,000 20%	RURAL: Over $4,000 and Non-Homestead 33⅓%	ALL OTHER: Timber Land Class 3c 20%	ALL OTHER: Homestead Up to $4,000 25%	ALL OTHER: Over $4,000 and Non-Homestead 40%	ALL OTHER: MACHINERY Permanently Attached to Real Estate 33⅓%	ALL OTHER: Seasonal and Recreational Cabins 33⅓%	TOTAL ASSESSED VALUE	Total Assessed Value as Equalized by the Board of Review	FINAL EQUALIZED VALUE
						Acres					Dollars	Dollars	Dollars	Dollars	Dollars	Dollars	Dollars	Dollars	Dollars	Dollars	Dollars	Dollars	Dollars	Dollars
1	Ella Rahly	NE¼ of NE¼	10	141	30	40	110	Yes	Yes	F														
2	~~Raymond C.~~ Joyce E. Harris	N½ of NW¼ of NE¼				20		Yes	"	T														
3	U. S. of America	SW¼ of NE¼																						
4	Ella Rahly	SE¼ of NE¼				40		Yes	"	"														
5	U. S. of America	S½ of NW¼ of NE¼																						
6	~~Raymond C.~~ Joyce E. Harris	NE¼ of NW¼				40		Yes	Yes	R														
7	Arthur N. + Etta Dewey	NW¼ of NW¼				40		Yes	"	"														
8	" " "	SW¼ of NW¼				40		Yes	"	T														
9		SE¼ of NW¼																						
10																								
11	Orville H. + Laura Harmer	NE¼ of SW¼				40		Yes	Yes	F														
12	Carl Ostrem	NW¼ of SW¼				40		Yes	"	"														
13	Gerrit Bakker	SW¼ of SW¼				40		Yes	"	"														
14		SE¼ of SW¼																						
15																								
16	Mike R. + Nina Rahly	NE¼ of SE¼				40		Yes	Yes	F														
17	U. S. of America	NW¼ of SE¼																						
18	Oscar A. Hinor	SW¼ of SE¼				40		Yes	"	"														
19	Mike R. + Nina Rahly	SE¼ of SE¼				40		Yes	"	"														
20																								
						460																		

	SOLD FOR TAXES	VALUATIONS BY SCHOOL DISTRICTS AS EQUALIZED BY DEPARTMENT OF TAXATION: District No. ..... Rate ..... Mills	District No. 110 Rate 24 21 Mills	District No. ..... Rate ..... Mills	District No. ..... Rate ..... Mills	District No. ..... Rate ..... Mills	District No. ..... Rate ..... Mills	Tax including State Homestead ..... Mills	State Tax on Non-Homestead ..... Mills	SPECIAL TAXES	SPECIAL TAXES	TOTAL TAXES	PAID	WHEN PAID (Month Day Year)	Number of Receipt	March Settlement 1962	June Settlement 1962	Penalty	November Settlement 1962	Penalty	Collections to First Monday in January 1963	Penalty	Delinquent on First Monday in January 1963	Penalty	Total Delinquent Tax and Penalty	REMARKS
		Dollars	Dollars	Dollars	Dollars	Dollars	Dollars	$ cts.	$ cts.	$ cts.	$ cts.	$ cts.				$ cts.	$ cts.	$ cts.	$ cts.	$ cts.	$ cts.	$ cts.	$ cts.	$ cts.	$ cts.	
1		# 78						21 42				21 42		PAID IN FULL MAY 24 1962	13822		21 42									12267
2		# 22						6 04				6 04		1st HALF PAID MAY 23 1962	12318		3 02		3 02							12268
3																										
4		# 44						12 08				12 08		PAID IN FULL MAY 24 1962	13822		12 08									12267
5														2nd HALF PAID SEP 7 1962	17248											
6		# 177						48 60				48 60		1st HALF PAID MAY 23 1962	12318		24 30		24 30							12268
7		# 64						17 58				17 58		PAID IN FULL MAY 25 1962	13475		17 58									12270
8		# 44						12 08				12 08		PAID IN FULL MAY 25 1962			12 08									"
9																										
10																										
11		# 146						40 10				40 10		2nd HALF PAID OCT 3 1962	17876		20 05		20 05							12179
12		# 118						32 40				32 40		1st HALF PAID MAY 16 1962	12548											12267
13		# 141						38 72				38 72		PAID IN FULL MAY 3 1962	8161		32 40									12270
14														PAID IN FULL MAY 10 1962	8344		38 72									
15																										
16		# 339						93 08				93 08		2nd HALF PAID SEP 14 1962	17268		46 54		46 54							12271
17														1st HALF PAID MAY 23 1962	13497											
18		# 85						23 34				23 34		PAID IN FULL MAY 24 1962	13409		23 34									12272
19		# 44						12 08				12 08		2nd HALF PAID SEP 14 1962	17268		6 04		6 04							12281
20														1st HALF PAID MAY 23 1962	13497											
		# 1302						357 52				357 52					357 52		99 45							

Pearl's Point | Mary Grove | Sherry | Rocky Point | Ruby Water Beach

Assessment Roll and Tax List of Real Property in the Town of Turtle Lake, Cass County, Minnesota, for Taxes for the Year 1961.

Form 3CD MILLER-DAVIS CO., MINNEAPOLIS

* Indicate Type of Property: R-Residential, C-Commercial, I-Industrial, U-Utility, F-Farm, L-Lakeshore, T-Timber, M-Mineral

	In Whose Name Assessed	Description of Property: Subdivision	Sec. or Lot	Town or Block	Rng.	Number of Acres of Land: Acres	100ths	No. School District	Indicate Homestead Yes or No	Agri. or Seas. Recr. Yes or No	* Indicate Type of Property	True and Full Valuations: Land Exclusive of Structures and Improvements (Dollars)	Buildings and Other Structures (Dollars)	Machinery Permanently Attached to Real Estate (Dollars)	Total True and Full Value (Dollars)	Assessed Valuations, Rural: Homestead Up to $4,000 20% (Dollars)	Rural: Over $4,000 and Non-Homestead 33⅓% (Dollars)	All Other: Timber Land Class 3a 20% (Dollars)	All Other: Homestead Up to $4,000 25% (Dollars)	All Other: Over $4,000 and Non-Homestead 40% (Dollars)	All Other: Machinery Permanently Attached to Real Estate 33⅓% (Dollars)	All Other: Seasonal and Recreational Cabins 33⅓% (Dollars)	Total Assessed Value as Equalized by the Board of Review (Dollars)	Final Equalized Value (Dollars)
	U. S. of America	NE¼ of NE¼	11	141	30			119																
	U. S. of America	E½ of N½ of NW¼ of NE¼																						
	U. S. of America	SW¼ of NE¼																						
	U. S. of America	SE¼ of NE¼																						
5	Robert E. Jr. + Olive M. George	E. 75' of N. 175' of E½ of NW¼ of NW¼ & N. 100' of N. 175' of NE¼ of NW¼				70			Yes	Yes	R													
6	Lawrence M. + Viola L. Blackburn	NE¼ of NW¼ (Less W. 100' of N. 175')				39	70		Yes	"	F													
7	Robert + Berta Blackburn	E½ of NW¼ of NW¼ (Less E. 75' of N. 175')				19	60		Yes	"	"													
8		SW¼ of NW¼																						
9		SE¼ of NW¼																						
10	Oscar Christopherson	E½ of SE¼ of SW¼				20			Yes	Yes	F													
11		NE¼ of SW¼																						
12	George Lucak	NW¼ of SW¼				40			No	Yes	T													
13	Butler + Mayo Mace	SW¼ of SW¼				40			Yes	"	F													
14		W½ of SE¼ of SW¼																						
15	George Lucak	N½ of NE¼ of SE¼				20			No	Yes	T													
16	Floyd + Mildred Hauser, Tr. int. Harold L. + Nora Hauser, Trust.	S½ of NE¼ of SE¼				20			Yes	"	"													
17	George Lucak	NW¼ of SE¼				40			No	"	"													
18	Floyd + Mildred Hauser, Trust. Harold L. + Nora Hauser, Tr. int.	SW¼ of SE¼				40			Yes	"	F													
19	" " " "	SE¼ of SE¼				40			Yes	"	"													
20																								
						380																		

	Sold for Taxes	Valuations by School Districts as Equalized by Department of Taxation: District No. 119 Rate 91.2 Mills (Dollars)	District No. ___ Rate ___ Mills (Dollars)	District No. ___ Rate ___ Mills (Dollars)	District No. ___ Rate ___ Mills (Dollars)	District No. ___ Rate ___ Mills (Dollars)	District No. ___ Rate ___ Mills (Dollars)	Tax Including State Homestead ___ Mills ($ cts.)	State Tax on Non-Homestead 9.1 Mills ($ cts.)	Special Taxes ($ cts.)	Special Taxes ($ cts.)	Total Taxes ($ cts.)	Paid	When Paid: Month Day Year	Number of Receipt	March Settlement 1962 ($ cts.)	June Settlement 1962 ($ cts.)	Penalty ($ cts.)	November Settlement 1962 ($ cts.)	Penalty ($ cts.)	Collections to First Monday in January 1963 ($ cts.)	Penalty ($ cts.)	Delinquent on First Monday in January 1963 ($ cts.)	Total Delinquent Tax and Penalty ($ cts.)	Remarks
1																									
2																									
3																									
4																									
5		#121						3322				3322	PAID IN FULL	MAY 9 1962	7788		3322								12273
6		#139						3816				3816	2nd HALF PAID 1st HALF PAID	SEP 07 1962 MAY 28 1962	17841 7356		1908		1908					21324	12274
7		#160						4394				4394	2nd HALF PAID 1st HALF PAID	SEP 13 1962 MAY 25 1962	18413 7524		2197		2197					21835	12275
8																									
9																									
10		#94						2582				2582	PAID IN FULL	FEB 1 4 1962	3770	2582									12276
11																									
12		73						2004	66			2070	PAID IN FULL	MAY 1 4 1962	10877		2070								12277
13	SOLD FOR TAXES	#147						4586				4586	PAID IN FULL	APR 5 1962	7766		4586								
14																									
15		37						1016	34			1050	PAID IN FULL 2nd Half Paid	MAY 1 4 1962 MAY 9 1962	10877 15223		1050								12277
16		#22						604				604	1st Half Paid	MAY 9 1962	9790		302		302						21836
17		73						2004	66			2070	PAID IN FULL 2nd Half Paid	MAY 1 4 1962 SEP 24 1962	10877 18223		2070								12277
18		#223						6124				6124	1st Half Paid 2nd Half Paid	MAY 9 1962 SEP 24 1962	15223 18223		3062		3062						14825
19		#44						1208				1208	1st Half Paid	MAY 9 1962	9790		604		604						21836
20																									
		#970 125 1153						31660	166			31826				2582	21171		8073						

Form 5CD MILLER-DAVIS CO., MINNEAPOLIS

Assessment Roll and Tax List of Real Property in the Town of Turtle Lake

* Indicate Type of Property: R-Residential, C-Commercial, I-Industrial, U-Utility, F-Farm, L-Lakeshore, T-Timber, M-Mineral

	In Whose Name Assessed		Description of Property: Subdivision	Sec. or Lot	Town or Block	Rng.	Number of Acres of Land (Acres 100ths)	No. School District	Indicate Homestead Yes or No	Agri. or Seas. Recr. Yes or No	* Indicate Type of Property	True and Full Valuations: Land Exclusive of Structures and Improvements (Dollars)	Buildings and Other Structures (Dollars)	Machinery Permanently Attached to Real Estate (Dollars)	Total True and Full Value (Dollars)	Assessed Valuations: Rural: Homestead Up to $1,000 20% (Dollars)	Rural: Over $1,000 and Non-Homestead 33⅓% (Dollars)	All Other: Timber Land Class 3c 20% (Dollars)	All Other: Homestead Up to $1,000 25% (Dollars)	All Other: Over $1,000 and Non-Homestead 40% (Dollars)	All Other: Machinery Permanently Attached to Real Estate 33⅓% (Dollars)	All Other: Seasonal and Recreational Cabins 33⅓% (Dollars)	Total Assessed Value as Corrected by the Board of Review (Dollars)	Final Equalized Value (Dollars)
1	Hugh Thomas	1	W½ of E¾ of NE¼	12	141	30	80	119	No	Yes	T			99 Deed Book 12								40		
	U. S. of America	2	NW¼ of NE¼																					
	Diamond Match Co.	3	W½ of SW¼ of NE¼				80		No	Yes	T													
	U. S. of America	4	SE¼ of NE¼																					
	USA	5	E½ of E½ of NE¼																					
	Casey Carter Cutter	6	N½ of NE¼ of NW¼				20		Yes	Yes	R													
	Cora Davis	7	NW¼ of NW¼				40		Yes	"	F													
	Lawrence M. + Viola F. Blackburn	8	S½ of SW¼ of NW¼				20		No	"	T													
	William A. + Alta N. Hanneman	9	SE¼ of NW¼				35		Yes	"	F													
	Lorden McCurdy + Leslie E. Rhoades	10	S½ of NE¼ of NW¼				20		No	"	T													
		11	NE¼ of SW¼																					
		12	NW¼ of SW¼																					
	Fred + Mildred Hansen Trust + Harold L. + Ruth Hansen Trust	13	SW¼ of SW¼				40		Yes	Yes	T													
	" " " " " "	14	SE¼ of SW¼				40		Yes	"	"													
		15																						
		16	NE¼ of SE¼																					
	Merton K. + Alma M. Hoffman	17	NW¼ of SE¼				40		No	Yes	R													
	Harold L. Hansen	18	SW¼ of SE¼				40		No	"	F													
	" "	19	SE¼ of SE¼				40		No	"	"													
		20																						

32

Cass County, Minnesota, for Taxes the Year 1961.

	Sold for Taxes	Valuations by School Districts as Equalized by Department of Taxation: District No. 119 Rate 19.53 Mills (Dollars)	District No. ____ Rate ____ Mills (Dollars)	District No. ____ Rate ____ Mills (Dollars)	District No. ____ Rate ____ Mills (Dollars)	District No. ____ Rate ____ Mills (Dollars)	Tax including State Homestead ____ Mills ($ cts.)	State Tax on Non-Homestead 9.12 Mills ($ cts.)	Special Taxes ($ cts.)	Special Taxes ($ cts.)	Total Taxes ($ cts.)	Paid	When Paid: Month Day Year	Number of Receipt	March Settlement 1962 ($ cts.)	June Settlement 1962 ($ cts.)	Penalty ($ cts.)	November Settlement 1962 ($ cts.)	Penalty ($ cts.)	Collections to First Monday in January 1963 ($ cts.)	Penalty ($ cts.)	Delinquent on First Monday in January 1963 ($ cts.)	Total Delinquent Tax and Penalty ($ cts.)	Remarks
1		40					1098	36			1134											1134	$12.47	12278
2																								
3		133					3652	122			3774	PAID IN FULL	MAY 31 1962	11732		37.74								12279
4																								
5																								
6	SOLD FOR TAXES	# 54					1482				1482											14.82	$16.30	2 cert.
7		# 182					4998				4998	PAID IN FULL	MAY 15 1962	9949		49.98								12280
												2nd HALF PAID	SEP 7 1962	17467			49.61	4.68						21934
8		33					906	30			936	1st HALF PAID	MAY 28 1962	3363										12274
												1st HALF PAID	MAY 9 1962	134934			19.22							21937
9		# 140					3844				3844	2nd HALF PAID	OCT 19 1962	17613				19.22						12281
10	SOLD FOR TAXES	67					1840	62			1902											19.02		14128
11																								
12																								
13		# 45					1236				1236	2nd HALF PAID	SEP 21 1962	15233										
												1st Half Paid	MAY 9 1962			6.18		6.18						14125
14		# 44					1208				1208	2nd HALF PAID	SEP 21 1962	17776										"
												1st Half Paid	MAY 9 1962			6.04		6.04						
15																								
16																								
17		381					10462	348			10810	PAID IN FULL	MAY 21 1962	12188		108.10								15932
18		444					12330	410			12740	PAID IN FULL	MAY 9 1962			127.40								12134
19		73					2004	66			2070	PAID IN FULL	MAY 9 1962	7633		20.70								"
20																								
		4466																						
		1178																						
		1644					45060	1074			46134					3806.04		361.2				45.18		

Assessment Roll and Tax List of Real Property in the Town of Turtle Lake, Cass County, Minnesota, for Taxes for the Year 1961.

Form 5CD HILLER-DAVIS CO., MINNEAPOLIS

* Indicate Type of Property: R-Residential, C-Commercial, I-Industrial, U-Utility, F-Farm, L-Lakeshore, T-Timber, M-Mineral

	In Whose Name Assessed		Description of Property: Subdivision	Sec. or Lot	Town or Block	Rng.	Number of Acres of Land (Acres / 100ths)	No. School District	Indicate Homestead Yes or No	Agri. or Hom. Hom. Yes or No	Indicate Type of Property	True and Full Valuations: Land Exclusive of Structures and Improvements (Dollars)	Buildings and Other Structures (Dollars)	Machinery Permanently Attached to Real Estate (Dollars)	Total True and Full Value (Dollars)	Assessed Valuations: Rural: Homestead Up to $1,000 20% (Dollars)	Rural: Over $1,000 and Non-Homestead 33⅓% (Dollars)	All Other: Timber Land Class 3c 20% (Dollars)	All Other: Homestead Up to $1,000 25% (Dollars)	All Other: Over $1,000 and Non-Homestead 40% (Dollars)	All Other: Machinery Permanently Attached to Real Estate 33⅓% (Dollars)	All Other: Seasonal and Recreational Cabins 33⅓% (Dollars)	Total Assessed Value: Equalized by the Board of Review (Dollars)	Total Assessed Value as Equalized by the Board of Review (Dollars)	Final Equalized Value (Dollars)
1	Nels Bergly	1	NE¼ of NE¼	13	141	30	40	110	Yes	Yes	F														
2	" " Florence R.	2	NW¼ of NE¼				40		Yes	"	"														
3	Adolph M. Bredwer	3	SW¼ of NE¼				40		Yes	"	"														
4	" "	4	SE¼ of NE¼				40		Yes	"	"														
5		5																							
6	Roy W. + Hattie Helen Ford	6	NE¼ of NW¼				40		Yes	Yes	T														
7	" " " "	7	NW¼ of NW¼ LESS N. 7 RDS. OF W. 11½ RDS.				39		Yes	"	"														
8	" " " "	8	SW¼ of NW¼				40		Yes	"	"														
9	" " " "	9	SE¼ of NW¼				40		Yes	"	"														
10	Hope Lutheran Church	10	N. 7 RDS. OF W. 11½ RDS. OF NW¼ OF NW¼ CEMETERY																						
11	State of Minnesota	11	NE¼ of SW¼																						
12	State of Minnesota	12	NW¼ of SW¼																						
13	State of Minnesota	13	SW¼ of SW¼																						
14		14	SE¼ of SW¼																						
15		15																							
16	Nils Dahly + Oscar N. Larson	16	NE¼ of SE¼				40		No	Yes	T														
17	" " " "	17	NW¼ of SE¼				40		No	"	"														
18	State of Minnesota	18	SW¼ of SE¼																						
19		19	SE¼ of SE¼																						
20		20																							
							319																		

	Sold for Taxes	Valuations by School Districts as Equalized by Department of Taxation: District No. ___ Rate ___ Mills	District No. 2 Rate 44 Mills	District No. ___ Rate ___ Mills	District No. ___ Rate ___ Mills	District No. ___ Rate ___ Mills	District No. ___ Rate ___ Mills	Tax including State Homestead ___ Mills	State Tax on Non-Homestead 912 Mills	Special Taxes	Special Taxes	Total Taxes		Paid	When Paid (Month Day Year)	Number of Receipt	March Settlement 1962	June Settlement 1962	Penalty	November Settlement 1962	Penalty	Collections to First Monday in January 1963	Penalty	Delinquent on First Monday in January 1963	Total Delinquent Tax and Penalty	Remarks	
		Dollars	Dollars	Dollars	Dollars	Dollars	Dollars	$ cts.	$ cts.	$ cts.	$ cts.	$ cts.					$ cts.	$ cts.	$ cts.	$ cts.	$ cts.	$ cts.	$ cts.	$ cts.	$ cts.		
1			44					1208				1208	1	Prior Paid	Dec 31 1962												
2			44					1208				1208	2	Prior Paid	Dec 31 1962												
3			44					1098				1098	3	Prior Paid	JUN 20 1962	13906		5 49		5 49						21839	12283
4			44	133				3652				3652	4	Prior Paid	JUN 20 1962	13907		18 26		18 26							
5													5	2nd HALF PAID	JUL 25 1962												
6			44					1208				1208	6	1st Half Paid	MAR 5 1962												14431
7			44					1208				1208	7	2nd HALF PAID	JUL 25 1962												
8			44					1208				1208	8	1st Half Paid	MAR 5 1962	16379		24 16		24 16							
9			44					1208				1208	9	2nd HALF PAID	JUL 25 1962	7535											
10													10	1st Half Paid	MAR 5 1962												
11													11	2nd HALF PAID	JUL 25 1962												
12													12														
13													13														
14													14														
15													15														
16			77					2114	30			2184	16	1st Half Paid	MAR 5 1962	16377		19 57		19 57						21839	12285
17			61					1674	56			1730	17	2nd HALF PAID	JUL 25 1962	13593											
18													18														
19													19														
20													20														
			44	133				17646	126			17772						67 42		110 04							
			177																								
			67																								

Bull River

Kings Corner

Pugh's Point

Hooper Point

Blue Water Beach

Assessment Roll and Tax List of Real Property in the Town of Turtle Lake, Cass County, Minnesota, for Taxes for the Year 1961.

Form 5(L) MILLER-DAVIS CO., MINNEAPOLIS

* Indicate Type of Property: R-Residential, C-Commercial, I-Industrial, U-Utility, F-Farm, L-Lakeshore, T-Timber, M-Mineral

	In Whose Name Assessed		Description of Property: Subdivision	Sec. or Lot	Town or Block	Rng.	Number of Acres of Land (Acres 100ths)	No. School District	Indicate Homestead Yes or No	Agrt. Assess. Recd. Yes or No	Indicate Type of Property	True and Full Valuations: Land Exclusive of Structures and Improvements	Buildings and Other Structures	Machinery Permanently Attached to Real Estate	Total True and Full Value	Assessed Valuations: Rural: Homestead Up to $4,000 20%	Rural: Over $4,000 and Non-Homestead 33⅓%	All Other: Timber Land Class 3c 20%	All Other: Homestead Up to $4,000 25%	All Other: Over $4,000 and Non-Homestead 40%	Machinery Permanently Attached to Real Estate 33⅓%	Seasonal and Recreational Cabins 33⅓%	Total Assessed Value as Equalized by the Board of Review	Final Equalized Value
							Acres					Dollars	Dollars	Dollars	Dollars	Dollars	Dollars	Dollars	Dollars	Dollars	Dollars	Dollars	Dollars	Dollars
1	Roy D. & Hattie Helen Ford	1	NE¼ of NE¼	14	141	30	½	119	Yes	Yes	7													
2	" " " "	2	NW¼ of NE¼				½		Yes	"	"													
3	" " " "	3	SW¼ of NE¼				½		Yes	"	"													
4	" " " "	4	SE¼ of NE¼				½		Yes	"	"													
5																								
	U. S. of America	6	W½ of NE¼ of NW¼																					
7	Klaus Barkhus	7	NW¼ of NW¼				½		Yes	Yes	7													
8	" "	8	SW¼ of NW¼				½		Yes	"	"													
9	" "	9	SE¼ of NW¼				½		Yes	"	"													
10	Opal Shaw	10	E½ of NE¼ of NW¼ Less 1 Ac. in NE. Cor.				19		Yes	"	"													
11	Oscar Christopherson	11	NE¼ of SW¼				½		Yes	"	T													
	State of Minnesota	12	NW¼ of SW¼																					
13	Oscar Christopherson	13	SW¼ of SW¼				½		Yes	Yes	T													
	State of Minnesota	14	SE¼ of SW¼																					
15	Sigurd & Barbara Shaw	15	1½ Ac. in N.E. Cor. of NE¼ of NW¼				1		Yes	Yes	T													
	U. S. of America	16	NE¼ of SE¼																					
	U. S. of America	17	NW¼ of SE¼																					
	U. S. of America	18	SW¼ of SE¼																					
	U. S. of America	19	SE¼ of SE¼																					
		20																						
							340																	

	Sold for Taxes	Valuations by School Districts as Equalized by Department of Taxation: District No. 119 Rate 29 Mills	District No. ___ Rate ___ Mills	District No. ___ Rate ___ Mills	District No. ___ Rate ___ Mills	District No. ___ Rate ___ Mills	District No. ___ Rate ___ Mills	Tax Including State Homestead ___ Mills	State Tax on Non-Homestead ___ Mills	Special Taxes	Special Taxes	Total Taxes	Paid	When Paid: Month Day Year	Number of Receipt	March Settlement 1962	June Settlement 1962	Penalty	November Settlement 1962	Penalty	Collections to First Monday in January 1963	Penalty	Delinquent on First Monday in January 1963	Total Delinquent Tax and Penalty	Remarks
		Dollars	Dollars	Dollars	Dollars	Dollars	Dollars	$ cts.	$ cts.	$ cts.	$ cts.	$ cts.				$ cts.	$ cts.	$ cts.	$ cts.	$ cts.	$ cts.	$ cts.	$ cts.	$ cts.	
1		H 92						2526				2526	2nd HALF PAID OCT 23 1962 1st HALF PAID MAR 5 1962												14831
2		H 44						1208				1208	2nd HALF PAID OCT 23 1962 1st HALF PAID MAR 5 1962												"
3		H 41						1126				1126	2nd HALF PAID OCT 23 1962 1st HALF PAID MAR 5 1962	7535 14575			30 34		30 34						"
4		H 44						1208				1208	2nd HALF PAID OCT 23 1962 1st HALF PAID MAR 5 1962												"
5																									
6																									
7		H 258						7084				7084	2nd HALF PAID OCT 2 1962 1st HALF PAID MAY 23 1962	17437			35 42		35 42						12286
8		H 31						852				852	2nd HALF PAID OCT 8 1962 1st HALF PAID MAY 3 1962	17318			4 26		4 26					21840	"
9		H 44						1208				1208	2nd HALF PAID OCT 8 1962 1st HALF PAID MAY 3 1962				6 04		6 04						"
10		H 44						1208				1208	2nd HALF PAID OCT 23 1962 1st HALF PAID MAY 23 1962	17797 11856			6 04		6 04					21841	12287
11	SOLD FOR TAXES	H 53						1456				1456											1456		21842
12																									
13	SOLD FOR TAXES	H 44						1208				1208											1208		21843
14																									
15		H 30						824				824	PAID IN FULL MAY 9 1962	9809			8 24								12288
16																									
17																									
18																									
19																									
20																									
		H 725						19908				19908					90 84		82 10				36 64		

Assessment Roll and Tax List of Real Property in the Town of Turtle Lake, Cass County, Minnesota, for Taxes for the Year 1961.

Form 5CD - MILLER-DAVIS CO., MINNEAPOLIS

* Indicate Type of Property: R-Residential, C-Commercial, I-Industrial, U-Utility, F-Farm, L-Lakeshore, T-Timber, M-Mineral

	In Whose Name Assessed	Description of Property: Subdivision	Sec. or Lot	Town or Block	Rng.	Number of Acres of Land: Acres	100ths	No. School District	Indicate Homestead by Yes or No	Agr. or Nonagr. Recr. by Yes or No	* Indicate Type of Prop.	True and Full Valuations: Land Exclusive of Structures and Improvements	Buildings and Other Structures	Machinery Permanently Attached to Real Estate	Total True and Full Value	Assessed Valuations: Rural: Homestead Up to $4,000 20%	Rural: Over $4,000 and Non-Homestead 33⅓%	All Other: Timber Land Class 3c 20%	All Other: Homestead Up to $4,000 25%	All Other: Over $4,000 and Non-Homestead 40%	Machinery Permanently Attached to Real Estate 33⅓%	Seasonal and Recreational Cabins 33⅓%	Total Assessed Value	Total Assessed Value as Equalized by the Board of Review	Final Equalized Value	Remarks
												Dollars	Dollars	Dollars	Dollars	Dollars	Dollars	Dollars	Dollars	Dollars	Dollars	Dollars	Dollars	Dollars	Dollars	
1	Robert H. Blackburn	NE¼ of NE¼	15	141	30	40		119	No	Yes	T															
2	Harlan & Lillian M. Shaw	NW¼ of NE¼				40			Yes	Yes	T															
3	U. S. of America	SW¼ of NE¼																								
4	U. S. of America	SE¼ of NE¼																								
5																										
6	U. S. of America	NE¼ of NW¼																								
7	U. S. of America	NW¼ of NW¼																								
8	U. S. of America	SW¼ of NW¼																								
9	U. S. of America	SE¼ of NW¼																								
10																										
11	U. S. of America	NE¼ of SW¼																								
12	U. S. of America	NW¼ of SW¼																								
13	State of Minnesota	~~NW¼ of SW¼~~ GOV'T LOT 4																								
14	State of Minnesota	~~SW¼ of SW¼~~ GOV'T LOT 5																								
15																										
16	U. S. of America	~~NW¼ of SE¼~~ GOV'T LOT 2																								
17	U. S. of America	~~NW¼ of SE¼~~ " LOT 3																								
18	State of Minnesota	N ~~SW¼ of SE¼~~ GOV'T LOT 1																								
19	State of Minnesota	SE¼ of SE¼																								
20																										

	Sold for Taxes	Valuations by School Districts as Equalized by Department of Taxation: District No. 119 Rate 83 Mills	District No. Rate Mills	District No. Rate Mills	District No. Rate Mills	District No. Rate Mills	District No. Rate Mills	Tax including State Homestead Mills	State Tax on Non-Homestead 9.12 Mills	Special Taxes	Special Taxes	Total Taxes	Paid	When Paid: Month	Day	Year	Number of Receipt	March Settlement 1962	June Settlement 1962	Penalty	November Settlement 1962	Penalty	Collections to First Monday in January 1963	Penalty	Delinquent to First Monday in January 1963	Total Delinquent Tax and Penalty	Remarks
		Dollars	Dollars	Dollars	Dollars	Dollars	Dollars	$ cts.	$ cts.	$ cts.	$ cts.	$ cts.							$ cts.	$ cts.	$ cts.	$ cts.	$ cts.	$ cts.	$ cts.	$ cts.	
1	C of G		83					22 80	76			23 56	1st HALF PAID	MAY	1	1961	21919		11 78		11 78				15 09	21 80	12287
2			41 64					45 04				45 04					13425										Delinq. 14938
3																											
4																											
5																											
6																											
7																											
8																											
9																											
10																											
11																											
12																											
13																											
14																											
15																											
16																											
17																											
18																											
19																											
20			41 64 / 2 5 / 247					67 84	76			68 60							11 78		11 78				15 09		

Assessment Roll and Tax List of Real Property in the Town of Turtle Lake, Cass County, Minnesota, for Taxes for the Year 1961.

Form 5CD—MILLER-DAVIS CO., MINNEAPOLIS

* Indicate Type of Property: R-Residential, C-Commercial, I-Industrial, U-Utility, F-Farm, L-Lakeshore, T-Timber, M-Mineral

	IN WHOSE NAME ASSESSED		DESCRIPTION OF PROPERTY: SUBDIVISION	Sec. or Lot	Town or Block	Rng.	Number of Acres of Land (Acres 100ths)	No. School District	Indicate Residence Land Yes or No	Agri. Land Acres Yes or No	* Indicate Type of Property	TRUE AND FULL VALUATIONS: LAND Exclusive of Structures and Improvements	BUILDINGS and Other Structures	MACHINERY Permanently Attached to Real Estate	TOTAL True and Full Value	ASSESSED VALUATIONS: RURAL: Homestead Up to $1,000 20%	RURAL: Over $1,000 and Non-Homestead 33⅓%	ALL OTHER: Timber Land Class 3c 20%	ALL OTHER: Homestead Up to $1,000 25%	ALL OTHER: Over $1,000 and Non-Homestead 40%	ALL OTHER: MACHINERY Permanently Attached to Real Estate 33⅓%	ALL OTHER: Seasonal and Recreational Cabins 33⅓%	TOTAL ASSESSED VALUE	Total Assessed Value as Equalized by the Board of Review	FINAL EQUALIZED VALUE
							Acres					Dollars	Dollars	Dollars	Dollars	Dollars	Dollars	Dollars	Dollars	Dollars	Dollars	Dollars	Dollars	Dollars	Dollars
	U. S. of America	1	N E ¼ of N E ¼		16	141.30		119																	
	U. S. of America	2	~~N W ¼ of N E ¼~~ GOV'T LOT 1																						
	U. S. of America	3	S W ¼ of N E ¼																						
	U. S. of America	4	S E ¼ of N E ¼																						
	U. S. of America	5	GOV'T LOT 2																						
	State of Minnesota	6	~~N E ¼ of N W ¼~~ GOV'T LOT 5																						
	U. S. of America	7	N W ¼ of N W ¼																						
	U. S. of America	8	S W ¼ of N W ¼																						
	U. S. of America	9	~~S E ¼ of N W ¼~~ GOV'T LOT 3																						
	U. S. of America	10	GOV'T LOT 6																						
	U. S. of America	11	N E ¼ of S W ¼																						
		12	N W ¼ of S W ¼																						
		13	S W ¼ of S W ¼																						
		14	S E ¼ of S W ¼																						
	U. S. of America	15	GOV'T LOT 7																						
		16	N E ¼ of S E ¼																						
		17	N W ¼ of S E ¼																						
		18	S W ¼ of S E ¼																						
	State of Minnesota	19	~~GOV'T LOT 8~~																						
	U. S. of America	20	GOV'T LOT 4																						

	SOLD FOR TAXES	VALUATIONS BY SCHOOL DISTRICTS AS EQUALIZED BY DEPARTMENT OF TAXATION: District No.____ Rate____ ____Mills	District No.____ Rate____ ____Mills	District No.____ Rate____ ____Mills	District No.____ Rate____ ____Mills	District No.____ Rate____ ____Mills	District No.____ Rate____ ____Mills	Tax including State Homestead ____Mills	State Tax on Non-Homestead ____Mills	SPECIAL TAXES	SPECIAL TAXES	TOTAL TAXES		PAID	WHEN PAID Month Day Year	Number of Receipt	March Settlement 1962	June Settlement 1962	Penalty	November Settlement 1962	Penalty	Collections to First Monday in January 1963	Penalty	Delinquent on First Monday in January 1963	Total Delinquent Tax and Penalty	REMARKS
		Dollars	Dollars	Dollars	Dollars	Dollars	Dollars	$ cts.	$ cts.	$ cts.	$ cts.	$ cts.					$ cts.	$ cts.	$ cts.	$ cts.	$ cts.	$ cts.	$ cts.	$ cts.	$ cts.	
1													1													
2													2													
3													3													
4													4													
5													5													
6													6													
7													7													
8													8													
9													9													
10													10													
11													11													
12													12													
13													13													
14													14													
15													15													
16													16													
17													17													
18													18													
19													19													
20													20													

Assessment Roll and Tax List of Real Property in the Town of Turtle Lake

Form 5CD MILLER-DAVIS CO., MINNEAPOLIS

* Indicate Type of Property: R-Residential, C-Commercial, I-Industrial, U-Utility, F-Farm, L-Lakeshore, T-Timber, M-Mineral

		DESCRIPTION OF PROPERTY									TRUE AND FULL VALUATIONS				ASSESSED VALUATIONS										
															ALL OTHER										
IN WHOSE NAME ASSESSED		SUBDIVISION	Sec. or Lot	Town or Block	Rng.	Number of Acres of Land: Acres	Number of Acres of Land: 100ths	No. School District	Indicate Homestead Yes or No	Agri. or Seas. Rev. Yes or No	* Indicate Type of Property	LAND Exclusive of Structures and Improvements	BUILDINGS and Other Structures	MACHINERY Permanently Attached to Real Estate	TOTAL True and Full Value	Homestead Up to $4,000 20%	RURAL Over $4,000 and Non-Homestead 33⅓%	Timber Land Class 3a 20%	Homestead Up to $4,000 25%	Over $4,000 and Non-Homestead 40%	MACHINERY Permanently Attached to Real Estate 33⅓%	Seasonal and Recreational Cabins 33⅓%	TOTAL ASSESSED VALUE	Total Assessed Value as Equalized by the Board of Review	FINAL EQUALIZED VALUE
												Dollars	Dollars	Dollars	Dollars	Dollars	Dollars	Dollars	Dollars	Dollars	Dollars	Dollars	Dollars	Dollars	Dollars
U. S. of America	1	NE¼ of NE¼	17	141	30			119																	
U. S. of America	2	NW¼ of NE¼																							
Henry Luther Bakker	3	E½ of SW¼ of NE¼				20			100	Yes	T														
U. S. of America	4	SE¼ of NE¼																							
U. S. of America	5	W½ of SW¼ of NE¼																							
	6	NE¼ of NW¼																							
U. S. of America	7	NW¼ of NW¼																							
	8	SW¼ of NW¼																							
U. S. of America	9	~~SE¼ of NW¼~~ GOV'T LOT 4																							
State of Minnesota	10	NE¼ of NW¼ & GOV'T LOT 3																							
U. S. of America	11	~~NE¼ of NW¼~~ GOV'T LOT 6																							
U. S. of America	12	~~NW¼ of NW¼~~ GOV'T LOT 5																							
U. S. of America	13	SW¼ of SW¼																							
U. S. of America	14	SE¼ of SW¼																							
State of Minnesota	15	GOV'T LOT 2																							
	16	NE¼ of SE¼																							
U. S. of America	17	~~NW¼ of SE¼~~ GOV'T LOT 7																							
U. S. of America	18	SW¼ of SE¼																							
State of Minnesota	19	~~SE¼ of SE¼~~ GOV'T LOT 8																							
	20																								

Cass County, Minnesota, for Taxes for the Year 1961.

	SOLD FOR TAXES	VALUATIONS BY SCHOOL DISTRICTS AS EQUALIZED BY DEPARTMENT OF TAXATION: District No. / Rate ... Mills	District No. / Rate ... Mills	District No. / Rate ... Mills	District No. / Rate ... Mills	District No. / Rate ... Mills	District No. / Rate ... Mills	Tax including State Homestead ... Mills	State Tax on Non-Homestead 9.12 Mills	SPECIAL TAXES	SPECIAL TAXES	TOTAL TAXES		PAID	WHEN PAID Month Day Year	Number of Receipt	March Settlement 1962	June Settlement 1962	Penalty	November Settlement 1962	Penalty	Collections to First Monday in January 1963	Penalty	Delinquent on First Monday in January 1963	Penalty	Total Delinquent Tax and Penalty	REMARKS
		Dollars	Dollars	Dollars	Dollars	Dollars	Dollars	$ cts.	$ cts.	$ cts.	$ cts.	$ cts.					$ cts.	$ cts.	$ cts.	$ cts.	$ cts.	$ cts.	$ cts.	$ cts.	$ cts.	$ cts.	
1													1														
2													2														
3			33					906	30			936	3	2 HALF PAID	OCT 22 1961	17937		4 68		4 68							12250
4													4	1 HALF PAID	[illegible]	13421											
5													5														
6													6														
7													7														
8													8														
9													9														
10													10														
11													11														
12													12														
13													13														
14													14														
15													15														
16													16														
17													17														
18													18														
19													19														
20													20														
			33					906	30			936						4 68		4 68							

Assessment Roll and Tax List of Real Property in the Town of Battle Lake, Cass County, Minnesota, for Taxes for the Year 1961.

Form 5CD HILLER-DAVIS CO., MINNEAPOLIS

* Indicate Type of Property: R-Residential, C-Commercial, I-Industrial, U-Utility, F-Farm, L-Lakeshore, T-Timber, M-Mineral

	IN WHOSE NAME ASSESSED		DESCRIPTION OF PROPERTY: SUBDIVISION	Sec. or Lot	Town or Block	Rng.	Number of Acres of Land (Acres 100ths)	No. School District	Indicate Homestead Yes or No	Agri. or Seas. Rest. Yes or No	* Indicate Type of Property	TRUE AND FULL VALUATIONS: LAND Exclusive of Structures and Improvements	BUILDINGS and Other Structures	MACHINERY Permanently Attached to Real Estate	TOTAL True and Full Value	ASSESSED VALUATIONS: Homestead Up to $4,000 20%	RURAL Over $4,000 and Non-Homestead 33⅓%	ALL OTHER Timber Land Class 3a 20%	Homestead Up to $4,000 25%	Over $4,000 and Non-Homestead 40%	MACHINERY Permanently Attached to Real Estate 33⅓%	Seasonal and Recreational Cabins 33⅓%	TOTAL ASSESSED VALUE	Total Assessed Value as Equalized by the Board of Review	FINAL EQUALIZED VALUE
							Dollars					Dollars	Dollars	Dollars	Dollars	Dollars	Dollars	Dollars	Dollars	Dollars	Dollars	Dollars	Dollars	Dollars	Dollars
	Paul & Lillian Krause	1	W½ of NE¼ of NE¼	18	141	30	20	119	Yes	Yes	F														
	" " "	2	NW¼ of NE¼				40		Yes	"	"														
	U. S. of America	3	SW¼ of NE¼																						
	U. S. of America	4	~~SE¼ of NE¼~~ GOV'T LOT 3																						
		5	" LOT 4																						
	Mr. & Mrs. Ethel Freeman	6	~~NE¼ of NW¼~~ GOV'T LOT 13				21.74		Yes	Yes	F														
	" " "	7	~~NW¼ of NW¼~~ " LOT 14																						
	William P. Kistner	8	~~SW¼ of NW¼~~ " LOT 8				29.81		Yes	Yes	F														
	State of Minnesota	9	~~SE¼ of NW¼~~ " LOT 7																						
	U. S. of America	10	" LOT 2																						
	Robert L. & Georgena F. Brooks	11	NE¼ of SW¼				40		Yes	Yes	F														
	" " "	12	~~NW¼ of SW¼~~ GOV'T LOT 9				41.48		Yes	"	"														
	Robert L. & Georgena F. Brooks	13	GOV'T LOT 10 LESS S.16 RDS. OF W. 10 RDS.				40.69		Yes	"	"														
	" " "	14	SE¼ of SW¼				40		Yes	"	"														
	Paul & Lillian Krause	15	NE¼ of NW¼				40		Yes	"	"														
	U. S. of America	16	~~NE¼ of SW¼~~ GOV'T LOT 5																						
	U. S. of America	17	~~NW¼ of SW¼~~ " LOT 6																						
	State of Minnesota	18	SW¼ of SW¼																						
	U. S. of America	19	SE¼ of SW¼																						
	Marion R. & Ollie Hamlin	20	S. 16 RDS. OF W. 10 RDS. OF GOV'T LOT 10						Yes	Yes	R														
	(CONT. NEXT PAGE)						318.72																		

VALUATIONS BY SCHOOL DISTRICTS AS EQUALIZED BY DEPARTMENT OF TAXATION

	SOLD FOR TAXES	District No. 1 Rate 67.69 Mills Dollars	District No. Rate Mills Dollars	District No. Rate Mills Dollars	District No. Rate Mills Dollars	District No. Rate Mills Dollars	Tax Including State Homestead Mills $ cts.	State Tax on Non-Homestead Mills $ cts.	SPECIAL TAXES $ cts.	SPECIAL TAXES $ cts.	TOTAL TAXES $ cts.		PAID	WHEN PAID Month Day Year	Number of Receipt	March Settlement 1962 $ cts.	June Settlement 1962 $ cts.	Penalty $ cts.	November Settlement 1962 $ cts.	Penalty $ cts.	Collections to First Monday in January 1963 $ cts.	Penalty $ cts.	Delinquent on First Monday in January 1963 $ cts.	Total Delinquent Tax and Penalty $ cts.	REMARKS
1		H 22					604				604	1	2nd HALF PAID 1st HALF PAID	OCT 2 0 1962 MAY 3 1 1962	20496		3.02		5.02						21730 12259
2		H 87					2388				2388	2	2nd HALF PAID 1st HALF PAID	OCT 2 0 1962 MAY 3 1 1962	20490		11.94		11.94						"
3												3													
4												4													
5												5													
6		H 125					3432				3432	6	2nd HALF PAID 1st HALF PAID	OCT 2 6 1962 MAY 2 8 1962	17840 15547		17.16		17.16						21842 12290
7												7													"
8		H 113					3102				3102	8	PAID IN FULL	MAY 2 0 1962	7273		31.02								12291
9												9													
10												10													
11		H 43					1180				1180	11	2nd HALF PAID 1st HALF PAID	OCT 1 6 1962 MAY 2 3 1962	11170		5.90		5.90						21839 12258
12		H 41					1126				1126	12	2nd HALF PAID 1st HALF PAID	OCT 1 6 1962 MAY 2 3 1962	11170		5.63		5.63						"
13	SOLD FOR TAXES	H 104					2856				2856	13	2nd HALF PAID 1st HALF PAID	SEP 2 4 1962 MAY 3 1 1962	23355 15578		14.28		14.28						21844 12292
14	SOLD FOR TAXES	H 42					1154				1154	14	2nd HALF PAID 1st HALF PAID	SEP 2 4 1962 MAY 3 1 1962	23486 15940		5.77		5.77						"
15		H 44					1208				1208	15	2nd HALF PAID 1st HALF PAID	OCT 2 0 1962 MAY 3 1 1962	20490 15940		6.04		6.04						21830 12257
16												16													
17												17													
18												18													
19												19													
20	SOLD FOR TAXES	H 58					1592				1592	20											15.92		14132
		H 679					18642				18642						100.70		69.94				15.92		

Assessment Roll and Tax List of Real Property in the Town of Little Lake, Cass County, Minnesota, for Taxes for the Year 1961.

Form 54.D MILLER-DAVIS CO., MINNEAPOLIS

* Indicate Type of Property: R-Residential, C-Commercial, I-Industrial, U-Utility, F-Farm, L-Lakeshore, T-Timber, M-Mineral

	IN WHOSE NAME ASSESSED	DESCRIPTION OF PROPERTY: SUBDIVISION	Sec. or Lot	Town or Block	Rng.	Number of Acres of Land: Acres	100ths	No. School District	Indicate Homestead Yes or No	Agri. or Rural Res. Yes or No	* Indicate Type of Property	TRUE AND FULL VALUATIONS: LAND Exclusive of Structures and Improvements	BUILDINGS and Other Structures	MACHINERY Permanently Attached to Real Estate	TOTAL True and Full Value	ASSESSED VALUATIONS: RURAL: Homestead Up to $1,000 20%	RURAL: Over $1,000 and Non-Homestead 33⅓%	ALL OTHER: Timber Land Class 3c 20%	ALL OTHER: Homestead Up to $1,000 25%	ALL OTHER: Over $1,000 and Non-Homestead 40%	ALL OTHER: MACHINERY Attached to Real Estate 33⅓%	ALL OTHER: Seasonal and Recreational Cabins 33⅓%	TOTAL ASSESSED VALUE	Total Assessed Value as Equalized by the Board of Review	FINAL EQUALIZED VALUE
												Dollars	Dollars	Dollars	Dollars	Dollars	Dollars	Dollars	Dollars	Dollars	Dollars	Dollars	Dollars	Dollars	Dollars
1		NE¼ of NE¼		18	141	50		119																	
2		NW¼ of NE¼																							
3		SW¼ of NE¼																							
4		SE¼ of NE¼																							
5	Gordon McCurdy & Leslie L. Rhodes	GOV'T LOT 11				10			No	Yes	T														
6		NE¼ of NW¼																							
7		NW¼ of NW¼																							
8		SW¼ of NW¼																							
9		SE¼ of NW¼																							
10	Gordon McCurdy & Leslie L. Rhodes	GOV'T LOT 12				9			No	Yes	T														
11		NE¼ of SW¼																							
12		NW¼ of SW¼																							
13		SW¼ of SW¼																							
14		SE¼ of SW¼																							
15																									
16		NE¼ of SE¼																							
17		NW¼ of SE¼																							
18		SW¼ of SE¼																							
19		SE¼ of SE¼																							
20																									
						19																			

	SOLD FOR TAXES	VALUATIONS BY SCHOOL DISTRICTS AS EQUALIZED BY DEPARTMENT OF TAXATION: District No. 119 Rate 23.69 Mills	District No. ..... Rate ..... Mills	District No. ..... Rate ..... Mills	District No. ..... Rate ..... Mills	District No. ..... Rate ..... Mills	District No. ..... Rate ..... Mills	Tax including State Homestead ..... Mills	State Tax on Non-Homestead 9.12 Mills	SPECIAL TAXES	SPECIAL TAXES	TOTAL TAXES		PAID	WHEN PAID: Month Day Year	Number of Receipt	March Settlement 1962	June Settlement 1962	Penalty	November Settlement 1962	Penalty	Collections to First Monday in January 1963	Penalty	Delinquent on First Monday in January 1963	Total Delinquent Tax and Penalty	REMARKS
		Dollars	Dollars	Dollars	Dollars	Dollars	Dollars	$ cts.	$ cts.	$ cts.	$ cts.	$ cts.					$ cts.	$ cts.	$ cts.	$ cts.	$ cts.	$ cts.	$ cts.	$ cts.	$ cts.	
1													1													
2													2													
3													3													
4													4													
5	SOLD FOR TAXES	67						18 40	62			19 02	5											19 02		14 32 P
6													6													
7													7													
8													8													
9													9													
10	SOLD FOR TAXES	67						18 40	62			19 02	10											19 02		14 32 P
11													11													
12													12													
13													13													
14													14													
15													15													
16													16													
17													17													
18													18													
19													19													
20													20													
		134						36 80	124			38 04												38 04		

Shah's Point
Kilby Green
Survey
Tracts
Point
Blue Water Beach

Assessment Roll and Tax List of Real Property in the Town of Turtle Lake, Cass County, Minnesota, for Taxes for the Year 1961.

Form 5C-13 MILLER-DAVIS CO., MINNEAPOLIS

* Indicate Type of Property: R-Residential, C-Commercial, I-Industrial, U-Utility, F-Farm, L-Lakeshore, T-Timber, M-Mineral

	IN WHOSE NAME ASSESSED	DESCRIPTION OF PROPERTY: SUBDIVISION	Sec. or Lot	Town or Block	Rng.	Number of Acres of Land: Acres	100ths	No. School District	Indian Homestead Yes or No	Agr. or Grass Area Yes or No	Indicate Type of Property*	TRUE AND FULL VALUATIONS: LAND Exclusive of Structures and Improvements	BUILDINGS and Other Structures	MACHINERY Permanently Attached to Real Estate	TOTAL True and Full Value	ASSESSED VALUATIONS: RURAL: Homestead Up to $4,000 20%	RURAL: Over $4,000 and Non-Homestead 33⅓%	ALL OTHER: Timber Land Class 3c 20%	ALL OTHER: Homestead Up to $5,000 25%	ALL OTHER: Over $5,000 and Non-Homestead 40%	ALL OTHER: MACHINERY Permanently Attached to Real Estate 33⅓%	ALL OTHER: Seasonal and Recreational Cabins 33⅓%	TOTAL ASSESSED VALUE	Total Assessed Value as Equalized by the Board of Review	FINAL EQUALIZED VALUE
												Dollars	Dollars	Dollars	Dollars	Dollars	Dollars	Dollars	Dollars	Dollars	Dollars	Dollars	Dollars	Dollars	Dollars
1	U. S. of America	NE¼ of NE¼	19	141	30			119																	
2	U. S. of America	NW¼ of NE¼																							
3	U. S. of America	SW¼ of NE¼																							
4	U. S. of America	SE¼ of NE¼																							
5																									
6	Mary Ann Norton	NE¼ of NW¼				½			Yes	Yes	F														
7	" " "	~~NW¼ of NW¼~~ GOV'T LOT 1				41.72			Yes	"	"														
8	U. S. of America	~~SW¼ of NW¼~~ GOV'T LOT 2																							
9	U. S. of America	SE¼ of NW¼																							
10																									
11	U. S. of America	NE¼ of SW¼																							
12	U. S. of America	~~NW¼ of SW¼~~ GOV'T LOT 3																							
13	U. S. of America	~~SW¼ of SW¼~~ GOV'T LOT 4																							
14	U. S. of America	SE¼ of SW¼																							
15																									
16	U. S. of America	NE¼ of SE¼																							
17	Mary Ann & Ronald L. Buck	NW¼ of SE¼				½			No	Yes	F														
18	" " "	SW¼ of SE¼				¼			No	"	"														
19	U. S. of America	SE¼ of SE¼																							
20																									
						161.72																			

VALUATIONS BY SCHOOL DISTRICTS AS EQUALIZED BY DEPARTMENT OF TAXATION

	SOLD FOR TAXES	District No. 119 Rate 54 Mills	District No. ..... Rate ..... Mills	District No. ..... Rate ..... Mills	District No. ..... Rate ..... Mills	District No. ..... Rate ..... Mills	District No. ..... Rate ..... Mills	Tax Including State Homestead ..... Mills	State Tax on Non-Homestead 9.12 Mills	SPECIAL TAXES	SPECIAL TAXES	TOTAL TAXES
	Dollars	Dollars	Dollars	Dollars	Dollars	Dollars	$ cts.	$ cts.	$ cts.	$ cts.	$ cts.
1												
2												
3												
4												
5												
6		H 49						1346				1346
7		H 186						5108				5108
8												
9												
10												
11												
12												
13												
14												
15												
16												
17		67						1840	62			1902
18		70						1922	64			1986
19												
20												
		H 245										
		187						10216	126			10342
		572										

	PAID	WHEN PAID: Month Day Year	Number of Receipt	March Settlement 1962	June Settlement 1962	Penalty	November Settlement 1962	Penalty	Collections to First Monday in January 1963	Penalty	Delinquent on First Monday in January 1963	Total Delinquent Tax and Penalty	REMARKS
				$ cts.	$ cts.	$ cts.	$ cts.	$ cts.	$ cts.	$ cts.	$ cts.	$ cts.	
1													
2													
3													
4													
5													
6	2nd HALF PAID ~~1st HALF PAID~~	~~MAY 3 1 1962~~											
7	1st HALF PAID	MAY 3 1 1962	11755		32 27		32 27				31345		12293
8	1st HALF PAID	MAY 3 1 1962	11820										"
9													
10													
11													
12													
13													
14													
15													
16													
17	PAID IN FULL	MAY 3 1 1962	11745		38 88								12294
18	PAID IN FULL	MAY 3 1 1962											"
19													
20													
					71 15		32 27						

Assessment Roll and Tax List of Real Property in the Town of Turtle Lake, Cass County, Minnesota, for Taxes for the Year 1961.

Form 5CD HILLER-DAVIS CO., MINNEAPOLIS

* Indicate Type of Property: R-Residential, C-Commercial, I-Industrial, U-Utility, F-Farm, L-Lakeshore, T-Timber, M-Mineral

	In Whose Name Assessed	Description of Property: Subdivision	Sec. or Lot	Town or Block	Rng.	Number of Acres of Land: Acres	Number of Acres of Land: 100ths	No. School District	Indicate Homestead Yes No	Agrt. or Seas. Bldg. Yes No	* Indicate Type of Property	True and Full Valuations: Land Exclusive of Structures and Improvements (Dollars)	Buildings and Other Structures (Dollars)	Machinery Permanently Attached to Real Estate (Dollars)	Total True and Full Value (Dollars)	Assessed Valuations: Rural: Homestead Up to $4,000 20% (Dollars)	Rural: Over $4,000 and Non-Homestead 33⅓% (Dollars)	All Other: Timber Land Class 3c 20% (Dollars)	All Other: Homestead Up to $4,000 25% (Dollars)	All Other: Over $4,000 and Non-Homestead 40% (Dollars)	All Other: Machinery Permanently Attached to Real Estate 33⅓% (Dollars)	All Other: Seasonal and Recreational Cabins 33⅓% (Dollars)	Total Assessed Value (Dollars)	Total Assessed Value as Equalized by the Board of Review (Dollars)	Final Equalized Value (Dollars)
U. S. of America	1	NE¼ of NE¼	20	141	30			119																	
U. S. of America	2	NW¼ of NE¼																							
U. S. of America	3	SW¼ of NE¼																							
U. S. of America	4	SE¼ of NE¼																							
	5																								
U. S. of America	6	NE¼ of NW¼																							
U. S. of America	7	NW¼ of NW¼																							
Susan Hutchinson	8	SW¼ of NW¼				to			NO	Yes	T														
" "	9	SE¼ of NW¼				to			NO	Yes	T														
	10																								
U. S. of America	11	NE¼ of SW¼																							
U. S. of America	12	NW¼ of SW¼																							
U. S. of America	13	SW¼ of SW¼																							
U. S. of America	14	SE¼ of SW¼																							
	15																								
U. S. of America	16	NE¼ of SE¼																							
U. S. of America	17	NW¼ of SE¼																							
U. S. of America	18	SW¼ of SE¼																							
U. S. of America	19	SE¼ of SE¼																							
	20																								

	Sold for Taxes	Valuations by School Districts as Equalized by Department of Taxation: District No. 119 Rate 9.12 Mills (Dollars)	District No. 119 Rate 9.12 Mills (Dollars)	District No. Rate Mills (Dollars)	District No. Rate Mills (Dollars)	District No. Rate Mills (Dollars)	District No. Rate Mills (Dollars)	Tax including State Homestead Mills ($ cts.)	State Tax on Non-Homestead 9.12 Mills ($ cts.)	Special Taxes ($ cts.)	Special Taxes ($ cts.)	Total Taxes ($ cts.)	Paid	When Paid: Month Day Year	Number of Receipt	March Settlement 1962 ($ cts.)	June Settlement 1962 ($ cts.)	Penalty ($ cts.)	November Settlement 1962 ($ cts.)	Penalty ($ cts.)	Collections to First Monday in January 1963 ($ cts.)	Penalty ($ cts.)	Delinquent on First Monday in January 1963 ($ cts.)	Total Delinquent Tax and Penalty ($ cts.)	Remarks
1																									
2																									
3																									
4																									
5																									
6																									
7																									
8		67						18.40	62			1902	Balance Paid	May 31 1962	11703		20.00				18.04	1.44			12.95
9		67						18.40	62			1902	Part Paid Balance Paid	NOV 28 1962 MAY 31 1962											"
10																									
11																									
12																									
13																									
14																									
15																									
16																									
17																									
18																									
19																									
20																									
			1.96					36.80	124			3804					20.00				18.04				

Assessment Roll and Tax List of Real Property in the Town of Turtle Lake, Cass County, Minnesota, for Taxes for the Year 1961.

Form 5CD · MILLER-DAVIS CO., MINNEAPOLIS

* Indicate Type of Property: R-Residential, C-Commercial, I-Industrial, U-Utility, F-Farm, L-Lakeshore, T-Timber, M-Mineral

	IN WHOSE NAME ASSESSED		DESCRIPTION OF PROPERTY: SUBDIVISION	Sec. or Lot	Town or Block	Rng.	Number of Acres of Land (Acres 100ths)	No. School District	Indicate Homestead or No	Agri. or Non-Agri. Acres or No	Indicate Type of Property	TRUE AND FULL VALUATIONS: LAND Exclusive of Structures and Improvements	BUILDINGS and Other Structures	MACHINERY Permanently Attached to Real Estate	TOTAL True and Full Value	ASSESSED VALUATIONS: RURAL: Homestead Up to $4,000 20%	RURAL: Over $4,000 and Non-Homestead 33⅓%	ALL OTHER: Timber Land Class 5c 20%	ALL OTHER: Homestead Up to $4,000 25%	ALL OTHER: Over $4,000 Non-Homestead 40%	ALL OTHER: MACHINERY Permanently Attached to Real Estate 33⅓%	ALL OTHER: Seasonal and Recreational Cabins 33⅓%	TOTAL ASSESSED VALUE	Total Assessed Value as Equalized by the Board of Review	FINAL EQUALIZED VALUE
							Acres 100ths					Dollars	Dollars	Dollars	Dollars	Dollars	Dollars	Dollars	Dollars	Dollars	Dollars	Dollars	Dollars	Dollars	Dollars
U. S. of America	1	NE¼ of NE¼		21	141	30		1A																	
U. S. of America	2	NW¼ of NE¼																							
Henry Lakkar	3	SW¼ of NE¼					40		NO	Yes	T														
U. S. of America	4	SE¼ of NE¼																							
	5																								
U. S. of America	6	NE¼ of NW¼																							
U. S. of America	7	NW¼ of NW¼																							
U. S. of America	8	SW¼ of NW¼																							
Henry Lakkar	9	SE¼ of NW¼					40		NO	Yes	T														
	10																								
U. S. of America	11	NE¼ of SW¼																							
U. S. of America	12	NW¼ of SW¼																							
U. S. of America	13	SW¼ of SW¼																							
U. S. of America	14	SE¼ of SW¼																							
	15																								
U. S. of America	16	NE¼ of SE¼																							
Henry Lakkar	17	NW¼ of SE¼					40		NO	Yes	T														
" "	18	SW¼ of SE¼					40		NO	Yes	T														
U. S. of America	19	SE¼ of SE¼																							
	20																								
							160																		

	SOLD FOR TAXES	VALUATIONS BY SCHOOL DISTRICTS AS EQUALIZED BY DEPARTMENT OF TAXATION: District No. / Rate ... Mills	Dollars	District No. / Rate ... Mills	Dollars	District No. / Rate ... Mills	Dollars	District No. / Rate ... Mills	Dollars	District No. / Rate ... Mills	Dollars	Tax including State Homestead ... Mills $ cts.	State Tax on Non-Homestead 9.12 Mills $ cts.	SPECIAL TAXES $ cts.	SPECIAL TAXES $ cts.	TOTAL TAXES $ cts.
1																
2																
3			67									1840	62			1902
4																
5																
6																
7																
8																
9			62									1702	56			1758
10																
11																
12																
13																
14																
15																
16																
17			72									1978	66			2044
18			62									1702	56			1758
19																
20																
			263									7222	240			7462

	PAID	WHEN PAID Month Day Year	Number of Receipt	March Settlement 1962 $ cts.	June Settlement 1962 $ cts.	Penalty $ cts.	November Settlement 1962 $ cts.	Penalty $ cts.	Collections to First Monday in January 1963 $ cts.	Penalty $ cts.	Delinquent on First Monday in January 1963 $ cts.	Total Delinquent Tax and Penalty $ cts.	REMARKS
1													
2	2nd HALF PAID	OCT 22 1962	17737										
3	1st HALF PAID		13421		951		951						12250
4													
5													
6													
7													
8													
9	2nd HALF PAID	OCT 22 1962	17737		879		879						12250
10	1st HALF PAID		13421										
11													
12													
13													
14													
15													
16													
17	2nd HALF PAID	OCT 22 1962	17737		1022		1022						12250
18	1st HALF PAID		13421		879		879						"
19	2nd HALF PAID	OCT 22 1962											
20	1st HALF PAID												
					3731		3731						

Duluth Point | Kings Grove | Indian Point | Blue Water Beach

Assessment Roll and Tax List of Real Property in the Town of Little Lake, Cass County, Minnesota, for Taxes for the Year 1961.

Form 5CD MILLER-DAVIS CO., MINNEAPOLIS

* Indicate Type of Property: R-Residential, C-Commercial, I-Industrial, U-Utility, F-Farm, L-Lakeshore, T-Timber, M-Mineral

	IN WHOSE NAME ASSESSED	DESCRIPTION OF PROPERTY: SUBDIVISION	Sec. or Lot	Town. or Block	Rng.	Number of Acres of Land: Acres	100ths	No. School District	Indicate Homestead Yes or No	Agri. or Seas. Rec. Yes or No	* Indicate Type of Property	TRUE AND FULL VALUATIONS: LAND Exclusive of Structures and Improvements	BUILDINGS and Other Structures	MACHINERY Permanently Attached to Real Estate	TOTAL True and Full Value	ASSESSED VALUATIONS: RURAL: Homestead Up to $1,000 20%	Over $1,000 and Non-Homestead 33⅓%	ALL OTHER: Timber Land Class 3c 20%	Homestead Up to $1,000 25%	Over $1,000 and Non-Homestead 40%	MACHINERY Permanently Attached to Real Estate 33⅓%	Seasonal and Recreational Cabins 33⅓%	TOTAL ASSESSED VALUE	Total Assessed Value as Equalized by the Board of Review	FINAL EQUALIZED VALUE
												Dollars	Dollars	Dollars	Dollars	Dollars	Dollars	Dollars	Dollars	Dollars	Dollars	Dollars	Dollars	Dollars	Dollars
1	State of Minnesota	~~GOVT LOT 2~~	22	141	30			119																	
2	State of Minnesota	~~GOVT LOT 3~~																							
3	State of Minnesota	SW¼ of NE¼																							
4	U. S. of America	SE¼ of NE¼																							
5	U. S. of America	GOVT LOT 1																							
6	State of Minnesota	NE¼ of NW¼																							
7	U. S. of America	NW¼ of NW¼																							
8	U. S. of America	SW¼ of NW¼																							
9	State of Minnesota	SE¼ of NW¼																							
10																									
11	U. S. of America	NE¼ of SW¼																							
12	U. S. of America	NW¼ of SW¼																							
13	U. S. of America	SW¼ of SW¼																							
14	U. S. of America	SE¼ of SW¼																							
15																									
16	U. S. of America	~~GOVT LOT 4~~																							
17	U. S. of America	NW¼ of SE¼																							
18	U. S. of America	~~GOVT LOT 6~~																							
19	U. S. of America	~~GOVT LOT 5~~																							
20																									

	SOLD FOR TAXES	VALUATIONS BY SCHOOL DISTRICTS AS EQUALIZED BY DEPARTMENT OF TAXATION: District No.____ Rate____ Mills	District No.____ Rate____ Mills	District No.____ Rate____ Mills	District No.____ Rate____ Mills	District No.____ Rate____ Mills	District No.____ Rate____ Mills	Tax including State Homestead ____ Mills	State Tax on Non-Homestead ____ Mills	SPECIAL TAXES	SPECIAL TAXES	TOTAL TAXES		PAID	WHEN PAID: Month Day Year	Number of Receipt	March Settlement 1962	June Settlement 1962	Penalty	November Settlement 1962	Penalty	Collections to First Monday in January 1963	Penalty	Delinquent on First Monday in January 1963	Total Delinquent Tax and Penalty	REMARKS
		Dollars	Dollars	Dollars	Dollars	Dollars	Dollars	$ cts.	$ cts.	$ cts.	$ cts.	$ cts.					$ cts.	$ cts.	$ cts.	$ cts.	$ cts.	$ cts.	$ cts.	$ cts.	$ cts.	
1													1													
2													2													
3													3													
4													4													
5													5													
6													6													
7													7													
8													8													
9													9													
10													10													
11													11													
12													12													
13													13													
14													14													
15													15													
16													16													
17													17													
18													18													
19													19													
20													20													

Assessment Roll and Tax List of Real Property in the Town of Turtle Lake, Cass County, Minnesota, for Taxes for the Year 1961.

Form SCD—MILLER-DAVIS CO., MINNEAPOLIS

* Indicate Type of Property: R-Residential, C-Commercial, I-Industrial, U-Utility, F-Farm, L-Lakeshore, T-Timber, M-Mineral

	IN WHOSE NAME ASSESSED	DESCRIPTION OF PROPERTY: SUBDIVISION	Sec. or Lot	Town or Block	Rng.	Number of Acres of Land: Acres	Hundredths	No. School District	Indicate Homestead by Yes or No	Agri. or Seas. Recr. by Yes or No	Indicate Type of Property	TRUE AND FULL VALUATIONS: LAND Exclusive of Structures and Improvements	BUILDINGS and Other Structures	MACHINERY Permanently Attached to Real Estate	TOTAL True and Full Value	ASSESSED VALUATIONS: RURAL: Homestead Up to $4,000 20%	Over $4,000 and Non-Homestead 33⅓%	ALL OTHER: Timber Land Class 5c 20%	Homestead Up to $4,000 25%	Over $4,000 and Non-Homestead 40%	MACHINERY Permanently Attached to Real Estate 33⅓%	Seasonal and Recreational Cabins 33⅓%	TOTAL ASSESSED VALUE	Total Assessed Value as Equalized by the Board of Review	FINAL EQUALIZED VALUE
						Acres	100ths					Dollars	Dollars	Dollars	Dollars	Dollars	Dollars	Dollars	Dollars	Dollars	Dollars	Dollars	Dollars	Dollars	Dollars
	State of Minnesota	1 ~~N E ¼ N E ¼~~ GOV'T LOT 1	23	141	30			119																	
	U. S. of America	2 ~~N W ¼ N E ¼~~ " LOT 2																							
	U. S. of America	3 ~~S W ¼ N E ¼~~ " LOT 13																							
	U. S. of America	4 ~~S E ¼ N E ¼~~ " LOT 14																							
	U. S. of America	5 " LOT 3																							
	U. S. of America	6 ~~N E ¼ N W ¼~~ GOV'T LOT 12																							
	State of Minnesota	7 ~~N W ¼ N W ¼~~ " LOT 5																							
	U. S. of America	8 ~~S W ¼ N W ¼~~ " LOT 6																							
	U. S. of America	9 ~~S E ¼ N W ¼~~ " LOT 11																							
	U. S. of America	10 " LOT 4																							
	U. S. of America	11 ~~N E ¼ S W ¼~~ GOV'T LOT 10																							
	U. S. of America	12 ~~N W ¼ S W ¼~~ " LOT 7																							
	U. S. of America	13 ~~S W ¼ S W ¼~~ " LOT 8																							
	U. S. of America	14 ~~S E ¼ S W ¼~~ " LOT 9																							
		15																							
	U. S. of America	16 N E ¼ of S E ¼																							
	U. S. of America	17 N W ¼ of S E ¼																							
	U. S. of America	18 S W ¼ of S E ¼																							
	U. S. of America	19 S E ¼ of S E ¼																							
		20																							

	SOLD FOR TAXES	VALUATIONS BY SCHOOL DISTRICTS AS EQUALIZED BY DEPARTMENT OF TAXATION: District No. ____ Rate ____ Mills	District No. ____ Rate ____ Mills	District No. ____ Rate ____ Mills	District No. ____ Rate ____ Mills	District No. ____ Rate ____ Mills	District No. ____ Rate ____ Mills	Tax including State Homestead ____ Mills	State Tax on Non-Homestead ____ Mills	SPECIAL TAXES	SPECIAL TAXES	TOTAL TAXES		PAID	WHEN PAID: Month Day Year	Number of Receipt	March Settlement 1962	June Settlement 1962	Penalty	November Settlement 1962	Penalty	Collections to First Monday in January 1963	Penalty	Delinquent on First Monday in January 1963	Total Delinquent Tax and Penalty	REMARKS
		Dollars	Dollars	Dollars	Dollars	Dollars	Dollars	$ cts.	$ cts.	$ cts.	$ cts.	$ cts.					$ cts.	$ cts.	$ cts.	$ cts.	$ cts.	$ cts.	$ cts.	$ cts.	$ cts.	
1													1													
2													2													
3													3													
4													4													
5													5													
6													6													
7													7													
8													8													
9													9													
10													10													
11													11													
12													12													
13													13													
14													14													
15													15													
16													16													
17													17													
18													18													
19													19													
20													20													

Assessment Roll and Tax List of Real Property in the Town of Little Sake, Cass County, Minnesota, for Taxes for the Year 1961.

Form 3CD MILLER-DAVIS CO., MINNEAPOLIS

* Indicate Type of Property: R-Residential, C-Commercial, I-Industrial, U-Utility, F-Farm, L-Lakeshore, T-Timber, M-Mineral

		IN WHOSE NAME ASSESSED	DESCRIPTION OF PROPERTY: SUBDIVISION	Sec. or Lot	Town or Block	Rng.	Number of Acres of Land (Acres 100ths)	No. School District	Indicate Homestead Yes or No	Agri. or Recr. Yes or No	Indicate Type of Property	TRUE AND FULL VALUATIONS: LAND Exclusive of Structures and Improvements (Dollars)	BUILDINGS and Other Structures (Dollars)	MACHINERY Permanently Attached to Real Estate (Dollars)	TOTAL True and Full Value (Dollars)	ASSESSED VALUATIONS: RURAL: Homestead Up to $4,000 20% (Dollars)	RURAL: Over $4,000 and Non-Homestead 33⅓% (Dollars)	ALL OTHER: Timber Land Class 2c 20% (Dollars)	ALL OTHER: Homestead Up to $4,000 25% (Dollars)	ALL OTHER: Over $4,000 and Non-Homestead 40% (Dollars)	ALL OTHER: MACHINERY Permanently Attached to Real Estate 33⅓% (Dollars)	ALL OTHER: Resonnal and Recreational Cabins 33⅓% (Dollars)	TOTAL ASSESSED VALUE (Dollars)	Total Assessed Value as Equalized by the Board of Review (Dollars)	FINAL EQUALIZED VALUE (Dollars)
	1		NE¼ of NE¼	24	141	30		119																	
State of Minnesota	2		NW¼ of NE¼																						
U. S. of America	3		~~SW¼ of NE¼~~ GOV'T LOT 7																						
U. S. of America	4		SE¼ of NE¼ " LOT 1																						
U. S. of America	5		" LOT 2																						
State of Minnesota	6		NE¼ of NW¼ GOV'T LOT 3																						
State of Minnesota	7		NW¼ of NW¼ " LOT 4																						
U. S. of America	8		SW¼ of NW¼ " LOT 5																						
U. S. of America	9		SE¼ of NW¼ " LOT 6																						
	10																								
U. S. of America	11		NE¼ of SW¼																						
U. S. of America	12		NW¼ of SW¼																						
U. S. of America	13		SW¼ of SW¼																						
U. S. of America	14		SE¼ of SW¼																						
	15																								
Northern Pines Co.	16		~~NE¼ of SE¼~~ GOV'T LOT 8 (NOT TAXABLE)																						
U. S. of America	17		NW¼ of SE¼																						
U. S. of America	18		SW¼ of SE¼																						
State of Minnesota	19		SE¼ of SE¼																						
	20																								

	SOLD FOR TAXES	VALUATIONS BY SCHOOL DISTRICTS AS EQUALIZED BY DEPARTMENT OF TAXATION: District No.____ Rate____ ____ Mills (Dollars)	District No.____ Rate____ ____ Mills (Dollars)	District No.____ Rate____ ____ Mills (Dollars)	District No.____ Rate____ ____ Mills (Dollars)	District No.____ Rate____ ____ Mills (Dollars)	District No.____ Rate____ ____ Mills (Dollars)	Tax including State Homestead ____ Mills ($ cts.)	State Tax on Non-Homestead ____ Mills ($ cts.)	SPECIAL TAXES ($ cts.)	SPECIAL TAXES ($ cts.)	TOTAL TAXES ($ cts.)		PAID	WHEN PAID Month Day Year	Number of Receipt	March Settlement 1962 ($ cts.)	June Settlement 1962 ($ cts.)	Penalty ($ cts.)	November Settlement 1962 ($ cts.)	Penalty ($ cts.)	Collections to First Monday in January 1963 ($ cts.)	Penalty ($ cts.)	Delinquent on First Monday in January 1963 ($ cts.)	Total Delinquent Tax and Penalty ($ cts.)	REMARKS
1													1													
2													2													
3													3													
4													4													
5													5													
6													6													
7													7													
8													8													
9													9													
10													10													
11													11													
12													12													
13													13													
14													14													
15													15													
16													16													
17													17													
18													18													
19													19													
20													20													

Assessment Roll and Tax List of Real Property in the Town of Little Rice, Cass County, Minnesota, for Taxes for the Year 1961.

Form 5(T) MILLER-DAVIS CO., MINNEAPOLIS

* Indicate Type of Property: R-Residential, C-Commercial, I-Industrial, U-Utility, F-Farm, L-Lakeshore, T-Timber, M-Mineral

	IN WHOSE NAME ASSESSED	DESCRIPTION OF PROPERTY: SUBDIVISION	Sec. or Lot	Town or Block	Rng.	Number of Acres of Land: Acres	Number of Acres of Land: 100ths	No. School District	Indicate Homestead Yes or No	Agri. or Seas. Rec. Yes or No	* Indicate Type of Property	TRUE AND FULL VALUATIONS: LAND Exclusive of Structures and Improvements	BUILDINGS and Other Structures	MACHINERY Permanently Attached to Real Estate	TOTAL True and Full Value	ASSESSED VALUATIONS: RURAL: Homestead Up to $4,000 20%	RURAL: Over $4,000 and Non-Homestead 33⅓%	ALL OTHER: Timber Land Class 3c 20%	ALL OTHER: Homestead Up to $4,000 25%	ALL OTHER: Over $4,000 and Non-Homestead 40%	ALL OTHER: MACHINERY Permanently Attached to Real Estate 33⅓%	ALL OTHER: Seasonal and Recreational Cabins 33⅓%	TOTAL ASSESSED VALUE	Total Assessed Value as Equalized by the Board of Review	FINAL EQUALIZED VALUE
												Dollars	Dollars	Dollars	Dollars	Dollars	Dollars	Dollars	Dollars	Dollars	Dollars	Dollars	Dollars	Dollars	Dollars
1	U. S. of America	~~N E ¼ of N E ¼~~ GOV'T LOT 1	25	141	30			119																	
2	U. S. of America	N W ¼ of N E ¼																							
3	U. S. of America	S W ¼ of N E ¼																							
4	U. S. of America	~~S E ¼ of N E ¼~~ GOV'T LOT 2																							
5																									
6	U. S. of America	N E ¼ of N W ¼																							
7	U. S. of America	N W ¼ of N W ¼																							
8	U. S. of America	~~S W ¼ of N W ¼~~ GOV'T LOT 3																							
9	U. S. of America	S E ¼ of N W ¼																							
10																									
11	U. S. of America	N E ¼ of S W ¼																							
12	U. S. of America	~~N W ¼ of S W ¼~~ GOV'T LOT 4																							
13	U. S. of America	S W ¼ of S W ¼																							
14	U. S. of America	S E ¼ of S W ¼																							
15																									
16	U. S. of America	N E ¼ of S E ¼																							
17	U. S. of America	N W ¼ of S E ¼																							
18	U. S. of America	S W ¼ of S E ¼																							
19	U. S. of America	S E ¼ of S E ¼																							
20																									

	SOLD FOR TAXES	VALUATIONS BY SCHOOL DISTRICTS AS EQUALIZED BY DEPARTMENT OF TAXATION: District No. ..... Rate ..... Mills	District No. ..... Rate ..... Mills	District No. ..... Rate ..... Mills	District No. ..... Rate ..... Mills	District No. ..... Rate ..... Mills	District No. ..... Rate ..... Mills	Tax including State Homestead ..... Mills	State Tax on Non-Homestead ..... Mills	SPECIAL TAXES	SPECIAL TAXES	TOTAL TAXES		PAID	WHEN PAID: Month Day Year	Number of Receipt	March Settlement 1962	June Settlement 1962	Penalty	November Settlement 1962	Penalty	Collections to First Monday in January 1963	Penalty	Delinquent on First Monday in January 1963	Total Delinquent Tax and Penalty	REMARKS
		Dollars	Dollars	Dollars	Dollars	Dollars	Dollars	$ cts.	$ cts.	$ cts.	$ cts.	$ cts.					$ cts.	$ cts.	$ cts.	$ cts.	$ cts.	$ cts.	$ cts.	$ cts.	$ cts.	
1													1													
2													2													
3													3													
4													4													
5													5													
6													6													
7													7													
8													8													
9													9													
10													10													
11													11													
12													12													
13													13													
14													14													
15													15													
16													16													
17													17													
18													18													
19													19													
20													20													

Bushie Point
King Green Survey
Rock Point
Blue Water Beach

Assessment Roll and Tax List of Real Property in the Town of Leech Lake, Cass County, Minnesota, for Taxes for the Year 1961.

Form 5CD MILLER-DAVIS CO., MINNEAPOLIS

* Indicate Type of Property: R-Residential, C-Commercial, I-Industrial, U-Utility, F-Farm, L-Lakeshore, T-Timber, M-Mineral

		DESCRIPTION OF PROPERTY									TRUE AND FULL VALUATIONS				ASSESSED VALUATIONS										
															RURAL		ALL OTHER								
IN WHOSE NAME ASSESSED		SUBDIVISION	Sec. or Lot	Town or Block	Rng.	Number of Acres of Land (Acres 100ths)	No. School District	Indicate Homestead Yes or No	Agri. or Seas. Resr. Yes or No	* Indicate Type of Property	LAND Exclusive of Structures and Improvements	BUILDINGS and Other Structures	MACHINERY Permanently Attached to Real Estate	TOTAL True and Full Value	Homestead Up to $4,000 20%	Over $4,000 and Non-Homestead 33⅓%	Timber Land Class 3c 20%	Homestead Up to $4,000 25%	Over $4,000 and Non-Homestead 40%	MACHINERY Permanently Attached to Real Estate 33⅓%	Seasonal and Recreational Cabins 33⅓%	TOTAL ASSESSED VALUE	Total Assessed Value as Equalized by the Board of Review	FINAL EQUALIZED VALUE
											Dollars	Dollars	Dollars	Dollars	Dollars	Dollars	Dollars	Dollars	Dollars	Dollars	Dollars		Dollars	Dollars
U. S. of America	1	NE ¼ of NE ¼	26	141	30		119																		
U. S. of America	2	NW ¼ of NE ¼																							
U. S. of America	3	SW ¼ of NE ¼																							
U. S. of America	4	~~E ½ of SE ¼~~ GOV'T LOT 1																							
	5																								
U. S. of America	6	NE ¼ of NW ¼																							
U. S. of America	7	~~NW ¼ of NW ¼~~ GOV'T LOT 3																							
U. S. of America	8	~~SW ¼ of NW ¼~~ GOV'T LOT 4																							
U. S. of America	9	SE ¼ of NW ¼																							
	10																								
State of Minnesota	11	~~N ½ of SW ¼~~ GOV'T LOT 5																							
	12	~~N ½ of SW ¼~~																							
U. S. of America	13	~~SW ¼ of SW ¼~~ GOV'T LOT 6																							
U. S. of America	14	SE ¼ of SW ¼																							
	15																								
U. S. of America	16	~~NE ¼ of SE ¼~~ GOV'T LOT 2																							
U. S. of America	17	NW ¼ of SE ¼																							
U. S. of America	18	SW ¼ of SE ¼																							
U. S. of America	19	SE ¼ of SE ¼																							
	20																								

	SOLD FOR TAXES	VALUATIONS BY SCHOOL DISTRICTS AS EQUALIZED BY DEPARTMENT OF TAXATION						Tax Including State Homestead	State Tax on Non-Homestead	SPECIAL TAXES	SPECIAL TAXES	TOTAL TAXES		PAID	WHEN PAID			Number of Receipt	March Settlement 1962	June Settlement 1962	Penalty	November Settlement 1962	Penalty	Collections to First Monday in January 1963	Penalty	Delinquent on First Monday in January 1963	Total Delinquent Tax and Penalty	REMARKS
		District No.____ Rate____ ____ Mills	District No.____ Rate____ ____ Mills	District No.____ Rate____ ____ Mills	District No.____ Rate____ ____ Mills	District No.____ Rate____ ____ Mills	District No.____ Rate____ ____ Mills	____ Mills	____ Mills						Month Day Year												
		Dollars	Dollars	Dollars	Dollars	Dollars	Dollars	$ cts.	$ cts.	$ cts.	$ cts.	$ cts.							$ cts.	$ cts.	$ cts.	$ cts.	$ cts.	$ cts.	$ cts.	$ cts.	$ cts.	
	1																											
	2																											
	3																											
	4																											
	5																											
	6																											
	7																											
	8																											
	9																											
	10																											
	11																											
	12																											
	13																											
	14																											
	15																											
	16																											
	17																											
	18																											
	19																											
	20																											

Assessment Roll and Tax List of Real Property in the Boon of Turtle Lake, Cass County, Minnesota, for Taxes for the Year 1961.

Form 3CD MILLER-DAVIS CO., MINNEAPOLIS

* Indicate Type of Property: R-Residential, C-Commercial, I-Industrial, U-Utility, F-Farm, L-Lakeshore, T-Timber, M-Mineral

	In Whose Name Assessed	Description of Property: Subdivision	Sec. or Lot	Town or Block	Rng.	Number of Acres of Land (Acres 100ths)	No. School District	Indicate Homestead Yes or No	Agri. or Seasl. Recr. Yes or No	Indicate Type of Prop. Prop. Type	True and Full Valuations: Land Exclusive of Structures and Improvements (Dollars)	Buildings and Other Structures (Dollars)	Machinery Permanently Attached to Real Estate (Dollars)	Total True and Full Value (Dollars)	Assessed Valuations: Rural: Homestead Up to $4,000 20% (Dollars)	Rural: Over $4,000 and Non-Homestead 33⅓% (Dollars)	All Other: Timber Land Class 3c 20% (Dollars)	All Other: Homestead Up to $4,000 25% (Dollars)	All Other: Over $4,000 and Non-Homestead 40% (Dollars)	All Other: Machinery Permanently Attached to Real Estate 33⅓% (Dollars)	All Other: Seasonal and Recreational Cabins 33⅓% (Dollars)	Total Assessed Value (Dollars)	Total Assessed Value as Equalized by the Board of Review (Dollars)	Final Equalized Value (Dollars)
1	U. S. of America	~~N E ¼ of N E ¼~~ GOV'T LOT 2	27	141	30		119																	
2	U. S. of America	~~N W ¼ of N E ¼~~ GOV'T LOT 1																						
3	U. S. of America	S W ¼ of N E ¼																						
4	U. S. of America	~~S E ¼ of N E ¼~~ GOV'T LOT 3																						
5																								
6	U. S. of America	N E ¼ of N W ¼																						
7	U. S. of America	N W ¼ of N W ¼																						
8	U. S. of America	S W ¼ of N W ¼																						
9	U. S. of America	S E ¼ of N W ¼																						
10																								
11	U. S. of America	~~N E ¼ of S W ¼~~ GOV'T LOT 5																						
12	U. S. of America	N W ¼ of S W ¼																						
13	U. S. of America	S W ¼ of S W ¼																						
14	U. S. of America	~~S E ¼ of S W ¼~~ GOV'T LOT 6																						
15																								
16	U. S. of America	N E ¼ of S E ¼																						
17	U. S. of America	N W ¼ of S E ¼																						
18	U. S. of America	~~S W ¼ of S E ¼~~ GOV'T LOT 7																						
19	U. S. of America	S E ¼ of S E ¼																						
20																								

	Sold for Taxes	Valuations by School Districts as Equalized by Department of Taxation: District No. ___ Rate ___ Mills (Dollars)	District No. ___ Rate ___ Mills (Dollars)	District No. ___ Rate ___ Mills (Dollars)	District No. ___ Rate ___ Mills (Dollars)	District No. ___ Rate ___ Mills (Dollars)	District No. ___ Rate ___ Mills (Dollars)	Tax including State Homestead ___ Mills ($ cts.)	State Tax on Non-Homestead ___ Mills ($ cts.)	Special Taxes ($ cts.)	Special Taxes ($ cts.)	Total Taxes ($ cts.)		Paid	When Paid: Month Day Year	Number of Receipt	March Settlement 1962 ($ cts.)	June Settlement 1962 ($ cts.)	Penalty ($ cts.)	November Settlement 1962 ($ cts.)	Penalty ($ cts.)	Collections to First Monday in January 1963 ($ cts.)	Penalty ($ cts.)	Delinquent on First Monday in January 1963 ($ cts.)	Total Delinquent Tax and Penalty ($ cts.)	Remarks
1													1														
2													2														
3													3														
4													4														
5													5														
6													6														
7													7														
8													8														
9													9														
10													10														
11													11														
12													12														
13													13														
14													14														
15													15														
16													16														
17													17														
18													18														
19													19														
20													20														

Bushie Point
Kings Grove
Shoreby
Rocky Point
Blue Water Beach

Form 5CD MILLER-DAVIS CO., MINNEAPOLIS

Assessment Roll and Tax List of Real Property in the Town of Little Lake, Cass County, Minnesota, for Taxes for the Year 1961.

* Indicate Type of Property: R-Residential, C-Commercial, I-Industrial, U-Utility, F-Farm, L-Lakeshore, T-Timber, M-Mineral

| | | DESCRIPTION OF PROPERTY | | | | | | | | TRUE AND FULL VALUATIONS | | | | ASSESSED VALUATIONS | | | | | | | |

Assessment Roll and Tax List of Real Property in the Town of Turtle Lake, Cass County, Minnesota, for Taxes for the Year 1961.

Form SCD MILLER-DAVIS CO., MINNEAPOLIS

* Indicate Type of Property: R-Residential, C-Commercial, I-Industrial, U-Utility, F-Farm, L-Lakeshore, T-Timber, M-Mineral

	IN WHOSE NAME ASSESSED	DESCRIPTION OF PROPERTY: SUBDIVISION	Sec. or Lot	Town or Block	Rng.	Number of Acres of Land (Acres 100ths)	No. School District	Indicate Homestead Yes No	Agri. or Seas. Rec. Yes No	* Indicate Type of Property	TRUE AND FULL VALUATIONS: LAND Exclusive of Structures Or Improvements (Dollars)	BUILDINGS and Other Structures (Dollars)	MACHINERY Permanently Attached to Real Estate (Dollars)	TOTAL True and Full Value (Dollars)	ASSESSED VALUATIONS: RURAL: Homestead Up to $4,000 20% (Dollars)	RURAL: Over $4,000 and Non-Homestead 33⅓% (Dollars)	ALL OTHER: Timber Land Class 3c 20% (Dollars)	ALL OTHER: Homestead Up to $4,000 25% (Dollars)	ALL OTHER: Over $4,000 and Non-Homestead 40% (Dollars)	MACHINERY Permanently Attached to Real Estate (Dollars)	Seasonal and Recreational Cabins 33⅓% (Dollars)	TOTAL ASSESSED VALUE (Dollars)	Total Assessed Value as Equalized by the Board of Review (Dollars)	FINAL EQUALIZED VALUE (Dollars)
1	U. S. of America	NE¼ of NE¼				29141.50	119																	
2	U. S. of America	NW¼ of NE¼																						
3	U. S. of America	SW¼ of NE¼																						
4	U. S. of America	SE¼ of NE¼																						
5																								
6	U. S. of America	NE¼ of NW¼																						
7	U. S. of America	NW¼ of NW¼																						
8	U. S. of America	SW¼ of NW¼																						
9	U. S. of America	SE¼ of NW¼																						
10																								
11	U. S. of America	NE¼ of SW¼																						
12	U. S. of America	NW¼ of SW¼																						
13	U. S. of America	SW¼ of SW¼																						
14	U. S. of America	SE¼ of SW¼																						
15																								
16	U. S. of America	NE¼ of SE¼																						
17	U. S. of America	NW¼ of SE¼																						
18	U. S. of America	SW¼ of SE¼																						
19	U. S. of America	SE¼ of SE¼																						
20																								

	SOLD FOR TAXES	VALUATIONS BY SCHOOL DISTRICTS AS EQUALIZED BY DEPARTMENT OF TAXATION: District No. Rate ___ Mills (Dollars)	District No. Rate ___ Mills (Dollars)	District No. Rate ___ Mills (Dollars)	District No. Rate ___ Mills (Dollars)	District No. Rate ___ Mills (Dollars)	District No. Rate ___ Mills (Dollars)	Tax including State Homestead ___ Mills ($ cts.)	State Tax on Non-Homestead ___ Mills ($ cts.)	SPECIAL TAXES ($ cts.)	SPECIAL TAXES ($ cts.)	TOTAL TAXES ($ cts.)		PAID	WHEN PAID: Month Day Year	Number of Receipt	March Settlement 1962 ($ cts.)	June Settlement 1962 ($ cts.)	Penalty ($ cts.)	November Settlement 1962 ($ cts.)	Penalty ($ cts.)	Collections to First Monday in January 1963 ($ cts.)	Penalty ($ cts.)	Delinquent on First Monday in January 1963 ($ cts.)	Total Delinquent Tax and Penalty ($ cts.)	REMARKS
1													1													
2													2													
3													3													
4													4													
5													5													
6													6													
7													7													
8													8													
9													9													
10													10													
11													11													
12													12													
13													13													
14													14													
15													15													
16													16													
17													17													
18													18													
19													19													
20													20													

Duck's Point
Kings Green Acres
Rocky Point
Blue Water Beach

Assessment Roll and Tax List of Real Property in the Town of Turtle Lake, Cass County, Minnesota, for Taxes for the Year 1961.

Form 5CD MILLER-DAVIS CO., MINNEAPOLIS

* Indicate Type of Property: R-Residential, C-Commercial, I-Industrial, U-Utility, F-Farm, L-Lakeshore, T-Timber, M-Mineral

	In Whose Name Assessed	Description of Property: Subdivision	Sec. or Lot	Town or Block	Rng.	Number of Acres of Land (Acres 100ths)	No. School District	Indicate Homestead by Yes or No	Agri. or Resd. Rev. Yes or No	* Indicate Type of Property	True and Full Valuations: Land Exclusive of Structures and Improvements	Buildings and Other Structures	Machinery Permanently Attached to Real Estate	Total True and Full Value	Assessed Valuations: Rural: Homestead Up to $6,000 20%	Rural: Over $6,000 and Non-Homestead 33⅓%	All Other: Timber Land Class 3a 20%	All Other: Homestead Up to $4,000 25%	All Other: Over $4,000 and Non-Homestead 40%	All Other: Machinery Permanently Attached to Real Estate 33⅓%	All Other: Seasonal and Recreational Cabins 33⅓%	Total Assessed Value	Total Assessed Value as Equalized by the Board of Review	Final Equalized Value	Remarks
						Acres 100ths					Dollars	Dollars	Dollars	Dollars	Dollars	Dollars	Dollars	Dollars	Dollars	Dollars	Dollars	Dollars	Dollars	Dollars	
1	Geo. Thomas	NE¼ of NE¼	30	144	30	41.18	119	Yes	Yes	7															12296
2	Albert Thomas	NW¼ of NE¼				40.84		No	"	"															12186
3	" "	SW¼ of NE¼				41.23		No	"	"															"
4	Chas. C. & Laura McKinney (George & Laura McKinney)	SE¼ of NE¼				41.58		No	"	"															12297
5																									
6	George Thomas	NE¼ of NW¼				41.32		No	Yes	T															12296
7	Fred H. Phillips	~~NW¼ of NW¼~~ GOV'T LOT 1 LESS RY.				45.78		No	"	"															14821
8	" "	~~SW¼ of NW¼~~ GOV'T LOT 2 LESS RY.				44.51		No	"	"															"
9	U. S. of America	SE¼ of NW¼																							
10																									
11	Albert Thomas	NE¼ of SW¼ LESS RY.				42.42		No	Yes	7															12186
12	State of Minnesota	~~NW¼ of SW¼~~ GOV'T LOT 3 LESS RY.																							
13	State of Minnesota	~~SW¼ of SW¼~~ GOV'T LOT 4 LESS RY.																							
14	Albert Thomas	SE¼ of SW¼ LESS RY.				38.27		No	Yes	7															12186
15																									
16	Chas. & Laura McKinney (George Cathron)	NE¼ of SE¼				41.65		No	Yes	7															12297
17	Albert Thomas	NW¼ of SE¼				41.82		No	"	"															12186
18	" "	SW¼ of SE¼				41.61		No	"	"															"
19	Chas. & Laura McKinney (George Cathron)	SE¼ of SE¼				39.53		No	"	"															12297
20																									
						510.04																			

	Sold for Taxes	Valuations by School Districts as Equalized by Department of Taxation: District No. 119, Rate 69.7 Mills	District No. ___ Rate ___ Mills	District No. ___ Rate ___ Mills	District No. ___ Rate ___ Mills	District No. ___ Rate ___ Mills	District No. ___ Rate ___ Mills	Tax Including State Homestead ___ Mills	State Tax on Non-Homestead 9.12 Mills	Special Taxes	Special Taxes	Total Taxes	Paid	When Paid (Month Day Year)	Number of Receipt	March Settlement 1962	June Settlement 1962	Penalty	November Settlement 1962	Penalty	Collections to First Monday in January 1963	Penalty	Delinquent on First Monday in January 1963	Total Delinquent Tax and Penalty	Remarks
	Dollars	Dollars	Dollars	Dollars	Dollars	Dollars	Dollars	$ cts.	$ cts.	$ cts.	$ cts.	$ cts.				$ cts.	$ cts.	$ cts.	$ cts.	$ cts.	$ cts.	$ cts.	$ cts.	$ cts.	
1		68						1868				1868	2nd Half Paid	MAY 2 1962	13963		934								
													1st Half Paid	MAY 2 1962	13963		934								
2		85						2334	78			2412	PAID IN FULL	MAY 1 7 1962			24.12								
3		75						2060	68			2128	PAID IN FULL	MAY 1 7 1962	12088		21.28								
4		67						1840	62			1902											19.02	20.92	12297
5																									
													2nd Half Paid	MAY 3 1962	13963		1078								
6		76						2086	70			2156	1st Half Paid	MAY 3 1962	13963		1078								12296
7		80						2196	72			2268	PAID IN FULL	MAY 9 1962			22.68								14821
8		81						2224	74			2298	PAID IN FULL	MAY 9 1962	13987		22.98								"
9																									
10																									
11		77						2114	70			2184	PAID IN FULL	MAY 1 7 1962	12088		21.84								12186
12																									
13																									
14		70						1922	64			1986	PAID IN FULL	MAY 1 7 1962	12088		19.86								12186
15																									
16		189						5190	172			5362											53.62	55.98	12297
17		77						2114	70			2184	PAID IN FULL	MAY 1 7 1962	12088		21.84								12186
18		76						2086	70			2156	PAID IN FULL	MAY 1 7 1962			21.56								"
19		62						1702	56			1758											17.58	19.33	12297
20																									
		68																							
		1015						27736	926			30662					316.40						96.22		
		1083																							

Assessment Roll and Tax List of Real Property in the Green of Turtle Lake, Cass County, Minnesota, for Taxes for the Year 1961.

Form 5CD MILLER-DAVIS CO., MINNEAPOLIS

* Indicate Type of Property: R-Residential, C-Commercial, I-Industrial, U-Utility, F-Farm, L-Lakeshore, T-Timber, M-Mineral

	IN WHOSE NAME ASSESSED	DESCRIPTION OF PROPERTY: SUBDIVISION	Sec. or Lot	Town or Block	Rng.	Number of Acres of Land (Acres 1000s)	No. School District	Indicate Homestead Yes or No	Agri. or Seas. Recr. Yes or No	* Indicate Type of Property	TRUE AND FULL VALUATIONS: LAND Exclusive of Structures and Improvements	BUILDINGS and Other Structures	MACHINERY Permanently Attached to Real Estate	TOTAL True and Full Value	ASSESSED VALUATIONS: RURAL: Homestead Up to $4,000 20%	RURAL: Over $4,000 and Non-Homestead 33⅓%	ALL OTHER: Timber Land Class 3a 20%	ALL OTHER: Homestead Up to $4,000 25%	ALL OTHER: Over $4,000 and Non-Homestead 40%	ALL OTHER: MACHINERY Permanently Attached to Real Estate 33⅓%	ALL OTHER: Seasonal and Recreational Cabins 33⅓%	TOTAL ASSESSED VALUE	Total Assessed Value as Equalized by the Board of Review	FINAL EQUALIZED VALUE
											Dollars	Dollars	Dollars	Dollars	Dollars	Dollars	Dollars	Dollars	Dollars	Dollars	Dollars	Dollars	Dollars	Dollars
	State of Minnesota	1 NE¼ of NE¼	31	141	30		119																	
	Fairyland Elec. Co-op.	2 NW¼ of NE¼				40		No	Yes	T												11 30		
	Albert Thomas	3 SW¼ of NE¼				40		NO	"	"														
	U. S. of America	4 SE¼ of NE¼																						
	Mr + Mrs. Village of Lothrop	5 1½ ACS. OF NE¼ OF NW¼																						
	Fairyland Elec. Co-op	6 NE¼ of NW¼ LESS 6.4 ACS. RY.				34 60		NO	Yes	T												11 64		
	State of Minnesota	7 ~~NE¼ of NW¼~~ GOVT LOT 1																						
	George H. + Gladys Mae Carder	8 ~~SW¼ of NW¼~~ GOVT LOT 2 LESS 11.9 ACS.				30 25		NO	Yes	T														
	Walter N. + Bricida Middlestadt	9 ~~NW¼ of SW¼~~ ½ AC OF GOVT LOT 2				50		NO	"	R														
	George H. + Gladys Mae Carder	10 1/6 AC OF GOVT LOT 2				17		NO	NO	L														
	John J. + Lydia J. Kirkpus	11 5 ACS. OF GOVT LOT 2 LESS STRIP 20' WIDE FOR ROAD				5		NO	Yes	T														
	Hope Lucy Gundy + Rosalie L. Hamp	12 ~~SW¼ of SW¼~~ ½ AC OF GOVT LOT 2				16		NO	NO	L														
	Walter N. + Bricida Middlestadt	13 ~~SE¼ of SW¼~~ 1 AC OF GOVT LOT 2				1		NO	Yes	R														
	R. H. Hacker	14 ~~NE¼ of SW¼~~ 1½ AC OF GOVT LOT 2				1 40		NO	NO	L														
		15																						
		16 NE¼ of SE¼																						
		17 NW¼ of SE¼																						
		18 SW¼ of SE¼																						
		19 SE¼ of SE¼																						
	Ben A. + Edna Mae Smith	20 ALL THAT PORTION OF GOVT LOT 4 LYING W. OF RY.				2		YES NO	NO	L														
	(CONT. NEXT PAGE)																							

	SOLD FOR TAXES	VALUATIONS BY SCHOOL DISTRICTS AS EQUALIZED BY DEPARTMENT OF TAXATION: District No. Rate ... Mills	District No. Rate ... Mills	District No. Rate ... Mills	District No. Rate ... Mills	District No. Rate ... Mills	District No. Rate ... Mills	Tax including State Homestead ... Mills	State Tax on Non-Homestead 91.2 Mills	SPECIAL TAXES	SPECIAL TAXES	TOTAL TAXES	PAID	WHEN PAID Month Day Year	Number of Receipt	March Settlement 1962	June Settlement 1962	Penalty	November Settlement 1962	Penalty	Collections to First Monday in January 1963	Penalty	Delinquent on First Monday in January 1963	Penalty	Total Delinquent Tax and Penalty	REMARKS
		Dollars	Dollars	Dollars	Dollars	Dollars	Dollars	$ cts.	$ cts.	$ cts.	$ cts.	$ cts.					$ cts.	$ cts.	$ cts.	$ cts.	$ cts.	$ cts.	$ cts.	$ cts.	$ cts.	
1													1													
2		34 30						824				824	2	2nd Half Paid OCT 15 1962 / 1st Half Paid MAY 15 1962	15454 / 10010		4 12		4 12							21847 12298
3		76						2086	70			2156	3	PAID IN FULL MAY 17 1962	12031		21 56									12186
4													4													
5													5													
6		64						1758				1758	6	2nd Half Paid OCT 15 1962 / 1st Half Paid MAY 15 1962	15454 / 10010		8 79		8 79							21847 12298
7													7													12187
8		55						1510	50			1560	8	PAID IN FULL MAY 2 3 1962	12586		15 60									
9		32						878	30			908	9	2nd Half Paid OCT 31 1962 / 1st Half Paid MAY 2 3 1962	15922 / 10122		4 54		4 54							21848 12299
10				3				90	02			92	10	PAID IN FULL MAY 2 3 1962	12590		5 / 92									12187
11		5						138	04			142	11	PAID IN FULL MAY 4 1962	12623		1 42									12300
12	SOLD FOR TAXES			3				90	02			92	12										92	1 01	1960 .84 / 1961 .95 / 2 mos. .056	
13		96						2636	88			2724	13	2nd Half Paid OCT 31 1962 / 1st Half Paid MAY 2 3 1962	15921 / 10122		13 62		13 62							21848 12299
14				23				690	20			710	14	PAID IN FULL MAY 2 3 1962	12605		7 10									12181
15													15													
16													16													
17													17													
18													18													
19													19													
20		34 94 / 264 / 368		14847 / 2091 / 16938 / 228 / 856				10696 / 1566 / 12262 / 456 / 21396	1 41			10836 / 21852	20	2nd HALF PAID SEP 4 1962 / 1st HALF PAID MAY 2 8 1962	14677 / 11293		54 43 / 132 10		54 43 / 85 50				92			12200

Bush's Point
Kings Green
Shores
Bock's Point
Blue Water Beach

Assessment Roll and Tax List of Real Property in the Town of Turtle Lake

Form 5CD HILLER-DAVIS CO., MINNEAPOLIS

* Indicate Type of Property: R-Residential, C-Commercial, I-Industrial, U-Utility, F-Farm, L-Lakeshore, T-Timber, M-Mineral

	IN WHOSE NAME ASSESSED	DESCRIPTION OF PROPERTY: SUBDIVISION	Sec. or Lot	Town or Block	Rng.	Number of Acres of Land (Acres / 100ths)	No. School District	Indicate Homestead Yes or No	Agricultural Deer Yes or No	Indicate Type of Property	TRUE AND FULL VALUATIONS: LAND Exclusive of Structures and Improvements	BUILDINGS and Other Structures	MACHINERY Permanently Attached to Real Estate	TOTAL True and Full Value	ASSESSED VALUATIONS: RURAL: Homestead Up to $4,000 20%	Over $4,000 and Non-Homestead 33⅓%	ALL OTHER: Timber Land Class 3c 20%	Homestead Up to $4,000 25%	Over $4,000 and Non-Homestead 40%	MACHINERY Permanently Attached to Real Estate 33⅓%	Seasonal and Recreational Cabins 33⅓%	TOTAL ASSESSED VALUE	Total Assessed Value Equalized by the Board of Review	FINAL EQUALIZED VALUE
						Dollars					Dollars	Dollars	Dollars	Dollars	Dollars	Dollars	Dollars	Dollars	Dollars	Dollars	Dollars	Dollars	Dollars	Dollars
1		NE¼ of NE¼	31	141	30		119																	
2		NW¼ of NE¼																						
3		SW¼ of NE¼																						
4		SE¼ of NE¼																						
5	Raymond A. & Florence M. Kraft	S.13 ACS. of GOVT LOT 3 (Lake Front)				5.13		Yes No	NO	C														
	Raymond A. & Florence M. Kraft	15.0 ACS. of Lake Front of GOVT LOT 3																						
6		NE¼ of NW¼																						
7		NW¼ of NW¼																						
8		SW¼ of NW¼																						
9	John G. & Lydia J. Krifus	SE¼ of NW¼ LESS ROW & LESS 16 ACS. & LESS 1.75 ACS.				20.25		NO	YES	T														
10	Wm. B. & Florence E. Hull	THAT PORTION OF S. 18 RDS. OF SE¼ OF NW¼ LYING W. OF N.P. RY. NW				8		YES NO	NO	L														
11	" " "	1¾ ACS. OF SE¼ OF NW¼				1.75		YES	NO	R														
	George Thomas	8 ACS. OF SE¼ OF NW¼ E. OF RR.				8		NO	YES	F														
	Albert Thomas	GOVT LOT 7 LESS PLAT "KING GREEN SHORES"				5		YES	YES	T														
	Leland B. & Esther M. Johnson	~~GOVT LOT 6~~ GOVT LOT 6				1.35		YES	"	L														
	Ralph A. & Estella E. Brown	GOVT LOT 3 LESS 5.13 ACS.				19.75		NO	"	L														
	U. S. of America																							
16		NE¼ of SE¼																						
17	Albert Thomas	GOVT LOT 4 LYING E. OF RY.				34		NO	YES	T														
18	Mrs. Lee Mendenhall	GOVT LOT 5 LESS 1 AC. & LESS RY.				24.75		NO	"	T														
19	Mary Anna Wittman	1 AC. OF GOVT LOT 6				1		NO	NO	L														
	U. S. of America																							
20		SE¼ of SE¼																						

Cass County, Minnesota, for Taxes for the Year 1961.

	SOLD FOR TAXES	VALUATIONS BY SCHOOL DISTRICTS AS EQUALIZED BY DEPARTMENT OF TAXATION: District No. / Rate ... Mills	District No. / Rate ... Mills	District No. / Rate ... Mills	District No. / Rate ... Mills	District No. / Rate ... Mills	District No. / Rate ... Mills	Tax including State Homestead ... Mills	State Tax on Non-Homestead ... Mills	SPECIAL TAXES	SPECIAL TAXES	TOTAL TAXES	PAID	WHEN PAID (Month Day Year)	Number of Receipt	March Settlement 1962	June Settlement 1962	Penalty	November Settlement 1962	Penalty	Collections to First Monday in January 1963	Penalty	Delinquent on First Monday in January 1963	Total Delinquent Tax and Penalty	REMARKS
		Dollars	Dollars	Dollars	Dollars	Dollars	Dollars	$ cts.	$ cts.	$ cts.	$ cts.	$ cts.				$ cts.	$ cts.	$ cts.	$ cts.	$ cts.	$ cts.	$ cts.	$ cts.	$ cts.	
1																									
2																									
3																									
4													Balance Paid	JUL 2	14457										
5	Kraft Clinic	4 2.70 / 4 5.14 / 5.84		4 53.11 / 54.8		Kraft Clinic	6598 / 251.36 / 317.26	74.82		Kraft Clinic		659.85 / 256.18 / 332.08	Part Paid	MAY 23 1962	10123		359.85		3.00					Trust Fund Acct. 12202 Clinic Acct. 12201
6													Part Paid	JUN 30 1962	8103		200.18								
7																									
8																									
9		40					1098	36				1134	PAID IN FULL	MAY 21 1962	13233		1134								12200
10				4 84 / 3.11			346	28				374	2nd HALF PAID / 1st HALF PAID	OCT 30 1962 / MAY 22 1962	13602		173.7		17.37					2.17.4	12182
11				4 4			120					120	2nd HALF PAID / 1st HALF PAID	MAY 30 1962 / MAY 31 1962	13744 / 13793		60 / 32.7		6.0						"
12		16					440	14				454	2nd HALF PAID / 1st HALF PAID	MAY 29 1962 / MAY 29 1962	13636		227								12296
13		4 6					164					164	PAID IN FULL	MAY 17 1962	12088		164								12186
14	SOLD FOR TAXES	4 30					824					824										8.24		8.24	12.0.5
15		410					11258	374				11632	PAID IN FULL	MAY 9 1962	9810		116.32								12201
16																									
17		59					1620	54				1674	PAID IN FULL	MAY 17 1962	12088		16.74								12186
18	SOLD FOR TAXES	49					1346	44				1390	PAID IN FULL	JUL 26 1962	16377				13.90	28				14.18	12.0.5
19				14			420	13				432	PAID IN FULL	MAY 31 1962	11749		4.32								12203
20																									
		4 86		4 619 = 6.55			35712										464.35		61.87			5.34			
		574		503 = 11.47			16250	1044				55506													
		610		1192 = 18.02			52462																		

Assessment Roll and Tax List of Real Property in the Bow of Turtle Lake,

Form 3CD MILLER-DAVIS CO., MINNEAPOLIS

* Indicate Type of Property: R-Residential, C-Commercial, I-Industrial, U-Utility, F-Farm, L-Lakeshore, T-Timber, M-Mineral

		DESCRIPTION OF PROPERTY								TRUE AND FULL VALUATIONS				ASSESSED VALUATIONS									
														RURAL		ALL OTHER							
IN WHOSE NAME ASSESSED		SUBDIVISION	Sec. or Lot	Town or Block	Rng.	Number of Acres of Land (Acres 100ths)	No. School District	Indicate Homestead Yes or No	Agri. or Non-Agri. Acres, Yes or No	Indicate Type of Property	LAND Exclusive of Structures and Improvements	BUILDINGS and Other Structures	MACHINERY Permanently Attached to Real Estate	TOTAL True and Full Value	Homestead Up to $4,000 20%	Over $4,000 and Non-Homestead 33⅓%	Timber Land Class 3c 20%	Homestead Up to $4,000 25%	Over $4,000 and Non-Homestead 40%	MACHINERY Permanently Attached to Real Estate 33⅓%	Seasonal and Recreational Cabins 33⅓%	TOTAL ASSESSED VALUE	Total Assessed Value as Equalized by the Board of Review	FINAL EQUALIZED VALUE
											Dollars	Dollars	Dollars	Dollars	Dollars	Dollars	Dollars	Dollars	Dollars	Dollars	Dollars	Dollars	Dollars	Dollars
U. S. of America	1	NE¼ of NE¼		32	141	30	119																	
U. S. of America	2	NW¼ of NE¼																						
U. S. of America	3	SW¼ of NE¼																						
U. S. of America	4	SE¼ of NE¼																						
	5																							
U. S. of America	6	NE¼ of NW¼																						
U. S. of America	7	NW¼ of NW¼																						
U. S. of America	8	SW¼ of NW¼																						
U. S. of America	9	SE¼ of NW¼																						
	10																							
U. S. of America	11	NE¼ of SW¼																						
U. S. of America	12	NW¼ of SW¼																						
U. S. of America	13	SW¼ of SW¼																						
U. S. of America	14	SE¼ of SW¼																						
	15																							
U. S. of America	16	NE¼ of SE¼																						
U. S. of America	17	NW¼ of SE¼																						
U. S. of America	18	SW¼ of SE¼																						
U. S. of America	19	SE¼ of SE¼																						
	20																							

	SOLD FOR TAXES	VALUATIONS BY SCHOOL DISTRICTS AS EQUALIZED BY DEPARTMENT OF TAXATION						Tax Including State Homestead	State Tax on Non-Homestead	SPECIAL TAXES	SPECIAL TAXES	TOTAL TAXES		PAID	WHEN PAID			Number of Receipt	March Settlement 1962	June Settlement 1962	Penalty	November Settlement 1962	Penalty	Collections to First Monday in January 1963	Penalty	Delinquent on First Monday in January 1963	Total Delinquent Tax and Penalty	REMARKS
		District No. ..... Rate ..... Mills	District No. ..... Rate ..... Mills	District No. ..... Rate ..... Mills	District No. ..... Rate ..... Mills	District No. ..... Rate ..... Mills	District No. ..... Rate ..... Mills	..... Mills	..... Mills						Month	Day	Year											
		Dollars	Dollars	Dollars	Dollars	Dollars	Dollars	$ cts.	$ cts.	$ cts.	$ cts.	$ cts.							$ cts.	$ cts.	$ cts.	$ cts.	$ cts.	$ cts.	$ cts.	$ cts.	$ cts.	
1													1															
2													2															
3													3															
4													4															
5													5															
6													6															
7													7															
8													8															
9													9															
10													10															
11													11															
12													12															
13													13															
14													14															
15													15															
16													16															
17													17															
18													18															
19													19															
20													20															

Assessment Roll and Tax List of Real Property in the Town of Leech Lake, Cass County, Minnesota, for Taxes for the Year 1961.

Form 5CD—MILLER-DAVIS CO., MINNEAPOLIS

* Indicate Type of Property: R-Residential, C-Commercial, I-Industrial, U-Utility, F-Farm, L-Lakeshore, T-Timber, M-Mineral

	In Whose Name Assessed		Description of Property: Subdivision	Sec. or Lot	Town or Block	Rng.	Number of Acres of Land (Acres 100ths)	No. School District	Indicate Homestead by Yes or No	Agri. or Seas. Recr. Yes or No	* Indicate Type of Property	True and Full Valuations: Land: Exclusive of Structures and Improvements (Dollars)	Buildings and Other Structures (Dollars)	Machinery Permanently Attached to Real Estate (Dollars)	Total True and Full Value (Dollars)	Assessed Valuations: Rural: Homestead Up to $4,000 20% (Dollars)	Rural: Over $4,000 and Non-Homestead 33⅓% (Dollars)	All Other: Timber Land Class 3a 20% (Dollars)	All Other: Homestead Up to $4,000 25% (Dollars)	All Other: Over $4,000 and Non-Homestead 40% (Dollars)	All Other: Machinery Permanently Attached to Real Estate 33⅓% (Dollars)	All Other: Seasonal and Recreational Cabins 33⅓% (Dollars)	Total Assessed Value (Dollars)	Total Assessed Value as Equalized by the Board of Review (Dollars)	Final Equalized Value (Dollars)
	U. S. of America	1	NE¼ of NE¼	33	141	30		119																	
	U. S. of America	2	NW¼ of NE¼																						
	U. S. of America	3	SW¼ of NE¼																						
	U. S. of America	4	~~[illegible]~~ GOVT LOT 1																						
		5																							
	State of Minnesota	6	NE¼ of NW¼																						
	U. S. of America	7	NW¼ of NW¼																						
	U. S. of America	8	SW¼ of NW¼																						
	State of Minnesota	9	SE¼ of NW¼																						
		10																							
	State of Minnesota	11	NE¼ of SW¼																						
	State of Minnesota	12	NW¼ of SW¼																						
	State of Minnesota	13	SW¼ of SW¼																						
	State of Minnesota	14	SE¼ of SW¼																						
		15																							
	U. S. of America	16	~~[illegible]~~ GOVT LOT 2																						
	U. S. of America	17	NW¼ of SE¼																						
	U. S. of America	18	SW¼ of SE¼																						
	U. S. of America	19	~~[illegible]~~ GOVT LOT 3																						
	U. S. of America	20	GOVT LOT 4																						

	Sold for Taxes	Valuations by School Districts as Equalized by Department of Taxation: District No. ___ Rate ___ Mills (Dollars)	District No. ___ Rate ___ Mills (Dollars)	District No. ___ Rate ___ Mills (Dollars)	District No. ___ Rate ___ Mills (Dollars)	District No. ___ Rate ___ Mills (Dollars)	District No. ___ Rate ___ Mills (Dollars)	Tax Including State Homestead ___ Mills ($ cts.)	State Tax on Non-Homestead ___ Mills ($ cts.)	Special Taxes ($ cts.)	Special Taxes ($ cts.)	Total Taxes ($ cts.)		Paid	When Paid: Month	Day	Year	Number of Receipt	March Settlement 1962 ($ cts.)	June Settlement 1962 ($ cts.)	Penalty ($ cts.)	November Settlement 1962 ($ cts.)	Penalty ($ cts.)	Collections to First Monday in January 1963 ($ cts.)	Penalty ($ cts.)	Delinquent on First Monday in January 1963 ($ cts.)	Total Delinquent Tax and Penalty ($ cts.)	Remarks
1													1																	
2													2																	
3													3																	
4													4																	
5													5																	
6													6																	
7													7																	
8													8																	
9													9																	
10													10																	
11													11																	
12													12																	
13													13																	
14													14																	
15													15																	
16													16																	
17													17																	
18													18																	
19													19																	
20													20																	

Assessment Roll and Tax List of Real Property in the Town of Turtle Lake, Cass County, Minnesota, for Taxes for the Year 1961.

Form 5CD MILLER-DAVIS CO., MINNEAPOLIS

* Indicate Type of Property: R-Residential, C-Commercial, I-Industrial, U-Utility, F-Farm, L-Lakeshore, T-Timber, M-Mineral

	IN WHOSE NAME ASSESSED		DESCRIPTION OF PROPERTY: SUBDIVISION	Sec. or Lot	Town or Block	Rng.	Number of Acres of Land: Acres	100ths	No. School District	Indicate Homestead Yes or No	Agri. Non-Agri. Res. Yes or No	* Indicate Type of Property	TRUE AND FULL VALUATIONS: LAND Exclusive of Structures and Improvements	BUILDINGS and Other Structures	MACHINERY Permanently Attached to Real Estate	TOTAL True and Full Value	ASSESSED VALUATIONS: RURAL: Homestead Up to $4,000 20%	RURAL: Over $4,000 and Non-Homestead 33⅓%	ALL OTHER: Timber Land Class 3c 20%	ALL OTHER: Homestead Up to $4,000 25%	ALL OTHER: Over $4,000 and Non-Homestead 40%	ALL OTHER: MACHINERY Permanently Attached to Real Estate 33⅓%	Seasonal and Recreational Cabins 33⅓%	TOTAL ASSESSED VALUE	Total Assessed Value as Equalized by the Board of Review	FINAL EQUALIZED VALUE
													Dollars	Dollars	Dollars	Dollars	Dollars	Dollars	Dollars	Dollars	Dollars	Dollars	Dollars	Dollars	Dollars	Dollars
	State of Minnesota	1	~~N E ¼ of N E ¼~~ GOV'T LOT 1	34	141	30			119																	
	State of Minnesota	2	~~N W ¼ of N E ¼~~ GOV'T LOT 2																							
	U. S. of America	3	S W ¼ of N E ¼																							
	U. S. of America	4	S E ¼ of N E ¼																							
		5																								
	U. S. of America	6	~~N E ¼ of N W ¼~~ GOV'T LOT 4																							
		7	N W ¼ of N W ¼																							
	U. S. of America	8	~~S W ¼ of N W ¼~~ " LOT 5																							
	State of Minnesota	9	~~S E ¼ of N W ¼~~ " LOT 3																							
		10																								
	U. S. of America	11	N E ¼ of S W ¼																							
	U. S. of America	12	~~N W ¼ of S W ¼~~ GOV'T LOT 6																							
	U. S. of America	13	~~S W ¼ of S W ¼~~ " LOT 7																							
	U. S. of America	14	S E ¼ of S W ¼																							
		15																								
	U. S. of America	16	N E ¼ of S E ¼																							
	U. S. of America	17	N W ¼ of S E ¼																							
	U. S. of America	18	S W ¼ of S E ¼																							
	U. S. of America	19	S E ¼ of S E ¼																							
		20																								

	SOLD FOR TAXES	VALUATIONS BY SCHOOL DISTRICTS AS EQUALIZED BY DEPARTMENT OF TAXATION: District No.____ Rate____ ____ Mills	District No.____ Rate____ ____ Mills	District No.____ Rate____ ____ Mills	District No.____ Rate____ ____ Mills	District No.____ Rate____ ____ Mills	District No.____ Rate____ ____ Mills	Tax Including State Homestead ____ Mills	State Tax on Non-Homestead ____ Mills	SPECIAL TAXES	SPECIAL TAXES	TOTAL TAXES		PAID	WHEN PAID: Month Day Year	Number of Receipt	March Settlement 1962	June Settlement 1962	Penalty	November Settlement 1962	Penalty	Collections to First Monday in January 1963	Penalty	Delinquent on First Monday in January 1963	Total Delinquent Tax and Penalty	REMARKS
		Dollars	Dollars	Dollars	Dollars	Dollars	Dollars	$ cts.	$ cts.	$ cts.	$ cts.	$ cts.					$ cts.	$ cts.	$ cts.	$ cts.	$ cts.	$ cts.	$ cts.	$ cts.	$ cts.	
1													1													
2													2													
3													3													
4													4													
5													5													
6													6													
7													7													
8													8													
9													9													
10													10													
11													11													
12													12													
13													13													
14													14													
15													15													
16													16													
17													17													
18													18													
19													19													
20													20													

Duck's Point
Kage Green
Shores
Book
Point
Blue Water Beach

Assessment Roll and Tax List of Real Property in the Town of Gute Lake, Cass County, Minnesota, for Taxes for the Year 1961.

Form 5CD—MILLER-DAVIS CO., MINNEAPOLIS

* Indicate Type of Property: R-Residential, C-Commercial, I-Industrial, U-Utility, F-Farm, L-Lakeshore, T-Timber, M-Mineral

	IN WHOSE NAME ASSESSED	DESCRIPTION OF PROPERTY: SUBDIVISION	Sec. or Lot	Town or Block	Rng.	Number of Acres of Land (Acres 100ths)	No. School District	Indicate Homestead Yes or No	Agri. or Seas. Recr. Yes or No	* Indicate Type of Property	TRUE AND FULL VALUATIONS: LAND Exclusive of Structures and Improvements (Dollars)	BUILDINGS and Other Structures (Dollars)	MACHINERY (Permanently Attached to Real Estate) (Dollars)	TOTAL True and Full Value (Dollars)	ASSESSED VALUATIONS: RURAL: Homestead Up to $4,000 20% (Dollars)	RURAL: Over $4,000 and Non-Homestead 33⅓% (Dollars)	ALL OTHER: Timber Land Class 3c 20% (Dollars)	ALL OTHER: Homestead Up to $4,000 25% (Dollars)	ALL OTHER: Over $4,000 and Non-Homestead 40% (Dollars)	ALL OTHER: MACHINERY (Permanently Attached to Real Estate) 33⅓% (Dollars)	ALL OTHER: Seasonal and Recreational Cabins 33⅓% (Dollars)	TOTAL ASSESSED VALUE (Dollars)	Total Assessed Value as Equalized by the Board of Review (Dollars)	FINAL EQUALIZED VALUE (Dollars)
1	U. S. of America	NE¼ of NE¼	35	141	30		119																	
2	State of Minnesota	NW¼ of NE¼																						
3	State of Minnesota	SW¼ of NE¼																						
4	State of Minnesota	SE¼ of NE¼																						
5																								
6	State of Minnesota	NE¼ of NW¼																						
7	State of Minnesota	NW¼ of NW¼																						
8	State of Minnesota	SW¼ of NW¼																						
9	State of Minnesota	SE¼ of NW¼																						
10																								
11	State of Minnesota	NE¼ of SW¼																						
12	U. S. of America	NW¼ of SW¼																						
13	U. S. of America	SW¼ of SW¼																						
14	State of Minnesota	GOV'T LOT 2																						
15																								
16	State of Minnesota	NE¼ of SE¼																						
17	State of Minnesota	NW¼ of SE¼																						
18	State of Minnesota	GOV'T LOT 1																						
19	State of Minnesota	SE¼ of SE¼																						
20																								

	SOLD FOR TAXES	VALUATIONS BY SCHOOL DISTRICTS AS EQUALIZED BY DEPARTMENT OF TAXATION: District No.____ Rate____ ____ Mills (Dollars)	District No.____ Rate____ ____ Mills (Dollars)	District No.____ Rate____ ____ Mills (Dollars)	District No.____ Rate____ ____ Mills (Dollars)	District No.____ Rate____ ____ Mills (Dollars)	District No.____ Rate____ ____ Mills (Dollars)	Tax including State Homestead ____ Mills ($ cts.)	State Tax on Non-Homestead ____ Mills ($ cts.)	SPECIAL TAXES ($ cts.)	SPECIAL TAXES ($ cts.)	TOTAL TAXES ($ cts.)		PAID	WHEN PAID: Month Day Year	Number of Receipt	March Settlement 1962 ($ cts.)	June Settlement 1962 ($ cts.)	Penalty ($ cts.)	November Settlement 1962 ($ cts.)	Penalty ($ cts.)	Collections to First Monday in January 1963 ($ cts.)	Penalty ($ cts.)	Delinquent on First Monday in January 1963 ($ cts.)	Total Delinquent Tax and Penalty ($ cts.)	REMARKS
1													1													
2													2													
3													3													
4													4													
5													5													
6													6													
7													7													
8													8													
9													9													
10													10													
11													11													
12													12													
13													13													
14													14													
15													15													
16													16													
17													17													
18													18													
19													19													
20													20													

Beal's Point — Kings Green — Shoreys — Rocky Point — Blue Water Beach

Assessment Roll and Tax List of Real Property in the Bowe of Turtle Lake, Cass County, Minnesota, for Taxes for the Year 1961.

Form 5CD—MILLER-DAVIS CO., MINNEAPOLIS

* Indicate Type of Property: R-Residential, C-Commercial, I-Industrial, U-Utility, F-Farm, L-Lakeshore, T-Timber, M-Mineral

	IN WHOSE NAME ASSESSED	DESCRIPTION OF PROPERTY: SUBDIVISION	Sec. or Lot	Town or Block	Rng.	Number of Acres of Land (Acres 100ths)	No. School District	Indicate Homestead Yes or No	Apt. or Seq. Rev. Yes or No	* Indicate Type of Property	TRUE AND FULL VALUATIONS: LAND Exclusive of Structures and Improvements (Dollars)	BUILDINGS and Other Structures (Dollars)	MACHINERY Permanently Attached to Real Estate (Dollars)	TOTAL True and Full Value (Dollars)	ASSESSED VALUATIONS: RURAL: Homestead Up to $1,000 20% (Dollars)	RURAL: Over $1,000 and Non-Homestead 33⅓% (Dollars)	ALL OTHER: Timber Land Class 3c 20% (Dollars)	ALL OTHER: Homestead Up to $1,000 25% (Dollars)	ALL OTHER: Over $1,000 and Non-Homestead 40% (Dollars)	ALL OTHER: MACHINERY Permanently Attached to Real Estate 33⅓% (Dollars)	ALL OTHER: Seasonal and Recreational Cabins 33⅓% (Dollars)	TOTAL ASSESSED VALUE (Dollars)	Total Assessed Value as Equalized by the Board of Review (Dollars)	FINAL EQUALIZED VALUE (Dollars)
1	State of Minnesota	NE¼ of NE¼	36	141	30		119																	
2	State of Minnesota	NW¼ of NE¼																						
3	State of Minnesota	SW¼ of NE¼																						
4	State of Minnesota	SE¼ of NE¼																						
5																								
6	State of Minnesota	NE¼ of NW¼																						
7	State of Minnesota	NW¼ of NW¼																						
8	State of Minnesota	SW¼ of NW¼																						
9	State of Minnesota	SE¼ of NW¼																						
10																								
11	State of Minnesota	NE¼ of SW¼																						
12	State of Minnesota	NW¼ of SW¼																						
13	State of Minnesota	SW¼ of SW¼																						
14	State of Minnesota	SE¼ of SW¼																						
15																								
16	State of Minnesota	NE¼ of SE¼																						
17	State of Minnesota	NW¼ of SE¼																						
18	State of Minnesota	SW¼ of SE¼																						
19	State of Minnesota	SE¼ of SE¼																						
20																								

	SOLD FOR TAXES	VALUATIONS BY SCHOOL DISTRICTS AS EQUALIZED BY DEPARTMENT OF TAXATION: District No. ___ Rate ___ ___ Mills (Dollars)	District No. ___ Rate ___ ___ Mills (Dollars)	District No. ___ Rate ___ ___ Mills (Dollars)	District No. ___ Rate ___ ___ Mills (Dollars)	District No. ___ Rate ___ ___ Mills (Dollars)	District No. ___ Rate ___ ___ Mills (Dollars)	Tax including State Homestead ___ Mills ($ cts.)	State Tax on Non-Homestead ___ Mills ($ cts.)	SPECIAL TAXES ($ cts.)	SPECIAL TAXES ($ cts.)	TOTAL TAXES ($ cts.)		PAID	WHEN PAID: Month Day Year	Number of Receipt	March Settlement 1962 ($ cts.)	June Settlement 1962 ($ cts.)	Penalty ($ cts.)	November Settlement 1962 ($ cts.)	Penalty ($ cts.)	Collections to First Monday in January 1963 ($ cts.)	Penalty ($ cts.)	Delinquent on First Monday in January 1963 ($ cts.)	Total Delinquent Tax and Penalty ($ cts.)	REMARKS
1													1												
2													2												
3													3												
4													4												
5													5												
6													6												
7													7												
8													8												
9													9												
10													10												
11													11												
12													12												
13													13												
14													14												
15													15												
16													16												
17													17												
18													18												
19													19												
20													20												

Beal's Point
Kings Green Shores
Rocky Point
Blue Water Beach

Assessment Roll and Tax List of Real Property in the Town of Turtle Lake, Cass County, Minnesota, for Taxes for the Year 1961.

Form 5CLP MILLER-DAVIS CO., MINNEAPOLIS

* Indicate Type of Property: R-Residential, C-Commercial, I-Industrial, U-Utility, F-Farm, L-Lakeshore, T-Timber, M-Mineral

	IN WHOSE NAME ASSESSED	DESCRIPTION OF PROPERTY: SUBDIVISION	Sec. or Lot	Town or Block	Rng.	Number of Acres of Land (Acres 100ths)	No. School District	Indicate Assessment Yes or No	Agri. or Rural Year Yes or No	* Indicate Type of Property	TRUE AND FULL VALUATIONS: LAND Exclusive of Structures and Improvements (Dollars)	BUILDINGS and Other Structures (Dollars)	MACHINERY Permanently Attached to Real Estate (Dollars)	TOTAL True and Full Value (Dollars)	ASSESSED VALUATIONS: RURAL: Homestead Up to $4,000 20% (Dollars)	RURAL: Over $4,000 and Non-Homestead 33⅓% (Dollars)	ALL OTHER: Timber Land Class 3c 20% (Dollars)	ALL OTHER: Homestead Up to $4,000 25% (Dollars)	ALL OTHER: Over $4,000 and Non-Homestead 40% (Dollars)	ALL OTHER: MACHINERY Permanently Attached to Real Estate 33⅓% (Dollars)	ALL OTHER: Seasonal and Recreational Cabins 33⅓% (Dollars)	TOTAL ASSESSED VALUE (Dollars)	Total Assessed Value as Equalized by the Board of Review (Dollars)	FINAL EQUALIZED VALUE (Dollars)
1		NE¼ of NE¼	3	149	30		119																	
2		NW¼ of NE¼																						
3		SW¼ of NE¼																						
4		SE¼ of NE¼																						
5																								
6	Virginia Raschine 1/45 int. Nikolia Kuzelique 1/45 int. Russell A. Hearn 43/45 int.	~~NE¼ of NW¼~~ GOVT LOT 1				31/45		NO	YES	T														
7		NW¼ of NW¼																						
8		SW¼ of NW¼																						
9		SE¼ of NW¼																						
10																								
11		NE¼ of SW¼																						
12		NW¼ of SW¼																						
13		SW¼ of SW¼																						
14		SE¼ of SW¼																						
15																								
16		NE¼ of SE¼																						
17		NW¼ of SE¼																						
18		SW¼ of SE¼																						
19		SE¼ of SE¼																						
20						31/45																		

	SOLD FOR TAXES	VALUATIONS BY SCHOOL DISTRICTS AS EQUALIZED BY DEPARTMENT OF TAXATION: District No. 119 Rate 21 Mills	Tax including State Homestead Mills	State Tax on Non-Homestead 9.12 Mills	SPECIAL TAXES	SPECIAL TAXES	TOTAL TAXES		PAID	WHEN PAID (Month Day Year)	Number of Receipt	March Settlement 1962	June Settlement 1962	Penalty	November Settlement 1962	Penalty	Collections to First Monday in January 1963	Penalty	Delinquent on First Monday in January 1963	Total Delinquent Tax and Penalty	REMARKS
		Dollars	$ cts.	$ cts.	$ cts.	$ cts.	$ cts.					$ cts.	$ cts.	$ cts.	$ cts.	$ cts.	$ cts.	$ cts.	$ cts.	$ cts.	
1								1													
2								2													
3								3													
4								4													
5								5													
6	SOLD TO STATE	2	54	02			56	6											56	61	32744 Redel
7								7													
8								8													
9								9													
10								10													
11								11													
12								12													
13								13													
14								14													
15								15													
16								16													
17								17													
18								18													
19								19													
20								20													
		2	54	02			56												56		

Buck's Point | King Green | Shores | Rocky Point | Blue Water Beach

Assessment Roll and Tax List of Real Property in the Twp of Turtle Lake

Form 5CLD MILLER-DAVIS CO., MINNEAPOLIS

* Indicate Type of Property: R-Residential, C-Commercial, I-Industrial, U-Utility, F-Farm, L-Lakeshore, T-Timber, M-Mineral

	IN WHOSE NAME ASSESSED	DESCRIPTION OF PROPERTY: SUBDIVISION	Sec. or Lot	Town or Block	Rng.	Number of Acres of Land (Acres / 100ths)	No. School District	Indicate Assessed Yes or No	Agri. or Rural Year Yes or No	* Indicate Type of Property	TRUE AND FULL VALUATIONS: LAND Exclusive of Structures and Improvements (Dollars)	BUILDINGS and Other Structures (Dollars)	MACHINERY Permanently Attached to Real Estate (Dollars)	TOTAL True and Full Value (Dollars)	ASSESSED VALUATIONS: RURAL: Homestead Up to $4,000 20% (Dollars)	RURAL: Over $4,000 and Non-Homestead 33⅓% (Dollars)	ALL OTHER: Timber Land Class 3a 20% (Dollars)	ALL OTHER: Homestead Up to $4,000 25% (Dollars)	ALL OTHER: Over $4,000 and Non-Homestead 40% (Dollars)	MACHINERY Permanently Attached to Real Estate 33⅓% (Dollars)	Seasonal and Recreational Cabins 33⅓% (Dollars)	TOTAL ASSESSED VALUE (Dollars)	Total Assessed Value as Equalized by the Board of Review (Dollars)	FINAL EQUALIZED VALUE (Dollars)
	State of Minnesota																							
1		~~NE¼ of NE¼~~ GOVT LOT 1	4	142	30		119																	
2		NW¼ of NE¼																						
3		SW¼ of NE¼																						
4		SE¼ of NE¼																						
5																								
6		NE¼ of NW¼																						
7		NW¼ of NW¼																						
8		SW¼ of NW¼																						
9		SE¼ of NW¼																						
10																								
11		NE¼ of SW¼																						
12		NW¼ of SW¼																						
13		SW¼ of SW¼																						
14		SE¼ of SW¼																						
15																								
16		NE¼ of SE¼																						
17		NW¼ of SE¼																						
18		SW¼ of SE¼																						
19		SE¼ of SE¼																						
20																								

Cass County, Minnesota, for Taxes for the Year 1961.

	SOLD FOR TAXES	VALUATIONS BY SCHOOL DISTRICTS AS EQUALIZED BY DEPARTMENT OF TAXATION: District No. ____ Rate ____ Mills (Dollars)	District No. ____ Rate ____ Mills (Dollars)	District No. ____ Rate ____ Mills (Dollars)	District No. ____ Rate ____ Mills (Dollars)	District No. ____ Rate ____ Mills (Dollars)	District No. ____ Rate ____ Mills (Dollars)	Tax including State Homestead ____ Mills ($ cts.)	State Tax on Non-Homestead ____ Mills ($ cts.)	SPECIAL TAXES ($ cts.)	SPECIAL TAXES ($ cts.)	TOTAL TAXES ($ cts.)	PAID	WHEN PAID: Month Day Year	Number of Receipt	March Settlement 1962 ($ cts.)	June Settlement 1962 ($ cts.)	Penalty ($ cts.)	November Settlement 1962 ($ cts.)	Penalty ($ cts.)	Collections to First Monday in January 1963 ($ cts.)	Penalty ($ cts.)	Delinquent on First Monday in January 1963 ($ cts.)	Total Delinquent Tax and Penalty ($ cts.)	REMARKS
1																									
2																									
3																									
4																									
5																									
6																									
7																									
8																									
9																									
10																									
11																									
12																									
13																									
14																									
15																									
16																									
17																									
18																									
19																									
20																									

Bush's Point | Kings Green | Shores | Point | Blue Water Beach

Assessment Roll and Tax List of Real Property in the Town of Turtle Lake

Form 5CD MILLER-DAVIS CO., MINNEAPOLIS

* Indicate Type of Property: R-Residential, C-Commercial, I-Industrial, U-Utility, F-Farm, L-Lakeshore, T-Timber, M-Mineral

	IN WHOSE NAME ASSESSED	DESCRIPTION OF PROPERTY: SUBDIVISION	Sec. or Lot	Town or Block	Rng.	Number of Acres of Land (Acres 100ths)	No. School District	Indicate Homestead Yes or No	Agri. or Seasonal Yes or No	* Indicate Type of Property	TRUE AND FULL VALUATIONS: LAND Exclusive of Structures and Improvements	BUILDINGS and Other Structures	MACHINERY Permanently Attached to Real Estate	TOTAL True and Full Value	ASSESSED VALUATIONS: RURAL: Homestead Up to $4,000 20%	Over $4,000 and Non-Homestead 33⅓%	ALL OTHER: Timber Land Class 3a 20%	Homestead Up to $4,000 25%	Over $4,000 and Non-Homestead 40%	MACHINERY Permanently Attached to Real Estate 33⅓%	Seasonal and Recreational Cabins 33⅓%	TOTAL ASSESSED VALUE	Total Assessed Value as Equalized by the Board of Review	FINAL EQUALIZED VALUE
						Acres					Dollars	Dollars	Dollars	Dollars	Dollars	Dollars	Dollars	Dollars	Dollars	Dollars	Dollars	Dollars	Dollars	Dollars
1		NE¼ of NE¼		6	142	30	119																	
2		NW¼ of NE¼																						
3		SW¼ of NE¼																						
4		SE¼ of NE¼																						
5	Joe E. & Bernice H. Brindley	5.89 GOVT LOT 1 LESS 2.60 LESS 2.94 ACS.				2.67		NO	YES	L														
6	R. E. & Dorothy Herard	1.2 ACS. OF GOVT LOT 1 LESS PART SOLD				1.2		YES NO	NO	C														
7	" " "	W. 276.13' OF THE E. 646.3' OF GOVT LOT 1				2.6		YES	"	L														
8	Earl K. & Adeline H. Storgard	PART OF GOVT LOT 1						NO	"	"														
9	H. N. Lockhart & George J. Allen	PART OF GOVT LOT 1				.3		NO	"	"														
10	E. K. & Adeline H. Storgard	.89 ACS. OF GOVT LOT 1				.89		NO	"	"														
11	Joe E. & Bernice H. Brindley	2.60 ACS. OF GOVT LOT 1				2.60		YES NO	NO	C		2.160 Added by L.B.										4451 1520		
12	Burney N. & Dorothy C. Faramore	2.94 ACS. OF GOVT LOT 1				2.94		NO	YES	L														
13		SW¼ of SW¼																						
14		SE¼ of SW¼																						
15																								
16		NE¼ of SE¼																						
17		NW¼ of SE¼																						
18		SW¼ of SE¼																						
19		SE¼ of SE¼																						
20																								
						31.70																		

Cass County, Minnesota, for Taxes for the Year 1961.

	SOLD FOR TAXES	VALUATIONS BY SCHOOL DISTRICTS AS EQUALIZED BY DEPARTMENT OF TAXATION: District No. 119 Rate 31 Mills	District No. Rate Mills	District No. Rate Mills	District No. 119 Rate 31 Mills	District No. Rate Mills	District No. Rate Mills	Tax Including State Homestead Mills	State Tax on Non-Homestead 9.12 Mills	SPECIAL TAXES	SPECIAL TAXES	TOTAL TAXES	PAID	WHEN PAID Month Day Year	Number of Receipt	March Settlement 1962	June Settlement 1962	Penalty	November Settlement 1962	Penalty	Collections to First Monday in January 1963	Penalty	Delinquent on First Monday in January 1963	Penalty	Total Delinquent Tax and Penalty	REMARKS
		Dollars	Dollars	Dollars	Dollars	Dollars	Dollars	$ cts.	$ cts.	$ cts.	$ cts.	$ cts.				$ cts.	$ cts.	$ cts.	$ cts.	$ cts.	$ cts.	$ cts.	$ cts.	$ cts.	$ cts.	
1																										
2																										
3																										
4																										
5		11						302	10			312	1st Half Paid	MAY 9 1962									312	3 43		12202
6					4334 946			33348	862			39210	2nd HALF PAID	OCT 1 1962												12204
7					4 12			360				360	1st Half Paid 2nd HALF PAID	MAY 1 1962 OCT 1 1962	17426		20 94		200 94						21866	"
8					20			600	18			618	1st Half Paid 2nd Half Paid	MAY 1 1962 OCT 1 1962	15175				5 07							"
9					33			988	30			1018	1st Half Paid	MAY 1 1962	10219		5 19									12205
10					21			630	20			650	PAID IN FULL	MAY 9 1962	8793		6 50									12206
11					4451 1520			59050	1336			60436	Balance Paid 2nd HALF PAID	OCT 31 1962 MAY 31 1962	18942 11702		30 36		302 36							12207
12		421						11560	384			11944	Part Paid 1st HALF PAID	MAY 31 1962 MAY 31 1962	11751		59 72		59 72						21849	12203
13																										
14																										
15																										
16																										
17																										
18																										
19																										
20																										
		432			4797 = 4797			99976																		
					2540 = 27021			11862	3910			114548					574 66		567 75				3 42			
		432			8887 = 8797			111838																		

Assessment Roll and Tax List of Real Property in the Town of Little Lake, Cass County, Minnesota, for Taxes for the Year 1961.

Form 3CD MILLER-DAVIS CO., MINNEAPOLIS

* Indicate Type of Property: R-Residential, C-Commercial, I-Industrial, U-Utility, F-Farm, L-Lakeshore, T-Timber, M-Mineral

	In Whose Name Assessed	Description of Property: Subdivision	Sec. or Lot	Town or Block	Rng.	Number of Acres of Land (Acres 100ths)	No. School District	Indicate Homestead Yes or No	Agrt. or Seas. Rec. Yes or No	* Indicate Type of Property	True and Full Valuations: Land Exclusive of Structures and Improvements (Dollars)	Buildings and Other Structures (Dollars)	Machinery Permanently Attached to Real Estate (Dollars)	Total True and Full Value (Dollars)	Assessed Valuations: Rural: Homestead Up to $4,000 20% (Dollars)	Rural: Over $4,000 and Non-Homestead 33⅓% (Dollars)	All Other: Timber Land Class 3c 20% (Dollars)	All Other: Homestead Up to $4,000 25% (Dollars)	All Other: Over $4,000 and Non-Homestead 40% (Dollars)	All Other: Machinery Permanently Attached to Real Estate 33⅓% (Dollars)	All Other: Seasonal and Recreational Cabins 33⅓% (Dollars)	Total Assessed Value (Dollars)	Total Assessed Value as Equalized by the Board of Review (Dollars)	Final Equalized Value (Dollars)
1		NE¼ of NE¼				7 142 30	119																	
2		NW¼ of NE¼																						
3		SW¼ of NE¼																						
4		SE¼ of NE¼																						
5																								
6	Leonard P. Peterson	~~NE¼ of NW¼~~ GOV'T LOT 1				11 75		No	Yes	L														
7		NW¼ of NW¼																						
8	U. S. of America	~~SW¼ of NW¼~~ GOV'T LOT 2																						
9		SE¼ of NW¼																						
10																								
11		NE¼ of SW¼																						
12	G. H. & Ella K. Schilder	~~NW¼ of SW¼~~ GOV'T LOT 3				34 35		Yes																
13		SW¼ of SW¼						No	No	C														
14	Leonard P. Peterson	~~SE¼ of SW¼~~ GOV'T LOT 4				37 35		No	No	L														
15																								
16		NE¼ of SE¼																						
17		NW¼ of SE¼																						
18	U. S. of America In trust for Chippewa Tribe of Indian	~~SW¼ of SE¼~~ GOV'T LOT 5																						
19		SE¼ of SE¼																						
20																								
						83 41																		

	Sold for Taxes	Valuations by School Districts as Equalized by Department of Taxation: District No. 119 Rate ____ Basis 67 Mills	District No. ____ Rate ____ Mills	District No. ____ Rate ____ Mills	District No. ____ Rate ____ Mills	District No. ____ Rate ____ Mills	District No. ____ Rate ____ Mills	Tax Including State Homestead ____ Mills	State Tax on Non-Homestead 41 Mills	Special Taxes	Special Taxes	Total Taxes	Paid	When Paid (Month Day Year)	Number of Receipt	March Settlement 1962	June Settlement 1962	Penalty	November Settlement 1962	Penalty	Collections to First Monday in January 1963	Penalty	Delinquent on First Monday in January 1963	Total Delinquent Tax and Penalty	Remarks
		Dollars	Dollars	Dollars	Dollars	Dollars	Dollars	$ cts.	$ cts.	$ cts.	$ cts.	$ cts.				$ cts.	$ cts.	$ cts.	$ cts.	$ cts.	$ cts.	$ cts.	$ cts.	$ cts.	
1																									
2																									
3																									
4																									
5																									
6		67						18 40	62			19 02	2nd HALF PAID	OCT 30 1962	18131		9 51		9 51					21964	12188
7													1st HALF PAID	MAY 29 1962	11333										
8																									
9																									
10																									
11																									
12	SOLD FOR TAXES			34 24 / 21 58				77 34	19 34 / 19 68			79 32	2nd HALF PAID	OCT 30 1962	17959		39 66		39 66					21968	12208
13													1st HALF PAID	MAY 29 1962	13697										
14				1 00				29 46	1 22			30 88	2nd HALF PAID	OCT 30 1962	18131		15 44		15 44					21964	12188
15													1st HALF PAID	MAY 29 1962	11333										
16																									
17																									
18																									
19																									
20																									
		67		34 24 = 4 44 / 21 58 = 27 82 / 26 66 = 27 47				80 350 / 18 40 / 62 190	21 22			84 312					42 156		42 156						

Double Point Kings Green Shores

Hooks Point

Blue Water Beach

Assessment Roll and Tax List of Real Property in the Town of Turtle Lake, Cass County, Minnesota, for Taxes for the Year 1961.

Form 3CD MILLER-DAVIS CO., MINNEAPOLIS

* Indicate Type of Property: R-Residential, C-Commercial, I-Industrial, U-Utility, F-Farm, L-Lakeshore, T-Timber, M-Mineral

	IN WHOSE NAME ASSESSED	DESCRIPTION OF PROPERTY: SUBDIVISION	Sec. or Lot	Town or Block	Rng.	Number of Acres of Land: Acres	100ths	No. School District	Indicate Homestead Yes or No	Agri. or Seas. Recr. Yes or No	* Indicate Type of Property	TRUE AND FULL VALUATIONS: LAND Exclusive of Structures and Improvements	BUILDINGS and Other Structures	MACHINERY Permanently Attached to Real Estate	TOTAL True and Full Value	ASSESSED VALUATIONS: RURAL: Homestead Up to $4,000 20%	RURAL: Over $4,000 and Non-Homestead 33⅓%	ALL OTHER: Timber Land Class 3c 20%	ALL OTHER: Homestead Up to $4,000 25%	ALL OTHER: Over $4,000 and Non-Homestead 40%	MACHINERY Permanently Attached to Real Estate	Seasonal and Recreational Cabins	TOTAL ASSESSED VALUE	Total Assessed Value as Equalized by the Board of Review	FINAL EQUALIZED VALUE
												Dollars	Dollars	Dollars	Dollars	Dollars	Dollars	Dollars	Dollars	Dollars	Dollars	Dollars	Dollars	Dollars	Dollars
1	Willis A Wallin 1/2 Int. Stanley Wallin 1/2 Int.	NE¼ SE¼ GOV'T LOT 1	3	142	30			119				No Tax for 1961													
2		N W ¼ of N E ¼																							
3		S W ¼ of N E ¼																							
4		S E ¼ of N E ¼																							
5																									
6		N E ¼ of N W ¼																							
7		N W ¼ of N W ¼																							
8		S W ¼ of N W ¼																							
9		S E ¼ of N W ¼																							
10																									
11		N E ¼ of S W ¼																							
12		N W ¼ of S W ¼																							
13		S W ¼ of S W ¼																							
14		S E ¼ of S W ¼																							
15																									
16		N E ¼ of S E ¼																							
17		N W ¼ of S E ¼																							
18		S W ¼ of S E ¼																							
19		S E ¼ of S E ¼																							
20																									

	SOLD FOR TAXES	VALUATIONS BY SCHOOL DISTRICTS AS EQUALIZED BY DEPARTMENT OF TAXATION: District No.____ Rate____ ____ Mills	District No.____ Rate____ ____ Mills	District No.____ Rate____ ____ Mills	District No.____ Rate____ ____ Mills	District No.____ Rate____ ____ Mills	District No.____ Rate____ ____ Mills	Tax including State Homestead ____ Mills	State Tax on Non-Homestead ____ Mills	SPECIAL TAXES	SPECIAL TAXES	TOTAL TAXES		PAID	WHEN PAID: Month	Day	Year	Number of Receipt	March Settlement 1962	June Settlement 1962	Penalty	November Settlement 1962	Penalty	Collections to First Monday in January 1963	Penalty	Delinquent on First Monday in January 1963	Total Delinquent Tax and Penalty	REMARKS
		Dollars	Dollars	Dollars	Dollars	Dollars	Dollars	$ cts.	$ cts.	$ cts.	$ cts.	$ cts.							$ cts.	$ cts.	$ cts.	$ cts.	$ cts.	$ cts.	$ cts.	$ cts.	$ cts.	$ cts.	
1													1																
2													2																
3													3																
4													4																
5													5																
6													6																
7													7																
8													8																
9													9																
10													10																
11													11																
12													12																
13													13																
14													14																
15													15																
16													16																
17													17																
18													18																
19													19																
20													20																

Beal's Point
Kage Green
Shores
Rocky Point
Blue Water Beach

Assessment Roll and Tax List of Real Property in the Town of Turtle Lake

Form 5CD MILLER-DAVIS CO., MINNEAPOLIS

* Indicate Type of Property: R-Residential, C-Commercial, I-Industrial, U-Utility, F-Farm, L-Lakeshore, T-Timber, M-Mineral

	IN WHOSE NAME ASSESSED	DESCRIPTION OF PROPERTY: SUBDIVISION	Sec. or Lot	Town or Block	Rng.	Number of Acres of Land (Acres 100ths)	No. School District	Indicate Homestead Yes or No	Agri. Year Yes or No	* Indicate Type of Property	TRUE AND FULL VALUATIONS: LAND Exclusive of Structures and Improvements (Dollars)	BUILDINGS and Other Structures (Dollars)	MACHINERY Permanently Attached to Real Estate (Dollars)	TOTAL True and Full Value (Dollars)	ASSESSED VALUATIONS: RURAL: Homestead Up to $4,000 20% (Dollars)	RURAL: Over $4,000 and Non-Homestead 33⅓% (Dollars)	ALL OTHER: Timber Land Class 3e 20% (Dollars)	ALL OTHER: Homestead Up to $4,000 25% (Dollars)	ALL OTHER: Over $4,000 and Non-Homestead 40% (Dollars)	ALL OTHER: MACHINERY Permanently Attached to Real Estate 33⅓% (Dollars)	ALL OTHER: Seasonal and Recreational Cabins 33⅓% (Dollars)	TOTAL ASSESSED VALUE (Dollars)	Total Assessed Value as Equalized by the Board of Review (Dollars)	FINAL EQUALIZED VALUE (Dollars)
1		NE¼ of NE¼				10.142.30	119																	
2		NW¼ of NE¼																						
3		SW¼ of NE¼																						
4		SE¼ of NE¼																						
5	Olof Aron Christerson	GOVT LOT 7				17.58		NO	NO	C														
6		NE¼ of NW¼																						
7		NW¼ of NW¼																						
8		SW¼ of NW¼																						
9		SE¼ of NW¼																						
10																								
11		NE¼ of SW¼																						
12		NW¼ of SW¼																						
13	Gordon McCurdy + Leslie B. Rhodes	S½ of SW¼ of SW¼				20		NO	YES	T														
14		SE¼ of SW¼																						
15																								
16		NE¼ of SE¼																						
17		NW¼ of SE¼																						
18		SW¼ of SE¼																						
19		SE¼ of SE¼																						
20																								
						37.72																		

Cass County, Minnesota, for Taxes for the Year 1961.

	SOLD FOR TAXES	VALUATIONS BY SCHOOL DISTRICTS AS EQUALIZED BY DEPARTMENT OF TAXATION: District No. 119 Rate 97.84 Mills (Dollars)	District No. Rate Mills (Dollars)	District No. Rate Mills (Dollars)	District No. 146-147 Rate 97.84 Mills (Dollars)	District No. Rate Mills (Dollars)	District No. Rate Mills (Dollars)	Tax including State Homestead Mills ($ cts.)	State Tax on Non-Homestead 9.12 Mills ($ cts.)	SPECIAL TAXES ($ cts.)	SPECIAL TAXES ($ cts.)	TOTAL TAXES ($ cts.)	PAID: WHEN PAID Month Day Year	Number of Receipt	March Settlement 1962 ($ cts.)	June Settlement 1962 ($ cts.)	Penalty ($ cts.)	November Settlement 1962 ($ cts.)	Penalty ($ cts.)	Collections to First Monday in January 1963 ($ cts.)	Penalty ($ cts.)	Delinquent on First Monday in January 1963 ($ cts.)	Total Delinquent Tax and Penalty ($ cts.)	REMARKS
1																								
2																								
3																								
4													2nd HALF PAID OCT 22 1962	1316										
5					836			25046	762			25808	1st HALF PAID MAY 3 1962	1491		129.04		129.04						21569 12209
6																								
7																								
8																								
9																								
10																								
11																								
12																								
13	SOLD FOR TAXES	55						1510	50			1560										1560		14528
14																								
15																								
16																								
17																								
18																								
19																								
20																								
		55			836 = 27.1			25046 1510 26556	812			27368				129.04		129.04				1560		

Assessment Roll and Tax List of R

Form 1CD MILLER-DAVIS CO., MINNEAPOLIS

	IN WHOSE NAME ASSESSED	DESCRIPTION OF PROPERTY: SUBDIVISION	Sec. or Lot	Town or Block	Rng
1		NE¼ of NE¼		15	142 36
2		NW¼ of NE¼			
3		SW¼ of NE¼			
4		SE¼ of NE¼			
5	Roy C. + Helen M. Folkers	PART OF GOVT LOT 1			
6	Inga B. Buhr + Laura Murphy	ABOUT 11 ACS. OF GOVT LOT 1 LESS SOLD			
7	" " " "	PART OF GOVT LOT 2 &			
8	" " " "	E½ of GOVT LOT 2 LESS 4.29 ACS.			
9	Mille Lacs Maple Products, Inc.	W½ of GOVT LOT 2			
10	E. P. Klausen	PART OF GOVT LOT 2 LESS .42 ACS.			
11	Gunnar Gordon L. Mc Fangie	.21 ACS. OF GOVT LOT 2 #5			
12	Roy C. + Helen M. Folkers	PART OF GOVT LOT 2 #1			
13	A. H. Jefferies, Jr. + Irene Jefferies	PART OF GOVT LOT 2 #2			
14	Elmer C. Rickert	PART OF GOVT LOT 2 #3			
15	Raymond + Anna Stephenson	PART OF GOVT LOT 1			
16	Chas + Edna Klausen	PART OF THE S½ OF GOVT LOT 2 #4			
17	Bernard W + Vernice Roper	APPROX .21 ACS. OF GOVT LOT 2			
18	Mrs. Dorothy Foster Mummell Trustee under	est. GOVT LOT 6			
19	R. C. + Lucille Redebaugh	Part of Govt Lot 2			
20					

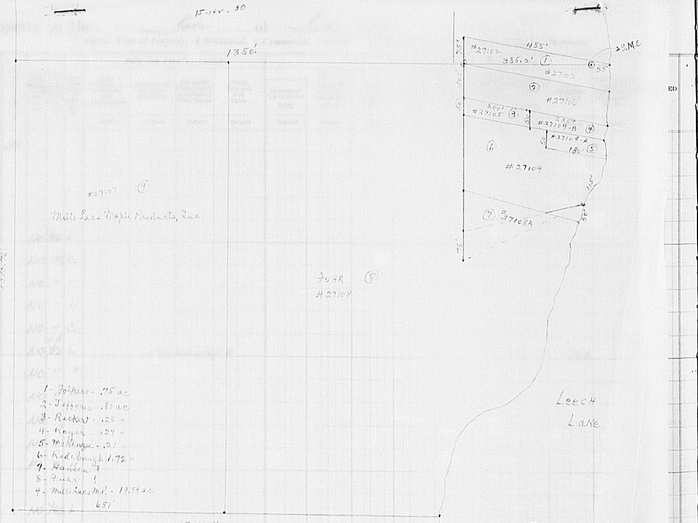

	SOLD FOR TAXES	VALUATIONS BY SCHOOL DISTRICTS AS EQUALIZED BY DEPARTMENT OF TAXATION: District No. 2119 Rate 27.34 Mills	District No. 119 Rate 27.34 Mills	District No. 119 Rate 27.34 Mills	District No. 119 Rate 27.34 Mills	District No. Rate Mills	District No. Rate Mills	Tax Including State Homestead Mills	State Tax on Non-Homestead 4.18 Mills	SPECIAL TAXES	SPECIAL TAXES	TOTAL TAXES	PAID	WHEN PAID Month Day Year	Number of Receipt	March Settlement 1962	June Settlement 1962	Penalty	November Settlement 1962	Penalty	Collections to First Monday in January 1963	Penalty	Delinquent on First Monday in January 1963	Penalty	Total Delinquent Tax and Penalty	REMARKS
		Dollars	Dollars	Dollars	Dollars	Dollars	Dollars	$ cts.	$ cts.	$ cts.	$ cts.	$ cts.				$ cts.	$ cts.	$ cts.	$ cts.	$ cts.	$ cts.	$ cts.	$ cts.	$ cts.	$ cts.	
1																										
2																										
3																										
4																										
5		68						1868	62			1930	PAID IN FULL	MAY 23 1962	10134		19 30									12344
6				1117				33464	1018			34482	1st Half Paid	MAY 9 1962	17852											12168
7				10				300	10			310	2nd HALF PAID	OCT 30 1962	1774		201 28		201 28							21890.
8				177				5302	162			5464	1st Half Paid	MAY 9 1962												"
													2nd HALF PAID	OCT 30 1962												"
9				120				3596	110			3706	1st Half Paid	OCT 1 1962	15310											21891.
													2nd HALF PAID	MAY 8 1962	1148		18 53		18 53							12210
10	SOLD FOR TAXES	764						20998	696			21674	PAID IN FULL	MAY 3 1962	9344		216 74									14933
11		438						12028	400			12428	PAID IN FULL	MAY 3 1962	9398		124 28									12305
12		25						686	22			708	PAID IN FULL	MAY 23 1962	10134		7 08									12304
13		259						7112	236			7348	PAID IN FULL	MAY 31 1962	9450		73 48									12266
14		77						2114	70			2184	PAID IN FULL	MAY 31 1962	11704		21 84									12267
													2nd Half Paid	OCT 26 1962	20485				2403							12388
15	SOLD FOR TAXES	175						4806	160			4966	1st HALF PAID	MAY 28 1962	11344		24 93									21880
16																										12166
17		190						5218	174			5392	PAID IN FULL	MAY 11 1962	7803		53 92									12309
18	SOLD FOR TAXES			7				210	06			216														Dest.
19																										
20																										
		1496		1421 = 3487				42392 / 54810 / 97682	3126			100808					961 28		344 64							



Assessment Roll and Tax List of Real Property in the Town of Turtle Lake, Cass County, Minnesota, for Taxes for the Year 1961.

Form 3LD MILLER-DAVIS CO., MINNEAPOLIS

* Indicate Type of Property: R-Residential, C-Commercial, I-Industrial, U-Utility, F-Farm, L-Lakeshore, T-Timber, M-Mineral

	In Whose Name Assessed	Description of Property: Subdivision	Sec. or Lot	Town or Block	Rng.	Number of Acres of Land (Acres / 100ths)	No. School District	Indicate if Assessed Yes or No	Agt. of Resr. Yes or No	* Indicate Type of Property	True and Full Valuations: Land Exclusive of Structures and Improvements (Dollars)	Buildings and Other Structures	Machinery Permanently Attached to Real Estate	Total True and Full Value	Assessed Valuations: Rural: Homestead Up to $1,000 20%	Over $1,000 and Non-Homestead 33⅓%	All Other: Timber Land Class 3c 20%	Homestead Up to $1,000 25%	Over $1,000 and Non-Homestead 40%	Machinery Permanently Attached to Real Estate 33⅓%	Seasonal and Recreational Cabins 33⅓%	Total Assessed Value	Total Assessed Value as Equalized by the Board of Review	Final Equalized Value
1		NE¼ of NE¼	15	142	30	119																		
2		NW¼ of NE¼																						
3		SW¼ of NE¼																						
4		SE¼ of NE¼																						
5	Roy C. & Helen M. Bolkers	PART OF GOV'T LOT 1				38		NO	Yes	L														
6	Inga B. Buhr & Laura Murphy	ABOUT 11 ACS. OF GOV'T LOT 1 LESS SOLD				11		NO	NO	C														
7	" " " "	PART OF GOV'T LOT 2 &				38		NO	"	"														
8	" " " "	E½ OF GOV'T LOT 2 LESS 4.29 ACS.				26.52		NO	"	L														
9	Mills Lake Maple Products, Inc.	W½ OF GOV'T LOT 2				20		NO	"	C														
10	R. R. Klausen	PART OF GOV'T LOT 2 LESS .42 ACS.				8.21		NO	Yes	L		2160	4444	6604							764			
11	Gunner & Gladys L. McFarquie	.21 ACS. OF GOV'T LOT 2 #5				.21		NO	"	"														
12	Roy C. & Helen M. Bolkers	PART OF GOV'T LOT 2 #1				38		NO	"	"														
13	R. H. Jefferies, Jr. & Irene Jefferies	PART OF GOV'T LOT 2 #2				10		NO	"	"														
14	Elmer C. Rickert	PART OF GOV'T LOT 2 #3				25		NO	"	"														
15	Raymond & Anna Stephenson	PART OF GOV'T LOT 1						NO	"	"														
16	Chris & Selma Klausen	PART OF THE S½ OF GOV'T LOT 2 #4																						
17	Bernard U. & Vernice Royer	APPROX. .21 ACS. OF GOV'T LOT 2				.21		NO	Yes	L														
18	Mrs. Dorothy Foster Munnell Trustee under int.	GOV'T LOT 6				42.57		NO	NO	L														
19	P. C. & Lucille Cadebaugh	Part of Govt Lot 2																						
20																								
						141.83																		

Valuations by School Districts as Equalized by Department of Taxation

	District No. 119 Rate 71 Mills	District No. 142 Rate 71 Mills	District No. 30 Rate 71 Mills	District No. Rate Mills	District No. Rate Mills	District No. Rate Mills
Dollars						
1						
2						
3						
4						
5	68					
6		1117				
7		10				
8		177				
9		120				
10	764					
11	438					
12	25					
13	259					
14	77					
15	175					
16						
17	190					
18			7			
19						
20						
	1996	1424	7			

Sold for Taxes	Tax Including State Homestead ___ Mills	State Tax on Non-Homestead 4.12 Mills $ cts.	Special Taxes $ cts.	Special Taxes $ cts.	Total Taxes $ cts.
1					
2					
3					
4					
5	1868	62			1930
6	3364	118			3482
7	300	10			310
8	5302	162			5464
9	3596	110			3706
10 Sold for Taxes	20998	696			21624
11	12028	400			12428
12	686	22			708
13	7112	236			7348
14	2114	70			2184
15 Sold for Taxes	4806	160			4966
16					
17	5218	174			5392
18 Sold for Taxes	210	06			216
19					
20					
	42992 / 58810 / 97682	3126			100808

	Paid	When Paid (Month Day Year)	Number of Receipt	March Settlement 1962 $ cts.	June Settlement 1962 $ cts.	Penalty $ cts.	November Settlement 1962 $ cts.	Penalty $ cts.	Collections to First Monday in January 1963 $ cts.	Penalty $ cts.	Delinquent on First Monday in January 1963 $ cts.	Total Delinquent Tax and Penalty $ cts.	Remarks
1													
2													
3													
4													
5	PAID IN FULL	MAY 23 1962	10124	1930									12364
6	2nd HALF PAID 1st Half Paid	OCT 30 1962 MAY 9 1962	17852										12168
7	2nd HALF PAID 1st Half Paid	OCT 30 1962 MAY 5 1962	17774		201.28		201.28						21970.
8	2nd HALF PAID 1st Half Paid	OCT 30 1962 MAY 5 1962											"
9	2nd HALF PAID 1st HALF PAID	OCT 1 1962 MAY 8 1962	16310 11146		18.53		18.53						21891.
10	PAID IN FULL	MAY 3 21 1962	9244		216.74								12210
11	PAID IN FULL	MAY 9 1962	9778		124.28								14333
12	PAID IN FULL	MAY 23 1962	10124		7.08								12305
13	PAID IN FULL	MAY 31 1962	9450		73.48								12324
14	PAID IN FULL	MAY 31 1962	11794		21.84								12326
15	2nd HALF PAID 1st HALF PAID	OCT 20 1962 MAY 28 1962	17975 11844		24.93		24.93						12367
16													12368
17	PAID IN FULL	MAY 9 1962	9803		53.92								12168
18									2.16				12209
19													2.16
20													
					961.28		344.64		2.16				

Assessment Roll and Tax List of Real Property in the Town of Turtle Lake, Cass County, Minnesota, for Taxes for the Year 1961.

Form 3(C) MILLER-DAVIS CO., MINNEAPOLIS

* Indicate Type of Property: R-Residential, C-Commercial, I-Industrial, U-Utility, F-Farm, L-Lakeshore, T-Timber, M-Mineral

	IN WHOSE NAME ASSESSED	DESCRIPTION OF PROPERTY: SUBDIVISION	Sec. or Lot	Town or Block	Rng.	Number of Acres of Land (Acres 100ths)	No. School District	Indicate Homestead Yes No	Agri. or Seas. Recr. Yes No	* Indicate Type of Property	TRUE AND FULL VALUATIONS: LAND Exclusive of Structures and Improvements (Dollars)	BUILDINGS and Other Structures (Dollars)	MACHINERY Permanently Attached to Real Estate (Dollars)	TOTAL True and Full Value (Dollars)	ASSESSED VALUATIONS: RURAL Homestead Up to $4,000 20% (Dollars)	RURAL Over $4,000 and Non-Homestead 33⅓% (Dollars)	ALL OTHER Timber Land Class 5c 20% (Dollars)	ALL OTHER Homestead Up to $4,000 25% (Dollars)	ALL OTHER Over $4,000 and Non-Homestead 40% (Dollars)	ALL OTHER Machinery Permanently Attached to Real Estate 33⅓% (Dollars)	ALL OTHER Seasonal and Recreational Cabins 33⅓% (Dollars)	TOTAL ASSESSED VALUE (Dollars)	Total Assessed Value as Equalized by the Board of Review (Dollars)	FINAL EQUALIZED VALUE (Dollars)
1	U. S. of America	NE¼ of NE¼	16	142	30		119																	
2		NW¼ of NE¼																						
3		SW¼ of NE¼																						
4		SE¼ of NE¼																						
5																								
6		NE¼ of NW¼																						
7	Virginia Rocheria 1/45 int. Theresa Pelletier 1/45 int. Russell L. Cohn 1/45 int.	E½ of N½ of NW¼				20		NO	NO	T														
8	Howard Cohn	E½ of S½ of NW¼				20		NO	NO	T														
9		SE¼ of NW¼																						
10	Antoine & Lillian Johnson	W½ of SW¼ of NW¼				20		YES	NO	T														
11	U. S. of America	NE¼ of SW¼																						
12		NW¼ of SW¼																						
13		SW¼ of SW¼																						
14		SE¼ of SW¼																						
15																								
16	U. S. of America	NE¼ of SE¼																						
17		NW¼ of SE¼																						
18	Henry & Theodore Torkason	W½ of W½ of SE¼				20		NO	YES	T														
19		SE¼ of SE¼																						
20																								
						80																		

Cass County, Minnesota, for Taxes for the Year 1961.

	SOLD FOR TAXES	VALUATIONS BY SCHOOL DISTRICTS AS EQUALIZED BY DEPARTMENT OF TAXATION: District 119 Rate 69 Mills (Dollars)	District No. ____ Rate ____ Mills (Dollars)	District No. ____ Rate ____ Mills (Dollars)	District No. ____ Rate ____ Mills (Dollars)	District No. ____ Rate ____ Mills (Dollars)	District No. ____ Rate ____ Mills (Dollars)	Tax including State Homestead ____ Mills ($ cts.)	State Tax on Non-Homestead 9.10 Mills ($ cts.)	SPECIAL TAXES ($ cts.)	SPECIAL TAXES ($ cts.)	TOTAL TAXES ($ cts.)	PAID	WHEN PAID Month Day Year	Number of Receipt	March Settlement 1962 ($ cts.)	June Settlement 1962 ($ cts.)	Penalty ($ cts.)	November Settlement 1962 ($ cts.)	Penalty ($ cts.)	Collections to First Monday in January 1963 ($ cts.)	Penalty ($ cts.)	Delinquent on First Monday in January 1963 ($ cts.)	Total Delinquent Tax and Penalty ($ cts.)	REMARKS
1																									
2																									
3																									
4																									
5																									
6																									
7	SOLD FOR TAXES			2				60	02			62										628	68		22344 Ac of.
8				37				1108	34			1142	PAID IN FULL MAY 1 6 1962		4447		11 42								12211
9																									
10	SOLD FOR TAXES			430				898				898										898			2 ac. of.
11																									
12																									
13																									
14																									
15																									
16																									
17																									
18	SOLD FOR TAXES	37						1016	34			1050										1050			14437
19																									
20		37		430 = 430 39 = 74 69				2066 1016 3082	70			3152					11 42					2010			

Beal's Point School District 119 Kings Green School District 1087 Blue Water Beach

Assessment Roll and Tax List of Real Property in the Town of Gull Lake, Cass County, Minnesota, for Taxes for the Year 1961.

Form 5C.D. MILLER-DAVIS CO., MINNEAPOLIS

* Indicate Type of Property: R-Residential, C-Commercial, I-Industrial, U-Utility, F-Farm, L-Lakeshore, T-Timber, M-Mineral

		DESCRIPTION OF PROPERTY								TRUE AND FULL VALUATIONS				ASSESSED VALUATIONS										
IN WHOSE NAME ASSESSED		SUBDIVISION	Sec. or Lot	Town or Block	Rng.	Number of Acres of Land (Acres 100ths)	Sec. School District	Indicate Homestead Yes or No	Agri. or Seas. Recr. Yes or No	* Indicate Type of Property	LAND Exclusive of Structures and Improvements	BUILDINGS and Other Structures	MACHINERY Permanently Attached to Real Estate	TOTAL True and Full Value	RURAL: Homestead Up to $4,000 20%	RURAL: Over $4,000 and Non-Homestead 33⅓%	ALL OTHER: Timber Land Class 3c 20%	ALL OTHER: Homestead Up to $4,000 20%	ALL OTHER: Over $4,000 and Non-Homestead 40%	ALL OTHER: MACHINERY Permanently Attached to Real Estate 33⅓%	ALL OTHER: Seasonal and Recreational Cabins 33⅓%	TOTAL ASSESSED VALUE	Total Assessed Value as Equalized by the Board of Review	FINAL EQUALIZED VALUE
											Dollars	Dollars	Dollars	Dollars	Dollars	Dollars	Dollars	Dollars	Dollars	Dollars	Dollars	Dollars	Dollars	Dollars
U. S. of America	1	NE¼ of NE¼		17	142	20	119																	
U. S. of America	2	NW¼ of NE¼																						
U. S. of America	3	W½ of SW¼ of NE¼																						
U. S. of America	4	SE¼ of NE¼																						
	5																							
	6	NE¼ of NW¼																						
U. S. of America In trust for Mille Lacs Chippewa Bands		~~NW¼ of NW¼~~ GOVT LOT 6																						
	8	SW¼ of NW¼																						
U. S. of America " " " " "	9	SE¼ of NW¼																						
	10																							
	11	NE¼ of SW¼																						
	12	NW¼ of SW¼																						
	13	SW¼ of SW¼																						
	14	SE¼ of SW¼																						
	15																							
Gustav Alexander Alexander	16	W½ of NE¼ of SE¼				20		NO	NO	T														
	17	NW¼ of SE¼																						
	18	SW¼ of SE¼																						
U. S. of America	19	SE¼ of SE¼																						
	20																							
						20																		

	SOLD FOR TAXES	VALUATIONS BY SCHOOL DISTRICTS AS EQUALIZED BY DEPARTMENT OF TAXATION: District No. 119 Rate 19 Mills	District No. ___ Rate ___ Mills	District No. ___ Rate ___ Mills	District No. ___ Rate ___ Mills	District No. ___ Rate ___ Mills	District No. ___ Rate ___ Mills	Tax including State Homestead ___ Mills	State Tax on Non-Homestead 9½ Mills	SPECIAL TAXES	SPECIAL TAXES	TOTAL TAXES	PAID	WHEN PAID Month	Day	Year	Number of Receipt	March Settlement 1962	June Settlement 1962	Penalty	November Settlement 1962	Penalty	Collections to First Monday in January 1963	Penalty	Delinquent on First Monday in January 1963	Total Delinquent Tax and Penalty	REMARKS
		Dollars	Dollars	Dollars	Dollars	Dollars	Dollars	$ cts.	$ cts.	$ cts.	$ cts.	$ cts.						$ cts.	$ cts.	$ cts.	$ cts.	$ cts.	$ cts.	$ cts.	$ cts.	$ cts.	
1																											
2																											
3																											
4																											
5																											
6																											
7																											
8																											
9																											
10																											
11																											
12																											
13																											
14																											
15																											
16	SOLD FOR TAXES			37				11 08	34			11 42													11 42		No sale.
17																											
18																											
19																											
20																											
				37				11 08	34			11 42													11 42		

Beall's Point
Kings Green
Shores
Model Point
Blue Water Beach

Assessment Roll and Tax List of Real Property in the Town of Pike Lake, Cass County, Minnesota, for Taxes for the Year 1961.

Form 5CD MILLER-DAVIS CO., MINNEAPOLIS

* Indicate Type of Property: R-Residential, C-Commercial, I-Industrial, U-Utility, F-Farm, L-Lakeshore, T-Timber, M-Mineral

	IN WHOSE NAME ASSESSED		DESCRIPTION OF PROPERTY: SUBDIVISION	Sec. or Lot	Town or Block	Rng.	Number of Acres of Land (Acres / 300ha)	No. School District	Indicate Homestead Yes or No	Agri. Homes. Yes or No	Indicate Type of Property	TRUE AND FULL VALUATIONS: LAND Exclusive of Structures and Improvements (Dollars)	BUILDINGS and Other Structures (Dollars)	MACHINERY Permanently Attached to Real Estate (Dollars)	TOTAL True and Full Value (Dollars)	ASSESSED VALUATIONS: RURAL: Homestead Up to $1,000 20% (Dollars)	RURAL: Over $1,000 and Non-Homestead 33⅓% (Dollars)	ALL OTHER: Timber Land Class 5c 20% (Dollars)	ALL OTHER: Homestead Up to $1,000 25% (Dollars)	ALL OTHER: Over $1,000 and Non-Homestead 40% (Dollars)	ALL OTHER: MACHINERY Permanently Attached to Real Estate 33⅓% (Dollars)	ALL OTHER: Seasonal and Recreational Cabins 33⅓% (Dollars)	TOTAL ASSESSED VALUE (Dollars)	Total Assessed Value as Equalized by the Board of Review (Dollars)	FINAL EQUALIZED VALUE (Dollars)
	M. & Mrs. Lucas Rieke	1	LOT 3 LESS 1.47 AC. & W½ OF W½ & E½ OF E½ OF W½ & W½ OF E½ & E½ OF W½ OF NE¼	18	142	30	5.18	119	NO	NO	C												4268		
	Vivian G. & Margaret Gilbertson	2	W½ OF W½ OF E½ OF NE¼ OF NE¼				8		NO	NO	T												59		
	U. S. of America In trust for Minn. Chippewa Tribe		W½ OF W½ OF E½ OF E½ OF NE¼ OF NE¼																						
	State of Minnesota																								
	Vivian G. & Margaret Gilbertson	4	W½ OF S½ OF E½ OF NE¼ OF NE¼																						
	Robert G. Rieke	5	E½ OF N½ OF E½ OF NE¼ OF NE¼				2		NO	NO	T														
		6	NE¼ of NW¼																						
		7	NW¼ of NW¼																						
		8	SW¼ of NW¼																						
		9	SE¼ of NW¼																						
		10																							
		11	NE¼ of SW¼																						
		12	NW¼ of SW¼																						
		13	SW¼ of SW¼																						
		14	SE¼ of SW¼																						
Peter W. & Mrs. M. Pittsley	First City Warehouse, Inc.	15	1.47 AC. OF GOVT LOT 3				1.47		NO	NO	L												140		
		16	NE¼ of SE¼																						
		17	NW¼ of SE¼																						
		18	SW¼ of SE¼																						
		19	SE¼ of SE¼																						
		20																							
							1.47																		

VALUATIONS BY SCHOOL DISTRICTS AS EQUALIZED BY DEPARTMENT OF TAXATION

	SOLD FOR TAXES	District No. 2.119 Rate 27 Mills	District No. 119 Rate 27 Mills	District No. 119 Rate 27 Mills	District No. ___ Rate ___ Mills	District No. ___ Rate ___ Mills	Tax Including State Homestead ___ Mills	State Tax on Non-Homestead 71½ Mills	SPECIAL TAXES	SPECIAL TAXES	TOTAL TAXES	PAID	WHEN PAID (Month Day Year)	Number of Receipt	March Settlement 1962	June Settlement 1962	Penalty	November Settlement 1962	Penalty	Collections to First Monday in January 1963	Penalty	Delinquent on First Monday in January 1963	Total Delinquent Tax and Penalty	REMARKS
		Dollars	Dollars	Dollars	Dollars	Dollars	$ cts.	$ cts.	$ cts.	$ cts.	$ cts.				$ cts.	$ cts.	$ cts.	$ cts.	$ cts.	$ cts.	$ cts.	$ cts.	$ cts.	
1				578 ~~628~~			355 ~~446~~	528 ~~572~~			355 ~~74~~ ~~274~~ ~~46~~	1 HALF PAID	NOV 2 8 1962	7943										15.42 abated
												2 HALF PAID	MAY 2 8 1962	13544		137.08								
2				4268			1768				1768	PAID IN FULL	MAY 2 - 1962	13441		17.68								
3																								
4																								
5	SOLD FOR TAXES			10			300	10			310	PAID IN FULL	OCT 2 6 1962	17833				3 10	11					
6																								
7																								
8																								
9																								
10																								
11																								
12																								
13																								
14																								
15		140					3844				3844	PAID IN FULL	MAY 9 1962	9796		38.44								
16																								
17																								
18																								
19																								
20																								
		140		4268 578 ~~628~~ 4846 ~~1196~~			28912 3844 32756	582			33338					17800		3 10		137.08				15.42 abated

Bush's Point
Kings Grove
Hogsty Point
Blue Water Beach

Assessment Roll and Tax List of Real Property in the Town of Battle Lake, Cass County, Minnesota, for Taxes for the Year 1961.

Form 3-CD. MILLER-DAVIS CO., MINNEAPOLIS

* Indicate Type of Property: R-Residential, C-Commercial, I-Industrial, U-Utility, F-Farm, L-Lakeshore, T-Timber, M-Mineral

	In Whose Name Assessed	Description of Property: Subdivision	Sec. or Lot	Town or Block	Rng.	Number of Acres of Land (Acres / 100ths)	So. School District	Indicate Homestead Yes or No	Agri. Use Yes or No	Indicate Type of Property	True and Full Valuations: Land Exclusive of Structures and Improvements	Buildings and Other Structures	Machinery Permanently Attached to Real Estate	Total True and Full Value	Assessed Valuations: Rural: Homestead Up to $4,000 20%	Rural: Over $4,000 and Non-Homestead 33⅓%	All Other: Timber Land Class 3a 20%	All Other: Homestead Up to $4,000 25%	All Other: Over $4,000 and Non-Homestead 40%	All Other: Machinery Permanently Attached to Real Estate 33⅓%	All Other: Seasonal and Recreational Cabins 33⅓%	Total Assessed Value	Total Assessed Value as Equalized by the Board of Review	Final Equalized Value
						Acres					Dollars	Dollars	Dollars	Dollars	Dollars	Dollars	Dollars	Dollars	Dollars	Dollars	Dollars	Dollars	Dollars	Dollars
1		NE¼NE¼	19	142	30		119																	
2		NW¼NE¼																						
3	Russell L. Rehm	~~SE¼NE¼~~ GOVT LOT 8				9		NO	YES	T														
4		SE¼NE¼																						
5																								
6		NE¼NW¼																						
7		NW¼NW¼																						
8	U. S. of America	~~SW¼NW¼~~ GOVT LOT 10																						
9		SE¼NW¼																						
10																								
11	Edwin L. & Violet V. Olson	~~NE¼SW¼~~ GOVT LOT 3 (LAKE)				(no acreage)																		
12	William A. Gucobers, Jr.	~~NW¼SW¼~~ GOVT LOT 6				20.65		NO	YES	T														
13		SW¼SW¼																						
14	Edwin L. & Violet V. Olson	~~SE¼SW¼~~ GOVT LOT 4 less Plat Harbor Addition						YES NO	NO	L		300 based on 1/12										H 2621 476		
15																								
16	U. S. of America	~~NE¼SE¼~~ GOVT LOT 9																						
17	U. S. of America	N½ of NW¼NW¼SE¼																						
18	Edwin L. & Violet V. Olson	W½ of SW¼NE¼ less Plat Harbor Addition				17.25 20		YES	YES	T														
19	Leonard P. Peterson	W½ of SE¼NE¼				20		NO	"	"														
20	Russell L. Rehm	S½ of NW¼ of SE¼				20		NO	"	T		102 based on 1/12										761		

	Sold for Taxes	Valuations by School Districts as Equalized by Department of Taxation: District No. 0119 Rate 29.69 Mills	District No. 1962-119 Rate 29.69 Mills	District No. ___ Rate ___ Mills	District No. ___ Rate ___ Mills	District No. ___ Rate ___ Mills	Tax including State Homestead ___ Mills	State Tax on Non-Homestead 9.12 Mills	Special Taxes	Special Taxes	Total Taxes	Paid	When Paid: Month Day Year	Number of Receipt	March Settlement 1962	June Settlement 1962	Penalty	November Settlement 1962	Penalty	Collections to First Monday in January 1963	Penalty	Delinquent on First Monday in January 1963	Penalty	Total Delinquent Tax and Penalty	Remarks
		Dollars	Dollars	Dollars	Dollars	Dollars	$ cts.	$ cts.	$ cts.	$ cts.	$ cts.				$ cts.	$ cts.	$ cts.	$ cts.	$ cts.	$ cts.	$ cts.	$ cts.	$ cts.	$ cts.	
1																									
2												2nd HALF PAID OCT 3 1962		11474											
3		150					4118	136			4254	1st HALF PAID MAY 3 1962		11772		21 27		21 27						2185	12310
4																									
5																									
6																									
7																									
8																									
9																									
10																									
11																									12214
12		94					2582	86			2668	PAID IN FULL FEB 28 1962		5441	26 68										12211
13																									
14				H 2621 476			2210	434			2254	PAID IN FULL MAY 8 1962		7033		225 44									12214
15																									
16																									
17																									
18		422					604				604	PAID IN FULL MAY 8 1962		7033		6 04									12214
19		37					1016	34			1050	2nd HALF PAID OCT 2 1962 / 1st HALF PAID MAY 2 1962		11831 / 11833		5 25		5 25						218 44	12188
20		761 / 425 / 1186	H 3621 = 3744 / 476 = 150 / 1246				20896 / 23110 / 29216 / 513 26	694 / 1584			21590 / 527 10	2nd HALF PAID OCT 3 1962 / 1st HALF PAID MAY 3 1962		11474 / 11772	24 18	107 95 / 360 57		107 95 / 134 47						1285	12310

Assessment Roll and Tax List of Real Property in the Town of Little Rock, Cass County, Minnesota, for Taxes for the Year 1961.

Form 5CD · MILLER-DAVIS CO., MINNEAPOLIS

* Indicate Type of Property: R-Residential, C-Commercial, I-Industrial, U-Utility, F-Farm, L-Lakeshore, T-Timber, M-Mineral

	IN WHOSE NAME ASSESSED	DESCRIPTION OF PROPERTY: SUBDIVISION	Sec. or Lot	Town or Block	Rng.	Number of Acres of Land (Acres / 100ths)	No. School District	Indicate Homestead Yes or No	Agri. Gran. Recr. Yes or No	* Indicate Type of Property	TRUE AND FULL VALUATIONS: LAND Exclusive of Structures and Improvements (Dollars)	BUILDINGS and Other Structures (Dollars)	MACHINERY Permanently Attached to Real Estate (Dollars)	TOTAL True and Full Value (Dollars)	ASSESSED VALUATIONS: RURAL: Homestead Up to $4,000 20% (Dollars)	RURAL: Over $4,000 and Non-Homestead 33⅓% (Dollars)	ALL OTHER: Timber Land Class 3e 20% (Dollars)	ALL OTHER: Homestead Up to $4,000 25% (Dollars)	ALL OTHER: Over $4,000 and Non-Homestead 40% (Dollars)	ALL OTHER: MACHINERY Permanently Attached to Real Estate 33⅓% (Dollars)	ALL OTHER: Seasonal and Recreational Cabins 33⅓% (Dollars)	TOTAL ASSESSED VALUE (Dollars)	Total Assessed Value as Equalized by the Board of Review (Dollars)	FINAL EQUALIZED VALUE (Dollars)
1		NE¼ of NE¼	20	142	30		119																	
2		NW¼ of NE¼																						
3		SW¼ of NE¼																						
4	Sh. H. + Lena Mallory	PART OF GOVT LOT 9						Yes	No	R														
5	E. D. + Helen Mary Hackett (Estate of Delbert E. Hackett)	PART OF GOVT LOT 9				3.25		No	Yes	L														
6	~~Ty. D. Grant~~	PART OF GOVT LOT 9				3.25		No	"	"														
7	Loren A. + Eleanor M. Aldrson	GOVT LOT 7 W. OF CANIGUM RD LESS N. 200'				17.40		No	No	C														
8	Otto + Susan Mortak	S. 100' OF N. 400' OF SE¼ OF SW¼ EXC W. 400' BEING W. OF CANIGUM ROAD						No	Yes	L														
9	Alfred E. + Martha D. Rausch (Estate of Martha D. Rausch)	S. 400' OF N. 820' OF THAT PART OF SE¼ OF SW¼ LYING W. OF CANIGUM RD						Yes	No	R														
10	M. R. + Mary R. Stern	N. 160' OF GOVT LOT 8 W. OF ROAD						No	Yes	L														
11	Albert Sr. + Frances A. Lang	GOVT LOT 8 E. OF ROAD LESS S. 133'				8		Yes	No	R														
	Norma Humphrey	GOVT LOT 8 W. OF ROAD LESS N. 160'				7½		Yes																
12								No	No	C														
13	Custer Sr. + Ethel J. Knutson	S. 133' OF GOVT LOT 8 E. OF ROAD				2.45		Yes	"	R														
14	Fred H. + Frances Fulmer	SE¼ of SW¼ LESS S. 100' OF N. 1740' W. OF CANIGUM RD & LESS S. 430' OF N. 1740' W. OF RD.				10		Yes		L														
								No	"															
15	Joh. + Della Moris ~~Frank + Elma Hoverstad~~	GOVT LOT 6				20.15		No	"	C														
16	Edwin E. + Eunice M. Michelke	PART OF SE¼ OF SW¼ W. OF RD.						No	Yes	T														
17	Gordon McCurdy - McCurdy Bros.	S½ OF N½ NW¼ OF SE¼				20		No	"	"														
18	Mikes Lumber Equip. + Supply Co. (Joint Ownership)	N½ OF NW¼ OF SE¼				20		No	"	"														
19	~~Clarence Kopischke~~	SW¼ OF SE¼				40		No	"	"														
20	L. M. Chisholm	S½ OF SW¼ OF SE¼				20		No	"	"														
	Edwards + McDonald Designed	Legal description [illegible]				205.80																		

VALUATIONS BY SCHOOL DISTRICTS AS EQUALIZED BY DEPARTMENT OF TAXATION

	SOLD FOR TAXES	District No. 119 Rate 24.53 Mills (Dollars)	District No. ..... Rate ..... Mills (Dollars)	District No. 119 Rate 24.53 Mills (Dollars)	District No. ..... Rate ..... Mills (Dollars)	District No. ..... Rate ..... Mills (Dollars)	Tax Including State Homestead 9.12 Mills ($ cts.)	State Tax on Non-Homestead Mills ($ cts.)	SPECIAL TAXES ($ cts.)	SPECIAL TAXES ($ cts.)	TOTAL TAXES ($ cts.)	PAID	WHEN PAID (Month Day Year)	Number of Receipt	March Settlement 1962 ($ cts.)	June Settlement 1962 ($ cts.)	Penalty ($ cts.)	November Settlement 1962 ($ cts.)	Penalty ($ cts.)	Collections to First Monday in January 1963 ($ cts.)	Penalty ($ cts.)	Delinquent on First Monday in January 1963 ($ cts.)	Total Delinquent Tax and Penalty ($ cts.)	REMARKS
1																								
2																								
3																								
4				#250			74.90				74.90	4	PAID IN FULL MAY 28 1962	13569		74.90								12215
													Penalty Oct 1 1962	16252					1.57					14324
5		186					51.08	1.70			52.78	5	PAID IN FULL SEP 24 1962	15224				52.78						12213
6		258					70.84	2.36			73.20	6	PAID IN FULL MAY 22 1962	13127		73.20								14334
7	SOLD FOR TAXES			#234 / 572			241.46	5.22			246.68	7									246.68		291.34	12214
8		217					59.58	1.98			61.56	8	PAID IN FULL MAY 9 1962	9804		61.56								12216
9				#344			103.06				103.06	9	PAID IN FULL MAY 29 1962	13653		103.06								12215
10		258					70.84	2.36			73.20	10	PAID IN FULL MAY 31 1962	11746		73.20								12217
11				#158			47.34				47.34	11	PAID IN FULL MAY 31 1962	9358		47.34								12218
12				#598 / 607			355.02	5.54			360.56	12	1st HALF PAID MAY 28 1962 / 2nd HALF PAID OCT 8 1962	13559 / 17946 / 15499		180.28		180.28					12219
13				#234			70.10				70.10	13	Paid in Full / Balance Paid MAY 14 1962	9370		35.10		35.00						12220
14				#160 / 345			152.30	3.14			154.44	14	PAID IN FULL MAY 11 1962	8854		154.44								12221
15				#328 / 1110			430.82	10.12			440.94	15	PAID IN FULL MAY 21 1962	12279		440.94								12125
16																								12190
17	SOLD FOR TAXES	40					10.98	0.36			11.34	17				11.34								12216
18		24					6.60	0.22			6.82	18	PAID IN FULL MAY 31 1962	16953		6.82								14135
19		68					18.68	0.62			19.30	19	PAID IN FULL MAY 24 1962	10125		19.30								
20	SOLD FOR TAXES	37					10.16	0.34			10.50	20									10.50			
				#2286 = 2286			627.00																	
				2664 = 2664			298.76	33⅓			180.72					1270.14		268.06						
		1028		4950 = 4950			1773.76																	

Hall's Point
Kings Green
Storey
Hockey Point
Blue Water Beach

Assessment Roll and Tax List of Real Property in the Lows of Lake Cass County, Minnesota, for Taxes for the Year 1961.

Form 5CD MILLER-DAVIS CO., MINNEAPOLIS

* Indicate Type of Property: R-Residential, C-Commercial, I-Industrial, U-Utility, F-Farm, L-Lakeshore, T-Timber, M-Mineral

	IN WHOSE NAME ASSESSED	DESCRIPTION OF PROPERTY: SUBDIVISION	Sec. or Lot	Town or Block	Rng.	Number of Acres of Land: Acres	100ths	No. School District	Indicate Business and Yes or No	Agri. or Res. Rcr. Yes or No	Indicate Type of Property	TRUE AND FULL VALUATIONS: LAND Exclusive of Structures and Improvements	BUILDINGS and Other Structures	MACHINERY Permanently Attached to Real Estate	TOTAL True and Full Value	ASSESSED VALUATIONS: RURAL: Homestead Up to $4,000 20%	RURAL: Over $4,000 and Non-Homestead 33⅓%	ALL OTHER: Timber Land Class 3c 20%	ALL OTHER: Homestead Up to $4,000 25%	ALL OTHER: Over $4,000 and Non-Homestead 40%	ALL OTHER: MACHINERY Permanently Attached to Real Estate 33⅓%	ALL OTHER: Seasonal and Recreational Cabins 33⅓%	TOTAL ASSESSED VALUE	Total Assessed Value as Equalized by the Board of Review	FINAL EQUALIZED VALUE
						Acres	100ths					Dollars	Dollars	Dollars	Dollars	Dollars	Dollars	Dollars	Dollars	Dollars	Dollars	Dollars	Dollars	Dollars	Dollars
1		NE¼ of NE¼	21	142	30			119																	
2		NW¼ of NE¼																							
3	U. S. of America	SW¼ of NE¼																							
4		SE¼ of NE¼																							
5																									
6	U. S. of America	S½ of NE¼ of NW¼																							
7		NW¼ of NW¼																							
8		SW¼ of NW¼																							
9	U. S. of America	E½ of SE¼ of NW¼																							
10																									
11	U. S. of America	NE¼ of SW¼																							
12		NW¼ of SW¼																							
13		SW¼ of SW¼																							
14		SE¼ of SW¼																							
15																									
16		NE¼ of SE¼																							
17		NW¼ of SE¼																							
18		SW¼ of SE¼																							
19		SE¼ of SE¼																							
20																									

	SOLD FOR TAXES	VALUATIONS BY SCHOOL DISTRICTS AS EQUALIZED BY DEPARTMENT OF TAXATION: District No. ..... Rate ..... Mills	District No. ..... Rate ..... Mills	District No. ..... Rate ..... Mills	District No. ..... Rate ..... Mills	District No. ..... Rate ..... Mills	District No. ..... Rate ..... Mills	Tax Including State Homestead ..... Mills	State Tax on Non-Homestead ..... Mills	SPECIAL TAXES	SPECIAL TAXES	TOTAL TAXES	PAID	WHEN PAID: Month	Day	Year	Number of Receipt	March Settlement 1962	June Settlement 1962	Penalty	November Settlement 1962	Penalty	Collections to First Monday in January 1963	Penalty	Delinquent on First Monday in January 1963	Total Delinquent Tax and Penalty	REMARKS
		Dollars	Dollars	Dollars	Dollars	Dollars	Dollars	$ cts.	$ cts.	$ cts.	$ cts.	$ cts.						$ cts.	$ cts.	$ cts.	$ cts.	$ cts.	$ cts.	$ cts.	$ cts.	$ cts.	
1													1														
2													2														
3													3														
4													4														
5													5														
6													6														
7													7														
8													8														
9													9														
10													10														
11													11														
12													12														
13													13														
14													14														
15													15														
16													16														
17													17														
18													18														
19													19														
20													20														

Double Points
Kings Green
Shores
Hoag
Point
Blue Water Beach

Assessment Roll and Tax List of Real Property in the Town of Turtle Lake, Cass County, Minnesota, for Taxes for the Year 1961.

Form 51-D MILLER-DAVIS CO., MINNEAPOLIS

* Indicate Type of Property: R-Residential, C-Commercial, I-Industrial, U-Utility, F-Farm, L-Lakeshore, T-Timber, M-Mineral

	In Whose Name Assessed	Description of Property: Subdivision	Sec. or Lot	Town or Block	Rng.	Number of Acres of Land (Acres 100ths)	No. School District	Indicate Homestead Yes or No	Agri. Homestead Yes or No	Indicate Type of Property	True and Full Valuations: Land Exclusive of Structures and Improvements (Dollars)	Buildings and Other Structures (Dollars)	Machinery Permanently Attached to Real Estate	Total True and Full Value (Dollars)	Assessed Valuations: Rural: Homestead Up to $4,000 20%	Rural: Over $4,000 and Non-Homestead 33⅓%	All Other: Timber Land Class 2c 20%	All Other: Homestead Up to $4,000 25%	All Other: Over $4,000 and Non-Homestead 40%	All Other: Machinery Permanently Attached to Real Estate 33⅓%	All Other: Seasonal and Recreational Cabins 33⅓%	Total Assessed Value	Total Assessed Value as Equalized by the Board of Review	Final Equalized Value
1		NE¼ of NE¼	22	142	30		119																	
2		NW¼ of NE¼																						
3		SW¼ of NE¼																						
4		SE¼ of NE¼																						
5																								
6		NE¼ of NW¼																						
7		NW¼ of NW¼																						
8	State of Minnesota	GOVT LOT 2 LESS 4 ACS. IN N.E. COR.																						
9		SE¼ of NW¼																						
10	John L. Quinn	4 ACS. IN NE. COR. OF GOVT LOT 2				4		NO	NO	L														
11		NE¼ of SW¼																						
12	State of Minnesota	~~NW¼ of SW¼~~ GOVT LOT 3																						
13	Stearns County Investment Co.	GOVT LOT 4 LESS S. 300' & LESS TO NELSON				23.15		NO	NO	C														
14	Francis E. + Viola R. Grand	S. 300' OF GOVT LOT 4 LESS E. 422' & LESS SOLD				7		YES	NO	R														
15	Sidney + Elmer Stitt	E. 422' OF S. 300' OF GOVT LOT 4				2		NO	YES	L														
16	W. H. + Minnie Nelson / D. A. + Florence Nelson	PART OF GOVT LOT 4				2.50		NO	"	"														
17	Herman H. + Mattie Wallace	PART OF S. 300' OF GOVT LOT 4						NO	"	"														
18		SW¼ of SE¼																						
19		SE¼ of SE¼																						
20																								
						37.12																		

	Sold for Taxes	Valuations by School Districts as Equalized by Department of Taxation: District No. 119 Rate 58 Mills	District No. 119 Rate 58 Mills	District No. 119 Rate 58 Mills	District No. ___ Rate ___ Mills	District No. ___ Rate ___ Mills	District No. ___ Rate ___ Mills	Tax including State Homestead 9.12 Mills	State Tax on Non-Homestead 9.12 Mills	Special Taxes	Special Taxes	Total Taxes	Paid	When Paid (Month Day Year)	Number of Receipt	March Settlement 1962	June Settlement 1962	Penalty	November Settlement 1962	Penalty	Collections to First Monday in January 1963	Penalty	Delinquent on First Monday in January 1963	Total Delinquent Tax and Penalty	Remarks
1																									
2																									
3																									
4																									
5																									
6																									
7																									
8																									
9																									
10				58				1738	52			1790	PAID IN FULL	MAY 28 1962	13494		17.90								12222
11																									
12																									
13	Abate #55.45		(4333)	~~234~~				195.50	3.46			~~198.96~~ 195.34	2nd HALF PAID / 1st HALF PAID	JUN 25 1962 / MAY 31 1962	14065 / 11759		144.17		144.17	Defended 89.38 Not Ck #-28	108	9-12-62			89.38 Abated 12223
14			34	145				43.44				43.44	PAID IN FULL	MAY 31 1962	11760		43.44								12224
15		50.9						139.96	4.64			144.60	PAID IN FULL	MAY 31 1962	4754		144.60								12317
16		44.6						122.46	4.06			126.52	PAID IN FULL	MAY 31 1962	29799		126.52								12218
17		37.0						101.60	3.38			104.98	Part Paid	MAY 31 1962	9805		54.98				50.00	$ 57.20		21852 Bal. 52.00	12219
18																									
19																									
20																									
		132.5		145	145			340.64																	89.38 Abated
				992	2317			363.82	21.12			725.58					922.41		144.17		58.00				89.38 Abated
		132.5		1137	2462			704.46																	

Beale's Point | Kings Green School | Hosky Point | Blue Water Beach

Assessment Roll and Tax List of Real Property in the Town of Duck Lake, Cass County, Minnesota, for Taxes for the Year 1961.

Form 5-CD HILLER-DAVIS CO., MINNEAPOLIS

* Indicate Type of Property: R-Residential, C-Commercial, I-Industrial, U-Utility, F-Farm, L-Lakeshore, T-Timber, M-Mineral

	In Whose Name Assessed	Description of Property: Subdivision	Sec. or Lot	Town or Block	Rng.	Number of Acres of Land (Acres 100ths)	No. School District	Indicate Homestead Yes No	Agri. or Seas. Rev. Yes No	Indicate Type Prop.	True and Full Valuations: Land Exclusive of Structures and Improvements (Dollars)	Buildings and Other Structures (Dollars)	Machinery Permanently Attached to Real Estate (Dollars)	Total True and Full Value (Dollars)	Assessed Valuations: Rural: Homestead Up to $4,000 20% (Dollars)	Rural: Over $4,000 and Non-Homestead 33⅓% (Dollars)	All Other: Timber Land Class 3c 20% (Dollars)	All Other: Homestead Up to $4,000 25% (Dollars)	All Other: Over $4,000 and Non-Homestead 40% (Dollars)	All Other: Machinery Permanently Attached to Real Estate 33⅓% (Dollars)	All Other: Seasonal and Recreational Cabins 33⅓% (Dollars)	Total Assessed Value as Equalized by Board of Review (Dollars)	Final Equalized Value (Dollars)
1	Rose Lachey Murrell (In trust)	S 24.16 ACS. OF GOVT LOT 1	27	142	30	24¼	119																
2		NW¼ of NE¼																					
3	Mary Arthur Finch (In trust)	~~SW¼ of NE¼~~ GOVT LOT 16				16.24																	
4		SE¼ of NE¼																					
5	~~Mr. Jean E. Alpha Davis Earl M. Johnson~~	GOVT LOT 13 less tract				9.50		Yes No	N.O.	C													
6		NE¼ of NW¼																					
7		NW¼ of NW¼																					
8	Dorothy + Pamelda Kotila	E½ of E½ of SW¼ of NW¼ LESS N. 4 RDS. # RDS. of GOVT LOT 6 LESS N. 4 RDS.				24.44		Yes No	N.O.	C													
9	Robert + Marguerite Rannhardt	N. 4 RDS. of GOVT LOT 6 AND S. 7 RDS. E½ of E½ of SW¼ of NW¼						No	Yes	L													
10	State of Minnesota	W½ of GOVT LOT 2																					
11		NE¼ of SW¼																					
12	State of Minnesota	W½ of NW¼ of SW¼																					
13	State of Minnesota	N½ of W¼ of SW¼																					
14	State of Minnesota	SE¼ of SW¼																					
15	State of Minn.	E½ of NW¼ of SW¼																					
16		NE¼ of SE¼																					
17		NW¼ of SE¼																					
18		SW¼ of SE¼																					
19		SE¼ of SE¼																					
20	Bruce Lickert Liberto	W½ of SW¼ of SE¼				20		No	No	T													
	Earle M. Johnson	Part of Govt Lot 13				7.54																	

	Sold for Taxes	Valuations by School Districts as Equalized by Department of Taxation: District No. 119 Rate 97 Mills (Dollars)	District No. 119 Rate 97 Mills (Dollars)	District No. 119 Rate 97 Mills (Dollars)	District No. 119 Rate 97 Mills (Dollars)	District No. ___ Rate ___ Mills (Dollars)	District No. ___ Rate ___ Mills (Dollars)	Tax Including State Homestead ___ Mills ($ cts.)	State Tax on Non-Homestead 9.12 Mills ($ cts.)	Special Taxes ($ cts.)	Special Taxes ($ cts.)	Total Taxes ($ cts.)	Paid: When Paid Month Day Year	Number of Receipt	March Settlement 1962 ($ cts.)	June Settlement 1962 ($ cts.)	Penalty ($ cts.)	November Settlement 1962 ($ cts.)	Penalty ($ cts.)	Collections to First Monday in January 1963 ($ cts.)	Penalty ($ cts.)	Delinquent on First Monday in January 1963 ($ cts.)	Total Delinquent Tax and Penalty ($ cts.)	Remarks
1																								
2																								
3																								
4													2nd HALF PAID AUG 14 1962	16238										
5				H. 148 375				1366.8	34.2			160.10	1st HALF PAID JAN 19 1962	1310	80.05			80.05						12167
6																								
7																								
8				H. 930 420				4044	30.4			408.25	2nd HALF PAID SEP 17 1962 / 1st HALF PAID MAY 2 0 1962	17289 / 13588		204.14		204.14						12225
9		45						1236	42			1278	PAID IN FULL MAY 5 1962	9806		127.8								12330
10																								
11																								
12																								
13																								
14																								
15																								
16																								
17																								
18																								
19																								
20		37	H 1072 = 1076					1016	34			1050	PAID IN FULL MAY 1 0 1962	24753		10.50								12321
		34		795 = 877				2252	203			5916.6				227.16		2284.17						
				1873	1356			5836.4																

Duck Lake
Kings Green
Shores
Lot 57
Lot 58
Blue Water Beach

Assessment Roll and Tax List of Real Property in the Town of Gull Lake, Cass County, Minnesota, for Taxes for the Year 1961.

Form 5CD HILLER-DAVIS CO., MINNEAPOLIS

* Indicate Type of Property: R-Residential, C-Commercial, I-Industrial, U-Utility, F-Farm, L-Lakeshore, T-Timber, M-Mineral

	IN WHOSE NAME ASSESSED	DESCRIPTION OF PROPERTY: SUBDIVISION	Sec. or Lot	Town or Block	Rng.	Number of Acres of Land: Acres	100ths	No. School District	Indicate Homestead Yes or No	Agri. or Non-Agri. Yes or No	Indicate Type of Property *	TRUE AND FULL VALUATIONS: LAND Exclusive of Structures and Improvements (Dollars)	BUILDINGS and Other Structures (Dollars)	MACHINERY Permanently Attached to Real Estate (Dollars)	TOTAL True and Full Value (Dollars)	ASSESSED VALUATIONS: RURAL: Homestead Up to $4,000 20% (Dollars)	RURAL: Over $4,000 and Non-Homestead 33⅓% (Dollars)	ALL OTHER: Timber Land Class 3c 20% (Dollars)	ALL OTHER: Homestead Up to $4,000 25% (Dollars)	ALL OTHER: Over $4,000 and Non-Homestead 40% (Dollars)	ALL OTHER: MACHINERY Permanently Attached to Real Estate 33⅓% (Dollars)	ALL OTHER: Seasonal and Recreational Cabins 33⅓% (Dollars)	TOTAL ASSESSED VALUE (Dollars)	Total Assessed Value as Equalized by the Board of Review (Dollars)	FINAL EQUALIZED VALUE (Dollars)
		1 NE¼ of NE¼	28	142	30			119																	
	State of Minnesota	2 S½ of NW¼ of NE¼																							
	State of Minnesota	3 W½ of SW¼ of NE¼																							
	U. S. of America	4 SE¼ of NE¼																							
	U. S. of America	5 E½ of SW¼ of NE¼																							
		6 NE¼ of NW¼																							
	State of Minnesota	7 W½ of NW¼ of NW¼																							
		8 SW¼ of NW¼																							
	~~Meredith Beck~~ Sue W. Schneider	9 W½ of SE¼ of NW¼				20			No	Yes	L														
		10																							
		11 NE¼ of SW¼																							
		12 NW¼ of SW¼																							
	U. S. of America	13 SW¼ of SW¼																							
	U. S. of America	14 SE¼ of SW¼																							
	State of Minnesota	15 N½ of NW¼ of SE¼																							
	U. S. of America	16 NE¼ of SE¼																							
	U. S. of America	17 NW¼ of SE¼																							
	U. S. of America	18 S½ of SW¼ of SE¼																							
	U. S. of America	19 SE¼ of SE¼																							
		20																							
						20																			

VALUATIONS BY SCHOOL DISTRICTS AS EQUALIZED BY DEPARTMENT OF TAXATION

	SOLD FOR TAXES (Dollars)	District No. 6 Rate 67 Mills (Dollars)	District No. 119 Rate 67 Mills (Dollars)	District No. ___ Rate ___ Mills (Dollars)	District No. ___ Rate ___ Mills (Dollars)	District No. ___ Rate ___ Mills (Dollars)	District No. ___ Rate ___ Mills (Dollars)	Tax including State Homestead ___ Mills ($ cts.)	State Tax on Non-Homestead 9.18 Mills ($ cts.)	SPECIAL TAXES ($ cts.)	SPECIAL TAXES ($ cts.)	TOTAL TAXES ($ cts.)	PAID	WHEN PAID: Month Day Year	Number of Receipt	March Settlement 1962 ($ cts.)	June Settlement 1962 ($ cts.)	Penalty ($ cts.)	November Settlement 1962 ($ cts.)	Penalty ($ cts.)	Collections to First Monday in January 1963 ($ cts.)	Penalty ($ cts.)	Delinquent on First Monday in January 1963 ($ cts.)	Total Delinquent Tax and Penalty ($ cts.)	REMARKS
1																									
2																									
3																									
4																									
5																									
6																									
7																									
8																									
9	SOLD FOR TAXES		174					4778	158			4936	PAID IN FULL	FEB 5 1962	2845	4936									1492.5
10																									
11																									
12																									
13																									
14																									
15																									
16																									
17																									
18																									
19																									
20																									
			174					4778	158			4936				4936									

Bush's Point 9 | Kings Green Shorg | Point | Pine Island Beach

Assessment Roll and Tax List of Real Property in the Town of Turtle Lake, Cass County, Minnesota, for Taxes for the Year 1961.

Form 3CD. MILLER-DAVIS CO., MINNEAPOLIS

* Indicate Type of Property: R-Residential, C-Commercial, I-Industrial, U-Utility, F-Farm, L-Lakeshore, T-Timber, M-Mineral

	In Whose Name Assessed	Description of Property: Subdivision	Sec. or Lot	Town or Block	Rng.	Number of Acres and 100ths	No. School District	Indicate Homestead Yes or No	Agri. or Res. Yes or No	Indicate Type of Property	True and Full Valuations: Land Exclusive of Structures and Improvements	Buildings and other Structures	Machinery Permanently Attached to Real Estate	Total True and Full Value	Assessed Valuations: Rural: Homestead Up to $4,000 20%	Rural: Over $4,000 and Non-Homestead 33⅓%	All Other: Timber Land Class 3c 20%	All Other: Homestead Up to $4,000 25%	All Other: Over $4,000 and Non-Homestead 40%	All Other: Machinery Permanently Attached to Real Estate 33⅓%	All Other: Seasonal and Recreational Cabins 33⅓%	Total Assessed Value	Total Assessed Value as Equalized by the Board of Review	Final Equalized Value	Sold for Taxes	Valuations by School Districts as Equalized by Department of Taxation	Tax including State Homestead ...Mills	State Tax on Non-Homestead 9.12 ...Mills	Special Taxes	Special Taxes	Total Taxes	Paid	When Paid (Month Day Year)	Number of Receipt	March Settlement 1962	June Settlement 1962	Penalty	November Settlement 1962	Penalty	Collections to First Monday in January 1963	Penalty	Delinquent on First Monday in January 1963	Total Delinquent Tax and Penalty	Remarks
	Sam & Minnie Olmin																																												
	~~Clara L. Hoyt estate~~																																												
	William & Adele Lafrance	1 NE¼ of NE¼	29	142	30	16	119	No	Yes	F																																			
		2 NW¼ of NE¼				16		Yes	"	"												1121																							
	Lizzie D. Hoyt	3 SW¼ of NE¼				16		Yes	"	"																																			
	Sam & Minnie Olmin	4 SE¼ of NE¼				16		No	"	"																																			
	~~Lance Lyngstadt~~																																												
	U. S. of America	5 E½ of NE¼ & NW¼																																											
	Emilie E. & Edward J. Larson	6 W½ of NE¼ & NW¼				20		No	Yes	F																																			
	H. V. & Agnes K. Brooks	7 W½ of NW¼ & NW¼				20		Yes	No	C																																			
	Ralph & Georgia Horsman	8 SW¼ of NW¼				16		No	Yes	F																																			
	Clara Lyngstadt	9 SE¼ of NW¼				16		Yes	"	"																																			
	Agnes & Henry V. Brooks	10 E½ of NW¼ & NW¼				20		Yes	No	T																																			
	Ralph & Georgia Horsman	11 NE¼ of SW¼				16		Yes	Yes	F																																			
	" " "	12 NW¼ of SW¼				16		Yes	"	"																																			
		13 SW¼ of SW¼																																											
	U. S. of America	14 SE¼ of SW¼																																											
	U. S. of America	15																																											
	State of Minnesota	16 NE¼ of SE¼																																											
	State of Minnesota	17 NW¼ of SE¼																																											
	Theodore O. & Helen Hopen	18 SW¼ of SE¼				16		Yes	Yes	F																																			
	Theodore O. Hopen	19 SE¼ of SE¼				16		Yes	"	"																																			
		20																																											
						160																																							

	Sold for Taxes	Dollars	Dollars	Dollars	Dollars	Dollars	Dollars	Dollars	Dollars	Dollars	Dollars	Dollars	Dollars	Dollars	Dollars	Dollars	Dollars	Dollars	Dollars	Dollars	Dollars	Dollars	Dollars	Dollars	Dollars	Dollars	Dollars	Dollars	Dollars	Dollars	Dollars	Dollars	Dollars	Dollars	Dollars	Dollars	Dollars	Dollars	Dollars	Dollars	Dollars	Dollars	Dollars	Dollars	Dollars
1		177																																											
2		#121																																											
3	SOLD FOR TAXES	#92																																											
4		73																																											
5																																													
6	SOLD FOR TAXES	37																																											
7			#135 Gaunt; #126 Shellenberger																																											
8		#148																																											
9		#108																																											
10			#20																																										
11		#46																																											
12		#44																																											
13																																													
14																																													
15																																													
16																																													
17																																													
18		#101																																											
19		#44																																											
20																																													
		#704; 377; 1991	#295 = 999; 405 = 1724; 790 = 1991																																										

	Paid	When Paid (Month Day Year)	Number of Receipt	March Settlement 1962	June Settlement 1962	Penalty	November Settlement 1962	Penalty	Collections to First Monday in January 1963	Penalty	Delinquent on First Monday in January 1963	Total Delinquent Tax and Penalty	Remarks
1	PAID IN FULL	MAY 24 1962	10125		50 22								12316
2	PAID IN FULL	MAY 24 1962	10126		33 22								12322
3	[illegible]	JUL 6 1962	10201				18 16				12 10	13 31	12336
4	PAID IN FULL	MAY 24 1962	10125		20 70								12316
5													
6	PAID IN FULL	MAY 31 1962	11752		91 70						18 50		
7	PAID IN FULL; 2d HALF PAID; 1st HALF PAID	MAY 31 1962; OCT 9 1962; MAY 31 1963	11752; 11917; 11785		70 21		70 21						12325
8	PAID IN FULL	MAY 31 1962; SEP 7 1962	11785; 11754		20 32		20 32; 29 66	89					12332
9	PAID IN FULL	MAY 31 1962	11752		6 00								12324
10													12189
11	2d HALF PAID; 1st HALF PAID	OCT 9 1962; MAY 31 1963	11917; 11785		12 36		12 36						12323
12	2d HALF PAID; 1st HALF PAID	OCT 9 1962; MAY 31 1963											"
13													
14													
15													
16													
17													
18	PAID IN FULL	MAY 31 1962	11709		39 82								14523
19	PAID IN FULL	MAY 31 1962											"
20													
					344 55		145 71				22 60		

Dahl & Point
Sheppard
Kings Green
Rocky Point
Blue Water Beach

Assessment Roll and Tax List of Real Property in the Bowen of Turtle Lake, Cass County, Minnesota, for Taxes for the Year 1961.

Form 3CD—MILLER-DAVIS CO., MINNEAPOLIS

* Indicate Type of Property: R-Residential, C-Commercial, I-Industrial, U-Utility, F-Farm, L-Lakeshore, T-Timber, M-Mineral

	IN WHOSE NAME ASSESSED	DESCRIPTION OF PROPERTY: SUBDIVISION	Sec. or Lot	Town or Block	Rng.	Number of Acres of Land (Acres 100ths)	No. School District	Indian Homestead Yes or No	Agri. Seas. Resr. Yes or No	* Indicate Type of Property	TRUE AND FULL VALUATIONS: LAND Exclusive of Structures and Improvements (Dollars)	BUILDINGS and Other Structures (Dollars)	MACHINERY Permanently Attached to Real Estate (Dollars)	TOTAL True and Full Value (Dollars)	ASSESSED VALUATIONS: RURAL: Homestead Up to $1,000 20% (Dollars)	RURAL: Over $4,000 and Non-Homestead 33⅓% (Dollars)	ALL OTHER: Timber Land Class 3a 20% (Dollars)	ALL OTHER: Homestead Up to $4,000 25% (Dollars)	ALL OTHER: Over $4,000 and Non-Homestead 40% (Dollars)	ALL OTHER: MACHINERY Permanently Attached to Real Estate 33⅓% (Dollars)	ALL OTHER: Seasonal and Recreational Cabins 33⅓% (Dollars)	TOTAL ASSESSED VALUE (Dollars)	Total Assessed Value as Equalized by the Board of Review (Dollars)	FINAL EQUALIZED VALUE (Dollars)
1	H. D. & Agnes R. Brooks	NE¼ of NE¼	30	142	80	1/6	119	Yes	No	T														
2	U. S. of America	NW¼ of NE¼																						
3	U. S. of America	SW¼ of NE¼																						
4	U. S. of America	SE¼ of NE¼																						
5																								
6	Russell L. Rehm & ~~Theodore H. Brown~~ Trustees of Int.	NE¼ of NW¼				1/6		No	Yes	T														
7	Russell L. Rehm	~~NW¼ of NW¼~~ GOV'T LOT 1				36.20		No	"	"														
8	" "	~~SW¼ of NW¼~~ GOV'T LOT 2				39.22		No	"	"														
9	" "	SE¼ of NW¼				1/6		No	"	"														
10																								
11	State of Minnesota	NE¼ of SW¼																						
12	Russell L. Rehm	~~NW¼ of SW¼~~ GOV'T LOT 3				39.92		No	Yes	T														
13	State of Minnesota	~~SW¼ of SW¼~~ GOV'T LOT 4																						
14	State of Minnesota	SE¼ of SW¼																						
15																								
16	State of Minnesota	NE¼ of SE¼																						
17	State of Minnesota	NW¼ of SE¼																						
18	State of Minnesota	SW¼ of SE¼																						
19	State of Minnesota	SE¼ of SE¼																						
20																								
						280.34																		

	SOLD FOR TAXES	VALUATIONS BY SCHOOL DISTRICTS AS EQUALIZED BY DEPARTMENT OF TAXATION: District No. 119 Rate 67.7 Mills (Dollars)	District No. ___ Rate ___ Mills (Dollars)	District No. ___ Rate ___ Mills (Dollars)	District No. ___ Rate ___ Mills (Dollars)	District No. ___ Rate ___ Mills (Dollars)	Tax including State Homestead ___ Mills ($ cts.)	State Tax on Non-Homestead 9.12 Mills ($ cts.)	SPECIAL TAXES ($ cts.)	SPECIAL TAXES ($ cts.)	TOTAL TAXES ($ cts.)	PAID	WHEN PAID (Month Day Year)	Number of Receipt	March Settlement 1962 ($ cts.)	June Settlement 1962 ($ cts.)	Penalty	November Settlement 1962 ($ cts.)	Penalty	Collections to First Monday in January 1963 ($ cts.)	Penalty	Delinquent on First Monday in January 1963 ($ cts.)	Total Delinquent Tax and Penalty ($ cts.)	REMARKS
1		$4 44					1208				1208	PAID IN FULL	MAY 31 1962	11752		12.08								12.189
2																								
3																								
4																								
5																								
6		73					2004	66			2070	2nd HALF PAID	MAY 31 1962	11779		10.35							21.854	12.322
												1st HALF PAID	MAY 31 1962	11781		10.35								
												2nd HALF PAID	OCT 31 1962	19479										
												1st HALF PAID	MAY 31 1962	11797		14.19		14.19						12.310
7		100					2746	82			2828	2nd HALF PAID	OCT 31 1962	19478										"
												1st HALF PAID	MAY 31 1962	11793		18.87		18.87						
8		133					3652	122			3774	2nd HALF PAID	OCT 31 1962	19477										"
												1st HALF PAID	MAY 31 1962	11799		18.87		18.87						
9		133					3652	122			3774													
10																								
11												2nd HALF PAID	OCT 31 1962	19476										
12		133					3652	122			3774	1st HALF PAID	MAY 31 1962	11798		18.87		18.87						12.310
13																								
14																								
15																								
16																								
17																								
18																								
19																								
20		$4 44																						
		5.12					169.14	5.24			174.38					103.58		70.80						
		6.16																						

Bush & Points — Kings Grove — Rocky Point — Blue Water Beach

Assessment Roll and Tax List of Real Property in the Town of Turtle Lake, Cass County, Minnesota, for Taxes for the Year 1961.

Form 3CD MILLER-DAVIS CO., MINNEAPOLIS

* Indicate Type of Property: R-Residential, C-Commercial, I-Industrial, U-Utility, F-Farm, L-Lakeshore, T-Timber, M-Mineral

		DESCRIPTION OF PROPERTY								TREE AND FULL VALUATIONS				ASSESSED VALUATIONS										
														RURAL		ALL OTHER								
IN WHOSE NAME ASSESSED		SUBDIVISION	Sec. or Lot	Town or Block	Rng.	Number of Acres of Land (Acres 100ths)	No. School District	Indicate Homestead Yes or No	Agri. or Non-Agri. Yes or No	LAND Exclusive of Structures and Improvements (Dollars)	BUILDINGS and Other Structures (Dollars)	MACHINERY Permanently Attached to Real Estate (Dollars)	TOTAL Tree and Full Value (Dollars)	Homestead Up to $4,000 20% (Dollars)	Over $4,000 and Non-Homestead 33⅓% (Dollars)	Timber Land Class 3a 20% (Dollars)	Homestead Up to $1,000 25% (Dollars)	Over $4,000 and Non-Homestead 40% (Dollars)	MACHINERY Permanently Attached to Real Estate 33⅓% (Dollars)	Seasonal and Recreational Cabins 33⅓% (Dollars)	TOTAL ASSESSED VALUE (Dollars)	Total Assessed Value as Equalized by the Board of Review (Dollars)	FINAL EQUALIZED VALUE (Dollars)
U. S. of America	1	N E ¼ of N E ¼				31.42 30	119																	
	2	N W ¼ of N E ¼																						
	3	S W ¼ of N E ¼																						
U. S. of America	4	S E ¼ of N E ¼																						
	5																							
State of Minnesota	6	N E ¼ of N W ¼																						
State of Minnesota	7	~~N W ¼ of N W ¼~~ GOV'T LOT 1																						
State of Minnesota	8	~~S W ¼ of N W ¼~~ GOV'T LOT 2																						
State of Minnesota	9	N ½ of S E ¼ of N W ¼																						
	10																							
U. S. of America (in trust)	11	N E ¼ of S W ¼																						
U. S. of America	12	~~N W ¼ of S W ¼~~ GOV'T LOT 3																						
U. S. of America	13	~~S W ¼ of S W ¼~~ GOV'T LOT 4																						
U. S. of America in trust	14	S E ¼ of S W ¼																						
	15																							
State of Minnesota	16	E ½ of N E ¼ of S E ¼																						
	17	N W ¼ of S E ¼																						
Glenn Bennett	18	S W ¼ of S E ¼				40		No	Yes	F														
Gerald & John Hagen Jr.	19	S E ¼ of S E ¼				40		No	Yes	F														
	20																							
						80																		

	SOLD FOR TAXES	VALUATIONS BY SCHOOL DISTRICTS AS EQUALIZED BY DEPARTMENT OF TAXATION						Tax including State Homestead	State Tax on Non-Homestead	SPECIAL TAXES	SPECIAL TAXES	TOTAL TAXES	PAID	WHEN PAID			Number of Receipt	March Settlement 1962	June Settlement 1962	Penalty	November Settlement 1962	Penalty	Collections to First Monday in January 1963	Penalty	Delinquent on First Monday in January 1963	Penalty	Total Delinquent Tax and Penalty	REMARKS
		District No. Dwing 119 Rate 3.3 Mills		District No. Rate Mills	District No. Rate Mills	District No. Rate Mills	District No. Rate Mills	Mills	9.12 Mills																			
		Dollars	Dollars	Dollars	Dollars	Dollars	Dollars	$ cts.	$ cts.	$ cts.	$ cts.	$ cts.		Month	Day	Year		$ cts.	$ cts.	$ cts.	$ cts.	$ cts.	$ cts.	$ cts.	$ cts.	$ cts.	$ cts.	
1																												
2																												
3																												
4																												
5																												
6																												
7																					5							
8																												
9																												
10																												
11																												
12																												
13																												
14																												
15																												
16																												
17																												
18		77						21.14	70			2184	Balance Paid Cash Check	OCT. 31 1962			17584 12888		20.92		9.¾						Bal. 92	23855 12336
19		80						21.96	72			2268	2nd Half Paid 1st Half Paid	MAY 21 1962 OCT. 31 1962			17752 12888		11.34		11.34							23856 12337
20																												
		157						43.10	1.42			4452							32.26		19.24							

Bushee Point
Kings Grove
Rocky Point
Blue Water Beach

Assessment Roll and Tax List of Real Property in the Town of Leech Lake, Cass County, Minnesota, for Taxes for the Year 1961.

Form 5CD MILLER-DAVIS CO., MINNEAPOLIS

* Indicate Type of Property: R-Residential, C-Commercial, I-Industrial, U-Utility, F-Farm, L-Lakeshore, T-Timber, M-Mineral

	In Whose Name Assessed	Description of Property: Subdivision	Sec. or Lot	Town. or Block	Rng.	Number of Acres of Land (Acres / 100ths)	Sec. School District	Indicate Improved Yes or No	Agri. Acres Yes or No	Indicate Type of Prop.	True and Full Valuations: Land Exclusive of Structures and Improvements (Dollars)	Buildings and Other Structures (Dollars)	Machinery Permanently Attached to Real Estate (Dollars)	Total True and Full Value (Dollars)	Assessed Valuations, Rural: Homestead Up to $4,000 20% (Dollars)	Rural: Over $4,000 and Non-Homestead 33⅓% (Dollars)	All Other: Timber Land Class 3c 20% (Dollars)	All Other: Homestead Up to $4,000 25% (Dollars)	All Other: Over $4,000 and Non-Homestead 40% (Dollars)	All Other: Machinery Permanently Attached to Real Estate 33⅓% (Dollars)	All Other: Seasonal and Recreational Cabins 33⅓% (Dollars)	Total Assessed Value (Dollars)	Total Assessed Value as Equalized by the Board of Review (Dollars)	Final Equalized Value (Dollars)
1	Nettie A. Bennett	NE¼ of NE¼	32	142	30	40	119	Yes	Yes	F														
2	" "	NW¼ of NE¼				40		Yes	"	"														
3	" "	SW¼ of NE¼				40		Yes	"	"														
4	" "	SE¼ of NE¼				40		Yes	"	"														
5																								
6	Harry & Beth Mary Conklin	NE¼ of NW¼				40		Yes	Yes	F														
7	U. S. of America	NW¼ of NW¼																						
8	Janet & John Lopez, Jr.	SW¼ of NW¼				40		No	"	"														
9	Harry & Beth Mary Conklin	SE¼ of NW¼				40		Yes	"	"														
10																								
11	Ruth J. & Guy Muir	NE¼ of SW¼				40		Yes	Yes	F														
12	Janet & John Lopez, Jr.	E½ of NW¼ of SW¼				20		No	"	"														
13	" " " "	SW¼ of SW¼				40		No	"	"														
14	Glenn & Carrie Bennett	SE¼ of SW¼				40		No	"	T														
15	State of Minnesota	W½ of NW¼ of SW¼																						
16	U. S. of America	NE¼ of SE¼																						
17	U. S. of America	NW¼ of SE¼																						
18	U. S. of America	SW¼ of SE¼ LESS 1 AC. SCHOOL																						
19	State of Minnesota	~~[illegible]~~ GOV'T LOT 1																						
20																								
						400																		

Valuations by School Districts as Equalized by Department of Taxation

	District 119 Rate 54 Mills	District No. ____ Rate ____ Mills	District No. ____ Rate ____ Mills	District No. ____ Rate ____ Mills	District No. ____ Rate ____ Mills	District No. ____ Rate ____ Mills	Tax Including State Homestead ____ Mills	State Tax on Non-Homestead 9.12 Mills	Special Taxes	Special Taxes	Total Taxes	Paid	When Paid (Month Day Year)	Number of Receipt	March Settlement 1962	June Settlement 1962	Penalty	November Settlement 1962	Penalty	Collections to First Monday in January 1963	Penalty	Delinquent on First Monday in January 1963	Penalty	Total Delinquent Tax and Penalty	Remarks
	Dollars	Dollars	Dollars	Dollars	Dollars	Dollars	$ cts.	$ cts.	$ cts.	$ cts.	$ cts.				$ cts.	$ cts.	$ cts.	$ cts.	$ cts.	$ cts.	$ cts.	$ cts.	$ cts.	$ cts.	
1	70						1922				1922	1st Half Paid 2nd HALF PAID	OCT 1 1962			1922									12228
2	44						1208				1208	1st Half Paid 2nd HALF PAID	OCT 1 1962	175 83		1208									"
3	165						4530				4530	1st Half Paid 2nd HALF PAID	OCT 1 1962	9800		4462		44 62						21857	"
4	46						1264				1264	1st Half Paid 2nd HALF PAID	OCT 1 1962			1264									"
5																									
6	79						2170				2170	PAID IN FULL	MAY 23 1962	11208		2170									12229
7																									
8	74						2032	68			2100	1st Half Paid 2nd HALF PAID	MAY 3 1 1962	9356 21752		1050		10 50						21856	12227
9	44						1208				1208	PAID IN FULL	MAY 23 1962	11208		1208									12231
10																									
11	109						2994				2994	PAID IN FULL	MAY 1 1962	8189		2994									12230
12	37						1016	34			1050	1st Half Paid 2nd HALF PAID	MAY 3 1 1962 OCT 1 1962	21752		525		525						21856	12227
13	270						7414	246			7660	1st Half Paid 2nd HALF PAID	MAY 3 1 1962 OCT 1 1962	9356 17584		3830		38 30						21856	"
14	75						2060	68			2128	1st Half Paid 2nd Half Paid	MAY 21 1962	12288		1183		9 85						21855 Del. 9.85	12226
15																									
16																									
17																									
18																									
19																									
20																									
	1013						27818	416			28234					17422		1086							

Sold for Taxes

Bush & Points — Kings Grove — Rocky Point — Blue Water Beach

Assessment Roll and Tax List of Real Property in the Bear of Turtle Lake, Cass County, Minnesota, for Taxes for the Year 1961.

Form 5CD—MILLER-DAVIS CO., MINNEAPOLIS

* Indicate Type of Property: R-Residential, C-Commercial, I-Industrial, U-Utility, F-Farm, L-Lakeshore, T-Timber, M-Mineral

	In Whose Name Assessed		Description of Property: Subdivision	Sec. or Lot	Town or Block	Rng.	Number of Acres of Land (Acres 100ths)	No. School District	Indicate Homestead Yes or No	Agr. or Seas. Recr. Yes or No	* Indicate Type of Property	True and Full Valuations: Land Exclusive of Structures and Improvements (Dollars)	Buildings and Other Structures (Dollars)	Machinery Permanently Attached to Real Estate (Dollars)	Total True and Full Value (Dollars)	Assessed Valuations: Rural: Homestead Up to $4,000 20% (Dollars)	Rural: Over $4,000 and Non-Homestead 33⅓% (Dollars)	All Other: Timber Land Class 3a 20% (Dollars)	All Other: Homestead Up to $4,000 25% (Dollars)	All Other: Over $4,000 and Non-Homestead 40% (Dollars)	All Other: Machinery Permanently Attached to Real Estate 33⅓% (Dollars)	All Other: Seasonal and Recreational Cabins 33⅓% (Dollars)	Total Assessed Value (Dollars)	Total Assessed Value as Equalized by the Board of Review (Dollars)	Final Equalized Value (Dollars)
1	State of Minnesota		NE¼ of NE¼	33	142	30		119																	
2	State of Minnesota		NW¼ of NE¼																						
3	State of Minnesota		SW¼ of NE¼																						
4	U. S. of America		SE¼ of NE¼																						
5																									
6	State of Minnesota		NE¼ of NW¼																						
7	State of Minnesota		NW¼ of NW¼																						
8	Glenn + Carrie Bennett		SW¼ of NW¼				40		No	Yes	T														
9	State of Minnesota		E½ of SE¼ of NW¼																						
10	Glenn + Carrie Bennett		W½ of SE¼ of NW¼				20		No	Yes	T														
11	State of Minnesota		NE¼ of SW¼																						
12	U. S. of America		NW¼ of SW¼																						
13	U. S. of America		~~[illegible]~~ GOVT LOT 1																						
14	Albert G. + Laura May Emery Heirs of Cecilia M. Cullotton		SE¼ of SW¼				40		No	Yes	F														
15																									
16	U. S. of America		NE¼ of SE¼																						
17	Albert G. + Laura May Emery Heirs of Cecilia M. Cullotton		NW¼ of SE¼				40		No	Yes	F														
18	" " "		SW¼ of SE¼				40		No	"	"														
19	" " "		SE¼ of SE¼				40		No	"	"														
20																									
							320																		

	Sold for Taxes	Valuations by School Districts as Equalized by Department of Taxation: District No. 119 Rate 54.9 Mills	District No. ___ Rate ___ Mills	District No. ___ Rate ___ Mills	District No. ___ Rate ___ Mills	District No. ___ Rate ___ Mills	District No. ___ Rate ___ Mills	Tax including State Homestead ___ Mills	State Tax on Non-Homestead 9.12 Mills	Special Taxes	Special Taxes	Total Taxes	Paid	When Paid (Month Day Year)	Number of Receipt	March Settlement 1962	June Settlement 1962	Penalty	November Settlement 1962	Penalty	Collections to First Monday in January 1963	Penalty	Delinquent on First Monday in January 1963	Total Delinquent Tax and Penalty	Remarks
		Dollars	Dollars	Dollars	Dollars	Dollars	Dollars	$ cts.	$ cts.	$ cts.	$ cts.	$ cts.				$ cts.	$ cts.	$ cts.	$ cts.	$ cts.	$ cts.	$ cts.	$ cts.	$ cts.	
1																									
2																									
3																									
4																									
5																									
6																									
7																									
8		74						2032	68			2100	Balance Paid / Part Paid	OCT 11 1962 / MAY 21 1962	17584 / 13288		20.00		1.00						31285 / 12316
9																									
10		37						1016	34			1050	Balance Paid / Part Paid	OCT 11 1962 / MAY 21 1962	17584 / 13288		10.00		.50						12316
11																									
12																									
13																									
14		284						7798	260			8058	PAID IN FULL	MAY 4 1962	6971		80.58								12331
15																									
16																									
17		73						2004	66			2070	PAID IN FULL	MAY 4 1962	6971		20.70								12331
18		87						2388	80			2468	PAID IN FULL	MAY 4 1962	6971		24.68								"
19		73						2004	66			2070	PAID IN FULL	MAY 4 1962	6971		20.70								"
20																									
		644						17242	574			17816					176.66		1.50						

Assessment Roll and Tax List of Real Property in the Town of Turtle Lake, Cass County, Minnesota, for Taxes for the Year 1961.

Form 5CD · MILLER-DAVIS CO., MINNEAPOLIS

* Indicate Type of Property: R-Residential, C-Commercial, I-Industrial, U-Utility, F-Farm, L-Lakeshore, T-Timber, M-Mineral

	In Whose Name Assessed	DESCRIPTION OF PROPERTY: Subdivision	Sec. or Lot	Town or Block	Rng.	Number of Acres of Land (Acres 100ths)	No. School District	Indicate Homestead Yes or No	Agr. or Seasonal Recr. Yes or No	Indicate Type of Property*	TRUE AND FULL VALUATIONS: LAND Exclusive of Structures and Improvements	BUILDINGS and Other Structures	MACHINERY Permanently Attached to Real Estate	TOTAL True and Full Value	ASSESSED VALUATIONS: RURAL: Homestead Up to $1,000 20%	RURAL: Over $1,000 and Non-Homestead 33⅓%	ALL OTHER: Timber Land Class 3c 20%	ALL OTHER: Homestead Up to $1,000 25%	ALL OTHER: Over $1,000 and Non-Homestead 40%	ALL OTHER: MACHINERY Permanently Attached to Real Estate 33⅓%	ALL OTHER: Seasonal and Recreational Cabins 33⅓%	TOTAL ASSESSED VALUE	Total Assessed Value as Equalized by the Board of Review	FINAL EQUALIZED VALUE
											Dollars	Dollars	Dollars	Dollars	Dollars	Dollars	Dollars	Dollars	Dollars	Dollars	Dollars	Dollars	Dollars	Dollars
1	Nelson Lumber Bridge & Supply Co.	~~[illegible]~~ GOVT LOT 8	34	142	30		119	No	Yes	T														
2	Bruce Siberts	NW¼ of NE¼				40		No	"	"														
3	Mrs. Dorothy Potter Munnell Hosendiv. int.	GOVT LOT 3 & NE/4 of SW/4						No	"															
4	Dorothy Potter Munnell Hosendiv. int.	~~[illegible]~~ GOVT LOT 7						No	"															
5	State of Minnesota	GOVT LOT 10																						
6	U. S. of America	NE¼ of NW¼																						
7	U. S. of America	NW¼ of NW¼																						
8	Oscar & Casper Becker	SW¼ of NW¼				40		No	Yes	T														
9	" " "	SE¼ of NW¼				40		No	"	"														
10	State of Minnesota	GOVT LOT 11																						
11	U. S. of America	E½ of ~~NW¼~~ NE¼ of SW¼																						
12	Oscar & Casper Becker	NW¼ of SW¼				40		No	Yes	T														
13	" " "	W½ of SW¼ of SW¼				20		No	"	"														
14	U. S. of America	SE¼ of SW¼																						
15	Bruce Siberts	GOVT LOT 1				9.55		No	"	"														
16	C. L. Nelson	~~[illegible]~~ GOVT LOT 9				20.65		No	No	L														
17	Lester N. & Ida M. Pitkley Pitkley	N. 230' of GOVT LOT 6						No	Yes	T														
18	" " "	S. 100' of N. 330' of GOVT LOT 6						No	"	"														
19	Lakeview & Jennie Johnson	GOVT LOT 6 LESS N. 330'				18.78		No	"	"														
20	Bruce Siberts	GOVT LOT 5				12.04		No	"	"														
						241.62																		

	SOLD FOR TAXES	VALUATIONS BY SCHOOL DISTRICTS AS EQUALIZED BY DEPARTMENT OF TAXATION: District No. 119 Rate 27 Mills	Dollars	District No. Rate Mills	Dollars	District No. 119 Rate 27 Mills	Dollars	District No. Rate Mills	Dollars	District No. Rate Mills	Dollars	Tax Including State Homestead Mills	State Tax on Non-Homestead 9.12 Mills	SPECIAL TAXES	SPECIAL TAXES	TOTAL TAXES		PAID	WHEN PAID (Month Day Year)	Number of Receipt	March Settlement 1962	June Settlement 1962	Penalty	November Settlement 1962	Penalty	Collections to First Monday in January 1963	Penalty	Delinquent on First Monday in January 1963	Total Delinquent Tax and Penalty	REMARKS
													$ cts.	$ cts.	$ cts.	$ cts.					$ cts.	$ cts.	$ cts.	$ cts.	$ cts.	$ cts.	$ cts.	$ cts.	$ cts.	
1		30										8.24	28			8.52	1	PAID IN FULL MAY 3 1962	16953		8.52								12190
2		73										20.04	66			20.70	2	PAID IN FULL MAY 15 1962	4753		20.70								12321
3	SOLD FOR TAXES	20										5.50	18			5.68	3										5.68		20.07
4	SOLD FOR TAXES	4										1.10	04			1.14	4										1.14		"
5																	5												
6																	6												
7																	7	2ND HALF PAID OCT 2 9 1961	14560										
8		73										20.04	66			20.70	8	1ST HALF PAID MAY 3 1 1962	11750			20.70		20.70				21858	12332
9		73										20.04	66			20.70	9	2ND HALF PAID OCT 2 9 1961 / 1ST HALF PAID MAY 3 1 1962											"
10																	10												
11																	11												
12		73										20.04	66			20.70	12	2ND HALF PAID OCT 2 9 1961 / 1ST HALF PAID MAY 3 1 1962	14560 / 11750			15.60		15.60				21858	12333
13		37										10.16	34			10.50	13	2ND HALF PAID OCT 2 9 1961 / 1ST HALF PAID MAY 3 1 1962											"
14																	14												
15		45										12.36	42			12.78	15	PAID IN FULL MAY 15 1962	4753		12.78								12321
16				441								132.12	4.02			136.14	16	PAID IN FULL MAY 9 1962	9801		136.14								12336
17		25										6.86	22			7.08	17	PAID IN FULL MAY 9 1962	9796		7.08								12333
18		25										6.86	22			7.08	18	PAID IN FULL MAY 9 1962			7.08								"
19		43										11.80	40			12.20	19	PAID IN FULL MAY 3 1 1962	11756		12.20								12334
20		34										9.34	32			9.66	20	PAID IN FULL MAY 15 1962	4753		9.66								12321
		555		441	=	996						132.12 / 132.36 / 234.50	9.08			293.58					234.50			36.30			6.82		

Assessment Roll and Tax List of Real Property in the Bowe of Turtle Lake

Form 5CD MILLER-DAVIS CO., MINNEAPOLIS

* Indicate Type of Property: R-Residential, C-Commercial, I-Industrial, U-Utility, F-Farm, L-Lakeshore, T-Timber, M-Mineral

	IN WHOSE NAME ASSESSED	DESCRIPTION OF PROPERTY: SUBDIVISION	Sec. or Lot	Town or Block	Rng.	Number of Acres of Land (Acres 100ths)	No. School District	Individual Homestead Yes or No	Agt. Homestead Yes or No	Individual Type of Property	TRUE AND FULL VALUATIONS: LAND Exclusive of Structures and Improvements (Dollars)	BUILDINGS and Other Structures (Dollars)	MACHINERY Permanently Attached to Real Estate (Dollars)	TOTAL True and Full Value (Dollars)	ASSESSED VALUATIONS: RURAL: Homestead Up to $1,000 20% (Dollars)	RURAL: Over $1,000 and Non-Homestead 33⅓% (Dollars)	ALL OTHER: Timber Land Class 3e 20% (Dollars)	ALL OTHER: Homestead Up to $4,000 25% (Dollars)	ALL OTHER: Over $4,000 and Non-Homestead 40% (Dollars)	ALL OTHER: MACHINERY Permanently Attached to Real Estate 33⅓% (Dollars)	ALL OTHER: Seasonal and Recreational Cabins 33⅓% (Dollars)	TOTAL ASSESSED VALUE (Dollars)	Total Assessed Value as Equalized by the Board of Review (Dollars)	FINAL EQUALIZED VALUE (Dollars)
1		NE¼ of NE¼	35	142	30		119																	
2		NW¼ of NE¼																						
3		SW¼ of NE¼																						
4		SE¼ of NE¼																						
5	Benjamin R. + Roberta R. Ratcliff	E'LY 53' OF GOVT LOT 5 OF THE N. 20 RDS. OF NE¼ OF SE¼																						
6		NE¼ of NW¼																						
7		NW¼ of NW¼																						
8	Roy F. + Marie B. Ahrens	~~SW¼ of NW¼~~ PART OF GOVT LOT 11																						
9		SE¼ of NW¼																						
10	Charles B. Hutchinson	4.6 ACS. OF GOVT LOT 11 (PART)				4.60		NO	NO	L														
11	Palmer Haugland	4.1 ACS. OF GOVT LOT 11 (PART)				4.10																		
12	Vernal Ranlud	4.6 ACS. OF GOVT LOT 11				4.60																		
13	Stanley C. + Anna Louise Peterson	4.6 ACS. OF GOVT LOT 11				4.60																		
14		GOVT LOT 12 PLATTED "TOURGEE POINT"																						
15	State of Minnesota	GOVT LOTS 9 & 10																						
16	Arthur C. + Anna C. Bullaire	W. 264' OF GOVT LOT 5 & W. 264' OF N. 495' OF NE¼ OF SE¼				6		NO	NO	L														
17	Mary Jane Phelps	W. 728' OF E. 992' OF GOVT LOT 5 & THE W. 728' OF E. 992' OF N. 30 RDS. OF NE¼ OF SE¼				15.20		NO	"	"														
18	Elaine L. + Roy L. Carson	E. 264' OF GOVT LOT 5 & E. 264' OF W. 20 RDS. OF NE¼ OF SE¼ LESS S. 1/4 OF				5.50		NO	"	R														
19	Edward L. + Elsie Engle	W. 64' OF E. 1056' OF GOVT LOT 5 & W. 64' OF E. 1056' OF N. 30 RDS. OF NE¼ OF SE¼				1.60		NO	NO	L														
20	State of Minnesota	S½ OF NE¼ OF SE¼ & S½ OF S½ OF N½ OF NE¼ OF SE¼				4.60																		

(CONT NEXT PAGE)

Cass County, Minnesota, for Taxes for the Year 1961.

	SOLD FOR TAXES (Dollars)	VALUATIONS BY SCHOOL DISTRICTS AS EQUALIZED BY DEPARTMENT OF TAXATION: District No. ..... Rate ..... Mills (Dollars)	District No. 119 Rate 21.30 Mills (Dollars)	District No. ..... Rate ..... Mills (Dollars)	District No. 119 Rate 21.30 Mills (Dollars)	District No. ..... Rate ..... Mills (Dollars)	District No. ..... Rate ..... Mills (Dollars)	Tax Including State Homestead ..... Mills ($ cts.)	State Tax on Non-Homestead 91½ Mills ($ cts.)	SPECIAL TAXES ($ cts.)	SPECIAL TAXES ($ cts.)	TOTAL TAXES ($ cts.)	PAID	WHEN PAID (Month Day Year)	Number of Receipt	March Settlement 1962 ($ cts.)	June Settlement 1962 ($ cts.)	Penalty ($ cts.)	November Settlement 1962 ($ cts.)	Penalty ($ cts.)	Collections to First Monday in January 1963 ($ cts.)	Penalty ($ cts.)	Delinquent on First Monday in January 1963 ($ cts.)	Total Delinquent Tax and Penalty ($ cts.)	REMARKS
1																								
2																								
3																								
4																								
5																								
6																								
7																								
8																								
9																								
10					453			13592	414			13986	PAID IN FULL	MAY 3 1 1962	13849			13986						To pay Cities & Schools 12170
11																								12172
12																								12171
13																								12172
14																								
15																								
16	SOLD FOR TAXES				484			2516				2516	PAID IN FULL	MAY 1 4 1962	9901		2516							12227
17					701			21002	640			21642	PAID IN FULL	MAY 9 1962	9802		21642							12228
18					418			12522	382			12904	1st Half Paid	MAY 2 4 1962	19497 / 19497		6452		6452				21876	12229
19			129					3542	118			3660	PAID IN FULL	MAY 9 1962	9797		3660							12232
20					484 = 84 1571 = 1701 1655 = 1785			49612 3542 53154	1554			54708					34273		20438					
			129																					

Duck Point | King Green Shores | Rocky Point | Blue Water Beach

Assessment Roll and Tax List of Real Property in the Pine of Gull Lake, Cass County, Minnesota, for Taxes for the Year 1961.

Form 5CD MILLER-DAVIS CO., MINNEAPOLIS

* Indicate Type of Property: R-Residential, C-Commercial, I-Industrial, U-Utility, F-Farm, L-Lakeshore, T-Timber, M-Mineral

	IN WHOSE NAME ASSESSED	DESCRIPTION OF PROPERTY: SUBDIVISION	Sec. or Lot	Town or Block	Rng.	Number of Acres of Land (Acres 100ths)	No. School District	Indicate House-stead Yes or No	Agri. or Resa. River Yes or No	* Indicate Type Prop-erty	TRUE AND FULL VALUATIONS: LAND Exclusive of Structures and Improvements (Dollars)	BUILDINGS and Other Structures (Dollars)	MACHINERY Permanently Attached to Real Estate (Dollars)	TOTAL True and Full Value (Dollars)	ASSESSED VALUATIONS: RURAL: Homestead Up to $1,000 20% (Dollars)	RURAL: Over $1,000 and Non-Homestead 33⅓% (Dollars)	ALL OTHER: Timber Land Class 3c 20% (Dollars)	ALL OTHER: Homestead Up to $4,000 25% (Dollars)	ALL OTHER: Over $4,000 and Non-Homestead 40% (Dollars)	MACHINERY Permanently Attached to Real Estate 33⅓% (Dollars)	Seasonal and Recreational Cabins 33⅓% (Dollars)	TOTAL ASSESSED VALUE (Dollars)	Total Assessed Value as Equalized by the Board of Review (Dollars)	FINAL EQUALIZED VALUE (Dollars)
1		NE¼ of NE¼	35	142	30		119																	
2		NW¼ of NE¼																						
3	U. S. of America	GOVT LOT 4																						
4	U. S. of America	" LOT 14																						
5																								
6		NE¼ of NW¼																						
7		NW¼ of NW¼																						
8		SW¼ of NW¼																						
9		SE¼ of NW¼																						
10	A. C. Nielsen	E. 320' of GOVT LOT 6 & E. 320' of NW¼ of SE¼				10.20		NO	NO	C														
11	Jeanette Mary Nelson & Edward J. Engbrecht	W. 175' of E. 495' of NW¼ of S. SE¼ & W. 110' of GOVT LOT 6				1.95		NO	YES	L														
12	E. R. & Catherine D. Scanlan	E. 125' of W. 825' of NW¼ of SE¼				3.20		NO	"	"														
13	John M. Ramsey	W. 100' of NW¼ of SE¼				.3		NO	NO	"														
14	Frances Ranger	E. 150' of W. 700' of NW¼ of SE¼				1.20		NO	YES	"														
15	John M. & Phoenix R. Ramsey	E. 450' of W. 550' of NW¼ of SE¼				.3		NO	"	"														
16		NE¼ of SW¼																						
17		NW¼ of SW¼																						
18	Albert Higgins % int Thomas E. Higgins % int	SW¼ of SW¼				4.0		NO	YES	T														
19	State of Minnesota	SE¼ of SW¼																						
20																								
						43.75																		

	SOLD FOR TAXES	VALUATIONS BY SCHOOL DISTRICTS AS EQUALIZED BY DEPARTMENT OF TAXATION: District No. ___ Rate ___ Mills (Dollars)	District No. 119 Rate 27.94 Mills (Dollars)	District No. ___ Rate ___ Mills (Dollars)	District No. 119 Rate 27.94 Mills (Dollars)	District No. ___ Rate ___ Mills (Dollars)	District No. ___ Rate ___ Mills (Dollars)	Tax including State Homestead ___ Mills ($ cts.)	State Tax on Non-Homestead 9.12 Mills ($ cts.)	SPECIAL TAXES ($ cts.)	SPECIAL TAXES ($ cts.)	TOTAL TAXES ($ cts.)
1												
2												
3												
4												
5												
6												
7												
8												
9												
10	SOLD FOR TAXES			# 187 6.90			264.64	6.34			270.88	
11			3.72				102.14	3.40			105.54	
12			3.39				93.08	3.10			96.18	
13					25		7.48	.22			7.70	
14			4.22				115.88	3.84			119.72	
15			6.62				181.78	6.04			187.82	
16												
17												
18	SOLD FOR TAXES		.73				20.04	.66			20.70	
19												
20			14.68	# 187 = 189 7.90 × 1 = 3.89 7.00 = 2.79			37.202 312.92 784.94	.2560			808.54	

	PAID	WHEN PAID: Month Day Year	Number of Receipt	March Settlement 1962 ($ cts.)	June Settlement 1962 ($ cts.)	Penalty ($ cts.)	November Settlement 1962 ($ cts.)	Penalty ($ cts.)	Collections to First Monday in January 1963 ($ cts.)	Penalty ($ cts.)	Delinquent on First Monday in January 1963 ($ cts.)	Total Delinquent Tax and Penalty ($ cts.)	REMARKS
1													
2													
3													
4													
5													
6													
7													
8													
9													
10	PAID IN FULL	MAY 14 1962	8901		270.88								12227
11	PAID IN FULL	MAY 31 1962	11758		105.54								12336
	2nd HALF PAID	OCT 31 1962	17425										
12	1st HALF PAID	MAY 31 1962	11757		48.09		48.09						12337
	2nd HALF PAID	OCT 31 1962	17423										
13	1st HALF PAID	MAY 15 1962	4758		3.85		3.85						12197 12191
14	PAID IN FULL	MAY 16 1962	8850		119.72								12338
	2nd HALF PAID	OCT 31 1962	17425										
15	1st HALF PAID	MAY 15 1962	4759		93.91		93.91						12197 12191
16													
17													
18											20.70		20.70
19													
20					641.99		145.85				20.70		

Assessment Roll and Tax List of Real Property in the Town of Leech Lake

Form 5CD MILLER-DAVIS CO. MINNEAPOLIS

* Indicate Type of Property: R-Residential, C-Commercial, I-Industrial, U-Utility, F-Farm, L-Lakeshore, T-Timber, M-Mineral

	In Whose Name Assessed		Description of Property: Subdivision	Sec. or Lot	Town or Block	Rng.	Number of Acres of Land (Acres 100ths)	No. School District	Indicate Homestead Yes or No	Agri. Homestead Yes or No	Indicate Type of Property	True and Full Valuations: Land Exclusive of Structures and Improvements	Buildings and Other Structures	Machinery Permanently Attached to Real Estate	Total True and Full Value	Assessed Valuations: Rural: Homestead Up to $1,000 20%	Rural: Over $1,000 and Non-Homestead 33⅓%	All Other: Homestead Up to $1,000 25%	All Other: Timber Land Class 3e 20%	All Other: Over $1,000 and Non-Homestead 40%	All Other: Machinery Permanently Attached to Real Estate 33⅓%	All Other: Seasonal and Recreational Cabins 33⅓%	Total Assessed Value	Total Assessed Value as Equalized by the Board of Review	Final Equalized Value	Remarks
												Dollars	Dollars	Dollars	Dollars	Dollars	Dollars	Dollars	Dollars	Dollars	Dollars	Dollars	Dollars	Dollars	Dollars	
1	Ulen E. & Virginia Simons	1	W½ of Lot 10, W½ of N½ of N½ of N½ of S½ of SW¼ & W½ of N½ of S½ of S½ of NW¼ of SW¼ less 3.16 Ac.	36			142.30	119	No	No	C															
	Eric L. Oliver	2	E 150' of W½ of Lot 10, W½ of N½ of N½ of N½ of SW¼ of SW¼ & W½ of N½ of S½ of N½ of NW¼ of SW¼				13.08		No	Yes	L															
		3																								21.80
	E. L. Oliver	4	E½ of Lot 10, E½ of N½ of N½ of N½ of NW¼ of SW¼ of E½ of N½ of S½ of N½ of NW¼ of SW¼				14.08		No	Yes	L															
		5																								
	E. L. Oliver	6	S. 1 Ac. of the W½ of N½ of S½ of N½ of NW¼ of SW¼				1																			
	U. S. of America	7	S½ of N½ of NW¼ of SW¼																							
	U. S. of America	8	S½ of S½ of N½ of NW¼ of SW¼																							
	L. Lukander	9	S½ of SE¼ of SW¼				20		No	Yes	T															
	Nimrod & Eunice C. Engelhart	10	Govt Lots 7 & 8 & N½ of N½ of S½ of SW¼				41.50		No	"	L															
	Carl E. Clough	11	S½ of NW¼ of SE¼				20		No	"	T															
	" "	12	S½ of N½ of NW¼ of SE¼				10		No	"	"															
	Herbison & Day Company	13	S½ of Govt Lot 2 (Lot 6 Ross Survey)				18.15		No	No	L															
	" " "	14	S½ of SW¼ of SE¼				20		No	Yes	T															
	" " "	15	Govt Lot 1				31.10		No	No	L															
	L. Lukander	16	W½ of SW¼ of SE¼				20		No	Yes	T															
	(Platted "Blue Water Beach")	17	Lots 10, 87, 92, 97 Govt Lot 1 & W½ of NW¼ of NW¼ of SW¼				20.37		No	"	"															
	John Kempf	18	S½ of N½ of NE¼ of SW¼				10		No	"	"															
	U. S. of America	19	S½ of Lot 4																							
		20																								
							334.77 / 2.46.04																			

	Sold for Taxes	Valuations by School Districts as Equalized by Department of Taxation: District No. ..... Rate ..... Mills	District No. 119 Rate 1.4 Mills	District No. ..... Rate ..... Mills	District No. 119 Rate 1.4 Mills	District No. ..... Rate ..... Mills	District No. ..... Rate ..... Mills	Tax Including State Homestead ..... Mills	State Tax on Non-Homestead 9.12 Mills	Special Taxes	Special Taxes	Total Taxes	Paid	When Paid (Month Day Year)	Number of Receipt	March Settlement 1962	June Settlement 1962	Penalty	November Settlement 1962	Penalty	Collections in First Monday in January 1963	Penalty	Delinquent on First Monday in January 1963	Total Delinquent Tax and Penalty	Remarks
		Dollars	Dollars	Dollars	Dollars	Dollars	Dollars	$ cts.	$ cts.	$ cts.	$ cts.	$ cts.				$ cts.	$ cts.	$ cts.	$ cts.	$ cts.	$ cts.	$ cts.	$ cts.	$ cts.	
1				718				215.10	6.54			221.64	Balance Paid	DEC 12 1962	15161										
2		415						113.96	3.78			117.74	Part Paid	MAY 15 1962	9788		112.00		109.64						
3													2nd Half Paid	OCT 8 1962											
4		1013						278.16	9.24			287.40	1st HALF PAID	MAY 3 1962	(15367 11846)		202.57		212.57						
5													2nd Half Paid	OCT 8 1962											
6													1st HALF PAID	MAY 3 1962											
7																									
8																									
9	SOLD FOR TAXES	37						10.16	.34			10.50	2nd HALF PAID	OCT 15 1962	7614								10.50		Paid 1956
10		762						209.24	6.94			216.18	1st Half Paid	MAY 9 1962	9795		108.09		108.09						21.80
11	SOLD FOR TAXES	53						14.56	.48			15.04	PAID IN FULL	JUL 3 0 1962											
12	SOLD FOR TAXES	27						7.42	.24			7.66	PAID IN FULL	JUL 3 0 1962	(16410				22.56		45				
13				33				9.88	.30			10.18	PAID IN FULL	MAY 3 1 1962	11810		60.09								
14		67						18.40	.62			19.02	PAID IN FULL	MAY 3 1 1962											
15				100				29.96	.92			30.88	PAID IN FULL	MAY 3 1 1962											
16	SOLD FOR TAXES	37						10.16	.34			10.50	2nd HALF PAID	OCT 9 1962									10.50		Paid 1959
17		18						4.94	.16			5.10	1st HALF PAID	MAY 15 1962	18423		5.10		5.10						
18		18						4.94	.16			5.10	2nd HALF PAID	OCT 9 1962	14750										
19													1st HALF PAID	MAY 15 1962											
20																									
		2447		851 = 3298				254.94 / 671.94 / 926.88	3006			95644					488.18		488.18				21.00		

Assessment Roll and Tax List of Real Property in the ..... of .....

Form 5-13 MILLER-DAVIS CO., MINNEAPOLIS

* Indicate Type of Property: R-Residential, C-Commerc

	IN WHOSE NAME ASSESSED	DESCRIPTION OF PROPERTY: SUBDIVISION	Sec. or Lot	Town or Block	Rng.	Number of Acres of Land: Acres	100ths	No. School District	Indicate Homestead Yes or No	Agri. or Resa. Res. Yes or No	* Indicate Type of Property	TRUE AND FULL VALUATIONS: LAND Exclusive of Structures and Improvements	BUILDINGS and Other Structures	MACHINERY Permanently Attached to Real Estate	TOTAL True and Full Value	Homestead Up to $4,000 20%
												Dollars	Dollars	Dollars	Dollars	Dollars
1		N E ¼ of N E ¼														
2		N W ¼ of N E ¼														
3		S W ¼ of N E ¼														
4		S E ¼ of N E ¼														
5																
6		N E ¼ of N W ¼														
7		N W ¼ of N W ¼														
8		S W ¼ of N W ¼														
9		S E ¼ of N W ¼														
10																
11		N E ¼ of S W ¼														
12		N W ¼ of S W ¼														
13		S W ¼ of S W ¼														
14		S E ¼ of S W ¼														
15																
16		N E ¼ of S E ¼														
17		N W ¼ of S E ¼														
18		S W ¼ of S E ¼														
19		S E ¼ of S E ¼														
20																

PAGES 66 THRU 76 BLANK

	Y SCHOOL DISTRICTS AS EPARTMENT OF TAXATION: ct District No. Rate ..... Mills	District No. Rate ..... Mills	District No. Rate ..... Mills	Tax Including State Homestead ..... Mills	State Tax on Non-Homestead ..... Mills	SPECIAL TAXES	SPECIAL TAXES	TOTAL TAXES		PAID	WHEN PAID: Month Day Year	Number of Receipt	March Settlement 1962	June Settlement 1962	Penalty	November Settlement 1962	Penalty	Collections to First Monday in January 1963	Penalty	Delinquent on First Monday in January 1963	Total Delinquent Tax and Penalty	REMARKS
	..... Dollars	Dollars	Dollars	Dollars	$ cts.	$ cts.	$ cts.	$ cts.					$ cts.	$ cts.	$ cts.	$ cts.	$ cts.	$ cts.	$ cts.	$ cts.	$ cts.	
1																						
2																						
3																						
4																						
5																						
6																						
7																						
8																						
9																						
10																						
11																						
12																						
13																						
14																						
15																						
16																						
17																						
18																						
19																						
20																						

Assessment Roll and Tax List of Real Property in the Town of Turtle Lake, Cass County, Minnesota, for Taxes for the Year 1961.

Form 3C MILLER-DAVIS CO., MINNEAPOLIS

* Indicate Type of Property: R-Residential, C-Commercial, I-Industrial, U-Utility, F-Farm, L-Lakeshore, T-Timber, M-Mineral

	In Whose Name Assessed		Description of Property: Subdivision	Sec. or Lot	Town or Block	Rng.	Number of Acres of Land: Acres	100ths	No. School District	Indicate Homestead Yes or No	Agri. or Resr. Yes or No	* Indicate Type of Property	True and Full Valuations: Land Exclusive of Structures and Improvements	Buildings and Other Structures	Machinery Permanently Attached to Real Estate	Total True and Full Value	Assessed Valuations: Rural: Homestead Up to $4,000 20%	Rural: Over $4,000 and Non-Homestead 33⅓%	All Other: Timber Land Class 3a 20%	All Other: Homestead Up to $4,000 25%	All Other: Over $4,000 and Non-Homestead 40%	All Other: Machinery Permanently Attached to Real Estate 33⅓%	All Other: Seasonal and Recreational Cabins 33⅓%	Total Assessed Value	Total Assessed Value as Equalized by the Board of Review	Final Equalized Value
													Dollars	Dollars	Dollars	Dollars	Dollars	Dollars	Dollars	Dollars	Dollars	Dollars	Dollars	Dollars	Dollars	Dollars
			28L Rge 34 Govt Lot 2 - Sec. 31-141-30																							
1	E. E. Johnson	1		1					117	NO	NO	L														
2	" "	2		2						NO	"	"														
3	" "	3		3						NO	"	"														
4	Kenneth A. + Agnes E. Dickinson	4		4	160	50				NO	YES	"														
5	" " "	5		5						NO	"	"														
6	" " "	6		6						NO	N	L														
7	Elaina + Daniel H. Hacker	7		7						NO	"	"														
8	" " "	8		8						NO	"	"														
9	Howard + Carol Hacker	9		9						NO	"	"														
10	D. H. + Alvina Hacker	10		10						NO	"	"														
11	Harold L. + Emma J. Stowers	11		11						NO	YES	L														
12	Helena M. Hill, grantee-Trust; Grant L. + Evelyn E. Jacobson, co-trustees	12		12						NO	"	"														
13	" " " "	13		13						NO	"	"														
14	Raymond J. + Sherrit A. Mahr	14		14						NO	"	"														
15	" " "	15		15						YES	NO	"														
16	" " "	16		16						YES	"	L														
17	Wm. P. + Florence B. Hall	17		17						YES	"	"														
18	" " "	18		18						NO	YES	"														
19	E. O. + Eleanor Morrill	19		19						NO	"	"														
20		20		Part of Govt lot 4																						

	Sold for Taxes	Validations by School Districts as Equalized by Department of Taxation: District No. ___ Dollars	District No. 117 Rate 25 Mills	District No. ___ Rate ___ Mills	District No. 21 Rate 25 Mills	District No. ___ Rate ___ Mills	District No. ___ Rate ___ Mills	Tax Including State Homestead ___ Mills $ cts.	State Tax on Non-Homestead 912 Mills	Special Taxes $ cts.	Special Taxes $ cts.	Total Taxes $ cts.		Paid	When Paid: Month Day Year	Number of Receipt	March Settlement 1962 $ cts.	June Settlement 1962 $ cts.	Penalty $ cts.	November Settlement 1962 $ cts.	Penalty $ cts.	Collections to First Monday in January 1963 $ cts.	Penalty $ cts.	Delinquent on First Monday in January 1963 $ cts.	Total Delinquent Tax and Penalty $ cts.	Remarks
1					21			630	20			650	1	PAID IN FULL	MAY 1 1962			6 50								12194
2					21			630	20			650	2	PAID IN FULL	MAY 15 1962			6 50								"
3					21			630	20			650	3	PAID IN FULL	MAY 15 1962	4755		6 50								"
4			25					686	22			708	4	PAID IN FULL	MAY 9 1962											12221
5			91					2498	82			2580	5	PAID IN FULL	MAY 9 1962	9807		39 96								"
6			25					686	22			708	6	PAID IN FULL	MAY 9 1962											"
7			25					686	22			708	7	PAID IN FULL	MAY 2 31962			7 08								12181
8			210					5766	192			5958	8	PAID IN FULL	MAY 2 31962	12265		59 58								"
9	TITLE FOR TAXES		45					1236	42			1278	9	PAID IN FULL	JUL 26 1962	15149				12 78						Delinquent June 2 4139
10			25					686	22			708	10	PAID IN FULL	MAY 2 31962	12265		7 08								12181
11			25					686	22			708	11	PAID IN FULL	MAY 2 2 1962											12232
12			91					2498	82			2580	12	PAID IN FULL	MAY 2 2 1962	10120		32 88								"
13			102					2800	94			2894	13	PAID IN FULL	MAY 4 1962			28 94								12233
14			25					686	22			708	14	PAID IN FULL	MAY 4 1962	8191		7 08								"
15					4 15			450				450	15	PAID IN FULL	MAY 29 1962											12198
16					34 94			2816				2816	16	PAID IN FULL	MAY 29 1962	13645		37 16								"
17					4 15			450				450	17	PAID IN FULL	MAY 29 1962											"
18			69					1894	62			1956	18	2nd HALF PAID 1st HALF PAID	OCT 8 9 1962 MAY 29 1962	15663		9 78		9 78						21832 12192
19			61					1674	56			1730	19	2nd HALF PAID 1st HALF PAID	OCT 8 1962 MAY 29 1962	17449		8 65		8 65						"
20													20													
			819		4 174 = 4174 63 = 882 187 = 1496			56606 22482 28088	802			28890						257 67		31 21						

Form 5C. MILLER DAVIS CO., MINNEAPOLIS

Assessment Roll and Tax List of Real Property in the Town of Turtle Lake, Cass County, Minnesota, for Taxes for the Year 1961.

* Indicate Type of Property: R-Residential, C-Commercial, I-Industrial, U-Utility, F-Farm, L-Lakeshore, T-Timber, M-Mineral

In Whose Name Assessed	Description of Property: Subdivision	Sec. or Lot	Town Block	Rng.	Number of Acres of Land: Acres	100ths	No. School District	Individual Homestead Yes or No	Agricultural Homestead Yes or No	* Indicate Type of Property	True and Full Valuations: Land Exclusive of Structures and Improvements (Dollars)	Buildings and Other Structures (Dollars)	Machinery Permanently Attached to Real Estate (Dollars)	Total True and Full Value (Dollars)	Assessed Valuations: Rural: Homestead Up to $4,000 20% (Dollars)	Rural: Over $4,000 and Non-Homestead 33⅓% (Dollars)	All Other: Timber Land Class 3a 20% (Dollars)	All Other: Homestead Up to $4,000 25% (Dollars)	All Other: Over $4,000 and Non-Homestead 40% (Dollars)	All Other: Machinery Permanently Attached to Real Estate 33⅓% (Dollars)	All Other: Seasonal and Recreational Cabins 33⅓% (Dollars)	Total Assessed Value (Dollars)	Total Assessed Value as Equalized by the Board of Review (Dollars)	Final Equalized Value (Dollars)
Albert Thomas	King's Green Shores PART OF GOVT LOT 7 SEC. 31-141-30	1	1				119	Yes	No	T														
" "		2	2					Yes	"	"														
" "		3	3					Yes	"	"														
" "		4	4					Yes	"	"														
" "		5	5					Yes	"	"														
Albert Thomas		6	6					Yes	No	T														
" "		7	7					Yes	"	"														
" "		8	8					Yes	"	"														
" "		9	9					Yes	"	"														
" "		10	10					Yes	"	"														
Albert Thomas		11	11					Yes	No	T														
" "		12	12					Yes	"	"														
" "		13	13					Yes	"	"														
" "		14	14					Yes	"	"														
" "		15	15					Yes	"	"														
Albert Thomas		16	16					Yes	No	T														
" "		17	17					Yes	"	"														
" "		18	18					Yes	"	"														
" "		19	19					Yes	"	"														
		20	20					Yes	"	"														

Valuations by School Districts as Equalized by Department of Taxation: District No. ____ Rate ____ Mills; District No. ____ Rate ____ Mills; District No. ____ Rate ____ Mills; District No. 119 Rate 41 Mills; District No. ____ Rate ____ Mills; District No. ____ Rate ____ Mills (Dollars)

Sold for Taxes	Tax Including State Homestead ____ Mills ($ cts.)	State Tax on Non-Homestead ____ Mills ($ cts.)	Special Taxes ($ cts.)	Special Taxes ($ cts.)	Total Taxes ($ cts.)	Paid	When Paid (Month Day Year)	Number of Receipt	March Settlement 1962 ($ cts.)	June Settlement 1962 ($ cts.)	Penalty ($ cts.)	November Settlement 1962 ($ cts.)	Penalty ($ cts.)	Collections to First Monday in January 1963 ($ cts.)	Penalty ($ cts.)	Delinquent on First Monday in January 1963 ($ cts.)	Total Delinquent Tax and Penalty ($ cts.)	Remarks
	4 1 30				30	Balance Paid / Part Paid	JUL 17 1962 / MAY 17 1962											12186
	4 1 30				30	Balance Paid / Part Paid	JUL 17 1962 / MAY 17 1962											"
	4 1 30				30	Balance Paid / Part Paid	JUL 17 1962 / MAY 17 1962											"
	4 1 30				30	Balance Paid / Part Paid	JUL 17 1962 / MAY 17 1962											"
	4 1 30				30	Balance Paid / Part Paid	JUL 17 1962 / MAY 17 1962											"
	4 1 30				30	Balance Paid / Part Paid	JUL 17 1962 / MAY 17 1962											"
	4 1 30				30	Balance Paid / Part Paid	JUL 17 1962 / MAY 17 1962											"
	4 1 30				30	Balance Paid / Part Paid	JUL 17 1962 / MAY 17 1962											"
	4 1 30				30	Balance Paid / Part Paid	JUL 17 1962 / MAY 17 1962	16338 / 12078										"
	4 1 30				30	Balance Paid / Part Paid	JUL 17 1962 / MAY 17 1962			3 00		3 00						Balance Due
	4 1 30				30	Balance Paid / Part Paid	JUL 17 1962 / MAY 17 1962											"
	4 1 30				30	Balance Paid / Part Paid	JUL 17 1962 / MAY 17 1962											"
	4 1 30				30	Balance Paid / Part Paid	JUL 17 1962 / MAY 17 1962											"
	4 1 30				30	Balance Paid / Part Paid	JUL 17 1962 / MAY 17 1962											"
	4 1 30				30	Balance Paid / Part Paid	JUL 17 1962 / MAY 17 1962											"
	4 1 30				30	Balance Paid / Part Paid	JUL 17 1962 / MAY 17 1962											"
	4 1 30				30	Balance Paid / Part Paid	JUL 17 1962 / MAY 17 1962											"
	4 1 30				30	Balance Paid / Part Paid	JUL 17 1962 / MAY 17 1962											"
	4 1 30				30	Balance Paid / Part Paid	JUL 17 1962 / MAY 17 1962											"
	4 1 30				30	Balance Paid / Part Paid	JUL 17 1962 / MAY 17 1962											"
	4 1 30				30	Balance Paid / Part Paid	JUL 17 1962 / MAY 17 1962											"
	4 1 30				30	Balance Paid / Part Paid	JUL 17 1962 / MAY 17 1962											"
	4 20	600			600					3 00		3 00						

Assessment Roll and Tax List of Real Property in the Town of Turtle Lake, Cass County, Minnesota, for Taxes for the Year 1961.

Form 54. MILLER-DAVIS CO., MINNEAPOLIS

* Indicate Type of Property: R-Residential, C-Commercial, I-Industrial, U-Utility, F-Farm, L-Lakeshore, T-Timber, M-Mineral

	IN WHOSE NAME ASSESSED	DESCRIPTION OF PROPERTY: SUBDIVISION	Sec. or Lot	Town or Block	Rng.	Number of Acres of Land (Acres 1000ths)	No. School District	Indicate Homestead Yes No	Agr. or Seas. Recr. Yes No	* Indicate Type of Property	TRUE AND FULL VALUATIONS: LAND Exclusive of Structures and Improvements (Dollars)	BUILDINGS and Other Structures (Dollars)	MACHINERY Permanently Attached to Real Estate (Dollars)	TOTAL True and Full Value (Dollars)	ASSESSED VALUATIONS: RURAL: Homestead Up to $4,000 20% (Dollars)	RURAL: Over $4,000 and Non-Homestead 33⅓% (Dollars)	ALL OTHER: Timber Land Class 3c 20% (Dollars)	ALL OTHER: Homestead Up to $4,000 25% (Dollars)	ALL OTHER: Over $4,000 and Non-Homestead 40% (Dollars)	MACHINERY Permanently Attached to Real Estate 33⅓% (Dollars)	Seasonal and Recreational Cabins 33⅓% (Dollars)	TOTAL ASSESSED VALUE (Dollars)	Total Assessed Value as Equalized by the Board of Review (Dollars)	FINAL EQUALIZED VALUE (Dollars)
1	Albert Thomas	King's Green Shores	21				119	YES	NO	T														
2	" "	" "	22					YES	"	"														
3	" "	" "	23					YES	"	"														
4	" "	" "	24					YES	"	"														
5	" "	OUTLOT	A					YES	"	"														
6	" "	"	B					YES	NO	T														
7	" "	"	C					YES	"	"														
8																								
9																								
10																								
11																								
12																								
13																								
14																								
15																								
16																								
17																								
18																								
19																								
20																								

	SOLD FOR TAXES	VALUATIONS BY SCHOOL DISTRICTS AS EQUALIZED BY DEPARTMENT OF TAXATION: District No. ___ Rate ___ Mills (Dollars)	District No. ___ Rate ___ Mills (Dollars)	District No. ___ Rate ___ Mills (Dollars)	District No. 119 Rate 24 Mills (Dollars)	District No. ___ Rate ___ Mills (Dollars)	District No. ___ Rate ___ Mills (Dollars)	Tax Including State Homestead ___ Mills ($ cts.)	State Tax on Non-Homestead ___ Mills	SPECIAL TAXES ($ cts.)	SPECIAL TAXES ($ cts.)	TOTAL TAXES ($ cts.)	PAID	WHEN PAID: Month Day Year	Number of Receipt	March Settlement 1962 ($ cts.)	June Settlement 1962 ($ cts.)	Penalty ($ cts.)	November Settlement 1962 ($ cts.)	Penalty ($ cts.)	Collections to First Monday in January 1963 ($ cts.)	Penalty ($ cts.)	Delinquent on First Monday in January 1963 ($ cts.)	Total Delinquent Tax and Penalty ($ cts.)	REMARKS
1					24			30				30	1	PAID IN FULL	MAY 1 1962										
2					24			30				30	2	PAID IN FULL	MAY 1 1962										
3					24			30				30	3	PAID IN FULL	MAY 1 1962										
4					24			30				30	4	PAID IN FULL	MAY 1 1962	12088		210							
5					24			30				30	5	PAID IN FULL	MAY 1 1962										
6					24			30				30	6	PAID IN FULL	MAY 1 1962										
7					24			30				30	7	PAID IN FULL	MAY 1 1962										
8													8												
9													9												
10													10												
11													11												
12													12												
13													13												
14													14												
15													15												
16													16												
17													17												
18													18												
19													19												
20													20												
					24			210				210						210							

Assessment Roll and Tax List of Real Property in the Town of Bertha Lake, Cass County, Minnesota, for Taxes for the Year 1961.

Form 5C MILLER-DAVIS CO., MINNEAPOLIS

* Indicate Type of Property: R-Residential, C-Commercial, I-Industrial, U-Utility, F-Farm, L-Lakeshore, T-Timber, M-Mineral

	In Whose Name Assessed	Description of Property: Subdivision	Sec. or Lot	Town or Block	Rng.	Number of Acres of Land (Acres / 100ths)	No. School District	Indicate Homestead Yes or No	Agr. or Seas. Here Yes or No	Indicate Type Property	True and Full Valuations: Land Exclusive of Structures and Improvements	Buildings and Other Structures	Machinery Permanently Attached to Real Estate	Total True and Full Value	Assessed Valuations: Rural: Homestead Up to $4,000 20%	Rural: Over $4,000 and Non-Homestead 33⅓%	All Other: Timber Land Class 3c 20%	All Other: Homestead Up to $4,000 25%	All Other: Over $4,000 and Non-Homestead 40%	All Other: Machinery Permanently Attached to Real Estate 33⅓%	All Other: Seasonal and Recreational Cabins 33⅓%	Total Assessed Value	Total Assessed Value as Equalized by the Board of Review	Final Equalized Value
		GOVT LOT 12 - SEC 35-142-30									Dollars	Dollars	Dollars	Dollars	Dollars	Dollars	Dollars	Dollars	Dollars	Dollars	Dollars	Dollars	Dollars	Dollars
1	Roy H + Alfreda Christie		1				119	NO	NO	L														
2	John L + Ann L Kostelny		2					NO	YES	"														
3	" " "		3					NO	"	"														
4	" " "		4					NO	"	"														
5	Lawrence B + Evelyn E. Olvis		5					NO	"	"														
6	Paul R. + Mary L. Nygren		6					NO	NO	L														
7	Reynald M + Dorothy A Williamson		7					NO	YES	"														
8	Roy E. + Marie L. Ahlene		8					NO	"	"														
9	" " "		9					NO	"	"														
10	Edward A + Bertrude A. Nelson Paul R + Mary L. Nygren		10					NO	"	"														
11	Paul R + Mary L. Nygren		11					NO	NO	L														
12	" " "		12					NO	YES	"														
13																								
14																								
15																								
16																								
17																								
18																								
19																								
20																								

	Valuations by School Districts as Equalized by Department of Taxation: District No. 119 Rate 22 Mills	District No. 119 Rate 22 Mills	District No. 119 Rate 22 Mills	District No. 119 Rate 22 Mills	District No. ___ Rate ___ Mills	District No. ___ Rate ___ Mills	Tax Including State Homestead ___ Mills	State Tax on Non-Homestead 9.12 Mills	Special Taxes	Special Taxes	Total Taxes	Paid	When Paid (Month Day Year)	Number of Receipt	March Settlement 1962	June Settlement 1962	Penalty	November Settlement 1962	Penalty	Collections to First Monday in January 1963	Penalty	Delinquent on First Monday in January 1963	Total Delinquent Tax and Penalty	Remarks
	Dollars	Dollars	Dollars	Dollars	Dollars	Dollars	$ cts.	$ cts.	$ cts.	$ cts.	$ cts.				$ cts.	$ cts.	$ cts.	$ cts.	$ cts.	$ cts.	$ cts.	$ cts.	$ cts.	
1			25				745	22			770	PAID IN FULL	MAY 9 1962	9786		7.70								12196
2		377					10352	344			10696	PAID IN FULL	MAY 21 1962											12234
3		25					686	22			708	PAID IN FULL	MAY 29 1962	12605		143.84								"
4		105					2884	96			2980	PAID IN FULL	MAY 29 1962											"
5		186					5108	170			5278	HALF PAID Not Half Paid	OCT 31 1962 MAY 15 1962	18643 9987		263.39		263.39						12220 12235
6			25				745	22			770	PAID IN FULL	MAY 9 1962	9791		7.70								12183
7		157					4312	144			4456	Balance Paid Not Paid	JAN 4 1963 MAY 23 1962	18551 10119		23.00				21.56	1.72			12231 12236
8		25					686	22			708	PAID IN FULL	MAY 31 1962	11759		57.58								12227
9		178					4888	162			5050	PAID IN FULL	MAY 31 1962											12237
10		117					3212	106			3318	PAID IN FULL	MAY 15 1962			33.18								12166
11			66				1978	60			2038	PAID IN FULL	MAY 15 1962	9751		20.38								"
12		25					686	22			708	PAID IN FULL	MAY 1 1962	9791		7.08								12183
13																								
14																								
15																								
16																								
17																								
18																								
19																								
20																								
	1185		116 = 1311				34274 32814 36288	11.72			37480					326.85		26.39		21.56				

Bertha Lake | Kings Green Shores | Rocky Point | Blue Water Beach

Form SC MILLER-DAVIS CO., MINNEAPOLIS

Assessment Roll and Tax List of Real Property in the Town of Little Pine

* Indicate Type of Property: R-Residential, C-Commercial, I-Industrial, U-Utility, F-Farm, L-Lakeshore, T-Timber, M-Mineral

	IN WHOSE NAME ASSESSED		DESCRIPTION OF PROPERTY: SUBDIVISION	Sec. or Lot	Town or Block	Rng.	Number of Acres of Land	No. School District	Indicate Homestead Yes or No	Agri. or Seas. Recr. Yes or No	* Indicate Type Property	TRUE AND FULL VALUATIONS: LAND Exclusive of Structures and Improvements	BUILDINGS and Other Structures	MACHINERY Permanently Attached to Real Estate	TOTAL True and Full Value	ASSESSED VALUATIONS: RURAL: Homestead Up to $4,000 20%	RURAL: Over $4,000 and Non-Homestead 33⅓%	ALL OTHER: Timber Land Class 3c 20%	ALL OTHER: Homestead Up to $4,000 25%	ALL OTHER: Over $4,000 and Non-Homestead 40%	ALL OTHER: MACHINERY Permanently Attached to Real Estate 33⅓%	ALL OTHER: Seasonal and Recreational Cabins 33⅓%	TOTAL ASSESSED VALUE	Total Assessed Value as Equalized by the Board of Review	FINAL EQUALIZED VALUE
			Blue - Water Beach				Acres 100ha					Dollars	Dollars	Dollars	Dollars	Dollars	Dollars	Dollars	Dollars	Dollars	Dollars	Dollars	Dollars	Dollars	Dollars
	George E. + Melvina Miller		8.38 ACS OF GOVT LOT 9 SEC.	36	142	30																			
	~~John Mr Phoebe R. Ramey~~	1		1				119	NO	NO	*														
	" " "	2		2					NO	"	"														
	~~Donald Dwight Phoebe R. Ramey~~	3		3					NO	"	"														
	John M. + Phoebe R. Ramey	4		4					NO	"	"														
	" " "	5		5					NO	"	"														
	John M. + Phoebe R. Ramey	6		6					NO	NO	L														
	" " "	7		7					NO	"	"														
	" " "	8		8					NO	"	"														
	" " "	9		9					NO	"	"														
	" " "	10		10					NO	"	"														
	Philip J. + Mary E. Clarke	11		11					NO	NO	L														
	John M. + Phoebe R. Ramey	12		12					NO	"	"														
	" " "	13		13					NO	"	"														
		14																							
		15																							
		16																							
		17																							
		18																							
		19																							
		20																							

Cass County, Minnesota, for Taxes for the Year 1961.

	SOLD FOR TAXES	VALUATIONS BY SCHOOL DISTRICTS AS EQUALIZED BY DEPARTMENT OF TAXATION: District No. ___ Rate ___ Mills	District No. ___ Rate ___ Mills	District No. ___ Rate ___ Mills	District No. 119 Rate 24 Mills	District No. ___ Rate ___ Mills	District No. ___ Rate ___ Mills	Tax Including State Homestead ___ Mills	State Tax on Non-Homestead 9.15 Mills	SPECIAL TAXES	SPECIAL TAXES	TOTAL TAXES	PAID	WHEN PAID (Month Day Year)	Number of Receipt	March Settlement 1962	June Settlement 1962	Penalty	November Settlement 1962	Penalty	Collections to First Monday in January 1963	Penalty	Delinquent on First Monday in January 1963	Penalty	Total Delinquent Tax and Penalty	REMARKS
		Dollars	Dollars	Dollars	Dollars	Dollars	Dollars	$ cts.	$ cts.	$ cts.	$ cts.	$ cts.				$ cts.	$ cts.	$ cts.	$ cts.	$ cts.	$ cts.	$ cts.	$ cts.	$ cts.	$ cts.	
1					33			988	90			1018	1	1st HALF PAID MAY 15 1962												12.192
2					11			330	10			340	2	1st HALF PAID MAY 15 1962												21.205
3					11			330	10			340	3	1st HALF PAID MAY 15 1962	11749 / 18434		18 67		18 67							
4					33			988	30			1018	4	1st HALF PAID MAY 15 1962												
5					33			988	30			1018	5	1st HALF PAID MAY 15 1962												
6					33			988	30			1018	6	1st HALF PAID MAY 15 1962												12.192
7					33			988	30			1018	7	1st HALF PAID MAY 15 1962												
8					33			988	30			1018	8	1st HALF PAID MAY 15 1962	11749		25 45		25 45							
9					33			988	30			1018	9	1st HALF PAID MAY 15 1962	18432											
10					33			988	30			1018	10	1st HALF PAID MAY 15 1962												
11					33			988	30			1018	11	PAID IN FULL MAY 31 1962	11747		10 18									12.197
12					33			988	30			1018	12	2nd HALF PAID MAY 15 1962												12.192
13					33			988	30			1018	13	2nd HALF PAID MAY 15 1962	18447 / 11749		10 18		10 18							
14													14													
15													15													
16													16													
17													17													
18													18													
19													19													
20													20													
					396			11528	350			11878					64 41		54 90							

Assessment Roll and Tax List of Real Property in the Town of Pratt Lake

Cass County, Minnesota, for Taxes for the Year 1961.

Form 34 — MILLER-DAVIS CO., MINNEAPOLIS

* Indicate Type of Property: R-Residential, C-Commercial, I-Industrial, U-Utility, F-Farm, L-Lakeshore, T-Timber, M-Mineral

Pratt Lake 7-10-61

	IN WHOSE NAME ASSESSED	DESCRIPTION OF PROPERTY: Section or Subdivision	Sec. or Lot	Town or Block	Rng.	Number of Acres of Land (Acres, 100ths)	No. School District	Indicate Homestead Yes or No	Agri. or Seas. Recr. Yes or No	* Indicate Type Property	TRUE AND FULL VALUATIONS: LAND Exclusive of Structures and Improvements	BUILDINGS and Other Structures	MACHINERY Permanently Attached to Real Estate	TOTAL True and Full Value	ASSESSED VALUATIONS: RURAL: Homestead Up to $4,000 20%	RURAL: Over $4,000 and Non-Homestead 33⅓%	ALL OTHER: Timber Land Class 3a 20%	ALL OTHER: Homestead Up to $4,000 25%	ALL OTHER: Over $4,000 and Non-Homestead 40%	ALL OTHER: MACHINERY Permanently Attached to Real Estate 33⅓%	ALL OTHER: Seasonal and Recreational Cabins 33⅓%	TOTAL ASSESSED VALUE	Total Assessed Value as Equalized by the Board of Review	FINAL EQUALIZED VALUE
						Acres 100ths					Dollars	Dollars	Dollars	Dollars	Dollars	Dollars	Dollars	Dollars	Dollars	Dollars	Dollars	Dollars	Dollars	Dollars
	Bakke Point	Hartley Springs Part Lot 4 (7.1 ac) + Part of Lot 5 (4.4 ac) (11.5 ac)																						
1	~~Walter + Viola Ess~~		1																					
2	~~Edwin L. + Violet V. Olson~~ Edwin L. + Violet V. Olson		2																					
3	" " "		3																					
4	" " "		4																					
5	Wm. E. Lake + Helen V. Lake		5																					
6	" " "		6																					
7	Edwin L. + Violet V. Olson		7								Valuation is carried in original Assess. Roll 19 in Lots 14 + 18 pages 81													
8	" " "		8																					
9	" " "		9																					
10	" " "		10																					
11	" " "		11																					
12	" " "		12																					
13	" " "		13																					
14	" " "		14																					
15																								
16																								
17																								
18																								
19																								
20																								

	SOLD FOR TAXES	VALUATIONS BY SCHOOL DISTRICTS AS EQUALIZED BY DEPARTMENT OF TAXATION: District No.___ Rate___ ___ Mills	District No.___ Rate___ ___ Mills	District No.___ Rate___ ___ Mills	District No.___ Rate___ ___ Mills	District No.___ Rate___ ___ Mills	District No.___ Rate___ ___ Mills	Tax including State Homestead ___ Mills	State Tax on Non-Homestead ___ Mills	SPECIAL TAXES	SPECIAL TAXES	TOTAL TAXES		PAID	WHEN PAID	Number of Receipt	March Settlement 1962	June Settlement 1962	Penalty	November Settlement 1962	Penalty	Collections to First Monday in January 1963	Penalty	Delinquent on First Monday in January 1963	Total Delinquent Tax and Penalty	REMARKS
		Dollars	Dollars	Dollars	Dollars	Dollars	Dollars	$ cts.	$ cts.	$ cts.	$ cts.	$ cts.			Month Day Year		$ cts.	$ cts.	$ cts.	$ cts.	$ cts.	$ cts.	$ cts.	$ cts.	$ cts.	
1													1													
2													2													
3													3													
4													4													
5													5													
6													6													
7													7													
8													8													
9													9													
10													10													
11													11													
12													12													
13													13													
14													14													
15													15													
16													16													
17													17													
18													18													
19													19													
20													20													

Assessment Roll and Tax List of Real Property in the ..... of ....., Cass County, Minnesota, for Taxes for the Year 1961.

Form 5C HILLER-DAVIS CO., MINNEAPOLIS

* Indicate Type of Property: R-Residential, C-Commercial, I-Industrial, U-Utility, F-Farm, L-Lakeshore, T-Timber, M-Mineral

	IN WHOSE NAME ASSESSED	DESCRIPTION OF PROPERTY: SUBDIVISION	Sec. or Lot	Town or Block	Rng.	Number of Acres of Land: Acres	100ths	No. School District	Indicate Homestead Yes or No	Agri. or Seas. Recr. Yes or No	* Indicate Type of Property	TRUE AND FULL VALUATIONS: LAND Exclusive of Structures and Improvements	BUILDINGS and Other Structures	MACHINERY Permanently Attached to Real Estate	TOTAL True and Full Value	ASSESSED VALUATIONS: RURAL: Homestead Up to $4,000 20%	RURAL: Over $4,000 and Non-Homestead 33⅓%	ALL OTHER: Timber Land Class 3e 20%	ALL OTHER: Homestead Up to $4,000 25%	ALL OTHER: Over $4,000 and Non-Homestead 40%	ALL OTHER: MACHINERY Permanently Attached to Real Estate 33⅓%	ALL OTHER: Seasonal and Recreational Cabins 33⅓%	TOTAL ASSESSED VALUE	Total Assessed Value as Equalized by the Board of Review	FINAL EQUALIZED VALUE
												Dollars	Dollars	Dollars	Dollars	Dollars	Dollars	Dollars	Dollars	Dollars	Dollars	Dollars	Dollars	Dollars	Dollars
1																									
2																									
3																									
4																									
5																									
6																									
7																									
8																									
9																									
10																									
11																									
12																									
13																									
14																									
15																									
16																									
17																									
18																									
19																									
20																									

	SOLD FOR TAXES	VALUATIONS BY SCHOOL DISTRICTS AS EQUALIZED BY DEPARTMENT OF TAXATION: District No. ..... Rate ..... Mills	District No. ..... Rate ..... Mills	District No. ..... Rate ..... Mills	District No. ..... Rate ..... Mills	District No. ..... Rate ..... Mills	District No. ..... Rate ..... Mills	Tax Including State Homestead ..... Mills	State Tax on Non-Homestead ..... Mills	SPECIAL TAXES	SPECIAL TAXES	TOTAL TAXES		PAID	WHEN PAID: Month Day Year	Number of Receipt	March Settlement 1962	June Settlement 1962	Penalty	November Settlement 1962	Penalty	Collections to First Monday in January 1963	Penalty	Delinquent on First Monday in January 1963	Total Delinquent Tax and Penalty	REMARKS
		Dollars	Dollars	Dollars	Dollars	Dollars	Dollars	$ cts.	$ cts.	$ cts.	$ cts.	$ cts.					$ cts.	$ cts.	$ cts.	$ cts.	$ cts.	$ cts.	$ cts.	$ cts.	$ cts.	
1													1													
2													2													
3													3													
4													4													
5													5													
6													6													
7													7													
8													8													
9													9													
10													10													
11													11													
12													12													
13													13													
14													14													
15													15													
16													16													
17													17													
18													18													
19													19													
20													20													

Assessment Roll and Tax List of Real Property in the ..... of Walker Lake, Cass County, Minnesota, for Taxes for the Year 1961.

Form 3C MILLER-DAVIS CO., MINNEAPOLIS

* Indicate Type of Property: R-Residential, C-Commercial, I-Industrial, U-Utility, F-Farm, L-Lakeshore, T-Timber, M-Mineral

	IN WHOSE NAME ASSESSED	DESCRIPTION OF PROPERTY: SUBDIVISION	Sec. or Lot	Town or Block	Rng.	Number of Acres of Land: Acres	Number of Acres of Land: 100ths	No. School District	Indicate Homestead Yes or No	Agr. or Seas. Rec. Yes or No	* Indicate Type of Prop.	TRUE AND FULL VALUATIONS: LAND Exclusive of Structures and Improvements	BUILDINGS and Other Structures	MACHINERY Permanently Attached to Real Estate	TOTAL True and Full Value	ASSESSED VALUATIONS: RURAL: Homestead Up to $4,000 20%	RURAL: Over $4,000 and Non-Homestead 33⅓%	ALL OTHER: Timber Land Class 3e 20%	ALL OTHER: Homestead Up to $4,000 25%	ALL OTHER: Over $4,000 and Non-Homestead 40%	ALL OTHER: MACHINERY Permanently Attached to Real Estate 33⅓%	ALL OTHER: Seasonal and Recreational Cabins 33⅓%	TOTAL ASSESSED VALUE	Total Assessed Value as Equalized by the Board of Review	FINAL EQUALIZED VALUE
												Dollars	Dollars	Dollars	Dollars	Dollars	Dollars	Dollars	Dollars	Dollars	Dollars	Dollars	Dollars	Dollars	Dollars
1																									
2																									
3																									
4																									
5																									
6																									
7																									
8																									
9																									
10																									
11																									
12																									
13																									
14																									
15		Total Increase																							
16																									
17																									
18																									
19																									
20																									

	SOLD FOR TAXES	VALUATIONS BY SCHOOL DISTRICTS AS EQUALIZED BY DEPARTMENT OF TAXATION: District No. ..... Rate ..... Mills	District No. ..... Rate ..... Mills	District No. ..... Rate ..... Mills	District No. ..... Rate ..... Mills	District No. ..... Rate ..... Mills	Tax including State Homestead ..... Mills	State Tax on Non-Homestead N/A Mills	SPECIAL TAXES	SPECIAL TAXES	TOTAL TAXES
		Dollars	Dollars	Dollars	Dollars	Dollars	$ cts.	$ cts.	$ cts.	$ cts.	$ cts.
1											
2											
3											
4											
5											
6											
7											
8											
9											
10	Shown Total										
11	#	9510.		7040 =	16550						
12	N/A	24232.		18673 =	42905						
13		33742.		25713 =	59455			391.30			
14											
15						6-119	9,265.02				
16						10-119	7,703.42				
17							16,968.44				17,359.74
18											
19											
20											

	PAID	WHEN PAID: Month Day Year	Number of Receipt	March Settlement 1962	June Settlement 1962	Penalty	November Settlement 1962	Penalty	Collections to First Monday in January 1963	Penalty	Delinquent on First Monday in January 1963	Total Delinquent Tax and Penalty	REMARKS
				$ cts.	$ cts.	$ cts.	$ cts.	$ cts.	$ cts.	$ cts.	$ cts.	$ cts.	
1													
2													
3													
4													
5													
6													
7													
8													
9													
10													
11													
12													
13													
14													
15													
16													
17													
18													
19													
20													