ASSESSMENT & TAX LIST - 1960

Turtle Lake

Form 1

DIRECTIONS TO ASSESSOR

OFFICE OF COUNTY AUDITOR,

.....County, Minn., ...1960.

To.....*, Assessor of the*.....*of*.....

The real and personal property assessment books for .....*of* .....*for the year 1960, are hereby delivered to you. The list of real estate contains all descriptions subject to taxation, so far as the same have come to my knowledge from any source, and you are directed to assess all property and make a return thereof as required by the laws of the State of Minnesota prescribing the duties of the assessor. A form of the return to be signed by you is appended in this book.*

.....*, County Auditor*

Extracts from Laws Relating to the Listing of Personal Property

Section Numbers refer to Minnesota Statutes

Sec. 272.01. PROPERTY SUBJECT TO TAXATION. All real and personal property in this state, and all personal property of persons residing therein, * * * is taxable, except such as is by law exempt from taxation.

WHEN LISTED AND ASSESSED

Sec. 273.01 * * * Personal Property shall be listed and assessed annually with reference to its value on May 1, and if acquired on that day, shall be listed by or for the persons acquiring it.

Sec. 273.02. By whom listed. Personal Property shall be listed in the manner following:

1. *Every person* of full age and sound mind, being a resident of this state, shall list all of his *** personal property.

2. The property of a minor, idiot or insane person shall be listed by his guardian, or by the person having such property in charge.

3. The property of a person for whose benefit it is held in trust, by the trustee of the estate of a deceased person, by the executor or administrator.

4. The property of a corporation whose assets are in the hands of a receiver, by such receiver.

5. The property of a body politic or corporate, by the proper agent or officer thereof.

6. The property of a firm or company, by a partner or agent thereof.

8. The property of manufacturers and others in the hands of an agent, by such agent in the name of his principal, as merchandise.

Sec. 273.26 Where listed. Except as otherwise in this chapter provided, personal property shall be listed and assessed in the county, town, or district where owner, agent or trustee resides.

Sec. 273.27. Certain personal property; where listed. All household goods and furniture, including clocks, musical instruments, sewing machines, wearing apparel of members of the family, and all personal property actually used in the operation of a manufacturing establishment, or for the furnishing or equipment of the family residence, shall be listed and assessed in the district where the same is usually kept.

Sec. 273.29. Merchants and manufacturers. The personal property pertaining to the business of a merchant or of a manufacturer shall be listed in the town or district where his business is carried on ***.

Sec. 273.30. Farm property of non-resident. When the owner of farm property, or the principal owner thereof, shall be a non-resident of the county thereof, the same shall be listed and assessed in the town or district, where the farm is situated. If the farm is situated in several towns or districts, the same shall be listed and assessed in the town or district in which the principal place of business of such farm is located.

Sec. 273.33. Elevators, etc. on railroad. All elevators and warehouses, with the machinery and fixtures therein, situated upon the land of any railroad company which are not in good faith owned, controlled and operated by persons, firms or corporations, shall be listed and assessed as personal property in the town or district where situated.

Sec. 273.35. Pipeline Companies. Subdivision 1. Personal property of * * * pipeline companies engaged in the business of transporting petroleum, natural gas, gasoline or other petroleum products by pipeline, shall be listed with and assessed by the Commissioner of Taxation, as provided in Section 273.40 and 273.41

INDEX TO SECTIONS

SECTION	PAGE
Sec. 1	
" 2	
" 3	
" 4	
" 5	
" 6	
" 7	
" 8	
" 9	
" 10	
" 11	
" 12	
" 13	
" 14	
" 15	
" 16	
" 17	
" 18	
" 19	
" 20	
" 21	
" 22	
" 23	
" 24	
" 25	
" 26	
" 27	
" 28	
" 29	
" 30	
" 31	
" 32	
" 33	
" 34	
" 35	
" 36	

For Convenience of Auditor in Showing Boundaries of School Districts

Township No. 141 + 142 *Range No.* 30 *Mer. P. M.*

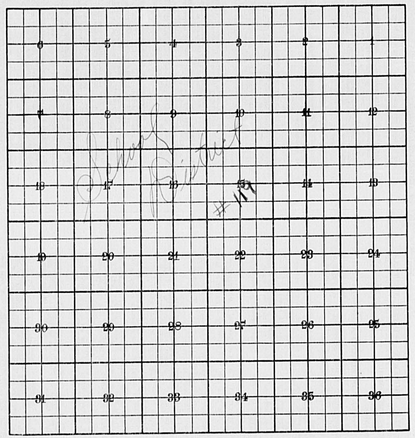

Returns Showing Grain Received in or Handled by Elevators, Warehouses and Mills in the ..... of ..... in the County of ..... for the Year Ending May 1, 1960.

MILLER-DAVIS CO., MINNEAPOLIS

NAMES OF OWNERS	ADDRESS	Bushels of Wheat	Bushels of Soy Beans	Bushels of Flax	Total No. of Bushels of Wheat, Soy Beans and Flax	★ Tax of ½ Mill per Bushel Dollars	Cts.	Bushels of Corn	Bushels of Barley	Bushels of Rye	Bushels of Oats	Bushels of Buckwheat	Bushels of all Other Grains	Total No. Bushels Corn, Barley, Rye, Oats, Buckwheat and all Other Grains	★ Tax of ½ Mill Per Bushel Dollars	Cts.	★ Total Tax Dollars	Cts.	REMARKS

Note ★ Assessors will not fill these Columns

Real Estate

King Green Shores Rocky Point

Blue Water Beach

Personal

SUMMARY OF TAX COLLECTION

Original Levy - - - - - -	$ 21866.96	
Additions - - - - - - -	$	
		$ 21866.96
Abatements - - - - - - - - - -		$ 321.34
		$ 21545.62

COLLECTIONS

March Settlement - - - - -	$ 4072.73	
June Settlement - - - - - -	$ 9742.24	
November Settlement - - - -	$ 5886.64	
January Settlement - - - - -	$ 97.95	$ 19799.71
		$
Over Collected - - - - - -	$ 34.87	
Under Collected - - - - - -	$	
Delinquent - - - - - - -	$ 1286.16	$ 1745.91
Total - - - - - - - - - - - -		$ 21545.62

TABULAR SCHEDULE OF VALUATIONS, RATES AND TAXES

LEVIED IN THE Town OF Turtle Lake, COUNTY OF CASS, STATE OF MINNESOTA

School District No.	Valuation by School Districts: Agricultural Lands (Dollars)	Non-Agricultural Lands (Dollars)	Personal Property (Dollars)	Total Value of all Property except Money and Credits (Dollars)	Rate of State Taxes: Total Rate of State Tax (Mills)	Rate of County Taxes: Rev. (Mills)	R. & B. (Mills)	Welfare (Mills)	Bonds and Int. (Mills)	(Mills)	(Mills)	Total Rate of County Tax (Mills)	Rate of Town Taxes: Rev. (Mills)	R. & B. (Mills)	Drag Tax (Mills)	State Loan (Mills)	Fire (Mills)	(Mills)	(Mills)	(Mills)	Total Rate of Town Tax (Mills)	Rate of: Local 1 Mill (Mills)	Special (Mills)	State Loan (Mills)	Deficiency (Mills)	Tuition (Mills)	Transportation (Mills)	C.O. (Mills)	Bdg (Mills)	School Taxes: Total Rate of Sch'l Tax (Mills)	Total Rate of all Taxes (Mills)
119	33,125	25,168	a 2727 / MR 21038	82,054	11. 6.84	33.3	20.58	.04	5.63	.23	121.7	4.27	12.2		5.					21.47		25.	46.95					15.42	20.22	98.11	241.17
																						50.	46.45					15.42	20.22	123.11	273.17
						Co. Nurse			2.												O.B. excluding state rate:									a 241.38
					N.H. 7.01	R & B Bldg			2.																					MR 266.38
					13.85	Legislative Assn.			.15																					

Assessed Value Homestead	Rural	All Other	Personal Property	Total
Homestead	15,414			15,414
Non-Homestead	42,879		23,765	66,644
Total	58,293		23,765	82,058
		C & Other	8341 / 15,424	

Taxes Levied

School District No.	Local 1 Mill	Special	State Loan	Def.	C.O.	Pers Ra	Bdd.	Total School Taxes	All Other Taxes: Funds	Rate	Amounts
119		89630		1683 25	555 84	7342	3123	3517 44	State—Non-Homestead,		408 84
		23 1030		21693 7	1250	9334	4027	5688 93	State—Homestead,		504 14
		32 0660		3852 62	1265 34	1057 6	7155	9205 87	County Revenue,		2732 40
									County Road and Bridge,		1641 16
									County Welfare,		4762 65
									Bonds and Interest		
									Fire		461 99
									Civil Defense		15 87
									Town Revenue,		350 38
									Town Road and Bridge,		1001 11
									Town Drag,		
									Town State Loan,		
									Fire		410 29
											1761 78
					Co. Nurse		164 12				
					R & B Bldg		164 12				
					Legislative Assn.		41 02				
							998 33				
									School Local 1 Mill,		
									School Special,		3206 60
									School State Loan,		
									Deficiency		3852 62
									Tuition		
									Transportation		
									C.O.		1265 34
									Pers		1657 6
									B & J.		7155 55
											9205 87
											21866 96

Total Taxes Real Estate 15,393.56
Pers. Prop. 6473.40
Total 21866.96

Total Levy, $21,866.96

Total Number of Acres 896.2.16

State of Minnesota, } ss.
COUNTY OF CASS

I, L. C. Pelzner, Auditor of said County and State aforesaid, do hereby certify that the foregoing is a true and correct Schedule, showing the valuation of all the taxable property, in the Town of Turtle Lake, in said County, the several rates of Taxation and Totals of the several Tax Funds levied thereon for the year A. D. 1967.

Witness my hand and official seal, this 8 day of January A. D. 1967.

SEAL

L. C. Pelzner
County Auditor.
By Helen Pelzner, Deputy.

Punch for Real Estate
Blue Green Shores Rocky Point
Blue Water Bay
Personal

COLLECTIONS OF TAXES OF 1962, Town of Turtle Lake, CASS COUNTY, MINNESOTA

FUNDS	MARCH SETTLEMENT 1962	JUNE SETTLEMENT 1962	NOV. SETTLEMENT 1962	Amount Collected from Nov. 19__ to First Monday in Jan. 19__	REDUCTIONS	Total Reductions and Collected	BALANCE UNCOLLECTED	ADDITIONS	Total Uncollected to First Monday in January, 19__
State—Non-Homestead,	62.49	186.67	111.87	3.98					
State—Homestead,	57.13	248.36	138.52	2.59					
agricultural	9.57	18.46	11.00	.19					
County Revenue,	507.77	1,620.24	732.94	12.61					
County Road and Bridge,	303.16	783.23	440.21	7.57					
County Welfare,	1,779.73	2,142.49	1,277.48	21.98					
County Bond and Interest, PERA	85.24	207.73	123.92	2.13					
Civ. Def.	5.49	8.49	5.06	.09					
Co. Nurse	37.32	73.33	44.02	.76					
R.T.B. Bldg.	30.52	73.33	44.02	.76					
Town Revenue,	64.72	157.12	93.98	1.62					
Town Road and Bridge,	184.92	450.85	268.83	4.62					
Town Drag,									
Town State Loan,									
Fire	7.58	18.45	11.05	.19					
School Local 1 Mill,									
School Special,	673.84	1,323.41	875.87	9.47					
School State Loan,									
Deficiency	711.68	1,739.12	1,033.39	17.78					
Tuition									
Transportation									
E.O.	233.74	569.23	339.39	5.84					
G.F. Dist.	132.18	321.89	191.93	3.30					
PERA	34.62	74.56	44.46	.77					
	4,073.88	9,942.24	5,886.64	97.95					

		LOCAL 1 MILL	SPECIAL	STATE LOAN	E.O.	C.O.	G.F. Dist.	PERA			TOTALS
MARCH SETTLEMENT	School District No.										
	119-a		84.68		157.90	51.36	29.33	6.74			329.96
	119-na		589.76		553.78	111.88	102.85	23.83			1,382.10
	Totals		1,674.44		711.68	233.74	132.18	30.63			1,712.06
JUNE SETTLEMENT	School District No.										
	119-a		522.29		98.087	32.215	18.218	4.220			214.969
	119-na		801.12		752.23	247.08	139.71	32.36			1,972.52
	Totals		1,323.41		1,738.12	569.23	321.89	74.56			4,222.21
NOVEMBER SETTLEMENT	School District No.										
	119na		651.21		611.49	200.83	113.57	26.31			1,603.41
	119a		224.66		421.90	138.56	78.36	18.15			881.63
	Totals		875.87		1,033.39	339.39	191.93	44.46			2,485.04
NOVEMBER to JANUARY	School District No.										
	119a		9.47		17.78	5.84	3.30	.77			37.16
	Totals		9.47		17.78	5.84	3.30	.77			37.16
ADDITIONS	School District No.										
	Totals										
REDUCTIONS	School District No.										
	Totals										

Bush Fire
Real Estate
Kings Green Shores
Rocky Point
Blue Water Beach
Personal

Assessment Roll and Tax List of Real Property in the Town of Leech Lake

Cass County, Minnesota, for Taxes for the Year 1960.

(5LD MILLER-DAVIS CO., MINNEAPOLIS)

Real 141-30

* Indicate Type of Property: R-Residential, C-Commercial, I-Industrial, U-Utility, F-Farm, L-Lakeshore, T-Timber, M-Mineral

	In Whose Name Assessed	Description of Property: Subdivision	Sec. or Lot	Town or Block	Rng.	Number of Acres of Land (Acres 100ths)	No. School District	Indicate Homes Yes or No	Agr. Seas. Res. Yes or No	Indicate Type of Property	True and Full Valuations: Land Exclusive of Structures and Improvements (Dollars)	Buildings and Other Structures (Dollars)	Machinery Permanently Attached to Real Estate (Dollars)	Total True and Full Value (Dollars)	Assessed Valuations: Rural: Homestead Up to $4,000 20% (Dollars)	Rural: Over $4,000 and Homestead 33⅓% (Dollars)	All Others: Timber Land Class 3c 20% (Dollars)	All Others: Homestead Up to $4,000 25% (Dollars)	All Others: Over $4,000 and Non-Homestead 40% (Dollars)	All Others: Machinery Permanently Attached to Real Estate 33⅓% (Dollars)	All Others: Seasonal and Recreational Cabins 33⅓% (Dollars)	Total Assessed Value	Total Assessed Value as Equalized by the Board of Review (Dollars)	Final Equalized Value (Dollars)
1	U. S. of America	~~N½ of NE¼~~ Govt Lot 1				141.30	119																	
2		NW¼ of NE¼																						
3	Thomas C. Higgins, 1/3 int. Albert Higgins, et Que-We-Gaunce Heirs	SW¼ of NE¼				40		no	yes	T	210			210	70							70		
4	State of Minnesota	N½ of SE¼ of NE¼																						
5																								
6		NE¼ of NW¼																						
7	Albert Higgins, et Que-We-Gaunce	~~NW¼ of NW¼~~ Govt Lot 4				43.09		no	yes	T	180			180	60							60		
8		SW¼ of NW¼																						
9		SE¼ of NW¼																						
10	U. S. of America	S½ of Lots 1 & 2 of NW¼																						
11	U. S. of America	~~NE¼ of NW¼~~ Govt Lot 2																						
12	U. S. of America	N½ of NW¼ of SW¼																						
13	U. S. of America	SW¼ of SW¼																						
14	Theodore & Henry Robinson	N½ of SE¼ of SW¼				20		no	yes	T	198			198	66							66		
15																								
16	Julia Bonga White, et al	NE¼ of SE¼				40		no	yes	T	201			201	67							67		
17		NW¼ of SE¼																						
18	Olof Hawkins Leonard H. Peterson	S½ of SW¼ of SE¼				20		no	yes	T	99			99	33							33		
19		SE¼ of SE¼																						
20	Gordon McCurdy & Lulie B. Rhodes	N½ of NW¼ of SE¼				20		no	yes	T	120			120	40							40		
						163.09					1008			1008	336							336		

	Sold for Taxes	Valuations by School Districts as Equalized by Department of Taxation: District No. Rate Mills	District No. Rate Mills	District No. Rate Mills	District No. Rate Mills	District No. Rate Mills	Tax Including State Homestead Mills ($ cts.)	State Tax on Non-Homestead 7.01 Mills ($ cts.)	Special Taxes ($ cts.)	Special Taxes ($ cts.)	Total Taxes ($ cts.)		Paid	When Paid (Month Day Year)	Number of Receipt	March Settlement 1961 ($ cts.)	June Settlement 1961 ($ cts.)	Penalty ($ cts.)	November Settlement 1961 ($ cts.)	Penalty ($ cts.)	Collections to First Monday in January 1962 ($ cts.)	Penalty ($ cts.)	Delinquent on First Monday in January 1962 ($ cts.)	Total Delinquent Tax and Penalty ($ cts.)	Remarks
1												1													
2												2													
3	SOLD FOR TAXES	90					1736	50			1786	3											17.86		
4												4													
5												5													
6												6													
7	SOLD FOR TAXES	60					1488	42			1530	7											15.30		
8												8													
9												9													
10												10													
11												11													
12												12													
13												13													
14	SOLD FOR TAXES	66					1638	46			1684	14											16.84		
15												15													
16	SOLD FOR TAXES	67					1662	46			1708	16											17.08		
17												17													
18		33					818	24			842	18	PAID IN FULL	SEP 5 1961	15278				8.42	36					7.42 Delinquent 107.68
19												19													
20	SOLD FOR TAXES	40					982	28			1026	20											10.20		165.43
		336					8334	236			8590								8.42				17.58		

Bushkie 141-30

Kings Green Shore Rocky Point Blue Water Beach

Personal

Assessment Roll and Tax List of Real Property in the Town of Turtle Lake, Cass County, Minnesota, for Taxes for the Year 1960.

Form 5C.D. MILLER-DAVIS CO., MINNEAPOLIS

* Indicate Type of Property: R-Residential, C-Commercial, I-Industrial, U-Utility, F-Farm, L-Lakeshore, T-Timber, M-Mineral

	In Whose Name Assessed	Description of Property: Subdivision	Sec. or Lot	Town or Block	Rng.	Number of Acres of Land (Acres / 100ths)	No. School District	Indicate Homestead Yes or No	Agr. or Rec. Yes or No	* Indicate Type of Property	True and Full Valuations: Land Exclusive of Structures and Improvements	Buildings and Other Structures +20%	Machinery Permanently Attached to Real Estate	Total True and Full Value	Assessed Valuations: Rural: Homestead Up to $4,000 20%	Rural: Over $4,000 and Non-Homestead 33⅓%	All Other: Timber Class 3c 20%	All Other: Homestead Up to $4,000 25%	All Other: Over $4,000 Non-Homestead 40%	All Other: Machinery Permanently Attached to Real Estate 33⅓%	All Other: Seasonal and Recreational Cabins 33⅓%	Total Assessed Value	Total Assessed Value as Equalized by the Board of Review	Final Equalized Value
						Acres					Dollars	Dollars	Dollars	Dollars	Dollars	Dollars	Dollars	Dollars	Dollars	Dollars	Dollars	Dollars	Dollars	Dollars
1		NE¼ of NE¼	2	141	30		119																	
2		NW¼ of NE¼																						
3		SW¼ of NE¼																						
4	U. S. of America	SE¼ of NE¼																						
5	U. S. of America (formerly Indian Land)	Gov't Lot 1																						
6		NE¼ of NW¼																						
7		NW¼ of NW¼																						
8	Earl L. & Alice Alstatt	SW¼ of NW¼ } Govt Lot 4				45.05		no	yes	L	576			576		192						192		
9		SE¼ of NW¼ }																						
10	Roger M. & Myrtle J. Rydland	Lots Lots 10 & 11				14.05		yes	no	L	340	408 / 340		748 / 680	150 / 136							150 / 136		
11		NE¼ of SW¼																						
12		NW¼ of SW¼																						
13		SW¼ of SW¼																						
14	Edward L. & Loretta Evenson	SE¼ of SW¼				40		yes	yes	F	135	1566 / 1305		1701 / 1440	340 / 288							340 / 288		
15																								
16	Theodore & Henry Robison	W½ of SE¼ of SE¼				20		no	yes	T	399			399		133						133		
17	John Thomas Figenda	NW¼ of SE¼				40		yes	yes	F	220	432 / 360		652 / 580	130 / 116							130 / 116		
18	Edward L. & Loretta Evenson	SW¼ of SE¼				40		yes	yes	F	250			250	50							50		
19	Blanche Devin	SE¼ of SE¼				40		no	yes	T	220	17 / 14		237 / 234		79 / 78						79 / 78		
20																								
						241.10					2140	2423 / 2019		4563 / 4159	670 / 558	404 / 337						1074 / 895		

	Sold for Taxes	Valuations by School Districts as Equalized by Department of Taxation: District No. 119 Rate 34 Mills	District No. 119 Rate 34 Mills	District No. 119 Rate 37 Mills	District No. Rate Mills	District No. Rate Mills	District No. Rate Mills	Tax Including State Homestead $ cts.	State Tax on Non-Homestead 7.0 Mills $ cts.	Special Taxes $ cts.	Special Taxes $ cts.	Total Taxes $ cts.	Paid	When Paid Month Day Year	Number of Receipt	March Settlement 1961 $ cts.	June Settlement 1961 $ cts.	Penalty $ cts.	November Settlement 1961 $ cts.	Penalty $ cts.	Collections to First Monday in January 1962 $ cts.	Penalty $ cts.	Delinquent on First Monday in January 1962 $ cts.	Total Delinquent Tax and Penalty $ cts.	Remarks
1																									
2																									
3																									
4																									
5																									
6																									
7																									
8		192						4764	134			4898	PAID IN FULL	MAY 4 1961	7936		7898								10866
9																									
10			H 150					4096				4096	PAID IN FULL	MAY 31 1961	6800		4096								10867
11																									
12																									
13																									
14		H 340						8436				8436	PAID IN FULL	MAY 22 1961	8253		8436								10786
15																									
16	SOLD FOR TAXES	133						3300	94			3394												33.94	
17		H 130						3226				3226	PAID IN FULL	MAY 8 1961	7862		3226								10787
18		H 50						1240				1240	PAID IN FULL	MAY 22 1961	8253		1240								10786
19		79						1760	56			2016	PAID IN FULL	MAY 31 1961	12875		2016								10788
20																									
		H 520 404 924	H 150	670 404 1074				4096 22926 27022	284			272.06 ~~2316~~					23912							33.94	

Real 141-30

Bushey 144-30 | King Green Shores | Rocky Point | Blue Water Beach | Personal

Assessment Roll and Tax List of Real Property in the Town of Turtle Lake, Cass County, Minnesota, for Taxes for the Year 1960.

Form 5CD MILLER-DAVIS CO., MINNEAPOLIS

* Indicate Type of Property: R-Residential, C-Commercial, I-Industrial, U-Utility, F-Farm, L-Lakeshore, T-Timber, M-Mineral

Real 141-30

	In Whose Name Assessed		Description of Property: Subdivision	Sec. or Lot	Town or Block	Rng.	Number of Acres of Land: Acres	100ths	No. School District	Indicate Homestead Yes or No	Agri. or Seas. Yes or No	* Indicate Type of Property	True and Full Valuations: Land Exclusive of Structures and Improvements (Dollars)	Buildings and Other Structures (Dollars)	Machinery Permanently Attached to Real Estate (Dollars)	Total True and Full Value (Dollars)	Assessed Valuations: Rural: Homestead Up to $4,000 20% (Dollars)	Rural: Over $4,000 and Non-Homestead 33⅓% (Dollars)	All Other: Timber Land Class 3c 20% (Dollars)	All Other: Homestead Up to $4,000 25% (Dollars)	All Other: Over $4,000 Non-Homestead 40% (Dollars)	All Other: Machinery Permanently Attached to Real Estate 33⅓% (Dollars)	All Other: Seasonal and Recreational Cabins 33⅓% (Dollars)	Total Assessed Value (Dollars)	Total Assessed Value as Equalized by the Board of Review (Dollars)	Final Equalized Value (Dollars)
	Wheeler Lumber Bridge & Supply Co.	1	~~NE¼NE¼~~ Govt Lot 4	3	141	30	37	85	117	no	no	T	300			300			60					60		
	U. S. of America	2	~~NW¼NE¼~~ Govt Lot 5																							
	State of Minnesota	3	W½ of SW¼ of NE¼																							
	State of Minnesota	4	~~NE¼NW¼~~ Govt Lot 3																							
	U. S. of America	5	N½ of SW¼ of NW¼																							
	William Hanson	6	~~NW¼NW¼~~ Govt Lot 6				37	48		no	no	T	120			120		40						40		
	" "	7	~~NW¼NW¼~~ Govt Lot 7				37	67		no	no	T	120			120		40						40		
	" "	8	SW¼ of NW¼				40			no	no	T	120			120		40						40		
	Gustave Eulander	9	W½ of SE¼ of NW¼				20			no	no	T	111			111		37						37		
	Albin & Julia Hogan	10	A 1954 Ord. Dr. 22 rds. of W½ of SW¼ of NW¼				2			yes	no	R	20	264 220		284 240	57 48							93 78		
	U. S. of America	11	W½ of NE¼ of SW¼																							
	William Hanson	12	W½ of NW¼ of SW¼				20			no	no	T	60			60		20						20		
	Arthur N. & Alta Dewey	13	SW¼ of SW¼				40			yes	yes	F	205	388 490		743 695	159 139							159 139		
	U. S. of America	14	SE¼ of SW¼																							
	Arthur N. & Alta Dewey	15	S½ of NW¼ of SW¼				20			yes	yes	F	90			90	18							18		
	State of Minnesota	16	~~NE¼SW¼~~ Govt Lot 2																							
	~~[illegible]~~ Harry & Roland Stenhoff	17	E 345' of W½ of SE¼ of SE¼							no	yes	T	30			30		10						10		
	~~[illegible]~~ Kenneth "Dick" Fowler "Estate"	18	E 345' of SE¼ of SE¼							no	yes	T	30			30		10						10		
	Lawrence M. & Nida L. Blackburn	19	~~NW¼NW¼~~ Govt Lot 8 lying E. 345'				1	65		yes	yes	T	80			80	16							16		
	Lawrence M. Blackburn "	20	W½ of SE¼ of SE¼ less 1.65 rds. of W½ 22 rds.				18			yes	yes	R	70	174 145		244 215	49 43							49 43		
	U. S. of America		W½ of S. E¼				316	75					1356	1026		2382	271	127	60					556		

Total True and Full Valuations: 1356 1026 2382

Total Assessed Value: 271 127 60 556

	Sold for Taxes	Valuations by School Districts as Equalized by Department of Taxation: District No. ___ Rate ___ Mills	District No. ___ Rate ___ Mills	District No. ___ Rate ___ Mills	District No. ___ Rate ___ Mills	Tax Including State Homestead ___ Mills $ cts.	State Tax on Non-Homestead 7.6 Mills $ cts.	Special Taxes $ cts.	Special Taxes $ cts.	Total Taxes $ cts.		Paid: When Paid Month Day Year	Number of Receipt	March Settlement 1961 $ cts.	June Settlement 1961 $ cts.	Penalty $ cts.	November Settlement 1961 $ cts.	Penalty $ cts.	Collections to First Monday in January 1962 $ cts.	Penalty $ cts.	Delinquent on First Monday in January 1962 $ cts.	Total Delinquent Tax and Penalty $ cts.	Remarks
1				60		1638	42			1680	1	PAID IN FULL MAY 31 1961	12799		16 80								11335
2											2												
3											3												
4											4												
5											5												
6				40		1092	28			1120	6	2nd HALF PAID OCT 31 1961 1st HALF PAID MAY 23 1961	17485 6781		11 20		11 20					11332
7				40		1092	28			1120	7	2nd HALF PAID OCT 31 1961 1st HALF PAID MAY 23 1961											"
8				40		1092	28			1120	8	2nd HALF PAID OCT 31 1961 1st HALF PAID MAY 23 1961			5 60		5 60						"
9	SOLD FOR TAXES			37		1010	26			1036	9										10 36		
10			4 57			1556				1556	10	PAID IN FULL MAR 13 1961	2327		15 56								
11											11												
12				20		546	14			560	12	2nd HALF PAID OCT 31 1961 1st HALF PAID MAY 23 1961	17485 6781		28 00		28 00					11332
13		4 159				3446				3446	13	PAID IN FULL MAY 23 1961	6593		34 46								10789
14											14												
15		4 18				446				446	15	PAID IN FULL MAY 23 1961	6593		4 46								10789
16											16												
17		10				248	08			256	17										2 56 & 2 82	No address	16546
18		10				248	08			256	18										2 56 & 2 82	"	"
19		4 16				3 96				3 96	19	PAID IN FULL MAY 31 1961	13538		16 12								10701
20		4 49				1216				1216	20	PAID IN FULL MAY 31 1961											"
		4 242	4 57 = 299			8026																	
		28	2 57 = 257			6500	182			14708					112 00		19 60				15 48		
		272	27 4 = 556			17526																	

Bush 1-5 145-30

Kings Green Shore Tooky Point Blue Water Beach

Per 10021

Assessment Roll and Tax List of Real Property in the Town of Turtle Lake

Form 5CD — MILLER-DAVIS CO., MINNEAPOLIS

* Indicate Type of Property: R-Residential, C-Commercial, I-Industrial, U-Utility, F-Farm, L-Lakeshore, T-Timber, M-Mineral

	In Whose Name Assessed	Description of Property: Subdivision	Sec. or Lot	Town or Block	Rng.	Number of Acres of Land (Acres 100ths)	No. School District	Indicate Homestead Yes or No	Agri. or Seas. Rec. Yes or No	Indicate Type of Property	True and Full Valuations: Land Exclusive of Structures and Improvements (Dollars)	Buildings and Other Structures (Dollars)	Machinery Permanently Attached to Real Estate (Dollars)	Total True and Full Value (Dollars)	Assessed Valuations: Rural: Homestead Up to $4,000 20% (Dollars)	Rural: Over $4,000 Up to $8,000 Homestead 33⅓% (Dollars)	All Other: Timber Land Class 3c 20% (Dollars)	All Other: Homestead Up to $4,000 25% (Dollars)	All Other: Over $4,000 Non-Homestead 40% (Dollars)	All Other: Machinery Permanently Attached to Real Estate 33⅓% (Dollars)	All Other: Seasonal and Recreational Cabins 33⅓% (Dollars)	Total Assessed Value (Dollars)	Total Assessed Value as Equalized by the Board of Review (Dollars)	Final Equalized Value (Dollars)
1	State of Minnesota	~~NE¼ of NE¼~~ Govt Lot 1	4	141	30		119																	
2	State of Minnesota	~~NW¼ of NE¼~~ Govt Lot 2																						
3		SW¼ of NE¼																						
4	William Hanson	SE¼ of NE¼				40		no	yes	T	120			120		40						40		
5	Julius & Mabel J. Hanset	N½ of NW¼ of SW¼				20		yes	yes	R	110	574 495		704 605	141 121							141 121		
6	Arthur Harold Bruder & Bernard Stephen Bruder	~~NE¼ of NW¼~~ Govt Lot 3				39.98		no	yes	F	231			231		77						77		
7		NW¼ of NW¼																						
8	U. S. of America	W½ of SW¼ of NW¼																						
9	Arthur Harold Bruder & Bernard Stephen Bruder	SE¼ of NW¼				40		no	yes	F	305	764 637		1069 942		356 314						356 314		
10																								
11	" " " " " "	W½ of NE¼ of SW¼				20		no	yes	F	111			111		37						37		
12	U. S. of America	NW¼ of SW¼																						
13	U. S. of America	W½ of SW¼ of SW¼																						
14	Alec B. & Gertrude N. Rolfe	SE¼ of SW¼				40		yes	yes	R	220			220	44							44		
15	" " "	N½ of SW¼ of SW¼				20		yes	yes	R	110			110	22							22		
16	Herman Lucht	NE¼ of SE¼				40		yes	yes	T	240			240	48							48		
17	State of Minnesota	NW¼ of SE¼																						
18	Alec B. & Gertrude N. Rolfe	SW¼ of SE¼				40		yes	yes	R	220	726 605		946 825	189 165							189 165		
19	Neal & Lucile Beaulieu	N½ of SE¼ of SE¼				20		no	yes	R	114	662 552		776 666		259 222						259 222		
20	Herman N. Lucht	W½ of NE¼ of SE¼				20		yes	yes	F	120	282 235		402 355	80 71							80 71		
						331.98					1901	3028 2524		4929 4425	524 471	769 670						1293 1141		

Cass County, Minnesota, for Taxes for the Year 1960.

	Sold for Taxes	Valuations by School Districts as Equalized by Department of Taxation: District No. 119 Rate 49 Mills (Dollars)	District No. ___ Rate ___ Mills (Dollars)	District No. ___ Rate ___ Mills (Dollars)	District No. ___ Rate ___ Mills (Dollars)	District No. ___ Rate ___ Mills (Dollars)	Tax Including State Homestead ___ Mills ($ cts.)	State Tax on Non-Homestead 7.0 Mills ($ cts.)	Special Taxes ($ cts.)	Special Taxes ($ cts.)	Total Taxes ($ cts.)	Paid	When Paid (Month Day Year)	Number of Receipt	March Settlement 1961 ($ cts.)	June Settlement 1961 ($ cts.)	Penalty ($ cts.)	November Settlement 1961 ($ cts.)	Penalty ($ cts.)	Collections to First Monday in January 1962 ($ cts.)	Penalty ($ cts.)	Delinquent on First Monday in January 1962 ($ cts.)	Total Delinquent Tax and Penalty ($ cts.)	Remarks
1																								
2																								
3																								
4		40					992	14 28			1020	2nd HALF PAID 1st HALF PAID	OCT 31 1961 MAY 29 1961	17435 6781		510		510						11232
5		H 141					3498				3498	PAID IN FULL	MAY 18 1961	10218		3498								10772
6		77					1910	27 54			1964	2nd HALF PAID 1st HALF PAID	OCT 23 1961 MAY 23 1961	17227 8279		982		982						11246
7																								
8																								
9		356					8834	1250 250			9084	2nd HALF PAID 1st HALF PAID	OCT 23 1961 MAY 23 1961	17227 8279		4542		4542						11246
10																								
11		37					918	13 26			944	2nd HALF PAID 1st HALF PAID	OCT 23 1961 MAY 23 1961	17227 8279		472		472						11246
12																								
13																								
14		H 44					1092				1092	2nd HALF PAID 1st HALF PAID	OCT 18 1961 MAY 10 1961	18036 7731		546		546						10805
15		H 22					546				546	2nd HALF PAID 1st HALF PAID	OCT 18 1961 MAY 10 1961			273		273						" "
16		H 48					1190				1190	PAID IN FULL	MAY 15 1961	8017		1190								10790
17																								
18		H 189					4690				4690	2nd HALF PAID 1st HALF PAID	OCT 18 1961 MAY 10 1961	18036 7735		2345		2345						10805
19		259					6426	182			6608	PAID IN FULL	FEB 7 1961	2451	6608									10783
20		H 80					1984				1984	PAID IN FULL	MAY 15 1961	8017		1984								10790
		H 524 769 1293					32080	540			32620				6608	16342		9613						

Real 141-30
Duplicate 144-30
King Green Shore Rocky Point
Blue Water Beach
Portage

Assessment Roll and Tax List of Real Property in the Lown of Leech Lake, Cass County, Minnesota, for Taxes for the Year 1960.

Form 5C-D MILLER-DAVIS CO., MINNEAPOLIS

* Indicate Type of Property: R-Residential, C-Commercial, I-Industrial, U-Utility, F-Farm, L-Lakeshore, T-Timber, M-Mineral

	In Whose Name Assessed	Description of Property: Subdivision	Sec. or Lot	Town or Block	Rng.	Number of Acres of Land: Acres	100ths	No. School District	Individual Homestead Yes or No	Agricultural Homestead Yes or No	Individual Type of Property	True and Full Valuations: Land Exclusive of Structures and Improvements	Buildings and Other Structures	Machinery Permanently Attached to Real Estate	Total True and Full Value	Assessed Valuations: Rural: Homestead Up to $1,000 20%	Over $1,000 and Non-Homestead 33⅓%	All Other: Timber Land Class Je 20%	Homestead Up to $1,000 25%	Over $1,000 and Non-Homestead 40%	Machinery Permanently Attached to Real Estate 33⅓%	Seasonal and Recreational Cabins 33⅓%	Total Assessed Value	Total Assessed Value as Equalized by the Board of Review	Final Equalized Value
												Dollars	Dollars	Dollars	Dollars	Dollars	Dollars	Dollars	Dollars	Dollars	Dollars	Dollars	Dollars	Dollars	Dollars
1	Alma Hoode Dolan	~~NE¼NE¼~~ Govt Lot 1	5	141	30	10.30		114	no	yes	F	70	378 / 332		448 / 402		156 / 134						156 / 134		
2	Clarence & Esther Hopen	~~NW¼NE¼~~ " "	5			32.86			yes	yes	F	210	1032 / 860		1242 / 1070	248 / 214							248 / 214		
3	" " "	~~SW¼NE¼~~ " "	4			25.50			yes	yes	F	170			170	34							34		
4	Alma Hoode Dolan	~~SE¼NE¼~~ " "	2			27.55			no	yes	F	159			159		53						53		
5																									
6	Clarence & Esther Hopen	~~NE¼NW¼~~ " "	6			40.66			yes	yes	F	265			265	53							53		
7	Anthony O'Boyd	~~NW¼NW¼~~ " "	7			40.86			no	yes	F	226	859 / 716		1085 / 942		362 / 314						362 / 314		
8	" "	SW¼NW¼				52			no	yes	F	174			174		58						58		
9	Clarence & Esther Hopen	SE¼NW¼				40			yes	yes	F	290			290	58							58		
10																									
11	U. S. of America	NE¼SW¼																							
12	U. S. of America	NW¼SW¼																							
13	U. S. of America	SW¼SW¼																							
14	U. S. of America	SE¼SW¼																							
15																									
16	U. S. of America	NE¼SE¼																							
17	U. S. of America	~~NW¼SE¼~~ Govt Lot 3																							
18	U. S. of America	SW¼SE¼																							
19	U. S. of America	SE¼SE¼																							
20																									
						260.23						1564	2289 / 1908		3853 / 3472	343 / 359	629 / 559						1027 / 918		

Validations by School Districts as Equalized by Department of Taxation: District 1 No. 114 Rate 24 Mills; District 2 No. 12 Rate 24 Mills; District 3 No. ... Rate ... Mills; District 4 No. ... Rate ... Mills; District 5 No. ... Rate ... Mills; District 6 No. ... Rate ... Mills

	Sold for Taxes	Dollars	Tax Including State Homestead Mills	$ cts.	State Tax on Non-Homestead 7.6 Mills	$ cts.	Special Taxes	$ cts.	Special Taxes	$ cts.	Total Taxes	$ cts.	Paid	When Paid (Month Day Year)	Number of Receipt	March Settlement 1961	June Settlement 1961	Penalty	November Settlement 1961	Penalty	Collections to First Monday in January 1962	Penalty	Delinquent on First Monday in January 1962	Penalty	Total Delinquent Tax and Penalty	Remarks
1		156	3870		110						3980		1st HALF PAID 2nd HALF PAID	OCT 31 1961 MAY 24 1961	19472 12223		19.90		19.90							10794
2		248	6154								6154		1st HALF PAID 2nd HALF PAID	MAY 31 1961 OCT 31 1961	17548 19472		30.77		30.77							10795
3		34	844								844		1st HALF PAID 2nd HALF PAID	MAY 31 1961 OCT 31 1961	12892 19472		4.22		4.22							"
4		53	1316		19 38						1354		1st HALF PAID 2nd HALF PAID	MAY 24 1961 OCT 31 1961	12223 19472		6.77		6.77							10794
5													2nd HALF PAID	OCT 31 1961	17548											
6		53	1316								1316		1st HALF PAID 2nd HALF PAID	MAY 31 1961 OCT 27 1961	12892 19472		6.58		6.58							10795
7		362	8882		127 254						9236		1st HALF PAID 2nd HALF PAID	MAY 15 1961 OCT 27 1961	12892 19472		46.18		46.18							10796
8		58	1440		40						1480		1st HALF PAID 2nd HALF PAID	MAY 15 1961 OCT 31 1961	12892 17548		7.40		7.40							"
9		58	1440								1440		1st HALF PAID	MAY 31 1961	12892		7.20		7.20							
10																										
11																										
12																										
13																										
14																										
15																										
16																										
17																										
18																										
19																										
20																										
		393 649 1042	25362		442						25804						1290		129.02							

Rural 141-30

Bushlake 146-30

Kiara Green Shore Rocky Point

Blue Water Beach

Per 10021

Assessment Roll and Tax List of Real Property in the Town of Turtle Lake

* Indicate Type of Property: R-Residential, C-Commercial, I-Industrial, U-Utility, F-Farm, L-Lakeshore, T-Timber, M-Mineral

Form 5CD MILLER-DAVIS CO., MINNEAPOLIS

Real 141-30

		IN WHOSE NAME ASSESSED	DESCRIPTION OF PROPERTY: SUBDIVISION	Sec. or Lot	Town or Block	Rng.	Number of Acres of Land (Acres 100ths)	No. School District	Indicate Homestead Yes or No	Agri. Homestead Yes or No	Indicate Type*	TRUE AND FULL VALUATIONS: LAND Exclusive of Structures and Improvements (Dollars)	BUILDINGS and Other Structures (Dollars)	MACHINERY Permanently Attached to Real Estate (Dollars)	TOTAL True and Full Value (Dollars)	ASSESSED VALUATIONS: RURAL: Homestead Up to $1,000 20% (Dollars)	RURAL: Over $1,000 and Non-Homestead 33⅓% (Dollars)	ALL OTHER: Timber Class 2c 20% (Dollars)	ALL OTHER: Homestead Up to $1,000 25% (Dollars)	ALL OTHER: Over $1,000 Non-Homestead 40% (Dollars)	ALL OTHER: MACHINERY Permanently Attached to Real Estate 33⅓% (Dollars)	ALL OTHER: Seasonal and Recreational Cabins 33⅓% (Dollars)	TOTAL ASSESSED VALUE (Dollars)	Total Assessed Value as Equalized by the Board of Review (Dollars)	FINAL EQUALIZED VALUE (Dollars)
	1	Anthony O'Brien	N½ of Govt Lot 1	6	141	30	20.42	114	no	yes	F	105			105		35						35		
	2	" "	Govt Lot 2				40.60		no	yes	F	234			234		78						78		
	3		SW¼ of NE¼																						
	4	" "	N½ of SE¼ of NE¼				20.42		no	yes	F	105			105		35						35		
U. S. of America	5		Govt Lot 5																						
U. S. of America	6		NE¼ of NW¼ " " 3																						
U. S. of America	7		NW¼ of NW¼ " " 4																						
	8		SW¼ of NW¼																						
Lydia Anderson	9		SE¼ of NW¼				40		no	yes	F	231			231		77						77		
Martin + Cassie Runyan	10		Govt Lot 7				41.62		yes	yes	R	230	990 825		1220 1055	244 211							244 211		
	11		NE¼ of SW¼																						
	12		NW¼ of SW¼																						
David A. Rosber	13		N½ of NW¼ of SW¼						no	yes	T	111			111		37						37		
Gilbert A. Conklin	14		N½ of SE¼ of SW¼				20		no	yes	F	111			111		37						37		
	15																								
Clarence Edward Conklin	16		NE¼ of SE¼				40		no	yes	F	222			222		74						74		
" " "	17		N½ of SW¼ of SE¼				20		no	yes	F	111			111		37						37		
" " "	18		SW¼ of SE¼				40		no	yes	F	231	576 480		807 711		269 237						269 237		
" " "	19		SE¼ of SE¼				40		no	yes	F	222			222		74						74		
Gilbert Allen Conklin	20		S½ of SE¼ & SW¼ of SW¼				80		no	yes	F	111			111		37						37		
							313.06					2024	1066 1305		3090 3329	244 211	740 789						1034 987		

		VALUATIONS BY SCHOOL DISTRICTS AS EQUALIZED BY DEPARTMENT OF TAXATION: District No. 1 Rate 24 Mills (Dollars)	District No. 117 Rate 24 Mills (Dollars)	District No. Rate Mills (Dollars)	District No. Rate Mills (Dollars)	District No. Rate Mills (Dollars)	Tax including State Homestead Mills ($ cts.)	State Tax on Non-Homestead Mills ($ cts.)	SPECIAL TAXES ($ cts.)	SPECIAL TAXES ($ cts.)	TOTAL TAXES ($ cts.)	PAID	WHEN PAID (Month Day Year)	Number of Receipt	March Settlement 1961 ($ cts.)	June Settlement 1961 ($ cts.)	Penalty ($ cts.)	November Settlement 1961 ($ cts.)	Penalty ($ cts.)	Collections to First Monday in January 1962 ($ cts.)	Penalty ($ cts.)	Delinquent on First Monday in January 1962 ($ cts.)	Penalty ($ cts.)	Total Delinquent Tax and Penalty ($ cts.)	REMARKS
	1		35				868	24			892	2nd HALF PAID OCT 27 1961 / 1st HALF PAID MAY 19 1961	7372			446		446							10786
	2		78				1936	54			1990	2nd HALF PAID OCT 27 1961 / 1st HALF PAID MAY 19 1961	8195			995		995							"
	3																								
	4		35				868	24			892	2nd HALF PAID OCT 27 1961 / 1st HALF PAID MAY 19 1961	7372 8195			446		446							10786
	5																								
	6																								
	7																								
	8																								
	9		77				1910	54			1964	2nd HALF PAID OCT 11 1961 / 1st HALF PAID MAY 23 1961	17564 16601			982		982							10797
	10		4 244				6054				6054	PAID IN FULL MAY 31 1961	12885			6054									10498
	11																								
	12																								
	13		37				918	26			944	PAID IN FULL MAY 22 1961	10943			944									10792
	14		37				918	26			944	PAID IN FULL MAR 30 1961	5587			944									11244
	15																								
	16		74				1836	52			1888	PAID IN FULL MAY 4 1961													10799
	17		37				918	26			944	PAID IN FULL MAY 4 1961													"
	18		269				6674	188			6862	PAID IN FULL MAY 4 1961	7935			11582									"
	19		74				1836	52			1888	PAID IN FULL MAY 4 1961													"
	20		37				918	26			944	PAID IN FULL MAR 30 1961	5587			944									11244
			4 244 780 1084				25654	552			26206					23337		2869							

Dunlap 141-30

King's Green Shores — Rocky Point — Blue Water Beach

Pers. 01-02

Assessment Roll and Tax List of Real Property in the Town of Turtle Lake

Form 5CD MILLER-DAVIS CO., MINNEAPOLIS

Real 141-30

* Indicate Type of Property: R-Residential, C-Commercial, I-Industrial, U-Utility, F-Farm, L-Lakeshore, T-Timber, M-Mineral

	In Whose Name Assessed	Description of Property: Subdivision	Sec. or Lot	Town or Block	Rng.	Number of Acres of Land (Acres 100ths)	No. School District	Indicate Homestead Yes or No	Agri. Seas. Rec. Yes or No	Indicate Type Prop. Property	True and Full Valuations: Land Exclusive of Structures and Improvements (Dollars)	Buildings and Other Structures (Dollars)	Machinery Permanently Attached to Real Estate (Dollars)	Total True and Full Value (Dollars)	Assessed Valuations: Rural: Homestead Up to $4,000 20% (Dollars)	Rural: Over $4,000 and Non-Homestead 33⅓% (Dollars)	All Other: Timber Land Class 3a 20% (Dollars)	All Other: Homestead Up to $4,000 25% (Dollars)	All Other: Over $4,000 Non-Homestead 40% (Dollars)	All Other: Machinery Permanently Attached to Real Estate 33⅓% (Dollars)	All Other: Seasonal and Recreational Cabins 33⅓% (Dollars)	Total Assessed Value (Dollars)	Total Assessed Value as Equalized by the Board of Review (Dollars)	Final Equalized Value (Dollars)
1	Clifford J. Thompson + Wm. W. Munns	NE¼ of NE¼	7	141	30	40	114	no	yes	T	213			213		71						71		
2	Peter + Lindsey M. Beyer	S½ of NW¼ of NE¼				20		no	yes	T	84			84		28						28		
3	U. S. of America	~~SW¼ of NE¼~~																						
4	State of Minnesota	SE¼ of NE¼																						
5	Elmer + Estella Walker	W½ of E. 20 acs. of NE¼ of NW¼				10		no	yes	T	54			54		18						18		
	David W. + Evelyn L. Erickson	S½ 10 acs. of NE¼ of NW¼				10		yes	yes	R	55	70 / 84		125 / 139	28 / 35							28 / 35		
	Harry W. + Eva M. Andreas	~~NW¼ of NW¼~~ Govt Lot 1				41.34		yes	yes	R	234	187 / 156		421 / 390	84 / 78							84 / 78		
	" " "	N½ of NE¼ of NW¼				10		yes	yes	T	55			55	11							11		
9	U. S. of America	~~SW¼ of NW¼~~ Govt Lot 2																						
10	U. S. of America	" " 3																						
11	U. S. of America	NE¼ of SW¼																						
12		NW¼ of SW¼																						
13	Paul R. + Lillian Hansen	~~SW¼ of NW¼~~ Govt Lot 4				41.01		yes	yes	F	250	582 / 485		832 / 735	166 / 147							166 / 147		
14	" " "	W½ of SE¼ of SW¼				20		yes	yes	F	110			110	22							22		
15	U. S. of America	~~S½ of SW¼ of NW¼ of NW¼~~																						
16	~~U. S. of America~~	~~NW¼ of NW¼ of NW¼~~																						
17	State of Minnesota	NW¼ of SE¼																						
18	U. S. of America	SW¼ of SE¼																						
19	U. S. of America	~~NE¼ of SE¼~~																						
20	Leslie L. + Marian E. Hiscock	W. 10 ac. of E. 20 ac. of NE¼ of NW¼				10		no	yes	T	51			51		17						17		
	U. S. of America	~~E½ of NE¼ of NW¼~~				202.35					1106	853 / 711		1959 / 1811	311 / 283	134						445 / 417		

	Sold for Taxes	Valuations by School Districts as Equalized by Department of Taxation: District No. 114 Rate 12 Mills	District No. ___ Rate ___ Mills	District No. ___ Rate ___ Mills	District No. ___ Rate ___ Mills	District No. ___ Rate ___ Mills	Tax including State Homestead Mills	State Tax on Non-Homestead 7.0 Mills	Special Taxes	Special Taxes	Total Taxes	Paid	When Paid (Month Day Year)	Number of Receipt	March Settlement 1961	June Settlement 1961	Penalty	November Settlement 1961	Penalty	Collections to First Monday in January 1962	Penalty	Delinquent on First Monday in January 1962	Total Delinquent Tax and Penalty	Remarks
1		71					1762	50			1812	PAID IN FULL	MAY 25 1961	2562		18 12								10800
2		28					694	20			714	PAID IN FULL	MAY 5 1961	8959		7 14								10801
3																								
4																								
5		18					446	12			458	PAID IN FULL	MAY 25 1961	11049		4 58								10802
6		# 28					694				694	PAID IN FULL	MAY 29 1961	13392		6 94								
7		# 84					2084				2084	2nd HALF PAID 1st HALF PAID	OCT 11 1961 MAY 31 1961	18001										10803
8		# 11					272				272	2nd HALF PAID 1st HALF PAID	OCT 11 1961 MAY 31 1961	13451		11 78		11 78						"
9																								
10																								
11																								
12																								
13		# 166					4118				4118	2nd HALF PAID 1st Half Paid	SEP 25 1961 MAY 18 1961	15530		20 59		20 59						10804
14		# 22					546				546	2nd HALF PAID 1st Half Paid	OCT 11 1961 MAY 18 1961	10220		2 73		2 73						"
15																								
16																								
17																								
18																								
19																								
20		17					422	12			434	PAID IN FULL	APR 26 1961	7613		4 34								10805
		# 311 134 445					11038	94			11132					76 32		35 10						

Bushel 141-30 Kiss Green Shore Rocky Point Blue Water Beach Personal

Assessment Roll and Tax List of Real Property in the Town of Turtle Lake, Cass County, Minnesota, for Taxes for the Year 1960.

Form 5CD MILLER-DAVIS CO., MINNEAPOLIS

* Indicate Type of Property: R-Residential, C-Commercial, I-Industrial, U-Utility, F-Farm, L-Lakeshore, T-Timber, M-Mineral

	IN WHOSE NAME ASSESSED		DESCRIPTION OF PROPERTY: SUBDIVISION	Sec. or Lot	Town or Block	Rng.	Number of Acres of Land: Acres	100ths	No. School District	Indicate Homestead Yes or No	Agri. or Soils Rest. Yes or No	* Indicate Type of Property	TRUE AND FULL VALUATIONS: LAND Exclusive of Structures and Improvements	BUILDINGS and Other Structures	MACHINERY Permanently Attached to Real Estate	TOTAL True and Full Value	ASSESSED VALUATIONS: RURAL: Homestead Up to $4,000 20%	RURAL: Over $4,000 and Non-Homestead 33⅓%	ALL OTHER: Timber Land Class 2c 20%	ALL OTHER: Homestead Up to $4,000 25%	ALL OTHER: Over $4,000 Non-Homestead 40%	ALL OTHER: MACHINERY Permanently Attached to Real Estate 33⅓%	ALL OTHER: Seasonal and Recreational Cabins 33⅓%	TOTAL ASSESSED VALUE	Total Assessed Value as Equalized by the Board of Review	FINAL EQUALIZED VALUE
													Dollars	Dollars	Dollars	Dollars	Dollars	Dollars	Dollars	Dollars	Dollars	Dollars	Dollars	Dollars	Dollars	Dollars
	U. S. of America	1	NE ¼ of NE ¼	8	141	30			119																	
	U. S. of America	2	NW ¼ of NE ¼																							
	U. S. of America	3	SW ¼ of NE ¼																							
	U. S. of America	4	SE ¼ of NE ¼																							
		5																								
	U. S. of America	6	NE ¼ of NW ¼																							
	U. S. of America	7	NW ¼ of NW ¼																							
	U. S. of America	8	SW ¼ of NW ¼																							
	U. S. of America	9	SE ¼ of NW ¼																							
		10																								
	State of Minnesota	11	NE ¼ of SW ¼																							
	State of Minnesota	12	NW ¼ of SW ¼																							
	U. S. of America	13	SW ¼ of SW ¼																							
	State of Minnesota	14	SE ¼ of SW ¼																							
		15																								
	State of Minnesota	16	NE ¼ of SE ¼																							
	State of Minnesota	17	NW ¼ of SE ¼																							
	State of Minnesota	18	SW ¼ of SE ¼																							
	State of Minnesota	19	SE ¼ of SE ¼																							
		20																								

	SOLD FOR TAXES	VALUATIONS BY SCHOOL DISTRICTS AS EQUALIZED BY DEPARTMENT OF TAXATION: District No. ..... Rate ..... Mills ..... Dollars	District No. ..... Rate ..... Mills ..... Dollars	District No. ..... Rate ..... Mills ..... Dollars	District No. ..... Rate ..... Mills ..... Dollars	District No. ..... Rate ..... Mills ..... Dollars	District No. ..... Rate ..... Mills ..... Dollars	Tax including State Homestead ..... Mills $ cts.	State Tax on Non-Homestead ..... Mills $ cts.	SPECIAL TAXES $ cts.	SPECIAL TAXES $ cts.	TOTAL TAXES $ cts.		PAID	WHEN PAID: Month Day Year	Number of Receipt	March Settlement 1961 $ cts.	June Settlement 1961 $ cts.	Penalty $ cts.	November Settlement 1961 $ cts.	Penalty $ cts.	Collections to First Monday in January 1962 $ cts.	Penalty $ cts.	Delinquent on First Monday in January 1962 $ cts.	Total Delinquent Tax and Penalty $ cts.	REMARKS
1													1													
2													2													
3													3													
4													4													
5													5													
6													6													
7													7													
8													8													
9													9													
10													10													
11													11													
12													12													
13													13													
14													14													
15													15													
16													16													
17													17													
18													18													
19													19													
20													20													

Assessment Roll and Tax List of Real Property in the Town of Little Lake

* Indicate Type of Property: R-Residential, C-Commercial, I-Industrial, U-Utility, F-Farm, L-Lakeshore, T-Timber, M-Mineral

Form 51.D. MILLER-DAVIS CO., MINNEAPOLIS

Real 141-30

	In Whose Name Assessed	Subdivision	Sec. or Lot	Town or Block	Rng	Number of Acres of Land (Acres 100ths)	No. School District	Indicate Homestead or No	Agri. or Non-Agri. Herr. or No	Indicate Type of Property	Land Exclusive of Buildings and Improvements	Buildings and Other Structures + 20%	Machinery Permanently Attached to Real Estate	Total True and Full Value	Homestead Up to $4,000 20%	Rural Over $4,000 and Non-Homestead 33⅓%	Timber Land Class 3e 20%	All Other Homestead Up to $4,000 25%	All Other Over $4,000 and Non-Homestead 40%	Machinery Permanently Attached to Real Estate 33⅓%	Seasonal and Recreational Cabins 33⅓%	Total Assessed Value	Total Assessed Value as Equalized by the Board of Review	Final Equalized Value	Remarks
											Dollars	Dollars	Dollars	Dollars	Dollars	Dollars	Dollars	Dollars	Dollars	Dollars	Dollars	Dollars	Dollars	Dollars	
	Winter Incorporated (Clifford Barker)		1	E½ of NE¼ less 4½ acs.	9	141	30	20	119	no	yes	F	125	2762 / 2302		2887 / 2427		962 / 809					962 / 809			12862
	Alec R. + Gertrude M. Wolfe		2	W½ of NW¼ of NE¼				20		yes	yes	T	110			110	22						22			10805
	Floyd + Alice Kennedy		3	SW¼ of NE¼				40		yes	yes	T	220			220	44						44			10806
	Alice Kennedy		4	SE¼ of NE¼				40		yes	yes	F	230	336 / 280		566 / 510	113 / 102						113 / 102			10806
	Nawillus Lumber Co.		5	W½ of NE¼ + NE¼ of NE¼				20		no	yes	T	390			390			78				78			
	John A. + Elizabeth M. Rogers		6	E½ of NE¼ of NW¼				20		no	yes	F	114	180 / 150		294 / 264		88 / 88					88 / 88			10807
	Klaus Bakkie 9/10 int?		7	W½ of E½ of NW¼				20		no	yes	F	90	166 / 138		256 / 228		55 / 76					55 / 76			10808
	Korfin + Hovde		8	SW¼ of NW¼				40		no	yes	F	264			264		88					88			10809
	Aune, Anne + Aigne Annette Hovde		9	E½ of SE¼ of NW¼				20		yes	yes	F	135	756 / 630		891 / 765	178 / 153						178 / 153			10810
	Korfin + Hovde		10	W½ of SW¼ + SW¼ of NW¼				20		no	yes	T	132			132		44					44			10809
	Aune, Anne + Aigne Annette Hovde		11	E½ of NE¼ of SW¼				20		yes	yes	F	125			125	25						25			10810
	Korfin + Hovde		12	NW¼ of SW¼				40		no	yes	T	219			219		73					73			10809
	State of Minnesota		13	SW¼ of SW¼																					
	State of Minnesota		14	SE¼ of SW¼																					
	Nawillus Lumber Co.		15	E½ of NW¼ + NE¼ of NE¼				20		no	yes	T	180			180			36				36			
	U. S. of America		16	W½ of N½ of SE¼				20																	
	Fred H. Erickson		17	NW¼ of SE¼				20		no	yes	R	117	32 / 27		149 / 144		50 / 48					50 / 48			
	L. Oslund		18	SW¼ of SE¼				40		yes	yes	R	220	182 / 95		322 / 305	64 / 61						64 / 61			10811
	Henry Bakkie		19	SE¼ of SE¼				40		yes	yes	R	150	150 / 125		300 / 275	60 / 55						60 / 55			10877
	Korfin + Hovde		20	W½ of NE¼ of SW¼				20		no	yes	T	123			123		41					41			10809
	(cont. next page)							480					2944	4484 / 3837		7428 / 6681	306 / 262	1441 / 1227	114				1862 / 1618			

VALUATIONS BY SCHOOL DISTRICTS AS EQUALIZED BY DEPARTMENT OF TAXATION

	Sold for Taxes	District No. 119 Dollars	District No. Rate Mills	District No. Dollars	District No. Rate Mills	District No. Dollars	District No. Rate Mills	Tax Including State Homestead Mills $ cts.	State Tax on Non-Homestead 7.01 Mills $ cts.	Special Taxes $ cts.	Special Taxes $ cts.	Total Taxes $ cts.	Paid	When Paid Month Day Year	Number of Receipt	March Settlement 1961 $ cts.	June Settlement 1961 $ cts.	Penalty $ cts.	November Settlement 1961 $ cts.	Penalty $ cts.	Collections to First Monday in January 1962 $ cts.	Penalty $ cts.	Delinquent on First Monday in January 1962 $ cts.	Total Delinquent Tax and Penalty $ cts.	Remarks
1		962						238 70	6 74			245 44	1 PAID IN FULL	FEB 28 1961	2371	245 44									
2		# 22						5 46				5 46	2 2nd HALF PAID 1st HALF PAID	OCT 18 1961 MAY 10 1961	18034 7351		2 73		2 73						
3		# 44						10 92				10 92	3 2nd HALF PAID 1st HALF PAID	OCT 0 1961 MAY 26 1961	16155		19 48		19 48						10806
4		# 113						28 04				28 04	4 2nd HALF PAID 1st HALF PAID	OCT 17 1961 MAY 9 1961	6758										10806
5		78						19 36	27 54			19 90	5 2nd HALF PAID 1st HALF PAID	OCT 17 1961 MAY 23 1961	18038 10962		9 95		9 95						
6		98						24 32	68			25 00	6 PAID IN FULL	APR 21 1961	5523		25 00								10807
7		85						21 10	60			21 70	7 2nd HALF PAID 1st HALF PAID	OCT 27 1961 MAY 29 1961	17355 11118		10 85		10 85						10808
8		88						21 84	62			22 46	8 PAID IN FULL	MAY 31 1961	12378		22 46								10809
9		# 178						44 16				44 16	9 2nd HALF PAID 1st HALF PAID	OCT 26 1961 MAY 29 1961	17356 11113		22 08		22 08						10810
10		44						10 92	30			11 22	10 PAID IN FULL 2nd HALF PAID	MAY 31 1961 OCT 26 1961	12388 17356		11 22								10809
11		# 25						6 20				6 20	11 1st HALF PAID	MAY 29 1961	11113		3 10		3 10						10810
12		73						18 12	52			18 64	12 PAID IN FULL	MAY 31 1961	12388		18 64								10809
13													13												
14													14												
15		36						8 94	13 26			9 20	15 2nd HALF PAID 1st HALF PAID	OCT 18 1961 MAY 29 1961	18028 10962		4 60		4 60						
16													16												
17	SOLD FOR TAXES	50						12 40	36			12 76	17										12 76		
18		# 64						15 88				15 88	18 2nd HALF PAID 1st HALF PAID	AUG 8 1961 MAY 1 1961	14208 7681		7 94		7 94						10811
19		# 60						14 88				14 88	19 2nd HALF PAID 1st HALF PAID	OCT 31 1961 MAY 25 1961	17544 6665		7 44		7 44						10877
20		41						10 18	28			10 46	20 PAID IN FULL	MAY 31 1961	12388		10 46								10809
		# 506 1356 2861						51 42	10 90			52 32				245 44	175 95		88 17				12 76		

Dual 141-30

Klaus Green Shore + Rocky Point

Blue Water Beach

Personal

Assessment Roll and Tax List of Real Property in the Town of Leech Lake

* Indicate Type of Property: R-Residential, C-Commercial, I-Industrial, U-Utility, F-Farm, L-Lakeshore, T-Timber, M-Mineral

Form 5CLD MILLER-DAVIS CO., MINNEAPOLIS

	In Whose Name Assessed	Description of Property: Subdivision	Sec. or Lot	Town of Block	Rng.	Number of Acres of Land: Acres	100ths	No. School District	Indicate Homestead Yes or No	Agri. or Resi. Yes or No	Indicate Type of Property	True and Full Valuations: Land Exclusive of Structures and Improvements	Buildings and Other Structures	Machinery Permanently Attached to Real Estate	Total True and Full Value	Assessed Valuations: Rural: Homestead Up to $4,000 20%	Over $4,000 and Non-Homestead 33⅓%	All Other: Timber Land Class 3c 20%	Homestead Up to $4,000 25%	Over $4,000 and Non-Homestead 40%	Machinery Permanently Attached to Real Estate 33⅓%	Seasonal and Recreational Cabins 33⅓%	Total Assessed Value	Total Assessed Value as Equalized by the Board of Review	Final Equalized Value
												Dollars	Dollars	Dollars	Dollars	Dollars	Dollars	Dollars	Dollars	Dollars	Dollars	Dollars	Dollars	Dollars	Dollars
1		NE¼ of NE¼	9	141.50				119																	
2		NW¼ of NE¼																							
3		SW¼ of NE¼																							
4		SE¼ of NE¼																							
5	Kenneth S. & Ann P. Barber	Part of E½ of NE¼ of NE¼				46			no	no	R	45	900 750		945 795		315 265						315 265		
6		NE¼ of NW¼																							
7	Sylvester J. & Hilda Lairbacke Northup Heirs. Indian Land 110 ink	NW¼ of NW¼				40			no	yes	T	144			144		48						48		
8		SW¼ of NW¼																							
9		SE¼ of NW¼																							
10																									
11		NE¼ of SW¼																							
12		NW¼ of SW¼																							
13		SW¼ of SW¼																							
14		SE¼ of SW¼																							
15																									
16	Cornelius Bakke Heirs - Angelina Bakke " " Vincent - Z. Nelson Michela Kiefillippi " " - Ord 115041	NE¼ of SE¼				40			yes	yes	R	175	132 110		307 285	61 57							64 57		
17		NW¼ of SE¼																							
18		SW¼ of SE¼																							
19		SE¼ of SE¼																							
20																									
						86.46						364	1032 960		1396 1324	61 57	363 313						424 370		

	Sold for Taxes	Valuations by School Districts as Equalized by Department of Taxation: District No. Rate Mills	Dollars	District No. Rate Mills	Dollars	District No. Rate Mills	Dollars	District No. Rate Mills	Dollars	Tax including State Homestead Mills $ cts.	State Tax on Non-Homestead 7.0 Mills $ cts.	Special Taxes $ cts.	Special Taxes $ cts.	Total Taxes $ cts.		Paid	When Paid Month Day Year	Number of Receipt	March Settlement 1961 $ cts.	June Settlement 1961 $ cts.	Penalty $ cts.	November Settlement 1961 $ cts.	Penalty $ cts.	Collections to First Monday in January 1962 $ cts.	Penalty $ cts.	Delinquent on First Monday in January 1962 $ cts.	Total Delinquent Tax and Penalty $ cts.	Remarks
1															1													
2															2													
3															3													
4															4													
5						315				8604	220			8824	5											8824	7906	11845
6															6													
7	ALD FOR TAXES		48							1190	34			1224	7											1224		
8															8													
9															9													
10															10													
11															11													
12															12													
13															13													
14															14													
15															15													
16		4	61							1514				1514	16	2W HALF PAID 1W HALF PAID	OCT 31 1961 MAY 25 1961	17594 6668		757		7 57						10792
17															17													
18															18													
19															19													
20															20													
		4	61							2704																		
			48			315	3	61	3	6624	254			11562						757		7 57				100 48		
			109						4	11308																		

Bunk 1 Kings Green Shore Rocky Point Blue Water Beach Per Orig.

Assessment Roll and Tax List of Real Property in the Town of Lurtle Lake

* Indicate Type of Property: R-Residential, C-Commercial, I-Industrial, U-Utility, F-Farm, L-Lakeshore, T-Timber, M-Mineral

Form 5CD MILLER-DAVIS CO., MINNEAPOLIS

	In Whose Name Assessed		Description of Property: Subdivision	Sec. or Lot	Town or Block	Rng.	Number of Acres of Land (Acres / 100ths)	No. School District	Indicate Homestead Yes or No	Agri. or Non-Agri. Yes or No	* Indicate Type of Property	True and Full Valuations: Land Exclusive of Structures and Improvements	Buildings and Other Structures	Machinery Permanently Attached to Real Estate	Total True and Full Value	Assessed Valuations: Rural: Homestead Up to $4,000 20%	Rural: Over $4,000 and Non-Homestead 33⅓%	All Other: Timber Land Class 3e 20%	All Other: Homestead Up to $4,000 25%	All Other: Over $4,000 Non-Homestead 40%	All Other: Machinery Permanently Attached to Real Estate 33⅓%	All Other: Seasonal and Recreational Cabins 33⅓%	Total Assessed Value	Total Assessed Value as Equalized by the Board of Review	Final Equalized Value	Remarks
												Dollars	Dollars	Dollars	Dollars	Dollars	Dollars	Dollars	Dollars	Dollars	Dollars	Dollars	Dollars	Dollars	Dollars	
	Ella Dahly	1	NE¼ of NE¼	10	141	30	40	119	yes	yes	F	220	168 / 140		388 / 360	78 / 72							78 / 72			10812
	~~Henry H. Donner~~ Raymond C. & Joyce E. Harris	2	W½ of NW¼ of NE¼				20		yes	yes	T	110			110	22							22			10813
	U. S. of America	3	SW¼ of NE¼																							
	Ella Dahly	4	SE¼ of NE¼				40		yes	yes	T	220			220	44							44			10812
	U. S. of America	5	SW¼ of NW¼ of NW¼																							
	~~Henry H. Donner~~ RAYMOND C. & JOYCE E. HARRIS	6	NE¼ of NW¼				40		yes	yes	R	219	687 / 556		906 / 775	177 / 155							177 / 155			10812
	Arthur N. & Alta Newey	7	NW¼ of NW¼				40		yes	yes	R	225	96 / 80		321 / 305	64 / 61							64 / 61			10789
	" " "	8	SW¼ of NW¼				40		yes	yes	T	220			220	44							44			
		9	SE¼ of NW¼																							
		10																								
	Orville H. & Laura Warner	11	NE¼ of SW¼				40		yes	yes	F	250	480 / 400		730 / 650	146 / 130							146 / 130			10814
	Carl Ostrum	12	NW¼ of SW¼				40		yes	yes	F	225	366 / 305		591 / 530	118 / 106							118 / 106			10815
	Lesit Rikker	13	SW¼ of SW¼				40		yes	yes	F	225	480 / 400		705 / 625	141 / 125							141 / 125			10816
		14	SE¼ of SW¼																							
		15																								
	Mile R. & Lina Dahly	16	NE¼ of SE¼				40		yes	yes	F	225	1470 / 1225		1695 / 1450	339 / 290							339 / 290			10817
	U. S. of America	17	NW¼ of SE¼																							
	Oscar N. Hanson	18	SW¼ of SE¼				40		yes	yes	F	240	186 / 155		426 / 395	85 / 79							85 / 79			10818
	Mile R. & Lina Dahly	19	SE¼ of SE¼				40		yes	yes	F	220			220	44							44			10817
		20																								
							460					2599	3913 / 3261		6512 / 5860	1302 / 1172							1302 / 1172			

	Valuations by School Districts as Equalized by Department of Taxation: District No. 119 Rate 248.72 Mills	Dollars	Districts	Dollars	Districts	Dollars	Districts	Dollars	Tax including State Homestead Mills $ cts.	State Tax on Non-Homestead Mills $ cts.	Special Taxes $ cts.	Special Taxes $ cts.	Total Taxes $ cts.	Paid	When Paid (Month Day Year)	Number of Receipt	March Settlement 1961 $ cts.	June Settlement 1961 $ cts.	Penalty $ cts.	November Settlement 1961 $ cts.	Penalty $ cts.	Collections to First Monday in January 1962 $ cts.	Penalty $ cts.	Delinquent on First Monday in January 1962 $ cts.	Total Delinquent Tax and Penalty $ cts.	Remarks
1	4 78								19.36				19.36	2nd HALF PAID OCT 10 1961 / 1st HALF PAID MAY 3 1961	73 74 / 7717			9.68		9.68					
2	4 22								5.46				5.46	PAID IN FULL MAY 23 1961	6594			5.46								10813
3																										
4	4 44								10.92				10.92	2nd HALF PAID OCT 10 1961 / 1st HALF PAID MAY 3 1961	73 74 / 7717			5.46		5.46					10812
5																										
6	4 177								43.92				43.92	PAID IN FULL MAY 23 1961	6594			43.92								10812
7	4 64								15.88				15.88	PAID IN FULL MAY 23 1961				15.88								10789
8	4 44								10.92				10.92	PAID IN FULL MAY 23 1961	6593			10.92								
9																										
10																										
11	4 146								36.22				36.22	PAID IN FULL JAN 12 1961	36		36.22									10814
12	4 118								29.28				29.28	PAID IN FULL MAY 4 1961	7765			29.28								10815
13	4 141								34.98				34.98	PAID IN FULL MAY 10 1961	9889			34.98								10816
14																										
15																										
16	4 339								84.12				84.12	2nd HALF PAID OCT 25 1961 / 1st HALF PAID MAY 10 1961	71 73 / 7128			42.06		42.06					10817
17																										
18	4 85								21.10				21.10	PAID IN FULL MAY 4 1961	7778			21.10								10818
19	4 44								10.92				10.92	2nd HALF PAID OCT 25 1961 / 1st HALF PAID MAY 10 1961	71 85 / 7127			5.46		5.46					10817
20																										
	4 1302								323.08				323.08				36.22	224.19		62.67						

Assessment Roll and Tax List of Real Property in the Town of Leech Lake

Form 5CD MILLER-DAVIS CO., MINNEAPOLIS

* Indicate Type of Property: R-Residential, C-Commercial, I-Industrial, U-Utility, F-Farm, L-Lakeshore, T-Timber, M-Mineral

	In Whose Name Assessed		Description of Property: Subdivision	Sec. or Lot	Town or Block	Rng.	Number of Acres of Land (Acres 100ths)	No. School District	Indicate Homestead Yes or No	Agri. or Seas. Resi. Yes or No	* Indicate Type of Property	True and Full Valuations: Land Exclusive of Structures and Improvements	Buildings and Other Structures	Machinery Permanently Attached to Real Estate	Total True and Full Value	Assessed Valuations: Rural: Homestead Up to $4,000 20%	Rural: Over $4,000 and Non-Homestead 33⅓%	All Other: Timber Land Class 3e 20%	All Other: Homestead Up to $4,000 25%	All Other: Over $4,000 and Non-Homestead 40%	Machinery Permanently Attached to Real Estate 33⅓%	Seasonal and Recreational Cabins 33⅓%	Total Assessed Value	Total Assessed Value as Equalized by the Board of Review	Final Equalized Value
							Acres					Dollars	Dollars	Dollars	Dollars	Dollars	Dollars	Dollars	Dollars	Dollars	Dollars	Dollars	Dollars	Dollars	Dollars
	U. S. of America	1	NE¼ of NE¼	11	141	30		119																	
	U. S. of America	2	W½ of NW¼ of NE¼																						
	U. S. of America	3	SW¼ of NE¼																						
	U. S. of America	4	SE¼ of NE¼																						
	Robert A. Sr. + Elva M. George	5	E. 75' of N. 175' of E½ of NW¼ of SE¼ + N. 100' of W. 175' of E½ of SW¼ of SE¼				70		yes	yes	R	10	594 / 495		604 / 505	121 / 101								121 / 101		
	Lawrence Sr. + Viola L. Blackburn	6	NE¼ of NW¼ less N. 100' of W. 175'				37.70		yes	yes	F	235	462 / 385		697 / 620	139 / 124								139 / 124		
	Robert + Nola Blackburn	7	W½ of NW¼ of NW¼ less N. 175' of W. 175'				1.60		yes	yes	F	120	678 / 565		798 / 685	160 / 137								160 / 137		
		8	SW¼ of NW¼																						
		9	SE¼ of NW¼																						
	Oscar Christopherson	10	E½ of SE¼ of SE¼				20		yes	yes	F	110	360 / 300		470 / 410	94 / 82								94 / 82		
		11	NE¼ of SW¼																						
	George Lucak	12	NW¼ of SW¼				40		no	yes	T	219			219		73							73		
	Walter + Mayo Shaw	13	SW¼ of SW¼				40		yes	yes	F	200	636 / 530		836 / 730	167 / 146								167 / 146		
		14	W½ of SE¼ of SW¼																						
	George Lucak	15	N½ of N½ of SE¼ of SE¼				20		no	yes	T	111			111		37							37		
	Fred + Mildred Fraser ½ int. Harold & Nora Fraser ½ int.	16	S½ of NE¼ of SE¼				20		yes	yes	T	110			110	22								22		
	George Lucak	17	NW¼ of SE¼				40		no	yes	T	219			219		73							73		
	Fred + Mildred Fraser ½ int. Harold & Nora Fraser ½ int.	18	SW¼ of SE¼				40		yes	yes	F	234	883 / 734		1117 / 968	223 / 194								223 / 194		
	" " " "	19	SE¼ of SE¼				40		yes	yes	F	220			220	44								44		
		20																							
							320					1786	3613 / 3017		5401 / 4803	720 / 660	183							1153 / 1053		

	Valuations by School Districts as Equalized by Department of Taxation: District No. / Rate Mills	Tax Including State Homestead $ cts.	State Tax on Non-Homestead 7.01 Mills $ cts.	Special Taxes $ cts.	Special Taxes $ cts.	Total Taxes $ cts.	Paid	When Paid (Month Day Year)	Number of Receipt	March Settlement 1961 $ cts.	June Settlement 1961 $ cts.	Penalty $ cts.	November Settlement 1961 $ cts.	Penalty $ cts.	Collections to First Monday in January 1962 $ cts.	Penalty $ cts.	Delinquent on First Monday in January 1962 $ cts.	Total Delinquent Tax and Penalty $ cts.	Remarks
1							1												
2							2												
3							3												
4							4												
5	121	30.02				30.02	5	PAID IN FULL MAY 5 1961	8760		30.02								10819
								2nd HALF PAID SEP 5 1961	15380										
6	139	34.48				34.48	6	1st HALF PAID MAY 26 1961	12239		17.24		17.24						10820
								2nd HALF PAID OCT 31 1961	17508										
7	160	37.70				37.70	7	1st HALF PAID MAY 31 1961	13418		19.85		19.85						10821
8							8												
9							9												
10	44	23.32				23.32	10	PAID IN FULL MAR 3 1961	7208		23.32								10822
11							11												
12	73	18.12	.52			18.64	12	PAID IN FULL MAY 22 1961	8244		18.64								10823
13	167	41.44				41.44	13	PAID IN FULL OCT 31 1961	17565				41.44	1.45					16547
14							14												
15	37	9.18	.26			9.44	15	PAID IN FULL MAY 22 1961	8244		9.44								10825
16	22	5.46				5.46	16	PAID IN FULL SEP 29 1961	15943				5.46	.16					10826
17	73	18.12	.52			18.64	17	PAID IN FULL MAY 22 1961	8244		18.64								10827
18	223	55.34				55.34	18	PAID IN FULL SEP 29 1961	15943				55.34	1.66					10828
19	44	10.92				10.92	19	PAID IN FULL SEP 29 1961					10.92	.33					"
20							20												
	970 / 183 / 1153	286.10	1.30			287.40					137.15		150.25						

Assessment Roll and Tax List of Real Property in the Lura of Leech Lake

Form 5C-D · MILLER-DAVIS CO., MINNEAPOLIS

* Indicate Type of Property: R-Residential, C-Commercial, I-Industrial, U-Utility, F-Farm, L-Lakeshore, T-Timber, M-Mineral

	In Whose Name Assessed	Description of Property: Subdivision	Sec. or Lot	Town or Block	Rng.	Number of Acres of Land: Acres	100ths	No. School District	Indicate Homestead Yes or No	Agri. or Seas. Homestead Yes or No	Indicate Type of Property	True and Full Valuations: Land Exclusive of Structures and Improvements	Buildings and Other Structures	Machinery Permanently Attached to Real Estate	Total True and Full Value	Assessed Valuations: Rural: Homestead Up to $1,000 20%	Over $1,000 Rural Homestead 33⅓%	All Other: Timber Land Class 3c 20%	Homestead Up to $4,000 25%	Over $4,000 Non-Homestead 40%	Machinery Permanently Attached to Real Estate 33⅓%	Seasonal and Recreational Cabins 33⅓%	Total Assessed Value	Total Assessed Value or Equalized by the Board of Review	Final Equalized Value
						Acres	100ths					Dollars	Dollars	Dollars	Dollars	Dollars	Dollars	Dollars	Dollars	Dollars	Dollars	Dollars	Dollars	Dollars	Dollars
	Leech Harmer																								
	~~Leech Lake~~																								
	U. S. of America																								
1		W½ of NE¼ of NE¼	12	141	30	20		119	no	yes	T	21			21		7						7		
2		~~W½~~ NW¼ of NE¼																							
	Diamond Match Co.																								
3		W½ of SW¼ of NE¼				20			no	yes	T	399			399		133						133		
4	U. S. of America	~~W½~~ SE¼ of NE¼																							
5		~~W½ of NW¼ of NW¼~~																							
	Cassy Butler																								
6		W½ of NE¼ of NW¼				20			yes	yes	R	140	132 / 110	272 / 250	54 / 50								54 / 50		
	Cora Devin																								
7		NW¼ of NW¼				40			yes	yes	F	260	648 / 540	908 / 800	182 / 160								182 / 160		
	Lawrence M. + Viola L. Blackburn																								
8		W½ of SW¼ of NW¼				20			no	yes	T	99			99		33						33		
	William A. + Etta N. Hermanson																								
9		SE¼ of NW¼				35			yes	yes	F	250	450 / 375	700 / 625	140 / 125								140 / 125		
	Gordon McCurdy + Leslie R. Rhoades																								
10		S½ of NE¼ of NW¼				20			no	yes	T	201			201		67						67		
11		NE¼ of SW¼																							
12		NW¼ of SW¼																							
	Lord + Mabel Pierce Lot + Hamb. Lot + Dora Hansen Lot																								
		SW¼ of SW¼				40			yes	yes	T	225			225	45							45		
	" " " " " "																								
14		SE¼ of SW¼				40			yes	yes	T	220			220	44							44		
15																									
16		NE¼ of SE¼																							
	Merton K. + Alma M. Robbins																								
17		NW¼ of SE¼				40			no	yes	R	256	888 / 740	1144 / 996		381 / 332							381 / 332		
	Charles H. + Harriet Edwards																								
18		SW¼ of SE¼				40			no	yes	F	230	919 / 431	1149 / 1161		449 / 387							449 / 387		
	" " "																								
19		SE¼ of SE¼				40			no	yes	F	219			219		73						73		
20																									
						375						2600	3255 / 2826	5755 / 5426		465 / 387	1143 / 1021						1608 / 1408		

	Sold for Taxes	Valuations by School Districts as Equalized by Department of Taxation: District No. 119 Rate 94.2 Mills	Tax Including State Homestead	State Tax on Non-Homestead 9.8 Mills	Special Taxes	Total Taxes		Paid	When Paid	Number of Receipt	March Settlement 1961	June Settlement 1961	Penalty	November Settlement 1961	Penalty	Collections to First Monday in January 1962	Penalty	Delinquent on First Monday in January 1962	Total Delinquent Tax and Penalty	Remarks
		Dollars	$ cts.	$ cts.	$ cts.	$ cts.			Month Day Year		$ cts.	$ cts.	$ cts.	$ cts.	$ cts.	$ cts.	$ cts.	$ cts.	$ cts.	
1		7	174	04		178	1	PAID IN FULL MAY 29 1961		13362		178								16548
2							2													
3		133	3300	94		3394	3	PAID IN FULL MAY 31 1961		12873		3394								10825
4							4													
5							5													
6		54	1340			1340	6											1340		
7		182	4516			4516	7	PAID IN FULL MAY 24 1961		8323		4516								10226
8		33	818	24		842	8	2nd HALF PAID SEP 5 1961 / 1st HALF PAID MAY 26 1961		18280 / 13339		421		421						10820
9		140	3474			3474	9	2nd HALF PAID OCT 18 1961 / 1st HALF PAID MAY 26 1961		18511 / 13337		1737		1737						10827
10		67	1662	46		1708	10											1708		16543
11							11													
12							12													
13		45	1116			1116	13	PAID IN FULL SEP 29 1961		16443				1116		66				10824
14		44	1092			1092	14	PAID IN FULL SEP 29 1961						1092						"
15							15													
16							16													
17		381	9454	268		9722	17	PAID IN FULL MAY 31 1961		14467		9722								15002
18		449	11140	314		11454	18	PAID IN FULL MAR 17 1961				11454								14807
19		73	1812	52		1864	19	PAID IN FULL MAR 17 1961		7419		1864								"
20							20													
		465 / 143 / 1608	39898	802		40700						33386		4366				3048		

Assessment Roll and Tax List of Real Property in the Town of Turtle Lake, Cass County, Minnesota, for Taxes for the Year 1960.

Form 5CD—MILLER-DAVIS CO., MINNEAPOLIS

* Indicate Type of Property: R-Residential, C-Commercial, I-Industrial, U-Utility, F-Farm, L-Lakeshore, T-Timber, M-Mineral

	In Whose Name Assessed	Description of Property: Subdivision	Sec. or Lot	Town or Block	Rng.	Number of Acres of Land: Acres	100ths	No. School District	Indicate Homestead Yes or No	Agricultural Homestead Yes or No	* Indicate Type of Property	True and Full Valuations: Land Exclusive of Structures and Improvements	Buildings and Other Structures	Machinery Permanently Attached to Real Estate	Total True and Full Value	Assessed Valuations: Rural: Homestead Up to $1,000 20%	Over $1,000 Rural Homestead 33⅓%	All Other: Timber Class 3a 20%	Homestead Up to $4,000 25%	Over $4,000 Non-Homestead 40%	Machinery Permanently Attached to Real Estate 33⅓%	Seasonal and Recreational Cabins 33⅓%	Total Assessed Value	Total Assessed Value as Equalized by the Board of Review	Final Equalized Value
												Dollars	Dollars	Dollars	Dollars	Dollars	Dollars	Dollars	Dollars	Dollars	Dollars	Dollars	Dollars	Dollars	Dollars
1	Nels Bredy	NE¼ of NE¼	13	141	30	40		114	yes	yes	F	220			220	44							44		
2	" "	NW¼ of NE¼				40			yes	yes	F	195	300		495	111							111		
3	Adolph M. Bredson + Florence R. Bredson	SW¼ of NE¼				40			yes	yes	F	200			200	40							40		
4	" " " "	SE¼ of NE¼				40			yes	yes	F	240	746 355		986 595	133 119							133 119		
5																									
6	Roy B. + Lottie Helen Ford	NE¼ of NW¼				40			yes	yes	T	220			220	44							44		
7	" " " "	NW¼ of NW¼ less W 7 rods of N 11½ rods of				39			yes	yes	R	220			220	44							44		
8	" " " "	SW¼ of NW¼				40			yes	yes	T	220			220	44							44		
9	" " " "	SE¼ of NW¼				40			yes	yes	T	220			220	44							44		
10	Hope Lutheran Church	N 7 rods of W 11½ rods of NW¼ of NW¼ - cemetery																							
11	State of Minnesota	NE¼ of SW¼																							
12	State of Minnesota	NW¼ of SW¼																							
13	State of Minnesota	SW¼ of SW¼																							
14		SE¼ of SW¼																							
15																									
16	Mike Reilly + Oscar N. Hanson	NE¼ of SE¼				← 40			no	yes	T	231			231		77						77		
17	" " " "	NW¼ of SE¼				← 40			no	yes	T	183			183		61						61		
18	State of Minnesota	SW¼ of SE¼																							
19		SE¼ of SE¼																							
20																									
						397						2149	786 652		2935 2801	504 448	138						642 616		

	Valuations by School Districts as Equalized by Department of Taxation: District No. ___ Rate ___ Mills	District No. 114 Rate 19.14 Mills	District No. ___ Rate ___ Mills	District No. ___ Rate ___ Mills	District No. ___ Rate ___ Mills	Tax Including State Homestead ___ Mills	State Tax on Non-Homestead 7.01 Mills	Special Taxes	Special Taxes	Total Taxes	Paid	When Paid: Month Day Year	Number of Receipt	March Settlement 1961	June Settlement 1961	Penalty	November Settlement 1961	Penalty	Collections to First Monday in January 1962	Penalty	Delinquent on First Monday in January 1962	Total Delinquent Tax and Penalty	Remarks
	Dollars	Dollars	Dollars	Dollars	Dollars	Dollars	$ cts.	$ cts.	$ cts.	$ cts.				$ cts.	$ cts.	$ cts.	$ cts.	$ cts.	$ cts.	$ cts.	$ cts.	$ cts.	
1	# 44					1092				1092	PAID IN FULL	MAY 31 1961	12881		1092								10829
2	# 111					2754				2754	PAID IN FULL	MAY 31 1961			2754								"
3	# 40					992				992	1ST HALF PAID	MAY 29 1961	13444		2146								10328
4	# 133					3300				3300	1ST HALF PAID	MAY 29 1961	13369		2146								"
5																							
6	# 44					1092				1092	PAID IN FULL	MAR 7 1961			1092								11345
7	# 44					1092				1092	PAID IN FULL	MAR 7 1961	7212		1092								"
8	# 44					1092				1092	PAID IN FULL	MAR 7 1961			1092								"
9	# 44					1092				1092	PAID IN FULL	MAR 7 1961			1092								"
10																							
11																							
12																							
13																							
14																							
15																							
16	77					1910	54			1964	PAID IN FULL	MAY 3 1961	9715		3520								18724
17	61					1514	42			1656	PAID IN FULL	MAY 3 1961											"
18																							
19																							
20																							
	# 504 18 642					15930	96			160 26					160 26								

Real 141-30

Public Land — Kings Green Shores — Rocky Point — Blue Water Beach — Personal 145-30

Assessment Roll and Tax List of Real Property in the Town of Little Lake

Form 5C-D MILLER-DAVIS CO., MINNEAPOLIS

* Indicate Type of Property: R-Residential, C-Commercial, I-Industrial, U-Utility, F-Farm, L-Lakeshore, T-Timber, M-Mineral

	In Whose Name Assessed		Description of Property: Subdivision	Sec. or Lot	Town or Block	Rng.	Number of Acres of Land: Acres	100ths	No. School District	Indicate Homestead Yes or No	Agri. Homestead Yes or No	Indicate Type of Property	True and Full Valuations: Land Exclusive of Structures and Improvements	Buildings and Other Structures	Machinery Permanently Attached to Real Estate	Total True and Full Value	Assessed Valuations: Rural: Homestead Up to $4,000 20%	Over $4,000 and Non-Homestead 33⅓%	All Other: Timber Land Class 3c 20%	Homestead Up to $4,000 25%	Over $4,000 and Non-Homestead 40%	Machinery Permanently Attached to Real Estate 33⅓%	Seasonal and Recreational Cabins 33⅓%	Total Assessed Value	Total Assessed Value as Equalized by the Board of Review	Final Equalized Value
	Roy B. + Hattie Helen Ford	1	NE¼ of NE¼	14	144	30	40	119		yes	yes	F	240	222 (+20) 185		462 425	92 85							92 85		
	" " " "	2	NW¼ of NE¼				40			yes	yes	F	220			220	44							44		
	" " " "	3	SW¼ of NE¼				40			yes	yes	F	205			205	41							41		
	" " " "	4	SE¼ of NE¼				40			yes	yes	F	220			220	44							44		
		5																								
	U. S. of America	6	Nat'l NE¼ of NW¼																							
	Hans Rikkes	7	NW¼ of NW¼				40			yes	yes	F	245	1044 870		1289 1115	258 223							258 223		
	" "	8	SW¼ of NW¼				40			yes	yes	F	155			155	31							31		
	" "	9	SE¼ of NW¼				40			yes	yes	F	220			220	44							44		
	Axel Share	10	Beg. at NW cor. of NW¼ of NW¼ thence E. on N. line, S. on W. line, W. on W. line, N. on N. line to beg.				19			yes	yes	F	105	114 95		219 200	44 40							44 40		
	Oscar Christopherson	11	NE¼ of SW¼				40			yes	yes	T	225	42 35		267 260	53 52							53 52		
	State of Minnesota	12	NW¼ of SW¼																							
	Oscar Christopherson	13	SW¼ of SW¼				40			yes	yes	T	220			220	44							44		
	State of Minnesota	14	SE¼ of SW¼																							
	Sigurd + Barbara Share	15	Lac. in N. b. cor. of NE¼ of NW¼				1			yes	yes	T	30	120 100		150 130	30 26							30 26		
	U. S. of America	16	NE¼ of SE¼																							
	U. S. of America	17	NW¼ of SE¼																							
	U. S. of America	18	SW¼ of SE¼																							
	U. S. of America	19	SE¼ of SE¼																							
		20																								
							500						2085	1542 22		3627 2200	725 674							725 674		

	Sold for Taxes	Valuations by School Districts as Equalized by Department of Taxation: District No. 11.4 Rate 24 Mills	District No. 16 Rate 24 Mills	District No. ___ Rate ___ Mills	District No. ___ Rate ___ Mills	District No. ___ Rate ___ Mills	Tax including State Homestead ___ Mills	State Tax on Non-Homestead ___ Mills	Special Taxes	Special Taxes	Total Taxes	Paid	When Paid (Month Day Year)	Number of Receipt	March Settlement 1961	June Settlement 1961	Penalty	November Settlement 1961	Penalty	Collections to First Monday in January 1962	Penalty	Delinquent on First Monday in January 1962	Total Delinquent Tax and Penalty	Remarks
		Dollars	Dollars	Dollars	Dollars	Dollars	$ cts.	$ cts.	$ cts.	$ cts.	$ cts.				$ cts.	$ cts.	$ cts.	$ cts.	$ cts.	$ cts.	$ cts.	$ cts.	$ cts.	
1		42					22.82				22.82	PAID IN FULL	MAR 7 1961	7212		22.82								11.45
2		44					10.92				10.92	PAID IN FULL	MAR 7 1961			10.92								
3		41					10.18				10.18	PAID IN FULL	MAR 7 1961			10.18								
4		44					10.92				10.92	PAID IN FULL	MAR 7 1961			10.92								
5																								
6												2ND HALF PAID	OCT 27 1961											
7		258					64.02				64.02	1ST HALF PAID	MAR 29 1961	17354										10.80
8		31					7.70				7.70	1ST HALF PAID / 2ND HALF PAID	MAR 29 1961 / OCT 29 1961	11117		41.34		41.30						
9		44					10.92				10.92	1ST HALF PAID	MAR 29 1961											
10		44					10.92				10.92	PAID IN FULL	MAY 16 1961	8172		10.92								10.921
11	TOLD FOR TAXES	53					13.14				13.14											13.14		
12																								
13		44					10.92				10.92											10.92		
14																								
15		30					7.44				7.44	PAID IN FULL	MAY 5 1961	8958		7.44								10.832
16																								
17																								
18																								
19																								
20																								
		725					179.90				179.90					114.54		41.30				24.06		

Real 141-30

Built 1 Story 144-30

Kings Green Stone Rocky Point

Blue Water Beach

Personal

Assessment Roll and Tax List of Real Property in the Lawn of Little Lake

Form 54D MILLER-DAVIS CO., MINNEAPOLIS

* Indicate Type of Property: R-Residential, C-Commercial, I-Industrial, U-Utility, F-Farm, L-Lakeshore, T-Timber, M-Mineral

	In Whose Name Assessed	Description of Property: Subdivision	Sec. or Lot	Town or Block	Rng.	Number of Acres of Land: Acres	100ths	No. School District	Industrial Homestead Yes or No	Agri. or Seas. Rec. Yes or No	* Indicate Type of Property	True and Full Valuations: Land Exclusive of Structures and Improvements	Buildings and Other Structures	Machinery Permanently Attached to Real Estate	Total True and Full Value	Assessed Valuations: Rural: Homestead Up to $4,000 20%	Rural: Over $4,000 and Non-Homestead 33⅓%	All Other: Timber Land Class 3c 20%	All Other: Homestead Up to $4,000 25%	All Other: Over $4,000 and Non-Homestead 40%	Machinery Permanently Attached to Real Estate 33⅓%	Seasonal and Recreational Cabins 33⅓%	Total Assessed Value	Total Assessed Value as Equalized by the Board of Review	Final Equalized Value
												Dollars	Dollars	Dollars	Dollars	Dollars	Dollars	Dollars	Dollars	Dollars	Dollars	Dollars	Dollars	Dollars	Dollars
1	Robert H. Blackburn	NE¼ of NE¼	15	141	30	40		114	no	yes	T	249			249		83						83		
2	Harlan + Lillian M. Abene	NW¼ of NE¼				40			yes	yes	F	225	574 / 495		817 / 720	164 / 144							164 / 144		
3	U. S. of America	SW¼ of NE¼																							
4	U. S. of America	SE¼ of NE¼																							
5																									
6	U. S. of America	NE¼ of NW¼																							
7	U. S. of America	NW¼ of NW¼																							
8	U. S. of America	SW¼ of NW¼																							
9	U. S. of America	SE¼ of NW¼																							
10																									
11	U. S. of America	NE¼ of SW¼																							
12	U. S. of America	NW¼ of SW¼																							
13	State of Minnesota	~~SW¼ of SW¼~~ Govt Lot 4																							
14	State of Minnesota	~~SE¼ of SW¼~~ " " 5																							
15																									
16	U. S. of America	~~NE¼ of SE¼~~ " " 2																							
17	U. S. of America	~~NW¼ of SE¼~~ " " 3																							
18	State of Minnesota	~~SW¼ of SE¼~~ + Govt Lot 1																							
19	State of Minnesota	SE¼ of SE¼																							
20																									
						80						474	574 / 495		1048 / 989	164 / 144	83						247 / 227		

	Sold for Taxes	Valuations by School Districts as Equalized by Department of Taxation: District No. 8, Rate 11.4 Mills	District No. 12, Rate 9.8 Mills	District No. ..., Rate ... Mills	District No. ..., Rate ... Mills	District No. ..., Rate ... Mills	Tax including State Homestead ... Mills	State Tax on Non-Homestead 7.0 Mills	Special Taxes	Special Taxes	Total Taxes	Paid: Month Day Year	When Paid	Number of Receipt	March Settlement 1961	June Settlement 1961	Penalty	November Settlement 1961	Penalty	Collections to First Monday in January 1962	Penalty	Delinquent on First Monday in January 1962	Penalty	Total Delinquent Tax and Penalty	Remarks
		Dollars	Dollars	Dollars	Dollars	Dollars	$ cts.	$ cts.	$ cts.	$ cts.	$ cts.						$ cts.	$ cts.	$ cts.	$ cts.	$ cts.	$ cts.	$ cts.	$ cts.	
1		83					2060	58			2118	2nd HALF PAID	OCT 31 1961	17507											10833
2	SOLD FOR TAXES	164					4070				4070	1st HALF PAID	MAY 31 1961	13417		1059		1059				4070			10834
3																									
4																									
5																									
6																									
7																									
8																									
9																									
10																									
11																									
12																									
13																									
14																									
15																									
16																									
17																									
18																									
19																									
20																									
		164 / 83 / 247					6130	58			6188					1059		1059				4070			

Real 141-50

Personal 142-50

Blue Green Shores Rocky Point Blue Water Beach

Assessment Roll and Tax List of Real Property in the Town of Turtle Lake

Form S.D. MILLER-DAVIS CO., MINNEAPOLIS

* Indicate Type of Property: R-Residential, C-Commercial, I-Industrial, U-Utility, F-Farm, L-Lakeshore, T-Timber, M-Mineral

	IN WHOSE NAME ASSESSED	DESCRIPTION OF PROPERTY: SUBDIVISION	Sec. or Lot	Town or Block	Rng.	Number of Acres of Land (Acres 100ths)	No. School District	Indicate Homestead Yes or No	Agri. or Seas. Resr. Yes or No	* Indicate Type of Property	TRUE AND FULL VALUATIONS: LAND Exclusive of Structures and Improvements	BUILDINGS and Other Structures	MACHINERY Permanently Attached to Real Estate	TOTAL True and Full Value	ASSESSED VALUATIONS: RURAL: Homestead Up to $1,000 20%	RURAL: Over $1,000 and Non-Homestead 33⅓%	ALL OTHER: Timber Land Class 3e 20%	ALL OTHER: Homestead Up to $1,000 25%	ALL OTHER: Over $1,000 and Non-Homestead 40%	MACHINERY Permanently Attached to Real Estate 33⅓%	Seasonal and Recreational Cabins 33⅓%	TOTAL ASSESSED VALUE	Total Assessed Value as Equalized by the Board of Review	FINAL EQUALIZED VALUE
											Dollars	Dollars	Dollars	Dollars	Dollars	Dollars	Dollars	Dollars	Dollars	Dollars	Dollars	Dollars	Dollars	Dollars
1	U. S. of America	NE¼ of NE¼	16	141	30		119																	
2	U. S. of America	~~NW¼ of NE¼~~ Govt. Lot 1																						
3	U. S. of America	~~NW¼~~ W½ of NE¼																						
4	U. S. of America	SE¼ of NE¼																						
5	U. S. of America	Govt. Lot 2																						
6	State of Minnesota	~~NE¼ of NW¼~~ Govt. Lot 5																						
7	U. S. of America	NW¼ of NW¼																						
8	U. S. of America	SW¼ of NW¼																						
9	U. S. of America	~~SE¼ of NW¼~~ Govt. Lot 3																						
10	U. S. of America	Govt. Lot 6																						
11	U. S. of America	NE¼ of SW¼																						
12		NW¼ of SW¼																						
13		SW¼ of SW¼																						
14		SE¼ of SW¼																						
15	U. S. of America	Govt. Lot 7																						
16		NE¼ of SE¼																						
17		NW¼ of SE¼																						
18		SW¼ of SE¼																						
19	State of Minnesota	~~SE¼ of SE¼~~ Govt. Lot 3																						
20	U. S. of America	Govt. Lot 4																						

	SOLD FOR TAXES	VALUATIONS BY SCHOOL DISTRICTS AS EQUALIZED BY DEPARTMENT OF TAXATION: District No. ..... Rate ..... Mills	District No. ..... Rate ..... Mills	District No. ..... Rate ..... Mills	District No. ..... Rate ..... Mills	District No. ..... Rate ..... Mills	District No. ..... Rate ..... Mills	Tax including State Homestead ..... Mills	State Tax on Non-Homestead ..... Mills	SPECIAL TAXES	SPECIAL TAXES	TOTAL TAXES		PAID	WHEN PAID (Month Day Year)	Number of Receipt	March Settlement 1961	June Settlement 1961	Penalty	November Settlement 1961	Penalty	Collections to First Monday in January 1962	Penalty	Delinquent on First Monday in January 1962	Total Delinquent Tax and Penalty	REMARKS
		Dollars	Dollars	Dollars	Dollars	Dollars	Dollars	$ cts.	$ cts.	$ cts.	$ cts.	$ cts.					$ cts.	$ cts.	$ cts.	$ cts.	$ cts.	$ cts.	$ cts.	$ cts.	$ cts.	
1														1												
2														2												
3														3												
4														4												
5														5												
6														6												
7														7												
8														8												
9														9												
10														10												
11														11												
12														12												
13														13												
14														14												
15														15												
16														16												
17														17												
18														18												
19														19												
20														20												

Assessment Roll and Tax List of Real Property in the Lawn of Little Lake, Cass County, Minnesota, for Taxes for the Year 1960.

Form 5CD MILLER-DAVIS CO., MINNEAPOLIS

* Indicate Type of Property: R-Residential, C-Commercial, I-Industrial, U-Utility, F-Farm, L-Lakeshore, T-Timber, M-Mineral

	In Whose Name Assessed		Description of Property: Subdivision	Sec. or Lot	Town or Block	Rng.	Number of Acres of Land (Acres / 100ths)	No. School District	Indicate Assessment Yes or No	Agri. Assess. Reg. Yes or No	Indicate Type of Property	True and Full Valuations: Land Exclusive of Structures and Improvements	Buildings and Other Structures	Machinery Permanently Attached to Real Estate	Total True and Full Value	Assessed Valuations: Rural: Homestead Up to $4,000 20%	Rural: Over $4,000 and Non-Homestead 33⅓%	All Other: Timber Land Class 3c 20%	All Other: Homestead Up to $4,000 25%	All Other: Over $4,000 and Non-Homestead 40%	Machinery Permanently Attached to Real Estate 33⅓%	Seasonal and Recreational Cabins 33⅓%	Total Assessed Value	Total Assessed Value as Equalized by the Board of Review	Final Equalized Value
							Acres					Dollars	Dollars	Dollars	Dollars	Dollars	Dollars	Dollars	Dollars	Dollars	Dollars	Dollars	Dollars	Dollars	Dollars
1	U. S. of America	1	NE¼ of NE¼	17	141	30		119																	
2	U. S. of America	2	NW¼ of NE¼																						
3	Henry Bakken	3	W½ of SW¼ of NE¼				20		No	yes	T	99			99		33					33			
4	U. S. of America	4	SE¼ of NE¼																						
5	U. S. of America	5	W½ of W½ of NW¼																						
6	State of Minnesota	6	~~W½ of W½ of NW¼~~																						
7	U. S. of America	7	NW¼ of NW¼																						
8		8	SW¼ of NW¼																						
9	U. S. of America	9	~~SE¼ of NW¼~~ Govt Lot 4																						
10	State of Minnesota	10	~~NE¼~~ of NW¼ + Govt Lot 3																						
11	U. S. of America	11	~~NE¼ of SW¼~~ Govt Lot 6																						
12	U. S. of America	12	~~NW¼ of SW¼~~ Govt Lot 5																						
13	U. S. of America	13	SW¼ of SW¼																						
14	U. S. of America	14	SE¼ of SW¼																						
15	State of Minnesota	15	Govt Lot 2																						
16		16	NE¼ of SE¼																						
17	U. S. of America	17	~~NW¼ of SE¼~~ Govt Lot 7																						
18	U. S. of America	18	SW¼ of SE¼																						
19	State of Minnesota	19	~~SE¼ of SE¼~~ Govt Lot 8																						
20		20																							
							20					99			99		33					33			

	Sold for Taxes	Valuations by School Districts as Equalized by Department of Taxation: District No. / Rate / Mills	District No. / Rate / Mills	District No. / Rate / Mills	District No. / Rate / Mills	District No. / Rate / Mills	Tax including State Homestead Mills	State Tax on Non-Homestead 7.1 Mills	Special Taxes	Special Taxes	Total Taxes	Paid	When Paid (Month Day Year)	Number of Receipt	March Settlement 1961	June Settlement 1961	Penalty	November Settlement 1961	Penalty	Collections to First Monday in January 1962	Penalty	Delinquent on First Monday in January 1962	Penalty	Total Delinquent Tax and Penalty	Remarks
		Dollars	Dollars	Dollars	Dollars	Dollars	Dollars	$ cts.	$ cts.	$ cts.	$ cts.		Month Day Year		$ cts.	$ cts.	$ cts.	$ cts.	$ cts.	$ cts.	$ cts.	$ cts.	$ cts.	$ cts.	
1																									
2																									
3		33					818	24			842	2nd HALF PAID 1st HALF PAID	OCT 31 1961 JAN 25 1961	7564 6668		42		4 21							10797
4																									
5																									
6																									
7																									
8																									
9																									
10																									
11																									
12																									
13																									
14																									
15																									
16																									
17																									
18																									
19																									
20																									
		33					818	24			842					42		4 21							

Real 141-30

Built on Lots 141-30

Kings Green Shore Rocky Point

Elm Water Beach

Personal

Assessment Roll and Tax List of Real Property in the Town of Turtle Lake

Form 5CD MILLER-DAVIS CO., MINNEAPOLIS

* Indicate Type of Property: R-Residential, C-Commercial, I-Industrial, U-Utility, F-Farm, L-Lakeshore, T-Timber, M-Mineral

	In Whose Name Assessed		Description of Property: Subdivision	Sec. or Lot	Town or Block	Rng.	Number of Acres of Land (Acres / 100ths)	No. School District	Indicate Homestead (Yes or No)	Agri. or Seas. Rec. (Yes or No)	Indicate Type of Property	True and Full Valuations: Land Exclusive of Structures and Improvements	Buildings and Other Structures	Machinery Permanently Attached to Real Estate	Total True and Full Value	Assessed Valuations: Rural: Homestead Up to $4,000 20%	Rural: Over $4,000 and Non-Homestead 33⅓%	All Other: Timber Land Class 3e 20%	All Other: Homestead Up to $4,000 25%	All Other: Over $4,000 and Non-Homestead 40%	All Other: Machinery Permanently Attached to Real Estate 33⅓%	All Other: Seasonal and Recreational Cabins 33⅓%	Total Assessed Value	Total Assessed Value as Equalized by the Board of Review	Final Equalized Value
												Dollars	Dollars	Dollars	Dollars	Dollars	Dollars	Dollars	Dollars	Dollars	Dollars	Dollars	Dollars	Dollars	Dollars
1	Paul & Lillian Hauser		W½ of NE¼ of NE¼	18	141	30	20	119	yes	yes	F	110	180		110	22							22		
	" " "												145		145	29							29		
2			NW¼ of NE¼				40		yes	yes	F	255	150		405	81							81		
3	U. S. of America		SW¼ of NE¼																						
4	U. S. of America		~~SE¼ of NE¼~~ Govt Lot 3																						
5			" " 4																						
6	M. B. + Ethel Freeman		~~NE¼ of NW¼~~ " " 13				21.74		yes	yes	F	145	480		625	125							125		
7	" " "		~~NW¼ of NW¼~~ " " 14										400		545	109							109		
8	William P. Kistner		~~SW¼ of NW¼~~ " " 8				29.31		yes	yes	F	170	396		566	113							113		
													330		500	100							100		
9	State of Minnesota		~~SE¼ of NW¼~~ " " 7																						
10	U. S. of America		" " 2																						
11	Robert L. + Georgina L. Brooks		NE¼ of SW¼				40		yes	yes	F	215			215	43							43		
12	" " "		~~NW¼ of SW¼~~ Govt Lot 4				41.48		yes	yes	F	205			205	41							41		
13	Robert L. + Georgina L. Brooks		Govt Lot 10 lying S. of rds. of ~~SW¼ of SW¼~~ W. Rds.				40.69		yes	yes	F	230	288		518	104							104		
													240		470	94							94		
14	" " "		SE¼ of SW¼				40		yes	yes	F	210			210	42							42		
15	Paul + Lillian Hauser		NE¼ of NW¼				40		yes	yes	F	220			220	44							44		
16	U. S. of America		~~NW¼ of SE¼~~ Govt Lot 5																						
17	U. S. of America		~~NE¼ of SE¼~~ Govt Lot 6																						
18	~~Robert L. + Georgina L. Brooks~~ State of Minnesota		SW¼ of SE¼				~~40~~		yes	yes	F	225			225	45							45	Forfeited	
19	U. S. of America		SE¼ of SE¼																						
20	Marvin B. + Olive Franklin		S½ of rds. of Govt Lot 10				1		yes	yes	R	25	264		289	58							58		
	(cont. next page)						354.72						220		245	49							49		
													1608		3618	724							724		
												2010	1340		3350	670							670		
							314.72					1785			3393	679							679		

	Sold for Taxes	Valuations by School Districts as Equalized by Department of Taxation: District No. 119 Rate 24 Mills	District No. ___ Rate ___ Mills	District No. ___ Rate ___ Mills	District No. ___ Rate ___ Mills	District No. ___ Rate ___ Mills	Tax including State Homestead ___ Mills	State Tax on Non-Homestead ___ Mills	Special Taxes	Special Taxes	Total Taxes	Paid	When Paid (Month Day Year)	Number of Receipt	March Settlement 1961	June Settlement 1961	Penalty	November Settlement 1961	Penalty	Collections to First Monday in January 1962	Penalty	Delinquent on First Monday in January 1962	Penalty	Total Delinquent Tax and Penalty	Remarks
		Dollars	Dollars	Dollars	Dollars	Dollars	Dollars	$ cts.	$ cts.	$ cts.	$ cts.														
1		H 22					546				546	2d HALF PAID SEP 25 1961		15553		273		273							18804
												1st Half Paid MAY 18 1961		10220											
2		H 87					2158				2158	2d HALF PAID SEP 25 1961				1079		1079							"
												1st Half Paid MAY 18 1961													
3							-																		
4																									
5																									
6		H 125					3102				3102	2d HALF PAID OCT 6 1961		16127		1551		1551							18835
												1st HALF PAID MAY 29 1961		6780											
7																									"
8		H 113					2804				2804	PAID IN FULL MAY 5 1961		17784		2804									18836
9																									
10																									
11		H 43					1066				1066	2d HALF PAID AUG 17 1961		14286				533							16549
												1st HALF PAID MAY 31 1961													
12		H 41					1018				1018	2d HALF PAID AUG 17 1961						509							"
												1st HALF PAID MAY 31 1961													
13		H 104					2580				2580	2d HALF PAID MAY 31 1961		13512		2853						12.90	7	1419	"
																						5.21	7	573	
14		H 42					1042				1042	1st HALF PAID MAY 31 1961													
15		H 44					1092				1092	2d HALF PAID SEP 25 1961		15550		546		546							18804
												1st Half Paid MAY 18 1961		10220											
16																									
17																									
18																									
19																									
20		H 58					1440				1440											14.40			
		H 679					16848				16848					9106		4491				32.51			

Real 143-50

Bush Lake Green Shore Rocky Point Blue Water Beach

Personal 143-50

Assessment Roll and Tax List of Real Property in the Lawn of Little Lake

Form 5-D MILLER-DAVIS CO., MINNEAPOLIS

* Indicate Type of Property: R-Residential, C-Commercial, I-Industrial, U-Utility, F-Farm, L-Lakeshore, T-Timber, M-Mineral

	In Whose Name Assessed	Description of Property: Subdivision	Sec. or Lot	Town. or Block	Rng.	Number of Acres of Land: Acres	100ths	No. School District	Indicate Homestead Yes No	Agri. or Seas. Recr. Yes No	Indicate Type of Property	True and Full Valuations: Land Exclusive of Structures and Improvements (Dollars)	Buildings and Other Structures (Dollars)	Machinery Permanently Attached to Real Estate (Dollars)	Total True and Full Value (Dollars)	Assessed Valuations: Rural: Homestead Up to $4,000 20% (Dollars)	Rural: Over $4,000 and Non-Homestead 33⅓% (Dollars)	All Other: Timber Land Class 3e 20% (Dollars)	All Other: Homestead Up to $4,000 25% (Dollars)	All Other: Over $4,000 and Non-Homestead 40% (Dollars)	Machinery Permanently Attached to Real Estate 33⅓% (Dollars)	Seasonal and Recreational Cabins 33⅓% (Dollars)	Total Assessed Value (Dollars)	Total Assessed Value as Equalized by the Board of Review (Dollars)	Final Equalized Value (Dollars)
1		N E ¼ of N E ¼	18	141	30			119																	
2		N W ¼ of N E ¼																							
3		S W ¼ of N E ¼																							
4		S E ¼ of N E ¼																							
5	Gordon McCurdy + Leslie R. Rhoades	Govt Lot 11				10			no	yes	T	201			201		67						67		
6		N E ¼ of N W ¼																							
7		N W ¼ of N W ¼																							
8		S W ¼ of N W ¼																							
9		S E ¼ of N W ¼																							
10	Gordon McCurdy + Leslie R. Rhoades	Govt Lot 12				9			no	yes	T	201			201		67						67		
11		N E ¼ of S W ¼																							
12		N W ¼ of S W ¼																							
13		S W ¼ of S W ¼																							
14		S E ¼ of S W ¼																							
15																									
16		N E ¼ of S E ¼																							
17		N W ¼ of S E ¼																							
18		S W ¼ of S E ¼																							
19		S E ¼ of S E ¼																							
20																									
						19						402			402		134						134		

	Sold for Taxes	Valuations by School Districts as Equalized by Department of Taxation: District No. 119 Rate 28 Mills	Tax Including State Homestead Mills	State Tax on Non-Homestead 20 Mills	Special Taxes	Special Taxes	Total Taxes	Paid	When Paid (Month Day Year)	Number of Receipt	March Settlement 1964	June Settlement 1961	Penalty	November Settlement 1961	Penalty	Collections to First Monday in January 1962	Penalty	Delinquent on First Monday in January 1962	Total Delinquent Tax and Penalty	Remarks
1																				
2																				
3																				
4																				
5	SOLD FOR TAXES	67	1662	46			1708											17 08		165413
6																				
7																				
8																				
9																				
10		67	1662	46			1708											17 08		165413
11																				
12																				
13																				
14																				
15																				
16																				
17																				
18																				
19																				
20																				
		134	3324	92			3416											34 16		

Assessment Roll and Tax List of Real Property in the Swan of Turtle Lake, Cass County, Minnesota, for Taxes for the Year 1960.

Form 54.D. MILLER-DAVIS CO., MINNEAPOLIS

* Indicate Type of Property: R-Residential, C-Commercial, I-Industrial, U-Utility, F-Farm, L-Lakeshore, T-Timber, M-Mineral

		DESCRIPTION OF PROPERTY								TRUE AND FULL VALUATIONS				ASSESSED VALUATIONS																			
														RURAL				ALL OTHER															
IN WHOSE NAME ASSESSED		SUBDIVISION	Sec. or Lot	Town or Block	Rng.	Number of Acres of Land	No. School District	Indicate Homestead Yes or No	Agri. or Seasonal Rec. Yes or No	* Indicate Type of Property	LAND Exclusive of Structures and Improvements	BUILDINGS and Other Structures	MACHINERY Permanently Attached to Real Estate	TOTAL True and Full Value	Homestead Up to $4,000 20%	Over $4,000 and Non-Homestead 33⅓%	Timber Land Class 3a 20%	Homestead Up to $4,000 25%	Over $4,000 and Non-Homestead 40%	MACHINERY Permanently Attached to Real Estate 33⅓%	Seasonal and Recreational Cabins 33⅓%	TOTAL ASSESSED VALUE	Total Assessed Value as Equalized by the Board of Review	FINAL EQUALIZED VALUE
						Acres 100ths					Dollars	Dollars	Dollars	Dollars	Dollars	Dollars	Dollars	Dollars	Dollars	Dollars	Dollars	Dollars	Dollars	Dollars
U. S. of America	1	NE¼ of NE¼	19	141	30		114																	
U. S. of America	2	NW¼ of NE¼																						
U. S. of America	3	SW¼ of NE¼																						
U. S. of America	4	SE¼ of NE¼																						
	5																							
Mary Ann Norton	6	NE¼ of NW¼				40		yes	yes	F	245			245	49							49		
" " "	7	~~NW¼ of NW¼~~ Govt Lot 1				41.92		yes	yes	F	205	605		810	162							162		
U. S. of America	8	~~SW¼ of NW¼~~ Govt Lot 2																						
U. S. of America	9	SE¼ of NW¼																						
	10																							
U. S. of America	11	NE¼ of SW¼																						
U. S. of America	12	~~NW¼ of SW¼~~ Govt Lot 3																						
U. S. of America	13	~~SW¼ of SW¼~~ Govt Lot 4																						
U. S. of America	14	SE¼ of SW¼																						
	15																							
U. S. of America	16	NE¼ of SE¼																						
Mary M. + Ronald L. Beck	17	NW¼ of SE¼				40		no	yes	F	201			201		67						67		
" " "	18	SW¼ of SE¼				40		no	yes	F	210			210		70						70		
U. S. of America	19	SE¼ of SE¼																						
	20																							
						161.92					861	726 605		1587 1466	285	137						422 349		

	VALUATIONS BY SCHOOL DISTRICTS AS EQUALIZED BY DEPARTMENT OF TAXATION						Tax including State Homestead	State Tax on Non-Homestead	SPECIAL TAXES	SPECIAL TAXES	TOTAL TAXES		PAID	WHEN PAID	Number of Receipt	March Settlement 1961	June Settlement 1961	Penalty	November Settlement 1961	Penalty	Collections to First Monday in January 1962	Penalty	Delinquent on First Monday in January 1962	Penalty	Total Delinquent Tax and Penalty	REMARKS
SOLD FOR TAXES	District No. ... Rate ... Mills	District No. ... Rate 21.4 Mills	District No. ... Rate ... Mills	District No. ... Rate ... Mills	District No. ... Rate ... Mills	District No. ... Rate ... Mills	$ cts.	$ cts.	$ cts.	$ cts.	$ cts.			Month Day Year		$ cts.	$ cts.	$ cts.	$ cts.	$ cts.	$ cts.	$ cts.	$ cts.	$ cts.	$ cts.	
	Dollars	Dollars	Dollars	Dollars	Dollars	Dollars																				
												1														
												2														
												3														
												4														
												5														
		# 49					1216				1216	6	2nd HALF PAID OCT 23 1961 1st HALF PAID OCT 10 1961													10837
		# 186					4616				4616	7	2nd HALF PAID OCT 10 1961 1st HALF PAID OCT 10 1961	9890 19206			27.16		39.16							"
												8														
												9														
												10														
												11														
												12														
												13														
												14														
												15														
												16														
		67					1662	46			1708	17	PAID IN FULL MAY 18 1961													10838
		70					1736	50			1786	18	PAID IN FULL MAY 18 1961	10213			34.94									"
												19														
												20														
		4 235 137 372					9230	96			9326						64.10		39.10							

Book 1 Page 141-50 Real

Elder Green Shores Rocky Point Blue Water Beach

Personal

Assessment Roll and Tax List of Real Property in the Inson of Little Lake, Cass County, Minnesota, for Taxes for the Year 1960.

Form 5.D MILLER-DAVIS CO., MINNEAPOLIS

* Indicate Type of Property: R-Residential, C-Commercial, I-Industrial, U-Utility, F-Farm, L-Lakeshore, T-Timber, M-Mineral

	In Whose Name Assessed		Description of Property: Subdivision	Sec. or Lot	Town or Block	Rng.	Number of Acres of Land (Acres 100ths)	No. School District	Indicate Homestead Yes or No	Apt. of Sen. Rev. Yes or No	* Indicate Type of Property	True and Full Valuations: Land Exclusive of Structures and Improvements (Dollars)	Buildings and Other Structures (Dollars)	Machinery Permanently Attached to Real Estate (Dollars)	Total True and Full Value (Dollars)	Assessed Valuations: Rural: Homestead Up to $4,000 20% (Dollars)	Rural: Over $4,000 and Non-Homestead 33⅓% (Dollars)	All Other: Timber Land Class 3c 20% (Dollars)	All Other: Homestead Up to $4,000 25% (Dollars)	All Other: Over $4,000 and Non-Homestead 40% (Dollars)	All Other: Machinery Permanently Attached to Real Estate 33⅓% (Dollars)	All Other: Seasonal and Recreational Cabins 33⅓% (Dollars)	Total Assessed Value	Total Assessed Value as Equalized by the Board of Review (Dollars)	Final Equalized Value (Dollars)
	U. S. of America	1	NE¼ of NE¼				20 141 30	117																	
	U. S. of America	2	NW¼ of NE¼																						
	U. S. of America	3	SW¼ of NE¼																						
	U. S. of America	4	SE¼ of NE¼																						
		5																							
	U. S. of America	6	NE¼ of NW¼																						
	U. S. of America	7	NW¼ of NW¼																						
	Susan Hutchinson	8	SW¼ of NW¼				40	n	no	yes	T	201			201		67						67		
	" "	9	SE¼ of NW¼				40		no	yes	T	201			201		67						67		
		10																							
	U. S. of America	11	NE¼ of SW¼																						
	U. S. of America	12	NW¼ of SW¼																						
	U. S. of America	13	SW¼ of SW¼																						
	U. S. of America	14	SE¼ of SW¼																						
		15																							
	U. S. of America	16	NE¼ of SE¼																						
	U. S. of America	17	NW¼ of SE¼																						
	U. S. of America	18	SW¼ of SE¼																						
	U. S. of America	19	SE¼ of SE¼																						
		20																							
							80					402			402		134						134		

Valuations by School Districts as Equalized by Department of Taxation: District No. 6 Rate 119 Mills; District No. 117 Rate 94 Mills

	Sold for Taxes (Dollars)	District No. 6 (Dollars)	District No. 117 (Dollars)	District No. (Dollars)	District No. (Dollars)	District No. (Dollars)	District No. (Dollars)	Tax including State Homestead ___ Mills ($ cts.)	State Tax on Non-Homestead 74 Mills ($ cts.)	Special Taxes ($ cts.)	Special Taxes ($ cts.)	Total Taxes ($ cts.)	Paid	When Paid (Month Day Year)	Number of Receipt	March Settlement 1961 ($ cts.)	June Settlement 1961 ($ cts.)	Penalty ($ cts.)	November Settlement 1961 ($ cts.)	Penalty ($ cts.)	Collections to First Monday in January 1962 ($ cts.)	Penalty ($ cts.)	Delinquent on First Monday in January 1962 ($ cts.)	Total Delinquent Tax and Penalty ($ cts.)	Remarks
1																									
2																									
3																									
4																									
5																									
6																									
7																									
8		67						1662	46			1708	Balance Paid Prior Yrs	OCT 31 1961 MAY 29 1961	14968		2000		14 16						10834
9		67						1662	46			1708	Balance Paid Prior Yrs	OCT 31 1961 MAY 29 1961	11141		2000		14 16						
10																									
11																									
12																									
13																									
14																									
15																									
16																									
17																									
18																									
19																									
20																									
		134						3324	92			3416					2000		14 16						

Real 701-50

Dual Rate 1962 146-30

Rice Green Shores Rocky Point Blue Water Beach

Personal

Assessment Roll and Tax List of Real Property in the Town of Turtle Lake, Cass County, Minnesota, for Taxes for the Year 1960.

Form 3CD MILLER-DAVIS CO., MINNEAPOLIS

* Indicate Type of Property: R-Residential, C-Commercial, I-Industrial, U-Utility, F-Farm, L-Lakeshore, T-Timber, M-Mineral

	IN WHOSE NAME ASSESSED	DESCRIPTION OF PROPERTY: SUBDIVISION	Sec. or Lot	Town or Block	Rng.	Number of Acres of Land (Acres 100ths)	No. School District	Indicate Homestead Yes or No	Agri. or Seas. Rec. Yes or No	* Indicate Type of Property	TRUE AND FULL VALUATIONS: LAND Exclusive of Structures and Improvements (Dollars)	BUILDINGS and Other Structures (Dollars)	MACHINERY Permanently Attached to Real Estate (Dollars)	TOTAL True and Full Value (Dollars)	ASSESSED VALUATIONS: RURAL: Homestead Up to $4,000 20% (Dollars)	RURAL: Over $4,000 and Non-Homestead 33⅓% (Dollars)	ALL OTHER: Timber Land Class 3c 20% (Dollars)	ALL OTHER: Homestead Up to $4,000 25% (Dollars)	ALL OTHER: Over $4,000 and Non-Homestead 40% (Dollars)	ALL OTHER: MACHINERY Permanently Attached to Real Estate 33⅓% (Dollars)	ALL OTHER: Seasonal and Recreational Cabins 33⅓% (Dollars)	TOTAL ASSESSED VALUE (Dollars)	Total Assessed Value as Equalized by the Board of Review (Dollars)	FINAL EQUALIZED VALUE (Dollars)
1	U. S. of America	NE¼ of NE¼	21	141	30		119																	
2	U. S. of America	NW¼ of NE¼																						
3	Henry Bakker	SW¼ of NE¼				40		No	yes	T	201			201		67						67		
4	U. S. of America	SE¼ of NE¼																						
5																								
6	U. S. of America	NE¼ of NW¼																						
7	U. S. of America	NW¼ of NW¼																						
8	U. S. of America	SW¼ of NW¼																						
9	Henry Bakker	SE¼ of NW¼				40		No	yes	T	186			186		62						62		
10																								
11	U. S. of America	NE¼ of SW¼																						
12	U. S. of America	NW¼ of SW¼																						
13	U. S. of America	SW¼ of SW¼																						
14	U. S. of America	SE¼ of SW¼																						
15																								
16	U. S. of America	NE¼ of SE¼																						
17	Henry Bakker	NW¼ of SE¼				40		No	yes	T	216			216		72						72		
18	" "	SW¼ of SE¼				40		No	yes	T	186			186		62						62		
19	U. S. of America	SE¼ of SE¼																						
20																								
						160					789			789		263						263		

VALUATIONS BY SCHOOL DISTRICTS AS EQUALIZED BY DEPARTMENT OF TAXATION

	SOLD FOR TAXES (Dollars)	District No. 119 Rate 19.12 Mills (Dollars)	District No. ___ Rate ___ Mills (Dollars)	District No. ___ Rate ___ Mills (Dollars)	District No. ___ Rate ___ Mills (Dollars)	District No. ___ Rate ___ Mills (Dollars)	District No. ___ Rate ___ Mills (Dollars)	Tax including State Homestead ___ Mills ($ cts.)	State Tax on Non-Homestead 7.91 Mills ($ cts.)	SPECIAL TAXES ($ cts.)	SPECIAL TAXES ($ cts.)	TOTAL TAXES ($ cts.)
1												
2									73			
3		67						1662	46			1708
4												
5												
6												
7												
8												
9		62						1538	44			1582
10												
11												
12												
13												
14												
15												
16												
17		72						1786	50			1836
18		62						1538	44			1582
19												
20												
		263						6524	184			6708

	PAID	WHEN PAID (Month Day Year)	Number of Receipt	March Settlement 1961 ($ cts.)	June Settlement 1961 ($ cts.)	Penalty ($ cts.)	November Settlement 1961 ($ cts.)	Penalty ($ cts.)	Collections to First Monday in January 1962 ($ cts.)	Penalty ($ cts.)	Delinquent on First Monday in January 1962 ($ cts.)	Total Delinquent Tax and Penalty ($ cts.)	REMARKS
1													
2	2nd HALF PAID	OCT 31 1961	17564										
3	1st HALF PAID	MAY 25 1961	6668		854		8 54						10797
4													
5													
6													
7													
8													
9	2nd HALF PAID	OCT 31 1961	17564		791		7 91						10797
10	1st HALF PAID	MAY 25 1961	6668										
11													
12													
13													
14													
15													
16													
17	2nd HALF PAID	OCT 31 1961	17564		918		9 18						10797
18	1st HALF PAID	MAY 25 1961	6668		791		7 91						"
	2nd HALF PAID	OCT 31 1961											
	1st HALF PAID	MAY 25 1961											
19													
20													
					3354		33 54						

Real 131-50

Bushey Bay
Rice Green Shore
Rocky Point
Blue Water Beach
Personal

Assessment Roll and Tax List of Real Property in the Town of Turtle Lake

Form S.C.D. MILLER-DAVIS CO., MINNEAPOLIS

* Indicate Type of Property: R-Residential, C-Commercial, I-Industrial, U-Utility, F-Farm, L-Lakeshore, T-Timber, M-Mineral

	IN WHOSE NAME ASSESSED	DESCRIPTION OF PROPERTY: SUBDIVISION	Sec. or Lot	Town or Block	Rng.	Number of Acres of Land: Acres	100ths	No. School District	Indicate Homestead Yes or No	Agri. or Non-Agri. Yes or No	* Indicate Type of Property	TRUE AND FULL VALUATIONS: LAND Exclusive of Structures over Improvements	BUILDINGS and Other Structures	MACHINERY Permanently Attached to Real Estate	TOTAL True and Full Value	ASSESSED VALUATIONS: RURAL: Homestead Up to $4,000 20%	Over $4,000 and Non-Homestead 33⅓%	ALL OTHER: Timber Land Class 3a 20%	Homestead Up to $4,000 25%	Over $4,000 and Non-Homestead 40%	MACHINERY Permanently Attached to Real Estate 33⅓%	Seasonal and Recreational Cabins 33⅓%	TOTAL ASSESSED VALUE	Total Assessed Values Equalized by the Board of Review	FINAL EQUALIZED VALUE
						Acres	100ths					Dollars	Dollars	Dollars	Dollars	Dollars	Dollars	Dollars	Dollars	Dollars	Dollars	Dollars	Dollars	Dollars	Dollars
	State of Minnesota	~~Lot 1 Blk 1~~ Govt Lot 2	22	141	30			114																	
	State of Minnesota	~~Lot 2 Blk 1~~ Govt Lot 3																							
	State of Minnesota	SW¼ of NE¼																							
	U. S. of America	SE¼ of NE¼																							
	U. S. of America	Govt Lot 1																							
	State of Minnesota	NE¼ of NW¼																							
	U. S. of America	NW¼ of NW¼																							
	U. S. of America	SW¼ of NW¼																							
	State of Minnesota	SE¼ of NW¼																							
	U. S. of America	NE¼ of SW¼																							
	U. S. of America	NW¼ of SW¼																							
	U. S. of America	SW¼ of SW¼																							
	U. S. of America	SE¼ of SW¼																							
	U. S. of America	~~Lot 1 Blk 2~~ Govt Lot 4																							
	U. S. of America	NW¼ of SE¼																							
	U. S. of America	~~Lot 2 Blk 2~~ Govt Lot 6																							
	U. S. of America	SE¼ of SE¼																							

	SOLD FOR TAXES	VALUATIONS BY SCHOOL DISTRICTS AS EQUALIZED BY DEPARTMENT OF TAXATION: District No. Rate ___ Mills	District No. Rate ___ Mills	District No. Rate ___ Mills	District No. Rate ___ Mills	District No. Rate ___ Mills	District No. Rate ___ Mills	Tax including State Homestead ___ Mills	State Tax on Non-Homestead ___ Mills	SPECIAL TAXES	SPECIAL TAXES	TOTAL TAXES		PAID	WHEN PAID	Number of Receipt	March Settlement 1961	June Settlement 1961	Penalty	November Settlement 1961	Penalty	Collections to First Monday in January 1962	Penalty	Delinquent on First Monday in January 1962	Penalty	Total Delinquent Tax and Penalty	REMARKS
		Dollars	Dollars	Dollars	Dollars	Dollars	Dollars	$ cts.	$ cts.	$ cts.	$ cts.	$ cts.			Month Day Year		$ cts.	$ cts.	$ cts.	$ cts.	$ cts.	$ cts.	$ cts.	$ cts.	$ cts.	$ cts.	
1													1														
2													2														
3													3														
4													4														
5													5														
6													6														
7													7														
8													8														
9													9														
10													10														
11													11														
12													12														
13													13														
14													14														
15													15														
16													16														
17													17														
18													18														
19													19														
20													20														

Assessment Roll and Tax List of Real Property in the Town of Turtle Lake, Cass County, Minnesota, for Taxes for the Year 1960.

Form 5CD. MILLER-DAVIS CO., MINNEAPOLIS

* Indicate Type of Property: R-Residential, C-Commercial, I-Industrial, U-Utility, F-Farm, L-Lakeshore, T-Timber, M-Mineral

	IN WHOSE NAME ASSESSED		DESCRIPTION OF PROPERTY: SUBDIVISION	Sec. or Lot	Town or Block	Rng.	Number of Acres of Land: Acres	100ths	No. School District	Indicate Homestead Yes or No	Agr. or Seas. Beer Yes or No	* Indicate Type Property	TRUE AND FULL VALUATIONS: LAND Exclusive of Structures and Improvements	BUILDINGS and Other Structures	MACHINERY Permanently Attached to Real Estate	TOTAL True and Full Value	ASSESSED VALUATIONS: RURAL: Homestead Up to $4,000 20%	RURAL: Over $4,000 and Non-Homestead 33⅓%	ALL OTHER: Timber Land Class 3c 20%	ALL OTHER: Homestead Up to $4,000 25%	ALL OTHER: Over $4,000 and Non-Homestead 40%	ALL OTHER: MACHINERY Permanently Attached to Real Estate 33⅓%	ALL OTHER: Seasonal and Recreational Cabins 33⅓%	TOTAL ASSESSED VALUE	Total Assessed Value as Equalized by the Board of Review	FINAL EQUALIZED VALUE
													Dollars	Dollars	Dollars	Dollars	Dollars	Dollars	Dollars	Dollars	Dollars	Dollars	Dollars	Dollars	Dollars	Dollars
~~U. S. of America~~		1	~~N E ¼ of N E ¼~~ Lot 1	23	141	30			119																	
U. S. of America		2	~~N W ¼ of N E ¼~~ Govt Lot 2																							
U. S. of America		3	~~S W ¼ of N E ¼~~ " " 13																							
U. S. of America		4	~~S E ¼ of N E ¼~~ " " 14																							
U. S. of America		5	" " 3																							
U. S. of America		6	~~N E ¼ of N W ¼~~ " " 12																							
State of Minnesota		7	~~N W ¼ of N W ¼~~ " " 5																							
U. S. of America		8	~~S W ¼ of N W ¼~~ " " 6																							
U. S. of America		9	~~S E ¼ of N W ¼~~ " " 11																							
U. S. of America		10	" " 4																							
U. S. of America		11	~~N E ¼ of S W ¼~~ " " 10																							
U. S. of America		12	~~N W ¼ of S W ¼~~ " " 7																							
U. S. of America		13	~~S W ¼ of S W ¼~~ " " 8																							
U. S. of America		14	~~S E ¼ of S W ¼~~ " " 9																							
		15																								
U. S. of America		16	N E ¼ of S E ¼																							
U. S. of America		17	N W ¼ of S E ¼																							
U. S. of America		18	S W ¼ of S E ¼																							
U. S. of America		19	S E ¼ of S E ¼																							
		20																								

	SOLD FOR TAXES	VALUATIONS BY SCHOOL DISTRICTS AS EQUALIZED BY DEPARTMENT OF TAXATION: District No.____ Rate ____ Mills	District No.____ Rate ____ Mills	District No.____ Rate ____ Mills	District No.____ Rate ____ Mills	District No.____ Rate ____ Mills	District No.____ Rate ____ Mills	Tax Including State Homestead ____ Mills	State Tax on Non-Homestead ____ Mills	SPECIAL TAXES	SPECIAL TAXES	TOTAL TAXES		PAID	WHEN PAID	Number of Receipt	March Settlement 1961	June Settlement 1961	Penalty	November Settlement 1961	Penalty	Collections to First Monday in January 1962	Penalty	Delinquent on First Monday in January 1962	Total Delinquent Tax and Penalty	REMARKS
		Dollars	Dollars	Dollars	Dollars	Dollars	Dollars	$ cts.	$ cts.	$ cts.	$ cts.	$ cts.			Month Day Year		$ cts.	$ cts.	$ cts.	$ cts.	$ cts.	$ cts.	$ cts.	$ cts.	$ cts.	
1													1													
2													2													
3													3													
4													4													
5													5													
6													6													
7													7													
8													8													
9													9													
10													10													
11													11													
12													12													
13													13													
14													14													
15													15													
16													16													
17													17													
18													18													
19													19													
20													20													

Assessment Roll and Tax List of Real Property in the Town of Little Lake, Cass County, Minnesota, for Taxes for the Year 1960.

Form 5CD MILLER-DAVIS CO., MINNEAPOLIS

* Indicate Type of Property: R-Residential, C-Commercial, I-Industrial, U-Utility, F-Farm, L-Lakeshore, T-Timber, M-Mineral

		DESCRIPTION OF PROPERTY								TRUE AND FULL VALUATIONS				ASSESSED VALUATIONS																											
														RURAL				ALL OTHER																							
IN WHOSE NAME ASSESSED		SUBDIVISION	Sec. or Lot	Town or Block	Rng.	Number of Acres of Land: Acres	Number of Acres of Land: 100ths	No. School District	Indicate Homestead Yes or No	Agri. or Rec. Yes or No	* Indicate Type of Property	LAND Exclusive of Structures and Improvements	BUILDINGS and Other Structures	MACHINERY Permanently Attached to Real Estate	TOTAL True and Full Value	Homestead Up to $4,000 20%	Over $4,000 and Non-Homestead 33⅓%	Timber Land Class 3c 20%	Homestead Up to $4,000 25%	Over $4,000 and Non-Homestead 40%	MACHINERY Permanently Attached to Real Estate 33⅓%	Seasonal and Recreational Cabins 33⅓%	TOTAL ASSESSED VALUE	Total Assessed Value as Equalized by the Board of Review	FINAL EQUALIZED VALUE
												Dollars	Dollars	Dollars	Dollars	Dollars	Dollars	Dollars	Dollars	Dollars	Dollars	Dollars	Dollars	Dollars	Dollars
	1	NE¼ of NE¼		24	141	30		119																	
State of Minnesota	2	NW¼ of NE¼																							
U. S. of America	3	~~SW¼ of NE¼~~ Govt Lot 7																							
U. S. of America	4	~~SE¼ of NE¼~~ " " 1																							
U. S. of America	5	" " 3																							
State of Minnesota	6	NE¼ of NW¼ Lot 2																							
State of Minnesota	7	NW¼ of NW¼ " 4																							
U. S. of America	8	~~SW¼ of NW¼~~ Govt Lot 5																							
U. S. of America	9	~~SE¼ of NW¼~~ " " 6																							
	10																								
U. S. of America	11	NE¼ of SW¼																							
U. S. of America	12	NW¼ of SW¼																							
U. S. of America	13	SW¼ of SW¼																							
U. S. of America	14	SE¼ of SW¼																							
	15																								
Northern Acres Co.	16	~~NE¼ of SE¼~~ Govt Lot 3 (not taxable)																							
U. S. of America	17	NW¼ of SE¼																							
U. S. of America	18	SW¼ of SE¼																							
~~U. S. of America~~ State of Minnesota	19	SE¼ of SE¼																							
	20																								

	SOLD FOR TAXES	VALUATIONS BY SCHOOL DISTRICTS AS EQUALIZED BY DEPARTMENT OF TAXATION: District No. ..... Rate ..... Mills	District No. ..... Rate ..... Mills	District No. ..... Rate ..... Mills	District No. ..... Rate ..... Mills	District No. ..... Rate ..... Mills	District No. ..... Rate ..... Mills	Tax including State Homestead ..... Mills	State Tax on Non-Homestead ..... Mills	SPECIAL TAXES	SPECIAL TAXES	TOTAL TAXES		PAID	WHEN PAID	Number of Receipt	March Settlement 1961	June Settlement 1961	Penalty	November Settlement 1961	Penalty	Collections to First Monday in January 1962	Penalty	Delinquent on First Monday in January 1962	Total Delinquent Tax and Penalty	REMARKS
		Dollars	Dollars	Dollars	Dollars	Dollars	Dollars	$ cts.	$ cts.	$ cts.	$ cts.	$ cts.			Month Day Year		$ cts.	$ cts.	$ cts.	$ cts.	$ cts.	$ cts.	$ cts.	$ cts.	$ cts.	
1													1													
2													2													
3													3													
4													4													
5													5													
6													6													
7													7													
8													8													
9													9													
10													10													
11													11													
12													12													
13													13													
14													14													
15													15													
16													16													
17													17													
18													18													
19													19													
20													20													

Assessment Roll and Tax List of Real Property in the Loon of Turtle Lake, Cass County, Minnesota, for Taxes for the Year 1960.

Form SCD MILLER-DAVIS CO., MINNEAPOLIS

* Indicate Type of Property: R-Residential, C-Commercial, I-Industrial, U-Utility, F-Farm, L-Lakeshore, T-Timber, M-Mineral

In Whose Name Assessed		Description of Property: Subdivision	Sec. or Lot	Town or Block	Rng.	Number of Acres of Land: Acres	100ths	No. School District	Indicate Homestead or No	Agricultural or Non-Agricultural	* Indicate Type of Property	True and Full Valuations: Land Exclusive of Buildings and Improvements	Buildings and Other Structures	Machinery Permanently Attached to Real Estate	Total True and Full Value	Assessed Valuations: Rural: Homestead Up to $4,000 20%	Rural: Over $4,000 and Non-Homestead 33⅓%	All Other: Timber Land Class 3c 20%	All Other: Homestead Up to $4,000 25%	All Other: Over $4,000 and Non-Homestead 40%	Machinery Permanently Attached to Real Estate 33⅓%	Seasonal and Recreational Cabins 33⅓%	Total Assessed Value	Total Assessed Value as Equalized by the Board of Review	Final Equalized Value
						Acres	100ths					Dollars	Dollars	Dollars	Dollars	Dollars	Dollars	Dollars	Dollars	Dollars	Dollars	Dollars	Dollars	Dollars	Dollars
U. S. of America	1	~~Lot 1~~ Dock Lot 1	25	141	30			114																	
U. S. of America	2	NW¼ of NE¼																							
U. S. of America	3	SW¼ of NE¼																							
U. S. of America	4	~~Lot 2~~ Dock Lot 2																							
	5																								
U. S. of America	6	NE¼ of NW¼																							
U. S. of America	7	NW¼ of NW¼																							
U. S. of America	8	~~SW¼ of NW¼~~ Dock Lot 3																							
U. S. of America	9	SE¼ of NW¼																							
	10																								
U. S. of America	11	NE¼ of SW¼																							
U. S. of America	12	~~NW¼ of SW¼~~ Dock Lot 4																							
U. S. of America	13	SW¼ of SW¼																							
U. S. of America	14	SE¼ of SW¼																							
	15																								
U. S. of America	16	NE¼ of SE¼																							
U. S. of America	17	NW¼ of SE¼																							
U. S. of America	18	SW¼ of SE¼																							
U. S. of America	19	SE¼ of SE¼																							
	20																								

	Sold for Taxes	Valuations by School Districts as Equalized by Department of Taxation: District No. ____ Rate ____ Mills	District No. ____ Rate ____ Mills	District No. ____ Rate ____ Mills	District No. ____ Rate ____ Mills	District No. ____ Rate ____ Mills	District No. ____ Rate ____ Mills	Tax Including State Homestead ____ Mills	State Tax on Non-Homestead ____ Mills	Special Taxes	Special Taxes	Total Taxes		Paid	When Paid: Month	Day	Year	Number of Receipt	March Settlement 1961	June Settlement 1961	Penalty	November Settlement 1961	Penalty	Collections to First Monday in January 1962	Penalty	Delinquent on First Monday in January 1962	Total Delinquent Tax and Penalty	Remarks
		Dollars	Dollars	Dollars	Dollars	Dollars	Dollars	$ cts.	$ cts.	$ cts.	$ cts.	$ cts.							$ cts.	$ cts.	$ cts.	$ cts.	$ cts.	$ cts.	$ cts.	$ cts.	$ cts.	
1													1															
2													2															
3													3															
4													4															
5													5															
6													6															
7													7															
8													8															
9													9															
10													10															
11													11															
12													12															
13													13															
14													14															
15													15															
16													16															
17													17															
18													18															
19													19															
20													20															

Assessment Roll and Tax List of Real Property in the Town of Turtle Lake, Cass County, Minnesota, for Taxes for the Year 1960.

Form 5CD MILLER-DAVIS CO., MINNEAPOLIS

* Indicate Type of Property: R-Residential, C-Commercial, I-Industrial, U-Utility, F-Farm, L-Lakeshore, T-Timber, M-Mineral

	IN WHOSE NAME ASSESSED	DESCRIPTION OF PROPERTY: SUBDIVISION	Sec. or Lot	Town of Block	Rng.	Number of Acres of Land: Acres	100ths	No. School District	Indicate Homestead Yes No	Agri. Homestead Yes No	Indicate Type of Property	TRUE AND FULL VALUATIONS: LAND Exclusive of Structures and Improvements	BUILDINGS and Other Structures	MACHINERY Permanently Attached to Real Estate	TOTAL True and Full Value	ASSESSED VALUATIONS: RURAL: Homestead Up to $4,000 20%	Over $4,000 and Non-Homestead 33⅓%	ALL OTHER: Timber Land Class 3c 20%	Homestead Up to $4,000 25%	Over $4,000 and Non-Homestead 40%	MACHINERY Permanently Attached to Real Estate 33⅓%	Seasonal and Recreational Cabins 33⅓%	TOTAL ASSESSED VALUE	Total Assessed Value as Equalized by the Board of Review	FINAL EQUALIZED VALUE
												Dollars	Dollars	Dollars	Dollars	Dollars	Dollars	Dollars	Dollars	Dollars	Dollars	Dollars	Dollars	Dollars	Dollars
1	U. S. of America	NE¼ of NE¼	26	141	30			119																	
2	~~U. S. of America~~	NW¼ of NE¼																							
3	~~U. S. of America~~	SW¼ of NE¼																							
4	~~U. S. of America~~	~~SE¼ of NE¼~~ Govt Lot 1																							
5																									
6	U. S. of America	NE¼ of NW¼																							
7	~~U. S. of America~~	~~NW¼ of NW¼~~ Govt Lot 3																							
8	~~U. S. of America~~	~~SW¼ of NW¼~~ " " 4																							
9	~~U. S. of America~~	SE¼ of NW¼																							
10																									
11	State of Minnesota	~~NE¼ of SW¼~~ } Govt Lot 5																							
12		~~NW¼ of SW¼~~ }																							
13	U. S. of America	~~SW¼ of SW¼~~ Govt Lot 6																							
14	~~U. S. of America~~	SE¼ of SW¼																							
15																									
16	U. S. of America	~~NE¼ of SE¼~~ Govt Lot 2																							
17	~~U. S. of America~~	NW¼ of SE¼																							
18	~~U. S. of America~~	SW¼ of SE¼																							
19	~~U. S. of America~~	SE¼ of SE¼																							
20																									

	SOLD FOR TAXES	VALUATIONS BY SCHOOL DISTRICTS AS EQUALIZED BY DEPARTMENT OF TAXATION: District No. Rate ... Mills	District No. Rate ... Mills	District No. Rate ... Mills	District No. Rate ... Mills	District No. Rate ... Mills	District No. Rate ... Mills	Tax Including State Homestead ... Mills	State Tax on Non-Homestead ... Mills	SPECIAL TAXES	SPECIAL TAXES	TOTAL TAXES		PAID	WHEN PAID			Number of Receipt	March Settlement 1961	June Settlement 1961	Penalty	November Settlement 1961	Penalty	Collections to First Monday in January 1962	Penalty	Delinquent on First Monday in January 1962	Total Delinquent Tax and Penalty	REMARKS
		Dollars	Dollars	Dollars	Dollars	Dollars	Dollars	$ cts.	$ cts.	$ cts.	$ cts.	$ cts.			Month	Day	Year		$ cts.	$ cts.	$ cts.	$ cts.	$ cts.	$ cts.	$ cts.	$ cts.	$ cts.	
1													1															
2													2															
3													3															
4													4															
5													5															
6													6															
7													7															
8													8															
9													9															
10													10															
11													11															
12													12															
13													13															
14													14															
15													15															
16													16															
17													17															
18													18															
19													19															
20													20															

Real 141-30

Bushka Beach
Elms Green Shore
Rocky Point
Blue Water Beach
Personal

Assessment Roll and Tax List of Real Property in the Town of Turtle Lake, Cass County, Minnesota, for Taxes for the Year 1960.

Form 5CD MILLER-DAVIS CO., MINNEAPOLIS

* Indicate Type of Property: R-Residential, C-Commercial, I-Industrial, U-Utility, F-Farm, L-Lakeshore, T-Timber, M-Mineral

	IN WHOSE NAME ASSESSED	DESCRIPTION OF PROPERTY: SUBDIVISION	Sec. or Lot	Town or Block	Rng.	Number of Acres of Land: Acres	100ths	No. School District	Indicate Homestead Yes or No	Agri. or Seas. Rec. Yes or No	* Indicate Type of Property	TRUE AND FULL VALUATIONS: LAND Exclusive of Structures and Improvements	BUILDINGS and Other Structures	MACHINERY Permanently Attached to Real Estate	TOTAL True and Full Value	ASSESSED VALUATIONS: RURAL: Homestead Up to $1,000 20%	Over $1,000 and Non-Homestead 33⅓%	ALL OTHER: Timber Land Class 3c 20%	Homestead Up to $1,000 25%	Over $1,000 and Non-Homestead 40%	MACHINERY Permanently Attached to Real Estate 33⅓%	Seasonal and Recreational Cabins 33⅓%	TOTAL ASSESSED VALUE	Total Assessed Value as Equalized by the Board of Review	FINAL EQUALIZED VALUE
												Dollars	Dollars	Dollars	Dollars	Dollars	Dollars	Dollars	Dollars	Dollars	Dollars	Dollars	Dollars	Dollars	Dollars
U. S. of America	1	~~N½ of N½~~ Govt Lot 2	27	141	30			119																	
U. S. of America	2	~~NW¼ of NE¼~~ " " 1																							
U. S. of America	3	SW¼ of NE¼																							
U. S. of America	4	~~SE¼ of NE¼~~ " " 3																							
	5																								
U. S. of America	6	NE¼ of NW¼																							
U. S. of America	7	NW¼ of NW¼																							
U. S. of America	8	SW¼ of NW¼																							
U. S. of America	9	SE¼ of NW¼																							
	10																								
U. S. of America	11	~~NE¼ of SW¼~~ Govt Lot 5																							
U. S. of America	12	NW¼ of SW¼																							
U. S. of America	13	SW¼ of SW¼																							
U. S. of America	14	~~SE¼ of SW¼~~ Govt Lots																							
	15																								
U. S. of America	16	NE¼ of SE¼																							
U. S. of America	17	NW¼ of SE¼																							
U. S. of America	18	~~SW¼ of SE¼~~ Govt Lot 7																							
U. S. of America	19	SE¼ of SE¼																							
	20																								

	SOLD FOR TAXES	VALUATIONS BY SCHOOL DISTRICTS AS EQUALIZED BY DEPARTMENT OF TAXATION: District No. ___ Rate ___ Mills	District No. ___ Rate ___ Mills	District No. ___ Rate ___ Mills	District No. ___ Rate ___ Mills	District No. ___ Rate ___ Mills	District No. ___ Rate ___ Mills	Tax Including State Homestead ___ Mills	State Tax on Non-Homestead ___ Mills	SPECIAL TAXES	SPECIAL TAXES	TOTAL TAXES		PAID	WHEN PAID	Number of Receipt	March Settlement 1961	June Settlement 1961	Penalty	November Settlement 1961	Penalty	Collections to First Monday in January 1962	Penalty	Delinquent on First Monday in January 1962	Total Delinquent Tax and Penalty	REMARKS
		Dollars	Dollars	Dollars	Dollars	Dollars	Dollars	$ cts.	$ cts.	$ cts.	$ cts.	$ cts.			Month Day Year		$ cts.	$ cts.	$ cts.	$ cts.	$ cts.	$ cts.	$ cts.	$ cts.	$ cts.	
1													1													
2													2													
3													3													
4													4													
5													5													
6													6													
7													7													
8													8													
9													9													
10													10													
11													11													
12													12													
13													13													
14													14													
15													15													
16													16													
17													17													
18													18													
19													19													
20													20													

Assessment Roll and Tax List of Real Property in the Loon of Turtle Lake, Cass County, Minnesota, for Taxes for the Year 1960.

Form 5C.D. MILLER-DAVIS CO., MINNEAPOLIS

* Indicate Type of Property: R-Residential, C-Commercial, I-Industrial, U-Utility, F-Farm, L-Lakeshore, T-Timber, M-Mineral

	IN WHOSE NAME ASSESSED	DESCRIPTION OF PROPERTY: SUBDIVISION	Sec. or Lot	Town or Block	Rng.	Number of Acres of Land: Acres	Number of Acres of Land: 100ths	No. School District	Indicate Homestead Yes or No	Agri. or Seas. Rest. Yes or No	Indicate Type of Property	TRUE AND FULL VALUATIONS: LAND Exclusive of Structures and Improvements	BUILDINGS and Other Structures	MACHINERY Permanently Attached to Real Estate	TOTAL True and Full Value	ASSESSED VALUATIONS: RURAL: Homestead Up to $4,000 20%	RURAL: Over $4,000 and Non-Homestead 33⅓%	ALL OTHER: Timber Land Class 3c 20%	ALL OTHER: Homestead Up to $4,000 25%	ALL OTHER: Over $4,000 and Non-Homestead 40%	ALL OTHER: MACHINERY Permanently Attached to Real Estate 33⅓%	ALL OTHER: Seasonal and Recreational Cabins 33⅓%	TOTAL ASSESSED VALUE	Total Assessed Value as Equalized by the Board of Review	FINAL EQUALIZED VALUE
												Dollars	Dollars	Dollars	Dollars	Dollars	Dollars	Dollars	Dollars	Dollars	Dollars	Dollars	Dollars	Dollars	Dollars
1	State of Minnesota	N E ¼ of N E ¼	25	141	30			119																	
2	State of Minnesota	N W ¼ of N E ¼																							
3	U. S. of America	S W ¼ of N E ¼																							
4	U. S. of America	S E ¼ of N E ¼																							
5																									
6	U. S. of America	N E ¼ of N W ¼																							
7	U. S. of America	N W ¼ of N W ¼																							
8	U. S. of America	S W ¼ of N W ¼																							
9	U. S. of America	S E ¼ of N W ¼																							
10																									
11	U. S. of America	N E ¼ of S W ¼																							
12	U. S. of America	N W ¼ of S W ¼																							
13	U. S. of America	S W ¼ of S W ¼																							
14	U. S. of America	S E ¼ of S W ¼																							
15																									
16	U. S. of America	N E ¼ of S E ¼																							
17	U. S. of America	N W ¼ of S E ¼																							
18	U. S. of America	S W ¼ of S E ¼																							
19	U. S. of America	S E ¼ of S E ¼																							
20																									

	SOLD FOR TAXES	VALUATIONS BY SCHOOL DISTRICTS AS EQUALIZED BY DEPARTMENT OF TAXATION: District No. Rate Mills	District No. Rate Mills	District No. Rate Mills	District No. Rate Mills	District No. Rate Mills	District No. Rate Mills	Tax including State Homestead Mills	State Tax on Non-Homestead Mills	SPECIAL TAXES	SPECIAL TAXES	TOTAL TAXES		PAID	WHEN PAID: Month Day Year	Number of Receipt	March Settlement 1961	June Settlement 1961	Penalty	November Settlement 1961	Penalty	Collections to First Monday in January 1962	Penalty	Delinquent on First Monday in January 1962	Total Delinquent Tax and Penalty	REMARKS
		Dollars	Dollars	Dollars	Dollars	Dollars	Dollars	$ cts.	$ cts.	$ cts.	$ cts.	$ cts.					$ cts.	$ cts.	$ cts.	$ cts.	$ cts.	$ cts.	$ cts.	$ cts.	$ cts.	
1													1													
2													2													
3													3													
4													4													
5													5													
6													6													
7													7													
8													8													
9													9													
10													10													
11													11													
12													12													
13													13													
14													14													
15													15													
16													16													
17													17													
18													18													
19													19													
20													20													

Assessment Roll and Tax List of Real Property in the Town of Lurtle Lake, Cass County, Minnesota, for Taxes for the Year 1960.

Form 5C D MILLER-DAVIS CO., MINNEAPOLIS

* Indicate Type of Property: R-Residential, C-Commercial, I-Industrial, U-Utility, F-Farm, L-Lakeshore, T-Timber, M-Mineral

	IN WHOSE NAME ASSESSED		DESCRIPTION OF PROPERTY: SUBDIVISION	Sec. or Lot	Town or Block	Rng.	Number of Acres of Land: Acres	100ths	No. School District	Indicate Homestead Yes or No	Agri. or Seas. Res. Yes or No	* Indicate Type of Property	TRUE AND FULL VALUATIONS: LAND Exclusive of Structures and Improvements	BUILDINGS and Other Structures	MACHINERY Permanently Attached to Real Estate	TOTAL True and Full Value	ASSESSED VALUATIONS: RURAL: Homestead Up to $4,000 20%	Over $4,000 and Non-Homestead 33⅓%	ALL OTHER: Timber Land Class 3c 20%	Homestead Up to $4,000 25%	Over $4,000 and Non-Homestead 40%	MACHINERY Permanently Attached to Real Estate 33⅓%	Seasonal and Recreational Cabins 33⅓%	TOTAL ASSESSED VALUE	Total Assessed Value as Equalized by the Board of Review	FINAL EQUALIZED VALUE		SOLD FOR TAXES	VALUATIONS BY SCHOOL DISTRICTS AS EQUALIZED BY DEPARTMENT OF TAXATION: District No. Rate Mills	District No. Rate Mills	District No. Rate Mills	District No. Rate Mills	District No. Rate Mills	District No. Rate Mills	Tax including State Homestead Mills	State Tax on Non-Homestead Mills	SPECIAL TAXES	SPECIAL TAXES	TOTAL TAXES		PAID	WHEN PAID: Month Day Year	Number of Receipt	March Settlement 1961	June Settlement 1961	Penalty	November Settlement 1961	Penalty	Collections to First Monday in January 1962	Penalty	Delinquent on First Monday in January 1962	Total Delinquent Tax and Penalty	REMARKS
													Dollars	Dollars	Dollars	Dollars	Dollars	Dollars	Dollars	Dollars	Dollars	Dollars	Dollars	Dollars	Dollars	Dollars			Dollars	Dollars	Dollars	Dollars	Dollars	Dollars	$ cts.	$ cts.	$ cts.	$ cts.					$ cts.	$ cts.	$ cts.	$ cts.	$ cts.	$ cts.	$ cts.		
1	U. S. of America	1	N E ¼ of N E ¼				29.141	80	119																		1													1											
2	U. S. of America	2	N W ¼ of N E ¼																								2													2											
3	U. S. of America	3	S W ¼ of N E ¼																								3													3											
4	U. S. of America	4	S E ¼ of N E ¼																								4													4											
5		5																									5													5											
6	U. S. of America	6	N E ¼ of N W ¼																								6													6											
7	U. S. of America	7	N W ¼ of N W ¼																								7													7											
8	U. S. of America	8	S W ¼ of N W ¼																								8													8											
9	U. S. of America	9	S E ¼ of N W ¼																								9													9											
10		10																									10													10											
11	U. S. of America	11	N E ¼ of S W ¼																								11													11											
12	U. S. of America	12	N W ¼ of S W ¼																								12													12											
13	U. S. of America	13	S W ¼ of S W ¼																								13													13											
14	U. S. of America	14	S E ¼ of S W ¼																								14													14											
15		15																									15													15											
16	U. S. of America	16	N E ¼ of S E ¼																								16													16											
17	U. S. of America	17	N W ¼ of S E ¼																								17													17											
18	U. S. of America	18	S W ¼ of S E ¼																								18													18											
19	U. S. of America	19	S E ¼ of S E ¼																								19													19											
20		20																									20													20											

Real 141-30

Double Point
Alice Green Shores
Rocky Point
Blue Water Beach
146-30
Personal

Assessment Roll and Tax List of Real Property in the Town of Turtle Lake, Cass County, Minnesota, for Taxes for the Year 1960.

Form 5CD MILLER-DAVIS CO., MINNEAPOLIS

* Indicate Type of Property: R-Residential, C-Commercial, I-Industrial, U-Utility, F-Farm, L-Lakeshore, T-Timber, M-Mineral

	In Whose Name Assessed		Description of Property: Subdivision	Sec. or Lot	Town or Block	Rng.	Number of Acres of Land (Acres 100ths)	No. School District	Indicate Homestead Yes or No	Agri. or Seas. Rec. Yes or No	* Indicate Type of Property	True and Full Valuations: Land Exclusive of Structures and Improvements (Dollars)	Buildings and Other Structures (Dollars)	Machinery Permanently Attached to Real Estate (Dollars)	Total True and Full Value (Dollars)	Assessed Valuations: Rural: Homestead Up to $4,000 20% (Dollars)	Rural: Over $4,000 and Non-Homestead 33⅓% (Dollars)	All Other: Timber Land Class 3c 20% (Dollars)	All Other: Homestead Up to $4,000 25% (Dollars)	All Other: Over $4,000 and Non-Homestead 40% (Dollars)	All Other: Machinery Permanently Attached to Real Estate 33⅓% (Dollars)	Seasonal and Recreational Cabins 33⅓% (Dollars)	Total Assessed Value (Dollars)	Total Assessed Value as Equalized by the Board of Review (Dollars)	Final Equalized Value (Dollars)
1	Geo. Thomas		NE¼ of NE¼	30	141	30	41.18	119	yes	yes	F	230	189 90		338 320	68 64							68 64		
2	Albert Thomas		NW¼ of NE¼				40.84		no	yes	F	255			255		85						85		
3	" "		SW¼ of NE¼				41.23		no	yes	F	225			225		75						75		
4	George Gothan Lehan & Laura McKinney		SE¼ of NE¼				41.58		no	yes	F	201			201		67						67		
5																									
6	George Thomas		NE¼ of NW¼				41.32		no	yes	T	228			228		76						76		
7	Fred H. Phillips		~~NW¼ of NW¼~~ Govt Lot 1 less Ry				42.78		no	yes	T	240			240		80						80		
8	" "		~~SW¼ of NW¼~~ Govt Lot 2 " "				42.31		no	yes	T	243			243		81						81		
9	U. S. of America		SE¼ of NW¼																						
10																									
11	Albert Thomas		NE¼ of SW¼ less Ry.				42.42		no	yes	F	231			231		77						77		
12	State of Minnesota		~~NW¼ of SW¼~~ Govt Lot 3 less Ry.																						
13	State of Minnesota		~~SW¼ of SW¼~~ Govt Lot 4 " "																						
14	Albert Thomas		SE¼ of SW¼ less Ry.				39.27		no	yes	F	210			210		70						70		
15																									
16	George Gothan Lehan & Laura McKinney		NE¼ of SE¼				41.65		no	yes	F	231	335 279		566 570	189 170							189 170		
17	Albert Thomas		NW¼ of SE¼				41.82		no	yes	F	231			231		77						77		
18	" "		SW¼ of SE¼				41.61		no	yes	F	228			228		76						76		
19	George Gothan Lehan & Laura McKinney		SE¼ of SE¼				39.85		no	yes	F	186			186		62						62		
20																									
							540.61					2987	443 369		3382 3387	68 64	1015 996						1083 1060		

Sold for Taxes

	Valuations by School Districts as Equalized by Department of Taxation: District No. 119 Rate 24 Mills	District No. Rate Mills	District No. Rate Mills	District No. Rate Mills	District No. Rate Mills	Tax including State Homestead 7.01 Mills	State Tax on Non-Homestead 7.01 Mills	Special Taxes	Special Taxes	Total Taxes
	Dollars	Dollars	Dollars	Dollars	Dollars	$ cts.	$ cts.	$ cts.	$ cts.	$ cts.
1	H 68					1688				1688
2	85					2110	60			2170
3	75					1860	52			1912
4	67					1662	46			1708
5										
6	76					1886	54			1940
7	80					1984	56			2040
8	81					2010	56			2066
9										
10										
11	77					1910	54			1964
12										
13										
14	70					1736	50			1786
15										
16	189					4690	132			4822
17	77					1910	54			1964
18	76					1886	54			1940
19	62					1538	44			1582
20										
	H 68 1015 1083					26870	712			27582

	Paid	When Paid (Month Day Year)	Number of Receipt	March Settlement 1964	June Settlement 1961	Penalty	November Settlement 1961	Penalty	Collections to First Monday in January 1962	Penalty	Delinquent on First Monday in January 1962	Penalty	Total Delinquent Tax and Penalty	Remarks
				$ cts.	$ cts.	$ cts.	$ cts.	$ cts.	$ cts.	$ cts.	$ cts.	$ cts.	$ cts.	
1	2nd HALF PAID 1st Half Paid	SEP 1 1961 OCT 31 1961	18262 10217		844		844							16544
2	1st HALF PAID 2nd Half Paid	MAY 31 1961 OCT 31 1961	18270 6894		1085		1085							11333
3	1st HALF PAID 2nd Half Paid	MAY 31 1961 OCT 31 1961			956		956							"
4	PAID IN FULL	MAY 18 1961	10219		1708									10840
5														
6	2nd HALF PAID 1st Half Paid	SEP 1 1961 MAY 18 1961	18262 10217		970		970							16544
7	PAID IN FULL	NOV 20 1961	17671						41 06	3 39				
8	PAID IN FULL	NOV 20 1961												
9														
10														
11	2nd HALF PAID 1st HALF PAID	OCT 31 1961 MAY 31 1961	18270 6894		982		982							11333
12														
13														
14	2nd Half Paid 1st HALF PAID	OCT 31 1961 MAY 31 1961	18270 6894		893		893							11333
15														
16	PAID IN FULL	MAY 18 1961	10219		4822									10840
17	2nd Half Paid 1st HALF PAID	OCT 31 1961 MAY 31 1961	18270 6894		982		982							11333
18	2nd Half Paid 1st HALF PAID	OCT 31 1961 MAY 31 1961			970		970							"
19	PAID IN FULL	MAY 18 1961	10219		1582									10840
20														
					15794		7682		41 06					

Real 141-30

Double Patent Lake Green Shores Rocky Point Blue Water Beach

Personal 146-30

Assessment Roll and Tax List of Real Property in the Town of Little Lake.

Form 5CD MILLER-DAVIS CO., MINNEAPOLIS

* Indicate Type of Property: R-Residential, C-Commercial, I-Industrial, U-Utility, F-Farm, L-Lakeshore, T-Timber, M-Mineral

In Whose Name Assessed		Description of Property: Subdivision	Sec. or Lot	Town. or Block	Rng.	Number of Acres of Land (Acres / 100ths)	No. School District	Indicate Homestead Yes or No	Agri. or Resn. Rcer. Yes or No	* Indicate Type of Property	True and Full Valuations: Land Exclusive of Structures and Improvements (Dollars)	Buildings and Other Structures + 50% (Dollars)	Machinery Permanently Attached to Real Estate (Dollars)	Total True and Full Value (Dollars)	Assessed Valuations: Rural: Homestead Up to $4,000 20% (Dollars)	Rural: Over $4,000 and Non-Homestead 33⅓% (Dollars)	All Other: Timber Land Class 3e 20% (Dollars)	All Other: Homestead Up to $4,000 25% (Dollars)	All Other: Over $4,000 and Non-Homestead 40% (Dollars)	All Other: Machinery Permanently Attached to Real Estate 33⅓% (Dollars)	All Other: Seasonal and Recreational Cabins 33⅓% (Dollars)	Total Assessed Value (Dollars)	Total Assessed Value as Equalized by the Board of Review (Dollars)	Final Equalized Value (Dollars)
State of Minnesota	1	NE¼ of NE¼	31	140	30		119																	
Bairfland Sele. Co-op	2	NW¼ of NE¼				40		no	yes	T	150			150		50						50		
Albert Thomas	3	SW¼ of NE¼				40		no	yes	T	228			228		76						76		
~~State of Minnesota~~ U. S. of America	4	SE¼ of NE¼																						
Mr. L. Ry. Velaux of Lathrop	5	1½ acs. of NW¼ of NW¼																						
Bairfland Sele. Co-op	6	NE¼ of NW¼ ~~less 5.5 acs. Ry.~~				34.60		no	yes	T	141	180 150		321 291		107 97						107 97		
State of Minnesota	7	~~NW¼ of NW¼~~ Govt Lot 1																						
George H. + Gladys Mae Sander	8	Govt Lot 2 less 11.9 acs. ~~SW¼ of NW¼~~				30.25		no	yes	T	165			165		55						55		
Walter H. + Leola Middlestadt	9	~~SE¼ of NW¼~~ 1½ ac. of Govt Lot 2				50		no	yes	R	27	68 57		95 84		32 28						32 28		
George H. + Gladys Mae Sander	10	1½ ac. of Govt Lot 2				1.9		no	no	L	9			9		3						3		
John Q. + Sophia J. Wilson	11	5 acs. of Govt Lot 2 less strip 20' ~~SW¼ of NW¼~~ wide for road				5		no	yes	T	15			15		5						5		
Rose Lucy Lundy + Rosalie L. Hange	12	~~SW¼ of NW¼~~ 1½ ac. of Govt Lot 2				1.6		no	no	L	9			9		3						3		
Walter H. + Leola Middlestadt	13	~~SW¼ of NW¼~~ 1 ac. of Govt Lot 2				1		no	yes	R	55	233 194		288 249						96 83		96 83		
D. H. Stecker	14	~~SE¼ of NW¼~~ 1.4 acs. of Govt Lot 2				1.40		no	no	L	69			69		23						23		
	15																							
	16	NE¼ of SE¼																						
	17	NW¼ of SE¼																						
	18	SW¼ of SE¼																						
	19	SE¼ of SE¼																						
Ben A. + Edna Mae Smith	20	all that portion of Govt Lot 4 lying W. of Ry.				2		yes no	no	L	80	550 660 522 626		1230 1152	148 126	207 174						207 300		
(continued page)						155.01					948	1769 1412		2715 2361	148 126	503 374				96 83		707 583		

Sold for Taxes	Valuations by School Districts as Equalized by Department of Taxation: District No. 119 Rate 24 Mills	District No. 1 Rate 2 Mills	District No. 114 Rate 23 Mills	District No. Rate Mills	District No. Rate Mills	Tax including State Homestead Mills	State Tax on Non-Homestead 9.0 Mills	Special Taxes	Special Taxes	Total Taxes	Paid	When Paid (Month Day Year)	Number of Receipt	March Settlement 1961	June Settlement 1961	Penalty	November Settlement 1961	Penalty	Collections to First Monday in January 1962	Penalty	Delinquent on First Monday in January 1962	Penalty	Total Delinquent Tax and Penalty	Remarks
											2nd HALF PAID	OCT 18 1961	16273											
											1st HALF PAID	MAY 18 1961	9538		6.38		6.38							10781
	50					1240	36			1276	2nd HALF PAID	OCT 31 1961	18270											11233
											1st HALF PAID	MAY 31 1961	8874		9.70		9.70							
	76					1836	54			1890														
											2nd HALF PAID	OCT 18 1961	16273											
	107					2654	76			2730	1st HALF PAID	MAY 18 1961	9538		13.65		13.65							10781
	55					1364	38			1402	PAID IN FULL	MAY 10 1961	7955		14.02									10843
											2nd HALF PAID	OCT 31 1961	19466											10844
	32					794	22			816	1st HALF PAID	MAY 31 1961	12878		4.08		4.08							10843
		3				82	22			84	PAID IN FULL	MAY 10 1961	7955		84									10780
	5					124	04			128	PAID IN FULL	MAY 25 1961	6673		1.28							84		
FOLD FOR TITLE		3				82	02			84														
											2nd HALF PAID	OCT 31 1961	19466											
	96					2382	68			2450	1st HALF PAID	MAY 31 1961	12878		12.25		12.25							10844
		23				628	16			644	PAID IN FULL	MAR 17 1961	7415		6.44									11261
											2nd HALF PAID	OCT 18 1961	16278											
		H 148 209				97.50	1.46			98.96	1st HALF PAID	MAY 12 1961	7996		49.48		49.48							10842
421		H 148 209	2315 658			10444 1054.2 209.36	464			21450					118.12		95.54				84			

Assessment Roll and Tax List of Real Property in the Town of Turtle Lake, Cass County, Minnesota, for Taxes for the Year 1960.

Form 5.C.D. MILLER-DAVIS CO., MINNEAPOLIS

* Indicate Type of Property: R-Residential, C-Commercial, I-Industrial, U-Utility, F-Farm, L-Lakeshore, T-Timber, M-Mineral

	IN WHOSE NAME ASSESSED	DESCRIPTION OF PROPERTY: SUBDIVISION	Sec. or Lot	Town or Block	Rng.	Number of Acres of Land (Acres / 100ths)	No. School District	Indicate Homestead Yes or No	Agr. or Seas. Rec. Yes or No	* Indicate Type of Property	TRUE AND FULL VALUATIONS: LAND Exclusive of Structures and Improvements (Dollars)	BUILDINGS and Other Structures (Dollars)	MACHINERY Permanently Attached to Real Estate (Dollars)	TOTAL True and Full Value (Dollars)	ASSESSED VALUATIONS: RURAL: Homestead Up to $4,000 20% (Dollars)	RURAL: Over $1,000 and Non-Homestead 33⅓% (Dollars)	ALL OTHER: Timber Land Class 3c 20% (Dollars)	ALL OTHER: Homestead Up to $4,000 25% (Dollars)	ALL OTHER: Over $4,000 and Non-Homestead 40% (Dollars)	ALL OTHER: MACHINERY Permanently Attached to Real Estate 33⅓% (Dollars)	ALL OTHER: Seasonal and Recreational Cabins 33⅓% (Dollars)	TOTAL ASSESSED VALUE (Dollars)	Total Assessed Value as Equalized by the Board of Review (Dollars)	FINAL EQUALIZED VALUE (Dollars)
1		NE¼ of NE¼	31	141	30	119																		
2		NW¼ of NE¼																						
3		SW¼ of NE¼																						
4		SE¼ of NE¼																						
5	Raymond A. & Florence M. Kraft	5.13 acs. of Govt. Lot 3				5.13		yes / no	no	C	400	1880 / 1320	2256 / 1384	4240 / 3600	531 / 456	528 / 440						1059 / 896		
6		NE¼ of NW¼																						
7		NW¼ of NW¼																						
8		SW¼ of NW¼																						
9	John A. & Lydia J. Bliefus	SE¼ of NW¼ Govt. Lot 2 less 1½ acs.				20.25		no / yes	yes	T	120			120		40						40		
10	Wm. R. & Eleanore E. Hall	That portion of Lot 1 lying E. of Rd. Rt. of NW¼ lying S. of Rd. Rt.				8		yes / no	no	L	260	135 / 78	168 / 74	516 / 473	84 / 79	31 / 26						115 / 105		
11	" " "	1½ acs. of SE¼ of NW¼				1.75		yes	no	R	20			20	4							4		
12	George Thomas	5 acs. of SE¼ of NW¼ lying E. of Ry.				8		no	yes	F	48			48		16						16		
13	Albert Thomas	Govt. Lot 7 less that "Ry. Hiram Shotts"				5		yes	yes	T	30			30	6							6		
14	Roland B. & Esther R. Robertson	Govt. Lot 6				1.35		yes	yes	L	85	66 / 55		151 / 140	30 / 28							30 / 28		
15	Ralph H. & Estrid E. Brown	Govt. Lot 3 less 5.13 acs.				19.45		no	yes	L	571	658 / 548		1229 / 1119							410 / 373	410 / 373		
16	U. S. of America	NE¼ of SE¼																						
17	Albert Thomas	Govt. Lot 4 lying E. of Ry.				34		no	yes	T	177			177		59						59		
18	Mrs. Geo. Mendenhall	Govt. Lot 5 less 1 ac. & less Ry.				24.75		no	yes		147			147		49						49		
19	Mary Anna Wittman	1 ac. of Govt. Lot 5				1		no	no	L	42			42		14						14		
20	U. S. of America	SE¼ of SE¼																						
						128.68					1800	4320 / 2976		6120 / 5916	655 / 573	737 / 644					410 / 373	1802 / 1590		

	SOLD FOR TAXES	VALUATIONS BY SCHOOL DISTRICTS AS EQUALIZED BY DEPARTMENT OF TAXATION: District No. 2 Rate 24 Mills	District No. 114 Rate 24 Mills	District No. 116 Rate 24 Mills	District No. 117 Rate 24 Mills	District No. Rate Mills	District No. Rate Mills	Tax including State Homestead Mills	State Tax on Non-Homestead 7.8 Mills	SPECIAL TAXES	SPECIAL TAXES	TOTAL TAXES	PAID	WHEN PAID	Number of Receipt	March Settlement 1961	June Settlement 1961	Penalty	November Settlement 1961	Penalty	Collections to First Monday in January 1962	Penalty	Delinquent on First Monday in January 1962	Penalty	Total Delinquent Tax and Penalty	REMARKS
		Dollars	Dollars	Dollars	Dollars	Dollars	Dollars	$ cts.	$ cts.	$ cts.	$ cts.	$ cts.		Month Day Year		$ cts.	$ cts.	$ cts.	$ cts.	$ cts.	$ cts.	$ cts.	$ cts.	$ cts.	$ cts.	
1																										
2																										
3																										
4													2nd HALF PAID SEP 27 1961		15712		35.51									Govt. Lot 3 10869
5					4 537 / 528			28924	3.70	4.50 Govt. Lot 3 / 2.20 Govt. Lot 3		27294	1st HALF PAID MAY 2 3 1961 / PAID IN FULL MAY 4 1961		4385 / 2168		221.92		35.51							Govt. Lot 3 10870
6																										
7																										
8																										
9			40					972	28			1020	PAID IN FULL MAY 25 1961		6673		1020									10780
10					4 34 / 30			3140	22			3162	1st HALF PAID MAY 3 1 1961 / 2nd HALF PAID OCT 3 1961		15367 / 11192		1581		158.1							16545
11					4 4			110				110	1st HALF PAID MAY 3 1 1961 / 2nd HALF PAID SEP 1 1961		15367 / 10216		55		5.5							"
12			16					396	12	1.00		408	1st HALF PAID MAY 3 1 1961 / 2nd HALF PAID OCT 3 1 1961		15367 / 10217		204		20.4							16542
13			4 6					148				148	2nd HALF PAID OCT 3 1 1961 / 1st HALF PAID MAY 3 1 1961		10220 / 6874		74		7.4							11382
14	SOLD FOR TAXES		4 30					744				747												7.44		10871
15			410					10102	28.8			10462	PAID IN FULL MAY 1 8 1961		10214		1046.0									
16																										
17			59					1464	4.2			1506	2nd HALF PAID OCT 3 1 1961 / 1st HALF PAID MAY 3 1 1961		10220 / 6874		753		75.3							11382
18	SOLD FOR TAXES		49					1216	3.4			1250												12.50		
19					14			382	10			392	PAID IN FULL APR 28 1961		7689		39.2									10778
20																										
			4 56 / 674 / 610		4 614 / 674 / 1192	26.4 / 1.47 / 1.82		32556 / 15192 / 17368	80.6			48494					4028.7		62.18							18494

Dual & Point Lake Green Shores Rocky Point Blue Water Beach Personal

Real 143-90 146-90

Assessment Roll and Tax List of Real Property in the Town of Little Lake.

Form 5C-D MILLER-DAVIS CO., MINNEAPOLIS

* Indicate Type of Property: R-Residential, C-Commercial, I-Industrial, U-Utility, F-Farm, L-Lakeshore, T-Timber, M-Mineral

IN WHOSE NAME ASSESSED		DESCRIPTION OF PROPERTY: SUBDIVISION	Sec. or Lot	Town or Block	Rng.	Number of Acres of Land (Acres 100ths)	No. School District	Indicate Homestead Yes or No	Agri. or Seas. Beer. Yes or No	* Indicate Type of Property	TRUE AND FULL VALUATIONS: LAND Exclusive of Structures and Improvements (Dollars)	BUILDINGS and Other Structures (Dollars)	MACHINERY Permanently Attached to Real Estate (Dollars)	TOTAL True and Full Value (Dollars)	ASSESSED VALUATIONS: RURAL: Homestead Up to $4,000 20% (Dollars)	RURAL: Over $4,000 and Non-Homestead 33⅓% (Dollars)	ALL OTHER: Timber Land Class 3e 20% (Dollars)	ALL OTHER: Homestead Up to $4,000 25% (Dollars)	ALL OTHER: Over $4,000 and Non-Homestead 40% (Dollars)	ALL OTHER: MACHINERY Permanently Attached to Real Estate 33⅓% (Dollars)	ALL OTHER: Seasonal and Recreational Cabins 33⅓% (Dollars)	TOTAL ASSESSED VALUE (Dollars)	Total Assessed Value as Equalized by the Board of Review (Dollars)	FINAL EQUALIZED VALUE (Dollars)
U. S. of America	1	N ½ of N E ¼	32	141	30		119																	
U. S. of America	2	N W ¼ of N E ¼																						
U. S. of America	3	S W ¼ of N E ¼																						
U. S. of America	4	S E ¼ of N E ¼																						
	5																							
U. S. of America	6	N E ¼ of N W ¼																						
U. S. of America	7	N W ¼ of N W ¼																						
U. S. of America	8	S W ¼ of N W ¼																						
U. S. of America	9	S E ¼ of N W ¼																						
	10																							
U. S. of America	11	N E ¼ of S W ¼																						
U. S. of America	12	N W ¼ of S W ¼																						
U. S. of America	13	S W ¼ of S W ¼																						
U. S. of America	14	S E ¼ of S W ¼																						
	15																							
U. S. of America	16	N E ¼ of S E ¼																						
U. S. of America	17	N W ¼ of S E ¼																						
U. S. of America	18	S W ¼ of S E ¼																						
U. S. of America	19	S E ¼ of S E ¼																						
	20																							

	SOLD FOR TAXES	VALUATIONS BY SCHOOL DISTRICTS AS EQUALIZED BY DEPARTMENT OF TAXATION: District No. Rate Mills (Dollars)	District No. Rate Mills (Dollars)	District No. Rate Mills (Dollars)	District No. Rate Mills (Dollars)	District No. Rate Mills (Dollars)	District No. Rate Mills (Dollars)	Tax including State Homestead Mills ($ cts.)	State Tax on Non-Homestead Mills ($ cts.)	SPECIAL TAXES ($ cts.)	SPECIAL TAXES ($ cts.)	TOTAL TAXES ($ cts.)		PAID: WHEN PAID Month Day Year	Number of Receipt	March Settlement 1961 ($ cts.)	June Settlement 1961 ($ cts.)	Penalty ($ cts.)	November Settlement 1961 ($ cts.)	Penalty ($ cts.)	Collections to First Monday in January 1962 ($ cts.)	Penalty ($ cts.)	Delinquent on First Monday in January 1962 ($ cts.)	Total Delinquent Tax and Penalty ($ cts.)	REMARKS
1													1												
2													2												
3													3												
4													4												
5													5												
6													6												
7													7												
8													8												
9													9												
10													10												
11													11												
12													12												
13													13												
14													14												
15													15												
16													16												
17													17												
18													18												
19													19												
20													20												

Real 143-90

Personal 145-90

Duck Point | Kitchi Green Shores | Rocky Point | Silver Water Beach

Assessment Roll and Tax List of Real Property in the Town of Little Lake,

* Indicate Type of Property: R-Residential, C-Commercial, I-Industrial, U-Utility, F-Farm, L-Lakeshore, T-Timber, M-Mineral

Form M.D. MILLER-DAVIS CO., MINNEAPOLIS

IN WHOSE NAME ASSESSED		DESCRIPTION OF PROPERTY: SUBDIVISION	Sec. or Lot	Town or Block	Rng.	Number of Acres of Land: Acres	Number of Acres of Land: 100ths	No. School District	Indicate Homestead Yes or No	Agt. or Seas. Rec. Yes or No	* Indicate Type of Property	TRUE AND FULL VALUATIONS: LAND Exclusive of Structures and Improvements (Dollars)	BUILDINGS and Other Structures (Dollars)	MACHINERY Permanently Attached to Real Estate (Dollars)	TOTAL True and Full Value (Dollars)	ASSESSED VALUATIONS: RURAL: Homestead Up to $1,000 20% (Dollars)	RURAL: Over $1,000 and Non-Homestead 33⅓% (Dollars)	ALL OTHER: Timber Land Class 3c 20% (Dollars)	ALL OTHER: Homestead Up to $4,000 25% (Dollars)	ALL OTHER: Over $4,000 and Non-Homestead 40% (Dollars)	MACHINERY Permanently Attached to Real Estate 33⅓% (Dollars)	Seasonal and Recreational Cabins 33⅓% (Dollars)	TOTAL ASSESSED VALUE (Dollars)	Total Assessed Value as Equalized by the Board of Review (Dollars)	FINAL EQUALIZED VALUE (Dollars)
U. S. of America	1	NE¼ of NE¼	33	141	30			119																	
U. S. of America	2	NW¼ of NE¼																							
U. S. of America	3	SW¼ of NE¼																							
U. S. of America	4	~~SE¼ of NE¼~~ Govt. Lot 1																							
	5																								
State of Minnesota	6	NE¼ of NW¼																							
U. S. of America	7	NW¼ of NW¼																							
U. S. of America	8	SW¼ of NW¼																							
State of Minnesota	9	SE¼ of NW¼																							
	10																								
State of Minnesota	11	~~NE¼ of SW¼~~																							
State of Minnesota	12	NW¼ of SW¼																							
State of Minnesota	13	SW¼ of SW¼																							
State of Minnesota	14	SE¼ of SW¼																							
	15																								
U. S. of America	16	~~NE¼ of SE¼~~ Govt. Lot 2																							
U. S. of America	17	NW¼ of SE¼																							
U. S. of America	18	SW¼ of SE¼																							
U. S. of America	19	~~SE¼ of SE¼~~ Govt. Lot 3																							
U. S. of America	20																								

Cass County, Minnesota, for Taxes for the Year 1960.

	SOLD FOR TAXES	VALUATIONS BY SCHOOL DISTRICTS AS EQUALIZED BY DEPARTMENT OF TAXATION: District No. / Rate ___ Mills / Dollars	District No. / Rate ___ Mills / Dollars	District No. / Rate ___ Mills / Dollars	District No. / Rate ___ Mills / Dollars	District No. / Rate ___ Mills / Dollars	District No. / Rate ___ Mills / Dollars	Tax Including State Homestead ___ Mills ($ cts.)	State Tax on Non-Homestead ___ Mills ($ cts.)	SPECIAL TAXES ($ cts.)	SPECIAL TAXES ($ cts.)	TOTAL TAXES ($ cts.)		PAID	WHEN PAID: Month Day Year	Number of Receipt	March Settlement 1961 ($ cts.)	June Settlement 1961 ($ cts.)	Penalty ($ cts.)	November Settlement 1961 ($ cts.)	Penalty ($ cts.)	Collections to First Monday in January 1962 ($ cts.)	Penalty ($ cts.)	Delinquent on First Monday in January 1962 ($ cts.)	Total Delinquent Tax and Penalty ($ cts.)	REMARKS
1													1												
2													2												
3													3												
4													4												
5													5												
6													6												
7													7												
8													8												
9													9												
10													10												
11													11												
12													12												
13													13												
14													14												
15													15												
16													16												
17													17												
18													18												
19													19												
20													20												

Form 5CD MILLER-DAVIS CO., MINNEAPOLIS

Assessment Roll and Tax List of Real Property in the Town of Lurth Lake

* Indicate Type of Property: R-Residential, C-Commercial, I-Industrial, U-Utility, F-Farm, L-Lakeshore, T-Timber, M-Mineral

		DESCRIPTION OF PROPERTY							TRUE AND FULL VALUATIONS				ASSESSED VALUATIONS										
													RURAL			ALL OTHER							
IN WHOSE NAME ASSESSED		SUBDIVISION	Sec. or Lot	Town or Block	Rng.	Number of Acres of Land (Acres / 100ths)	No. School District	Indicate Homestead Yes or No	Agri. or Seas. Rec. Yes or No	* Indicate Type of Property	LAND Exclusive of Structures and Improvements (Dollars)	BUILDINGS and Other Structures (Dollars)	MACHINERY Permanently Attached to Real Estate (Dollars)	TOTAL True and Full Value (Dollars)	Homestead Up to $4,000 20% (Dollars)	Over $4,000 and Non-Homestead 33⅓% (Dollars)	Timber Land Class 3c 20% (Dollars)	Homestead Up to $4,000 25% (Dollars)	Over $4,000 and Non-Homestead 40% (Dollars)	MACHINERY Permanently Attached to Real Estate 33⅓% (Dollars)	Seasonal and Recreational Cabins 33⅓% (Dollars)	TOTAL ASSESSED VALUE (Dollars)	Total Assessed Value as Equalized by the Board of Review (Dollars)	FINAL EQUALIZED VALUE (Dollars)
State of Minnesota	1	~~N½ of NE¼~~ Govt Lot 1	34	141	50		118																
State of Minnesota	2	~~N½ of NE¼~~ Govt Lot 2																					
U. S. of America	3	SW¼ of NE¼																					
U. S. of America	4	SE¼ of NE¼																					
	5																						
U. S. of America	6	~~NE¼ of NW¼~~ Govt Lot 4																					
	7	NW¼ of NW¼																					
U. S. of America	8	~~SW¼ of NW¼~~ " " 5																					
State of Minnesota	9	~~SE¼ of NW¼~~ " " 3																					
	10																						
U. S. of America	11	NE¼ of SW¼																					
U. S. of America	12	~~NW¼ of SW¼~~ Govt Lot 6																					
U. S. of America	13	~~SW¼ of SW¼~~ " " 7																					
U. S. of America	14	SE¼ of SW¼																					
	15																						
U. S. of America	16	NE¼ of SE¼																					
U. S. of America	17	NW¼ of SE¼																					
U. S. of America	18	SW¼ of SE¼																					
U. S. of America	19	SE¼ of SE¼																					
	20																						

	SOLD FOR TAXES	VALUATIONS BY SCHOOL DISTRICTS AS EQUALIZED BY DEPARTMENT OF TAXATION						Tax including State Homestead	State Tax on Non-Homestead	SPECIAL TAXES	SPECIAL TAXES	TOTAL TAXES		PAID	WHEN PAID			Number of Receipt	March Settlement 1961	June Settlement 1961	Penalty	November Settlement 1961	Penalty	Collections to First Monday in January 1962	Penalty	Delinquent on First Monday in January 1962	Total Delinquent Tax and Penalty	REMARKS
		District No.____ Rate____ Mills (Dollars)	District No.____ Rate____ Mills (Dollars)	District No.____ Rate____ Mills (Dollars)	District No.____ Rate____ Mills (Dollars)	District No.____ Rate____ Mills (Dollars)	District No.____ Rate____ Mills (Dollars)	$ cts.	$ cts.	$ cts.	$ cts.	$ cts.			Month	Day	Year		$ cts.	$ cts.	$ cts.	$ cts.	$ cts.	$ cts.	$ cts.	$ cts.	$ cts.	
1														1														
2														2														
3														3														
4														4														
5														5														
6														6														
7														7														
8														8														
9														9														
10														10														
11														11														
12														12														
13														13														
14														14														
15														15														
16														16														
17														17														
18														18														
19														19														
20														20														

Assessment Roll and Tax List of Real Property in the Town of Lurtle Lake, Cass County, Minnesota, for Taxes for the Year 1960.

Form 5CD MILLER-DAVIS CO., MINNEAPOLIS

* Indicate Type of Property: R-Residential, C-Commercial, I-Industrial, U-Utility, F-Farm, L-Lakeshore, T-Timber, M-Mineral

	IN WHOSE NAME ASSESSED		DESCRIPTION OF PROPERTY: SUBDIVISION	Sec. or Lot	Town or Block	Rng.	Number of Acres of Land (Acres / 100ths)	No. School District	Indicate Homestead Yes or No	Agricultural Reserve Yes or No	Indicate Type of Property	TRUE AND FULL VALUATIONS: LAND Exclusive of Structures and Improvements (Dollars)	BUILDINGS and Other Structures (Dollars)	MACHINERY Permanently Attached to Real Estate (Dollars)	TOTAL True and Full Value (Dollars)	ASSESSED VALUATIONS: RURAL: Homestead Up to $4,000 20% (Dollars)	RURAL: Over $4,000 and Non-Homestead 33⅓% (Dollars)	ALL OTHER: Timber Land Class 3c 20% (Dollars)	ALL OTHER: Homestead Up to $4,000 25% (Dollars)	ALL OTHER: Over $4,000 and Non-Homestead 40% (Dollars)	MACHINERY Permanently Attached to Real Estate 33⅓% (Dollars)	Seasonal and Recreational Cabins 33⅓% (Dollars)	TOTAL ASSESSED VALUE (Dollars)	Total Assessed Value as Equalized by the Board of Review (Dollars)	FINAL EQUALIZED VALUE (Dollars)
	U. S. of America	1	N E ¼ of N E ¼	35	141	30		114																	
	State of Minnesota	2	N W ¼ of N E ¼																						
	State of Minnesota	3	S W ¼ of N E ¼																						
	State of Minnesota	4	S E ¼ of N E ¼																						
		5																							
	State of Minnesota	6	N E ¼ of N W ¼																						
	State of Minnesota	7	N W ¼ of N W ¼																						
	State of Minnesota	8	S W ¼ of N W ¼																						
	State of Minnesota	9	S E ¼ of N W ¼																						
		10																							
	State of Minnesota	11	N E ¼ of S W ¼																						
	U. S. of America	12	N W ¼ of S W ¼																						
	U. S. of America	13	S W ¼ of S W ¼																						
	State of Minnesota	14	~~S E ¼ of S W ¼~~ Govt Lot 2																						
		15																							
	State of Minnesota	16	N E ¼ of S E ¼																						
	State of Minnesota	17	N W ¼ of S E ¼																						
	State of Minnesota	18	~~S W ¼ of S E ¼~~ Govt Lot 1																						
	State of Minnesota	19	S E ¼ of S E ¼																						
		20																							

	SOLD FOR TAXES	VALUATIONS BY SCHOOL DISTRICTS AS EQUALIZED BY DEPARTMENT OF TAXATION: District No. ____ Rate ____ Mills (Dollars)	District No. ____ Rate ____ Mills (Dollars)	District No. ____ Rate ____ Mills (Dollars)	District No. ____ Rate ____ Mills (Dollars)	District No. ____ Rate ____ Mills (Dollars)	District No. ____ Rate ____ Mills (Dollars)	Tax including State Homestead ____ Mills ($ cts.)	State Tax on Non-Homestead ____ Mills ($ cts.)	SPECIAL TAXES ($ cts.)	SPECIAL TAXES ($ cts.)	TOTAL TAXES ($ cts.)		PAID: WHEN PAID Month Day Year	Number of Receipt	March Settlement 1961 ($ cts.)	June Settlement 1961 ($ cts.)	Penalty ($ cts.)	November Settlement 1961 ($ cts.)	Penalty ($ cts.)	Collections to First Monday in January 1962 ($ cts.)	Penalty ($ cts.)	Delinquent on First Monday in January 1962 ($ cts.)	Total Delinquent Tax and Penalty ($ cts.)	REMARKS
1													1												
2													2												
3													3												
4													4												
5													5												
6													6												
7													7												
8													8												
9													9												
10													10												
11													11												
12													12												
13													13												
14													14												
15													15												
16													16												
17													17												
18													18												
19													19												
20													20												

Real 141-30

Bushie Point
Kings Green Shores
Rocky Point
Blue Water Beach
Personal

Assessment Roll and Tax List of Real Property in the Town ~~Lurto Lake~~ of Lurto Lake, Cass County, Minnesota, for Taxes for the Year 1960.

Form 5CD MILLER-DAVIS CO., MINNEAPOLIS

* Indicate Type of Property: R-Residential, C-Commercial, I-Industrial, U-Utility, F-Farm, L-Lakeshore, T-Timber, M-Mineral

	IN WHOSE NAME ASSESSED		DESCRIPTION OF PROPERTY: SUBDIVISION	Sec. or Lot	Town or Block	Rng.	Number of Acres of Land: Acres	Number of Acres of Land: 100ths	No. School District	Indicate Homestead Yes or No	Agricultural Reduction Yes or No	Indicate Type of Property*	TRUE AND FULL VALUATIONS: LAND Exclusive of Structures and Improvements (Dollars)	BUILDINGS and Other Structures (Dollars)	MACHINERY Permanently Attached to Real Estate (Dollars)	TOTAL True and Full Value (Dollars)	ASSESSED VALUATIONS: RURAL: Homestead Up to $4,000 20% (Dollars)	RURAL: Over $4,000 and Non-Homestead 33⅓% (Dollars)	ALL OTHER: Timber Land Class 3c 20% (Dollars)	ALL OTHER: Homestead Up to $4,000 25% (Dollars)	ALL OTHER: Over $4,000 and Non-Homestead 40% (Dollars)	MACHINERY Permanently Attached to Real Estate 33⅓% (Dollars)	Seasonal and Recreational Cabins 33⅓% (Dollars)	TOTAL ASSESSED VALUE (Dollars)	Total Assessed Value as Equalized by the Board of Review (Dollars)	FINAL EQUALIZED VALUE (Dollars)
	State of Minnesota	1	N E ¼ of N E ¼	36	141	30			119																	
	State of Minnesota	2	N W ¼ of N E ¼																							
	State of Minnesota	3	S W ¼ of N E ¼																							
	State of Minnesota	4	S E ¼ of N E ¼																							
		5																								
	State of Minnesota	6	N E ¼ of N W ¼																							
	State of Minnesota	7	N W ¼ of N W ¼																							
	State of Minnesota	8	S W ¼ of N W ¼																							
	State of Minnesota	9	S E ¼ of N W ¼																							
		10																								
	State of Minnesota	11	N E ¼ of S W ¼																							
	State of Minnesota	12	N W ¼ of S W ¼																							
	State of Minnesota	13	S W ¼ of S W ¼																							
	State of Minnesota	14	S E ¼ of S W ¼																							
		15																								
	State of Minnesota	16	N E ¼ of S E ¼																							
	State of Minnesota	17	N W ¼ of S E ¼																							
	State of Minnesota	18	S W ¼ of S E ¼																							
	State of Minnesota	19	S E ¼ of S E ¼																							
		20																								

	SOLD FOR TAXES	VALUATIONS BY SCHOOL DISTRICTS AS EQUALIZED BY DEPARTMENT OF TAXATION: District No. ..... Rate ..... Mills (Dollars)	District No. ..... Rate ..... Mills (Dollars)	District No. ..... Rate ..... Mills (Dollars)	District No. ..... Rate ..... Mills (Dollars)	District No. ..... Rate ..... Mills (Dollars)	District No. ..... Rate ..... Mills (Dollars)	Tax including State Homestead ..... Mills ($ cts.)	State Tax on Non-Homestead ..... Mills ($ cts.)	SPECIAL TAXES ($ cts.)	SPECIAL TAXES ($ cts.)	TOTAL TAXES ($ cts.)		PAID: Month Day Year	Number of Receipt	March Settlement 1961 ($ cts.)	June Settlement 1961 ($ cts.)	Penalty ($ cts.)	November Settlement 1961 ($ cts.)	Penalty ($ cts.)	Collections to First Monday in January 1962 ($ cts.)	Penalty ($ cts.)	Delinquent on First Monday in January 1962 ($ cts.)	Total Delinquent Tax and Penalty ($ cts.)	REMARKS
1													1												
2													2												
3													3												
4													4												
5													5												
6													6												
7													7												
8													8												
9													9												
10													10												
11													11												
12													12												
13													13												
14													14												
15													15												
16													16												
17													17												
18													18												
19													19												
20													20												

Real 141-30

Duck's Point
Kings Green Shores
Rocky Point
Blue Water Beach
Personal

Form 5-D MILLER-DAVIS CO., MINNEAPOLIS

Assessment Roll and Tax List of Real Property in the Town of Lurtle Lake

* Indicate Type of Property: R-Residential, C-Commercial, I-Industrial, U-Utility, F-Farm, L-Lakeshore, T-Timber, M-Mineral

Cass County, Minnesota, for Taxes for the Year 1960.

	IN WHOSE NAME ASSESSED	DESCRIPTION OF PROPERTY: SUBDIVISION	Sec. or Lot	Town or Block	Rng.	Number of Acres of Land (Acres)	(100ths)	70% School Districts	Indicate Homestead Yes or No	Agr. or Seas. Rev. Yes or No	* Indicate Type of Property	TRUE AND FULL VALUATIONS: LAND Exclusive of Structures and Improvements (Dollars)	BUILDINGS and Other Structures (Dollars)	MACHINERY Permanently Attached to Real Estate (Dollars)	TOTAL True and Full Value (Dollars)	ASSESSED VALUATIONS: RURAL: Homestead Up to $4,000 20% (Dollars)	RURAL: Over $4,000 and Non-Homestead 33⅓% (Dollars)	ALL OTHER: Timber Class 3a 20% (Dollars)	ALL OTHER: Homestead Up to $4,000 25% (Dollars)	ALL OTHER: Over $4,000 and Non-Homestead 40% (Dollars)	ALL OTHER: Permanently Attached to Real Estate 33⅓% (Dollars)	ALL OTHER: Seasonal and Recreational Cabins 33⅓% (Dollars)	TOTAL ASSESSED VALUE (Dollars)	Total Assessed Value as Equalized by the Board of Review (Dollars)	FINAL EQUALIZED VALUE (Dollars)
1		NE¼ of NE¼	3	142	30			119																	
2		NW¼ of NE¼																							
3		SW¼ of NE¼																							
4		SE¼ of NE¼																							
5																									
6	Virginia Rachina 1/45 int. Nicholas Phillipis 1/45 int. ~~Andrew Tonde~~ 1/45 int. RUSSELL L. REAR	~~NE¼ of NW¼~~ Bookfold				31.45		110	yes	T		6			6		2						2		
7		NW¼ of NW¼																							
8		SW¼ of NW¼																							
9		SE¼ of NW¼																							
10																									
11		NE¼ of SW¼																							
12		NW¼ of SW¼																							
13		SW¼ of SW¼																							
14		SE¼ of SW¼																							
15																									
16		NE¼ of SE¼																							
17		NW¼ of SE¼																							
18		SW¼ of SE¼																							
19		SE¼ of SE¼																							
20																									
						31.45						6			6		2						2		

	SOLD FOR TAXES	VALUATIONS BY SCHOOL DISTRICTS AS EQUALIZED BY DEPARTMENT OF TAXATION: District No. 119 Rate 98 Mills (Dollars)	District No. ____ Rate ____ Mills (Dollars)	District No. ____ Rate ____ Mills (Dollars)	District No. ____ Rate ____ Mills (Dollars)	District No. ____ Rate ____ Mills (Dollars)	District No. ____ Rate ____ Mills (Dollars)	Tax including State Homestead ____ Mills ($ cts.)	State Tax on Non-Homestead 7.01 Mills ($ cts.)	SPECIAL TAXES ($ cts.)	SPECIAL TAXES ($ cts.)	TOTAL TAXES ($ cts.)	PAID	WHEN PAID (Month Day Year)	Number of Receipt	March Settlement 1961 ($ cts.)	June Settlement 1961 ($ cts.)	Penalty ($ cts.)	November Settlement 1961 ($ cts.)	Penalty ($ cts.)	Collections to First Monday in January 1962 ($ cts.)	Penalty ($ cts.)	Delinquent on First Monday in January 1962 ($ cts.)	Total Delinquent Tax and Penalty ($ cts.)	REMARKS
1																									
2																									
3																									
4																									
5																									
6	SOLD FOR TAXES	2						50	02			52											52		
7																									
8																									
9																									
10																									
11																									
12																									
13																									
14																									
15																									
16																									
17																									
18																									
19																									
20																									
		2						50	02			52											52		

Real 141-80 142-80

Duck's Point | Kings Green Shores | Rocky Point | Blue Water Beach | Personal

Form 5(D) MILLER-DAVIS CO., MINNEAPOLIS

Assessment Roll and Tax List of Real Property in the Town of Little Lake, Cass County, Minnesota, for Taxes for the Year 1960.

* Indicate Type of Property: R-Residential, C-Commercial, I-Industrial, U-Utility, F-Farm, L-Lakeshore, T-Timber, M-Mineral

	IN WHOSE NAME ASSESSED	DESCRIPTION OF PROPERTY: SUBDIVISION	Sec. or Lot	Town or Block	Rng.	Number of Acres of Land (Acres 100ths)	No. School District	Indicate Homestead Yes or No	Agri. Soil Reg. Yes or No	* Indicate Type of Property	TRUE AND FULL VALUATIONS: LAND Exclusive of Structures and Improvements (Dollars)	BUILDINGS and Other Structures (Dollars)	MACHINERY Permanently Attached to Real Estate (Dollars)	TOTAL True and Full Value (Dollars)	ASSESSED VALUATIONS: RURAL: Homestead Up to $4,000 20% (Dollars)	RURAL: Over $4,000 and Non-Homestead 33⅓% (Dollars)	ALL OTHER: Timber Land Class 5c 20% (Dollars)	ALL OTHER: Homestead Up to $4,000 25% (Dollars)	ALL OTHER: Over $4,000 and Non-Homestead 40% (Dollars)	MACHINERY Permanently Attached to Real Estate 33⅓% (Dollars)	Seasonal and Recreational Cabins 33⅓% (Dollars)	TOTAL ASSESSED VALUE (Dollars)	Total Assessed Value as Equalized by the Board of Review (Dollars)	FINAL EQUALIZED VALUE (Dollars)
	State of Minnesota																							
1		~~N½ of N½~~ Gov't Lot 1	4	142	30		114				Vacated													
2		N W ¼ of N E ¼																						
3		S W ¼ of N E ¼																						
4		S E ¼ of N E ¼																						
5																								
6		N E ¼ of N W ¼																						
7		N W ¼ of N W ¼																						
8		S W ¼ of N W ¼																						
9		S E ¼ of N W ¼																						
10																								
11		N E ¼ of S W ¼																						
12		N W ¼ of S W ¼																						
13		S W ¼ of S W ¼																						
14		S E ¼ of S W ¼																						
15																								
16		N E ¼ of S E ¼																						
17		N W ¼ of S E ¼																						
18		S W ¼ of S E ¼																						
19		S E ¼ of S E ¼																						
20																								

	SOLD FOR TAXES	VALUATIONS BY SCHOOL DISTRICTS AS EQUALIZED BY DEPARTMENT OF TAXATION: District No. ____ Rate ____ Mills (Dollars)	District No. ____ Rate ____ Mills (Dollars)	District No. ____ Rate ____ Mills (Dollars)	District No. ____ Rate ____ Mills (Dollars)	District No. ____ Rate ____ Mills (Dollars)	District No. ____ Rate ____ Mills (Dollars)	Tax including State Homestead ____ Mills ($ cts.)	State Tax on Non-Homestead ____ Mills ($ cts.)	SPECIAL TAXES ($ cts.)	SPECIAL TAXES ($ cts.)	TOTAL TAXES ($ cts.)		PAID	WHEN PAID (Month Day Year)	Number of Receipt	March Settlement 1964 ($ cts.)	June Settlement 1961 ($ cts.)	Penalty ($ cts.)	November Settlement 1961 ($ cts.)	Penalty ($ cts.)	Collections to First Monday in January 1962 ($ cts.)	Penalty ($ cts.)	Delinquent on First Monday in January 1962 ($ cts.)	Total Delinquent Tax and Penalty ($ cts.)	REMARKS
1													1													
2													2													
3													3													
4													4													
5													5													
6													6													
7													7													
8													8													
9													9													
10													10													
11													11													
12													12													
13													13													
14													14													
15													15													
16													16													
17													17													
18													18													
19													19													
20													20													

Real 141-30 142-30

Quail's Point | Kings Green Shores | Rocky Point | Blue Water Beach

Personal

Assessment Roll and Tax List of Real Property in the Town of Little Lake, Cass County, Minnesota, for Taxes for the Year 1960.

Form 5CD MILLER-DAVIS CO., MINNEAPOLIS

* Indicate Type of Property: R-Residential, C-Commercial, I-Industrial, U-Utility, F-Farm, L-Lakeshore, T-Timber, M-Mineral

	IN WHOSE NAME ASSESSED	DESCRIPTION OF PROPERTY: SUBDIVISION	Sec. or Lot	Town or Block	Rng.	Number of Acres of Land (Acres / 100ths)	No. School District	Indicate Homestead Yes or No	Agri. or Seas. Resy. Yes or No	Indicate Type of Property	TRUE AND FULL VALUATIONS: LAND Exclusive of Structures and Improvements (Dollars)	BUILDINGS and Other Structures (Dollars)	MACHINERY Permanently Attached to Real Estate (Dollars)	TOTAL True and Full Value (Dollars)	ASSESSED VALUATIONS: RURAL: Homestead Up to $4,000 20% (Dollars)	RURAL: Over $4,000 and Non-Homestead 33⅓% (Dollars)	ALL OTHER: Timber Land Class 3c 20% (Dollars)	ALL OTHER: Homestead Up to $4,000 25% (Dollars)	ALL OTHER: Over $4,000 and Non-Homestead 40% (Dollars)	ALL OTHER: MACHINERY Permanently Attached to Real Estate 33⅓% (Dollars)	Seasonal and Recreational Cabins 33⅓% (Dollars)	TOTAL ASSESSED VALUE (Dollars)	Total Assessed Value as Equalized by the Board of Review (Dollars)	FINAL EQUALIZED VALUE (Dollars)
1		NE¼ of NE¼	6	142	30		114																	
2		NW¼ of NE¼																						
3		SW¼ of NE¼																						
4		SE¼ of NE¼																						
5	Frances Lego Charette + Bert Lego	Part Lot 1 Blk 2 Sup. Non 84 + Part 1/2 acre + 2.94 acre				25.67		no	yes	L	33			33							11	11		
6	W. L. + Dorothy Sherard	1.2 acre. Part Govt Lot 1 Sup. Park Add.				1.2		no	no	C	85	1320 / 2364	1584 / 2337	4506 / 3769	334 / 281	946 / 788						1280 / 1069		
7	" " "	W. 276.18' of the N. 446.3' of Govt Lot 1				2.6		yes	no	L	60			60	12							12		
8	Earl L. + Adeline H. Shorgard	Part of Govt Lot 1						no	no	L	60			60		20						20		
9	H. M. Overhart + George J. Allen	Part of Govt Lot 1				3		no	no	L	99			99		33						33		
10	W. L. + Adeline H. Shorgard	.84 acre. Govt Lot 1				.84		no	no	L	63			63		21						21		
11	Joe Ray + Florence H. Brindley	2.00 acre. Govt Lot 1				2.60		no	no	C	180	4425 / 3729		4605 / 3909		1552 / 1303						1552 / 1303		
12	Quincy R. + Dorothy C. Paramore	2.94 acre. Govt Lot 1				2.94		no	yes	L	204	1088 / 882		1292 / 1086						421 / 362	42 / 362			
13		SW¼ of SW¼																						
14		SE¼ of SW¼																						
15																								
16		NE¼ of SE¼																						
17		NW¼ of SE¼																						
18		SW¼ of SE¼																						
19		SE¼ of SE¼																						
20																								
						38.70					784	9954 / 8295		10738 / 9279	346 / 288	2372 / 2162					432 / 373	3550 / 2881		

	SOLD FOR TAXES	VALUATIONS BY SCHOOL DISTRICTS AS EQUALIZED BY DEPARTMENT OF TAXATION: District No. 6119 Rate 24 Mills	District No. 114 Rate 57 Mills	District No. Rate Mills	District No. Rate Mills	District No. Rate Mills	District No. Rate Mills	Tax including State Homestead Mills ($ cts.)	State Tax on Non-Homestead 7.84 Mills ($ cts.)	SPECIAL TAXES ($ cts.)	SPECIAL TAXES ($ cts.)	TOTAL TAXES ($ cts.)	PAID (Month Day Year)	WHEN PAID	Number of Receipt	March Settlement 1961 ($ cts.)	June Settlement 1961 ($ cts.)	Penalty ($ cts.)	November Settlement 1961 ($ cts.)	Penalty ($ cts.)	Collections to First Monday in January 1962 ($ cts.)	Penalty ($ cts.)	Delinquent on First Monday in January 1962 ($ cts.)	Total Delinquent Tax and Penalty ($ cts.)	REMARKS
1																									
2																									
3																									
4																									
5		11						232	08			280	PAID IN FULL	MAY 4 1961	15377										10872
6			N 337 / 946					34960	664			35624	2nd HALF PAID 1st HALF PAID	SEP 6 1961 MAY 25 1961											10877
7			N 12					328				328	2nd HALF PAID 1st HALF PAID	SEP 6 1961 MAY 25 1961	15812 8353		182 56		182 56						"
8			20					546	14			560	2nd HALF PAID 1st HALF PAID	SEP 6 1961 MAY 25 1961											"
9			33					902	24			926	2nd HALF PAID 1st HALF PAID	OCT 2 1961 MAY 15 1961	15971 8169		4 63		4 63						10873
10			21					574	14			588	PAID IN FULL	MAY 5 1961	8961		5 78								10874
11			1552					42336	1088			42424	2nd HALF PAID 1st HALF PAID	OCT 25 1961 MAY 31 1961	16726 12890		217 38		217 38						10875
12		421						10446	148 / 296			10742	2nd HALF PAID 1st HALF PAID	OCT 31 1961 MAY 25 1961	16969 13324		53 71		53 71						10876
13																									
14																									
15																									
16																									
17																									
18																									
19																									
20																									
		432	N 3467 / 3034	376 / 329				107718 / 94248	21 08			925 24					466 86		458 28						
			2912	2550				104416																	

Real 141-50 142-50

Bush's Point | Kings Green Shores | Rocky Point | Elm Water Beach | Personal

Form 5CD MILLER-DAVIS CO., MINNEAPOLIS

Assessment Roll and Tax List of Real Property in the Town of Turtle Lake, Cass County, Minnesota, for Taxes for the Year 1960.

* Indicate Type of Property: R-Residential, C-Commercial, I-Industrial, U-Utility, F-Farm, L-Lakeshore, T-Timber, M-Mineral

	In Whose Name Assessed	Description of Property: Subdivision	Sec. or Lot	Town or Block	Rng.	Number of Acres of Land (Acres / 100ths)	No. School District	Indicate Homestead Yes or No	Agri. or Seas. Resr. Yes or No	* Indicate Type of Property	True and Full Valuations: Land Exclusive of Structures and Improvements (Dollars)	Buildings and Other Structures (Dollars)	Machinery Permanently Attached to Real Estate (Dollars)	Total True and Full Value (Dollars)	Assessed Valuations: Rural: Homestead Up to $4,000 20% (Dollars)	Rural: Over $4,000 and Non-Homestead 33⅓% (Dollars)	All Other: Timber Land Class 3e 20% (Dollars)	All Other: Homestead Up to $4,000 25% (Dollars)	All Other: Over $4,000 and Non-Homestead 40% (Dollars)	Machinery Permanently Attached to Real Estate 33⅓% (Dollars)	Seasonal and Recreational Cabins 33⅓% (Dollars)	Total Assessed Value (Dollars)	Total Assessed Value as Equalized by the Board of Review (Dollars)	Final Equalized Value (Dollars)
1		NE¼ of NE¼	7	142	30		119																	
2		NW¼ of NE¼																						
3		SW¼ of NE¼																						
4		SE¼ of NE¼																						
5																								
6	Leonard P. Peterson	~~NE¼ of NW¼~~ Govt Lot 1				11.75		no	yes	L	201			201		67						67		
7		NW¼ of NW¼																						
8	U. S. of America	~~SW¼ of NW¼~~ Govt Lot 2																						
9		SE¼ of NW¼																						
10																								
11		NE¼ of SW¼																						
12	G. W. & Ella L. Schilder	~~NW¼ of SW¼~~ Govt Lot 3				34.35		yes	no	C	800	11.00 / 5397	1320 / 0476	8576 / 7297	424 / 380	2158 / 1799						2582 / 2179		
13		SW¼ of SW¼																						
14	Leonard P. Peterson	~~SE¼ of SW¼~~ Govt Lot 4				37.35		no	no	L	300			300		100						100		
15																								
16		NE¼ of SE¼																						
17		NW¼ of SE¼																						
18	U. S. of America	In trust for Chippewa Tribe of Minn. ~~SW¼ of SE¼~~ Govt Lot 5																						
19		SE¼ of SE¼																						
20																								
						83.45					1301	11796 / 6497		9097 / 7776	424 / 380	2325 / 1898						2749 / 2346		

	Sold for Taxes	Valuations by School Districts as Equalized by Department of Taxation: District No. 119 Rate 19.18 Mills (Dollars)	District No. 119 Rate 19.18 Mills (Dollars)	District No. 119 Rate 19.18 Mills (Dollars)	District No. Rate Mills (Dollars)	District No. Rate Mills (Dollars)	District No. Rate Mills (Dollars)	Tax including State Homestead Mills ($ cts.)	State Tax on Non-Homestead 7.81 Mills ($ cts.)	Special Taxes ($ cts.)	Special Taxes ($ cts.)	Total Taxes ($ cts.)	Paid	When Paid (Month Day Year)	Number of Receipt	March Settlement 1961 ($ cts.)	June Settlement 1961 ($ cts.)	Penalty ($ cts.)	November Settlement 1961 ($ cts.)	Penalty ($ cts.)	Collections to First Monday in January 1962 ($ cts.)	Penalty ($ cts.)	Delinquent on First Monday in January 1962 ($ cts.)	Total Delinquent Tax and Penalty ($ cts.)	Remarks
1																									
2																									
3																									
4																									
5																									
6		67						1662	46			1708	PAID IN FULL	MAY 3 1 1961	11234		1708								11334
7																									
8																									
9																									
10																									
11																									
12				H 424 / 2158				705.20	15.12			720.32	1/2 HALF PAID	MAY 3 1 1961	13407		360.16						360.16	396.18	10878
13																									
14				100				27.32	.70			28.02	PAID IN FULL	MAY 3 1 1961	11234		28.02								11334
15																									
16																									
17																									
18																									
19																									
20																									
		67		H 424 / 2258 / 2682	424 / 2325 / 2749			1662 / 7302 / 7964	16.28			765.42					408.26						360.16		

Assessment Roll and Tax List of Real Property in the Town of Lurth Lake

Form 5-D MILLER-DAVIS CO., MINNEAPOLIS

* Indicate Type of Property: R-Residential, C-Commercial, I-Industrial, U-Utility, F-Farm, L-Lakeshore, T-Timber, M-Mineral

IN WHOSE NAME ASSESSED		DESCRIPTION OF PROPERTY: SUBDIVISION	Sec. or Lot	Town or Block	Rng.	Number of Acres of Land (Acres 100ths)	No. School District	Indicate Homestead Yes or No	Agri. or Seas. Year Ter No	* Indicate Type of Property	TRUE AND FULL VALUATIONS: LAND Exclusive of Structures and Improvements (Dollars)	BUILDINGS and Other Structures (Dollars)	MACHINERY Permanently Attached to Real Estate (Dollars)	TOTAL True and Full Value (Dollars)	ASSESSED VALUATIONS: RURAL: Homestead Up to $4,000 20% (Dollars)	RURAL: Over $4,000 and Non-Homestead 33⅓% (Dollars)	ALL OTHER: Timber Land Class 3e 20% (Dollars)	ALL OTHER: Homestead Up to $4,000 25% (Dollars)	ALL OTHER: Over $4,000 and Non-Homestead 40% (Dollars)	ALL OTHER: MACHINERY Permanently Attached to Real Estate 33⅓% (Dollars)	ALL OTHER: Seasonal and Recreational Cabins 33⅓% (Dollars)	TOTAL ASSESSED VALUE (Dollars)	Total Assessed Value as Equalized by the Board of Review (Dollars)	FINAL EQUALIZED VALUE (Dollars)
State of Minnesota	1	~~N½ of N½~~ Lurth Lake	9	142	30		114																	
	2	N W ¼ of N E ¼																						
	3	S W ¼ of N E ¼																						
	4	S E ¼ of N E ¼																						
	5																							
	6	N E ¼ of N W ¼																						
	7	N W ¼ of N W ¼																						
	8	S W ¼ of N W ¼																						
	9	S E ¼ of N W ¼																						
	10																							
	11	N E ¼ of S W ¼																						
	12	N W ¼ of S W ¼																						
	13	S W ¼ of S W ¼																						
	14	S E ¼ of S W ¼																						
	15																							
	16	N E ¼ of S E ¼																						
	17	N W ¼ of S E ¼																						
	18	S W ¼ of S E ¼																						
	19	S E ¼ of S E ¼																						
	20																							

	SOLD FOR TAXES	VALUATIONS BY SCHOOL DISTRICTS AS EQUALIZED BY DEPARTMENT OF TAXATION: District No. ..... Rate ..... Mills (Dollars)	District No. ..... Rate ..... Mills (Dollars)	District No. ..... Rate ..... Mills (Dollars)	District No. ..... Rate ..... Mills (Dollars)	District No. ..... Rate ..... Mills (Dollars)	District No. ..... Rate ..... Mills (Dollars)	Tax including State Homestead ..... Mills ($ cts.)	State Tax on Non-Homestead ..... Mills ($ cts.)	SPECIAL TAXES ($ cts.)	SPECIAL TAXES ($ cts.)	TOTAL TAXES ($ cts.)		PAID	WHEN PAID (Month Day Year)	Number of Receipt	March Settlement 1961 ($ cts.)	June Settlement 1961 ($ cts.)	Penalty ($ cts.)	November Settlement 1961 ($ cts.)	Penalty ($ cts.)	Collections to First Monday in January 1962 ($ cts.)	Penalty ($ cts.)	Delinquent on First Monday in January 1962 ($ cts.)	Total Delinquent Tax and Penalty ($ cts.)	REMARKS
1													1													
2													2													
3													3													
4													4													
5													5													
6													6													
7													7													
8													8													
9													9													
10													10													
11													11													
12													12													
13													13													
14													14													
15													15													
16													16													
17													17													
18													18													
19													19													
20													20													

Assessment Roll and Tax List of Real Property in the Town of Lake Pike, Cass County, Minnesota, for Taxes for the Year 1960.

Form 5CD HELLER-DAVIS CO., MINNEAPOLIS

* Indicate Type of Property: R-Residential, C-Commercial, I-Industrial, U-Utility, F-Farm, L-Lakeshore, T-Timber, M-Mineral

Real 141-50 142-50

	IN WHOSE NAME ASSESSED	DESCRIPTION OF PROPERTY: SUBDIVISION	Sec. or Lot	Town or Block	Rng.	Number of Acres of Land (Acres 100ths)	No. School District	Indicate Homestead Yes or No	Agricultural Real Estate Yes or No	* Indicate Type of Property	TRUE AND FULL VALUATIONS: LAND Exclusive of Structures and Improvements (Dollars)	BUILDINGS and Other Structures (Dollars)	MACHINERY Permanently Attached to Real Estate (Dollars)	TOTAL True and Full Value (Dollars)	ASSESSED VALUATIONS: RURAL: Homestead Up to $4,000 20% (Dollars)	RURAL: Over $4,000 and Non-Homestead 33⅓% (Dollars)	ALL OTHER: Timber Land Class 3e 20% (Dollars)	ALL OTHER: Homestead Up to $4,000 25% (Dollars)	ALL OTHER: Over $4,000 and Non-Homestead 40% (Dollars)	ALL OTHER: MACHINERY Permanently Attached to Real Estate 33⅓% (Dollars)	ALL OTHER: Seasonal and Recreational Cabins 33⅓% (Dollars)	TOTAL ASSESSED VALUE (Dollars)	Total Assessed Value as Equalized by the Board of Review (Dollars)	FINAL EQUALIZED VALUE (Dollars)
1		NE¼ of NE¼	10	142	30		119																	
2		NW¼ of NE¼																						
3		SW¼ of NE¼																						
4		SE¼ of NE¼																						
5	Olaf Oren Christenson	Govt Lot 7				14.25		NO	NO	C	260	2247 1873		2507 2133		836 711						836 711		
6		NE¼ of NW¼																						
7		NW¼ of NW¼																						
8		SW¼ of NW¼																						
9		SE¼ of NW¼																						
10																								
11		NE¼ of SW¼																						
12		NW¼ of SW¼																						
13	Gordon McLaughlin Leslie R. Wheeler	N½ of SW¼ of SW¼				20		NO	YES	T	165			165		55						55		
14		SE¼ of SW¼																						
15																								
16		NE¼ of SE¼																						
17		NW¼ of SE¼																						
18		SW¼ of SE¼																						
19		SE¼ of SE¼																						
20																								
						34.25					425	2247 1873		2672 2298		891 766						891 766		

VALUATIONS BY SCHOOL DISTRICTS AS EQUALIZED BY DEPARTMENT OF TAXATION

	SOLD FOR TAXES	District No. 119 Rate 19.12 Mills (Dollars)	District No. Rate Mills (Dollars)	District No. 119 Rate 19.12 Mills (Dollars)	District No. Rate Mills (Dollars)	District No. Rate Mills (Dollars)	Tax including State Homestead Mills ($ cts.)	State Tax on Non-Homestead 7.01 Mills ($ cts.)	SPECIAL TAXES ($ cts.)	SPECIAL TAXES ($ cts.)	TOTAL TAXES ($ cts.)
1											
2											
3											
4											
5				836			228.32	5.86			234.18
6											
7											
8											
9											
10											
11											
12											
13	SOLD FOR TAXES	55					13.64	38			14.02
14											
15											
16											
17											
18											
19											
20											
		55		836 + 891			1364 228.32 241.96	6.24			248.20

	PAID	WHEN PAID (Month Day Year)	Number of Receipt	March Settlement 1961 ($ cts.)	June Settlement 1961 ($ cts.)	Penalty ($ cts.)	November Settlement 1961 ($ cts.)	Penalty ($ cts.)	Collections to First Monday in January 1962 ($ cts.)	Penalty ($ cts.)	Delinquent on First Monday in January 1962 ($ cts.)	Total Delinquent Tax and Penalty ($ cts.)	REMARKS
1													
2													
3													
4	2d HALF PAID OCT 20 1960		162.94										
5	1st HALF PAID APR 20 1960		7602		117.09		117.09						16.879
6													
7													
8													
9													
10													
11													
12													
13											14.02		16.542
14													
15													
16													
17													
18													
19													
20													
					117.09		117.09				14.02		

Bushie Point Kings Green Shores Rocky Point Blue Water Beach Personal

Form S.C.D. MILLER-DAVIS CO., MINNEAPOLIS

Assessment Roll and Tax List of Real Property in the Cass County, Minnesota, for Taxes for the Year 1960.

Lot 2 - Sec. 16-142-30

Real Estate Type of Property: R-Residential, C-Commercial, I-Industrial, U-Utility, F-Farm, L-Lakeshore, T-Timber, M-Mineral

	IN WHOSE NAME ASSESSED	DESCRIPTION OF PROPERTY: SUBDIVISION	Sec. or Lot	Town. or Block	Rng.	Number of Acres of Land: Acres	Number of Acres of Land: 100ths	No. School District	Indicate Homestead Yes or No	Agri. or Resi. Real Est. Yes or No	Indicate Type of Property	TOTAL ASSESSED VALUE (Dollars)	Total Assessed Value as Equalized by the Board of Review (Dollars)	FINAL EQUALIZED VALUE (Dollars)
1		NE¼ of NE¼	15	142	30			19						
2		NW¼ of NE¼												
3		SW¼ of NE¼												
4		SE¼ of NE¼												
5	Roy L. + Helen M. Lothen	Part of Govt Lot 1 #1				58			no	yes	L	69	69	
	Interest ~~Lucas~~ Inge R. Lutz + Laura Murphy	Govt Lots 1 Less 58 sold				11			no	no	C	54	54	
6	" " " + Laura Murphy	Part of Govt Lot 2 #4 (combined)				38			no	no	C	1117	1117	
7	Sigan B. Tufte "	E½ of Govt Lot 2 Less 4.2 acres				26.52			no	no	L	978	978	
8	Milk Lake Maple Products, Inc.	W½ of Govt Lot 2				20			no	no	C	10	10	
9	R. A. Klassen	Part of Govt Lot 2 Less 4 acres #3				22.1			no	yes	L	177	177	
10	James + Leeda L. McKenzie	21 acres of Govt Lot 2 #6				21			no	yes	L	126	126	
11	Roy L. + Helen M. Lothen	Part of Govt Lot 2 #1				38			no	yes	L	109	109	
12	A. W. Jefferies, Jr.	Part of Govt Lot 2 #2				10			no	yes	L	44	44	
13	Elmer G. Rickert	Part of Govt Lot 2 #3				25			no	yes	L	15	180	195
14	Raymond + Anna Stephenson	Part of Govt Lot 1							no	yes	L	61	396	457
15	Agnes + Edna Hansen, Bernard M. + Vernon Hoyer	PART OF THE S½ OF GOVT LOT 2												
16	L. L. + Lucille Backhaugh	approx. 21 acres of Govt Lot 2				21			no	yes	L	36	444	480
17	Mrs. Dorothy Porter Munnell Trs. undivided ½	Govt Lot 6				42.57			no	no	L	21		21
18		SE¼ of SE¼												
19														
20														
						141.83						1992	6088 / 6074	8121 / 8101

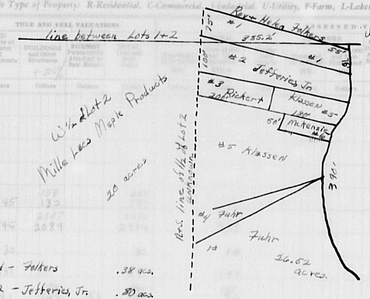

	VALUATIONS BY SCHOOL DISTRICTS AS EQUALIZED BY DEPARTMENT OF TAXATION: District No. / Rate — Mills	District No. / Rate — Mills	District No. / Rate — Mills	District No. / Rate — Mills	District No. / Rate — Mills	SOLD FOR TAXES	Tax including State Homestead — Mills	State Tax on Non-Homestead — 7.9 Mills	SPECIAL TAXES	SPECIAL TAXES	TOTAL TAXES	PAID	WHEN PAID (Month Day Year)	Number of Receipt	March Settlement 1961	June Settlement 1961	Penalty	November Settlement 1961	Penalty	Collections to First Monday in January 1962	Penalty	Delinquent on First Monday in January 1962	Total Delinquent Tax and Penalty	REMARKS
	Dollars / Mills	Dollars / Mills	Dollars / Mills	Dollars / Mills	Dollars / Mills	Dollars	$ cts.	$ cts.	$ cts.	$ cts.	$ cts.				$ cts.	$ cts.	$ cts.	$ cts.	$ cts.	$ cts.	$ cts.	$ cts.	$ cts.	
1																								
2																								
3																								
4																								
5	68						1638	48			1736	PAID IN FULL	MAY 29 1961	11142		17 36								10880
6		1117					30508	894			31402	2nd HALF PAID / 1st HALF PAID	OCT 25 1961 / MAY 23 1961											
7		10					274	08			282	2nd HALF PAID / 1st HALF PAID	OCT 25 1961 / MAY 23 1961	17303 / 11219		182 66		182 66						13881
8		177					4834	124			4958	2nd HALF PAID / 1st HALF PAID	OCT 25 1961 / MAY 23 1961											
9		120					3278	84			3362	2nd HALF PAID / 1st HALF PAID	OCT 27 1961 / MAY 31 1961	19499 / 12884		16 81		16 81						10775
10	44						1092	30			1122										11 22	17 34		12882
11	438						10868	308			11176	PAID IN FULL	MAY 17 1961	7980		111 76								10883
12	25						620	18			638	PAID IN FULL	MAY 29 1961	11142		6 38								10880
13	259						6426	182			6608	PAID IN FULL	MAY 31 1961	11188		66 08								10884
14	77						1910	54			1964	PAID IN FULL / 2nd HALF PAID	MAY 31 1961 / OCT 25 1961	12880 / 17173		19 64								12885
15	175						4342	122			4464	1st HALF PAID	OCT 26 1961	13355		22 32		22 32						10886
16																								
17	190						4714	134			4848	PAID IN FULL	MAY 4 1961	11638		48 48								10770
18		7					142	04			146										1 96	2 16		Maddux 165.50
19																								
20																								
	1206	1431	2707				31660 / 89086 / 707.46	1900			72646					491 49		221 79			13 18			

Bush's Point | Kings Green Shores | Rocky Point | Blue Water Beach | Personal

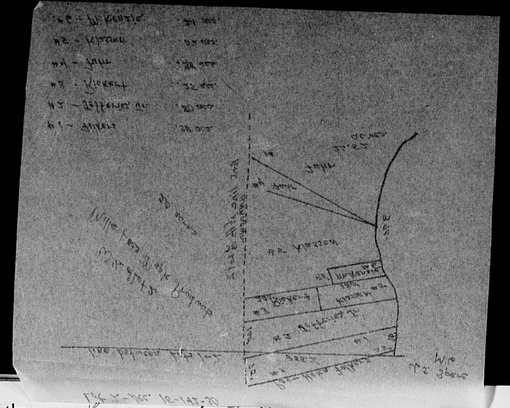

Assessment Roll and Tax List of Real Property in the Town of Turtle Lake, Cass County, Minnesota, for Taxes for the Year 1960.

Form 5C.D. MILLER-DAVIS CO., MINNEAPOLIS

* Indicate Type of Property: R-Residential, C-Commercial, I-Industrial, U-Utility, F-Farm, L-Lakeshore, T-Timber, M-Mineral

	IN WHOSE NAME ASSESSED	DESCRIPTION OF PROPERTY: SUBDIVISION	Sec. or Lot	Town. or Block	Rng.	Number of Acres of Land: Acres	Number of Acres of Land: 100ths	Sch. School District	Indicate Homestead Yes or No	Agri. or Non. Agri. Yes or No	* Indicate Type of Property	TRUE AND FULL VALUATIONS: LAND Exclusive of Structures and Improvements	BUILDINGS and Other Structures	MACHINERY Permanently Attached to Real Estate	TOTAL True and Full Value	ASSESSED VALUATIONS: RURAL: Homestead Up to $4,000 20%	RURAL: Over $4,000 and Non-Homestead 33⅓%	ALL OTHER: Timber Land Class 3a 20%	ALL OTHER: Homestead Up to $4,000 25%	ALL OTHER: Over $4,000 and Non-Homestead 40%	ALL OTHER: MACHINERY Permanently Attached to Real Estate 33⅓%	ALL OTHER: Seasonal and Recreational Cabins 33⅓%	ALL OTHER: TOTAL ASSESSED VALUE	Total Assessed Value as Equalized by the Board of Review	FINAL EQUALIZED VALUE
						Acres	100ths					Dollars	Dollars	Dollars	Dollars	Dollars	Dollars	Dollars	Dollars	Dollars	Dollars	Dollars	Dollars	Dollars	Dollars
1		NE¼ of NE¼	15	142	30			119																	
2		NW¼ of NE¼																							
3		SW¼ of NE¼																							
4		SE¼ of NE¼																							
5	Roy L. + Helen M. Lothen	Part of Govt Lot 1 #1				58			no	yes	L	45	158 132		203 177							68 57	68 57		
6	~~Lotaunsk~~ + Inga R. Lukz + Laura Murphy	Govt Lots 2 & 3 Lots 1 & 2 Lots 3 & 4				11			no	no	C	945	2397 2089		3342 2934	442 978								442 978	
7	" " " + Laura Murphy	Part of Govt Lot 2 #4 (combined)				38			no	no	C	30			30	10								10	
8	Inga R. Lukz "	E½ of Govt Lot 2 less 4 & 4 acres				26.52			no	no	L	531			531	177								177	
9	Milkshake Maple Products, Inc.	W½ of Govt Lot 2 #3				20			no	no	C	111	179 165	51	290 327	103 92						17		120 109	
10	O. D. + Klasen	Part of Govt Lot 2 Less 4 Acres				2.21			no	yes	L	132			132								44	44	
11	James + Gerda L. McKenzie	21 acs of Govt Lot 2 #6				21			no	yes	L	30	1285 1071		1315 1101							438 367	438 367		
12	Roy L. + Helen M. Lothen	Part of Govt Lot 2 #1				38			no	yes	L	75	128		75							25	25		
13	G. W. Jeffries, Jr.	Part of Govt Lot 2 #2				10			no	yes	L	50	607		657							257 219	257 219		
14	Palmer L. Rickel	Part of Govt Lot 2 #3				25			no	yes	L	15	180		195							65	65		
15	Raymond + Anna Stephenson	Part of Govt Lot 1							no	yes	L	61	486 386		547 447							175 149	175 149		
16	Maria + Edna Hansen, Bernard Jr. + Dorrice Hagen	PART OF THE E½ OF GOVT LOT 2																							
17	~~L. L. + Lucille Cadenhead~~	~~approx. 31 acs of Govt Lot 2~~				31			no	yes	L	36	538 444		569 480							190 160	190 160		
18	Mrs. Dorothy Foster Munnell 1/2 undivided	Govt Lot 1				42.57			no	no	L	21			21	7								7	
19		SE¼ of SE¼																							
20																									
						141.83						1922	6099 5072	51	8121 7167	1444 1264						17	1210 1287	2707 2369	

	SOLD FOR TAXES	VALUATIONS BY SCHOOL DISTRICTS AS EQUALIZED BY DEPARTMENT OF TAXATION: District No. 119 Rate 24 Mills	District No. 119 Rate 24 Mills	District No. 119 Rate 24 Mills	District No. 119 Rate 24 Mills	District No. Rate Mills	District No. Rate Mills	Tax including State Homestead Mills	State Tax on Non-Homestead 7.9 Mills	SPECIAL TAXES	SPECIAL TAXES	TOTAL TAXES	PAID	WHEN PAID	Number of Receipt	March Settlement 1961	June Settlement 1961	Penalty	November Settlement 1961	Penalty	Collections to First Monday in January 1962	Penalty	Delinquent on First Monday in January 1962	Total Delinquent Tax and Penalty	REMARKS
		Dollars	Dollars	Dollars	Dollars	Dollars	Dollars	$ cts.	$ cts.	$ cts.	$ cts.	$ cts.		Month Day Year		$ cts.	$ cts.	$ cts.	$ cts.	$ cts.	$ cts.	$ cts.	$ cts.	$ cts.	
1													1												
2													2												
3													3												
4													4												
5		68						16.89	.48			17.36	5	PAID IN FULL MAY 29 1961	11142		17.36								10580
6				1117				305.08	7.94			312.92	6	2nd HALF PAID OCT 25 1961 1st HALF PAID MAY 23 1961	173 03										10881
7				10				2.74	.08			2.82	7	2nd HALF PAID OCT 25 1961 1st HALF PAID MAY 23 1961	12254		182.66		182.66						10882
8				177				48.34	1.24			49.58	8	2nd HALF PAID OCT 25 1961 1st HALF PAID MAY 23 1961											10883
9				120				32.78	.84			33.62	9	2nd HALF PAID OCT 27 1961 1st HALF PAID MAY 31 1961	192 44 12884		16.81		16.81						10778
10		44						10.92	.30			11.22	10										11.22	17.34	10882
11		438						108.68	3.08			111.76	11	PAID IN FULL MAY 22 1961	7980		111.76								10883
12		25						6.20	.18			6.38	12	PAID IN FULL MAY 29 1961	11142		6.38								10880
13		259						64.26	1.82			66.08	13	PAID IN FULL MAY 31 1961	11188		66.08								10884
14		77						19.10	.54			19.64	14	PAID IN FULL MAY 31 1961 2nd HALF PAID OCT 25 1961	12880 173 03		19.64								10885
15	DELINQUENT TAXES	175						43.42	1.22			44.64	15	2nd HALF PAID OCT 26 1961 1st HALF PAID	13255		22.32		22.32						10886
16													16												
17		190						47.14	1.34			48.48	17	PAID IN FULL MAY 4 1961	7638		48.48								10778
18				7				1.92	.04			1.96	18										1.96	2.16	Mark divided 16.50
19													19												
20													20												
		1206		1451	2707			31660 39086 707.76	1000			72646					491.49		221.79				13.18		

Bush's Point | Kings Green Shores | Rocky Point | Blue Water Beach | Personal

Assessment Roll and Tax List of Real Property in the Town of Leech Lake

Form 5-C D HILLER-DAVIS CO., MINNEAPOLIS

* Indicate Type of Property: R-Residential, C-Commercial, I-Industrial, U-Utility, F-Farm, L-Lakeshore, T-Timber, M-Mineral

		DESCRIPTION OF PROPERTY: Subdivision	Sec. or Lot	Town or Block	Rng.	Number of Acres of Land (Acres 100ths)	No. School District	Indicate Homestead Yes or No	Agri. or Seas. Rec. Yes or No	* Indicate Type of Property	TRUE AND FULL VALUATIONS: LAND Exclusive of Structures and Improvements	BUILDINGS and Other Structures + 20%	MACHINERY Permanently Attached to Real Estate	TOTAL True and Full Value	ASSESSED VALUATIONS: RURAL: Homestead Up to $4,000 20%	RURAL: Over $4,000 Non-Homestead 33⅓%	ALL OTHER: Timber (Land Class 3e 20%	ALL OTHER: Homestead Up to $4,000 25%	ALL OTHER: Over $4,000 and Non-Homestead 40%	MACHINERY Permanently Attached to Real Estate 33⅓%	Seasonal and Recreational Cabins 33⅓%	TOTAL ASSESSED VALUE	Total Assessed Value as Equalized by the Board of Review	FINAL EQUALIZED VALUE
						Dollars					Dollars	Dollars	Dollars	Dollars	Dollars	Dollars	Dollars	Dollars	Dollars	Dollars	Dollars	Dollars	Dollars	Dollars
	1	NE¼ of NE¼	16	142	30	119																		
	2	NW¼ of NE¼																						
	3	SW¼ of NE¼																						
U. S. of America	4	SE¼ of NE¼																						
	5																							
Virginia Deschine 1/45 int. + 1/45 int. Michela Defillepis 1/45 int. Donald J. Robinson hand		NE¼ of NW¼																						
Howard Loom	8	6 1/2 N ½ of NW¼				20		no	no	T	6			6		2						2		
	9	SW¼ of NW¼																						
	10	SE¼ of NW¼																						
Arthur + Lillian Johnson		N½ of SW¼ of NW¼				20		yes	no	T	110	43 35	153 145	30 29								30 29		
U. S. of America	11	NE¼ of SW¼				40																		
	12	NW¼ of SW¼																						
	13	SW¼ of SW¼																						
	14	SE¼ of SW¼																						
	15																							
U. S. of America	16	NE¼ of SE¼																						
	17	NW¼ of SE¼																						
Harry + Theodore Lobiason	18	11 1/2 W ½ of SE¼				20		no	yes	T	111			111		37						37		
	19	SE¼ of SE¼																						
	20																							
						120					228	43 53	330 323	60 29	76							106 103		

	SOLD FOR TAXES	VALUATIONS BY SCHOOL DISTRICTS AS EQUALIZED BY DEPARTMENT OF TAXATION: District No. 119 Rate 29.13 Mills	District No. 119 Rate 29.13 Mills	District No. 119 Rate 29.13 Mills	District No. ... Rate ... Mills	District No. ... Rate ... Mills	Tax including State Homestead Mills	State Tax on Non-Homestead 7.01 Mills	SPECIAL TAXES	SPECIAL TAXES	TOTAL TAXES	PAID	WHEN PAID Month Day Year	Number of Receipt	March Settlement 1961	June Settlement 1961	Penalty	November Settlement 1961	Penalty	Collections to First Monday in January 1962	Penalty	Delinquent on First Monday in January 1962	Total Delinquent Tax and Penalty	REMARKS
		Dollars	Dollars	Dollars	Dollars	Dollars	$ cts.	$ cts.	$ cts.	$ cts.	$ cts.				$ cts.	$ cts.	$ cts.	$ cts.	$ cts.	$ cts.	$ cts.	$ cts.	$ cts.	
1																								
2																								
3																								
4																								
5																								
6																								
7	SOLD FOR TAXES			2			54	02			56											56		
8				37			1010	26			10.36	PAID IN FULL MAY 10 1961	9127			10.36								10887
9																								
10	SOLD FOR TAXES			4 20			820				820											8.20		
11																								
12																								
13																								
14																								
15																								
16																								
17																								
18	SOLD FOR TAXES	37					918	26			944											9.44		
19																								
20																								
		37		4 30 69	30 39	76 106	918 1884 28.02	54			2856					10.36						18.20		

Duck's Point
Kings Green Shores
Rocky Point
Blue Water Beach
Personal

Assessment Roll and Tax List of Real Property in the Town of Turtle Lake, Cass County, Minnesota, for Taxes for the Year 1960.

Form 5CD MILLER-DAVIS CO., MINNEAPOLIS

* Indicate Type of Property: R-Residential, C-Commercial, I-Industrial, U-Utility, F-Farm, L-Lakeshore, T-Timber, M-Mineral

		DESCRIPTION OF PROPERTY								TRUE AND FULL VALUATIONS				ASSESSED VALUATIONS																		
														RURAL		ALL OTHER																
IN WHOSE NAME ASSESSED		SUBDIVISION	Sec. or Lot	Town or Block	Rng.	Number of Acres of Land	No. School District	Indicate Homestead Yes or No	Agrt. or Seas. Yes or No	* Indicate Type of Property	LAND Exclusive of Structures and Improvements	BUILDINGS and Other Structures	MACHINERY Permanently Attached to Real Estate	TOTAL True and Full Value	Homestead Up to $4,000 20%	Over $4,000 and Non-Homestead 33⅓%	Timber Land Class 3a 20%	Homestead Up to $4,000 25%	Over $4,000 and Non-Homestead 40%	MACHINERY Permanently Attached to Real Estate 33⅓%	Seasonal and Recreational Cabins 33⅓%	TOTAL ASSESSED VALUE	Total Assessed Value as Equalized by the Board of Review	FINAL EQUALIZED VALUE
						Acres 100ths					Dollars	Dollars	Dollars	Dollars	Dollars	Dollars	Dollars	Dollars	Dollars	Dollars	Dollars	Dollars	Dollars	Dollars
U. S. of America	1	NE¼ of NE¼				17.142.30	117																	
U. S. of America	2	NW¼ of NE¼																						
U. S. of America	3	~~NE¼~~ SW¼ of NE¼																						
U. S. of America	4	~~NW¼~~ SE¼ of NE¼																						
~~U. S. of America~~	5	~~S½ of Lots 1 & 2 of Sec 14~~																						
	6	NE¼ of NW¼																						
U. S. of America In trust for Minn. Chippewa Tribe		~~NW¼ of NW¼~~ Govt Lots																						
	8	SW¼ of NW¼																						
U. S. of America " " " " " "	9	~~NW¼~~ SE¼ of NW¼																						
	10																							
	11	NE¼ of SW¼																						
	12	NW¼ of SW¼																						
	13	SW¼ of SW¼																						
	14	SE¼ of SW¼																						
	15																							
Gustav Kilander	16	W½ of NE¼ of SE¼				20		No	No	T	111			111		37						37		
	17	NW¼ of SE¼																						
	18	SW¼ of SE¼																						
U. S. of America	19	~~NW¼~~ SE¼ of SE¼																						
~~U. S. of America~~	20	~~S½ of Lots 1 & 2 of Sec 14~~																						
						20					111			111		37						37		

	SOLD FOR TAXES	VALUATIONS BY SCHOOL DISTRICTS AS EQUALIZED BY DEPARTMENT OF TAXATION: District No. ___ Rate ___ Mills	District No. ___ Rate ___ Mills	District No. ___ Rate ___ Mills	District No. 117 Rate 9.8 Mills	District No. ___ Rate ___ Mills	District No. ___ Rate ___ Mills	Tax including State Homestead ___ Mills	State Tax on Non-Homestead 7.2 Mills	SPECIAL TAXES	SPECIAL TAXES	TOTAL TAXES	PAID	WHEN PAID	Number of Receipt	March Settlement 1961	June Settlement 1961	Penalty	November Settlement 1961	Penalty	Collections to First Monday in January 1962	Penalty	Delinquent on First Monday in January 1962	Total Delinquent Tax and Penalty	REMARKS
		Dollars	Dollars	Dollars	Dollars	Dollars	Dollars	$ cts.	$ cts.	$ cts.	$ cts.	$ cts.		Month Day Year		$ cts.	$ cts.	$ cts.	$ cts.	$ cts.	$ cts.	$ cts.	$ cts.	$ cts.	
1																									
2																									
3																									
4																									
5																									
6																									
7																									
8																									
9																									
10																									
11																									
12																									
13																									
14																									
15																									
16	SOLD FOR TAXES			37		1010	26			1036													1036		
17																									
18																									
19																									
20																									
				37		1010	26			1036													1036		

Real 141-30 142-30

Bush's Point | King's Green Shores | Rocky Point | Blue Water Beach | Personal

Assessment Roll and Tax List of Real Property in the Town of Little Lake, Cass County, Minnesota, for Taxes for the Year 1960.

Form S.C.D. MILLER-DAVIS CO., MINNEAPOLIS

* Indicate Type of Property: R-Residential, C-Commercial, I-Industrial, U-Utility, F-Farm, L-Lakeshore, T-Timber, M-Mineral

	IN WHOSE NAME ASSESSED	DESCRIPTION OF PROPERTY: SUBDIVISION	Sec. or Lot	Town or Block	Rng.	Number of Acres of Land (Acres / 100ths)	No. School District	Indicate Homestead Yes or No	Agri. or Seas. Resd. Yes or No	Indicate Type of Property*	TRUE AND FULL VALUATIONS: LAND Exclusive of Structures and Improvements	BUILDINGS and Other Structures	MACHINERY Permanently Attached to Real Estate	TOTAL True and Full Value	ASSESSED VALUATIONS: RURAL: Homestead Up to $4,000 20%	Over $4,000 and Non-Homestead 33⅓%	ALL OTHER: Timber Land Class 3c 20%	Homestead Up to $4,000 25%	Over $4,000 and Non-Homestead 40%	MACHINERY Permanently Attached to Real Estate 33⅓%	Seasonal and Recreational Cabins 33⅓%	TOTAL ASSESSED VALUE	Total Assessed Value as Equalized by the Board of Review	FINAL EQUALIZED VALUE
											Dollars	Dollars	Dollars	Dollars	Dollars	Dollars	Dollars	Dollars	Dollars	Dollars	Dollars	Dollars	Dollars	Dollars
1	M. B. + Irene Baker / Mr. and Mrs. Margaret Hitterton	Lot 3 less 1.47 ac. of Gov't Lot 3	142	30		5.15	119	Yes	No	C	415	770 / 1071	774 / 1285	2264 / 2356	665 / 237	428 / 357						676 / 594		
2	Arthur Dalaire	W½ of NW¼ of SE¼ of NE¼				8		No	No	T	120			120		40						40		
	U. S. of America In trust for Mississippi Chippewa Tribe	W. 8 acres of W½ of SE¼ of NE¼																						
	State of Minnesota	E. 8 acres of W½ of SE¼ of NE¼																						
5	Robert J. Fischer	E½ of W½ of SE¼ of NE¼				2		No	No	T	30			30		10						10		
6		N E ¼ of N W ¼																						
7		N W ¼ of N W ¼																						
8		S W ¼ of N W ¼																						
9		S E ¼ of N W ¼																						
10	State of Minnesota	W½ of Govt Lot 1																						
11		N E ¼ of S W ¼																						
12		N W ¼ of S W ¼																						
13		S W ¼ of S W ¼																						
14		S E ¼ of S W ¼																						
15	Lillian + Lorne Wallace / Mell Otto Warehouse Inc. / Karvin, Richard Mueller + Norman Werner	1.47 ac. of Govt Lot 3				1.47		No	Yes	L	101	237 / 331		410 / 432							166 / 144	166 / 144		
16		N E ¼ of S E ¼																						
17		N W ¼ of S E ¼																						
18		S W ¼ of S E ¼																						
19		S E ¼ of S E ¼																						
20																								
						16.65					666	2606 / 2174	3272 / 2939	5272 / 5239	369 / 291	478 / 691					166 / 144	712 / 766		

	SOLD FOR TAXES	VALUATIONS BY SCHOOL DISTRICTS AS EQUALIZED BY DEPARTMENT OF TAXATION: District No. ..... Rate ..... Mills	District No. ..... Rate ..... Mills	District No. ..... Rate ..... Mills	District No. ..... Rate ..... Mills	District No. ..... Rate ..... Mills	District No. ..... Rate ..... Mills	Tax including State Homestead ..... Mills	State Tax on Non-Homestead ..... Mills	SPECIAL TAXES	SPECIAL TAXES	TOTAL TAXES	PAID	WHEN PAID	Number of Receipt	March Settlement 1961	June Settlement 1961	Penalty	November Settlement 1961	Penalty	Collections to First Monday in January 1962	Penalty	Delinquent on First Monday in January 1962	Total Delinquent Tax and Penalty	REMARKS
		Dollars	Dollars	Dollars	Dollars	Dollars	Dollars	$ cts.	$ cts.	$ cts.	$ cts.	$ cts.		Month Day Year		$ cts.	$ cts.	$ cts.	$ cts.	$ cts.	$ cts.	$ cts.	$ cts.	$ cts.	
1					4 268 / 428			19010	300			19310	2nd HALF PAID / Tot Half Paid	OCT 31 1961 / MAY 31 1961	13504 / 11213		9655		9655					10888
2					40			1092	28			1120	PAID IN FULL	MAY 31 1961	6792		1120								14887
3																									
4																									
5	SOLD FOR TAXES				10			274	06			280											280		
6																									
7																									
8																									
9																									
10																									
11																									
12																									
13																									
14																									
15	SOLD FOR TAXES	166						4118	116			4234	PAID IN FULL	MAR 14 1961	7348		4234								10769
16																									
17																									
18																									
19																									
20																									
		166			4 268 + 268 / 428 + 044 / 746 = 913			4118 / 20336 / 24444	420			24444					15009		9655				2480		

Real 141-50 / 142-50

Duck's Point / Kings Green Shores / Rocky Point / Blue Water Beach / Personal

Assessment Roll and Tax List of Real Property in the Town of Turtle Lake, Cass County, Minnesota, for Taxes for the Year 1960.

Form M.D. MILLER-DAVIS CO., MINNEAPOLIS

* Indicate Type of Property: R-Residential, C-Commercial, I-Industrial, U-Utility, F-Farm, L-Lakeshore, T-Timber, M-Mineral

	IN WHOSE NAME ASSESSED		DESCRIPTION OF PROPERTY: SUBDIVISION	Sec. or Lot	Town or Block	Rng.	Number of Acres of Land: Acres	100ths	No. School District	Indicate Homestead Yes or No	Agric. or Seas. Recr. Yes or No	Indicate Type of Property	TRUE AND FULL VALUATIONS: LAND Exclusive of Structures and Improvements	BUILDINGS and Other Structures	MACHINERY Permanently Attached to Real Estate	TOTAL True and Full Value	ASSESSED VALUATIONS: RURAL: Homestead Up to $4,000 20%	RURAL: Over $4,000 and Non-Homestead 33⅓%	ALL OTHER: Timber Land Class 3c 20%	ALL OTHER: Homestead Up to $4,000 25%	ALL OTHER: Over $4,000 and Non-Homestead 40%	ALL OTHER: MACHINERY Permanently Attached to Real Estate 33⅓%	ALL OTHER: Seasonal and Recreational Cabins 33⅓%	TOTAL ASSESSED VALUE	Total Assessed Value as Equalized by the Board of Review	FINAL EQUALIZED VALUE
							Acres	100ths					Dollars	Dollars	Dollars	Dollars	Dollars	Dollars	Dollars	Dollars	Dollars	Dollars	Dollars	Dollars	Dollars	Dollars
1			NE¼ of NE¼	19	142	30			119																	
2			NW¼ of NE¼																							
3	Russell L. Rehm		~~SW¼ of NE¼~~ Govt Lot 8				9			no	yes	T	450			450		150						150		
4			SE¼ of NE¼																							
5																										
6			NE¼ of NW¼																							
7			NW¼ of NW¼																							
8	U. S. of America		~~SW¼ of NW¼~~ Govt Lot 10																							
9			SE¼ of NW¼																							
10																										
11	Melvin L. & Violet V. Olson	JOANNE F. Jacobson	~~NE¼ of SW¼~~ Govt Lot 3 (Lake)				(no acreage)																			
12	William A. Jacobson, Jr.		~~NW¼ of SW¼~~ Govt Lot 6				20.65			no	yes	T	282			282		94						94		
13			SW¼ of SW¼																							
14	Melvin L. & Violet V. Olson		~~SE¼ of SW¼~~ Govt Lot 4							yes / no	no / no	L	460	710 / 939	852 / 1121	2459 / 2709	262 / 234	376 / 313						638 / 547		
15																										
16	U. S. of America		~~NE¼ of SE¼~~ Govt Lot 9																							
17	U. S. of America		W½ of NW¼ of SE¼																							
18	Melvin L. & Violet V. Olson		W½ of SW¼ of SE¼				20			yes	yes	T	110			110	22							22		
19	Leonard B. Peterson		W½ of SW¼ of SE¼				20			no	yes	T	111			111		37						37		
20	Russell L. Rehm		E½ of W½ of SE¼				20			no	yes	F	201	1960 / 1650	2131 / 1851	2332 / 2201		777 / 734						777 / 734		
							84.65						1614	3957 / 3939	4983 / 4812	6554 / 6351	284 / 284	1384 / 1411						1668 / 1695		

	SOLD FOR TAXES	VALUATIONS BY SCHOOL DISTRICTS AS EQUALIZED BY DEPARTMENT OF TAXATION: District No. / Rate ... Mills	District No. / Rate ... Mills	District No. / Rate ... Mills	District No. / Rate ... Mills	District No. / Rate ... Mills	Tax Including State Homestead ... Mills	State Tax on Non-Homestead ... Mills	SPECIAL TAXES	SPECIAL TAXES	TOTAL TAXES	PAID	WHEN PAID (Month Day Year)	Number of Receipt	March Settlement 1961	June Settlement 1961	Penalty	November Settlement 1961	Penalty	Collections to First Monday in January 1962	Penalty	Delinquent on First Monday in January 1963	Penalty	Total Delinquent Tax and Penalty	REMARKS
		Dollars	Dollars	Dollars	Dollars	Dollars	Dollars		$ cts.	$ cts.	$ cts.		Month Day Year		$ cts.	$ cts.	$ cts.	$ cts.	$ cts.	$ cts.	$ cts.	$ cts.	$ cts.	$ cts.	
1												1													
2												2													
3		150					3722	53 / 106			3828	2nd HALF PAID 1st HALF PAID	OCT 31 1961 MAY 31, 1961	17527 12883		19.14		19.14							10845
4												4													
5												5													
6												6													
7												7													
8												8													
9												9													
10												10													
11												11													10890
12		94					2332	66			2398	12 PAID IN FULL	APR 24 1961	7548		23.98									10846
13												13	2nd HALF PAID 2nd HALF PAID	JUL 10 1961 JUL 10 1961	17075										
14				H 262 376			17424	132 / 264			17688	14 1st HALF PAID	MAY 25 1961	7336		88.44		88.44							10890
15												15													
16												16													
17												17													
18		H 22					546				546	18 PAID IN FULL	MAY 25 1961	8385		5.46									10847
19		37					918	26			944	19 PAID IN FULL	MAY 31 1961	11234		9.44									11234
20		727					18038	510			18548	20 2nd HALF PAID 1st HALF PAID	OCT 31 1961 MAY 31, 1961	17527 12883		92.74		92.74							10845
		H 22 1668 1690		H 262 = 284 376 = 1384 638 = 1668			25556 17428 42980	172			43352					239.20		200.32							

Bush's Point
Kline Green Shores
Rocky Point
Blue Water Beach
Personal

Assessment Roll and Tax List of Real Property in the Town of Turtle Lake, Cass County, Minnesota, for Taxes for the Year 1960.

Form 3CD MILLER-DAVIS CO., MINNEAPOLIS

* Indicate Type of Property: R-Residential, C-Commercial, I-Industrial, U-Utility, F-Farm, L-Lakeshore, T-Timber, M-Mineral

	In Whose Name Assessed	Description of Property: Subdivision	Sec. or Lot	Town or Block	Rng.	Number of Acres of Land (Acres / 100ths)	No. School District	Indicate Homestead Yes or No	Agri. or Seas. Resy. Yes or No	* Indicate Type of Property	True and Full Valuations: Land Exclusive of Structures and Improvements (Dollars)	Buildings and Other Structures (Dollars)	Machinery Permanently Attached to Real Estate (Dollars)	Total True and Full Value (Dollars)	Assessed Valuations: Rural: Homestead Up to $4,000 20% (Dollars)	Rural: Over $4,000 and Non-Homestead 33⅓% (Dollars)	All Other: Timber Land Class 3c 20% (Dollars)	All Other: Homestead Up to $4,000 25% (Dollars)	All Other: Over $4,000 and Non-Homestead 40% (Dollars)	Machinery Permanently Attached to Real Estate 33⅓% (Dollars)	Seasonal and Recreational Cabins 33⅓% (Dollars)	Total Assessed Value (Dollars)	Total Assessed Value as Equalized by the Board of Review (Dollars)	Final Equalized Value (Dollars)
1		NE¼ of NE¼	20	142	30		114																	
2		NW¼ of NE¼																						
3		SW¼ of NE¼																						
4	W. H. + Irma Mallory	Part of Govt Lot 7						yes	no	R	50	1200 / 1000		1250 / 1050	250 / 210							250 / 210		
5	E. H. + Helen Marie Hockett	Part of Govt Lot 7				3.25		no	yes	L	195	560 / 303		755 / 498							166	166 / 166		
6	M. R. Quint	Part of Govt Lot ~~7~~ 10				3.25		no	yes	L	193	525 / 485		718 / 678		258 / 226						258 / 226		
7	Karen A. + Eleanor M. Alderson	~~Govt Lot 7 N. of Onigum Rd less N. 200'~~				17.40		yes	no	C	386	1431 / 1210	792 / 792	2217 / 2417	334 / 208	575 / 477						909 / 685		
8	Vito + Reisa Mortale	~~Beg. 1 rod W. of the Onigum Rd~~ S. 100' of N. 200' of Lot 7 lying W. of Onigum Rd.						no	yes	L	98	460 / 460		558 / 558							217	217 / 217		
9	Alfred C. + Bertha D. Rausch	S. 100' of N. 200' of Lot 7 lying W. of Onigum Rd.						yes	no	R	400	1100 / 1100		1500 / 1500	344 / 300						186	186 / 344 / 300		
10	M. R. + Mary R. Stein	N. 100' of Govt Lot 8 W. of road						no	yes	L	130	545 / 545		675 / 675				258 / 225				258 / 225		
11	Albert L. + Frances A. Rang	Govt Lot 8 E. of road less A 133'				8		yes	no	R	60	610 / 610		670 / 670	158 / 134							158 / 134		
12	Norma Humphrey	Govt Lot 8 W. of road less A 133'				11		yes	no	C	350	2115 / 1518	1258 / 1942	3373 / 3460	570 / 493	607 / 506						1177 / 999		
13	Walter A. + Rose L. Knutson	A 133' of Govt Lot 8 E. of road				2.45		no	no	R	60	1110 / 925		1170 / 985	234 / 197							234 / 197		
14	Luke P. + Frances Lulenova	SE¼ of SW¼ ~~Govt Lot 7~~ 100' of N. 400' of W. of Onigum Rd.				40		yes	no	L	640	895 / 895	460 / 612 mo.	1355 / 1507	198 / 205	345 / 377						543 / 582	582	582
15	J. A. + Hilda Moon Kent + Anna Rosendale	Govt Lot 8				20.15		yes	no	C	620	850 / 2775	1620 / 3350	2470 / 6125	328 / 294	1110 / 925						1438 / 1219		
16	Clarence E. + Eunice M. Mackelkie	Part of SE¼ of SW¼ W. of Rd. NE¼ of SE¼																						
17	Gordon McCurdy - McCurdy Resort	W½ of NW¼ of SE¼				20		no	yes	T	120			120		40						40		
18	Shields Lumber Bridge + Supply Co.	W½ of NW¼ of SE¼				20		no	yes	T	120			120			24					24		
19	Clarence Pilgrim Estate	SE¼ of SE¼				40		no	yes	T	204			204		68						68		
20	L. W. Erickson	W½ of NW¼ of SE¼				20		no	yes	T	111			111		37						37		
						205.50					3281	13869 / 15324		22649 / 19505	2286 / 1981	3337 / 2893	24			601 / 511		6008 / 5165		

	Sold for Taxes	Valuations by School Districts as Equalized by Department of Taxation: District No. 6 Rate .... Mills	District No. 114 Rate 12 Mills	District No. .... Rate .... Mills	District No. .... Rate .... Mills	District No. .... Rate .... Mills	District No. .... Rate .... Mills	Tax including State Homestead .... Mills	State Tax on Non-Homestead 9.0 Mills	Special Taxes	Special Taxes	Total Taxes	Paid	When Paid (Month Day Year)	Number of Receipt	March Settlement 1961	June Settlement 1961	Penalty	November Settlement 1961	Penalty	Collections to First Monday in January 1962	Penalty	Delinquent on First Monday in January 1963	Total Delinquent Tax and Penalty	Remarks
1													1												
2													2												
3													3												
4				4 250				6828				6828	4	2nd HALF PAID OCT 20 1961 / 1st HALF PAID MAY 25 1961	8895 / 6653		3414		3414						
5		186						4616	130			4746	5	PAID IN FULL JUL 25 1961	14088				47.46					Penalty due 95¢	10832
6		258		4 257				6402	180			6582	6	PAID IN FULL MAY 18 1961	10215		65.82								10891
7				513				22014	400			22414	7										224.14	246.55	10848
8		217						5384	152			5536	8	PAID IN FULL APR 28 1961	8733		55.36								10889
9				4 344				9396				9396	9	PAID IN FULL MAY 5 1961	7810		93.96								10893
10		258						6402	180			6582	10	PAID IN FULL MAY 31 1961	11156		65.82								16551
11				4 158				4316				4316	11	PAID IN FULL MAY 26 1961	12336		43.16								10894
12				4 570 / 4 207				32364	426			32790	12	PAID IN FULL MAR 21 1961 / 2nd HALF PAID SEP 5 1961	3501 / 13961		327.90								10895
13				4 234				6390				6390	13	1st HALF PAID MAY 5 1961	7885		31.95		31.95						10896
14				4 142 / 4 345				13792	242			14034	14	PAID IN FULL MAY 5 1961 / 2nd HALF PAID SEP 7 1961	7894 / 13358		140.34								10897
15				4 338 / 1118				39274	778			40052	15	1st HALF PAID APR 28 1961	16455		200.26		200.26						10899
16													16												
17		40						992	28			1020	17										10.20		
18		24						546	16			612	18	PAID IN FULL MAY 31 1961	12799		6.12								11335
19		68						1688	48			1736	19	PAID IN FULL MAY 10 1961	9893		17.36								10847
20		37						915	26			944	20										9.44	10.38	10850
		1223		11 22868 / 26 3470 / 49 204	3334 / 3937 / 6008			134374 / 26374 / 161372	2606			163978					1087.19		313.21				243.79		

Assessment Roll and Tax List of Real Property in the Town of Little Lake, Cass County, Minnesota, for Taxes for the Year 1960.

Form 5C D MILLER-DAVIS CO., MINNEAPOLIS

* Indicate Type of Property: R-Residential, C-Commercial, I-Industrial, U-Utility, F-Farm, L-Lakeshore, T-Timber, M-Mineral

	IN WHOSE NAME ASSESSED	DESCRIPTION OF PROPERTY: SUBDIVISION	Sec. or Lot	Town or Block	Rng.	Number of Acres of Land: Acres	Number of Acres of Land: 100ths	No. School District	Indicate Homestead Yes or No	Agri. or Seas. Recr. Yes or No	* Indicate Type of Property	TRUE AND FULL VALUATIONS: LAND Exclusive of Structures and Improvements	BUILDINGS and Other Structures	MACHINERY Permanently Attached to Real Estate	TOTAL True and Full Value	ASSESSED VALUATIONS: RURAL: Homestead Up to $4,000 20%	RURAL: Over $4,000 and Non-Homestead 33⅓%	ALL OTHER: Timber Land Class 3c 20%	ALL OTHER: Homestead Up to $4,000 25%	ALL OTHER: Over $4,000 and Non-Homestead 40%	ALL OTHER: MACHINERY Permanently Attached to Real Estate 33⅓%	ALL OTHER: Seasonal and Recreational Cabins 33⅓%	TOTAL ASSESSED VALUE	Total Assessed Value as Equalized by the Board of Review	FINAL EQUALIZED VALUE
												Dollars	Dollars	Dollars	Dollars	Dollars	Dollars	Dollars	Dollars	Dollars	Dollars	Dollars	Dollars	Dollars	Dollars
1		NE¼ of NE¼	21	142	30			119																	
2		NW¼ of NE¼																							
3	U. S. of America	SW¼ of NE¼																							
4		SE¼ of NE¼																							
5																									
6	U. S. of America	NE¼ of NW¼																							
7		NW¼ of NW¼																							
8		SW¼ of NW¼																							
9	U. S. of America	SE¼ of NW¼																							
10																									
11	U. S. of America	NE¼ of SW¼																							
12		NW¼ of SW¼																							
13		SW¼ of SW¼																							
14		SE¼ of SW¼																							
15																									
16		NE¼ of SE¼																							
17		NW¼ of SE¼																							
18		SW¼ of SE¼																							
19		SE¼ of SE¼																							
20																									

	SOLD FOR TAXES	VALUATIONS BY SCHOOL DISTRICTS AS EQUALIZED BY DEPARTMENT OF TAXATION: District No. ..... Rate ..... Mills	District No. ..... Rate ..... Mills	District No. ..... Rate ..... Mills	District No. ..... Rate ..... Mills	District No. ..... Rate ..... Mills	District No. ..... Rate ..... Mills	Tax Including State Homestead ..... Mills	State Tax on Non-Homestead ..... Mills	SPECIAL TAXES	SPECIAL TAXES	TOTAL TAXES		PAID	WHEN PAID	Number of Receipt	March Settlement 1961	June Settlement 1961	Penalty	November Settlement 1961	Penalty	Collections to First Monday in January 1962	Penalty	Delinquent on First Monday in January 1962	Total Delinquent Tax and Penalty	REMARKS
		Dollars	Dollars	Dollars	Dollars	Dollars	Dollars	$ cts.	$ cts.	$ cts.	$ cts.	$ cts.			Month Day Year		$ cts.	$ cts.	$ cts.	$ cts.	$ cts.	$ cts.	$ cts.	$ cts.	$ cts.	
1													1													
2													2													
3													3													
4													4													
5													5													
6													6													
7													7													
8													8													
9													9													
10													10													
11													11													
12													12													
13													13													
14													14													
15													15													
16													16													
17													17													
18													18													
19													19													
20													20													

Real 701-50 442-50

Duck's Point | Kings Green Shores | Rocky Point | Blue Water Beach | Personal

Assessment Roll and Tax List of Real Property in the Lows of Little Lake, Cass County, Minnesota, for Taxes for the Year 1960.

Form 5CD MILLER-DAVIS CO., MINNEAPOLIS

* Indicate Type of Property: R-Residential, C-Commercial, I-Industrial, U-Utility, F-Farm, L-Lakeshore, T-Timber, M-Mineral

	In Whose Name Assessed	Description of Property: Subdivision	Sec. or Lot	Town or Block	Rng.	Number of Acres of Land: Acres	100ths	No. School District	Indicate Homestead Yes or No	Agri. or Seas. Resr. Yes or No	Indicate Type of Property	True and Full Valuations: Land Exclusive of Structures and Improvements	Buildings and Other Structures	Machinery Permanently Attached to Real Estate	Total True and Full Value	Assessed Valuations: Rural: Homestead Up to $4,000 20%	Rural: Over $4,000 and Non-Homestead 33⅓%	All Other: Timber Land Class 3c 20%	All Other: Homestead Up to $4,000 25%	All Other: Over $4,000 and Non-Homestead 40%	Machinery Permanently Attached to Real Estate 33⅓%	Seasonal and Recreational Cabins 33⅓%	Total Assessed Value	Total Assessed Value as Equalized by the Board of Review	Final Equalized Value
						Acres	100ths					Dollars	Dollars	Dollars	Dollars	Dollars	Dollars	Dollars	Dollars	Dollars	Dollars	Dollars	Dollars	Dollars	Dollars
1		NE¼ of NE¼	22	142	30			119																	
2		NW¼ of NE¼																							
3		SW¼ of NE¼																							
4		SE¼ of NE¼																							
5																									
6		NE¼ of NW¼																							
7		NW¼ of NW¼																							
8	State of Minnesota	Govt Lot 2 less 4 acs. in NW cor. ~~NW¼ of NW¼~~																							
9		SE¼ of NW¼																							
10	John L. Quinn	4 acs. in NW cor. of Govt Lot 2		4					no	no	L	174			174		58						58		
11		NE¼ of SW¼																							
12	State of Minnesota	W½ of ~~NW¼ of SW¼~~ Lot 3																							
13	Greene County Investment Co.	Govt Lot 4 less A 300' of Lake & Nelson		28	45				no	no	C	855	1747 1623		2602 2478		934 826						934 826		
14	Francis L. & Viola Brazil	A 300' of Govt Lot 4 less the N 225' of Lake & Nelson		7					yes	no	R	200	528 440		728 640	145 128							145 128		
15	William & Palmer Mills	E. 425' of A 300' of Govt Lot 4		2					no	yes	L	140	1397 1156		1537 1296							509 432	509 432		
16	G. F. & Lawrence Nelson	Part of Govt Lot 4		2	50				no	yes	L	151	1189 989		1340 1140							446 380	446 380		
17	Harry L. & Grace V. Kline	Part of A 300' of Govt Lot 4							no	yes	L	52	1037 881		1089 933							370 311	370 311		
18		SW¼ of SE¼																							
19		SE¼ of SE¼																							
20																									
				36	45							1572	6106 5009		7678 6581	145 128	934 826					1325 1173	2404 2135		

	Sold for Taxes	Valuations by School Districts as Equalized by Department of Taxation: District No. 119 Rate 12 Mills	District No. 119 Rate 24 Mills	District No. 119 Rate 12 Mills	District No. 119 Rate 24 Mills	District No. Rate Mills	District No. Rate Mills	Tax Including State Homestead Mills	State Tax on Non-Homestead 7.01 Mills	Special Taxes	Special Taxes	Total Taxes	Paid	When Paid	Number of Receipt	March Settlement 1961	June Settlement 1961	Penalty	November Settlement 1961	Penalty	Collections to First Monday in January 1962	Penalty	Delinquent on First Monday in January 1963	Total Delinquent Tax and Penalty	Remarks
		Dollars	Dollars	Dollars	Dollars	Dollars	Dollars	$ cts.	$ cts.	$ cts.	$ cts.	$ cts.		Month Day Year		$ cts.	$ cts.	$ cts.	$ cts.	$ cts.	$ cts.	$ cts.	$ cts.	$ cts.	
1																									
2																									
3																									
4																									
5																									
6																									
7																									
8																									
9																									
10					58			1584	10			1624	PAID IN FULL	MAY 29 1961	11143		1624								10900
11																									
12																									
13					934			25510	654			26164	1st HALF PAID	OCT 31 1961	20625		1308		130 82						11360
14					145			3960				3960	1st HALF PAID	MAY 29 1961	13311		1308								11301
15		509						12630	366			12996	PAID IN FULL	MAY 31 1961	12889		3960								
16		446						11046	332			11378	PAID IN FULL	APR 28 1961	8734		1298								11322
17		370						9180	260			9440	2nd HALF PAID	NOV 10 1961	17473										11398
									1.50				1st HALF PAID	OCT 10 1961	18060		5689				56 89	4 55			11382
													1st HALF PAID	MAY 18 1961	10216		4720		472 00						
18																									
19																									
20																									
		1325			145 934 1173	145 934 2317	2462	32876 31054 63930	1622			655 52					42061		178 02		56 89				

Real 141-50 142-50

Bush's Point | Kince Green Shores | Rocky Point | Blue Water Beach | Personal

Assessment Roll and Tax List of Real Property in the Town of Turtle Lake, Cass County, Minnesota, for Taxes for the Year 1960.

Form 5CD MILLER-DAVIS CO., MINNEAPOLIS

* Indicate Type of Property: R-Residential, C-Commercial, I-Industrial, U-Utility, F-Farm, L-Lakeshore, T-Timber, M-Mineral

	In Whose Name Assessed		Description of Property: Subdivision	Sec. or Lot	Town or Block	Rng.	Number of Acres of Land (Acres, 100ths)	Sch. District	Indicate Homestead Yes or No	Agr. Homestead Yes or No	Indicate Type of Property	True and Full Valuations: Land Exclusive of Buildings and Improvements (Dollars)	Buildings and Other Structures (Dollars)	Machinery Permanently Attached to Real Estate (Dollars)	Total True and Full Value (Dollars)	Assessed Valuations: Rural: Homestead Up to $4,000 (20%) (Dollars)	Rural: Over $4,000 and Non-Homestead (33⅓%) (Dollars)	All Other: Timber Land Class 5c (20%) (Dollars)	All Other: Homestead Up to $4,000 (25%) (Dollars)	All Other: Over $4,000 and Non-Homestead (40%) (Dollars)	All Other: Machinery Permanently Attached to Real Estate (33⅓%) (Dollars)	All Other: Seasonal and Recreational Cabins (33⅓%) (Dollars)	Total Assessed Value (Dollars)	Total Assessed Value as Equalized by the Board of Review (Dollars)	Final Equalized Value (Dollars)
	Rose Lackey Mannell (In trust)	1	S 2416 acs. of Govt Lot 1	27	142	30	24.16	119																	
		2	NW¼ of NE¼																						
	Mary Arthur Finch (In trust)	3	~~SW¼ of NE¼~~ Govt Lot 12				16.24																		
		4	SE¼ of NE¼																						
	Neal M. Johnson	5	Govt Lot 13				9.20		yes	no	C	145	495 574 / 939 1126	1385 / 1579	148 / 128	375 / 313						523 / 441			
		6	NE¼ of NW¼																						
		7	NW¼ of NW¼																						
	Isadore + Remelda Kotula	8	~~S½ of S½ of SW¼ of NW¼ less N.4 acs. + S½ of S½ of Lot 6 less N.4 acs.~~				24.44		yes	no	C	575	3395 4074 / 1050 1260	5969 / 5020	966 / 794	420 / 350						1250 / 1144			
	Robert + Marguerite Dennhardt	9	~~S½ of S½ of SW¼ of NW¼ N.4 ft. of Govt Lot 6 less 2 acs.~~							no	yes	L	70	67 / 56	137 / 126						45 / 42	45 / 42			
State of Minnesota		10	W½ of Govt Lot 2																						
		11	NE¼ of SW¼																						
State of Minnesota		12	~~W½ of~~ NW¼ of SW¼																						
State of Minnesota		13	~~W½ of~~ NW¼ of SW¼																						
State of Minnesota		14	SE¼ of SW¼ ~~less 20 acs.~~																						
~~State of Minnesota~~		15	~~S½ of NW¼ of SW¼~~																						
~~State of Minnesota~~		16	~~20 acs. S½ of NW¼ of SW¼~~																						
		17	NW¼ of SE¼																						
		18	SW¼ of SE¼																						
		19	SE¼ of SE¼																						
	Bruce Liberis	20	W½ of NE¼ of NE¼				20		no	yes	T	111	71=1	8322	1078	322						37			
							94.31					901	5935	6836	922	700					45 / 42	1755 / 1664			

	Sold for Taxes	Valuations by School Districts as Equalized by Department of Taxation: District No. 119 Rate 24.17 Mills	District No. 119 Rate 24.17 Mills	District No. 119 Rate 24.17 Mills	District No. 119 Rate 24.17 Mills	District No. ___ Rate ___ Mills	District No. ___ Rate ___ Mills	Tax Including State Homestead (Mills)	State Tax on Non-Homestead 7.0 Mills	Special Taxes	Special Taxes	Total Taxes		Paid	When Paid (Month Day Year)	Number of Receipt	March Settlement 1961	June Settlement 1961	Penalty	November Settlement 1961	Penalty	Collections to First Monday in January 1962	Penalty	Delinquent on First Monday in January 1962	Total Delinquent Tax and Penalty	Remarks
1													1													
2													2													
3													3													
4													4													
5				4 148 / 375				14484	262			14546	5	PAID IN FULL JAN 10 1961	27	14546										11284
6													6													
7													7													
8				4 439 / 420				36872	1067 / 294			37166	8	2nd HALF PAID SEP 5 1961 / 3rd HALF PAID MAY 29 1961	15295 / 13118			185.83		185.83					11385
9			45					1116	32			1148	9	PAID IN FULL MAY 5 1961	8757			11.48								11216
10													10													
11													11													
12													12													
13													13													
14													14													
15													15													
16													16													
17													17													
18													18													
19													19													
20			37	4 1078 / 922				918 / 511.54	26 / 20.34			944 / 531.90	20	PAID IN FULL MAY 10 1961	9894		145.46	26.75		185.83						10851
			82	795 = 822 / 1673	1755				614			53804														

Bush's Point | Kings Green Shores | Rocky Point | Pine Water Beach | Personal

Assessment Roll and Tax List of Real Property in the Lyon of Turtle Lake, Cass County, Minnesota, for Taxes for the Year 1960.

Form 5(C) MILLER-DAVIS CO., MINNEAPOLIS

* Indicate Type of Property: R-Residential, C-Commercial, I-Industrial, U-Utility, F-Farm, L-Lakeshore, T-Timber, M-Mineral

	IN WHOSE NAME ASSESSED	DESCRIPTION OF PROPERTY: SUBDIVISION	Sec. or Lot	Town or Block	Rng.	Number of Acres of Land (Acres 100ths)	No. School District	Indicate Homestead Yes or No	Agrt. Seas. Resr. Yes or No	* Indicate Type of Property	TRUE AND FULL VALUATIONS: LAND Exclusive of Buildings and Improvements (Dollars)	BUILDINGS and Other Structures (Dollars)	MACHINERY Permanently Attached to Real Estate (Dollars)	TOTAL True and Full Value (Dollars)	ASSESSED VALUATIONS: RURAL: Homestead Up to $4,000 20% (Dollars)	RURAL: Over $4,000 and Non-Homestead 33⅓% (Dollars)	ALL OTHER: Timber Land Class 5c 20% (Dollars)	ALL OTHER: Homestead Up to $4,000 25% (Dollars)	ALL OTHER: Over $4,000 and Non-Homestead 40% (Dollars)	ALL OTHER: MACHINERY Permanently Attached to Real Estate 33⅓% (Dollars)	Seasonal and Recreational Cabins 33⅓% (Dollars)	TOTAL ASSESSED VALUE (Dollars)	Total Assessed Value as Equalized by the Board of Review (Dollars)	FINAL EQUALIZED VALUE (Dollars)
1		NE¼ of NE¼	28	142	30		119																	
2	State of Minnesota	S½ of NW¼ of NE¼																						
3	State of Minnesota	W½ of SW¼ of NE¼																						
4	U. S. of America	SE¼ of NE¼																						
5	U. S. of America	S½ of SW¼ of NE¼																						
6		NE¼ of NW¼																						
7	State of Minnesota	W½ of NW¼ of NW¼																						
8		SW¼ of NW¼																						
9	Marcella Beck	W½ of SE¼ of NW¼				20		no	yes	L	125	331 (377)		456 (522)							152 (174)	152 (174)		
10																								
11		NE¼ of SW¼																						
12		NW¼ of SW¼																						
13	U. S. of America	SW¼ of SW¼																						
14	U. S. of America	SE¼ of SW¼																						
15	State of Minnesota	N½ of NW¼ of SE¼																						
16	U. S. of America	NE¼ of SE¼																						
17	U. S. of America	S½ of NW¼ of SE¼																						
18	U. S. of America	SW¼ of SE¼																						
19	U. S. of America	SE¼ of SE¼																						
20																								
						20					125	331 (377)		456 (522)							152 (174)	152 (174)		

	SOLD FOR TAXES	VALUATIONS BY SCHOOL DISTRICTS AS EQUALIZED BY DEPARTMENT OF TAXATION: District No. ..... Rate ..... Mills	District No. ..... Rate ..... Mills	District No. ..... Rate ..... Mills	District No. ..... Rate ..... Mills	District No. ..... Rate ..... Mills	Tax including State Homestead Mills	State Tax on Non-Homestead Mills	SPECIAL TAXES	SPECIAL TAXES	TOTAL TAXES	PAID	WHEN PAID (Month Day Year)	Number of Receipt	March Settlement 1961	June Settlement 1961	Penalty	November Settlement 1961	Penalty	Collections to First Monday in January 1962	Penalty	Delinquent on First Monday in January 1962	Total Delinquent Tax and Penalty	REMARKS
		Dollars	Dollars	Dollars	Dollars	Dollars	$ cts.	$ cts.	$ cts.	$ cts.	$ cts.				$ cts.	$ cts.	$ cts.	$ cts.	$ cts.	$ cts.	$ cts.	$ cts.	$ cts.	
1												1												
2												2												
3												3												
4												4												
5												5												
6												6												
7												7												
8												8												
9	SOLD FOR TAXES	174					4318	122			4440	9										4440		
10												10												
11												11												
12												12												
13												13												
14												14												
15												15												
16												16												
17												17												
18												18												
19												19												
20												20												
		174					4318	122			4440											4440		

Real 141-50 142-50

Bush's Point | Kings Green Shore | Rocky Point | Elm Water Beach

Personal

Assessment Roll and Tax List of Real Property in the Town of Turtle Lake

Form 5CD. MILLER-DAVIS CO., MINNEAPOLIS

* Indicate Type of Property: R-Residential, C-Commercial, I-Industrial, U-Utility, F-Farm, L-Lakeshore, T-Timber, M-Mineral

	In Whose Name Assessed		Description of Property: Subdivision	Sec. or Lot	Town or Block	Rng.	Number of Acres of Land (Acres / 100ths)	Sch. District	Indicate Homestead Yes or No	Agricultural Homestead Yes or No	Indicate Type of Property*	True and Full Valuations: Land Exclusive of Structures and Improvements	Buildings and Other Structures	Machinery Permanently Attached to Real Estate	Total True and Full Value	Assessed Valuations: Rural: Homestead Up to $4,000 20%	Rural: Over $4,000 and Non-Homestead 33⅓%	All Other: Timber Land Class 3c 20%	All Other: Homestead Up to $4,000 25%	All Other: Over $4,000 and Non-Homestead 40%	All Other: Machinery Permanently Attached to Real Estate 33⅓%	All Other: Seasonal and Recreational Cabins 33⅓%	Total Assessed Value	Total Assessed Value as Equalized by the Board of Review	Final Equalized Value	Remarks
												Dollars	Dollars	Dollars	Dollars	Dollars	Dollars	Dollars	Dollars	Dollars	Dollars	Dollars	Dollars	Dollars	Dollars	
1	Clarence R. Rejersdorfer		NE¼ of NE¼	24	142	30	40	119	no	yes	F	230	300 250		530 480		177 160						177 160			10849
2	William J. & Ordell Sapanek / Amelia + John H. Ovda		NW¼ of NE¼				40		no	yes	F	210	396 330		606 540		202 180						202 180			21.52 abated 10852
3	Sigvort L. Horelson		SW¼ of NE¼				40		yes	yes	F	230	228 190		458 420	92 84							92 84			10850
4	Clarence Rejersdorfer		SE¼ of NE¼				40		no	yes	F	219			219		73						73			10848
	U. S. of America	5	N½ of NE¼ of NW¼																							
6	Emile L. + Edward J. Larson / H. V. Gray P. A.		W½ of NE¼ of NW¼				20		no	yes	F	111			111		37						37			
7	Agnes A. + Henry D. Brooks		W½ of SE¼ of NW¼				20		no	no	C	650	605 1212	726 1454	2330 2467	275 251	485 404						760 655			Dist. of Assessment
8	Ralph + Georgia Hoseman		SW¼ of NW¼				40		yes	yes	F	225	516 436		741 655	148 131							148 131			11055
9	Clara Rejersdorfer		SE¼ of NW¼				40		yes	yes	F	250	288 240		538 490	108 98							108 98			10854
10	Agnes + Henry D. Brooks		N½ of NW¼ of SW¼				20		yes	no	T	100			100	20							20			11897
11	Ralph + Georgia Hoseman		NE¼ of SW¼				40		yes	yes	F	230			230	46							46			10855
12	" " "		NW¼ of SW¼				40		yes	yes	F	220			220	44							44			"
13	U. S. of America		SW¼ of SW¼																							
14	U. S. of America		SE¼ of SW¼																							
15																										
16	State of Minnesota		NE¼ of SE¼																							
17	State of Minnesota		NW¼ of SE¼																							
18	Theodore O. + Helen Hopen		SW¼ of SE¼				40		yes	yes	F	240	264 220		504 460	101 92							101 92			14262
19	Theodore O. + Helen Hopen		SE¼ of SE¼				40		yes	yes	F	220			220	44							44			
20																										
							460					3135	4172 3977		7307 7112	878 879	904 854						1852 1854			

Valuations by School Districts as Equalized by Department of Taxation

	Sold for Taxes	District No. / Rate Mills	Dollars	District No. / Rate Mills	Dollars	District No. / Rate Mills	Dollars	District No. / Rate Mills	Dollars	Tax including State Homestead Mills	State Tax on Non-Homestead 9.01 Mills	Special Taxes	Special Taxes	Total Taxes	Paid	When Paid (Month Day Year)	Number of Receipt	March Settlement 1961	June Settlement 1961	Penalty	November Settlement 1961	Penalty	Collections to First Monday in January 1962	Penalty	Delinquent on First Monday in January 1962	Penalty	Total Delinquent Tax and Penalty	Remarks
										$ cts.	$ cts.	$ cts.	$ cts.	$ cts.				$ cts.	$ cts.	$ cts.	$ cts.	$ cts.	$ cts.	$ cts.	$ cts.	$ cts.		
1			177							43.92	1.24			45.16	1 PAID IN FULL	JUL 13 1961	9893		45.16									
2			414 222	Abate # 8412						30.07 30.07				30.07	2 1st HALF PAID	MAY 31 1961	3478		25.77		4.25							21.52 abated 10852
3	Sold for Taxes		42							22.82				22.82											22.82			16652
4			73							18.12	.52			18.64	4 PAID IN FULL	OCT 10 1961	9893		18.64									
5																												
6	Sold for Taxes		37							9.18	.26			9.44	6 Part Paid	Oct 3 1961	10233				4.31				9.44			Lillenlanger 11111
7		Brooks	760	1.1125 H 215	Brooks					845.38	24.62			870.00	7 Part Paid	MAY 5 1961	2956		70.00		13.36							Brooks 11897
8		Schellenlanger	148	1.1125 H 485	Schellenlanger					289.58	3.40			292.98	8 2nd HALF PAID	OCT 10 1961	10658				6.81							
9			148							36.72				36.72	8 1st HALF PAID	MAY 24 1961	12234		18.36		18.36							Hoseman 11055
10			108							26.80				26.80	9 1st HALF PAID	MAY 31 1961	13542		13.40		13.40							10854
11					20					5.46				5.46	10 Part Paid	Del. pd. Oct 3 1961	10233		2.00		3.46							11897
12			46							11.42				11.42	11 2nd HALF PAID	OCT 10 1961	10658		5.71		5.71							10855
13			44							10.92				10.92	11 1st HALF PAID	MAY 24 1961	12234		5.46		5.46							"
14																												
15																												
16																												
17																												
18	Sold for Taxes		101							25.06				25.06	18 PAID IN FULL	AUG 1 1961	14123				35.98	.90						14262
19	Sold for Taxes		44							10.92				10.92	19 PAID IN FULL	AUG 1 1961												
20																												
			583 489 1072	4 2950 875 / 485 950 974 / 7800 1852						26600 213.04 479.04	.64			28588					204.50		227.71				32.24		21.52 abated	11.5 mills collected

Bush's Point | Kings Green Shores | Rocky Point | Blue Water Beach | Personal

Assessment Roll and Tax List of Real Property in the Town of Little Lake, Cass County, Minnesota, for Taxes for the Year 1960.

Form 5CD—MILLER-DAVIS CO., MINNEAPOLIS

* Indicate Type of Property: R-Residential, C-Commercial, I-Industrial, U-Utility, F-Farm, L-Lakeshore, T-Timber, M-Mineral

	IN WHOSE NAME ASSESSED		DESCRIPTION OF PROPERTY: SUBDIVISION	Sec. or Lot	Town or Block	Rng.	Number of Acres of Land (Acres / 100ths)	No. School District	Indicate Homestead Yes or No	Agri. Homestead Yes or No	* Indicate Type of Property	TRUE AND FULL VALUATIONS: LAND Exclusive of Structures and Improvements	BUILDINGS and Other Structures	MACHINERY Permanently Attached to Real Estate	TOTAL True and Full Value	ASSESSED VALUATIONS: RURAL: Homestead Up to $4,000 20%	RURAL: Over $4,000 and Non-Homestead 33⅓%	ALL OTHER: Timber Class 3c 20%	ALL OTHER: Homestead Up to $4,000 25%	ALL OTHER: Over $4,000 and Non-Homestead 40%	ALL OTHER: MACHINERY Permanently Attached to Real Estate 33⅓%	Seasonal and Recreational Cabins 33⅓%	TOTAL ASSESSED VALUE	Total Assessed Value as Equalized by the Board of Review	FINAL EQUALIZED VALUE
							Acres					Dollars	Dollars	Dollars	Dollars	Dollars	Dollars	Dollars	Dollars	Dollars	Dollars	Dollars	Dollars	Dollars	Dollars
	L. D. & Agnes R. Brooks	1	NE¼ of NE¼	30	142	30	40	119	yes	yes	T	220			220	44							44		
	U. S. of America	2	NW¼ of NE¼																						
	U. S. of America	3	SW¼ of NE¼																						
	U. S. of America	4	SE¼ of NE¼																						
		5																							
	Russell L. Rehm + Harold R. Brown	6	NE¼ of NW¼				40		no	yes	T	219			219	73							73		
	Russell L. Rehm	7	~~NW¼ of NW¼~~ Govt Lot 1				36.20		no	yes	T	300			300	100							100		
	" "	8	~~SW¼ of NW¼~~ Govt Lot 2				39.22		no	yes	T	399			399	133							133		
	" "	9	SE¼ of NW¼				40		no	yes	T	399			399	133							133		
		10																							
	State of Minnesota	11	NE¼ of SW¼																						
	Russell L. Rehm	12	~~NW¼ of SW¼~~ Govt Lot 3				39.92		no	yes	T	399			399	133							133		
	State of Minnesota	13	~~SW¼ of SW¼~~ Govt Lot 4																						
	State of Minnesota	14	SE¼ of SW¼																						
		15																							
	State of Minnesota	16	NE¼ of SE¼																						
	State of Minnesota	17	NW¼ of SE¼																						
	State of Minnesota	18	SW¼ of SE¼																						
	State of Minnesota	19	SE¼ of SE¼																						
		20																							
							235.34					1936			1936	44	572						616		

VALUATIONS BY SCHOOL DISTRICTS AS EQUALIZED BY DEPARTMENT OF TAXATION

	SOLD FOR TAXES	District No. 119 Rate 94 Mills	District No. Rate Mills	District No. Rate Mills	District No. Rate Mills	District No. Rate Mills	District No. Rate Mills	Tax including State Homestead Mills	State Tax on Non-Homestead 7.0 Mills	SPECIAL TAXES	SPECIAL TAXES	TOTAL TAXES	PAID	WHEN PAID Month Day Year	Number of Receipt	March Settlement 1961	June Settlement 1961	Penalty	November Settlement 1961	Penalty	Collections to First Monday in January 1962	Penalty	Delinquent on First Monday in January 1962	Total Delinquent Tax and Penalty	REMARKS
		Dollars	Dollars	Dollars	Dollars	Dollars	Dollars	$ cts.	$ cts.	$ cts.	$ cts.	$ cts.				$ cts.	$ cts.	$ cts.	$ cts.	$ cts.	$ cts.	$ cts.	$ cts.	$ cts.	
1		44						1092				1092	Balance Paid Part Paid	OCT 3 1961 MAY 5 1961	18033 8956		8 00		2 92						10855
2																									
3																									
4																									
5																									
6		73						1812	52			1864	PAID IN FULL	MAY 31 1961	12437		18 64								10856
7		100						2482	70			2552	2nd HALF PAID 1st HALF PAID	OCT 31 1961 MAY 31 1961			12 76		12 76						10845
8		133						3300	94			3394	2nd HALF PAID 1st HALF PAID	OCT 31 1961 MAY 31 1961			16 97		16 97						"
9		133						3300	94			3394	2nd HALF PAID 1st HALF PAID	OCT 31 1961 MAY 31 1961	13527		16 97		16 97						"
10															12883										
11																									
12		133						3300	47 94			3394	2nd HALF PAID 1st HALF PAID	OCT 31 1961 MAY 31 1961			16 97		16 97						10845
13																									
14																									
15																									
16																									
17																									
18																									
19																									
20																									
		44 572 616						15296	404			15690					90 31		66 59						

Real 141-50 142-50

Duck's Point | Kings Green Shores | Rocky Point | Blue Water Beach | Personal

Assessment Roll and Tax List of Real Property in the Town of Little Lake

Form 5.C.D. MILLER-DAVIS CO., MINNEAPOLIS

* Indicate Type of Property: R-Residential, C-Commercial, I-Industrial, U-Utility, F-Farm, L-Lakeshore, T-Timber, M-Mineral

		DESCRIPTION OF PROPERTY								TRUE AND FULL VALUATIONS				ASSESSED VALUATIONS									
														RURAL		ALL OTHER							
IN WHOSE NAME ASSESSED		SUBDIVISION	Sec. or Lot	Town or Block	Rng.	Number of Acres of Land (Acres 100ths)	No. School District	Indicate Homestead Yes No	Agri. or Seas. Herp. Yes No	* Indicate Type of Property	LAND Exclusive of Structures and Improvements	BUILDINGS and Other Structures	MACHINERY Permanently Attached to Real Estate	TOTAL True and Full Value	Homestead Up to $4,000 20%	Over $4,000 and Non-Homestead 33⅓%	Timber Land Class 3a 20%	Homestead Up to $4,000 25%	Over $4,000 and Non-Homestead 40%	MACHINERY Permanently Attached to Real Estate 33⅓%	Seasonal and recreational Cabins 33⅓%	TOTAL ASSESSED VALUE	Total Assessed Value as Equalized by the Board of Review	FINAL EQUALIZED VALUE
											Dollars	Dollars	Dollars	Dollars	Dollars	Dollars	Dollars	Dollars	Dollars	Dollars	Dollars	Dollars	Dollars	Dollars
U. S. of America	1	NE¼ of NE¼	31	142	30		119																	
	2	NW¼ of NE¼																						
	3	SW¼ of NE¼																						
U. S. of America	4	SE¼ of NE¼																						
	5																							
State of Minnesota	6	NE¼ of NW¼																						
State of Minnesota	7	~~NW¼ of NW¼~~ Lot 1																						
State of Minnesota	8	~~SW¼ of NW¼~~ Lot 2																						
State of Minnesota	9	W½ of NW¼																						
	10																							
U. S. of America	11	NE¼ of SW¼																						
U. S. of America	12	~~NW¼ of SW¼~~ Lot 3																						
U. S. of America	13	~~SW¼ of SW¼~~ Lot 4																						
U. S. of America	14	SE¼ of SW¼																						
	15																							
State of Minnesota	16	E½ of NE¼ of SE¼																						
	17	NW¼ of SE¼																						
Glenn A. Bennett	18	SW¼ of SE¼				40		no	yes	F	231			231		77						77		
~~Janet Hagen~~ John Hagen, Jr.	19	SE¼ of SE¼				40		no	yes	F	240			240		80						80		
	20																							
						80					471			471		157						157		

	SOLD FOR TAXES	VALUATIONS BY SCHOOL DISTRICTS AS EQUALIZED BY DEPARTMENT OF TAXATION						Tax including State Homestead	State Tax on Non-Homestead	SPECIAL TAXES	SPECIAL TAXES	TOTAL TAXES	PAID	WHEN PAID	Number of Receipt	March Settlement 1961	June Settlement 1961	Penalty	November Settlement 1961	Penalty	Collections to First Monday in January 1962	Penalty	Delinquent on First Monday in January 1962	Penalty	Total Delinquent Tax and Penalty	REMARKS
		District No. 119 Rate 24 Mills	District No. Rate Mills	District No. Rate Mills	District No. Rate Mills	District No. Rate Mills	District No. Rate Mills		Mills					Month Day Year												
		Dollars	Dollars	Dollars	Dollars	Dollars	Dollars	$ cts.	$ cts.	$ cts.	$ cts.	$ cts.				$ cts.	$ cts.	$ cts.	$ cts.	$ cts.	$ cts.	$ cts.	$ cts.	$ cts.		
1																										
2																										
3																										
4																										
5																										
6																										
7																										
8																										
9																										
10																										
11																										
12																										
13																										
14																										
15																										
16																										
17																										
18			77					1910	54			1964	2nd HALF PAID	OCT 25 1961	12274		982		982							10857
													1st HALF PAID	MAY 31 1961	12891											
													2nd HALF PAID	OCT 20 1961	13088											
19			80					1984	56			2040	1st. Half Paid	MAY 29 1961	13704		1020		1020							
20																										10858
			157					3894	110			4004					2002		2002							

Bushla Point
Kings Green Shore
Rocky Point
Elm Water Beach
Personal
Real 141-30 142-30

Assessment Roll and Tax List of Real Property in the Sawyer of Leech Lake, Cass County, Minnesota, for Taxes for the Year 1960.

Form 5CD MILLER-DAVIS CO., MINNEAPOLIS

* Indicate Type of Property: R-Residential, C-Commercial, I-Industrial, U-Utility, F-Farm, L-Lakeshore, T-Timber, M-Mineral

	In Whose Name Assessed		Description of Property: Subdivision	Sec. or Lot	Town or Block	Rng.	Number of Acres of Land (Acres / 100ths)	No. School District	Indicate Homestead Yes or No	Agri. or Seas. Resp. Yes or No	Indicate Type of Property	True and Full Valuations: LAND Exclusive of Structures and Improvements	BUILDINGS and Other Structures	MACHINERY Permanently Attached to Real Estate	TOTAL True and Full Value	Assessed Valuations: Rural: Homestead Up to $4,000 20%	Rural: Over $4,000 and Non-Homestead 33⅓%	All Other: Timber Land Class 3e 20%	All Other: Homestead Up to $4,000 25%	All Other: Over $4,000 and Non-Homestead 40%	All Other: MACHINERY Permanently Attached to Real Estate 33⅓%	All Other: Seasonal and Recreational Cabins 33⅓%	TOTAL ASSESSED VALUE	Total Assessed Value as Equalized by the Board of Review	FINAL EQUALIZED VALUE
												Dollars	Dollars	Dollars	Dollars	Dollars	Dollars	Dollars	Dollars	Dollars	Dollars	Dollars	Dollars	Dollars	Dollars
1	Walter A. Bennett	1	NE¼ of NE¼	32	142	30	40	119	yes	yes	F	350			350	70							70		
2	" "	2	NW¼ of NE¼				40		yes	yes	F	220			220	44							44		
3	" "	3	SW¼ of NE¼				40		yes	yes	F	220	606 +20%		826	165							165		
4	" "	4	SE¼ of NE¼				40		yes	yes	F	230	505		725	145							145		
5		5																							
6	Harry + Ruth Mary Conklin	6	NE¼ of NW¼				40		yes	yes	F	250	144 120		394 370	79 74							79 74		
7	U. S. of America	7	NW¼ of NW¼																						
8	Janet ~~Hopen~~ John Hopen, Jr.	8	SW¼ of NW¼				40		no	yes	F	222			222		74						74		
9	Harry + Ruth Mary Conklin	9	SE¼ of NW¼				40		yes	yes	F	220			220	44							44		
10		10																							
11	David J. + Lucy Muir	11	NE¼ of SW¼				40		yes	yes	F	235	312 260		547 495	109 99							109 99		
12	Janet + John Hopen, Jr.	12	N½ of NW¼ of SW¼				20		no	yes	F	111			111		37						37		
13	" " "	13	SW¼ of SW¼				40		no	yes	F	230	581 484		811 714		270 238						270 238		
14	Glenn + Carrie Bennett	14	SE¼ of SW¼				40		no	yes	T	225			225		75						75		
15	State of Minnesota	15	W½ of NW¼ of S.W¼																						
16	U. S. of America	16	NE¼ of SE¼																						
17	U. S. of America	17	NW¼ of SE¼																						
18	U. S. of America	18	SW¼ of SE¼ less 1ac. school																						
19	State of Minnesota	19	~~S.W.¼ of S.W.¼~~ South Lobe																						
20		20																							
							420					2515	1643 1322		4156 3837	557 492	456 424						1013 916		

	Sold for Taxes	Valuations by School Districts as Equalized by Department of Taxation: District No. 119 Rate 14 Mills						Tax including State Homestead Mills	State Tax on Non-Homestead 7.0 Mills	Special Taxes	Special Taxes	Total Taxes	Paid: Month Day Year	When Paid	Number of Receipt	March Settlement 1961	June Settlement 1961	Penalty	November Settlement 1961	Penalty	Collections to First Monday in January 1962	Penalty	Delinquent on First Monday in January 1962	Penalty	Total Delinquent Tax and Penalty	Remarks
		Dollars	Dollars	Dollars	Dollars	Dollars	Dollars	$ cts.	$ cts.	$ cts.	$ cts.	$ cts.				$ cts.	$ cts.	$ cts.	$ cts.	$ cts.	$ cts.	$ cts.	$ cts.	$ cts.	$ cts.	
1		4 70						1736				1736	2nd HALF PAID OCT 1 6 1961 1st HALF PAID MAY 2 9 1961													10859
2		4 44						1092				1092	2nd HALF PAID OCT 1 6 1961 1st HALF PAID MAY 2 9 1961	18052												"
3		4 165						4094				4094	2nd HALF PAID OCT 1 6 1961 1st HALF PAID MAY 2 9 1961	17651			4032		40 32							"
4		4 46						1142				1142	2nd HALF PAID OCT 1 6 1961 1st HALF PAID MAY 2 9 1961													"
5																										
6		4 79						1960				1960	PAID IN FULL MAY 1 2 1961	8008			19 60									10860
7																										
8		74						1836	36 52			1888	2nd HALF PAID OCT 2 0 1961 1st Half Paid MAY 2 9 1961	18088 13400			9 44		9 44							10158
9		4 44						1092				1092	PAID IN FULL MAY 1 2 1961	8008			10 92									10860
10																										
11		4 109						2704				2704	PAID IN FULL MAY 1 2 1961	8243			27 04									10861
12		37						918	36 26			944	2nd HALF PAID OCT 2 0 1961 1st Half Paid MAY 2 9 1961	18088			4 72		4 72							10258
13		270						6700	36 190			6890	2nd HALF PAID OCT 2 0 1961 1st Half Paid MAY 2 9 1961	18088 13400			34 45		34 45							"
14		75						1860	36 52			1912	2nd HALF PAID OCT 2 5 1961 1st HALF PAID MAY 3 1 1961	17498 18891			9 56		9 56							10859
15																										
16																										
17																										
18																										
19																										
20																										
		4 557 456 1013						25134	320			25454					156 05		98 49							

Assessment Roll and Tax List of Real Property in the Town of Turtle Lake

Cass County, Minnesota, for Taxes for the Year 1960.

Form S.C.D. MILLER-DAVIS CO., MINNEAPOLIS

* Indicate Type of Property: R-Residential, C-Commercial, I-Industrial, U-Utility, F-Farm, L-Lakeshore, T-Timber, M-Mineral

	IN WHOSE NAME ASSESSED		DESCRIPTION OF PROPERTY: SUBDIVISION	Sec. or Lot	Town or Block	Rng.	Number of Acres of Land (Acres / 100ths)	No. School District	Indicate Homestead Yes or No	Agri. or Seas. Recr. Yes or No	Indicate Type of Property	TRUE AND FULL VALUATIONS: LAND Exclusive of Structures and Improvements (Dollars)	BUILDINGS and Other Structures (Dollars)	MACHINERY Permanently Attached to Real Estate (Dollars)	TOTAL True and Full Value (Dollars)	ASSESSED VALUATIONS: RURAL: Homestead Up to $4,000 20% (Dollars)	RURAL: Over $4,000 and Non-Homestead 33⅓% (Dollars)	ALL OTHER: Timber Land Class 3e 20% (Dollars)	ALL OTHER: Homestead Up to $4,000 25% (Dollars)	ALL OTHER: Over $4,000 and Non-Homestead 40% (Dollars)	ALL OTHER: MACHINERY Permanently Attached to Real Estate 33⅓% (Dollars)	ALL OTHER: Seasonal and Recreational Cabins 33⅓% (Dollars)	TOTAL ASSESSED VALUE (Dollars)	Total Assessed Value as Equalized by the Board of Review (Dollars)	FINAL EQUALIZED VALUE (Dollars)
1	State of Minnesota		NE¼ of NE¼	33	142	30		117																	
2	State of Minnesota		NW¼ of NE¼																						
3	State of Minnesota		SW¼ of NE¼																						
4	U. S. of America		SE¼ of NE¼																						
5																									
6	State of Minnesota		NE¼ of NW¼																						
7	State of Minnesota		NW¼ of NW¼																						
8	Glenn + Carrie R. Bennett		SW¼ of NW¼				40		no	yes	T	222			222	74							74		
9	State of Minnesota		SE¼ of NW¼																						
10	Glenn + Carrie R. Bennett		Nly 2/3 of SE¼ of NW¼				30		no	yes	T	111			111	37							37		10857
11	State of Minnesota		NE¼ of SW¼																						
12	U. S. of America		NW¼ of SW¼																						
13	U. S. of America		SW¼ of SW¼ Lot 1																						
14	Robert C. + Laura May Emery, Trustees for Cecilia M. Cultsman		SE¼ of SW¼				40		no	yes	F	219	634 528		853 747	284 249							284 249		10862
15																									
16	U. S. of America		NE¼ of SE¼																						
17	Robert C. + Laura May Emery, Trustees for Cecilia M. Cultsman		NW¼ of SE¼				40		no	yes	F	219			219	73							73		10862
18	" " " "		SW¼ of SE¼				40		no	yes	F	261			261	87							87		"
19	" " " "		SE¼ of SE¼				40		no	yes	F	219			219	73							73		"
20																									
							220					1251	634 528		1885 1779	628 592							628 592		

	SOLD FOR TAXES	VALUATIONS BY SCHOOL DISTRICTS AS EQUALIZED BY DEPARTMENT OF TAXATION: District No. / Rate ... Mills (Dollars)	District No. 117 / Rate 19 Mills (Dollars)	District No. / Rate ... Mills (Dollars)	District No. / Rate ... Mills (Dollars)	District No. / Rate ... Mills (Dollars)	District No. / Rate ... Mills (Dollars)	Tax including State Homestead ... Mills ($ cts.)	State Tax on Non-Homestead 7.0 Mills ($ cts.)	SPECIAL TAXES ($ cts.)	SPECIAL TAXES ($ cts.)	TOTAL TAXES ($ cts.)	PAID	WHEN PAID (Month Day Year)	Number of Receipt	March Settlement 1961 ($ cts.)	June Settlement 1961 ($ cts.)	Penalty ($ cts.)	November Settlement 1961 ($ cts.)	Penalty ($ cts.)	Collections to First Monday in January 1962 ($ cts.)	Penalty ($ cts.)	Delinquent on First Monday in January 1962 ($ cts.)	Total Delinquent Tax and Penalty ($ cts.)	REMARKS
1																									
2																									
3																									
4																									
5																									
6																									
7																									
8		74						1836	52			1888	2nd HALF PAID 1st HALF PAID	OCT 25 1961 MAY 31 1961	17278 12891		9.44		9.44					
9																									
10		37						918	26			944	2nd HALF PAID 1st HALF PAID	OCT 25 1961 MAY 31 1961	17278 12891		4.72		4.72					10857
11																									
12																									
13																									
14		284						7046	200			7246	2nd HALF PAID 1st Half Paid	OCT 22 1961 MAY 10 1961											10862
15																									
16																									
17		73						1812	52			1864	2nd HALF PAID 1st Half Paid	OCT 22 1961 MAY 10 1961	15538 12891		65.96		65.96					10862
18		87						2158	60			2218	2nd HALF PAID 1st Half Paid	OCT 22 1961 MAY 10 1961											"
19		73						1812	52			1864	2nd HALF PAID 1st Half Paid	OCT 22 1961 MAY 10 1961											"
20																									
		628						15582	442			16024					80.12		80.12						

Duluth's Point
Kings Green Shores
Rocky Point
Blue Water Beach
Personal

Assessment Roll and Tax List of Real Property in the Lower of Turtle Lake.

Form 5.D MILLER-DAVIS CO., MINNEAPOLIS

* Indicate Type of Property: R-Residential, C-Commercial, I-Industrial, U-Utility, F-Farm, L-Lakeshore, T-Timber, M-Mineral

	IN WHOSE NAME ASSESSED	DESCRIPTION OF PROPERTY: SUBDIVISION	Sec. or Lot	Town or Block	Rng.	Number of Acres of Land (Acres 100ths)	No. School District	Indicate Homestead Yes or No	Agricultural Reg. Yes or No	Indicate Type of Property	TRUE AND FULL VALUATIONS: LAND Exclusive of Structures and Improvements	BUILDINGS and Other Structures + 20%	MACHINERY Permanently Attached to Real Estate	TOTAL True and Full Value	ASSESSED VALUATIONS: RURAL: Homestead Up to $4,000 20%	Over $4,000 and Non-Homestead 33⅓%	ALL OTHER: Timber Land Class 3a 20%	Homestead Up to $4,000 25%	Over $4,000 and Non-Homestead 40%	MACHINERY Permanently Attached to Real Estate 33⅓%	Seasonal and Recreational Cabins 33⅓%	TOTAL ASSESSED VALUE	Total Assessed Value as Equalized by the Board of Review	FINAL EQUALIZED VALUE
											Dollars	Dollars	Dollars	Dollars	Dollars	Dollars	Dollars	Dollars	Dollars	Dollars	Dollars	Dollars	Dollars	Dollars
1	Wheeler Lumber Bridge + Supply Co.	~~NE¼NE¼~~ Govt Lot 3	34	142	30		119	no	yes	T	150			150			30					30		
2	Bruce Liberty	NW¼NE¼				40		no	yes	T	219			219		73						73		
	Mrs. Dorothy Potter Munnell Wendin et al	Govt Lot 3 + NW¼ of SW¼						no	"		60			60		20						20		
4	Dorthy Potter Munnell - Ester undiv int	Govt Lot 7						no	"		12			12		4						4		
	State of Minnesota	Govt Lot 10																						
	U. S. of America	NE¼NW¼																						
	U. S. of America	NW¼NW¼																						
	Oscar + Jasper Backen	SW¼NW¼				40		no	yes	T	219			219		73						73		
	" " "	SE¼NW¼				40		no	yes	T	219			219		73						73		
	State of Minnesota	Govt Lot 11																						
	U. S. of America	~~NW¼~~ 34 NW¼SW¼																						
	Oscar + Jasper Backen	NW¼SW¼				40		no	yes	T	219			219		73						73		
	" "	W½ of SW¼SW¼				20		no	yes	T	111			111		37						37		
	U. S. of America	SE¼SW¼																						
	Bruce Liberty	Govt Lot 1				9.55		no	yes	T	135			135		45						45		
	C. L. Nelson	~~NE¼NE¼~~ Govt Lot 2				20.65		no	no	L	204	1058		1322		441						441		
	Sam. Pittsley Jr. Wife Kernest + Gertrude Lorbeck	W. 230' of Govt Lot 6						no	yes	T	75	882		1146		382						382		
	Lyter W. + Ina M. Pittsley	E. 100' of W. 330' of Govt Lot 6						no	yes	T	75			75		25						25		
	Sakrum + Jennie Johnson	~~NE¼NE¼~~ Govt Lots lies N. of 330'				18.78		no	yes	T	129			75		25						25		
	Bruce Liberty	Govt Lot 5				12.04		no	yes	T	102			129		43						43		
						341.02					1989	1009		102		34						34		
												882		3047		966	30					996		
														5021		1671						557		

	SOLD FOR TAXES	VALUATIONS BY SCHOOL DISTRICTS AS EQUALIZED BY DEPARTMENT OF TAXATION: District No. / Rate — Mills	District No. / Rate — Mills	District No. / Rate — Mills	District No. / Rate — Mills	Tax including State Homestead Mills	State Tax on Non-Homestead 9.01 Mills	SPECIAL TAXES	SPECIAL TAXES	TOTAL TAXES	PAID	WHEN PAID (Month Day Year)	Number of Receipt	March Settlement 1961	June Settlement 1961	Penalty	November Settlement 1961	Penalty	Collections to First Monday in January 1962	Penalty	Delinquent on First Monday in January 1962	Total Delinquent Tax and Penalty	REMARKS
		Dollars	Dollars	Dollars	Dollars	$ cts.	$ cts.	$ cts.	$ cts.	$ cts.				$ cts.	$ cts.	$ cts.	$ cts.	$ cts.	$ cts.	$ cts.	$ cts.	$ cts.	
1		30				744	22			766	PAID IN FULL	MAY 31 1961	12799		7.66								11225
2		73				1812	52			1864	PAID IN FULL	MAY 10 1961	9894		18.64								10851
3		20				496	14			510											5.10	9.561	760 addition 16562
4		4				100	02			102											1.02	7.112	" " "
5																							
6																							
7											2d HALF PAID	OCT 25 1961											
8		73				1812	52			1864	1st HALF PAID	MAY 31 1961	12886		9.32		9.32						10863
9		73				1812	52			1864	2d HALF PAID / 1st HALF PAID	OCT 25 1961 / MAY 31 1961	12886 / 19205		9.32		9.32						"
10																							
11																							
12		73				1812	52			1864	2d HALF PAID / 1st HALF PAID	OCT 25 1961 / MAY 31 1961	12886		9.32		9.32						10863
13		37				918	26			944	2d HALF PAID / 1st HALF PAID	OCT 25 1961 / MAY 31 1961	12886 / 19205		4.72		4.72						"
14																							
15		45				1116	32			1148	PAID IN FULL	MAY 10 1961	9894		11.48								10851
16			441			12044	310			12354	PAID IN FULL	APR 25 1961	8628		123.54								11309
17		25				620	18			638	PAID IN FULL	MAR 14 1961	7348		6.38								10769
18		25				620	18			638	PAID IN FULL	MAR 14 1961			6.38								"
19		43				1066	30			1096	PAID IN FULL	MAY 31 1961	12876		10.96								10864
20		34				844	24			868	PAID IN FULL	MAY 10 1961	9894		8.68								10851
		555	441	996		12044 / 13272 / 25316	704			26540					226.40		32.68				6.18		

Assessment Roll and Tax List of Real Property in the Town of Little Lake

Form S.D. MILLER-DAVIS CO., MINNEAPOLIS

* Indicate Type of Property: R-Residential, C-Commercial, I-Industrial, U-Utility, F-Farm, L-Lakeshore, T-Timber, M-Mineral

	IN WHOSE NAME ASSESSED	DESCRIPTION OF PROPERTY: SUBDIVISION	Sec. or Lot	Town or Block	Rng.	Number of Acres of Land (Acres 100ths)	No. School District	Indicate Homestead Yes or No	Agri. or Seas. Rec. Yes or No	* Indicate type of Property	TRUE AND FULL VALUATIONS: LAND Exclusive of Structures and Improvements (Dollars)	BUILDINGS and Other Structures (Dollars)	MACHINERY Permanently Attached to Real Estate (Dollars)	TOTAL True and Full Value (Dollars)	ASSESSED VALUATIONS: RURAL: Homestead Up to $4,000 20% (Dollars)	RURAL: Over $4,000 and Non-Homestead 33⅓% (Dollars)	ALL OTHER: Timber Land Class 3a 20% (Dollars)	ALL OTHER: Homestead Up to $4,000 25% (Dollars)	ALL OTHER: Over $4,000 and Non-Homestead 40% (Dollars)	ALL OTHER: Machinery Permanently Attached to Real Estate 33⅓% (Dollars)	Seasonal and Recreational Cabins 33⅓% (Dollars)	TOTAL ASSESSED VALUE (Dollars)	Total Assessed Value as Equalized by the Board of Review (Dollars)	FINAL EQUALIZED VALUE (Dollars)
1		NE¼NE¼				35/42.20	118																	
2		NW¼NE¼																						
3		SW¼NE¼																						
4		SE¼NE¼																						
5	Benjamin N. & Roberta B. Ratcliff	E½W½ SE¼ Govt Lot 5 & the N.38 rds of NE¼ of SE¼																						
6		NE¼NW¼																						
7		NW¼NW¼																						
8	Roy A. & Marie L. Ahrens	Part of Lot 11 SW¼NW¼																						
9	" "	Part of Lot 11 SE¼NW¼																						
10	Charles G. Hutchinson	4 Acres Govt Lot 11				4.00 ~~4.00~~		yes	No	L	400	960 800		1360 1200		453 400						453 400		
11	Palmer Vaughland	4 Acres Govt Lot 11 NE¼NW¼				4.00																		
12	Vernal Bernard	4 Acres of Govt Lot 11 NW¼NW¼				4.00																		
13	Stanley O. & Anne Louise Peterson	4 Acres of Govt Lot 11 SW¼NW¼				4.00																		
14		Govt Lot 12 & Platted "Rocky Point"																						
15	State of Minnesota	Govt Lots 7 & 10																						
16	Arthur O. & Anna P. Dallaire	W. 264' of Govt Lot 5 & W. 264' of the N. 774.4' of the N. 1/2 of Govt Lot 5 & the W. 264' of the N. 774.4' of the S. 1/2

Assessment Roll and Tax List of Real Property in the Town of Turtle Lake, Cass County, Minnesota, for Taxes for the Year 1960.

* Indicate Type of Property: R-Residential, C-Commercial, I-Industrial, U-Utility, F-Farm, L-Lakeshore, T-Timber, M-Mineral

Form 5CD MILLER-DAVIS CO., MINNEAPOLIS

	IN WHOSE NAME ASSESSED	DESCRIPTION OF PROPERTY: SUBDIVISION	Sec. or Lot	Town or Block	Rng.	Number of Acres of Land (Acres 100ths)	No. School District	Indicate Homestead Yes or No	Agri. or Seas. Her. Yes or No	Indicate Type of Property	TRUE AND FULL VALUATIONS: LAND Exclusive of Structures and Improvements (Dollars)	BUILDINGS and Other Structures (Dollars)	MACHINERY Permanently Attached to Real Estate (Dollars)	TOTAL True and Full Value (Dollars)	ASSESSED VALUATIONS: RURAL: Homestead Up to $4,000 20% (Dollars)	RURAL: Over $4,000 and Non-Homestead 33⅓% (Dollars)	ALL OTHER: Timber Land Class 3c 20% (Dollars)	ALL OTHER: Homestead Up to $4,000 25% (Dollars)	ALL OTHER: Over $4,000 and Non-Homestead 40% (Dollars)	ALL OTHER: MACHINERY Permanently Attached to Real Estate 33⅓% (Dollars)	ALL OTHER: Seasonal and Recreational Cabins 33⅓% (Dollars)	TOTAL ASSESSED VALUE (Dollars)	Total Assessed Value as Equalized by the Board of Review (Dollars)	FINAL EQUALIZED VALUE (Dollars)
1		NE¼ of NE¼	35	142	30		119																	
2		NW¼ of NE¼																						
3	U. S. of America	~~SW¼ of NE¼~~ Govt Lot 4																						
4	U. S. of America	~~SE¼ of NE¼~~ " " 14																						
5																								
6		NE¼ of NW¼																						
7		NW¼ of NW¼																						
8		~~Govt Lot 1 in section 14 Rocky Point~~																						
9		SE¼ of NW¼																						
10	A. E. Nadlaire	E. 320' of Govt Lot 4 & E. 320' of NW¼ of SE¼				10.20		no	no	C	515	2510 / 2092		3025 / 2607		1008 / 869						1008 / 869		
11	Jeanette Mary Nelson & Edward J. Feigtsmann, Jr.	W. 175' of E. 495' of NW¼ of SE¼ & W. 110' of Govt Lot 4				11.95		no	yes	L	272	844 / 703		1116 / 975							372 / 325	372 / 325		
12	E. R. & Nadlaine D. Scanlan	E. 115' of W. 225' of NW¼ of SE¼				3.80		no	yes	L	210	807 / 672		1017 / 882							339 / 294	339 / 294		
13	John M. Ramey	W. 100' of NW¼ of SE¼				3		no	no	L	75			75		25						25		
14	Frances Berger	E. 150' of W. 700' of NW¼ of SE¼				4.50		no	yes	L	421	845 / 704		1266 / 1125							422 / 375	422 / 375		
15	John M. & Minnie H. Ramey	W. 450' of W. 550' of NW¼ of SE¼				3		no	yes	L	401	1585 / 1321		1986 / 1722							662 / 574	662 / 574		
16		NE¼ of SE¼																						
17		NW¼ of SE¼																						
18	Albert Higgins Heirs. / Thomas C. Higgins 1/6 int.	SW¼ of SE¼				40		no	yes	T	219			219		73						73		
19	State of Minnesota	SE¼ of SE¼																						
20																								
						73.75					2113	6691 / 5492		8704 / 7605		1106 / 967					1445 / 1264	2401 / 2232		

	SOLD FOR TAXES	VALUATIONS BY SCHOOL DISTRICTS AS EQUALIZED BY DEPARTMENT OF TAXATION: District No. 119 Rate 1/4 Mills (Dollars)	District No. 119 Rate 1/4 Mills (Dollars)	District No. 119 Rate 1/4 Mills (Dollars)	District No. 119 Rate 1/4 Mills (Dollars)	District No. ___ Rate ___ Mills (Dollars)	District No. ___ Rate ___ Mills (Dollars)	Tax Including State Homestead Mills ($ cts.)	State Tax on Non-Homestead 7.6 Mills ($ cts.)	SPECIAL TAXES ($ cts.)	SPECIAL TAXES ($ cts.)	TOTAL TAXES ($ cts.)
1												
2												
3												
4												
5												
6												
7												
8												
9												
10		Abate # 5281		At 187 / 2.4 Mills 448				241.17 / 215.30	1.60 / 206			242.09 / 282.36
11			372						9.30	260		9.40
12			339						8.12	238		8.50
13					25				6.82	18		9.00
14			422						10.70	296		10.96
15			662						16.26	464		16.90
16												
17												
18	TAX FOR TAXES		73						18.12	52		18.64
19												
20												
			1868		1033 + 2401			283.12 / 46.30 / 745.62	20.34			765.96

	PAID	WHEN PAID (Month Day Year)	Number of Receipt	March Settlement 1961 ($ cts.)	June Settlement 1961 ($ cts.)	Penalty ($ cts.)	November Settlement 1961 ($ cts.)	Penalty ($ cts.)	Collections to First Monday in January 1962 ($ cts.)	Penalty ($ cts.)	Delinquent on First Monday in January 1962 ($ cts.)	Total Delinquent Tax and Penalty ($ cts.)	REMARKS
1													
2													
3													
4													
5													
6													
7													
8													
9													
10	1st HALF PAID	MAY 31 1961	12372		123.03						123.03	12533 36.30	Abated 11311
11	PAID IN FULL	MAY 31 1961	12387		94.40								11313
12	1st HALF PAID	MAY 31 1961	12392		43.25		43.25						11314
13	2nd HALF PAID	OCT 31 1961	11774										11336
	1st HALF PAID	MAY 24 1961	12222		9.50		9.50						
14	2nd HALF PAID	OCT 31 1961	19556										11312
	1st HALF PAID	MAY 31 1961	11317		53.83		53.83						
15	2nd HALF PAID	OCT 31 1961	11774										11336
	1st HALF PAID	MAY 24 1961	12222		84.45		84.45						
16													
17													
18											18.64		
19													
20													
					402.96		185.03				141.67	36.30	

Bush's Point | Kings Green Shores | Rocky Point | Blue Water Beach | Personal

Assessment Roll and Tax List of Real Property in the Town of Leech Lake, Cass County, Minnesota, for Taxes for the Year 1960.

Form 5CD MILLER-DAVIS CO., MINNEAPOLIS

* Indicate Type of Property: R-Residential, C-Commercial, I-Industrial, U-Utility, F-Farm, L-Lakeshore, T-Timber, M-Mineral

In Whose Name Assessed	Description of Property: Subdivision	Sec. or Lot	Town or Block	Rng.	Number of Acres of Land: Acres	100ths	No. School District	Indicate if Homestead Yes or No	Agricultural Homestead Yes or No	* Indicate Type of Property	True and Full Valuations: Land Exclusive of Structures and Improvements	Buildings and Other Structures	Machinery Permanently Attached to Real Estate	Total True and Full Value	Assessed Valuations: Rural: Homestead Up to $4,000 20%	Rural: Over $4,000 and Non-Homestead 33⅓%	All Other: Timber Land Class 3c 20%	All Other: Homestead Up to $4,000 25%	All Other: Over $4,000 and Non-Homestead 40%	All Other: Machinery Permanently Attached to Real Estate 33⅓%	All Other: Seasonal and Recreational Cabins 33⅓%	Total Assessed Value	Total Assessed Value as Equalized by the Board of Review	Final Equalized Value	Remarks
					Acres	100ths					Dollars	Dollars	Dollars	Dollars	Dollars	Dollars	Dollars	Dollars	Dollars	Dollars	Dollars	Dollars	Dollars	Dollars	
Glen E. + Virginia Simons	1 Nw¼ of Nw¼ of Nw¼ of

Assessment Roll and Tax List of Real Property in the ..... of .....

Cass County, Minnesota, for Taxes for the Year 1960.

Form 5CD MILLER-DAVIS CO., MINNEAPOLIS

* Indicate Type of Property: R-Residential, C-Commercial, I-Industrial, U-Utility, F-Farm,

	IN WHOSE NAME ASSESSED	DESCRIPTION OF PROPERTY: SUBDIVISION	Sec. or Lot	Town or Block	Rng.	Number of Acres of Land (Acres 100ths)	No. School District	Indicate Homestead Yes or No	Agrt. or Seas. Rcr. Yes or No	* Indicate Type Property	TRUE AND FULL VALUATIONS: LAND Exclusive of Structures and Improvements (Dollars)	BUILDINGS and Other Structures (Dollars)	MACHINERY Permanently Attached to Real Estate (Dollars)	TOTAL True and Full Value (Dollars)	ASSESS RURAL: Homestead Up to $4,000 20% (Dollars)	Over $4,000 and Non-Homestead 33⅓% (Dollars)	ALL OTHER: Timber Land Class 3e 20% (Dollars)	Homestead Up to $4,000 25% (Dollars)	Over $4 Hom
1		N E ¼ of N E ¼																	
2		N W ¼ of N E ¼																	
3		S W ¼ of N E ¼																	
4		S E ¼ of N E ¼																	
5																			
6		N E ¼ of N W ¼																	
7		N W ¼ of N W ¼																	
8		S W ¼ of N W ¼																	
9		S E ¼ of N W ¼																	
10																			
11		N E ¼ of S W ¼																	
12		N W ¼ of S W ¼																	
13		S W ¼ of S W ¼																	
14		S E ¼ of S W ¼																	
15																			
16		N E ¼ of S E ¼																	
17		N W ¼ of S E ¼																	
18		S W ¼ of S E ¼																	
19		S E ¼ of S E ¼																	
20																			

	Tax ending State mestead Mills (cts.)	State Tax on Non-Homestead ..... Mills ($ cts.)	SPECIAL TAXES ($ cts.)	SPECIAL TAXES ($ cts.)	TOTAL TAXES ($ cts.)		PAID	WHEN PAID (Month Day Year)	Number of Receipt	March Settlement 1961 ($ cts.)	June Settlement 1961 ($ cts.)	Penalty ($ cts.)	November Settlement 1961 ($ cts.)	Penalty ($ cts.)	Collections to First Monday in January 1962 ($ cts.)	Penalty ($ cts.)	Delinquent on First Monday in January 1962 ($ cts.)	Total Delinquent Tax and Penalty ($ cts.)	REMARKS
1																			
2																			
3																			
4																			
5																			
6																			
7																			
8																			
9																			
10																			
11																			
12																			
13																			
14																			
15																			
16																			
17																			
18																			
19																			
20																			

PAGES 65 THRU 74 BLANK

Reel 141-50 142-50

Bush's Point | Kings Green Shores | Rocky Point | Blue Water Beach | Personal

Assessment Roll and Tax List of Real Property in the Lows of Little Lake

* Indicate Type of Property: R-Residential, C-Commercial, I-Industrial, U-Utility, F-Farm, L-Lakeshore, T-Timber, M-Mineral

	In Whose Name Assessed	Description of Property: Subdivision	Sec. or Lot	Town or Block	Rng.	Number of Acres of Land	No. School District	Indicate Homestead Yes or No	Agri. or Seas. Yes or No	* Indicate Type of Property	True and Full Valuations: Land Exclusive of Structures and Improvements	Buildings and Other Structures	Machinery Permanently Attached to Real Estate	Total True and Full Value	Assessed Valuations: Rural: Homestead Up to $4,000 20%	Rural: Over $4,000 and Non-Homestead 33⅓%	All Other: Timber Land Class 3a 20%	All Other: Homestead Up to $4,000 25%	All Other: Over $4,000 and Non-Homestead 40%	Machinery Permanently Attached to Real Estate 33⅓%	Seasonal and Recreational Cabins 33⅓%	Total Assessed Value	Total Assessed Value as Equalized by the Board of Review	Final Equalized Value
		Bush's Point 2.82 ac. of Lot #4 2-Sec.	31-	141-	30	Acres 100ths					Dollars	Dollars	Dollars	Dollars	Dollars	Dollars	Dollars	Dollars	Dollars	Dollars	Dollars	Dollars	Dollars	Dollars
1	R. R. Johnson		1				119	no	no	L	75			75		25						25		
	" "		2					no	no	L	75			75		25						25		
	" " " Eleanor Morrill		3					no	no	L	75			75		25						25		
	~~Kenneth A. + Agnes L. Hickerson~~		4					no	yes	L	75			75							25	25		
	~~Kenneth A. + Agnes L. Hickerson~~		5					no	yes	L	75	198 165		273 240							91 80	91 80		
	" " "		6					no	yes	L	75			75							25	25		
	Elvira + Daniel L. Hecker		7					no	yes	L	75			75							25	25		
	" " "		8					no	yes	L	75	555 462		630 537							210 179	210 179		
	Howard + Carol Hecker		9					no	yes	L	75	61 51		136 126							45 42	45 42		
	D. H. + Alvina Hecker		10					no	yes	L	75			75							25	25		
	Harold L. + Emma J. Lowes		11					no	yes	L	75			75							25	25		
	~~Alvina Hecker + Willis Hecker~~		12					no	yes	L	75	198 165		273 240							91 80	91 80		
	Vernet L. + Hilda Hoschwager		13					no	yes	L	75	230 192		305 267							102 89	102 89		
	" " " " "		14					no	yes	L	75			75							25	25		
	Raymond J. + Garnet A. Meier		15					yes	no	L	75			75	15							15		
	" " "		16					yes	no	L	74	397 331		471 405	94 81							94 81		
	" " "		17					yes	no	L	75			75	15							15		
	Wm. P. + Florence B. Hall		18					no	yes	L	75	123 111		198 186							69 62	69 62		
	" " "		19					no	yes	L	75	188 90		138 165							61 55	61 55		
			20																					
											1484	1950 1567		3304 3091	124 111	75					819 737	1018 923		

	Sold for Taxes	Valuations by School Districts as Equalized by Department of Taxation: District No. 11 Rate 24 Mills	District No. 119 Rate 24 Mills	District No. 119 Rate 24 Mills	District No. 119 Rate 24 Mills	District No. 119 Rate 24 Mills	District No. 119 Rate 24 Mills	Tax Including State Homestead Mills	State Tax on Non-Homestead 9.01 Mills	Special Taxes	Special Taxes	Total Taxes	Paid	When Paid	Number of Receipt	March Settlement 1961	June Settlement 1961	Penalty	November Settlement 1961	Penalty	Collections to First Monday in January 1962	Penalty	Delinquent on First Monday in January 1962	Total Delinquent Tax and Penalty	Remarks
		Dollars	Dollars	Dollars	Dollars	Dollars	Dollars	$ cts.	$ cts.	$ cts.	$ cts.	$ cts.		Month Day Year		$ cts.	$ cts.	$ cts.	$ cts.	$ cts.	$ cts.	$ cts.	$ cts.	$ cts.	
1				25				5 74	14			5 88	Bal. Due	OCT 4 1961											112 Water/220
				25	Water	8553		6 72	18			200	1st HALF PAID	MAY 15 1961											112 " "
2				31				5 74	14			5 88	Bal. Due	OCT 4 1961											112 " "
				~~25~~	"	"		6 72	18			700	1st HALF PAID	MAY 15 1961	16057		10 56		7 14						
3				31				5 74	14			5 88	Bal. Due	OCT 4 1961	8844										
				~~25~~	"	"		6 72	18			700	1st HALF PAID	MAY 15 1961											
4		25						6 20	18			638	PAID IN FULL	MAY 4 1961											11321
5		91						22 58	64			2322	PAID IN FULL	MAY 4 1961	7417		23 22								
6		25						6 20	18			638	PAID IN FULL	MAY 4 1961											"
7		25						6 20	18			638	PAID IN FULL	MAR 17 1961	7415		6 38								11341
8		210						52 10	148			5358	PAID IN FULL	MAR 17 1961			53 58								"
9		45						11 16	32			1148									11 48	12 68			11323
10		25						6 20	18			638	PAID IN FULL	MAR 17 1961	7415		6 38								"
11		25						6 20	18			638	PAID IN FULL	MAY 31 1961	12879		6 38								11322
12		91						22 58	64			2322	PAID IN FULL	MAY 31 1961			23 22								"
13		102						25 30	72			2602	PAID IN FULL	MAY 25 1961	8362										11323
14		25						6 20	18			638	PAID IN FULL	MAY 25 1961			32 40								"
15				H 15				4 10				410	PAID IN FULL	MAY 15 1961											11324
16				H 94				25 68				2568	PAID IN FULL	MAY 15 1961	8059		33 38								"
17				H 15				4 10				410	PAID IN FULL	MAY 15 1961											"
18		69						17 12	48			1760	2nd HALF PAID 1st Half Paid	OCT 2 1960 MAY 31 1961	15967		8 80		8 80						16245
19		61						15 14	42			1556	2nd HALF PAID 1st Half Paid	OCT 2 1960 MAY 31 1961	11182		7 78		7 78						"
20																									
		819		H 124 = 124 75 = 894 199 = 1018				54 94 202 18 23 52	632			26384					225 28		223 72				11 48		3 36

Reel 841-50 842-50 Bush's Point

Kings Green Shores Rocky Point Blue Water Beach Personal

Assessment Roll and Tax List of Real Property in the Town of Turtle Lake Cass County, Minnesota, for Taxes for the Year 1960.

Form 54 MILLER-DAVIS CO., MINNEAPOLIS

* Indicate Type of Property: R-Residential, C-Commercial, I-Industrial, U-Utility, F-Farm, L-Lakeshore, T-Timber, M-Mineral

	In Whose Name Assessed	Description of Property: Subdivision	Sec. or Lot	Town or Block	Rng.	Number of Acres of Land (Acres 1000ths)	No. School District	Individuals Homestead Yes or No	Agri. or Seas. Resr. Yes or No	Indicate Type of Property	True and Full Valuations: Land Exclusive of Structures and Improvements (Dollars)	Buildings and Other Structures (Dollars)	Machinery Permanently Attached to Real Estate (Dollars)	Total True and Full Value (Dollars)	Assessed Valuations: Rural: Homestead Up to $4,000 20% (Dollars)	Rural: Over $4,000 and Non-Homestead 33⅓% (Dollars)	All Other: Timber Land Class 3e 20% (Dollars)	All Other: Homestead Up to $4,000 25% (Dollars)	All Other: Over $4,000 and Non-Homestead 40% (Dollars)	All Other: Machinery Permanently Attached to Real Estate 33⅓% (Dollars)	All Other: Seasonal and Recreational Cabins 33⅓% (Dollars)	Total Assessed Value (Dollars)	Total Assessed Value as Equalized by the Board of Review (Dollars)	Final Equalized Value (Dollars)
		King's Green Shores Park & Park Lot 7 - Sec. 31-141-30																						
	Albert Thomas		1				119	yes	no	T	5			5	1							1		
	" "		2					yes	no	T	5			5	1							1		
	" "		3					yes	no	T	5			5	1							1		
	" "		4					yes	no	T	5			5	1							1		
	" "		5					yes	no	T	5			5	1							1		
	" "		6					yes	no	T	5			5	1							1		
	" "		7					yes	no	T	5			5	1							1		
	" "		8					yes	no	T	5			5	1							1		
	" "		9					yes	no	T	5			5	1							1		
	" "		10					yes	no	T	5			5	1							1		
	" "		11					yes	no	T	5			5	1							1		
	" "		12					yes	no	T	5			5	1							1		
	" "		13					yes	no	T	5			5	1							1		
	" "		14					yes	no	T	5			5	1							1		
	" "		15					yes	no	T	5			5	1							1		
	" "		16					yes	no	T	5			5	1							1		
	" "		17					yes	no	T	5			5	1							1		
	" "		18					yes	no	T	5			5	1							1		
	" "		19					yes	no	T	5			5	1							1		
	" "		20					yes	no	T	5			5	1							1		
											100			100	20							20		

	Sold for Taxes	Valuations by School Districts as Equalized by Department of Taxation: District No. 119 Rate 67 Mills	Tax including State Homestead (Mills)	State Tax on Non-Homestead (Mills)	Special Taxes	Special Taxes	Total Taxes	Paid	When Paid	Number of Receipt	March Settlement 1961	June Settlement 1961	Penalty	November Settlement 1961	Penalty	Collections to First Monday in January 1962	Penalty	Delinquent on First Monday in January 1962	Total Delinquent Tax and Penalty	Remarks
		Dollars	$ cts.	$ cts.	$ cts.	$ cts.	$ cts.		Month Day Year		$ cts.	$ cts.	$ cts.	$ cts.	$ cts.	$ cts.	$ cts.	$ cts.	$ cts.	
1		H 1	28				28	1	2nd Half Paid OCT 31 1961 1st HALF PAID MAY 31 1961											11255
2		H 1	28				28	2	2nd Half Paid OCT 31 1961 1st HALF PAID MAY 31 1961											
3		H 1	28				28	3	2nd Half Paid OCT 31 1961 1st HALF PAID MAY 31 1961											
4		H 1	28				28	4	2nd Half Paid OCT 31 1961 1st HALF PAID MAY 31 1961											
5		H 1	28				28	5	2nd Half Paid OCT 31 1961 1st HALF PAID MAY 31 1961											
6		H 1	28				28	6	2nd Half Paid OCT 31 1961 1st HALF PAID MAY 31 1961											
7		H 1	28				28	7	2nd Half Paid OCT 31 1961 1st HALF PAID MAY 31 1961											
8		H 1	28				28	8	2nd Half Paid OCT 31 1961 1st HALF PAID MAY 31 1961											
9		H 1	28				28	9	2nd Half Paid OCT 31 1961 1st HALF PAID MAY 31 1961											
10		H 1	28				28	10	2nd Half Paid OCT 31 1961 1st HALF PAID MAY 31 1961	4844		280		280						
11		H 1	28				28	11	2nd Half Paid OCT 31 1961 1st HALF PAID MAY 31 1961	18270										
12		H 1	28				28	12	2nd Half Paid OCT 31 1961 1st HALF PAID MAY 31 1961											
13		H 1	28				28	13	2nd Half Paid OCT 31 1961 1st HALF PAID MAY 31 1961											
14		H 1	28				28	14	2nd Half Paid OCT 31 1961 1st HALF PAID MAY 31 1961											
15		H 1	28				28	15	2nd Half Paid OCT 31 1961 1st HALF PAID MAY 31 1961											
16		H 1	28				28	16	2nd Half Paid OCT 31 1961 1st HALF PAID MAY 31 1961											
17		H 1	28				28	17	2nd Half Paid OCT 31 1961 1st HALF PAID MAY 31 1961											
18		H 1	28				28	18	2nd Half Paid OCT 31 1961 1st HALF PAID MAY 31 1961											
19		H 1	28				28	19	2nd Half Paid OCT 31 1961 1st HALF PAID MAY 31 1961											
20		H 1	28				28	20	2nd Half Paid OCT 31 1961 1st HALF PAID MAY 31 1961											
		H 20	560				560					280		280						

Real 1-50 2-50 3-50 4-50 King's Green Shores Park's Point Rocky Point Blue Water Beach Personal

Assessment Roll and Tax List of Real Property in the Town of Turtle Lake, Cass County, Minnesota, for Taxes for the Year 1960.

Form 54. MILLER DAVIS CO., MINNEAPOLIS

* Indicate Type of Property: R-Residential, C-Commercial, I-Industrial, U-Utility, F-Farm, L-Lakeshore, T-Timber, M-Mineral

	IN WHOSE NAME ASSESSED		DESCRIPTION OF PROPERTY: Subdivision	Sec. or Lot	Town or Block	Rng.	Number of Acres of Land (Acres / 100ths)	No. School District	Indicate Homestead Yes or No	Agri. or Seas. Recr. Yes or No	* Indicate Type Property	TRUE AND FULL VALUATIONS: LAND Exclusive of Structures and Improvements	BUILDINGS and Other Structures	MACHINERY Permanently Attached to Real Estate	TOTAL True and Full Value	ASSESSED VALUATIONS: RURAL: Homestead Up to $4,000 20%	RURAL: Over $4,000 and Non-Homestead 33⅓%	ALL OTHER: Timber Land Class 3e 20%	ALL OTHER: Homestead Up to $4,000 25%	ALL OTHER: Over $4,000 and Non-Homestead 40%	MACHINERY Permanently Attached to Real Estate 33⅓%	Seasonal and Recreational Cabins 33⅓%	TOTAL ASSESSED VALUE	Total Assessed Value as Equalized by the Board of Review	FINAL EQUALIZED VALUE	SOLD FOR TAXES
							Acres					Dollars	Dollars	Dollars	Dollars	Dollars	Dollars	Dollars	Dollars	Dollars	Dollars	Dollars	Dollars	Dollars	Dollars	
King's Green Shores, Bush's Point	Albert Thomas	1	King's Green Shores	21				119	yes	no	T	5			5	1							1			
	" "	2		22					yes	no	T	5			5	1							1			
	" "	3		23					yes	no	T	5			5	1							1			
	" "	4		24					yes	no	T	5			5	1							1			
	" "	5		Outlot A					yes	no	T	5			5	1							1			
	" "	6		B					yes	no	T	5			5	1							1			
	" "	7		C					yes	no	T	5			5	1							1			
		8																								
		9																								
		10																								
		11																								
		12																								
		13																								
		14																								
		15																								
		16																								
		17																								
		18																								
		19																								
		20																								
												35			35	7							7			

VALUATIONS BY SCHOOL DISTRICTS AS EQUALIZED BY DEPARTMENT OF TAXATION

	District No. / Rate ... Mills	District No. / Rate ... Mills	District No. 1464 / Rate 11.4 Mills	District No. / Rate 16 Mills	District No. / Rate ... Mills	District No. / Rate ... Mills	Tax Including State Homestead ... Mills	State Tax on Non-Homestead ... Mills	SPECIAL TAXES	SPECIAL TAXES	TOTAL TAXES	PAID	WHEN PAID (Month Day Year)	Number of Receipt	March Settlement 1961	June Settlement 1961	Penalty	November Settlement 1961	Penalty	Collections to First Monday in January 1962	Penalty	Delinquent on First Monday in January 1962	Total Delinquent Tax and Penalty	REMARKS
	Dollars	Dollars	Dollars	Dollars	Dollars	Dollars	$ cts.	$ cts.	$ cts.	$ cts.	$ cts.				$ cts.	$ cts.	$ cts.	$ cts.	$ cts.	$ cts.	$ cts.	$ cts.	$ cts.	
1			4	1			28				28	2nd Half Paid	OCT 31 1961											11233
2			4	1			28				28	1st HALF PAID	MAY 31 1961	2										"
3			4	1			28				28	2nd Half Paid	OCT 31 1961											"
4			4	1			28				28	1st HALF PAID	MAY 31 1961	3										"
5			4	1			28				28	2nd Half Paid	OCT 31 1961											"
6			4	1			28				28	1st HALF PAID	MAY 31 1961	4										"
7			4	1			28				28	2nd Half Paid	OCT 31 1961											"
8												1st HALF PAID	MAY 31 1961	5										"
9												2nd Half Paid	OCT 31 1961											"
10												1st HALF PAID	MAY 31 1961	6										"
11												2nd Half Paid	OCT 31 1961											"
12												1st HALF PAID	MAY 31 1961	7										"
13												2nd Half Paid	OCT 31 1961											
14																								
15																								
16																								
17																								
18																								
19																								
20																								
			4	7			196				196					98		98						

$5.84

Reel 241-50 242-50

Rocky Point | Blue Water Beach | PERSONAL

Assessment Roll and Tax List of Real Property in the Town of Turtle Lake, Cass County, Minnesota, for Taxes for the Year 1960.

Form 54 MILLER-DAVIS CO., MINNEAPOLIS

* Indicate Type of Property: R-Residential, C-Commercial, I-Industrial, U-Utility, F-Farm, L-Lakeshore, T-Timber, M-Mineral

	In Whose Name Assessed	Description of Property: Subdivision	Sec. or Lot	Town of Block	Rng.	Number of Acres of Land (Acres 100ths)	No. School District	Indicate Homestead Yes or No	Agri. or Seas. Recr. Yes or No	Indicate Type of Property*	True and Full Valuations: Land Exclusive of Structures and Improvements (Dollars)	Buildings and Other Structures (Dollars)	Machinery Permanently Attached to Real Estate (Dollars)	Total True and Full Value (Dollars)	Assessed Valuations — Rural: Homestead Up to $4,000 20% (Dollars)	Rural: Over $4,000 and Non-Homestead 33⅓% (Dollars)	All Other: Timber Land Class 3e 20% (Dollars)	All Other: Homestead Up to $4,000 25% (Dollars)	All Other: Over $4,000 and Non-Homestead 40% (Dollars)	All Other: Machinery Permanently Attached to Real Estate 33⅓% (Dollars)	Seasonal and Recreational Cabins 33⅓% (Dollars)	Total Assessed Value (Dollars)	Total Assessed Value as Equalized by the Board of Review (Dollars)	Final Equalized Value (Dollars)
		South Lot 12 - Sec. 35-142-30																						
1	Roy H. + Alfreda Christie		1				119	no	no	L	75			75		25						25		
2	John D. + Ann L. Keatsby		2					no	yes	L	73	1057 / 881	130	954							377 / 318	377 / 318		
3	" " "		3					no	yes	L	75			75							25	25		
4	" " "		4					no	yes	L	75	241 / 201	316 / 276	558							105 / 92	105 / 92		
5	Lawrence B. + Gladys E. Oliver		5					no	yes	L	75	483 / 482	558	477							186 / 159	186 / 159		
6	Paul L. + Mary L. Nygren		6					no	no	L	75			75		25						25		
7	Reginald M. + Dorothy Williamson		7					no	yes	L	75	596 / 330	471 / 405								159 / 135	159 / 135		
8	Troy F. + Maria L. Ahlers		8					no	yes	L	75			75							25	25		
9	Edward A. + Ethel M. Nilson		9					no	yes	L	75	457 / 381	532 / 456								178 / 152	178 / 152		
10	Paul L. + Mary L. Nygren		10					no	yes	L	75	377 / 331	452 / 306								119 / 102	119 / 102		
11	Paul L. + Mary L. Nygren		11					no	no	L	75	122 / 102	197 58 / 45 change			66 / 57 / 25						99 / 25		
12	" " "		12					no	yes	L	75	100	175								25 / 57	25 / 57		
13																								
14																								
15																								
16																								
17																								
18																								
19																								
20											895	3033 / 2528		3931 / 3426		116 / 12					1195 / 1067	1311 / 1142		

	Sold for Taxes	Valuations by School Districts as Equalized by Department of Taxation: District No. 119 Rate 74 Mills	District No. 114 Rate 27 Mills	District No. 12 Rate 27 Mills	District No. ___ Rate ___ Mills	Tax Including State Homestead ___ Mills	State Tax on Non-Homestead 7.0 Mills	Special Taxes	Special Taxes	Total Taxes	Paid	When Paid (Month Day Year)	Number of Receipt	March Settlement 1961	June Settlement 1961	Penalty	November Settlement 1961	Penalty	Collections to First Monday in January 1962	Penalty	Delinquent on First Monday in January 1962	Penalty	Total Delinquent Tax and Penalty	Remarks
1			25			682 / 18				7.00	PAID IN FULL	MAY 22 1961	1506		7.00									10784
2		377				9354 / 264				9618	PAID IN FULL	MAY 31 1961	13447		129.36									10785
3		25				620 / 18				638	PAID IN FULL	MAY 31 1961												"
4		105				2606 / 74				2680	PAID IN FULL	MAY 31 1961												"
5		186				4616 / 130				4746	PAID IN FULL	MAR 24 1961	3313		47.46									11326
6			25			682 / 17				700	PAID IN FULL	MAY 31 1961	12877		7.00									11327
7		157				3896 / 110				4006	PAID IN FULL	MAY 31 1961	14543		40.06									11328
8		25				620 / 18				638	PAID IN FULL	MAY 4 1961	7771		6.38									11329
9		178				4416 / 124				4540	PAID IN FULL	MAY 4 1961			45.40									"
10		117				2904 / 82				2986	PAID IN FULL	MAY 15 1961	5022		29.86									11330
11			66			1802 / 46				1848	PAID IN FULL	MAY 15 1961			18.48									"
12		25				620 / 18				638	PAID IN FULL	MAY 31 1961	12877		6.38									11327
13																								
14																								
15																								
16																								
17																								
18																								
19																								
20		1195	116 / 12	1311		3166 / 29652 / 333.18	930			33738					337.38									

Real 141-30 142-30

King's Green Shores

Bush's Point

Rocky Point

Blue Water Beach

Personal

Assessment Roll and Tax List of Real Property in the Town of Turtle Lake, Cass County, Minnesota, for Taxes for the Year 1960.

Form 51 MILLER-DAVIS CO., MINNEAPOLIS

* Indicate Type of Property: R-Residential, C-Commercial, I-Industrial, U-Utility, F-Farm, L-Lakeshore, T-Timber, M-Mineral

Real 143-30 | Blue Water Beach | Rocky Point | King's Green Shores | Bunk's Point

	In Whose Name Assessed	Description of Property: Subdivision	Sec. or Lot	Town or Block	Rng.	Number of Acres of Land: Acres	100ths	No. School District	Indicate Homestead Yes or No	Agri. or Seas. Rec. Yes or No	Indicate Type of Property	True and Full Valuations: Land Exclusive of Structures and Improvements	Buildings and Other Structures	Machinery Permanently Attached to Real Estate	Total True and Full Value	Assessed Valuations: Rural: Homestead Up to $4,000 20%	Rural: Over $4,000 and Non-Homestead 33⅓%	All Other: Timber Land Class 3c 20%	All Other: Homestead Up to $4,000 25%	All Other: Over $4,000 and Non-Homestead 40%	All Other: Machinery Permanently Attached to Real Estate 33⅓%	All Other: Seasonal and Recreational Cabins 33⅓%	Total Assessed Value	Total Assessed Value as Equalized by the Board of Review	Final Equalized Value
												Dollars	Dollars	Dollars	Dollars	Dollars	Dollars	Dollars	Dollars	Dollars	Dollars	Dollars	Dollars	Dollars	Dollars
	Guy B. & Mildred Miller	Blue Water Beach																							
	John M. & Florence E. Ramey	2.33 acs. of Govt. Lot 4 Sec.	1		36-142-30			119	no	no	L	99			99	33							33		
	" " " "		2						no	no	L	33			33	11							11		
	John M. & Florence E. Ramey		3						no	no	L	33			33	11							11		
	" " "		4						no	no	L	99			99	33							33		
	" " "		5						no	no	L	99			99	33							33		
	" " "		6						no	no	L	99			99	33							33		
	" " "		7						no	no	L	99			99	33							33		
	" " "		8						no	no	L	99			99	33							33		
	" " "		9						no	no	L	99			99	33							33		
	" " "		10						no	no	L	99			99	33							33		
	Philip J. & Mary R. Clarke		11						no	no	L	99			99	33							33		
	John M. & Florence E. Ramey		12						no	no	L	99			99	33							33		
	" " "		13						no	no	L	99			99	33							33		
			14																						
			15																						
			16																						
			17																						
			18																						
			19																						
			20																						
												1155			1155	385							385		

	Sold for Taxes	Valuations by School Districts as Equalized by Department of Taxation: District No. Rate Mills	District No. Rate Mills	District No. Rate Mills	District No. 114 Rate 12 Mills	District No. Rate Mills	District No. Rate Mills	Tax Including State Homestead Mills	State Tax on Non-Homestead 7.0 Mills	Special Taxes	Special Taxes	Total Taxes	Paid	When Paid Month Day Year	Number of Receipt	March Settlement 1961	June Settlement 1961	Penalty	November Settlement 1961	Penalty	Collections to First Monday in January 1962	Penalty	Delinquent on First Monday in January 1962	Total Delinquent Tax and Penalty	Remarks
		Dollars	Dollars	Dollars	Dollars	Dollars	Dollars	$ cts.	$ cts.	$ cts.	$ cts.	$ cts.				$ cts.	$ cts.	$ cts.	$ cts.	$ cts.	$ cts.	$ cts.	$ cts.	$ cts.	
1					33			900	22			922	1	2nd Half Paid OCT 25 1961 / 1st HALF PAID MAY 24 1961											
2					11			300	08			308	2	2nd Half Paid OCT 25 1961 / 1st HALF PAID MAY 24 1961											
3					11			300	08			308	3	2nd Half Paid OCT 25 1961 / 1st HALF PAID MAY 24 1961											
4					33			900	22			922	4	2nd Half Paid OCT 25 1961 / 1st HALF PAID MAY 24 1961											
5					33			900	22			922	5	2nd Half Paid OCT 25 1961 / 1st HALF PAID MAY 24 1961											
6					33			900	22			922	6	2nd Half Paid OCT 25 1961 / 1st HALF PAID MAY 24 1961	12221		39 96		39 96						
7					33			900	22			922	7	2nd Half Paid OCT 25 1961 / 1st HALF PAID MAY 24 1961	12175										
8					33			900	22			922	8	2nd Half Paid OCT 25 1961 / 1st HALF PAID MAY 24 1961											
9					33			900	22			922	9	2nd Half Paid OCT 25 1961 / 1st HALF PAID MAY 24 1961											
10					33			900	22			922	10	2nd Half Paid OCT 25 1961 / 1st HALF PAID MAY 24 1961											
11					33			902	24			926	11	PAID IN FULL MAY 22 1961	6505		926								
12					33			902	24			926	12	2nd Half Paid OCT 25 1961 / 1st HALF PAID MAY 24 1961											
13					33			902	24			926	13	2nd Half Paid OCT 25 1961 / 1st HALF PAID MAY 24 1961	12175 / 12221		926		926						
14																									
15																									
16																									
17																									
18																									
19																									
20																									
					385			10506	264			10770					584		49 32						

Personal

Assessment Roll and Tax List of Real Property in the Town of Turtle Lake, Cass County, Minnesota, for Taxes for the Year 1960.

Form 54 MILLER-DAVIS CO., MINNEAPOLIS

* Indicate Type of Property: R-Residential, C-Commercial, I-Industrial, U-Utility, F-Farm, L-Lakeshore, T-Timber, M-Mineral

	IN WHOSE NAME ASSESSED	DESCRIPTION OF PROPERTY (Subdivision, Sec. or Lot, Town or Block, Rng.)	Number of Acres of Land (Acres, 100ths)	No. School District	Indicate Homestead Yes or No	Agri. or Seas. Res. Yes or No	Indicate Type of Property	TRUE AND FULL VALUATIONS: LAND Exclusive of Structures and Improvements	BUILDINGS and Other Structures	MACHINERY Permanently Attached to Real Estate	TOTAL True and Full Value	ASSESSED VALUATIONS: RURAL: Homestead Up to $4,000 20%	Over $4,000 and Non-Homestead 33⅓%	ALL OTHER: Timber Land Class 3e 20%	Homestead Up to $4,000 25%	Over $4,000 and Non-Homestead 40%	MACHINERY Permanently Attached to Real Estate 33⅓%	Seasonal and Recreational Cabins 33⅓%	TOTAL ASSESSED VALUE	Total Assessed Value as Equalized by the Board of Review	FINAL EQUALIZED VALUE
								Dollars	Dollars	Dollars	Dollars	Dollars	Dollars	Dollars	Dollars	Dollars	Dollars	Dollars	Dollars	Dollars	Dollars
1	Edwin L. + Violet V. Olson	Walker's Purpose East of Turtle Lake Sec. 11 T. 143 R. 30																			
2	Walter + Viola Ess																				
3	Edwin L. + Violet V. Ol																				
4																					
5																					
6																					
7																					
8																					
9																					
10	Grande Detail		9.069.16					72.705	111.650	51.184.408	13.853	28.592	228				17.935	52.062			
11		Id. Change							111.379	184.185	13.853	28.625					9.318	52.011			
12		— + 20% Bridge							133.648	206.404	15.457	31.921	228				17.1071.3	58.238			
13		Segregated	9.969.16					72.480		206.179	15.414							58.293			
14																					
15																					
16																					
17																					
18																					
19																					
20																					

	SOLD FOR TAXES	VALUATIONS BY SCHOOL DISTRICTS AS EQUALIZED BY DEPARTMENT OF TAXATION: District No. 119 Rate 41.2 Mills	District No. 119 Rate 41.2 Mills	District No. 119 Rate 41.2 Mills	District No. Rate Mills	District No. Rate Mills	Tax Including State Homestead Mills	State Tax on Non-Homestead 7.01 Mills	SPECIAL TAXES	SPECIAL TAXES	TOTAL TAXES	PAID	WHEN PAID (Month Day Year)	Number of Receipt	March Settlement 1961	June Settlement 1961	Penalty	November Settlement 1961	Penalty	Collections to First Monday in January 1962	Penalty	Delinquent on First Monday in January 1962	Total Delinquent Tax and Penalty	REMARKS
		Dollars	Dollars	Dollars	Dollars	Dollars	$ cts.	$ cts.	$ cts.	$ cts.	$ cts.				$ cts.	$ cts.	$ cts.	$ cts.	$ cts.	$ cts.	$ cts.	$ cts.	$ cts.	
1																								
2																								
3																								
4																								
5																								
6																								
7																								
8																								
9																								
10																								
11	H	9.155		6.289	15.414																			
12	N.H.	23.970		18.909	42.879																			
13		33.125		25.168	58.293																			
14						2.119.821.392																		
15						Na 1.126.873.92																		
16						15.09284	300.72				15.393.56													
17																								
18																								
19																								
20																								

Reel 1-50 12-50

Blue Water Beach | Rocky Point | King's Green Shores | Bush's Point

Personal