ASSESSMENT & TAX LIST

Turtle Lake

1948

Form 1

DIRECTIONS TO ASSESSOR

OFFICE OF COUNTY AUDITOR,

.....County, Minn., ...1948.

Assessor of the.....

According to the requirements of law, I herewith deliver to you the Real and Personal Property Assessment Books for the said .....*for the year 1948, containing a list of all Real Estate subject to taxation, so far as the same have come to my knowledge from any source, and I hereby direct you to assess all Property and make return thereof to me as required by the laws of the State of Minnesota prescribing the duties of the assessor.*

A form of the return to be signed by you is appended in this book.

.....*County Auditor.*

Extracts from Laws Relating to the Listing of Personal Property.

(Section Numbers Refer to Minnesota Statutes 1945)

Sec. 272.01. PROPERTY SUBJECT TO TAXATION. All real and personal property in this state, and all personal property of persons residing therein, * * * is taxable, except such as is by law exempt from taxation.

WHEN LISTED AND ASSESSED

Sec. 273.01 * * * Personal Property shall be listed and assessed annually with reference to its value on May 1, and if acquired on that day, shall be listed by or for the persons acquiring it.

Sec. 273.22. By whom listed. Personal Property shall be listed in the manner following:

1. Every person of full age and sound mind, being a resident of this state, shall list all of his *** personal property.

2. He shall also list separately, and in the name of his principal, all moneys and other personal property invested, loaned, or otherwise controlled by him as agent or attorney, ***.

3. The property of a minor, child or insane person shall be listed by his guardian, or by the person having such property in his care.

4. The property of a person for whose benefit it is held to be listed shall be listed by the owner of a deceased person, by the executor or administrator.

5. The property of a corporation whose assets are in the hands of a receiver, by such receiver.

6. The property of a body politic or corporate, by the proper agent or officer thereof.

7. The property of a firm or company, by a partner or agent thereof.

8. The property of manufacturers and others in the hands of an agent, by such agent in the name of his principal, as merchandise.

Sec. 273.26. Where listed. Except as otherwise in this chapter provided, personal property shall be listed and assessed in the county, town, or district where owner, agent or trustee resides.

Sec. 273.27. Certain personal property; where listed. All household goods and furniture, including clocks, musical instruments, and other personal property used by the owner for personal and all personal property used by the owner for personal and domestic purposes, or for the furnishing or equipment of the family residence, shall be listed and assessed in the district where the same is usually kept.

Sec. 273.29. Merchants and manufacturers. The personal property pertaining to the business of a merchant or of a manufacturer shall be listed in the town or district where his business is carried on.***

Sec. 273.30. Farm property of non-resident. When the owner of livestock or other personal property connected with a farm does not reside on the farm, such property shall be assessed in the town or district, where the farm is situated. If the farm is situated in several towns or districts, it shall be listed and assessed in the town or district in which the principal place of business of such farm is located.

Sec. 273.32. Elevators, etc., on railroad. All elevators and warehouses, with the machinery and fixtures thereto, situated upon the land of any railroad company, and used for the purpose of receiving, storing and entirely controlled by such company, shall be listed and assessed as personal property in the town or district where situated.

Sec. 273.33. Pipeline companies. Personal property of *** pipeline companies engaged in the business of transporting natural gas, gasoline, or other petroleum products *** shall be listed and assessed in the county, town, or district where the same is usually kept.

Sec. 273.36. Personal property of electric light and power companies in cities and villages. Personal property of electric light and power companies having a fixed situs in any city, village, or borough in this state shall be listed and assessed where situated ***.

Sec. 273.37. Personal property of electric light and power companies outside of cities and villages. Personal property of electric light and power companies, other than the personal property of any city of the first class, of electric light and power companies, and other individuals and partnerships supplying electric power, having a fixed situs outside of the corporate limits of villages, cities, and boroughs, shall be listed with and assessed by the commissioner of taxation in the county where situated.

Sec. 273.23. Merchants; Consignees. Every merchant required to list for taxation any property the product of this state, shall include in his business as a merchant, 30 consignees shall be required to list for taxation any property the product of this state, nor the value of any property consigned to him from any other place for the sole purpose of being stored or forwarded, if he has no interest in the property, or any other business than that of a merchant.

Sec. 273.24. Manufacturers. Every manufacturer required to list his property shall state also the value of all utilities purchased, received, or otherwise held for the purpose of being used, in whole or in part, in any process of manufacturing, combining, rectifying or distilling, or in any process of refining, or in the maintenance and establishment of any kind shall list, as part of his manufacturer's stock, the value of all engines, machinery, tools, and implements used or designed to be used in any such process, except such fixtures as have been considered real property.

Sec. 273.44. Estates of decedents. The personal property of the estate of a deceased person shall be listed and assessed at the place where the decedent last resided.***

Sec. 273.45. Persons under Guardianship. The personal property of a minor under guardianship shall be listed and assessed where the guardian resides and of every other person under guardianship, where the ward resides.

Sec. 273.46. Assignees and receivers. Personal property in the hands of an assignee or receiver shall be listed and assessed at the place of taking before the assignment or receivership.

Sec. 273.47. Property removed between May and July. The owner of personal property removing from one county, town, or district to another between May 1 and July 1, shall be assessed in either in which he is first called upon by the assessor. A person moving into this state from another state between said dates shall list the property owned by him on May 1 of the current year in the county, town, or district in which he resides, unless he shall make it appear to the satisfaction of the board of tax of the current year on the property in another state.

Sec. 273.62. Where listed in case of deaths. In case of doubt as to the proper place of listing personal property or where it cannot be listed as in this chapter provided, if between places in the same county, the place for listing and assessing shall be determined by the county board of equalization; and if between different counties, or places in different counties, by the commissioner of taxation.

Sec. 273.25. Lists to be verified. Every person required to list property shall make, verify and deliver to the assessor, upon blanks furnished by him, a verified statement of all personal property owned by him on May 1 of the current year. He shall also make separate statements in like manner of all personal property in his possession or under his control which ** he is required to list, as agent, trustee, executor, administrator, guardian, parent, trustee, executor, administrator, receiver, accounting officer, partner, factor, or in any other capacity ***.

Sec. 273.65. Examination under oath. Whenever the assessor shall be of the opinion that the person listing property for himself, or for any other person, corporation, or company, has not made a full, fair and correct return thereof, he may examine such person under oath, and extend to the amount of the property he is required to list; and, if such person shall refuse to make full discovery under oath, the assessor may list the property of such person or his principal according to his best judgment and information.

Sec. 273.68. Failure to obtain list. In case of failure to obtain a list of any property, the assessor shall proceed to ascertain the amount of value of such property, and assess the same at such amount as he believes to be the true value thereof. When requested, he shall sign and deliver to the person assessed a copy of the statement showing the valuation of the property so listed.

Sec. 273.20. Assessor may enter dwellings, etc. Any officer authorized by law to assess property for taxation, or any person assisting such officer, may enter any dwelling, or any other place, building, or structure, and view the same and the property therein.

Sec. 620.05. False statement regarding taxes. Every person who, in making any statement, oral or written, which is required or authorized by law to be made as a basis of imposing or relieving any tax or assessment, who shall wilfully make any statement or report of any matter which he knows to be false, shall be guilty of a gross misdemeanor.

Sec. 273.13. Classification of property—Subdivision 1. How classified. All real and personal property subject to a general property tax and not subject to any gross earnings or other tax is hereby classified for purposes of taxation as provided by this section:

Subdivision 2. Class 1. Iron ore whether mined or in mined state, shall be assessed at 25 per cent of the full and true value, if mined, it shall be assessed with and as a part of the real estate in which it is located, but at the rate aforesaid. Iron ore which either (a) is mined by underground methods and placed in stockpiles subsequent to August 1 of a calendar year and prior to the next succeeding May 1 or (b) which contains phosphorus in excess of .100 per cent, dried analysis, or which is classified by the iron ore trade as siliceous, Manganiferous, Mesabi Bessemer, or Mesabi non-Bessemer ore, or (b) is mined by open pit methods, and in accordance with good engineering practice, is stockpiled for the purpose of concentrating rather than crushing or screening or both to make it suitable for commercial blast furnace use, and which is so concentrated and placed in stockpile subsequent to August 1 of a calendar year and prior to the next succeeding May 1 for two taxable years after being mined only, shall be assessed at 25 per cent of the full and true value thereof, the same amount per ton as it would be assessed if still unmined, and thereafter such ore in stockpiles shall be valued and assessed as mined iron ore, as otherwise provided by law. The real estate in which iron ore is located, other than the ore, shall be classified and assessed as other real estate. The term "stockpiles" as used in clauses "b," and four, as the case may be, in assessing any tract or lot of real estate in which iron ore is known to exist the assessable value of the ore exclusive of the land in which it is located, and the assessable value of the land exclusive of the ore shall be determined and set down separately and the aggregate of the two shall be assessed against the tract or lot.

Sub. 2. Class 1. Iron ore, slag of the blast and open hearth furnaces that are utilized in the form produced and are not further processed, shall constitute class 1a and shall be valued and assessed at 15 per cent of the full and true value thereof.

Subdivision 3. Class 2. All household goods and furniture, including clocks, musical instruments, and other personal property normally used by members of the family and all personal property normally used for personal and domestic purposes, or for the furnishing or equipment of the family residence, shall constitute class two and shall be valued and assessed at 25 per cent of the full and true value thereof.

Subdivision 4. Class 3. All agricultural products, except as provided for class three "A" and class three "B" shall be valued and assessed at all acts together with the furniture and fixtures and livestock, poultry, all horses, mules, and all other agricultural articles, all tools, implements and machinery, whether farmers or otherwise, except as provided by class three "C" and all real estate, which is rural in character and devoted or adapted to agricultural use, constitute class three and shall be valued and assessed at 25% per cent of the true and full value thereof.

Subdivision 5. Class 3a. All agricultural products in the hands of the producer shall constitute class three "A" and shall be valued and assessed at 10 per cent of full and true value thereof.

* * * *

Subdivision 8. Class 3d. Livestock, poultry, all horses, mules, and asses used exclusively for agricultural purposes, all agricultural tools, implements, and machinery used by the owner in any agricultural pursuit, and all agricultural products in the hands of the producer shall constitute class four and shall be valued and assessed at 20 per cent of the full and true value thereof.

Subdivision 9. Class 4. All property not included in the preceding classes shall constitute class four and shall be valued and assessed at forty (40) per cent of the full and true value thereof.

Minnesota Statutes 1945, Section 270.07. The Commissioner of Taxation shall prescribe the form of all blanks and books required under this chapter . . .

Minnesota Statutes 1945, Section 273.03, as amended. The county auditor shall annually provide the necessary assessment books and blanks at the expense of the county, for and to correspond with each assessment district. He shall make out, in the real property assessment book, complete lists of all landowner lots subject to taxation, showing the names of the owners, if to him known; and, if unknown, so stated opposite each tract or lot, the number of acres, and the lots or parts of lots or blocks, included in each description of property.***

The assessors and at least one member of each local board of review shall meet at the office of the county auditor on a day to be fixed by the commissioner of taxation for the purpose of receiving instructions as to their duties under the laws of the state. Each assessor and board of review member attending such meeting shall receive as compensation for such service the sum of $6.00 per day for each day necessarily consumed in attending such meeting, and mileage at the rate of five cents per mile for each mile necessarily traveled in going from his home to and returning from the county-seat, to be computed by the usually traveled route, and paid out of the county treasury upon the warrant of the county auditor.

REAL
142-30
Dunkirk Point
King's Ocean Shores
141-30

INDEX TO SECTIONS

SECTION	PAGE
Sec. 1	
" 2	
" 3	
" 4	
" 5	
" 6	
" 7	
" 8	
" 9	
" 10	
" 11	
" 12	
" 13	
" 14	
" 15	
" 16	
" 17	
" 18	
" 19	
" 20	
" 21	
" 22	
" 23	
" 24	
" 25	
" 26	
" 27	
" 28	
" 29	
" 30	
" 31	
" 32	
" 33	
" 34	
" 35	
" 36	

For Convenience of Auditor in Showing Boundaries of School Districts

Township No. 141 - 142 Range No. 30 Mer. P. M.

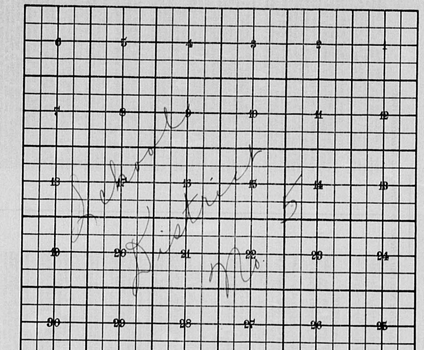

Returns Showing Grain Received in or Handled by Elevators, Warehouses and Mills in the ..... of ..... in the County of ..... for the Year Ending May 1, 1948.

NAMES OF OWNERS	ADDRESS	Bushels of Wheat	Bushels of Soy Beans	Bushels of Flax	Total No. of Bushels of Wheat, Soy Beans and Flax	★ Tax of ½ Mill per Bushel (Dollars, Cts.)	Bushels of Corn	Bushels of Barley	Bushels of Rye	Bushels of Oats	Bushels of Buckwheat	Bushels of all Other Grains	Total No. Bushels Corn, Barley, Rye, Oats, Buckwheat and all Other Grains	★ Tax of ½ Mill Per Bushel (Dollars, Cts.)	★ Total Tax (Dollars, Cts.)	REMARKS

Note ★ Assessors will not fill these Columns

SUMMARY OF TAX COLLECTION

Original Levy	$6523.64	
Additions	$31.72	
CANCELLATIONS		$106.82
Abatements		$
		$6448.21

COLLECTIONS

March Settlement	$1,105.10	
June Settlement	$3,106.36	
November Settlement	$1,590.35	
January Settlement	$164.64	$
		$
Over Collected	$3.36	
Under Collected	$	
Delinquent	$485.11	$
Total		$6448.20

131-30
148-30
REAL
Bushs Point
King's Grant Shores

Treasurer's Office, Cass County, Minnesota

RECEIVED this, the first Monday (being the 3rd *day) of January, A. D. 1949, of* L. C. Peterson, *Auditor of said County, Minnesota, the Tax List of all Taxable Real and Personal Property in the* Town *of* Turtle Lake *in said County for the year A. D. 1948, as specified above and amounting to* 100 *Dollars*

Paul A. Jewell
County Treasurer.
E.G.

January 2. 1950.

Office of County Treasurer, Cass County, Minnesota

To L. C. Peterson, County Auditor:

Sir:—I herewith return to you the Tax List for the Town *of* Turtle Lake *in said County for the year 1948, heretofore received from you. I certify that I have compared the same with the duplicate receipts in your office, and have written opposite the amount of each tax so receipted the words "First Quarter Paid", "Second Quarter Paid", "Third Quarter Paid" or "Paid in full" as the case may be, and the number of my receipt given in discharge of said tax, and each tract or lot of real property against which the taxes remain unpaid is delinquent for said year.*

Yours respectfully,

County Treasurer.

Auditor's Office, Cass County, Minnesota

I, ... *Auditor of said County, and State of Minnesota, do hereby certify that the following is a correct list of the Taxes levied on the Real and Personal Property in the* ..... *of* ..... *for the year 1948.*

WITNESS my hand and official seal, the ..... *day of* ..... *1949.*

(SEAL) *County Auditor.*

Auditor's Office, Cass County, Minnesota

..... *194*

I hereby certify that on the first Monday in January 1950, I received of ..... *County Treasurer, the Tax List of the* ..... *of* ..... *in said County for the year 1948; that I have compared the said list with the Statements receipted for by said Treasurer, which are on file in my office, and that each tract or lot of real property therein against which the taxes, or any part thereof, remains unpaid are delinquent for said year.*

(SEAL) *County Auditor.*

TABULAR SCHEDULE OF VALUATIONS,

LEVIED IN THE Township OF Little Lake

RATES AND TAXES

COUNTY OF CASS, STATE OF MINNESOTA

School District No.	Valuation by School Districts: Agricultural Lands (Dollars)	Non-Agricultural Lands (Dollars)	Personal Property (Dollars)	Total Value of all Property except Money and Credits (Dollars)	Rate of State Taxes: Total Rate of State Tax (Mills)	Rate of County Taxes: Rev. (Mills)	R. & B. (Mills)	Welfare (Mills)	Bonds and Int. (Mills)	Sky. (Mills)	Total Rate of County Tax (Mills)	Rate of Town Taxes: Rev. (Mills)	R. & B. (Mills)	Drag Tax (Mills)	State Loan (Mills)	Fire Tel. (Mills)	Total Rate of Town Tax (Mills)	Rate of School Taxes: Local 1 Mill (Mills)	Special (Mills)	State Loan (Mills)	Deficiency (Mills)	Tuition (Mills)	Transportation (Mills)	Bd & Int. (Mills)	C.O. (Mills)	Total Rate of School Tax (Mills)	Total Rate of all Taxes (Mills)
5	20816	6835	6289	33,700	H. 29.1	23.4	7.2	48.5	7.9	6.5	93.5	10.4	15.	1.		5.	5.	31.4	1.	15.		11.8		1.8 (Sup. Int.)	8.		52.3	165.11
																			1.	30.		11.8		1.8 (Int.)	8.		51.3	166.11
					N. H. 3.86																						

Assessed Value	Rural	All Other	Personal Property	Total
Homestead	10659			10659
Non-Homestead	16752		6289	23,041
Total	27411		6289	33,700

165.11
3.86
161.97

Taxes Levied

Local 1 Mill and Special School Taxes by Districts: Local 1 Mill; Special; State Loan; Dg. Temp Bd; C.O.; Total School Taxes

Local 1 Mill	Special	State Loan	Dg. Temp Bd	C.O.	Total School Taxes
2058	30863		24279	37047 30246	16461	1076.11
1312	39371		15485	23621 9291	10499	883.20
3370	70234		39764	60661 49537	26960	1959.31

All Other Taxes

Funds	Rate	Amounts
State—Non-Homestead,		98.06
State—Homestead,		88.80
County Revenue,		788.54
County Road and Bridge,		242.64
County Welfare,		1634.40
Bonds and Interest		266.23
Sky.		219.04
Town Revenue,		350.47
Town Road and Bridge,		505.47
Town Drag,		33.70
Town State Loan,		
Fire		168.49
Telephone		168.49
School Local 1 Mill,		33.70
School Special,		702.34
School State Loan,		
Deficiency		397.64
Tuition		
Transportation		606.61
Bond & Int.		495.37
Sup. Salary		269.60

Total Levy, $6523.23

Total Taxes Real Estate $5240.94
Pers. Prop. 1282.70
Total 6523.64

Total Number of Acres 8122

State of Minnesota, } ss
COUNTY OF CASS

I, F. L. Pearson, Auditor of said County and State aforesaid, do hereby certify that the foregoing is a true and correct Schedule, showing the valuation of all the taxable property, in the of Little Lake, in said County, the several rates of Taxation and Totals of the several Tax Funds levied thereon for the year A. D. 1938.

Witness my hand and official seal, this 10 day of Dec. A. D. 1938

F. L. Pearson
County Auditor.

SEAL

REAL

142-50

Bank's Point

Ring's Green Shore

COLLECTIONS OF TAXES OF 194 , OF Turtle Lake , CASS COUNTY, MINNESOTA

FUNDS	MARCH SETTLEMENT 1949	JUNE SETTLEMENT 1949	NOV. SETTLEMENT 1949	Amount Collected from Nov. 1st to First Monday in Jan. 1952	REDUCTIONS	Total Reductions and Collected	BALANCE UNCOLLECTED	ADDITIONS	Total Uncollected to First Monday in January, 19
State—Non-Homestead,	19 49	38 42	21 16	185					
State—Homestead,	16 06	47 18	23 74	245					
County Revenue,	129 12	379 37	190 60	1971					
County Road and Bridge,	39 73	116 73	58 65	607					
County Welfare,	267 61	786 29	395 05	4086					
County Bond and Interest,	43 57	128 07	64 35	666					
Sty	35 87	105 38	52 94	548					
Town Revenue,	57 38	168 61	84 71	876					
Town Road and Bridge,	82 77	243 18	122 18	1264					
Town Drag,	5 52	16 21	8 14	84					
Town State Loan,		81 06							
Sty	27 57		40 72	421					
Jd	27 57		40 72	421					
School Local 1 Mill,	5 52	16 21	8 14	80					
School Special,	146 76	310 09	183 57	1947					
School State Loan,									
Deficiency	65 11	191 30	96 12	1044					
Tuition									
Transportation	9 94	29 18	14 66	152					
G.O.	44 14	129 70	65 16	674					
B+F (Lm)	81 11	238 32	119 79	1238					
	1105 10	3106 36	1590 35	16464					

		LOCAL 1 MILL	SPECIAL	STATE LOAN	Defic.	G.O.	B+F (Lm)	Trans			TOTALS
MARCH SETTLEMENT	School District No. 5	124	1863		14 59	9 87	18 15	2 23			6466
	Na-5	428	12843		50 52	34 05	62 93	7 71			28812
	Totals	5 52	146 76		65 11	44 14	81 11	9 94			35278
JUNE SETTLEMENT	School District No. 5	11 75	176 29		138 68	94 02	172 76	21 15			6146 65
	Na-5	4 46	133 80		52 62	35 68	65 56	8 03			3001 15
	Totals	16 21	310 09		191 30	129 70	238 32	29 18			91480
NOVEMBER SETTLEMENT	School District No. 5	4 05	60 78		47 82	32 42	59 57	7 27			2113 73
	Na-5	4 07	122 79		48 30	32 74	60 17	7 37			2735 46
	Totals	8 14	183 57		96 12	65 16	119 74	14 66			48737
NOVEMBER to JANUARY	School District No. 5	39	5 80		4 56	3 09	5 68	70			2022
	Na-5	46	13 67		5 38	3 65	6 70	82			3068
	Totals	85	19 47		10 44	6 74	12 38	152			5090
ADDITIONS	School District No.										
	Totals										
REDUCTIONS	School District No.										
	Totals										

Assessment Roll and Tax List of Real Property in the Town of Turtle Lake, Cass County, Minnesota, for Taxes for the Year 1948.

	IN WHOSE NAME ASSESSED	TO WHOM TRANSFERRED	DESCRIPTION OF PROPERTY: SUBDIVISION	Sec. or Lot	Town or Blog.	Rng.	Number of Acres of Land: Acres	100ths	No. School District	Indicate Homestead Tax w or Wo	Indicate Agricultural Tax w or Wo	TRUE AND FULL VALUATIONS: LAND Exclusive of Structures and Improvements (Dollars)	BUILDINGS and Other Structures (Dollars)	MACHINERY Permanently Attached to Real Estate (Dollars)	TOTAL True and Full Value (Dollars)	ASSESSED VALUATIONS: RURAL: Homestead Up to $4,000 20% (Dollars)	RURAL: Over $4,000 and Non-Homestead 33⅓% (Dollars)	ALL OTHER: Homestead Up to $4,000 25% (Dollars)	ALL OTHER: Over $4,000 and Non-Homestead 40% (Dollars)	ALL OTHER: MACHINERY Permanently Attached to Real Estate 33⅓% (Dollars)	TOTAL ASSESSED VALUE (Dollars)	Total Assessed Value as Equalized by the Board of Review (Dollars)	FINAL EQUALIZED VALUE (Dollars)
			1 NE ¼ of NE ¼	1	141	30			5														
			2 NW ¼ of NE ¼																				
			3 SW ¼ of NE ¼																				
	State of Minnesota		4 N ½ of SE ¼ of NE ¼																				
			5																				
			6 NE ¼ of NW ¼																				
			7 NW ¼ of NW ¼																				
			8 SW ¼ of NW ¼																				
			9 SE ¼ of NW ¼																				
			10																				
			11 NE ¼ of SW ¼																				
	U. S. of America		12 S ½ of NW ¼ of SW ¼																				
			13 SW ¼ of SW ¼																				
			14 SE ¼ of SW ¼																				
			15																				
			16 NE ¼ of SE ¼																				
			17 NW ¼ of SE ¼																				
	Wm. Musser		18 S ½ of SW ¼ of SE ¼				20			No			99		99		33				33		
			19 SE ¼ of SE ¼																				
			20																				
							20						99		99		33				33		

	SOLD FOR TAXES	TAXATIONS BY SCHOOL DISTRICTS AS EQUALIZED BY DEPARTMENT OF TAXATION: District No. 5 Rate 75 Mills (Dollars)	District No. ..... Rate ..... Mills (Dollars)	District No. ..... Rate ..... Mills (Dollars)	District No. ..... Rate ..... Mills (Dollars)	District No. ..... Rate ..... Mills (Dollars)	District No. ..... Rate ..... Mills (Dollars)	Tax including State Homestead ..... Mills ($ cts.)	State Tax on Non-Homestead 3.4 Mills ($ cts.)	SPECIAL TAXES ($ cts.)	TOTAL TAXES ($ cts.)		PAID	WHEN PAID: Month Day Year	Number of Receipt	March Settlement 1949 ($ cts.)	June Settlement 1949 ($ cts.)	Penalty ($ cts.)	November Settlement 1949 ($ cts.)	Penalty ($ cts.)	Collections to First Monday in January 1950 ($ cts.)	Penalty ($ cts.)	Delinquent on First Monday in January 1950 ($ cts.)	Total Delinquent Tax and Penalty ($ cts.)	REMARKS
1												1												
2												2												
3												3												
4												4												
5												5												
6												6												
7												7												
8												8												
9												9												
10												10												
11												11												
12												12												
13												13												
14												14												
15												15												
16												16												
17												17												
18		33						6 10	12		6 22 ~~48~~	18	PAID IN FULL	FEB 7 ~~1949~~	518	6 22								
19												19												
20												20												
		33						6 10	12		6 22					6 22								

Assessment Roll and Tax List of Real Property in the Town of Turtle Lake, Cass County, Minnesota, for Taxes for the Year 1948.

Form 54-13 [illegible]

	In Whose Name Assessed	To Whom Transferred	Description of Property: Subdivision	Sec. or Lot	Town or Block	Rng.	Number of Acres of Land (Acres / 100ths)	No. School District	Indicate Homestead Tax	Indicate Agricultural Tax	True and Full Valuations: Land Exclusive of Structures and Improvements (Dollars)	Buildings and Other Structures (Dollars)	Machinery Permanently Attached to Real Estate (Dollars)	Total True and Full Value (Dollars)	Assessed Valuations: Rural: Homestead Up to $5,000 20% (Dollars)	Rural: Over $5,000 and Non-Homestead 33⅓% (Dollars)	All Other: Homestead Up to $5,000 25% (Dollars)	All Other: Over $5,000 and Non-Homestead 40% (Dollars)	All Other: Machinery Permanently Attached to Real Estate 33⅓% (Dollars)	Total Assessed Value (Dollars)	Total Assessed Value as Equalized by the Board of Review (Dollars)	Final Equalized Value (Dollars)
1			NE¼ of NE¼	2	141	30		5														
2			NW¼ of NE¼																			
3			SW¼ of NE¼																			
4	U. S. of America		SE¼ of NE¼																			
5																						
6			NE¼ of NW¼																			
7			NW¼ of NW¼																			
8	Earl J. + Alice Abbott		SW¼ of NW¼ Lot 4				45.05	No			576			576		192				192		
9			SE¼ of NW¼																			
10	Olin D. + Josephine Gelberg		Lots 10 & 11 less ½ ac.				15.55	No			312	30		342		114				114		
11			NE¼ of SW¼																			
12			NW¼ of SW¼																			
13			SW¼ of SW¼																			
14	Edward G. + Loretta Evenson		SE¼ of SW¼				40	No			180	225	51	456	83				17	100		
15	~~Ella Dahlberg~~ Olin & Josephine Gelberg		Lac. g lots 10 & 11				5a.	No			27			27		9				9		
16			NE¼ of SE¼																			
17	Jennie Pipenda		NW¼ of SE¼ less 5 ac. in S.E. cor.				35	No			192			192		64				64		
18	Edward J. + Loretta Evenson		SW¼ of SE¼				40	No			230			230	46					46		
19	Andrew Hanson Sevald Dahl		SE¼ of SE¼				40	No			219			219		73				73		
20	Jennie Pipenda		5 ac. in S.E. cor. g NW¼ g 85'				5	No			30			30		10				10		
							221.10				1766	265	51	2082	129	462			17	608		

	Sold for Taxes	Valuations by School Districts as Equalized by Department of Taxation: District No. 6 Rate 18.5 Mills (Dollars)	District No. ..... Rate ..... Mills (Dollars)	District No. ..... Rate ..... Mills (Dollars)	District No. ..... Rate ..... Mills (Dollars)	District No. ..... Rate ..... Mills (Dollars)	District No. ..... Rate ..... Mills (Dollars)	Tax including State Homestead ..... Mills ($ cts.)	State Tax on Non-Homestead 3.86 Mills ($ cts.)	Special Taxes ($ cts.)	Total Taxes ($ cts.)		Paid	When Paid (Month Day Year)	Number of Receipt	March Settlement 1949 ($ cts.)	June Settlement 1949 ($ cts.)	Penalty ($ cts.)	November Settlement 1949 ($ cts.)	Penalty ($ cts.)	Collections to First Monday in January 1950 ($ cts.)	Penalty ($ cts.)	Delinquent on First Monday in January 1950 ($ cts.)	Total Delinquent Tax and Penalty ($ cts.)	Remarks
1												1												
2												2												
3												3												
4												4												
5												5												
6												6												
7												7												
8		192						35 54	74		36 28	8	PAID IN FULL	[illegible]	4371		36 28							
9												9												
10		114						21 10	44		21 54	10	PAID IN FULL	MAY 18 1949	5721		21 54							
11												11												
12												12												
13												13												
14		100						18 52			18 52	14	PAID IN FULL	MAY 20 1949	5420		18 52							
15		9						1 66	04		1 70	15	PAID IN FULL	MAY 18 1949	5521		1 70							
16												16												
17		64						11 84	24		12 08	17	PAID IN FULL	OCT 11 1949	277				12 08	42				
18		46						8 52			8 52	18	PAID IN FULL	MAY 20 1949	5420		8 52							
19		73						13 52	28		13 80	19	PAID IN FULL	MAY 3 1949	5078		13 80							
20		10						1 86	04		1 90	20	PAID IN FULL	OCT 11 1949	277				1 90	07				
		146 462 608						112 56	1 78		114 34						100 36		13 98					

Assessment Roll and Tax List of Real Property in the Town of Turtle Lake, Cass County, Minnesota, for Taxes for the Year 1948.

Form 1C D. Mark with Indelible Pencil

	IN WHOSE NAME ASSESSED	TO WHOM TRANSFERRED	DESCRIPTION OF PROPERTY: SUBDIVISION	Sec. or Lot	Town or Block	Rng.	Number of Acres of Land (Acres / 100ths)	No. School District	Indicate Homestead In Fa.	Indicate Agricultural In Fa.	TRUE AND FULL VALUATIONS: LAND Exclusive of Structures and Improvements (Dollars)	BUILDINGS and Other Structures (Dollars)	MACHINERY Permanently Attached to Real Estate (Dollars)	TOTAL True and Full Value (Dollars)	ASSESSED VALUATIONS: RURAL: Homestead Up to $4,000 20% (Dollars)	RURAL: Over $4,000 and Non-Homestead 33⅓% (Dollars)	ALL OTHER: Homestead Up to $4,000 25% (Dollars)	ALL OTHER: Over $4,000 and Non-Homestead 40% (Dollars)	MACHINERY Permanently Attached to Real Estate 33⅓% (Dollars)	TOTAL ASSESSED VALUE (Dollars)	Total Assessed Value as Equalized by Board of Review (Dollars)	FINAL EQUALIZED VALUE (Dollars)
1			~~NE¼ of NW¼~~ LOT 4		3	141	30	5														
2	U. S. of America		~~NW¼ of NE¼~~ " 5																			
3	State of Minnesota		E½ of SW¼ of NE¼																			
4	State of Minnesota		~~SW¼ of NW¼~~ " 3																			
5	U. S. of America		W½ of W½ of NE¼																			
6	William + Anna Diehl		~~NW¼ of NW¼~~ LOT 6				39.48	No			219			219		73				73		
7	Hans Becker		~~NW¼ of NW¼~~ " 7				39.67	"			219			219		73				73		
8	" "		~~SW¼ of NW¼~~				40	"			219			219		73				73		
9	Gustave Kulander		W½ of SE¼ of NW¼				20	"	"		111			111		37				37		
10	Olive Eskaugh		S. 14.54 rds. of W. 22 rds. of N½ of SE¼ of SE¼				2		No		20	100		120	24					24		
11	U. S. of America		E½ of NE¼ of SW¼																			
12	Hans Becker		N½ of NW¼ of SW¼				20		No		111			111		37				37		
13	Arthur N. + Alta Dewey		SW¼ of SW¼				40		No		220	205	51	476	85				17	102		
14	U. S. of America		SE¼ of SW¼																			
15	Arthur N. + Alta Dewey		S½ of NW¼ of SW¼				20		No		110			110	22					22		
16	State of Minnesota		~~NW¼ of SE¼~~ LOT 2																			
17	U. S. of America / State of Minnesota		NW¼ of SE¼																			
18			SW¼ of SE¼																			
19	~~Arthur N. Blackburn~~ Mary Viola F. Blackburn		~~SE¼ of SE¼~~ LOT 8				19.65	No			108			108		36				36		
20	Lawrence M. Blackburn		S½ of SE¼ of SE¼ less S. 14.54 rds. of W. 22 rds.				18	No			102	129		231		77				77		
							258.80				1437	434	51	1924	131	406			17	554		

	SOLD FOR TAXES	VALUATIONS BY SCHOOL DISTRICTS AS EQUALIZED BY DEPARTMENT OF TAXATION: District No. 5 Mills 13.5 Dollars	District No. ..... Rate ..... Mills Dollars	District No. ..... Rate ..... Mills Dollars	District No. ..... Rate ..... Mills Dollars	District No. ..... Rate ..... Mills Dollars	District No. ..... Rate ..... Mills Dollars	Tax including State Homestead ..... Mills $ cts.	State Tax on Non-Homestead 3.86 Mills $ cts.	SPECIAL TAXES $ cts.	TOTAL TAXES $ cts.		PAID	WHEN PAID (Month Day Year)	Number of Receipt	March Settlement 1949 $ cts.	June Settlement 1949 $ cts.	Penalty $ cts.	November Settlement 1949 $ cts.	Penalty $ cts.	Collections to First Monday in January 1950 $ cts.	Penalty $ cts.	Delinquent on First Monday in January 1950 $ cts.	Total Delinquent Tax and Penalty $ cts.	REMARKS
1												1												
2												2												
3												3												
4												4												
5												5												
6	SOLD FOR TAXES	73						1352	28 ✓		1380	6	1st Half Fee	JUL 2 1949	9040			690 ✓	25			690		
7		73						1352	28 ✓		1380	7	PAID IN FULL	MAY 31 1949	8896		690 ✓					690	759	
8		73						1352	28 ✓		1380	8	PAID IN FULL	MAY 31 1949	8896		690 ✓					690	759	
9		37						684	14 ✓		698	9	PAID IN FULL	MAY 31 1949	9330		698 ✓							
10		424						44			44	10	PAID IN FULL	OCT 31 1949	3408			44 ✓	15					
11												11												
12		37						684	14 ✓		698	12	PAID IN FULL	MAY 31 1949	8896		349					349	384	
13		424						1881			1881	13	PAID IN FULL	MAY 9 1949	5265		1881 ✓							
14												14												
15		424						408			408	15	PAID IN FULL	MAY 9 1949	5265		408 ✓							
16												16												
17												17												
18												18												
19		36						666	14 ✓		680	19	PAID IN FULL	MAY 28 1949	6309		680 ✓							
20		77						1426	30 ✓		1456	20	PAID IN FULL	MAY 28 1949	6309		1456 ✓							
		424 146 570 554						10256	156		10412						6859		11.34			34.19		

Assessment Roll and Tax List of Real Property in the Town of Turtle Lake, Cass County, Minnesota, for Taxes for the Year 1948.

Form 5C D. [illegible]

	In whose name assessed	To whom transferred	Description of property: Subdivision	Sec. or Lot	Town or Block	Rng.	Number of Acres of Land: Acres	100ths	No. School District	Indicate Homestead Tax	Indicate Agricultural Tax	True and Full Valuations: Land Exclusive of Structures and Improvements (Dollars)	Buildings and Other Structures (Dollars)	Machinery Permanently Attached to Real Estate (Dollars)	Total True and Full Value (Dollars)	Assessed Valuations: Rural: Homestead Up to $4,000 20% (Dollars)	Rural: Over $4,000 of Non-Homestead 33⅓% (Dollars)	All Other: Homestead Up to $4,000 25% (Dollars)	All Other: Over $4,000 Non-Homestead 40% (Dollars)	Machinery Permanently Attached to Real Estate 33⅓% (Dollars)	Total Assessed Value (Dollars)	Total Assessed Value as Equalized by the Board of Review (Dollars)	Final Equalized Value (Dollars)
	State of Minnesota		1 ~~NE¼ of NE¼~~ LOT 1	4	141	30			5														
	State of Minnesota		2 ~~NW¼ of NE¼~~ " 2																				
			3 SW¼ of NE¼																				
	Hans Becker		4 SE¼ of NE¼				40			No		219			219		73				73		
	Neal J. + Susie Dewey		5 S½ of NE¼ of NW				20			No		111	450		561		187				187		
	Donald C. + Helen M. Dewey		6 ~~NE¼ of NW¼~~ LOT 3				39.98			Yes		230			230	46					46		
			7 NW¼ of NW¼																				
			8 SW¼ of NW¼																				
	Donald C. + Helen M. Dewey		9 SE¼ of NW¼				40			Yes		265	420	51	736	137				17	154		
			10																				
	" " "		11 N½ of NE¼ of SW¼				20			Yes		110			110	22					22		
	U. S. of America		12 NW¼ of SW¼																				
	U. S. of America		13 N½ of SW¼ of SW¼																				
	Hazel M. Olson		14 SE¼ of SW¼				40			No		219			219		73				73		
	"		15 S½ of SW¼ of SW¼				20			No		111			111		37				37		
	Neal J. + Susie Dewey		16 NE¼ of SE¼				40			Yes		220			220	44					44		
	State of Minnesota ~~U. S. of America~~		17 NW¼ of SE¼																				
	Hazel M. Olson		18 SW¼ of SE¼				40			No		222	198		420		140				140		
	Neal J. + Susie Dewey		19 S½ of SE¼				~~40~~ 20			Yes		110	500	51	661	122				17	139		
	Arthur N. Dewey		20 W½ of S½ of S½				20			Yes		110	80		190	38					38		
							339.98					1927	1648	102	3677	409	510			34	953		

Valuations by School Districts as Equalized by Department of Taxation: District No. 5, Rate 185 Mills

	Sold for Taxes	Valuations by School Districts as Equalized by Department of Taxation: District No. ..... Rate ..... Mills	District No. ..... Rate ..... Mills	District No. ..... Rate ..... Mills	District No. ..... Rate ..... Mills	District No. ..... Rate ..... Mills	District No. ..... Rate ..... Mills	Tax including State Homestead ..... Mills	State Tax on Non-Homestead 9.8 Mills	Special Taxes	Total Taxes	Paid	When Paid (Month Day Year)	Number of Receipt	March Settlement 1949	June Settlement 1949	Penalty	November Settlement 1949	Penalty	Collections to First Monday in January 1950	Penalty	Delinquent on First Monday in January 1950	Total Delinquent Tax and Penalty	Remarks
		Dollars	Dollars	Dollars	Dollars	Dollars	Dollars	$ cts.	$ cts.	$ cts.	$ cts.				$ cts.	$ cts.	$ cts.	$ cts.	$ cts.	$ cts.	$ cts.	$ cts.	$ cts.	
1																								
2																								
3																								
4		73						1352	28		1380	PAID IN FULL	MAY 31 1949	8896		690						690		g 759
5		187						3462	72		3534	PAID IN FULL	MAY 24 1949	5681		2534								
6		H 46						852			852											~~852~~		~~g 937~~ d
7																								
8																								
9		H 154						2850			2850											~~2850~~		~~g 3135~~ d
10																								
11		H 22						408			408											~~408~~		~~g 449~~ d
12																								
13																								
14		73						1352	28		1380	PAID IN FULL	MAY 31 1949	8895		1380								
15		37						684	14		698	PAID IN FULL	MAY 31 1949	8895		698								
16		H 44						814			814	PAID IN FULL	MAY 27 1949	5699		814								
17																								
18	SOLD FOR TAXES	140						2592	54		2646	PAID IN FULL	MAY 31 1949	8895		2646								
19		H 139						2574			2574	PAID IN FULL	MAY 10 1949	5541		2574								
20		H 38						704			704	PAID IN FULL	MAY 27 1949	5699		704						48.00		
		H 443 + 510 = 953						17644	196		17840					12040								

Assessment Roll and Tax List of Real Property in the Town of Turtle Lake, Cass County, Minnesota, for Taxes for the Year 1948.

Form 3(D) [illegible]

	In Whose Name Assessed	To Whom Transferred	Description of Property: Subdivision	Sec. or Lot	Town or Block	Rng.	Number of Acres of Land (Acres / 100ths)	No. School District	Indicate Homestead by H or No.	Indicate Application for Tax Deferment by Yes or No.	True and Full Valuations: Land Exclusive of Structures and Improvements (Dollars)	Buildings and Other Structures (Dollars)	Machinery Permanently Attached to Real Estate (Dollars)	Total True and Full Value (Dollars)	Assessed Valuations, Rural: Homestead Up to $4,000 20% (Dollars)	Rural: Over $4,000 and Non-Homestead 33⅓% (Dollars)	All Other: Homestead Up to $4,000 25% (Dollars)	All Other: Over $4,000 and Non-Homestead 40% (Dollars)	All Other: Machinery Permanently Attached to Real Estate 33⅓% (Dollars)	Total Assessed Value (Dollars)	Total Assessed Value as Equalized by the Board of Review (Dollars)	Final Equalized Value (Dollars)
1	~~Erick + Gunhild Ellingson~~ ~~Martin + Bertella Drones~~		NE¼ of NE¼ LOT 1	0	141	30	10.80	5	yes		70	420		490	98					98		
2	Clarence + Esther Hopen		NW¼ of NE¼ " 5				32.86		"		180	100		280	56					56		
3	~~Erick + Gunhild Ellingson~~ ~~Martin + Bertella Drones~~		~~SW¼ of NE¼~~ " 4				25.50		"		140			140	28					28		
4			~~SE¼ of NE¼~~ " 2				27.53		"		160			160	32					32		
5																						
6	Clarence + Esther Hopen		NE¼ of NW¼ " 6				40.66		yes		265			265	53					53		
7	Anthony O'Dowd		NW¼ of NW¼ " 7				40.86		"		225	650		875	175					175		
8	"		SW¼ of NW¼				32		"		175			175	35					35		
9	Clarence + Esther Hopen		SE¼ of NW¼				40		"		~~265~~			265	53					53		
10																						
11	U. S. of America		NE¼ of SW¼																			
12	U. S. of America		NW¼ of SW¼																			
13	U. S. of America		SW¼ of SW¼																			
14	U. S. of America		SE¼ of SW¼																			
15																						
16	U. S. of America		NE¼ of SE¼																			
17	U. S. of America		NW¼ of SE¼ LOT 3																			
18	U. S. of America		SW¼ of SE¼																			
19	U. S. of America		SE¼ of SE¼																			
20																						
							250.23				1480	1170		2650	530					530		

Validations by School Districts as Equalized by Department of Taxation: District No. 5, Rate 18.5 Mills

	Sold for Taxes	Tax including State Homestead ..... Mills (Dollars / Cents)	State Tax on Non-Homestead 3.16 Mills ($ cts.)	Special Taxes ($ cts.)	Total Taxes ($ cts.)	Paid	When Paid (Month Day Year)	Number of Receipt	March Settlement 1949 ($ cts.)	June Settlement 1949 ($ cts.)	Penalty ($ cts.)	November Settlement 1949 ($ cts.)	Penalty ($ cts.)	Collections to First Monday in January 1950 ($ cts.)	Penalty ($ cts.)	Delinquent on First Monday in January 1950 ($ cts.)	Total Delinquent Tax and Penalty ($ cts.)	Remarks
1	H 98	18 14			18 14	1 PAID IN FULL	JAN 18 1949	119	18 14									
2	H 56	10 36			10 36	2 Paid 1/9/50 Del. Rec. #21734										~~10 36~~	~~1 08~~	
3	H 28	5 18			5 18	3 " 1/9/50 4 " "												
4	H 32	5 92			5 92	4 PAID IN FULL	JAN 18 1949	119	5 92									
5						5												
6	H 53	9 82			9 82	6 Paid 1/9/50 Del. Rec. #21734										~~9 82~~		
7	H 175	32 40			32 40	7 2nd Half Paid	OCT 29 1948	12582		19 44		19 44						
8	H 35	6 48			6 48	8 2nd Half Paid	MAY 28 1949	16310										
9	H 53	9 82			9 82	9 Paid 1/9/50 Del. Rec. #21734										~~9 82~~		
10						10												
11						11												
12						12												
13						13												
14						14												
15						15												
16						16												
17						17												
18						18												
19						19												
20						20												
	H 530	98 12			98 12				~~24 06~~	19 44		19 44				35 18		

Assessment Roll and Tax List of Real Property in the Town of Turtle Lake, Cass County, Minnesota, for Taxes for the Year 1948.

Form 1CD

	In whose name assessed	To whom transferred	Description of property: Subdivision	Sec. or Lot	Town or Block	Rng.	Number of Acres of Land: Acres	100ths	No. School District	Indicate Homestead Tax Yes or No	Indicate Agricultural Tax Yes or No	True and Full Valuations: Land Exclusive of Structures and Improvements	Buildings and Other Structures	Machinery Permanently Attached to Real Estate	Total True and Full Value	Assessed Valuations: Rural: Homestead Up to $4,000 20%	Rural: Over $4,000 and Non-Homestead 33⅓%	All Other: Homestead Up to $4,000 25%	All Other: Over $4,000 and Non-Homestead 40%	All Other: Machinery Permanently Attached to Real Estate 33⅓%	Total Assessed Value	Total Amount Value as Equalized by the Board of Review	Final Equalized Value
							Acres	100ths				Dollars	Dollars	Dollars	Dollars	Dollars	Dollars	Dollars	Dollars	Dollars	Dollars	Dollars	Dollars
1	Anthony O'Dowd		NE¼ of NE¼ N½ of Lot 1	6	141.30	20 42	5		Yes			105			105	21					21		
2	"		NW¼ of NE¼ " 2				40.60		"			235			235	47					47		
3			SW¼ of NE¼																				
4	"		S½ of NE¼ of NE¼				20 42		Yes			105			105	21					21		
5	U. S. of America		" 5																				
6	U. S. of America		NE¼ of NW¼ " 3																				
7	U. S. of America		NW¼ of NW¼ " 4																				
8			SW¼ of NW¼																				
9	Lydia Anderson		SE¼ of NW¼				40		No			230	124		354		118				118		
10	Mae E. Reed		" 7				41.62		Yes			230	750		980	196					196		
11			NE¼ of SW¼																				
12			NW¼ of SW¼																				
13	State of Minnesota		SW¼ of SW¼ N½ of NW¼ of SW¼																				
14	Allen L. & Mary E. Conklin		SE¼ of SW¼ N½ of				20		Yes			110			110	22					22		
15																							
16	A. L. & Mary E. Conklin		NE¼ of SE¼				40		Yes			220			220	44					44		
17	"		NW¼ of SE¼ S½ of				20		"			110			110	22					22		
18	"		SW¼ of SE¼				40		"			230	435		665	133					133		
19	"		SE¼ of SE¼				40		"			220			220	44					44		
20	"		S½ of SE¼ S½ of SW¼				20		"			110			110	22					22		
							343.06					1905	1309		3214	572	118				690		

	Sold for Taxes	Validations by School Districts as Equalized by Department of Taxation: District No. 3 Rate 115 Mills	District No. ..... Rate ..... Mills	District No. ..... Rate ..... Mills	District No. ..... Rate ..... Mills	District No. ..... Rate ..... Mills	District No. ..... Rate ..... Mills	Tax including State Homestead ..... Mills	State Tax on Non-Homestead 3.86 Mills	Special Taxes	Total Taxes	Paid	When Paid: Month Day Year	Number of Receipt	March Settlement 1949	June Settlement 1949	Penalty	November Settlement 1949	Penalty	Collections to First Monday in January 1950	Penalty	Delinquent on First Monday in January 1950	Penalty	Total Delinquent Tax and Penalty	Remarks
		Dollars	Dollars	Dollars	Dollars	Dollars	Dollars	$ cts.	$ cts.	$ cts.	$ cts.				$ cts.	$ cts.	$ cts.	$ cts.	$ cts.	$ cts.	$ cts.	$ cts.	$ cts.	$ cts.	
1		H 21						3.88			3.88	2nd Half Paid 1st Half Paid	OCT 29 1948 MAY 21 1949												
2		H 47						8.70			8.70	2nd Half Paid 1st Half Paid	OCT 29 1948 MAY 21 1949	3582 2490		8.23		8.22							
3																									
4		H 21						3.88			3.88	2nd Half Paid 1st Half Paid	OCT 20 1948 MAY 21 1949												
5																									
6																									
7																									
8																									
9		118						21.84	46		22.30	1st Half Paid 2nd Half Paid	MAY 31 1949 JUN 11 1949	5584 7061		11.15		11.15							
10		H 196						36.28			36.28	PAID IN FULL	MAY 27 1949	6086		36.28									
11																									
12																									
13																									
14		H 22						4.08			4.08	PAID IN FULL	MAR 1 1949	3980		4.08									
15																									
16		H 44						8.14			8.14	PAID IN FULL	MAR 1 1949												
17		H 22						4.08			4.08	PAID IN FULL	MAR 1 1949												
18		H 133						24.62			24.62	PAID IN FULL	MAR 1 1949	3980		49.06									
19		H 44						8.14			8.14	PAID IN FULL	MAR 1 1949												
20		H 22						4.08			4.08	PAID IN FULL	MAR 1 1949												
		H 572 118 690						127.72			128.18					108.80		19.38							

Assessment Roll and Tax List of Real Property in the Town of Turtle Lake, Cass County, Minnesota, for Taxes for the Year 1948.

Form 1CD. Revised State Printing, Minnesota

	It whose name assessed	To whom transferred	Description of property: Subdivision	Sec. or Lot	Town or Block	Rng.	Number of Acres of Land (Acres / 100ths)	Yes. School District	Indicate homestead Yes or No	Indicate legal voted Yes or No	True and Full Valuations: Land Exclusive of Structures and Improvements (Dollars)	Buildings and Other Structures (Dollars)	Machinery Permanently Attached to Real Estate (Dollars)	Total True and Full Value (Dollars)	Assessed Valuations: Rural: Homestead Up to $4,000 20% (Dollars)	Rural: Over $4,000 and Non-Homestead 33⅓% (Dollars)	All Other: Homestead Up to $4,000 25% (Dollars)	All Other: Over $4,000 and Non-Homestead 40% (Dollars)	All Other: Machinery Permanently Attached to Real Estate 33⅓% (Dollars)	Total Assessed Value (Dollars)	Total Assessed Value as Equalized by the Board of Review (Dollars)	Final Equalized Value (Dollars)
1	Clifford J. Thompson + Geo. Wallace		NE¼ of NE¼	7	141	30	40	5	No		213			213		71				71		
2	Cleo + Sidney M. Dyer		E½ of NW¼ of NE¼				20		"		84			84		28				28		
3	Thor Helm		S½ of SW¼ of NE¼				20		"		111			111		37				37		
4	Paul F. Benell		SE¼ of NE¼				40		"		219			219		73				73		
5	Elmer + Estelle Walker		W½ of E. 20 acs. of N½ of NW				10		"		54			54		18				18		
6	Howard O. Hendrickson		NE¼ of NW¼ E. 10 acs. of				10		"		54			54		18				18		
7	Lily Gressler		NW¼ of NW¼ Lot 1				41.34		"		230	140		370	74					74		
8	" "		W½ of NW¼ of NW¼ of NW¼				20		"		100			100	20					20		
9	U. S. of America		SW¼ of NW¼ Lot 2																			
10	U. S. of America		" 3																			
11	U. S. of America		NE¼ of SW¼																			
12			NW¼ of SW¼																			
13	Paul + Lillian Hansen		SW¼ of SW¼ " 4				41.01		Yes		250	290		540	108					108		
14			W½ of SE¼ of SW¼				20		"		110			110	22					22		
15	U. S. of America		E½ of SE¼ of SW¼																			
16	U. S. of America		NE¼ of SE¼																			
17	State of Minnesota		NW¼ of SE¼																			
18	U. S. of America		SW¼ of SE¼																			
19	U. S. of America		SE¼ of SE¼																			
20			W½ of SE¼																			
							262.35				1425	430		1855	224	245				469		

	Sold for taxes	Validations by School Districts as Equalized by Department of Taxation: District No. 5 Rate 13.86 Mills	District No. ..... Rate ..... Mills	District No. ..... Rate ..... Mills	District No. ..... Rate ..... Mills	District No. ..... Rate ..... Mills	District No. ..... Rate ..... Mills	Tax including State Homestead ..... Mills ($ cts.)	State Tax on Non-Homestead 3.86 ..... Mills ($ cts.)	Special Taxes ($ cts.)	Total Taxes ($ cts.)	Paid	When Paid (Month Day Year)	Number of Receipt	March Settlement 1949 ($ cts.)	June Settlement 1949 ($ cts.)	Penalty ($ cts.)	November Settlement 1949 ($ cts.)	Penalty ($ cts.)	Collections to First Monday in January 1950 ($ cts.)	Penalty ($ cts.)	Delinquent on First Monday in January 1950 ($ cts.)	Total Delinquent Tax and Penalty ($ cts.)	Remarks
1		71						13.14	28		13.42	PAID IN FULL	MAY 27 1949	7695		13.42								
2		28						5.18	10		5.28	PAID IN FULL	OCT 8 1949	12476				5.28	.18					
3	SOLD FOR TAXES	37						6.84	14		6.98	PAID IN FULL	MAY	7554		6.98								
4	SOLD FOR TAXES	73						13.52	28		13.80											13.80		
5		18						3.34	06		3.40	PAID IN FULL	MAY 15 1949	5791		3.40								
6		18						3.34	06		3.40	PAID IN FULL	MAY 25 1949	5843		3.40								
7		H 74						13.70			13.70	2nd Half Paid 1st Half Paid	JUL 5 MAY 27 1949	7259 6878		6.85		6.85						
8		H 20						3.70			3.70	1st Half Paid	MAY 27 1949	6870		1.85						1.85	2.04	
9																								
10																								
11																								
12																								
13		H 101						20.00			20.00	PAID IN FULL	MAY 25 1949	5705		20.00								
14		H 27						4.08			4.08	PAID IN FULL	MAY 25 1949	5705		4.08								
15																								
16																								
17																								
18																								
19																								
20																								
		H 2010 469						6.84	92		87.76					59.98		12.13				15.65		

Assessment Roll and Tax List of Real Property in the Town of Turtle Lake, Cass County, Minnesota, for Taxes for the Year 1948.

Form 1CD shall have priority, unless

	IN WHOSE NAME ASSESSED	TO WHOM TRANSFERRED	DESCRIPTION OF PROPERTY: SUBDIVISION	Sec. or Lot	Town or Block	Rng.	Number of Acres of Land (Acres / 100ths)	No. School District	Indicate Homestead by a Yes	Indicate Agricultural by a Yes	TRUE AND FULL VALUATIONS: LAND Exclusive of Structures and Improvements (Dollars)	BUILDINGS and Other Structures (Dollars)	MACHINERY Permanently Attached to Real Estate (Dollars)	TOTAL True and Full Value (Dollars)	ASSESSED VALUATIONS: RURAL: Homestead Up to $4,000 20%	RURAL: Over $4,000 and Non-Homestead 33⅓%	ALL OTHER: Homestead Up to $4,000 25%	ALL OTHER: Over $4,000 and Non-Homestead 40%	ALL OTHER: MACHINERY Permanently Attached to Real Estate 33⅓%	TOTAL ASSESSED VALUE (Dollars)	Total Assessed Value as Equalized by the Board of Review (Dollars)	FINAL EQUALIZED VALUE (Dollars)
	U. S. of America		1 NE ¼ of NE ¼				8 141 30	5														
	U. S. of America		2 NW ¼ of NE ¼																			
	U. S. of America		3 SW ¼ of NE ¼																			
	U. S. of America		4 SE ¼ of NE ¼																			
			5																			
	U. S. of America		6 NE ¼ of NW ¼																			
	U. S. of America		7 NW ¼ of NW ¼																			
	U. S. of America		8 SW ¼ of NW ¼																			
	U. S. of America		9 SE ¼ of NW ¼																			
			10																			
	State of Minnesota		11 NE ¼ of SW ¼																			
	State of Minnesota		12 NW ¼ of SW ¼																			
	State of Minnesota		13 SW ¼ of SW ¼																			
	State of Minnesota		14 SE ¼ of SW ¼																			
			15																			
	State of Minnesota		16 NE ¼ of SE ¼																			
	State of Minnesota		17 NW ¼ of SE ¼																			
	State of Minnesota		18 SW ¼ of SE ¼																			
	State of Minnesota		19 SE ¼ of SE ¼																			
			20																			

	SOLD FOR TAXES	VALUATIONS BY SCHOOL DISTRICTS AS EQUALIZED BY DEPARTMENT OF TAXATION: District No. ..... Rate ..... Mills (Dollars)	District No. ..... Rate ..... Mills (Dollars)	District No. ..... Rate ..... Mills (Dollars)	District No. ..... Rate ..... Mills (Dollars)	District No. ..... Rate ..... Mills (Dollars)	District No. ..... Rate ..... Mills (Dollars)	Tax including State Homestead ..... Mills ($ cts.)	State Tax on Non-Homestead ..... Mills ($ cts.)	SPECIAL TAXES ($ cts.)	TOTAL TAXES ($ cts.)		PAID	WHEN PAID: Month Day Year	Number of Receipt	March Settlement 1949 ($ cts.)	June Settlement 1949 ($ cts.)	Penalty ($ cts.)	November Settlement 1949 ($ cts.)	Penalty ($ cts.)	Collections to First Monday in January 1950 ($ cts.)	Penalty ($ cts.)	Delinquent as First Monday in January 1950 ($ cts.)	Total Delinquent Tax and Penalty ($ cts.)	REMARKS
1												1													
2												2													
3												3													
4												4													
5												5													
6												6													
7												7													
8												8													
9												9													
10												10													
11												11													
12												12													
13												13													
14												14													
15												15													
16												16													
17												17													
18												18													
19												19													
20												20													

Assessment Roll and Tax List of Real Property in the Town of Turtle Lake, Cass County, Minnesota, for Taxes for the Year 1948.

Form 5C 13 (Revised 1948) Printed by State Printer, Minneapolis

	In Whose Name Assessed	To Whom Transferred	Description of Property: Subdivision	Sec. or Lot	Town or Block	Rng.	Number of Acres of Land: Acres	100ths	Indicate Homestead Tax by a	Indicate Non-Homestead Tax by a	No. School District	True and Full Valuations: Land Exclusive of Structures Improvements (Dollars)	Buildings and Other Structures (Dollars)	Machinery Permanently Attached to Real Estate (Dollars)	Total True and Full Value (Dollars)	Assessed Valuations: Rural: Homestead Up to $6,000 20% (Dollars)	Rural: Over $6,000 and Non-Homestead Homestead 33⅓% (Dollars)	All Other: Homestead Up to $4,000 25% (Dollars)	All Other: Over $4,000 Non-Homestead 40% (Dollars)	All Other: Machinery Permanently Attached to Real Estate 33⅓% (Dollars)	Total Assessed Value (Dollars)	Total Assessed Value as Equalized by the Board of Review (Dollars)	Final Equalized Value (Dollars)
1	E. H. Simonson	Simonson	E½ of NE¼ of NE¼	9	141	30	20			Yes	5	125	95		220	44					44		
2	Hazel M. Olson		W½ of NW¼ of NE¼				20			No		111			111		37				37		
3	Lloyd & Alice Kennedy		SW¼ of NE¼				40			Yes		220			220	44					44		
4	Alice Kennedy		SE¼ of NE¼				40			"		225	205		430	86					86		
5																							
6	John E. Rogers		E½ of NE¼ of NW¼				20			No		110	130		240		80				80		
7			NW¼ of NW¼																				
8	Arne Houde		SW¼ of NW¼				40			Yes		265			265	53					53		
9	"		SE¼ of NW¼				40			"		265	275		540	108					108		
10																							
11	"		NE¼ of SW¼				40			Yes		250			250	50					50		
12	"		NW¼ of SW¼				40			"		220			220	44					44		
13	State of Minnesota		SW¼ of SW¼																				
14	State of Minnesota		SE¼ of SW¼																				
15																							
16	U. S. of America		E½ of NW¼ of SE¼																				
17	Paul E. Erickson		W½ of NW¼ of SE¼				20			No		117	24		141		47				47		
18	L. Oiland		SW¼ of SE¼				40			Yes		220	75		295	59					59		
19	Henry Bakker		SE¼ of SE¼				40			"		200	115	51	366	63				17	80		
20																							
							400					2328	919	51	3298	551	164			17	732		

Validations by School Districts as Equalized by Department of Taxation

Sold for Taxes	District No. 5 Rate 18.5 Mills	District No. ..... Rate ..... Mills	District No. ..... Rate ..... Mills	District No. ..... Rate ..... Mills	District No. ..... Rate ..... Mills	District No. ..... Rate ..... Mills	Tax including State Homestead ..... Mills	State Tax on Non-Homestead 3.8 Mills	Special Taxes	Total Taxes	Paid	When Paid	Number of Receipt	March Settlement 1949	June Settlement 1949	Penalty	November Settlement 1949	Penalty	Collections to First Monday in January 1950	Penalty	Delinquent on First Monday in January 1950	Total Delinquent Tax and Penalty	Remarks
	Dollars	Dollars	Dollars	Dollars	Dollars	Dollars	$ cts.	$ cts.	$ cts.	$ cts.		Month Day Year		$ cts.	$ cts.	$ cts.	$ cts.	$ cts.	$ cts.	$ cts.	$ cts.	$ cts.	
1	H 44						8 14			8 14	1 PAID IN FULL	MAY 3 1 1949	5810		8 14								
2	37						6 84	14		6 98	2 PAID IN FULL	MAY 3 1 1949	8885		6 98								
3	H 44						8 14			8 14	3										8 14	8 95	
4	H 86						15 92			15 92	4										15 92	17 51	
5											5												
6	80						14 80	30		15 10	6 PAID IN FULL	MAY 3 1 1949	6050		15 10								
7											7												
8	H 53						9 82			9 82	8 2nd Half Paid / 1st Half Paid	OCT 3 1 1949 / MAY 3 1 1949											
9	H 108						20 00			20 00	9 2nd Half Paid / 1st Half Paid	OCT 3 1 1949 / MAY 3 1 1949	2334 / 2427		23 61		23 61						
10											10												
11	H 50						9 26			9 26	11 2nd Half Paid / 1st Half Paid	OCT 3 1 1949 / MAY 3 1 1949											
12	H 44						8 14			8 14	12 2nd Half Paid / 1st Half Paid	OCT 3 1 1949 / MAY 3 1 1949											
13											13												
14											14												
15											15												
16											16												
17	47						8 70	18		8 88	17 PAID IN FULL	JUN 1 1 1949	7059				8 88	13					
18	H 59						10 92			10 92	18 Balance Paid / 1st Half Paid	OCT 3 1 1949 / MAY 3 1 1949	8447 / 5799		5 92		5 00						500 due balance
19	H 80						14 80			14 80	19 2nd Half Paid / 1st Half Paid	OCT 3 1 1949 / MAY 3 1 1949	8447 / 5799		7 40		7 40						
20											20												
	H 768 / 144 / 732						135 48	62		136 10					67 15		44 87				24 06		

Bush's Point

Kling's Green Shore

142-30

Assessment Roll and Tax List of Real Property in the Town of Turtle Lake, Cass County, Minnesota, for Taxes for the Year 1948.

	In Whose Name Assessed	To Whom Transferred	Description of Property: Subdivision	Sec. or Lot	Town or Block	Reg.	Number of Acres of Land (Acres / 100ths)	No. School District	Information Required in Regard to Tax Receipt	Information Required in Regard to Tax Receipt	True and Full Valuations: Land Exclusive of Structures and Improvements	Buildings and Other Structures	Machinery Permanently Attached to Real Estate	Total True and Full Value	Assessed Valuations: Rural: Homestead Up to $4,000 20%	Rural: Over $4,000 and Non-Homestead 33⅓%	All Other: Homestead Up to $4,000 25%	All Other: Over $4,000 and Non-Homestead 40%	Machinery Permanently Attached to Real Estate 33⅓%	Total Assessed Value	Total Assessed Value as Equalized by the Board of Review	Final Equalized Value
							Acres				Dollars	Dollars	Dollars	Dollars	Dollars	Dollars	Dollars	Dollars	Dollars	Dollars	Dollars	Dollars
1	Carrie Fuglien	Ella Dahly	NE¼ of NE¼	10	141	30	40	5	No		220	125		345	69					69		
2	Gustave Kulander		N½ of NW¼ of NE¼				20		No		111			111		37				37		
	U. S. of America																					
3			SW¼ of NE¼																			
4	Carrie Fuglien	Ella Dahly	SE¼ of NE¼				40		No		220			220	44					44		
5	U. S. of America		S½ of NW¼ of NE¼																			
6	Gustave Kulander		NE¼ of NW¼				40		No		219			219		72				72		
7	Theodore E. Norgard		NW¼ of NW¼				40		"		225	75		300		100				100		
8	"		SW¼ of NW¼				40		"		219			219		73				73		
9			SE¼ of NW¼																			
10																						
11	Orville H. Warner		NE¼ of SW¼				40		No		235	365		600	120					120		
12	Carl Ostrum		NW¼ of SW¼				40		"		225	285		510	102					102		
13	Gerrit Bakker		SW¼ of SW¼				40		"		220	300	51	581	106				17	123		
14			SE¼ of SW¼																			
15																						
16	Milo R. & Tina Dahly		NE¼ of SE¼				40		No		225	720		945	189					189		
17	U. S. of America		NW¼ of SE¼																			
18	Oscar W. Hanson		SW¼ of SE¼				40		No		285	140		375	75					75		
19	Milo R. & Tina Dahly		SE¼ of SE¼				40		"		220			220	44					44		
20																						
							460				2584	2010	51	4645	749	283			17	1049		

	Sold for Taxes	Validations by School Districts as Equalized by Department of Taxation: District No. 5 Rate 125.14 Mills	District No. ..... Rate ..... Mills	District No. ..... Rate ..... Mills	District No. ..... Rate ..... Mills	District No. ..... Rate ..... Mills	District No. ..... Rate ..... Mills	Tax including State Homestead ..... Mills	State Tax on Non-Homestead 8.14 Mills	Special Taxes	Total Taxes	Paid	When Paid (Month Day Year)	Number of Receipt	March Settlement 1949	June Settlement 1949	Penalty	November Settlement 1949	Penalty	Collections to First Monday in January 1950	Penalty	Delinquent on First Monday in January 1950	Penalty	Total Delinquent Tax and Penalty	Remarks
		Dollars	Dollars	Dollars	Dollars	Dollars	Dollars	$ cts.	$ cts.	$ cts.	$ cts.				$ cts.	$ cts.	$ cts.	$ cts.	$ cts.	$ cts.	$ cts.	$ cts.	$ cts.	$ cts.	
1		469						12 78			12 78	PAID IN FULL	MAY 18 1949	5530		12 78									
2		37						6 84	14		6 98	PAID IN FULL	MAY 31 1949	9330		6 98									
3																									
4		44						8 14			8 14	PAID IN FULL	MAY 18 1949	5530		8 14									
5																									
6		73						13 52	28		13 80	PAID IN FULL	MAY 31 1949	9330		13 80									
7	SOLD FOR TAXES	100						18 52	38		18 90	PAID IN FULL	APRIL 1 1949	11743				32 70	82						
8	SOLD FOR TAXES	73						13 52	28		13 80	PAID IN FULL	AUG 1 1949	11743											
9																									
10																									
11		120						22 22			22 22	2nd Half Paid 1st Half Paid	OCT 18 1949 MAY 25 1949	13239 5813		11 11		11 11							
12	SOLD FOR TAXES	102						18 88			18 88											18 88			
13		123						22 76			22 76	1st Half Paid 2nd Half Paid	MAY 21 1949 OCT 31 1949	5588 13447		11 38		11 38							
14																									
15																									
16		189						34 98			34 98	2nd Half Paid 1st Half Paid	OCT 31 1949 MAY 20 1949	13227 5410		17 49		17 49							
17																									
18		75						13 88			13 88	PAID IN FULL 2nd Half Paid	OCT 31 1949 OCT 31 1949	13230 13227				13 88 4 07	.49						
19		44						8 14			8 14	1st Half Paid	MAY 20 1949	5410		4 07									
20																									
		# 766 383 1049						194 18	108		195 26					85 75		90 63				18 88			

Assessment Roll and Tax List of Real Property in the Town of Turtle Lake, Cass County, Minnesota, for Taxes for the Year 1948.

	In Whose Name Assessed	To Whom Transferred	Description of Property: Subdivision	Sec. or Lot	Town or Blk.	Rng.	Number of Acres of Land (Acres 100ths)	No. School District	Indicate Homestead Tax by H	Indicate Agricultural Land by A	True and Full Valuations: Land Exclusive of Structures and Improvements (Dollars)	Buildings and Other Structures (Dollars)	Machinery Permanently Attached to Real Estate (Dollars)	Total True and Full Value (Dollars)	Assessed Valuations: Rural: Homestead Up to $4,000 20% (Dollars)	Rural: Over $4,000 and Non-Homestead 33⅓% (Dollars)	All Other: Homestead Up to $4,000 25% (Dollars)	All Other: Over $4,000 and Non-Homestead 40% (Dollars)	Machinery Permanently Attached to Real Estate 33⅓% (Dollars)	Total Assessed Value (Dollars)	Total Assessed Value as Equalized by the Board of Review (Dollars)	Final Equalized Value (Dollars)
	U. S. of America		1 NE¼ of NE¼	11	141	30		5														
			2 NW¼ of NE¼																			
			3 SW¼ of NE¼																			
	U. S. of America		4 SE¼ of NE¼																			
	Bob George		5 S.55' of N.175' of S½ of NW¼ of NW¼ & W.100' of N.175' of S of NW¼				70	4			10	225		235	47					47		
	~~E. W. Blackburn~~		6 NE¼ of NW¼				39.70	"			215	240	51	506	91				17	108		
	Robert + Eula Blackburn		7 E½ of NW¼ of NW¼ lose E.15' of N.175'				19.60	"			110	80	51	241	38				17	55		
			8 SW¼ of NW¼																			
			9 SE¼ of NW¼																			
	Samuel H. + Ingri Evenson		10 S½ of S.85' of S of SW¼				20	10			111			111		37				37		
			11 NE¼ of SW¼																			
	George Lucak		12 NW¼ of SW¼				40	10			219			219		73				73		
	Ella Dahly - Sam & Grandall ~~Marshall~~		13 SW¼ of SW¼				40	"			180			180		60				60		
			14 W½ of SE¼ of SW¼																			
	George Lucak		15 W½ of N.85' of S.85' of				20	10			111			111		37				37		
	Samuel H. + Ingri Evenson		16 E½ of NE¼ of SE¼				20	"			111			111		37				37		
	George Lucak		17 NW¼ of SE¼				40	"			219			219		73				73		
	Samuel H. + Ingri Evenson		18 S½ of SW¼ of SE¼ Parkland Park lose to in 1947				20	"			111			111		37				37		
	"		19 SE¼ of SE¼				40	"			219	246		465		155				155		
	"		20 W½ of W½ of S.85' of				20	"			123			123		41				41		
							320				1739	791	102	2632	176	550			34	760		

	Sold for Taxes	Valuations by School Districts as Equalized by Department of Taxation: District No. 5 Rate 185 Mills (Dollars)	District No. ..... Rate ..... Mills (Dollars)	District No. ..... Rate ..... Mills (Dollars)	District No. ..... Rate ..... Mills (Dollars)	District No. ..... Rate ..... Mills (Dollars)	District No. ..... Rate ..... Mills (Dollars)	Tax including State Homestead ..... Mills ($ cts.)	State Tax on Non-Homestead 9.86 Mills ($ cts.)	Special Taxes ($ cts.)	Total Taxes ($ cts.)		Paid	When Paid: Month Day Year	Number of Receipt	March Settlement 1949 ($ cts.)	June Settlement 1949 ($ cts.)	Penalty ($ cts.)	November Settlement 1949 ($ cts.)	Penalty ($ cts.)	Collections to First Monday in January 1950 ($ cts.)	Penalty ($ cts.)	Delinquent as First Monday in January 1950 ($ cts.)	Total Delinquent Tax and Penalty ($ cts.)	Remarks
1												1													
2												2													
3												3													
4												4													
5		H 47						8.70			8.70	5	PAID IN FULL MAY 20 1949		5557		8.70 ✓								
6		H 108						20.00			20.00	6	PAID IN FULL MAY 28 1949		6388		20.00 ✓								
7		H 55						10.18			10.18	7	PAID IN FULL JUL 1 1949		9035				10.18 ✓	21					
8												8													
9												9													
10		37						6.84	14		6.98	10	✓				6.98						6.98	7.68	
11												11													
12		73						13.52	28 ✓		13.80	12	PAID IN FULL MAY 31 1949		9339		13.80 ✓								
13		60						11.10	24 ✓		11.34	13	PAID IN FULL MAY 28 1949		5531		11.34 ✓								
14												14													
15		37						6.84	14 ✓		6.98	15	PAID IN FULL MAY 31 1949		9339		6.98 ✓								
16		37						6.84	14		6.98	16	✓										6.98	7.68	
17		73						13.52	28 ✓		13.80	17	PAID IN FULL MAY 31 1949		9339		13.80 ✓								
18		37						6.84	14		6.98	18	✓										6.98	7.68	
19		155						28.70	60		29.30	19	✓										29.30	32.23	
20		41						7.58	16		7.74	20	✓										7.74	8.51	
		H 320 552 760						140.66	2.12		142.78						74.62		10.18				57.74		

Assessment Roll and Tax List of Real Property in the Town of Turtle Lake, Cass County, Minnesota, for Taxes for the Year 1948.

	In Whose Name Assessed	To Whom Transferred	Description of Property: Subdivision	Sec. or Lot	Town or Block	Rng.	Number of Acres of Land (Acres / Tenths)	No. School District	True and Full Valuations: Land Exclusive of Structures and Improvements (Dollars)	Buildings and Other Structures (Dollars)	Machinery Permanently Attached to Real Estate (Dollars)	Total True and Full Value (Dollars)	Assessed Valuations: Rural: Homestead Up to $6,000 20% (Dollars)	Rural: Over $6,000 and Non-Homestead 33⅓% (Dollars)	All Other: Homestead Up to $4,000 25% (Dollars)	All Other: Over $4,000 and Non-Homestead 40% (Dollars)	Machinery Permanently Attached to Real Estate 33⅓% (Dollars)	Total Assessed Value (Dollars)	Total Assessed Value as Equalized by the Board of Review (Dollars)	Final Equalized Value (Dollars)
1	Milo Dahly		W½ of NE¼ of NE¼	12	141	30	20	5	60			60		20				20		
2			NW¼ of NE¼																	
3			SW¼ of NE¼																	
4			SE¼ of NE¼																	
5	U. S. of America		E½ of E½ of N½																	
6	Peter Bakker		N½ of NE¼ of NW¼				20		110	100		210	42					42		
7	~~Peter Bakker~~ Carp. Depriv.		NW¼ of NW¼				40		220	40		260	52					52		
8	~~Ernest~~ Ernest & Viola Blackburn	FB Blackburn	S½ of SW¼ of NW¼				20		96			96		32				32		
9	Myron ~~Walter~~ W. + Grace ~~Elizabeth~~ Jones		SE¼ of NW¼				40		245	335		580	116					116		
10																				
11			NE¼ of SW¼																	
12			NW¼ of SW¼																	
13	Samuel H. + Inga's Evenson		SW¼ of SW¼				40		231			231		77				77		
14	"		SE¼ of SW¼				40		219			219		73				73		
15																				
16			NE¼ of SE¼																	
17	~~Emilia M. Evenson + Clifton Evenson~~ ~~Mae E. Good~~		NW¼ of SE¼				40		255	672		927		309				309		
18	Martin Rust		SW¼ of SE¼				40		230	95		325	65					65		
19	"		SE¼ of SE¼				40		220			220	44					44		
20																				
							340		1886	1242		3128	317	511				830		

	Sold for Taxes	Valuations by School Districts as Equalized by Department of Taxation: District No. 5 Rate 125.11 Mills	District No. ..... Rate ..... Mills	District No. ..... Rate ..... Mills	District No. ..... Rate ..... Mills	District No. ..... Rate ..... Mills	District No. ..... Rate ..... Mills	Tax including State Homestead ..... Mills	State Tax on Non-Homestead 3.86 Mills	Special Taxes	Total Taxes	Paid	When Paid (Month Day Year)	Number of Receipt	March Settlement 1949	June Settlement 1949	Penalty	November Settlement 1949	Penalty	Collections to First Monday in January 1950	Penalty	Delinquent on First Monday in January 1950	Penalty	Total Delinquent Tax and Penalty	Remarks
		Dollars	Dollars	Dollars	Dollars	Dollars	Dollars	$ cts.	$ cts.	$ cts.	$ cts.				$ cts.	$ cts.	$ cts.	$ cts.	$ cts.	$ cts.	$ cts.	$ cts.	$ cts.	$ cts.	
1		20						3.70	.08 ✓		3.78	✓ 2nd Half Paid 1st Half Paid	OCT 21 1949 MAY 20 1949	13267 5470		1.89 ✓		1.89 ✓							
2																									
3																									
4																									
5																									
6		H 47						7.78			7.78	2nd Half Paid 1st Half Paid	OCT 21 1949 MAY 27 1949	13846 5687		3.89 ✓		3.89 ✓							
7		H 52						9.62			9.62	PAID IN FULL	APR 20 1949	4713		9.62 ✓									
8		H 32						5.92	.12 ✓		6.04	PAID IN FULL	MAY 20 1949	6308		6.04 ✓									
9		H 116						21.48			21.48	2nd Half Paid 1st Half Paid	OCT 21 1949 MAY 21 1949	13784 5580		10.74 ✓		10.74 ✓							
10																									
11																									
12																									
13		77						14.26	.30		14.56 ✓												14.56	16.07	
14		73						13.52	.28		13.80 ✓												13.80	15.18	
15																									
16																									
17		309						57.20	1.20 ✓		58.40 ✓	PAID IN FULL	APR 26 1949	5054		58.40 ✓									
18	SOLD FOR TAXES	H 65						12.04			12.04	1st Half Paid	MAY 2 1949	4952		6.02 ✓								6.02	
19	SOLD FOR TAXES	H 44						8.14			8.14	1st Half Paid	MAY 2 1949	4952		4.07 ✓								4.07	
20																									
		H 319 511 830						153.66	1.98		155.64					100.67		16.52					38.45	

Assessment Roll and Tax List of Real Property in the Town of Turtle Lake, Cass County, Minnesota, for Taxes for the Year 1948.

	In whose name assessed	To whom transferred	Description of property: Subdivision	Sec. or Lot	Town or Block	Reg.	Number of Acres of Land (Acres / 100ths)	No. School District	Indicate Homestead Yes or No	Indicate Homestead Yes or No	True and Full Valuations: Land Exclusive of Structures and Improvements (Dollars)	Buildings and Other Structures (Dollars)	Machinery Permanently Attached to Real Estate (Dollars)	Total True and Full Value (Dollars)	Assessed Valuations: Rural: Homestead Up to $4,000 20% (Dollars)	Rural: Over $4,000 Non-Homestead 33⅓% (Dollars)	All Other: Homestead Up to $4,000 25% (Dollars)	All Other: Over $4,000 Non-Homestead 40% (Dollars)	Machinery Permanently Attached to Real Estate 33⅓% (Dollars)	Total Assessed Value (Dollars)	Total Assessed Value Equalized by the Board of Review (Dollars)	Final Equalized Value (Dollars)
1	Nels Begby		NE ¼ of NE ¼	13	141	30	40	5	yes		220			220	44					44		
2	"		NW ¼ of NE ¼				40		yes		195	220	51	466	83				17	100		
3	Adolph M. Bredison		SW ¼ of NE ¼				40		"		200			200	40					40		
4	"		SE ¼ of NE ¼				40		"		240	325		565	113					113		
5																						
6	Joseph J. & Martha J. Ilk. ~~Henry Berkson~~		NE ¼ of NW ¼				40		yes		219			219		73				73		
7	" "		NW ¼ of NW ¼ less N. 7 rds. of W. 11½ rds.				39		"		216			216		72				72		
8	" "		SW ¼ of NW ¼				40		"		219			219		73				73		
9	"		SE ¼ of NW ¼				40		"		219			219		73				73		
10	Hope Lutheran Church		N. 7 rds. of W. 11½ rds. of NW ¼ of NW ¼ (Cemetery)																			
11	State of Minnesota		NE ¼ of SW ¼																			
12	State of Minnesota		NW ¼ of SW ¼																			
13	State of Minnesota		SW ¼ of SW ¼																			
14			SE ¼ of SW ¼																			
15																						
16	Axel Shaw		NE ¼ of SE ¼				40		yes		231			231		77				77		
17	"		NW ¼ of SE ¼				40		"		183			183		61				61		
18	State of Minnesota		SW ¼ of SE ¼																			
19			SE ¼ of SE ¼																			
20																						
							399				2142	545	51	2738	280	429			17	726		

	Sold for taxes	Valuations by school districts as equalized by Department of Taxation: District No. 5 Rate 18.5 Mills	District No. ..... Rate ..... Mills	District No. ..... Rate ..... Mills	District No. ..... Rate ..... Mills	District No. ..... Rate ..... Mills	District No. ..... Rate ..... Mills	Tax including State Homestead ..... Mills	State Tax on Non-Homestead 5.86 Mills	Special Taxes	Total Taxes		Paid	When paid	Number of Receipt	March Settlement 1949	June Settlement 1949	Penalty	November Settlement 1949	Penalty	Collections to First Monday in January 1950	Penalty	Delinquent on First Monday in January 1950	Total Delinquent Tax and Penalty	Remarks
		Dollars	Dollars	Dollars	Dollars	Dollars	Dollars	$ cts.	$ cts.	$ cts.	$ cts.			Month Day Year				$ cts.	$ cts.	$ cts.	$ cts.	$ cts.	$ cts.	$ cts.	
1								8.14			8.14	1	[redacted]	OCT 31 1949	13446				8.14 ✓	93					
2	SOLD FOR TAXES	H 44						18.52			18.52	2	[redacted]	OCT 31 1949	13446				18.52 ✓						
3	SOLD FOR TAXES	H 100						7.40			7.40	3	2nd Half Paid	OCT 21 1949	12805				3.70 ✓						
													1st Half Paid	MAY 28 1949	6115										
4	SOLD FOR TAXES	H 113						20.92			20.92	4	2nd Half Paid	OCT 21 1949	12805		10.46		10.46 ✓						
													1st Half Paid	MAY 28 1949	6115										
5												5													
6		73						13.52	28 ✓		13.80	6	PAID IN FULL	MAR 31 1949	4411		13.80 ✓								
7		72						13.32	28 ✓		13.60	7	PAID IN FULL	MAR 31 1949	4411		13.60 ✓								
8		73						13.52	28 ✓		13.80	8	PAID IN FULL	MAR 31 1949	4411		13.80 ✓								
9		73						13.52	28 ✓		13.80	9	PAID IN FULL	MAR 31 1949	4411		13.80 ✓								
10												10													
11												11													
12												12													
13												13													
14												14													
15												15													
16		77						14.26	30		14.56	16												14.56 & 16.02	
17		61						11.30	24		11.54	17												11.54 & 12.69	
18												18													
19												19													
20												20													
	# 399 427 726							34.42	1.66		136.08						69.16		40.82					26.10	

	In Whose Name Assessed	To Whom Transferred	Description of Property: Subdivision	Sec. or Lot	Town or Block	Rng.	Number of Acres of Land (Acres / Miles)	No. School District	Indicate Homestead Tax by Ho	Indicate Non-Homestead Tax by No	True and Full Valuations: Land Exclusive of Structures and Improvements	Buildings and Other Structures	Machinery Permanently Attached to Real Estate	Total True and Full Value	Assessed Valuations: Rural: Homestead Up to $4,000 20%	Rural: Over $4,000 and Non-Homestead 33⅓%	All Other: Homestead Up to $4,000 25%	All Other: Over $4,000 Non-Homestead 40%	Machinery Permanently Attached to Real Estate 33⅓%	Total Assessed Value	Total Assessed Value as Equalized by the Board of Review	Final Equalized Value
											Dollars				Dollars	Dollars	Dollars	Dollars	Dollars	Dollars	Dollars	Dollars
1	~~Frank J. & Anna J. Sch~~ ~~Henry L. Evenson~~	Sch	NE¼ of NE¼	14	141	30	40	5	Ho		240	171		411		137				137		
2	" "	"	NW¼ of NE¼				40		"		219			219		73				73		
3	" "	"	SW¼ of NE¼				40		"		207			207		69				69		
4	" "	"	SE¼ of NE¼				40		"		219			219		73				73		
5																						
6	U. S. of America		W½ of NE¼ of NW¼																			
7	Klass Bakker		NW¼ of NW¼				40		No		345	140	51	486	77				17	94		
8	"		SW¼ of NW¼				40		"		155			155	31					31		
9	"		SE¼ of NW¼				40		"		220			220	44					44		
10	Axel Skaw		S½ of N½ of NW¼ less 1½ acres				19		"		105	85		190	38					38		
11	Oscar Christopherson		NE¼ of SW¼				40		"		225	20		245	49					49		
12	State of Minnesota		NW¼ of SW¼																			
13	Oscar Christopherson		SW¼ of SW¼				40		No		220			220	44					44		
14	State of Minnesota		SE¼ of SW¼																			
15	Dallas & Mayo Skaw		1 ac. in NE cor. of NE¼ of NW¼				1		Yes		30	80		110	22					22		
16	U. S. of America		NE¼ of SE¼																			
17	U. S. of America		NW¼ of SE¼																			
18	U. S. of America		SW¼ of SE¼																			
19	U. S. of America		SE¼ of SE¼																			
20																						
							380				2085	496	51	2632	305	352			17	674		

	Sold for Taxes	Valuations at School Districts as Equalized by Department of Taxation: District No. 5 Rate 112.34 Mills	District No. ..... Rate ..... Mills	District No. ..... Rate ..... Mills	District No. ..... Rate ..... Mills	District No. ..... Rate ..... Mills	District No. ..... Rate ..... Mills	Tax including State Homestead ..... Mills	State Tax on Non-Homestead 3.86 Mills	Special Taxes	Total Taxes	Paid	When Paid: Month Day Year	Number of Receipt	March Settlement 1949	June Settlement 1949	Penalty	November Settlement 1949	Penalty	Collections to First Monday in January 1950	Penalty	Delinquent on First Monday in January 1950	Penalty	Total Delinquent Tax and Penalty	Remarks
		Dollars	Dollars	Dollars	Dollars	Dollars	Dollars	$ cts.	$ cts.	$ cts.	$ cts.														
1		137						2536	52		2588	PAID IN FULL	MAR 31 1949	4411		2588									
2		73						1352	28		1380	PAID IN FULL	MAR 31 1949	4411		1380									
3		69						1278	26		1304	PAID IN FULL	MAR 31 1949	4411		1304									
4		73						1352	28		1380	PAID IN FULL	MAR 31 1949	4411		1380									
5																									
6																									
7		H 94						1740			1740	PAID IN FULL	MAY 26 1949			1740									
8		H 31						574			574	PAID IN FULL	MAY 26 1949	5849		574									
9		H 44						814			814	PAID IN FULL	MAY 26 1949			814									
10		H 38						704			704											704	774		
11		H 49						908			908	PAID IN FULL	MAR 4 1949	3026		908									
12																									
13		H 44						814			814	PAID IN FULL	MAR 4 1949	3026		814									
14																									
15	SOLD FOR TAXES	H 22						408			408											408			
16																									
17																									
18																									
19																									
20																									
		H 332 342 674						12480	134		12614					11502						1112			

Assessment Roll and Tax List of Real Property in the Town of Turtle Lake, Cass County, Minnesota, for Taxes for the Year 1948.

Form 1C-D

	Name	In whose name assessed	To whom transferred	Description of property: Subdivision	Sec. or Lot	Town or Block	Rng.	Number of Acres of Land (Acres / 100ths)	No. School District	Indicate homestead Tax or No	Indicate agricultural Tax or No	True and Full Valuations: Land Exclusive of Structures and Improvements (Dollars)	Buildings and Other Structures (Dollars)	Machinery Permanently Attached to Real Estate (Dollars)	Total True and Full Value (Dollars)	Assessed Valuations: Rural: Homestead Up to $4,000 20% (Dollars)	Rural: Over $4,000 and Non-Homestead 33⅓% (Dollars)	All Other: Homestead Up to $4,000 25% (Dollars)	All Other: Over $4,000 and Non-Homestead 40% (Dollars)	Machinery Permanently Attached to Real Estate 33⅓% (Dollars)	Total Assessed Value (Dollars)	Total Assessed Value Equalized by the Board of Review (Dollars)	Final Equalized Value (Dollars)
1	Wilbert H. Blackburn	~~Wilbert H. Blackburn~~	~~Wilbert H. Blackburn~~	NE ¼ of NE ¼	15	141	30	40	5	No		221			221		77				77		
2				NW ¼ of NE ¼				40		No		225	400		625	125					125		
3				SW ¼ of NE ¼																			
4				SE ¼ of NE ¼																			
5																							
6		U. S. of America		NE ¼ of NW ¼																			
7		U. S. of America		NW ¼ of NW ¼																			
8		U. S. of America		SW ¼ of NW ¼																			
9				SE ¼ of NW ¼																			
10																							
11		U. S. of A.		NE ¼ of SW ¼																			
12		U. S. of America		NW ¼ of SW ¼																			
13		State of Minnesota		~~SW ¼ of SW ¼~~ Lot 4																			
14		State of Minnesota		~~SE ¼ of SW ¼~~ " 5																			
15																							
16		U. S. of America		~~NE ¼ of SE ¼~~ " 2																			
17		U. S. of America		~~NW ¼ of SE ¼~~ " 3																			
18		State of Minnesota		~~NW ¼ of SE ¼~~ " 1																			
19		State of Minnesota		SE ¼ of SE ¼																			
20																							
								80				456	400		856	125	77				202		

Report

	Sold for Taxes	Validations by School Districts as Equalized by Department of Taxation: District No. 5 Rate 18.5 Mills (Dollars)	District No. ..... Rate ..... Mills (Dollars)	District No. ..... Rate ..... Mills (Dollars)	District No. ..... Rate ..... Mills (Dollars)	District No. ..... Rate ..... Mills (Dollars)	District No. ..... Rate ..... Mills (Dollar)	Tax including State Homestead ..... Mills ($ cts.)	State Tax on Non-Homestead 3.86 Mills ($ cts.)	Special Taxes ($ cts.)	Total Taxes ($ cts.)	Paid	When Paid (Month Day Year)	Number of Receipt	March Settlement 1949 ($ cts.)	June Settlement 1949 ($ cts.)	Penalty ($ cts.)	November Settlement 1949 ($ cts.)	Penalty ($ cts.)	Collections to First Monday in January 1950 ($ cts.)	Penalty ($ cts.)	Delinquent to First Monday in January 1950 ($ cts.)	Total Delinquent Tax and Penalty ($ cts.)	Remarks
1		77						1426	30		1456	PAID IN FULL	JUL 1 1949	7055				1456	29					
2		H 125						2314			2314	PAID IN FULL	MAR 10 1949	5067		2314								
3																								
4																								
5																								
6																								
7																								
8																								
9																								
10																								
11																								
12																								
13																								
14																								
15																								
16																								
17																								
18																								
19																								
20																								
	H 125 / 77 / 202							3746	30		3770					2314		1456						

Dunn's Point

King's Green Shores

Assessment Roll and Tax List of Real Property in the Town of Turtle Lake, Cass County, Minnesota, for Taxes for the Year 1948.

	In Whose Name Assessed	To Whom Transferred	Description of Property: Subdivision	Sec. or Lot	Town or Block	Rng.	Number of Acres of Land (Acres / 100ths)	No. School District	Indicate Homestead Tax Year	Indicate Agricultural Tax Year	True and Full Valuations: Land Exclusive of Structures and Improvements (Dollars)	Buildings and Other Structures (Dollars)	Machinery Attached to Real Estate (Dollars)	Total True and Full Value (Dollars)	Assessed Valuations: Rural: Homestead Up to $4,000 20%	Rural: Over $4,000 and Non-Homestead 33⅓%	All Other: Homestead Up to $4,000 25%	All Other: Over $4,000 and Non-Homestead 40%	Machinery Permanently Attached to Real Estate 33⅓%	Total Assessed Value	Total Assessed Value as Equalized by the Board of Review (Dollars)	Final Equalized Value (Dollars)
	U. S. of America		NE ¼ of NE ¼	16	141	30		5														
	U. S. of America		NW ¼ of NE ¼ Lot 1																			
	U. S. of America		S ½ of SW ¼ of NE ¼																			
	U. S. of America		SE ¼ of NE ¼																			
	U. S. of America		" 2																			
	State of Minnesota		~~NE ¼ of NW ¼~~ " 5																			
	U. S. of America		NW ¼ of NW ¼																			
	U. S. of America		~~SW ¼ of NW ¼~~																			
	U. S. of America		~~SE ¼ of NW ¼~~ " 3																			
	Minnie Flejinger		" 6				38.57	Po			201			201		67				67		
	U. S. of America		~~NE ¼ of SW ¼~~ " 4																			
			NW ¼ of SW ¼																			
			SW ¼ of SW ¼																			
			SE ¼ of SW ¼																			
	Minnie Flejinger		" 7				30.74	Po			162			162		54				54		
			NE ¼ of SE ¼																			
			NW ¼ of SE ¼																			
			SW ¼ of SE ¼																			
	State of Minnesota		~~SE ¼ of SE ¼~~ " 8																			
							69.31				363			363		121				121		

	Sold for Taxes	Validations by School Districts as Equalized by Department of Taxation: District No. 5 Rate 15 Mills (Dollars)	District No. ..... Rate ..... Mills (Dollars)	District No. ..... Rate ..... Mills (Dollars)	District No. ..... Rate ..... Mills (Dollars)	District No. ..... Rate ..... Mills (Dollars)	District No. ..... Rate ..... Mills (Dollars)	Tax including State Homestead ..... Mills ($ cts.)	State Tax on Non-Homestead 3.86 ..... Mills ($ cts.)	Special Taxes ($ cts.)	Total Taxes ($ cts.)	Paid	When Paid (Month Day Year)	Number of Receipt	March Settlement 1949 ($ cts.)	June Settlement 1949 ($ cts.)	Penalty ($ cts.)	November Settlement 1949 ($ cts.)	Penalty ($ cts.)	Collections to First Monday in January 1950 ($ cts.)	Penalty ($ cts.)	Delinquent on First Monday in January 1950 ($ cts.)	Total Delinquent Tax and Penalty ($ cts.)	Remarks
1												1												
2												2												
3												3												
4												4												
5												5												
6												6												
7												7												
8												8												
9												9												
10		67						124	26		1266	10	1st Half Paid MAY 31 1949 2nd Half Paid OCT 31 1949	9337 13821		633		633						
11												11												
12												12												
13												13												
14												14												
15		54						10 00	20		1020	15	1st Half Paid MAY 31 1949 2nd Half Paid OCT 31 1949	9337 13821		510		510						
16												16												
17												17												
18												18												
19												19												
20												20												
		121						2240	46		2286					1143		1143						

Assessment Roll and Tax List of Real Property in the Town of Turtle Lake, Cass County, Minnesota, for Taxes for the Year 1948.

Form 46-D—Must not be taken, detached

		DESCRIPTION OF PROPERTY							TRUE AND FULL VALUATIONS				ASSESSED VALUATIONS							
													RURAL		ALL OTHER					
IN WHOSE NAME ASSESSED	TO WHOM TRANSFERRED		SUBDIVISION	Sec. or Lot	Town or Block	Rng.	Number of Acres of Land (Acres / 100ths)	No. School District	Indicate Homestead Tax by H	Indicate Agricultural Tax by A	LAND Exclusive of Structures and Improvements (Dollars)	BUILDINGS and Other Structures (Dollars)	MACHINERY Permanently Attached to Real Estate (Dollars)	TOTAL True and Full Value (Dollars)	Homestead Up to $4,000 20% (Dollars)	Over $4,000 and Non-Homestead 33⅓% (Dollars)	Homestead Up to $4,000 25% (Dollars)	Over $4,000 and Non-Homestead 40% (Dollars)	MACHINERY Permanently Attached to Real Estate 33⅓% (Dollars)	TOTAL ASSESSED VALUE (Dollars)	Total Assessed Value as Equalized by the Board of Review (Dollars)	FINAL EQUALIZED VALUE (Dollars)
U. S. of America		1	NE¼ of NE¼	17	141	30		5														
U. S. of America		2	NW¼ of NE¼																			
Henry Bakker		3	S½ of SW¼ of NE¼				20		H		99			99		33				33		
U. S. of America		4	SE¼ of NE¼																			
U. S. of America		5	W½ of W½ of NE¼																			
State of Minnesota		6	N½ of NE¼ of NW¼																			
U. S. of America		7	NW¼ of NW¼																			
		8	SW¼ of NW¼																			
U. S. of America		9	~~SE¼ of NW¼~~ Lot 4																			
State of Minnesota		10	N½ of NE¼ of NW¼ " 3																			
U. S. of America		11	~~NE¼ of SW¼~~ " 6																			
U. S. of America		12	~~NW¼ of SW¼~~ " 5																			
U. S. of America		13	SW¼ of SW¼																			
U. S. of America		14	SE¼ of SW¼																			
State of Minnesota		15	Lot 2																			
		16	NE¼ of SE¼																			
U. S. of America		17	~~NW¼ of SE¼~~ " 7																			
U. S. of America		18	SW¼ of SE¼																			
State of Minnesota		19	~~SE¼ of SE¼~~ " 8																			
		20																				
							20				99			99		33				33		

	SOLD FOR TAXES	VALIDATIONS BY SCHOOL DISTRICTS AS EQUALIZED BY DEPARTMENT OF TAXATION: District No. 5 Rate 19.5 Mills	District No. ..... Rate ..... Mills	District No. ..... Rate ..... Mills	District No. ..... Rate ..... Mills	District No. ..... Rate ..... Mills	District No. ..... Rate ..... Mills	Tax including State Homestead ..... Mills	State Tax on Non-Homestead 5.86 Mills	SPECIAL TAXES	TOTAL TAXES		PAID	WHEN PAID	Number of Receipt	March Settlement 1949	June Settlement 1949	Penalty	November Settlement 1949	Penalty	Collections to First Monday in January 1950	Penalty	Delinquent on First Monday in January 1950	Penalty	Total Delinquent Tax and Penalty	REMARKS
		Dollars	Dollars	Dollars	Dollars	Dollars	Dollar	$ cts.	$ cts.	$ cts.	$ cts.			Month Day Year		$ cts.	$ cts.	$ cts.	$ cts.	$ cts.	$ cts.	$ cts.	$ cts.	$ cts.	$ cts.	
1												1														
2												2														
3		33						6.10	12	✓	622	3	2nd Half Paid ✓ 1st Half Paid	OCT 31 19[illegible] MAY 31 19[illegible]	13599 5716		311 ✓		311 ✓							
4												4														
5												5														
6												6														
7												7														
8												8														
9												9														
10												10														
11												11														
12												12														
13												13														
14												14														
15												15														
16												16														
17												17														
18												18														
19												19														
20												20														
		33						6.10	12		622						311		311							

Assessment Roll and Tax List of Real Property in the Town of Turtle Lake, Cass County, Minnesota, for Taxes for the Year 1948.

Form 50 D

	In whose name assessed	To whom transferred	Description of property: Subdivision	Sec. or Lot	Town or Block	Rng.	Number of Acres of Land: Acres	100ths	No. School District	Indicate Homestead Tax	Indicate Non-Homestead Tax	True and Full Valuations: Land Exclusive of Structures and Improvements	Buildings and Other Structures	Machinery Permanently Attached to Real Estate	Total True and Full Value	Assessed Valuations: Rural: Homestead Up to $4,000 20%	Rural: Over $4,000 Non-Homestead 33⅓%	All Other: Homestead Up to $4,000 25%	All Other: Over $4,000 Non-Homestead 40%	Machinery Permanently Attached to Real Estate 33⅓%	Total Assessed Value	Total Assessed Value as Equalized by the Board of Review	Final Equalized Value
							Acres	100ths				Dollars	Dollars	Dollars	Dollars	Dollars	Dollars	Dollars	Dollars	Dollars	Dollars	Dollars	Dollars
1	Edwin Houlson		W½ of NE¼ of NE¼	18	141	30	20		5	No		110	13		110	22					22		
2	"		NW¼ of NE¼				40			"		255	135		390	78					78		
3			SW¼ of NE¼																				
4	U. S. of America		~~SE¼ of NE¼~~ Lot 3																				
5	U. S. of America		" 4																				
6	M. B. + Ethel Freman		NE¼ of NW¼ " 13				21	74		No		129			129		43				43		
7	" " "		NW¼ of NW¼ " 14																				
8	~~Lou Norton~~ Am P Kutzu		SW¼ of NW¼ " 8				29	81		No		170	150		320	64					64		
9	State of Minnesota		SE¼ of NW¼ " 7																				
10	U. S. of America		" 2																				
11	Robert L + Georgena F. Brooks		NE¼ of SW¼				40			No		225			225	45					45		
12	"		NW¼ of SW¼ " 9				41	48		"		230			230	46					46		
13	"		SW¼ of SW¼ Lot 10 less 1½ rds g W 10 rds				40	69		"		225	185		410	82					82		
14	Basil Stofner		SE¼ of SW¼				40			No		219			219		73				73		
15	Edwin Houlson		NE¼ of NW¼				40			No		220			220	44					44		
16	U. S. of America		NE¼ of SE¼ Lot 5																				
17	U. S. of America		NW¼ of SE¼ " 6																				
18	Robert L + Georgena Brooks		SW¼ of SE¼				40			No		200			200	40					40		
19	~~H. S. A. First National Bank, Walker~~		SE¼ of SE¼				40			No		219			219		73				73		
20	Marion D. + Ollie Hanlin		d 16 rds g W 10 rds g Lot 10		1					No		25	150		175	35					35		
							394	72				2227	620		2847	456	189				645		

Cass County, Minnesota, for Taxes for the Year 1948.

	Sold for Taxes	Valuations by School Districts as Equalized by Department of Taxation: District No. 5 Rate 115 Mills	District No. ..... Rate ..... Mills	District No. ..... Rate ..... Mills	District No. ..... Rate ..... Mills	District No. ..... Rate ..... Mills	District No. ..... Rate ..... Mills	Tax including State Homestead ..... Mills	State Tax on Non-Homestead 3.86 Mills	Special Taxes	Total Taxes	Paid	When Paid: Month Day Year	Number of Receipt	March Settlement 1949	June Settlement 1949	Penalty	November Settlement 1949	Penalty	Collections to First Monday in January 1950	Penalty	Delinquent on First Monday in January 1950	Penalty	Total Delinquent Tax and Penalty	Remarks
		Dollars	Dollars	Dollars	Dollars	Dollars	Dollars	$ cts.	$ cts.	$ cts.	$ cts.						$ cts.	$ cts.	$ cts.	$ cts.	$ cts.	$ cts.	$ cts.	$ cts.	
1		4 07						4 01			4 01	PAID IN FULL	OCT 31 1949	5557				18 52	65						
2		4 78						14 44			14 44	PAID IN FULL	OCT 31 1949												
3																									
4																									
5																									
6		43						7 96	16		8 12	PAID IN FULL	MAY 31 1949	5971		8 12									
7																									
8		4 64						11 84			11 84	PAID IN FULL	MAY 21 1949	5771		11 84									
9																									
10																									
11		4 45						8 32			8 32	1st Half Paid 2nd Half Paid	MAY 25 1949 OCT 3 1949	5331 7200		4 16		4 16							
12		4 46						8 52			8 52	1st Half Paid 2nd Half Paid	MAY 25 1949 OCT 3 1949	5331 7200		4 26		4 26							
13		4 87						15 18			15 18	1st Half Paid 2nd Half Paid	MAY 25 1949 OCT 3 1949	5331 7200		7 59		7 59							
14		73						13 52	28		13 80	1st Half Paid 2nd Half Paid	MAY 26 1949 OCT 14 1949	5392 7800		6 90		6 90							
15		4 44						8 14			8 14	PAID IN FULL	OCT 31 1949	5557				5 14	28						
16																									
17																									
18		4 40						7 40			7 40	1st Half Paid 2nd Half Paid	MAY 25 1949 OCT 3 1949	5331 7200		3 70		3 70							
19	SOLD FOR TAXES	73						13 52	28		13 80	Deed Case Confirmation proc. completed													13 80 canc.
20	SOLD FOR TAXES	4 35						6 48			6 48	2nd Half Paid 1st Half Paid	OCT 9 1948 MAY 31 1949	7882 5971		3 24		3 24							
		4 56 1 19 6 45						119 40	72		120 12					119 81		56 51							13 80

Assessment Roll and Tax List of Real Property in the Town of Turtle Lake, Cass County, Minnesota, for Taxes for the Year 1948.

Form 5CD must be written, printed or typewritten

	In whose name assessed	To whom transferred		Description of property: Subdivision	Sec. or Lot	Town or Block	Rng.	Number of Acres of Land (Acres / 100ths)	No. School District	Indicate Homestead Tax or No	Indicate Agricultural Tax or No	True and Full Valuations: Land Exclusive of Structures and Improvements (Dollars)	Buildings and Other Structures (Dollars)	Machinery Permanently Attached to Real Estate (Dollars)	Total True and Full Value (Dollars)	Assessed Valuations: Rural: Homestead Up to $4,000 20% (Dollars)	Rural: Over $4,000 and Non-Homestead 33⅓% (Dollars)	All Other: Homestead Up to $4,000 25% (Dollars)	All Other: Over $4,000 and Non-Homestead 40% (Dollars)	Machinery Permanently Attached to Real Estate 33⅓% (Dollars)	Total Assessed Value (Dollars)	Total Assessed Value as Equalized by the Board of Review (Dollars)	Final Equalized Value (Dollars)
	U. S. of America		1	NE ¼ of NE ¼	19	141	30		5														
	U. S. of America		2	NW ¼ of NE ¼																			
	U. S. of America		3	SW ¼ of NE ¼																			
	U. S. of America		4	SE ¼ of NE ¼																			
			5																				
	Mary Ann Norton		6	NE ¼ of NW ¼				40		Yes		225			225	45					45		
	"		7	~~NW ¼ of NW ¼~~ Lot 1				41.92		"		230	1135		1365	273					273		
	U. S. of America		8	~~SW ¼ of NW ¼~~ " 2																			
	U. S. of America		9	SE ¼ of NW ¼																			
			10																				
	U. S. of America		11	NE ¼ of SW ¼																			
	U. S. of America		12	N.W. ¼ of S.W. ¼ " 3																			
	U. S. of America		13	~~S.W. ¼ of S.W. ¼~~ " 4																			
	U. S. of America		14	SE ¼ of SW ¼																			
			15																				
	U. S. of America		16	NE ¼ of SE ¼																			
	Wm. Garity		17	NW ¼ of SE ¼				40		Yes		200			200	40					40		
	"		18	SW ¼ of SE ¼				40		"		210	40		250	50					50		
	U. S. of America		19	SE ¼ of SE ¼																			
			20																				
								161.92				865	1175		2040	408					408		

Valuations by School Districts as Equalized by Department of Taxation

	Sold for Taxes	District No. 5 Rate 115 Mills (Dollars)	District No. ..... Rate ..... Mills (Dollars)	District No. ..... Rate ..... Mills (Dollars)	District No. ..... Rate ..... Mills (Dollars)	District No. ..... Rate ..... Mills (Dollars)	District No. ..... Rate ..... Mills (Dollars)	Tax including State Homestead ..... Mills ($ cts.)	State Tax on Non-Homestead 3.16 Mills ($ cts.)	Special Taxes ($ cts.)	Total Taxes ($ cts.)		Paid	When Paid (Month Day Year)	Number of Receipt	March Settlement 1949 ($ cts.)	June Settlement 1949 ($ cts.)	Penalty ($ cts.)	November Settlement 1949 ($ cts.)	Penalty ($ cts.)	Collections to First Monday in January 1950 ($ cts.)	Penalty ($ cts.)	Delinquent on First Monday in January 1950 ($ cts.)	Total Delinquent Tax and Penalty ($ cts.)	Remarks
1												1													
2												2													
3												3													
4												4													
5												5													
6		H 45						132			832	6	2nd Half Paid 1st Half Paid	NOV 10 1949 MAY 31 1949	14050 8761		416 ✓				416 ✓		235		
7		H 273						5054			5054	7	2nd Half Paid 1st Half Paid	NOV 10 1949 MAY 31 1949	14050 8761		2527 ✓				2527 ✓				
8												8													
9												9													
10												10													
11												11													
12												12													
13												13													
14												14													
15												15													
16												16													
17		H 40						74			74	17	Balance Paid Part Paid	OCT 22 1949 MAY 31 1949	6978 8761		66 ✓		8 ✓						~~8.00 due bal.~~
18		H 50						92			92	18	Balance Paid Part Paid	OCT 22 1949 MAY 31 1949	6978 8761										
19												19													
20												20													
		H 408						7552			7552						3809		800		29.43				

Form 61-D (not to exceed 100 lines)

	In Whose Name Assessed	To Whom Transferred	Description of Property: Subdivision	Sec. or Lot	Town or Block	Rng.	Number of Acres of Land (Acres / 100ths)	No. School District	Indicate Homestead Tax or No	Indicate Non-Homestead Tax or No	True and Full Valuations: Land Exclusive of Structures and Improvements (Dollars)	Buildings and Other Structures (Dollars)	Machinery Permanently Attached to Real Estate (Dollars)	Total True and Full Value (Dollars)	Assessed Valuations: Rural: Homestead Up to $4,000 20% (Dollars)	Rural: Over $4,000 and Non-Homestead 33⅓% (Dollars)	All Other: Homestead Up to $4,000 25% (Dollars)	All Other: Over $4,000 and Non-Homestead 40% (Dollars)	Machinery Permanently Attached to Real Estate 33⅓% (Dollars)	Total Assessed Value (Dollars)	Total Assessed Value as Equalized by the Board of Review (Dollars)	Final Equalized Value (Dollars)
1	U. S. of America		NE ¼ of NE ¼	20	141	30		5														
2	U. S. of America		NW ¼ of NE ¼																			
3	U. S. of America		SW ¼ of NE ¼																			
4	U. S. of America		SE ¼ of NE ¼																			
5																						
6	U. S. of America		NE ¼ of NW ¼																			
7	U. S. of America		NW ¼ of NW ¼																			
8	Susan Hawkinson		SW ¼ of NW ¼				40	70			201			201		67				67		
9	" "		SE ¼ of NW ¼				40	"			201			201		67				67		
10																						
11	U. S. of America		NE ¼ of SW ¼																			
12	U. S. of America		NW ¼ of SW ¼																			
13	U. S. of America		SW ¼ of SW ¼																			
14	U. S. of America		SE ¼ of SW ¼																			
15																						
16	U. S. of America		NE ¼ of SE ¼																			
17	U. S. of America		NW ¼ of SE ¼																			
18	U. S. of America		SW ¼ of SE ¼																			
19	U. S. of America		SE ¼ of SE ¼																			
20																						
							80				402			402		134				134		

	Sold for Taxes	Validations by School Districts as Equalized by Department of Taxation: District No. 5 Rate 11.7 Mills (Dollars)	District No. ..... Rate ..... Mills (Dollars)	District No. ..... Rate ..... Mills (Dollars)	District No. ..... Rate ..... Mills (Dollars)	District No. ..... Rate ..... Mills (Dollars)	District No. ..... Rate ..... Mills (Dollars)	Tax including State Homestead ..... Mills ($ cts.)	State Tax on Non-Homestead 3.16 Mills ($ cts.)	Special Taxes ($ cts.)	Total Taxes ($ cts.)		Paid	When Paid: Month Day Year	Number of Receipt	March Settlement 1949 ($ cts.)	June Settlement 1949 ($ cts.)	Penalty ($ cts.)	November Settlement 1949 ($ cts.)	Penalty ($ cts.)	Collections to First Monday in January 1950 ($ cts.)	Penalty ($ cts.)	Delinquent on First Monday in January 1950 ($ cts.)	Total Delinquent Tax and Penalty ($ cts.)	Remarks
1												1													
2												2													
3												3													
4												4													
5												5													
6												6													
7												7													
8	SOLD FOR TAXES	67						124	26		1266	8	PAID IN FULL	NOV 22 1949	14252						12.66		89		
9	SOLD FOR TAXES	67						124	26		1266	9	PAID IN FULL	NOV 22 1949	14250						12.66				
10												10													
11												11													
12												12													
13												13													
14												14													
15												15													
16												16													
17												17													
18												18													
19												19													
20												20													
		134						2480	52		2532										25.32				

Assessment Roll and Tax List of Real Property in the Town of Turtle Lake, Cass County, Minnesota, for Taxes for the Year 1948.

	In Whose Name Assessed	To Whom Transferred	Description of Property: Subdivision	Sec. or Lot	Town or Block	Rng.	Number of Acres of Land (Acres / 100ths)	No. School District	Improvements Assessed To Name	Improvements Assessed To Name	True and Full Valuations: Land Exclusive of Structures and Improvements (Dollars)	Buildings and Other Structures (Dollars)	Machinery Permanently Attached to Real Estate (Dollars)	Total True and Full Value (Dollars)	Assessed Valuations: Rural: Homestead Up to $4,000 20% (Dollars)	Rural: Over $4,000 and Non-Homestead 33⅓% (Dollars)	All Other: Homestead Up to $4,000 25% (Dollars)	All Other: Over $4,000 and Non-Homestead 40% (Dollars)	Machinery Permanently Attached to Real Estate 33⅓% (Dollars)	Total Assessed Value (Dollars)	Total Assessed Value as Equalized by the Board of Review (Dollars)	Final Equalized Value (Dollars)
1	U. S. of America		NE ¼ of NE ¼	21	141	30		5														
2	U. S. of America		NW ¼ of NE ¼																			
3	Henry Bakker		SW ¼ of NE ¼				40		No		201			201		67				67		
4	U. S. of America		SE ¼ of NE ¼																			
5																						
6	U. S. of America		NE ¼ of NW ¼																			
7	U. S. of America		NW ¼ of NW ¼																			
8	U. S. of America		SW ¼ of NW ¼																			
9	Henry Bakker		SE ¼ of NW ¼				40		No		201			201		67				67		
10																						
11	U. S. of America		NE ¼ of SW ¼																			
12	U. S. of America		NW ¼ of SW ¼																			
13	U. S. of America		SW ¼ of SW ¼																			
14	U. S. of America		SE ¼ of SW ¼																			
15																						
16	U. S. of America		NE ¼ of SE ¼																			
17	Henry Bakker		NW ¼ of SE ¼				40		No		216			216		72				72		
18	"		SW ¼ of SE ¼				40		"		165			165		55				55		
19	U. S. of America		SE ¼ of SE ¼																			
20																						
							160				783			783		261				261		

	Sold for Taxes	Validations by School Districts as Equalized by Department of Taxation: District No. 5 Rate 112 Mills (Dollars)	District No. ..... Rate ..... Mills (Dollars)	District No. ..... Rate ..... Mills (Dollars)	District No. ..... Rate ..... Mills (Dollars)	District No. ..... Rate ..... Mills (Dollars)	Tax including State Homestead ..... Mills ($ cts.)	State Tax on Non-Homestead 9.86 Mills ($ cts.)	Special Taxes ($ cts.)	Total Taxes ($ cts.)		Paid	When Paid (Month Day Year)	Number of Receipt	March Settlement 1949 ($ cts.)	June Settlement 1949 ($ cts.)	Penalty ($ cts.)	November Settlement 1949 ($ cts.)	Penalty ($ cts.)	Collections to First Monday in January 1950 ($ cts.)	Penalty ($ cts.)	Delinquent on First Monday in January 1950 ($ cts.)	Total Delinquent Tax and Penalty ($ cts.)	Remarks
1											1													
2											2													
3		67					124	26 ✓		126	3	2nd Half Paid ✓ 1st Half Paid	OCT 31 1948 MAY 31 1948	13899 5776		63 ✓		63 ✓						
4											4													
5											5													
6											6													
7											7													
8											8													
9		67					124	26 ✓		126	9	2nd Half Paid ✓ 1st Half Paid	OCT 31 1948 MAY 31 1948	13899 5776		63 ✓		63 ✓						
10											10													
11											11													
12											12													
13											13													
14											14													
15											15													
16											16													
17		72					132	28 ✓		126	17	2nd Half Paid ✓ 1st Half Paid	OCT 31 1948 MAY 31 1948	13899 5776		68 ✓		68 ✓						
18		55					101	22 ✓		104	18	2nd Half Paid ✓ 1st Half Paid	OCT 31 1948 MAY 31 1948	13899 5776		52 ✓		52 ✓						
19											19													
20											20													
		261					466	102		493						246		246						

Assessment Roll and Tax List of Real Property in the Town of Turtle Lake,

Form 1C D (Must have seven columns.)

	IN WHOSE NAME ASSESSED	TO WHOM TRANSFERRED		DESCRIPTION OF PROPERTY: SUBDIVISION	Sec. or Lot	Town or Block	Rg.	Number of Acres of Land: Acres	Mills	No. School District	Indicate Homestead Tax in Rg.	Indicate Agricultural Tax in Rg.	TRUE AND FULL VALUATIONS: LAND Exclusive of Structures and Improvements (Dollars)	BUILDINGS and Other Structures (Dollars)	MACHINERY Permanently Attached to Real Estate (Dollars)	TOTAL True and Full Value (Dollars)	ASSESSED VALUATIONS: RURAL: Homestead Up to $4,000 20% (Dollars)	RURAL: Over $4,000 and Non-Homestead 33⅓% (Dollars)	ALL OTHER: Homestead Up to $4,000 25% (Dollars)	ALL OTHER: Over $4,000 and Non-Homestead 40% (Dollars)	MACHINERY Permanently Attached to Real Estate 33⅓% (Dollars)	TOTAL ASSESSED VALUE (Dollars)	Total Assessed Value as Equalized by the Board of Review (Dollars)	FINAL EQUALIZED VALUE (Dollars)
	State of Minnesota		1	~~N E ¼ of N E ¼~~ LOT 2	22	141	30			5														
	State of Minnesota		2	~~N W ¼ of N E ¼~~ " 3																				
	State of Minnesota		3	S W ¼ of N E ¼																				
	U. S. of America		4	S E ¼ of N E ¼																				
	" "		5	Lot 1																				
	State of Minnesota		6	N E ¼ of N W ¼																				
	U. S. of America		7	N W ¼ of N W ¼																				
	U. S. of America		8	S W ¼ of N W ¼																				
	State of Minnesota		9	S E ¼ of N W ¼																				
			10																					
	U. S. of America		11	N E ¼ of S W ¼																				
	U. S. of America		12	N W ¼ of S W ¼																				
	U. S. of America		13	S W ¼ of S W ¼																				
	U. S. of America		14	S E ¼ of S W ¼																				
			15																					
	U. S. of America		16	~~N E ¼ of S E ¼~~ " 4																				
	U. S. of America		17	N W ¼ of S E ¼																				
	U. S. of America		18	~~S W ¼ of S E ¼~~ " 6																				
	U. S. of America		19	S E ¼ of S E ¼																				
			20																					

	SOLD FOR TAXES	VALUATIONS BY SCHOOL DISTRICTS AS EQUALIZED BY DEPARTMENT OF TAXATION: District No. ..... Rate ..... Mills (Dollars)	District No. ..... Rate ..... Mills (Dollars)	District No. ..... Rate ..... Mills (Dollars)	District No. ..... Rate ..... Mills (Dollars)	District No. ..... Rate ..... Mills (Dollars)	District No. ..... Rate ..... Mills (Dollars)	Tax including State Homestead ..... Mills ($ cts.)	State Tax on Non-Homestead ..... Mills ($ cts.)	SPECIAL TAXES ($ cts.)	TOTAL TAXES ($ cts.)		PAID	WHEN PAID: Month Day Year	Number of Receipt	March Settlement 1949 ($ cts.)	June Settlement 1949 ($ cts.)	Penalty ($ cts.)	November Settlement 1949 ($ cts.)	Penalty ($ cts.)	Collections to First Monday in January 1950 ($ cts.)	Penalty ($ cts.)	Delinquent on First Monday in January 1950 ($ cts.)	Total Delinquent Tax and Penalty ($ cts.)	REMARKS
1												1													
2												2													
3												3													
4												4													
5												5													
6												6													
7												7													
8												8													
9												9													
10												10													
11												11													
12												12													
13												13													
14												14													
15												15													
16												16													
17												17													
18												18													
19												19													
20												20													

Assessment Roll and Tax List of Real Property in the Town of Turtle Lake, Cass County, Minnesota, for Taxes for the Year 1948.

Form 54-13 [illegible]

	IN WHOSE NAME ASSESSED	TO WHOM TRANSFERRED	DESCRIPTION OF PROPERTY: SUBDIVISION	Sec. or Lot	Town or Block	Rng.	Number of Acres of Land: Acres	100ths	No. School District	Indicates Homestead Tax [illegible]	Indicates Agricultural Tax [illegible]	TRUE AND FULL VALUATIONS: LAND Exclusive of Structures and Improvements (Dollars)	BUILDINGS and Other Structures (Dollars)	MACHINERY Permanently Attached to Real Estate (Dollars)	TOTAL True and Full Value (Dollars)	ASSESSED VALUATIONS: RURAL: Homestead Up to $4,000 20% (Dollars)	RURAL: Over $4,000 and Non-Homestead 33⅓% (Dollars)	ALL OTHER: Homestead Up to $4,000 25% (Dollars)	ALL OTHER: Over $4,000 and Non-Homestead 40% (Dollars)	MACHINERY Permanently Attached to Real Estate 33⅓% (Dollars)	TOTAL ASSESSED VALUE (Dollars)	Total Assessed Value as Equalized by the Board of Review (Dollars)	FINAL EQUALIZED VALUE (Dollars)
			1 N E ¼ of N E ¼	23	141	30			5														
	U. S. of America		2 ~~N W ¼ of N E ¼~~ 10 ac																				
	U. S. of America		3 ~~S W ¼ of N E ¼~~ " 13																				
	U. S. of America		4 ~~S E ¼ of N E ¼~~ " 14																				
	U. S. of America		5 " 3																				
	U. S. of America		6 ~~N E ¼ of N W ¼~~ " 12																				
	State of Minnesota		7 ~~N W ¼ of N W ¼~~ " 5																				
	U. S. of America		8 ~~S W ¼ of N W ¼~~ " 6																				
	U. S. of America		9 ~~S E ¼ of N W ¼~~ " 11																				
	U. S. of America		10 " 4																				
	U. S. of America		11 ~~N E ¼ of S W ¼~~ " 10																				
	U. S. of America		12 ~~N W ¼ of S W ¼~~ " 7																				
	U. S. of America		13 ~~S W ¼ of S W ¼~~ " 8																				
	U. S. of America		14 ~~S E ¼ of S W ¼~~ " 9																				
			15																				
	U. S. of America		16 N E ¼ of S E ¼																				
	U. S. of America		17 N W ¼ of S E ¼																				
	U. S. of America		18 S W ¼ of S E ¼																				
	U. S. of America		19 S E ¼ of S E ¼																				
			20																				

	SOLD FOR TAXES	VALUATIONS BY SCHOOL DISTRICTS AS EQUALIZED BY DEPARTMENT OF TAXATION: District No. ..... Rate ..... Mills (Dollars)	District No. ..... Rate ..... Mills (Dollars)	District No. ..... Rate ..... Mills (Dollars)	District No. ..... Rate ..... Mills (Dollars)	District No. ..... Rate ..... Mills (Dollars)	District No. ..... Rate ..... Mills (Dollars)	Tax including State Homestead ..... Mills ($ cts.)	State Tax on Non-Homestead ..... Mills ($ cts.)	SPECIAL TAXES ($ cts.)	TOTAL TAXES ($ cts.)		PAID	WHEN PAID: Month	Day	Year	Number of Receipt	March Settlement 1949 ($ cts.)	June Settlement 1949 ($ cts.)	Penalty ($ cts.)	November Settlement 1949 ($ cts.)	Penalty ($ cts.)	Collections to First Monday in January 1950 ($ cts.)	Penalty ($ cts.)	Delinquent on First Monday in January 1950 ($ cts.)	Total Delinquent Tax and Penalty ($ cts.)	REMARKS
1												1															
2												2															
3												3															
4												4															
5												5															
6												6															
7												7															
8												8															
9												9															
10												10															
11												11															
12												12															
13												13															
14												14															
15												15															
16												16															
17												17															
18												18															
19												19															
20												20															

Assessment Roll and Tax List of Real Property in the Town of Turtle Lake, Cass County, Minnesota, for Taxes for the Year 1948.

Form 5C D (with non-resident, omission, etc.)

	IN WHOSE NAME ASSESSED	TO WHOM TRANSFERRED	DESCRIPTION OF PROPERTY: SUBDIVISION	Sec. or Lot	Town or Block	Rng.	Number of Acres of Land: Acres	Tenths	No. School District	Indicate Homestead Tax Exemption	Indicate Agricultural Tax Exemption	TRUE AND FULL VALUATIONS: LAND Exclusive of Structures and Improvements (Dollars)	BUILDINGS and Other Structures (Dollars)	MACHINERY Permanently Attached to Real Estate (Dollars)	TOTAL True and Full Value (Dollars)	ASSESSED VALUATIONS: RURAL: Homestead Up to $4,000 20%	RURAL: Over $4,000 and Non-Homestead 33⅓%	ALL OTHER: Homestead Up to $4,000 25%	ALL OTHER: Over $4,000 and Non-Homestead 40%	MACHINERY Permanently Attached to Real Estate 33⅓%	TOTAL ASSESSED VALUE (Dollars)	Total Assessed Value as Equalized by the Board of Review (Dollars)	FINAL EQUALIZED VALUE (Dollars)
			1 NE ¼ of NE ¼				24	141.30	5														
	State of Minnesota		2 NW ¼ of NE ¼																				
	U. S. of America		3 ~~SW ¼ of NE ¼~~ Lot 7																				
	U. S. of America		4 ~~SE ¼ of NE ¼~~ " 1																				
	U. S. of America		5 " 2																				
			6 NE ¼ of NW ¼																				
			7 NW ¼ of NW ¼																				
	U. S. of America		8 ~~SW ¼ of NW ¼~~ " 5																				
	U. S. of America		9 ~~SE ¼ of NW ¼~~ " 6																				
			10																				
	U. S. of America		11 NE ¼ of SW ¼																				
	U. S. of America		12 NW ¼ of SW ¼																				
	U. S. of America		13 SW ¼ of SW ¼																				
	U. S. of America		14 SE ¼ of SW ¼																				
			15																				
	Northern Acres Co.		16 ~~NE ¼ of SE ¼~~ " 8 (Not taxable Condemned)																				
	U. S. of America		17 NW ¼ of SE ¼																				
	U. S. of America		18 SW ¼ of SE ¼																				
	State of Minnesota		19 SE ¼ of SE ¼																				
			20																				

	SOLD FOR TAXES	VALUATIONS BY SCHOOL DISTRICTS AS EQUALIZED BY DEPARTMENT OF TAXATION: District No. ..... Rate ..... Mills (Dollars)	District No. ..... Rate ..... Mills (Dollars)	District No. ..... Rate ..... Mills (Dollars)	District No. ..... Rate ..... Mills (Dollars)	District No. ..... Rate ..... Mills (Dollars)	District No. ..... Rate ..... Mills (Dollars)	Tax including State Homestead ..... Mills ($ cts.)	State Tax on Non-Homestead ..... Mills ($ cts.)	SPECIAL TAXES ($ cts.)	TOTAL TAXES ($ cts.)		PAID	WHEN PAID: Month Day Year	Number of Receipt	March Settlement 1949 ($ cts.)	June Settlement 1949 ($ cts.)	Penalty ($ cts.)	November Settlement 1949 ($ cts.)	Penalty ($ cts.)	Collections to First Monday in January 1950 ($ cts.)	Penalty ($ cts.)	Delinquent on First Monday in January 1950 ($ cts.)	Total Delinquent Tax and Penalty ($ cts.)	REMARKS
1												1													
2												2													
3												3													
4												4													
5												5													
6												6													
7												7													
8												8													
9												9													
10												10													
11												11													
12												12													
13												13													
14												14													
15												15													
16												16													
17												17													
18												18													
19												19													
20												20													

Assessment Roll and Tax List of Real Property in the Town of Turtle Lake, Cass County, Minnesota, for Taxes for the Year 1948.

Form 52-D. Auditor's Office

In Whose Name Assessed	To Whom Transferred		Description of Property: Subdivision	Sec. or Lot	Town or Block	Rng.	Number of Acres of Land: Acres	100ths	No. School District	Indicate Homestead Tax Year	Indicate Agricultural Tax Year	True and Full Valuations: Land Exclusive of Structures and Improvements (Dollars)	Buildings and Other Structures (Dollars)	Machinery Permanently Attached to Real Estate (Dollars)	Total True and Full Value (Dollars)	Assessed Valuations: Rural: Homestead Up to $4,000 20% (Dollars)	Rural: Over $4,000 and Non-Homestead 33⅓% (Dollars)	All Other: Homestead Up to $4,000 25% (Dollars)	All Other: Over $4,000 and Non-Homestead 40% (Dollars)	Machinery Permanently Attached to Real Estate 33⅓% (Dollars)	Total Assessed Value (Dollars)	Total Assessed Value as Equalized by the Board of Review (Dollars)	Final Equalized Value (Dollars)
U. S. of America		1	~~N E ¼ of N E ¼~~ Lot 1	25	141	30			5														
U. S. of America		2	N W ¼ of N E ¼																				
U. S. of America		3	S W ¼ of N E ¼																				
U. S. of America		4	~~S E ¼ of N E ¼~~ " 2																				
		5																					
U. S. of America		6	N E ¼ of N W ¼																				
U. S. of America		7	N W ¼ of N W ¼																				
U. S. of America		8	~~S W ¼ of N W ¼~~ " 3																				
U. S. of America		9	S E ¼ of N W ¼																				
		10																					
U. S. of America		11	N E ¼ of S W ¼																				
U. S. of America		12	~~N W ¼ of S W ¼~~ " 4																				
U. S. of America		13	S W ¼ of S W ¼																				
U. S. of America		14	S E ¼ of S W ¼																				
		15																					
U. S. of America		16	N E ¼ of S E ¼																				
U. S. of America		17	N W ¼ of S E ¼																				
U. S. of America		18	S W ¼ of S E ¼																				
U. S. of America		19	S E ¼ of S E ¼																				
		20																					

	Sold for Taxes	Valuations by School Districts as Equalized by Department of Taxation: District No. ..... Rate ..... Mills (Dollars)	District No. ..... Rate ..... Mills (Dollars)	District No. ..... Rate ..... Mills (Dollars)	District No. ..... Rate ..... Mills (Dollars)	District No. ..... Rate ..... Mills (Dollars)	District No. ..... Rate ..... Mills (Dollars)	Tax Including State Homestead ..... Mills ($ cts.)	State Tax on Non-Homestead ..... Mills ($ cts.)	Special Taxes ($ cts.)	Total Taxes ($ cts.)		Paid	When Paid: Month	Day	Year	Number of Receipt	March Settlement 1949 ($ cts.)	June Settlement 1949 ($ cts.)	Penalty ($ cts.)	November Settlement 1949 ($ cts.)	Penalty ($ cts.)	Collections to First Monday in January 1950 ($ cts.)	Penalty ($ cts.)	Delinquent on First Monday in January 1950 ($ cts.)	Total Delinquent Tax and Penalty ($ cts.)	Remarks
1													1															
2													2															
3													3															
4													4															
5													5															
6													6															
7													7															
8													8															
9													9															
10													10															
11													11															
12													12															
13													13															
14													14															
15													15															
16													16															
17													17															
18													18															
19													19															
20													20															

Assessment Roll and Tax List of Real Property in the Town of Turtle Lake,

Form 5C (1) as in use prior to 1945

	In Whose Name Assessed	To Whom Transferred	Description of Property: Subdivision	Sec. or Lot	Town or Block	Rng.	Number of Acres of Land: Acres	100ths	No. School District	Indicate Homestead Tax or No	Indicate Agricultural Tax or No	True and Full Valuations: Land Exclusive of Structures Improvements (Dollars)	Buildings and Other Structures (Dollars)	Machinery Permanently Attached to Real Estate (Dollars)	Total True and Full Value (Dollars)	Assessed Valuations: Rural: Homestead Up to $4,000 20% (Dollars)	Rural: Over $4,000 and Non-Homestead 33⅓% (Dollars)	All Other: Homestead Up to $4,000 25% (Dollars)	All Other: Over $4,000 and Non-Homestead 40% (Dollars)	All Other: Machinery Permanently Attached to Real Estate 33⅓% (Dollars)	Total Assessed Value (Dollars)	Total Assessed Value as Equalized by the Board of Review (Dollars)	Final Equalized Value (Dollars)
1	U. S. of America		NE ¼ of NE ¼	26	141	30			5														
2	U. S. of America		NW ¼ of NE ¼																				
3	U. S. of America		SW ¼ of NE ¼																				
4	U. S. of America		~~S E ¼ of N E ¼~~ LOT 1																				
5																							
6	U. S. of America		NE ¼ of NW ¼																				
7	U. S. of America		~~N W ¼ of N W ¼~~ " 3																				
8	U. S. of America		~~S W ¼ of N W ¼~~ " 4																				
9	U. S. of America		SE ¼ of NW ¼																				
10																							
11	State of Minnesota		~~N E ¼ of S W ¼~~ LOT 5																				
12	~~U. S. of America~~		~~N W ¼ of S W ¼~~																				
13	U. S. of America		~~S W ¼ of S W ¼~~ " 6																				
14	U. S. of America		SE ¼ of SW ¼																				
15																							
16	U. S. of America		~~N E ¼ of S E ¼~~ " 2																				
17	U. S. of America		NW ¼ of SE ¼																				
18	U. S. of America		SW ¼ of SE ¼																				
19	U. S. of America		SE ¼ of SE ¼																				
20																							

	Sold for Taxes	Valuations by School Districts as Equalized by Department of Taxation: District No. ..... Rate ..... Mills (Dollars)	District No. ..... Rate ..... Mills (Dollars)	District No. ..... Rate ..... Mills (Dollars)	District No. ..... Rate ..... Mills (Dollars)	District No. ..... Rate ..... Mills (Dollars)	District No. ..... Rate ..... Mills (Dollars)	Tax including State Homestead ..... Mills ($ cts.)	State Tax on Non-Homestead ..... Mills ($ cts.)	Special Taxes ($ cts.)	Total Taxes ($ cts.)		Paid	When Paid: Month Day Year	Number of Receipt	March Settlement 1949 ($ cts.)	June Settlement 1949 ($ cts.)	Penalty ($ cts.)	November Settlement 1949 ($ cts.)	Penalty ($ cts.)	Collections to First Monday in January 1950 ($ cts.)	Penalty ($ cts.)	Delinquent on First Monday in January 1950 ($ cts.)	Total Delinquent Tax and Penalty ($ cts.)	Remarks
1												1													
2												2													
3												3													
4												4													
5												5													
6												6													
7												7													
8												8													
9												9													
10												10													
11												11													
12												12													
13												13													
14												14													
15												15													
16												16													
17												17													
18												18													
19												19													
20												20													

Assessment Roll and Tax List of Real Property in the Town of Turtle Lake, Cass County, Minnesota, for Taxes for the Year 1948.

Form 1C-D (with zone number, assessors)

	IN WHOSE NAME ASSESSED	TO WHOM TRANSFERRED	DESCRIPTION OF PROPERTY: SUBDIVISION	Sec. or Lot	Town or Block	Rng.	Number of Acres of Land: Acres	100ths	No. School District	Indicate improved Yes or No	Indicate improved Yes or No	TRUE AND FULL VALUATIONS: LAND Exclusive of Structures and Improvements (Dollars)	BUILDINGS and Other Structures (Dollars)	MACHINERY Permanently Attached to Real Estate (Dollars)	TOTAL True and Full Value (Dollars)	ASSESSED VALUATIONS: RURAL: Homestead Up to $4,000 20% (Dollars)	RURAL: Over $4,000 and Non-Homestead 33⅓% (Dollars)	ALL OTHER: Homestead Up to $4,000 25% (Dollars)	ALL OTHER: Over $4,000 and Non-Homestead 40% (Dollars)	MACHINERY Permanently Attached to Real Estate 33⅓% (Dollars)	TOTAL ASSESSED VALUE (Dollars)	Total Assessed Value as Equalized by the Board of Review (Dollars)	FINAL EQUALIZED VALUE (Dollars)
	U. S. of America		~~N E ¼ of N E ¼~~ Lot 2	27	141	30			5														
	U. S. of America		~~N W ¼ of N E ¼~~ " 1																				
	U. S. of America		S W ¼ of N E ¼																				
	U. S. of America		~~S E ¼ of N E ¼~~ " 3																				
	U. S. of America		N E ¼ of N W ¼																				
	U. S. of America		N W ¼ of N W ¼																				
	U. S. of America		S W ¼ of N W ¼																				
	U. S. of America		S E ¼ of N W ¼																				
	U. S. of America		~~N E ¼ of S W ¼~~ Lot 5																				
	U. S. of America		N W ¼ of S W ¼																				
	U. S. of America		S W ¼ of S W ¼																				
	U. S. of America		~~S E ¼ of S W ¼~~ " 6																				
	U. S. of America		N E ¼ of S E ¼																				
	U. S. of America		N W ¼ of S E ¼																				
	U. S. of America		~~S W ¼ of S E ¼~~ " 7																				
	U. S. of America		S E ¼ of S E ¼																				

	SOLD FOR TAXES	VALUATIONS BY SCHOOL DISTRICTS AS EQUALIZED BY DEPARTMENT OF TAXATION: District No. ..... Rate ..... Mills (Dollars)	District No. ..... Rate ..... Mills (Dollars)	District No. ..... Rate ..... Mills (Dollars)	District No. ..... Rate ..... Mills (Dollars)	District No. ..... Rate ..... Mills (Dollars)	District No. ..... Rate ..... Mills (Dollars)	Tax including State Homestead ..... Mills ($ cts.)	State Tax on Non-Homestead ..... Mills ($ cts.)	SPECIAL TAXES ($ cts.)	TOTAL TAXES ($ cts.)		PAID	WHEN PAID: Month Day Year	Number of Receipt	March Settlement 1949 ($ cts.)	June Settlement 1949 ($ cts.)	Penalty ($ cts.)	November Settlement 1949 ($ cts.)	Penalty ($ cts.)	Collections to First Monday in January 1950 ($ cts.)	Penalty ($ cts.)	Delinquent on First Monday in January 1950 ($ cts.)	Total Delinquent Tax and Penalty ($ cts.)	REMARKS
1												1													
2												2													
3												3													
4												4													
5												5													
6												6													
7												7													
8												8													
9												9													
10												10													
11												11													
12												12													
13												13													
14												14													
15												15													
16												16													
17												17													
18												18													
19												19													
20												20													

Assessment Roll and Tax List of Real Property in the Town of Turtle Lake, Cass County, Minnesota, for Taxes for the Year 1948.

Form (C-1) [illegible]

	IN WHOSE NAME ASSESSED	TO WHOM TRANSFERRED	DESCRIPTION OF PROPERTY: SUBDIVISION	Sec. or Lot	Town or Block	Reg.	Number of Acres of Land: Acres	100ths	No. School District	Indicate Homestead Tax or No	Indicate Agricultural Tax or No	TRUE AND FULL VALUATIONS: LAND Exclusive of Structures and Improvements (Dollars)	BUILDINGS and Other Structures (Dollars)	MACHINERY Permanently Attached to Real Estate (Dollars)	TOTAL True and Full Value (Dollars)	ASSESSED VALUATIONS: RURAL: Homestead Up to $4,000 20% (Dollars)	RURAL: Over $4,000 and Non-Homestead 33⅓% (Dollars)	ALL OTHER: Homestead Up to $4,000 25% (Dollars)	ALL OTHER: Over $4,000 and Non-Homestead 40% (Dollars)	MACHINERY Permanently Attached to Real Estate 33⅓% (Dollars)	TOTAL ASSESSED VALUE (Dollars)	Total Assessed Value as Equalized by the Board of Review (Dollars)	FINAL EQUALIZED VALUE (Dollars)
	State of Minnesota		NE ¼ of NE ¼		28	141	30		5														
	State of Minnesota		NW ¼ of NE ¼																				
	U. S. of America		SW ¼ of NE ¼																				
	U. S. of America		SE ¼ of NE ¼																				
	U. S. of America		NE ¼ of NW ¼																				
	U. S. of America		NW ¼ of NW ¼																				
	U. S. of America		SW ¼ of NW ¼																				
	U. S. of America		SE ¼ of NW ¼																				
	U. S. of America		NE ¼ of SW ¼																				
	U. S. of America		NW ¼ of SW ¼																				
	U. S. of America		SW ¼ of SW ¼																				
	U. S. of America		SE ¼ of SW ¼																				
	U. S. of America		NE ¼ of SE ¼																				
	U. S. of America		NW ¼ of SE ¼																				
	U. S. of America		SW ¼ of SE ¼																				
	U. S. of America		SE ¼ of SE ¼																				

	SOLD FOR TAXES	VALUATIONS BY SCHOOL DISTRICTS AS EQUALIZED BY DEPARTMENT OF TAXATION: District No. ..... Rate ..... Mills (Dollars)	District No. ..... Rate ..... Mills (Dollars)	District No. ..... Rate ..... Mills (Dollars)	District No. ..... Rate ..... Mills (Dollars)	District No. ..... Rate ..... Mills (Dollars)	District No. ..... Rate ..... Mills (Dollars)	Tax including State Homestead ..... Mills ($ cts.)	State Tax on Non-Homestead ..... Mills ($ cts.)	SPECIAL TAXES ($ cts.)	TOTAL TAXES ($ cts.)		PAID	WHEN PAID: Month	Day	Year	Number of Receipt	March Settlement 1949 ($ cts.)	June Settlement 1949 ($ cts.)	Penalty ($ cts.)	November Settlement 1949 ($ cts.)	Penalty ($ cts.)	Collections to First Monday in January 1950 ($ cts.)	Penalty ($ cts.)	Delinquent on First Monday in January 1950 ($ cts.)	Total Delinquent Tax and Penalty ($ cts.)	REMARKS
1												1															
2												2															
3												3															
4												4															
5												5															
6												6															
7												7															
8												8															
9												9															
10												10															
11												11															
12												12															
13												13															
14												14															
15												15															
16												16															
17												17															
18												18															
19												19															
20												20															

Assessment Roll and Tax List of Real Property in the Town of Turtle Lake, Cass County, Minnesota, for Taxes for the Year 1948.

Form 50-D. Pub. 101, Revised.

In Whose Name Assessed	To Whom Transferred		Description of Property: Subdivision	Sec. or Lot	Town or Block	Rng.	Number of Acres of Land: Acres	Number of Acres of Land: 100ths	No. School District	Individual Homestead Tax	Individual Agricultural Tax	True and Full Valuations: Land Exclusive of Structures and Improvements (Dollars)	Buildings and Other Structures (Dollars)	Machinery Permanently Attached to Real Estate (Dollars)	Total True and Full Value (Dollars)	Assessed Valuations: Rural: Homestead Up to $4,000 20% (Dollars)	Rural: Over $4,000 and Non-Homestead 33⅓% (Dollars)	All Other: Homestead Up to $4,000 25% (Dollars)	All Other: Over $4,000 Non-Homestead 40% (Dollars)	Machinery Permanently Attached to Real Estate 33⅓% (Dollars)	Total Assessed Value (Dollars)	Total Assessed Value as Equalized by the Board of Review (Dollars)	Final Equalized Value (Dollars)
U. S. of America		1	NE ¼ of NE ¼				24	141.30	5														
U. S. of America		2	NW ¼ of NE ¼																				
U. S. of America		3	SW ¼ of NE ¼																				
U. S. of America		4	SE ¼ of NE ¼																				
		5																					
U. S. of America		6	NE ¼ of NW ¼																				
U. S. of America		7	NW ¼ of NW ¼																				
U. S. of America		8	SW ¼ of NW ¼																				
U. S. of America		9	SE ¼ of NW ¼																				
		10																					
U. S. of America		11	NE ¼ of SW ¼																				
U. S. of America		12	NW ¼ of SW ¼																				
U. S. of America		13	SW ¼ of SW ¼																				
U. S. of America		14	SE ¼ of SW ¼																				
		15																					
U. S. of America		16	NE ¼ of SE ¼																				
U. S. of America		17	NW ¼ of SE ¼																				
U. S. of America		18	SW ¼ of SE ¼																				
U. S. of America		19	SE ¼ of SE ¼																				
		20																					

	Sold for Taxes	Valuations by School Districts as Equalized by Department of Taxation: District No. ..... Rate ..... Mills (Dollars)	District No. ..... Rate ..... Mills (Dollars)	District No. ..... Rate ..... Mills (Dollars)	District No. ..... Rate ..... Mills (Dollars)	District No. ..... Rate ..... Mills (Dollars)	District No. ..... Rate ..... Mills (Dollars)	Tax including State Homestead ..... Mills ($ cts.)	State Tax on Non-Homestead ..... Mills ($ cts.)	Special Taxes ($ cts.)	Total Taxes ($ cts.)		Paid	When Paid: Month Day Year	Number of Receipt	March Settlement 1949 ($ cts.)	June Settlement 1949 ($ cts.)	Penalty ($ cts.)	November Settlement 1949 ($ cts.)	Penalty ($ cts.)	Collections to First Monday in January 1950 ($ cts.)	Penalty ($ cts.)	Delinquent on First Monday in January 1950 ($ cts.)	Total Delinquent Tax and Penalty ($ cts.)	Remarks
1												1													
2												2													
3												3													
4												4													
5												5													
6												6													
7												7													
8												8													
9												9													
10												10													
11												11													
12												12													
13												13													
14												14													
15												15													
16												16													
17												17													
18												18													
19												19													
20												20													

Assessment Roll and Tax List of Real Property in the Town of Turtle Lake, Cass County, Minnesota, for Taxes for the Year 1948.

Form 5C D (Rev. 1944 revised) MINNESOTA

	In whose name assessed	To whom transferred	Description of property: Subdivision	Sec. or Lot	Town or Block	Rng.	Number of Acres of Land: Acres	100ths	No. School District	Indicate Homestead Tax or No	Indicate Agricultural Tax or No	True and Full Valuations: Land Exclusive of Buildings and Improvements (Dollars)	Buildings and Other Structures (Dollars)	Machinery Permanently Attached to Real Estate (Dollars)	Total True and Full Value (Dollars)	Assessed Valuations: Rural: Homestead Up to $4,000 20%	Rural: Over $4,000 and Non-Homestead 33⅓%	All Other: Homestead Up to $4,000 25%	All Other: Over $4,000 and Non-Homestead 40%	Machinery Permanently Attached to Real Estate 33⅓%	Total Assessed Value (Dollars)	Total Assessed Value as Equalized by the Board of Review (Dollars)	Final Equalized Value (Dollars)
1	Geo. Thomas		NE¼ of NE¼	30	141	30	41	18	5	No		230	40		270	54					54		
2	Albert Thomas		NW¼ of NE¼				40	84		No		255			255		85				85		
3	"		SW¼ of NE¼				41	23		"		225			225		75				75		
4	Chas. & Laura Mc Kinney		SE¼ of NE¼				41	58		No		240			240	48					48		
5																							
6	~~Ralph Gatty Hrs.~~ Thomas		NE¼ of NW¼				41	32		No		228			228		76				76		
7	~~Louise Grove~~		NW¼ of NW¼ Lot 1				43	98		"		240			240		80				80		
8	" "		SW¼ of NW¼ " 2				44	31		"		243			243		81				81		
9	U. S. of America		SE¼ of NW¼																				
10																							
11	Albert Thomas		NE¼ of SW¼				42	42		No		231			231		77				77		
12	State of Minnesota		NW¼ of SW¼ Lot 3 less rly.																				
13	State of Minnesota		SW¼ of SW¼ Lot 4 less Ry.																				
14	Albert Thomas		SE¼ of SW¼				38	27		No		210			210		70				70		
15																							
16	Chas. & Laura Mc Kinney		NE¼ of SE¼				41	65		No		230	235		465	93					93		
17	Albert Thomas		NW¼ of SE¼				41	82		No		231			231		77				77		
18	Hattie Thomas		SW¼ of SE¼				41	61		"		228			228		76				76		
19	Chas. & Laura Mc Kinney		SE¼ of SE¼				39	83		No		210			210	42					42		
20																							
							546	04				3001	275		3276	237	697				934		

Valuations by School Districts as Equalized by Department of Taxation

	Sold for Taxes	District No. 5 Rate 115 Mills	District No. ..... Rate ..... Mills	District No. ..... Rate ..... Mills	District No. ..... Rate ..... Mills	District No. ..... Rate ..... Mills	District No. ..... Rate ..... Mills	Tax including State Homestead ..... Mills	State Tax on Non-Homestead 3.46 ..... Mills	Special Taxes	Total Taxes	Paid	When Paid (Month Day Year)	Number of Receipt	March Settlement 1949	June Settlement 1949	Penalty	November Settlement 1949	Penalty	Collections to First Monday in January 1950	Penalty	Delinquent on First Monday in January 1950	Total Delinquent Tax and Penalty	Remarks
		Dollars	Dollars	Dollars	Dollars	Dollars	Dollars	$ cts.	$ cts.	$ cts.	$ cts.				$ cts.	$ cts.	$ cts.	$ cts.	$ cts.	$ cts.	$ cts.	$ cts.	$ cts.	
1	H 54							10 00			10 00		2nd Half Paid OCT 6 1949	12467		5 00		5 00						
													1st Half Paid MAY 31 1949	6232										
2	85							15 74	32		16 06		PAID IN FULL MAY 25 1949	5822		30 22								
3	75							13 88	28		14 16		PAID IN FULL MAY 25 1949											
4	H 48							8 88			8 88		PAID IN FULL MAY 31 1949	9338		8 88								
5																								
6	76							14 06	30		14 36		2nd Half Paid OCT 6 1949	12467		7 18		7 18						
													1st Half Paid MAY 31 1949	6232										
7	80							14 80	30		15 10		2nd Half Paid OCT 31 1949	13457		7 55		7 55						
													1st Half Paid MAY 31 1949	8878										
8	81							15 00	32		15 32		2nd Half Paid OCT 31 1949	13457		7 66		7 66						
													1st Half Paid MAY 31 1949	8870										
9																								
10																								
11	77							14 26	30		14 56		PAID IN FULL MAY 25 1949	5822		14 56								
12																								
13																								
14	70							12 96	28		13 24		PAID IN FULL MAY 25 1949	5822		13 24								
15																								
16	H 93							17 22			17 22		PAID IN FULL MAY 31 1949	9338		17 22								
17	77							14 26	30		14 56		PAID IN FULL MAY 25 1949	5822		14 56								
18	76							14 06	30		14 36		PAID IN FULL MAY 31 1949	8300		14 36								
19	H 47							7 78			7 78		PAID IN FULL MAY 31 1949	9338		7 78								
20																								
	H 2337 697 934							172 90	2 70		175 60					148 21		27 39						

Assessment Roll and Tax List of Real Property in the Town of Turtle Lake,

	In whose name assessed	To whom transferred	Description of property: Subdivision	Sec. or Lot	Town or Block	Rng.	Number of Acres of Land: Acres	100ths	No. School District	Indicate Homestead Tax by Yes or No	Indicate Agricultural Tax by Yes or No	True and Full Valuations: Land Exclusive of Structures and Improvements	Buildings and Other Structures	Machinery Permanently Attached to Real Estate	Total True and Full Value	Assessed Valuations: Rural: Homestead Up to $4,000 20%	Rural: Over $4,000 and Non-Homestead 33⅓%	All Other: Homestead Up to $4,000 25%	All Other: Over $4,000 and Non-Homestead 40%	Machinery Permanently Attached to Real Estate 33⅓%	Total Assessed Value	Total Assessed Value as Equalized by the Board of Review	Final Equalized Value
	State of Minnesota											Dollars	Dollars	Dollars	Dollars	Dollars	Dollars	Dollars	Dollars	Dollars	Dollars	Dollars	Dollars
1			NE¼ of NE¼	31	141	30			5														
2	Ralph F. + Marie Gabb		NW¼ of NE¼				40			No		219			219		73				73		
3	Albert Thomas		SW¼ of NE¼				40			"		228			228		76				76		
4	State of Minnesota		SE¼ of NE¼																				
5	R. S. + Gladys E. Galley		2 acre of Lot 2				2			No		27	51		78		26				26		
6	Ralph F. + Marie Gabb		NE¼ of NW¼ less 5½ acre R.R.				34.60			"		174			174		58				58		
7	State of Minnesota		NW¼ of NW¼ Lot 1																				
8	N. J. Manty		SW¼ of NW¼ Lot 2 less 11½ acre				29.40			No		165			165		55				55		
9	Lydia Morehouse + Mabel G. Hall		SE¼ of NW¼ + less 1½ acre. less Hy. Bldg. + land 10 acre				20.20			"		120	36		156		52				52		
10	M. + S. Ry. Village of Larkspur		½ acre of NE¼ of NW¼				1.50			"		9			9		3				3		
11	Henry C. + Mabel M. Haban		NE¼ of SW¼ Lot 3 less 2½ acre. Start patting off 4 lots of 75 ft.				19.45			No		570	350		920	184					184		
12	Wm. C. + Florence E. Hall		NW¼ of SW¼ lying W. of R.R. Hy. Lots 1, 2 + 3 of Hy. Village				8			No		66	60		126		42				42		
13	Albert Thomas		SW¼ of SW¼ Green Acre				5			No		30			30	6					6		
14	Ralph F. + Cecilia Gabb		SE¼ of SW¼ Lot 6				1.35			"		85	50		135	27					27		
15	Leon W. + Mildred Le Clair		5.15 acre of Lot 3				5.15			"		337	949		1286	106	252				358 Na		
16	U. S. of America		NE¼ of SE¼																				
17	Albert Thomas		NW¼ of SE¼ Lot 4 lying S. of Ry.				34			No		177			177		59				59		
18	Mrs. Geo. Mendenhall		SW¼ of SE¼ Lot 5 less 1 acre				24.75			"		147			147		49				49		
19	U. S. of America		SE¼ of SE¼																				
20	Alfred M. Smith		1 acre of Lot 5				1			No		42			42		14				14		
	(Cont on next page)						264.85					2376	1486		3862	323	757				1082		

	Sold for Taxes	Valuations by School Districts as Equalized by Department of Taxation: District No. 5 Rate 15 Mills	District No. ..... Rate ..... Mills	District No. 1 Rate 20 Mills	District No. ..... Rate ..... Mills	District No. ..... Rate ..... Mills	District No. ..... Rate ..... Mills	Tax including State Homestead ..... Mills	State Tax on Non-Homestead 3.6 Mills	Special Taxes	Total Taxes	Paid	When Paid	Number of Receipt	March Settlement 1949	June Settlement 1949	Penalty	November Settlement 1949	Penalty	Collections to First Monday in January 1950	Penalty	Delinquent on First Monday in January 1950	Total Delinquent Tax and Penalty	Remarks
		Dollars	Dollars	Dollars	Dollars	Dollars	Dollars	$ cts.	$ cts.	$ cts.	$ cts.		Month Day Year		$ cts.	$ cts.	$ cts.	$ cts.	$ cts.	$ cts.	$ cts.	$ cts.	$ cts.	
1																								
2		73						1352	28	✓	1380	1st Half Paid	MAY 31 1949	5985		690	✓					690	759	
3		76						1406	30	✓	1436	PAID IN FULL	MAY 25 1948	5927		1436	✓							
4																								
5		26						412	10	✓	492	PAID IN FULL	MAY 31 1949	7613		492	✓							
6		58						1074	22	✓	1096	1st Half Paid	MAY 31 1949	5988		548	✓					548	603	
7																								
8		55						1018	22		1040											1040	1144	
9		52						962	20	✓	982	PAID IN FULL	MAY 25 1948	5921		982	✓							
10		3						56			56	Not Taxable												Sch. Comm.
11		H 184						3406			3406	PAID IN FULL	MAY 19 1949	5977		3406	✓							
12		42						778	16	✓	794	PAID IN FULL	MAY 25 1948	5923		794	✓							
13		H 6						112			112	PAID IN FULL	MAY 25 1948	5922		112	✓							
14		H 27						500			500	1st Half Paid	OCT 8 1948	13914				250	✓ 15			380	375	
15				H 106				7164	98	✓	7262	1st Half Paid 2nd Half Paid	MAY 21 1949 OCT 16 1949	5575 13003		3631	✓	3631	✓					
16				252																				
17		59						1092	22	✓	1114	PAID IN FULL	MAY 25 1948	5924		1114	✓							
18		49						908	18	✓	926	PAID IN FULL	MAY 31 1949	6948		926	✓							
19																								
20		14						266	06	✓	266	PAID IN FULL	JUL 11 1949	9179				266	✓ 5					
		H 317 Na 317		H 106 = 323 252 = 252 1082			Na	13406 7164	292		20862					14131		4147				2508	56	

Buhl's Point
Kling's Green Shore
142-30
03-131

Assessment Roll and Tax List of Real Property in the Town of Turtle Lake, Cass County, Minnesota, for Taxes for the Year 1948.

Form SC D (Revised 1948 edition, 100,000)

In Whose Name Assessed	To Whose Transferred	Description of Property: Subdivision	Sec. or Lot	Town or Block	Reg.	Number of Acres of Land: Acres	Tenths	No. School District	Indicate Homestead Tax by Yes	Indicate Agricultural Tax by Yes	True and Full Valuations: Land Exclusive of Structures and Improvements (Dollars ")	Buildings and Other Structures (Dollars)	Machinery Permanently Attached to Real Estate (Dollars)	Total True and Full Value (Dollars)	Assessed Valuations, Rural: Homestead Up to $4,000 20% (Dollars)	Rural: Over $4,000 and Non-Homestead 33⅓% (Dollars)	All Other: Homestead Up to $4,000 25% (Dollars)	All Other: Over $4,000 and Non-Homestead 40% (Dollars)	Machinery Permanently Attached to Real Estate 33⅓% (Dollars)	Total Assessed Value (Dollars)	Total Assessed Value as Equalized by the Board of Review (Dollars)	Final Equalized Value (Dollars)
Edith W. Jenson		1 1 ac. of lot 2	31	141	30	17		5	No		9			9		3				3		
Lydia Morehouse + Mabel G. Hall		2 Sec. 3 EE of Rice Strip 20 wide for Road NW¼ of NE¼				5					15			15		5				5		
Edmund J. Grundy		3 ½ ac. of lot 2 SW¼ of NE¼				16			"		9			9		3				3		
		4 SE¼ of NE¼																				
Raymond S. + Gladys E. Gilley		5 1 ac. of lot 2				1			No		55	176		231		77				77		
D. H. Wecker		6 1.4 ac. of lot 2 NE¼ of NW¼				1 40			No		69			69		23				23		
		7 NW¼ of NW¼																				
		8 SW¼ of NW¼																				
George Thomas		9 Sec. of SE¼ of NW¼ E. of Rly				8			No		48			48		16				16		
Wm. R. + Florence E. Hall		10 1¾ acs. of E⅔ of NW¼				1 75			"		21			21		7				7		
		11 NE¼ of SW¼																				
		12 NW¼ of SW¼																				
		13 SW¼ of SW¼																				
		14 SE¼ of SW¼																				
Ben A. + Edna Mae Smith		15 All that portion of lot 4 lying W. of Rly.				?			No		80	400		480		160				160		
		16 NE¼ of SE¼																				
		17 NW¼ of SE¼																				
		18 SW¼ of SE¼																				
		19 SE¼ of SE¼																				
		20																				
						17 48					306	576		882		294				294		

Valuations by School Districts as Equalized by Department of Taxation: District No. 5, Rate 12 11/12 Mills; District No. ..... Rate ..... Mills; District No. ..... Rate ..... Mills; District No. ..... Rate ..... Mills; District No. ..... Rate ..... Mills; District No. ..... Rate ..... Mills

	Sold for Taxes	Dollars	Dollars	Dollars	Dollars	Dollars	Dollars	Tax Including State Homestead ..... Mills $ cts.	State Tax on Non-Homestead 3.86 ..... Mills $ cts.	Special Taxes $ cts.	Total Taxes $ cts.		Paid	When Paid: Month Day Year	Number of Receipt	March Settlement 1949 $ cts.	June Settlement 1949 $ cts.	Penalty $ cts.	November Settlement 1949 $ cts.	Penalty $ cts.	Collections to First Monday in January 1950 $ cts.	Penalty $ cts.	Delinquent on First Monday in January 1950 $ cts.	Total Delinquent Tax and Penalty $ cts.	Remarks
1		3						56			56	1	PAID IN FULL	MAY 20 1949	5401		56								
2	SOLD FOR TAXES	5						92	02		94	2	PAID IN FULL	MAY 25 1949	5521		94								
3		3						52			56	3	PAID IN FULL	MAY 31 1949	9567		56								
4												4													
5		77						1426	30		1456	5	PAID IN FULL	MAY 31 1949	7613		1456								
6		23						426	08		434	6	PAID IN FULL	FEB 24 1949	2209	434									
7												7													
8												8	2nd Half Paid	DEC 6 1949	1467				151						
9		16						296	06		302	9	1st Half Paid	MAY 31 1949	632		151								
10		7						130	02		132	10	PAID IN FULL	MAY 25 1949	6125		132								
11												11													
12												12													
13												13													
14												14													
15		160						2962	62		3024	15	PAID IN FULL	MAY 31 1949	8891		3024								
16												16													
17												17													
18												18													
19												19													
20												20													
		294						5444	110		5554					434	4969		151						

Form 5C-D (Rev. 1945 revision, section 2)

Assessment Roll and Tax List of Real Property in the Town of Turtle Lake,

	IN WHOSE NAME ASSESSED	TO WHOM TRANSFERRED	DESCRIPTION OF PROPERTY: SUBDIVISION	Sec. or Lot	Town or Block	Rng.	Number of Acres of Land: Acres	100ths	No. School District	Indicate Homestead Tax or No	Indicate Agricultural Tax or No	TRUE AND FULL VALUATIONS: LAND Exclusive of Structures and Improvements (Dollars)	BUILDINGS and Other Structures (Dollars)	MACHINERY Permanently Attached to Real Estate (Dollars)	TOTAL True and Full Value (Dollars)	ASSESSED VALUATIONS: RURAL: Homestead Up to $4,000 20% (Dollars)	RURAL: Over $4,000 and Non-Homestead 33⅓% (Dollars)	ALL OTHER: Homestead Up to $4,000 25% (Dollars)	ALL OTHER: Over $4,000 and Non-Homestead 40% (Dollars)	MACHINERY Permanently Attached to Real Estate 33⅓% (Dollars)	TOTAL ASSESSED VALUE (Dollars)	Total Assessed Value as Equalized by the Board of Review (Dollars)	FINAL EQUALIZED VALUE (Dollars)
1	U. S. of America		NE ¼ of NE ¼	32	141	30			5														
2	U. S. of America		NW ¼ of NE ¼																				
3	U. S. of America		SW ¼ of NE ¼																				
4	U. S. of America		SE ¼ of NE ¼																				
5																							
6	U. S. of America		NE ¼ of NW ¼																				
7	U. S. of America		NW ¼ of NW ¼																				
8	U. S. of America		SW ¼ of NW ¼																				
9	U. S. of America		SE ¼ of NW ¼																				
10																							
11	U. S. of America		NE ¼ of SW ¼																				
12	U. S. of America		NW ¼ of SW ¼																				
13	U. S. of America		SW ¼ of SW ¼																				
14	U. S. of America		SE ¼ of SW ¼																				
15																							
16	U. S. of America		NE ¼ of SE ¼																				
17	U. S. of America		NW ¼ of SE ¼																				
18	U. S. of America		SW ¼ of SE ¼																				
19	U. S. of America		SE ¼ of SE ¼																				
20																							

	SOLD FOR TAXES	VALUATIONS BY SCHOOL DISTRICTS AS EQUALIZED BY DEPARTMENT OF TAXATION: District No. ..... Rate ..... Mills (Dollars)	District No. ..... Rate ..... Mills (Dollars)	District No. ..... Rate ..... Mills (Dollars)	District No. ..... Rate ..... Mills (Dollars)	District No. ..... Rate ..... Mills (Dollars)	Tax including State Homestead ..... Mills ($ cts.)	State Tax on Non-Homestead ..... Mills ($ cts.)	SPECIAL TAXES ($ cts.)	TOTAL TAXES ($ cts.)		PAID	WHEN PAID: Month Day Year	Number of Receipt	March Settlement 1949 ($ cts.)	June Settlement 1949 ($ cts.)	Penalty ($ cts.)	November Settlement 1949 ($ cts.)	Penalty ($ cts.)	Collections to First Monday in January 1950 ($ cts.)	Penalty ($ cts.)	Delinquent on First Monday in January 1950 ($ cts.)	Total Delinquent Tax and Penalty ($ cts.)	REMARKS
1											1													
2											2													
3											3													
4											4													
5											5													
6											6													
7											7													
8											8													
9											9													
10											10													
11											11													
12											12													
13											13													
14											14													
15											15													
16											16													
17											17													
18											18													
19											19													
20											20													

Assessment Roll and Tax List of Real Property in the Town of Turtle Lake, Cass County, Minnesota, for Taxes for the Year 1948.

Form 54-D (revised under chapter 400)

	In Whose Name Assessed	To Whom Transferred	Description of Property: Subdivision	Sec. or Lot	Town or Block	Reg.	Number of Acres of Land: Acres	100ths	No. School District	Indicate Homestead Tax w No	Indicate Agricultural Tax w No	True and Full Valuations: Land Exclusive of Structures and Improvements (Dollars)	Buildings and Other Structures (Dollars)	Machinery Permanently Attached to Real Estate (Dollars)	Total True and Full Value (Dollars)	Assessed Valuations: Rural: Homestead Up to $4,000 20% (Dollars)	Rural: Over $4,000 and Non-Homestead 33⅓% (Dollars)	All Other: Homestead Up to $4,000 25% (Dollars)	All Other: Over $4,000 and Non-Homestead 40% (Dollars)	Machinery Permanently Attached to Real Estate 33⅓% (Dollars)	Total Assessed Value (Dollars)	Total Assessed Valuation Equalized by the Board of Review (Dollars)	Final Equalized Value (Dollars)
1	U. S. of America		NE ¼ of NE ¼				33	141	30	5													
2	U. S. of America		NW ¼ of NE ¼																				
3	U. S. of America		SW ¼ of NE ¼																				
4	U. S. of America		~~SE ¼ of NE ¼~~ Lot 1																				
5																							
6	State of Minnesota		NE ¼ of NW ¼																				
7	U. S. of America		NW ¼ of NW ¼																				
8	U. S. of America		SW ¼ of NW ¼																				
9	State of Minnesota		SE ¼ of NW ¼																				
10																							
11	State of Minnesota		NE ¼ of SW ¼																				
12	State of Minnesota		NW ¼ of SW ¼																				
13	State of Minnesota		SW ¼ of SW ¼																				
14	State of Minnesota		SE ¼ of SW ¼																				
15																							
16	U. S. of America		~~NE ¼ of SE ¼~~ " 2																				
17	U. S. of America		NW ¼ of SE ¼																				
18	U. S. of America		SW ¼ of SE ¼																				
19	U. S. of America		~~SE ¼ of SE ¼~~ " 3																				
20																							

Cass County, Minnesota, for Taxes for the Year 1948.

	Sold for Taxes	Valuations by School Districts as Equalized by Department of Taxation: District No. ..... Rate ..... Mills (Dollars)	District No. ..... Rate ..... Mills (Dollars)	District No. ..... Rate ..... Mills (Dollars)	District No. ..... Rate ..... Mills (Dollars)	District No. ..... Rate ..... Mills (Dollars)	District No. ..... Rate ..... Mills (Dollars)	Tax including State Homestead ..... Mills ($ cts.)	State Tax on Non-Homestead ..... Mills ($ cts.)	Special Taxes ($ cts.)	Total Taxes ($ cts.)		Paid	When Paid: Month Day Year	Number of Receipt	March Settlement 1949 ($ cts.)	June Settlement 1949 ($ cts.)	Penalty ($ cts.)	November Settlement 1949 ($ cts.)	Penalty ($ cts.)	Collections to First Monday in January 1950 ($ cts.)	Penalty ($ cts.)	Delinquent on First Monday in January 1950 ($ cts.)	Total Delinquent Tax and Penalty ($ cts.)	Remarks
1												1													
2												2													
3												3													
4												4													
5												5													
6												6													
7												7													
8												8													
9												9													
10												10													
11												11													
12												12													
13												13													
14												14													
15												15													
16												16													
17												17													
18												18													
19												19													
20												20													

Assessment Roll and Tax List of Real Property in the Town of Turtle Lake, Cass County, Minnesota, for Taxes for the Year 1948.

Form 3(C)(1) as in Acts (Special, Supplemental)

	IN WHOSE NAME ASSESSED	TO WHOM TRANSFERRED		DESCRIPTION OF PROPERTY: SUBDIVISION	Sec. or Lot	Town or Block	Rng.	Number of Acres of Land: Acres	100ths	No. School District	Indemnity Homestead Tax or No	Indemnity Agricultural Tax or No	TRUE AND FULL VALUATIONS: LAND Exclusive of Structures and Improvements (Dollars)	BUILDINGS and Other Structures (Dollars)	MACHINERY Permanently Attached to Real Estate (Dollars)	TOTAL True and Full Value (Dollars)	ASSESSED VALUATIONS: RURAL: Homestead Up to $4,000 20% (Dollars)	RURAL: Over $4,000 and Non-Homestead 33⅓% (Dollars)	ALL OTHER: Homestead Up to $4,000 25% (Dollars)	ALL OTHER: Over $4,000 and Non-Homestead 40% (Dollars)	MACHINERY Permanently Attached to Real Estate 33⅓% (Dollars)	TOTAL ASSESSED VALUE (Dollars)	Total Assessed Value as Equalized by the Board of Review (Dollars)	FINAL EQUALIZED VALUE (Dollars)
U	State of Minnesota		1	N E ¼ of N E ¼ Lot 1	34	141	30			5														
U	State of Minnesota		2	N W ¼ of N E ¼ " 2																				
U	U. S. of America		3	S W ¼ of N E ¼																				
U	U. S. of America		4	S E ¼ of N E ¼																				
S			5																					
U	U. S. of America		6	N E ¼ of N W ¼ " 4																				
U	U. S. of America		7	N W ¼ of N W ¼																				
U	U. S. of America		8	S W ¼ of N W ¼ " 5																				
S	State of Minnesota		9	S E ¼ of N W ¼ " 3																				
S			10																					
U	U. S. of America		11	N E ¼ of S W ¼																				
U	U. S. of America		12	N W ¼ of S W ¼ " 6																				
U	U. S. of America		13	S W ¼ of S W ¼ " 7																				
U	U. S. of America		14	S E ¼ of S W ¼																				
			15																					
U	U. S. of America		16	N E ¼ of S E ¼																				
U	U. S. of America		17	N W ¼ of S E ¼																				
U	U. S. of America		18	S W ¼ of S E ¼																				
U	U. S. of America		19	S E ¼ of S E ¼																				
			20																					

	SOLD FOR TAXES	VALUATIONS BY SCHOOL DISTRICTS IN EQUALIZED BY DEPARTMENT OF TAXATION: District No. ..... Rate ..... Mills (Dollars)	District No. ..... Rate ..... Mills (Dollars)	District No. ..... Rate ..... Mills (Dollars)	District No. ..... Rate ..... Mills (Dollars)	District No. ..... Rate ..... Mills (Dollars)	District No. ..... Rate ..... Mills (Dollars)	Tax including State Homestead ..... Mills ($ cts.)	State Tax on Non-Homestead ..... Mills ($ cts.)	SPECIAL TAXES ($ cts.)	TOTAL TAXES ($ cts.)		PAID	WHEN PAID: Month Day Year	Number of Receipt	March Settlement 1949 ($ cts.)	June Settlement 1949 ($ cts.)	Penalty ($ cts.)	November Settlement 1949 ($ cts.)	Penalty ($ cts.)	Collections to First Monday in January 1950 ($ cts.)	Penalty ($ cts.)	Delinquent on First Monday in January 1950 ($ cts.)	Penalty ($ cts.)	Total Delinquent Tax and Penalty ($ cts.)	REMARKS
1												1														
2												2														
3												3														
4												4														
5												5														
6												6														
7												7														
8												8														
9												9														
10												10														
11												11														
12												12														
13												13														
14												14														
15												15														
16												16														
17												17														
18												18														
19												19														
20												20														

Assessment Roll and Tax List of Real Property in the Town of Turtle Lake, Cass County, Minnesota, for Taxes for the Year 1948.

Form 3C D. 41.48 SUPERSEDES FORM 3C D.

	IN WHOSE NAME ASSESSED	TO WHOM TRANSFERRED		DESCRIPTION OF PROPERTY: SUBDIVISION	Sec. or Lot	Town or Block	Rng.	Number of Acres of Land: Acres	100ths	No. School District	Indicate Homestead Tax or No	Indicate Agricultural Tax or No	TRUE AND FULL VALUATIONS: LAND Exclusive of Structures and Improvements	BUILDINGS and Other Structures	MACHINERY Permanently Attached to Real Estate	TOTAL True and Full Value	ASSESSED VALUATIONS: RURAL: Homestead Up to $4,000 20%	RURAL: Over $4,000 and Non-Homestead 33⅓%	ALL OTHER: Homestead Up to $4,000 25%	ALL OTHER: Over $4,000 and Non-Homestead 40%	MACHINERY Permanently Attached to Real Estate 33⅓%	TOTAL ASSESSED VALUE	Total Assessed Value as Equalized by the Board of Review	FINAL EQUALIZED VALUE
													Dollars	Dollars	Dollars	Dollars	Dollars	Dollars	Dollars	Dollars	Dollars	Dollars	Dollars	Dollars
1	U. S. of America		1	NE ¼ of NE ¼	35	141	30			5														
2	State of Minnesota		2	NW ¼ of NE ¼																				
3	State of Minnesota		3	SW ¼ of NE ¼																				
4	State of Minnesota		4	SE ¼ of NE ¼																				
5			5																					
6	State of Minnesota		6	NE ¼ of NW ¼																				
7	State of Minnesota		7	NW ¼ of NW ¼																				
8	State of Minnesota		8	SW ¼ of NW ¼																				
9	State of Minnesota		9	SE ¼ of NW ¼																				
10			10																					
11	State of Minnesota		11	NE ¼ of SW ¼																				
12	U. S. of America		12	NW ¼ of SW ¼																				
13	U. S. of America		13	SW ¼ of SW ¼																				
14	State of Minnesota		14	~~SE ¼ of SW ¼~~ Lot 2																				
15			15																					
16	State of Minnesota		16	NE ¼ of SE ¼																				
17	State of Minnesota		17	NW ¼ of SE ¼																				
18	State of Minnesota		18	~~SW ¼ of SE ¼~~ " 1																				
19	La Verne + Earl L. Nielsen		19	SE ¼ of SE ¼				40			No		201			201		67				67		
20			20																					
								40					201			201		67				67		

	SOLD FOR TAXES	VALUATIONS BY SCHOOL DISTRICTS AS EQUALIZED BY DEPARTMENT OF TAXATION: District No. 5 Rate 25 Mills	District No. ..... Rate ..... Mills	District No. ..... Rate ..... Mills	District No. ..... Rate ..... Mills	District No. ..... Rate ..... Mills	District No. ..... Rate ..... Mills	Tax including State Homestead ..... Mills	State Tax on Non-Homestead 3.6 Mills	SPECIAL TAXES	TOTAL TAXES		PAID	WHEN PAID	Number of Receipt	March Settlement 1949	June Settlement 1949	Penalty	November Settlement 1949	Penalty	Collections to First Monday in January 1950	Penalty	Delinquent on First Monday in January 1950	Total Delinquent Tax and Penalty	REMARKS
		Dollars	Dollars	Dollars	Dollars	Dollars	Dollars	$ cts.	$ cts.	$ cts.	$ cts.			Month Day Year		$ cts.	$ cts.	$ cts.	$ cts.	$ cts.	$ cts.	$ cts.	$ cts.	$ cts.	
1												1													
2												2													
3												3													
4												4													
5												5													
6												6													
7												7													
8												8													
9												9													
10												10													
11												11													
12												12													
13												13													
14												14													
15												15													
16												16													
17												17													
18												18													
19	SOLD FOR TAXES	67						1240	26		1266	19											1266		
20												20													
		67						1240	26		1266														

Assessment Roll and Tax List of Real Property in the Town of Turtle Lake, Cass County, Minnesota, for Taxes for the Year 1948.

	In Whose Name Assessed	To Whom Transferred	Description of Property: Subdivision	Sec. or Lot	Town or Block	Reg.	Number of Acres of Land: Acres	100ths	No. School District	Indicates Homestead Tax or Ex.	Indicates Agricultural Tax or Ex.	True and Full Valuations: Land Exclusive of Structures and Improvements (Dollars)	Buildings and Other Structures (Dollars)	Machinery Permanently Attached to Real Estate (Dollars)	Total True and Full Value (Dollars)	Assessed Valuations: Rural: Homestead Up to $4,000 20% (Dollars)	Rural: Over $4,000 and Non-Homestead 33⅓% (Dollars)	All Other: Homestead Up to $4,000 25% (Dollars)	All Other: Over $4,000 and Non-Homestead 40% (Dollars)	Machinery Permanently Attached to Real Estate 33⅓% (Dollars)	Total Assessed Value (Dollars)	Total Assessed Value as Equalized by the Board of Review (Dollars)	Final Equalized Value (Dollars)
1	State of Minnesota		NE ¼ of NE ¼				36	141.30	5														
2	State of Minnesota		NW ¼ of NE ¼																				
3	State of Minnesota		SW ¼ of NE ¼																				
4	State of Minnesota		SE ¼ of NE ¼																				
5																							
6	State of Minnesota		NE ¼ of NW ¼																				
7	State of Minnesota		NW ¼ of NW ¼																				
8	State of Minnesota		SW ¼ of NW ¼																				
9	State of Minnesota		SE ¼ of NW ¼																				
10																							
11	State of Minnesota		NE ¼ of SW ¼																				
12	State of Minnesota		NW ¼ of SW ¼																				
13	State of Minnesota		SW ¼ of SW ¼																				
14	State of Minnesota		SE ¼ of SW ¼																				
15																							
16	State of Minnesota		NE ¼ of SE ¼																				
17	State of Minnesota		NW ¼ of SE ¼																				
18	State of Minnesota		SW ¼ of SE ¼																				
19	State of Minnesota		SE ¼ of SE ¼																				
20																							

	Sold for Taxes	Valuations by School Districts as Equalized by Department of Taxation: District No. ..... Rate ..... Mills (Dollars)	District No. ..... Rate ..... Mills (Dollars)	District No. ..... Rate ..... Mills (Dollars)	District No. ..... Rate ..... Mills (Dollars)	District No. ..... Rate ..... Mills (Dollars)	District No. ..... Rate ..... Mills (Dollars)	Tax including State Homestead ..... Mills ($ cts.)	State Tax on Non-Homestead ..... Mills ($ cts.)	Special Taxes ($ cts.)	Total Taxes ($ cts.)		Paid	When Paid: Month Day Year	Number of Receipt	March Settlement 1949 ($ cts.)	June Settlement 1949 ($ cts.)	Penalty ($ cts.)	November Settlement 1949 ($ cts.)	Penalty ($ cts.)	Collections to First Monday in January 1950 ($ cts.)	Penalty ($ cts.)	Delinquent on First Monday in January 1950 ($ cts.)	Total Delinquent Tax and Penalty ($ cts.)	Remarks
1												1													
2												2													
3												3													
4												4													
5												5													
6												6													
7												7													
8												8													
9												9													
10												10													
11												11													
12												12													
13												13													
14												14													
15												15													
16												16													
17												17													
18												18													
19												19													
20												20													

Form 50-D (Revised 1948)

	In Whose Name Assessed	To Whom Transferred	Description of Property: Subdivision	Sec. or Lot	Town or Block	Reg.	Number of Acres of Land (Acres / Mills)	No. School District	Assessed Valuations: Land	Improvements	Personal Property	Machinery Permanently Attached to Real Estate (Non-Homestead 33⅓%)	Total Assessed Value	Total Assessed Value as Equalized by the Board of Review	Final Equalized Value
							Acres / Mills		Dollars	Dollars	Dollars	Dollars	Dollars	Dollars	Dollars
1	~~Lydia V. Kattander~~	State of Minnesota	NE¼ of NE¼ Lot 1	4	142	30	185	5					27		
2	U. S. of America		NW¼ of NE¼ " 2	7	142	30									
3	Roland A. + Christine R. Sawyer		SW¼ of NE¼ " 3				34.25						589		
4	U. S. of America	in trust for Filippina Tilungmin	SE¼ of NE¼ " 5												
5	~~Lydia V. Kattander~~	State of Minnesota	" 1	9	142	30	40.40						420		
6	~~Philip S. + Mae Cullen~~ Edward + Rose Trigen		NE¼ of NW¼ Part of Lot 2 (#4)	10	142	30	38						10		
7	Claude Cullen		NW¼ of NW¼ 10 ac. of Lot 2 (#1)				70						43		
8	~~Philip S. + Mae Cullen~~ Edward + Rose Trigen		NW¼ of NW¼ about 11 acres of Lot 1				11					133	912	912	
9	Selby Black		SW¼ of NW¼ Part of Lot 2 (#3)				25						5		
10	John B. + Effie May Thompson		Part of Lot 2 (#2)				80					17	137		
11	Lillian W. + Antonia Johnson		W½ of NW¼				20						37		
12	~~A. A. Rudder~~ Edward + Rose Trigen		NW¼ of SW¼ 4 ac. W½ of Lot 2 less 1.77 ac.				26.52						177		
13	Earl Ray Johnson		W½ of SW¼ of NW¼	16	142	30	20						32		
14	~~Ligert J. Hanlon~~ Howard Conn		E½ of SW¼ of NW¼												
15	Earl S. Draper + James Kelsey		S½ of NE¼ + N½ of SE¼				80		441		441		147		
16	Leonard Peterson		NE¼ of SE¼				40		219		219		73		
17			NW¼ of SE¼												
18	P. P. Klasen		SW¼ of SE¼ Part of Lot 2 #5	15	142	30	221		132	102	51	285	78		
19			SE¼ of SE¼												
20															
							278.46		5216	3247	501	8766	427 2110		167 2704

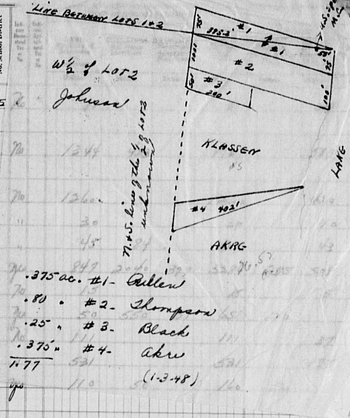

	Sold for Taxes	District No. 5 Rate 15 Mills Dollars	District No. ..... Rate ..... Mills Dollars	District No. 5 Rate 15 Mills Dollars	District No. ..... Rate ..... Mills Dollars	District No. ..... Rate ..... Mills Dollars	Tax including State Homestead ..... Mills $ cts.	State Tax on Non-Homestead 3.86 Mills $ cts.	Special Taxes $ cts.	Total Taxes $ cts.		Paid	When Paid Month Day Year	Number of Receipt	March Settlement 1949 $ cts.	June Settlement 1949 $ cts.	Penalty $ cts.	November Settlement 1949 $ cts.	Penalty $ cts.	Collections to First Monday in January 1950 $ cts.	Penalty $ cts.	Delinquent on First Monday in January 1950 $ cts.	Total Delinquent Tax and Penalty $ cts.	Remarks
1	SOLD FOR TAXES	27					500	10		510	1	Forfeited												
2											2													
3		589					10902	228 ✓		111 30 ✓	3	2nd Half Paid	OCT 31 1948	1870				3565 ✓						
												1st Half Paid	MAY 31 1948	8892		55 65 ✓								
4											4													
5	SOLD FOR TAXES	420					7774	162		79 36 ✓	5	Forfeited												
6		10					186	04 ✓		190 ✓	6	2nd Half Paid	DEC 14 1948	11641						95	08		79 36	Conc.
												1st Half Paid	MAY 31 1948	11672		95 ✓								
7		43					796	16 ✓		812 ✓		PAID IN FULL	DEC 17 1948	11680										
												2nd Half Paid	DEC 14 1948	11641				812 ✓	12					
8			H 405			133	18250	194 ✓		184 44	8	1st Half Paid	MAY 31 1948	11671		9222 ✓				9222	738			
			5043																					
9		5					92	02		94 ✓	9	PAID IN FULL	FEB 15 1949	1755	94 ✓									
10		H 137					2536			2536 ✓	10	PAID IN FULL	FEB 15 1949	1756	2536 ✓									
11		37					684	14		698	11	2nd Half Paid	DEC 14 1948	11641								698	7768	
12		177					3276	68 ✓		3344	12	1st Half Paid	MAY 31 1948	11672		1672 ✓				1672 ✓	133			
13		H 32					592			592	13											592	7651	
14											14	No Tax Due												
15	SOLD FOR TAXES	147					2722	56		2778	15											2778		
16	SOLD FOR TAXES	73					1352	28		1380	16											1380		
17											17													
18		95					1758	36 ✓		1794	18	PAID IN FULL	MAY 27 1949	6290		1794 ✓								
19											19													
20											20													
		H 147 / 1623 / 1772	H 408 - 577 / 504 - 3127 / 912 - 3704				01 33170 / 02 18250	918		52236					2630	18348		4377		9489		5448	84 46	

Assessment Roll and Tax List of Real Property in the Town of Turtle Lake, Cass County, Minnesota, for Taxes for the Year 1948.

	In Whose Name Assessed	To Whom Transferred	Description of Property: Subdivision	Sec. or Lot	Town or Block	Reg.	Number of Acres of Land: Acres	100ths	No. School District	Indicate Homestead Tax in No	Indicate Legislated Tax in No	True and Full Valuations: Land Exclusive of Structures and Improvements (Dollars)	Buildings and Other Structures (Dollars)	Machinery Permanently Attached to Real Estate (Dollars)	Total True and Full Value (Dollars)	Assessed Valuations: Rural: Homestead Up to $4,000 20% (Dollars)	Rural: Over $4,000 and Non-Homestead 33⅓% (Dollars)	All Other: Homestead Up to $4,000 25% (Dollars)	All Other: Over $4,000 and Non-Homestead 40% (Dollars)	Machinery Permanently Attached to Real Estate 33⅓% (Dollars)	Total Assessed Value (Dollars)	Total Assessed Value as Equalized by the Board of Review (Dollars)	Final Equalized Value (Dollars)
1	~~Lydia H. Hetlander~~ State of Minnesota		NE¼ of NE¼ Lot 1	4	142	30	1	85	5	No		81			81		27				27		
2	U. S. of America		NW¼ of NE¼ " 2	7	142	30																	
3	Roland A. + Christine R. Sawyer		SW¼ of NE¼ " 3				34	25		No		1344	423		1767		589				589		
4	U. S. of America ~~in trust for Chippewa Tribe of Minn.~~		SE¼ of NE¼ " 5																				
5	~~Lydia H. Hetlander~~ State of Minnesota		" 1	9	142	30	40	40		No		1260			1260		420				420		
6	Edward + Dora Bryan; Philip S. + Mae C. Ackes		NE¼ of NW¼ Part of Lot 2 (#4)	10	142	30	38			"		30			30		10				10		
7	Claude Allen	Edward + Dora Bryan	NW¼ of NW¼ Part of Lot 2 + 1 (#1)				70			"		45	84		129		43				43		
8	Philip S. + Mae C. Ackes		NW¼ of NW¼ about 11 acres of Lot 1				11			No		847	2040	399	3286	295	504			133	912	912	
9	Selby Black		SE¼ of NW¼ Part of Lot 2 (#3)				25			No		15			15		5				5		
10	John R. + Effie May Thompson		Part of Lot 2 (#2)				80			No		50	550	51	651	120				17	137		
11	Lillian W. + Anton J. Johnson		W½ of Lot 2				20			No		111			111		37				37		
12	~~Philip S. + Mae C. Ackes~~ Edward + Dora Bryan		NW¼ of SW¼ - 4 Acres; S½ of Lot 2 less 11 Acres				26	52		"		531			531		177				177		
13	Earl Ray Johnson		W½ of [redacted] SW¼ N of Hwy	16	142	30	20			No		110	50		160	32					32		
14	~~Lyport H. Hanlon~~ Howard Conn		E½ of [redacted] SW¼ N of Hwy																				
15	Earl S. Drepero	James Kilsey	N½ of N½ of N½ of S½ of SE¼				80			No		441			441		147				147		
16	Leonard Atterson		NE¼ of SE¼ N½ of SW¼				40			No		219			219		73				73		
17			NW¼ of SE¼																				
18	P. P. Klosser		SW¼ of SE¼ Rest of Lot 2 #5	15	142	30	231			No		132	102	51	285		78			17	95		
19			SE¼ of SE¼																				
20																							
							228	46				5216	3247	501	8966	427	2110			167	2704		

	Sold for Taxes	District 5 Rate 15 Mills (Dollars)	District No. Rate Mills (Dollars)	District No. Rate Mills (Dollars)	District No. Rate Mills (Dollars)	District No. Rate Mills (Dollars)	Tax including State Homestead (Dollars)	State Tax on Non-Homestead 3.16 Mills ($ cts.)	Special Taxes ($ cts.)	Total Taxes ($ cts.)	Paid	When Paid (Month Day Year)	Number of Receipt	March Settlement 1949 ($ cts.)	June Settlement 1949 ($ cts.)	Penalty ($ cts.)	November Settlement 1949 ($ cts.)	Penalty ($ cts.)	Collections to First Monday in January 1950 ($ cts.)	Penalty ($ cts.)	Delinquent on First Monday in January 1950 ($ cts.)	Total Delinquent Tax and Penalty ($ cts.)	Remarks
1	SOLD FOR TAXES	27					5 00	10		5 10	1 Forfeited												
2											2												
3		589					109 02	228 ✓		111 30	3 2nd Half Paid; 1st Half Paid	OCT 31 1949; MAY 31 1949	1875; 8892		55 65 ✓		55 65 ✓						
4											4												
5	SOLD FOR TAXES	420					77 74	162		79 36	5 Forfeited											79 36	Canc.
6		10					1 86	04 ✓		1 90	6 2nd Half Paid; 1st Half Paid	DEC 14 1949; MAY 31 1949	11471; 11672		95 ✓				95	08			
7		43					7 96	16 ✓		8 12 ✓	7 PAID IN FULL; 2nd Half Paid	JAN 17 1949; DEC 14 1949	11485; 11471				8 12 ✓	12					
8			H 405; 504				182 50	194 ✓		184 44	8 1st Half Paid	MAY 31 1949	11671		92 22 ✓				92 22	98			
9		5					92	02		94	9 PAID IN FULL	FEB 15 1949	11355	94 ✓									
10		H 137					25 36			25 36	10 PAID IN FULL	FEB 15 1949	11356	25 36 ✓									
11		37					6 84	14		6 98	11 2nd Half Paid	DEC 14 1949	11481									6 98	768
12		177					32 76	68 ✓		33 44	12 1st Half Paid	MAY 31 1949	11672		16 72 ✓				16 72	33			
13		H 37					5 92			5 92	13											5 92	651
14											14 No Tax Due												
15	SOLD FOR TAXES	147					27 22	56		27 78	15											27 78	
16	SOLD FOR TAXES	73					13 52	28		13 80	16											13 80	
17											17												
18		95					17 58	36 ✓		17 94	18 PAID IN FULL	MAY 27 1949	6290		17 94 ✓								
19											19												
20											20												
	# 169; 1623; 1792		# 408 = 597; 504 = 2127; 912 = 2724			a	331 70	818		522 38				26 30	183 48		43 77		109 49		54 48	844 6	
						na	182 50																

For Co. D. ... Form 1

	In Whose Name Assessed	To Whom Transferred	Description of Property: Subdivision	Sec. or Lot	Town or Block	Reg.	Number of Acres of Land: Acres	Bldgs.	No. School District	Indus. Homestead Tax No.	Indus. Agricultural Tax No.	Land Exclusive of Improvements	Dollars	Total Assessed Value	Dollars	Total Assessed Value as Equalized by the Board of Review	Dollars	Final Equalized Value	Dollars
1	~~Lydia H. Kattander~~	State of Minnesota	NE¼ of NE¼ Lot 1	4	142	30	185		5	No				27					
2	U. S. of America		NW¼ of NE¼ " 2	7	142	30													
3	Roland A. + Christine R. Sawyer		SW¼ of NE¼ " 3				34.25			No		1		589					
4	U. S. of America		SE¼ of NE¼ " 5																
5	~~Lydia H. Kattander~~	State of Minnesota	" 1	9	142	30	40.40			No		1		420					
6	~~Philip S. + Mae C. Acker~~ Edward + Dora Trigan		NE¼ of NW¼ Part of Lot 2 (#4)	15	142	30	38			"				10					
7	Claude Allen		NW¼ of NW¼ 1.5 ac. of Lot 2 + 1 (#1)				70			"				43					
8	~~Philip S. + Mae C. Acker~~		SW¼ of NW¼ about 11 acres of Lot 1				11			No				912	Na				
9	Selby Black		SE¼ of NW¼ Part of Lot 2 (#3)				25			No				5					
10	John R. + Effie May Thompson		Part of Lot 2 (#2)				80			No				137					
11	Lillian W. + Antonio Johnson		W½ of Lot 2				20			No				37					
12	~~Philip S. + Mae C. Acker~~ Edward + Dora Trigan		NW¼ of SW¼ - 4 Ac. ... E½ of Lot 2 less 4 Ac.				26.52			"				177					
13	Earl Raip Johnson		W½ of SW¼ ~~NW¼~~	16	142	30	20			No				32					
14	~~Ingert H. Hanson~~ Howard Conn		E½ of SW¼ ~~NW¼~~																
15	Earl S. Draper + James Kelsey		S½ of NE¼ + N½ of SE¼				80			No		441		441		147		147	
16	Leonard Atterson		NE¼ of SE¼ N½ of SW¼				40			No		219		219		73		73	
17			NW¼ of SE¼																
18	P. P. Klosser		SW¼ of SE¼ Bal of Lot 2 #5	15	142	30	231			No		132	102	51	285	78	17	95	
19			SE¼ of SE¼																
20																			
							278.46					521.6	324.7	501	896.6	427.2	110	167	270.4

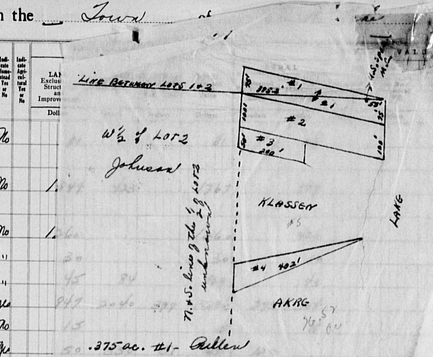

	Sold for Taxes	Dollars	District No. 5 Rate 35 Mills: Dollars	District No. ... Rate ... Mills: Dollars	District No. 5 Rate 20.5 Mills: Dollars	District No. ... Rate ... Mills: Dollars	District No. ... Rate ... Mills: Dollars	Tax including State Homestead ... Mills: $ cts.	State Tax on Non-Homestead 3.86 Mills: $ cts.	Special Taxes: $ cts.	Total Taxes: $ cts.		Paid	When Paid: Month Day Year	Number of Receipt	March Settlement 1949: $ cts.	June Settlement 1949: $ cts.	Penalty: $ cts.	November Settlement 1949: $ cts.	Penalty: $ cts.	Collections to First Monday in January 1950: $ cts.	Penalty: $ cts.	Delinquent on First Monday in January 1950: $ cts.	Total Delinquent Tax and Penalty: $ cts.	Remarks
1	SOLD FOR TAXES	27						5.00	10		5.10	1	Forfeited												5.10	Canc.
2												2	2nd Half Paid	OCT 31 1949	1876										
3		589						109.02	2.28 ✓		111.30 ✓	3	1st Half Paid	MAY 31 1949	8872		55.65 ✓		55.65 ✓						
4												4													
5	SOLD FOR TAXES	420						77.74	1.67		79.36 ✓	5	Forfeited												79.36	Canc.
6		10						1.86	04 ✓		1.90 ✓	6	2nd Half Paid	DEC 14 1949	11678										
7		43						7.96	16 ✓		8.12 ✓	7	PAID IN FULL	JAN 27 1949	11485		8.12 ✓								
8			H 408					182.50	1.94 ✓		184.44	8	2nd Half Paid	DEC 14 1949	11680										
9		5	5.43					92	02		94 ✓	9	1st Half Paid	MAY 31 1949	11641		92.22 ✓				92.22 ✓	1.38			
10		H 137						25.36			25.36 ✓	10	PAID IN FULL	FEB 15 1949	1755	94 ✓									
11		37						6.84	14		6.98	11	PAID IN FULL	FEB 15 1949	1756	25.36 ✓									
12		177						32.76	✓ 68 ✓		33.44	12	2nd Half Paid	DEC 14 1949	11681									6.78	7.68
13		H 32						5.92			5.92	13	1st Half Paid	MAY 31 1949	11677		16.72 ✓				16.72 ✓	1.33			
14												14												5.92	7.651
15	SOLD FOR TAXES	147						27.22	56		27.78	15													
16	SOLD FOR TAXES	73						13.52	28		13.80	16												27.78	
17												17												13.80	
18		95						17.68	36 ✓		17.94	18	PAID IN FULL	MAY 27 1949	4290		17.94 ✓								
19												19													
20												20													
		# 169	# 408 - 5.43					331.70	8.18		522.38					26.30	183.48		63.77		109.49		54.48	86.46	
		162.3	5.43 - 2.17																						
		7.72	3.26 - 3.04																						
								Na 18.25																	

Cass County, Minnesota, for Taxes for the Year 1948.

Assessment Roll and Tax List of Real Property in the Town of Turtle Lake, Cass County, Minnesota, for Taxes for the Year 1948.

Form 5C-D

	IN WHOSE NAME ASSESSED	TO WHOM TRANSFERRED	DESCRIPTION OF PROPERTY: SUBDIVISION	Sec. or Lot	Town or Block	Reg.	Number of Acres of Land (Acres / 100ths)	No. School District	Indicate Homestead Yes or No	Indicate Agricultural Yes or No	TRUE AND FULL VALUATIONS: LAND Exclusive of Structures and Improvements (Dollars)	BUILDINGS and Other Structures (Dollars)	MACHINERY Permanently Attached to Real Estate (Dollars)	TOTAL True and Full Value (Dollars)	ASSESSED VALUATIONS: RURAL: Homestead Up to $4,000 20% (Dollars)	RURAL: Over $4,000 and Non-Homestead 33⅓% (Dollars)	ALL OTHER: Homestead Up to $4,000 25% (Dollars)	ALL OTHER: Over $4,000 and Non-Homestead 40% (Dollars)	MACHINERY Permanently Attached to Real Estate 33⅓% (Dollars)	TOTAL ASSESSED VALUE (Dollars)	Total Assessed Value as Equalized by the Board of Review (Dollars)	FINAL EQUALIZED VALUE (Dollars)
1	U. S. of America		NE¼ of NE¼	17	142	30		5														
2	U. S. of America		S½ of NW¼ of NE¼																			
3	Gustave Kulander		W½ of SW¼ of NE¼				20	No			111			111		37				37		
4	U. S. of America	Deeded back for Minn. Chippewa Tribe	SE¼ of NE¼																			
5	U. S. of America		Lot 6																			
6	State of Minnesota		N½ of SE¼ of NW¼																			
7	State of Minnesota		NW¼ of NW¼																			
8	State of Minnesota		N½ of SW¼ of NW¼																			
9	State of Minnesota		SE¼ of NW¼																			
10	State of Minnesota		W½ of Lot 5	18	142	30																
11	~~Lord & Lillian Lindner~~	Paul B. & Lillian Nils Hansen ½	Lot 5 & SE¼ of NW¼ & W½ of SW¼				6.65	Yes			415	952	99	1466	121	254			33	408 Ma		
12	Arthur Dallaire		W½ of N½ of S½ of NE¼ of SE¼				8	No			120			120		40				40		
13	U. S. of America	Deeded back for Minn. Chippewa Tribe	SW¼ of SW¼																			
14	State of Minnesota		W. 8 acs. of S½ of S½ of NE¼ of SW¼																			
15	Christine M. Green		E. 2 acs. of S½ of S½ of NE¼ of SW¼				2	No			30			30		10				10		
16			E½ of N½ of S½ of NE¼ of SE¼																			
17			NW¼ of SE¼																			
18			SW¼ of SE¼																			
19			SE¼ of SE¼																			
20																						
							26.65				676	952	99	1727	121	341			33	495		

	SOLD FOR TAXES	VALUATIONS BY SCHOOL DISTRICTS AS EQUALIZED BY BOARD OF ASSESSMENT OF TAXATION: District No. 5 Rate 18 Mills	District No. Rate Mills	District No. 6 Rate 28 Mills	District No. Rate Mills	District No. Rate Mills	District No. Rate Mills	Tax including State Homestead ... Mills	State Tax on Non-Homestead 3.86 Mills	SPECIAL TAXES	TOTAL TAXES		PAID	WHEN PAID (Month Day Year)	Number of Receipt	March Settlement 1949	June Settlement 1949	Penalty	November Settlement 1949	Penalty	Collections to First Monday in January 1950	Penalty	Delinquent on First Monday in January 1950	Total Delinquent Tax and Penalty	REMARKES
		Dollars	Dollars	Dollars	Dollars	Dollars	Dollars	$ cts.	$ cts.	$ cts.	$ cts.			Month Day Year		$ cts.	$ cts.	$ cts.	$ cts.	$ cts.	$ cts.	$ cts.	$ cts.	$ cts.	
1												1													
2												2													
3		37						6.84	1.4		6.91	3	PAID IN FULL	MAY 31 1949	9330		6.98								
4												4													
5												5													
6												6													
7												7													
8												8													
9												9													
10												10													
11				H 154 254				81.64	9.8		82.62 M	11	2nd Half Paid	SEP 28 1949	12334		41.31		41.31						
12		40						7.40	1.6		7.56	12	1st Half Paid	MAY 29 1949	6020		7.56								
													PAID IN FULL	MAY 31 1949	8307										
13												13													
14												14													
15		10						1.86	.04		1.90	15											1.90	2.09	
16												16													
17												17													
18												18													
19												19													
20												20													
		87		H 154 = 154 254 = 341 495				16.61 Ma 81.64	1.32		99.06						55.85		41.31						

Assessment Roll and Tax List of Real Property in the Town of Turtle Lake, Cass County, Minnesota, for Taxes for the Year 1948.

Form 1C-13 (Revised 1948)

	In whose name assessed	To whom transferred	Description of property: Subdivision	Sec. or Lot	Town or Block	Rng.	Number of Acres of Land: Acres	100ths	No. School District	Inclusion Homestead Tax Yes No	Inclusion Agricultural Tax Yes No	True and Full Valuations: Land Exclusive of Structures and Improvements (Dollars)	Buildings and Other Structures (Dollars)	Machinery Permanently Attached to Real Estate (Dollars)	Total True and Full Value (Dollars)	Assessed Valuations: Rural: Homestead Up to $4,000 20% (Dollars)	Rural: Over $4,000 and Non-Homestead 33⅓% (Dollars)	All Other: Homestead Up to $4,000 25% (Dollars)	All Other: Over $4,000 and Non-Homestead 40% (Dollars)	Machinery Permanently Attached to Real Estate 33⅓% (Dollars)	Total Assessed Value (Dollars)	Total Assessed Value as Equalized by the Board of Review (Dollars)	Final Equalized Value (Dollars)
1	Wm. A. Musser		W½ of SE¼ of NE¼	14	142	30	20		5	No		111			111		37				37		
2	Lorll. + Lillian I. Irons		W½ of NW¼ of NE¼				20			"		111			111		37				37		
3	"		SW¼ of NE¼ Lot 4				10	20		"		459			459		153				153		
4	"		SE¼ of NE¼ " 3 (no acreage)									(Lake)											
5	Amelia Arala		N½ of W½ of SE¼	20	142	30	20			No		111			111		37				37		
6	Clarence Bjerendorfer		NW¼ of NW¼ S½ of SE¼				40			No		205			205	41					41		
7	M. E. Gint		Tract #1 - Lot 7 - 100'				3 25			No		195	150		345		115				115		
8	E. V. + Helen Marie Hackett		Tract #2 - Lot 7				3 25			No		165	276	51	492		147			17	164		
9	L. D. + Norma Humphrey		Lot 8 - W. of road				11			No		772	1245	75	2092	203	334			25	562 Na		
10	~~Anna Johnson~~ Art E. Johnson		Lot 7 less Tracts 1+2				17 40			"		779	1653	249	2681	226	434			83	743 Na		
11	J. S. + Julia Moser + Anna Ascandia		NE¼ of SW¼ Lot 6				20 15			"		590	1437	111	2138	146	437			37	618 Na		
12	J. J. + Ella Waite		S½ of SW¼ of SW¼				20			None					111		37				37		
13	"		SE¼ of SW¼				40			"		465	252		717		239				239		
14	Albert J. + Frances A. Lang		SW¼ of SW¼ Lot 8 - E. of road				15 35			"		150	420		570		190				190		
15																							
16			NE¼ of SE¼																				
17			NW¼ of SE¼																				
18			SW¼ of SE¼																				
19			SE¼ of SE¼																				
20																							
							240 60					4224	5433	486	10143	612	2199			162	2973		

Validations by School Districts as Equalized by Department of Taxation: District No. 5 Rate 19.7 Mills; District No. 5 Rate 19.7 Mills; District No. ..... Rate ..... Mills; District No. ..... Rate ..... Mills; District No. ..... Rate ..... Mills; District No. ..... Rate ..... Mills

	Sold for Taxes (Dollars)	Tax including State Homestead $	State Tax on Non-Homestead 3.84 Mills $ cts.	Special Taxes $ cts.	Total Taxes $ cts.	Paid	When Paid (Month Day Year)	Number of Receipt	March Settlement 1949 $ cts.	June Settlement 1949 $ cts.	Penalty $ cts.	November Settlement 1949 $ cts.	Penalty $ cts.	Collections to First Monday in January 1950 $ cts.	Penalty $ cts.	Delinquent on First Monday in January 1950 $ cts.	Total Delinquent Tax and Penalty $ cts.	Remarks
1	37	684	14		698	PAID IN FULL	FEB 7 1949	1515	6 98									
2	37	684	14		698	PAID IN FULL	MAY 23 1949	5576		3 90								
3	153	2832	60		2892	PAID IN FULL	MAY 23 1949											
4																		
5	37	684	14		698	PAID IN FULL	MAY 27 1949	6092		6 98								
6	41	758			758	PAID IN FULL	MAY 18 1949	5347		7 58								
7	115	2128	44		2172	PAID IN FULL	AUG 14 1949	11243				21 72	36					
8	164	3036	64		3100	PAID IN FULL	JUL 5 1949	7058				31 00	62					
9	H328 334	1246	128		1374	PAID IN FULL	MAY 31 1949	11269		11 374								
10	H309 434	1468	168		1636	1st Half Paid	MAY 27 1949	5700		8 18								
						2nd Half Paid	JUL 5 1949	7058				8 18						
11	H179 437	1236	170		1406	1st Half Paid	SEP 20 1949	8576				6 03						
						2nd Half Paid	MAY 25 1949	5818		6 03								
12	37	684	14		698	PAID IN FULL	FEB 8 1949	1178	6 98									
13	239	4424	92		4516	PAID IN FULL	FEB 8 1949	1178	45 16									
14	190	3518	74		3592	PAID IN FULL	MAY 31 1949	6866		35 92								
15																		
16																		
17																		
18																		
19																		
20																		
	H 1041 1009 / 1050	H 716 = 767 / 1207 = 2216 / 1922 = 2973	Dr / Na	19~~[illegible]~~ / 384~~[illegible]~~	856				59 12	33798		1170 58						

Assessment Roll and Tax List of Real Property in the Town of Turtle Lake, Cass County, Minnesota, for Taxes for the Year 1948.

Form 1C-D

	IN WHOSE NAME ASSESSED	TO WHOM TRANSFERRED	DESCRIPTION OF PROPERTY: SUBDIVISION	Sec. or Lot	Town or Block	Rng.	Number of Acres of Land: Acres	Tenths	No. School District	Indicates Homestead Tax or No	Indicates Agricultural Tax or No	TRUE AND FULL VALUATIONS: LAND Exclusive of Structures and Improvements (Dollars)	BUILDINGS and Other Structures (Dollars)	MACHINERY Permanently Attached to Real Estate (Dollars)	TOTAL True and Full Value (Dollars)	ASSESSED VALUATIONS: RURAL: Homestead Up to $4,000 20% (Dollars)	RURAL: Over $4,000 and Non-Homestead 33⅓% (Dollars)	ALL OTHER: Homestead Up to $4,000 25% (Dollars)	ALL OTHER: Over $4,000 and Non-Homestead 40% (Dollars)	MACHINERY Permanently Attached to Real Estate 33⅓% (Dollars)	TOTAL ASSESSED VALUE (Dollars)	Total Assessed Value as Equalized by the Board of Review (Dollars)	FINAL EQUALIZED VALUE (Dollars)
1			NE ¼ of NE ¼				21	142.30	5														
2			NW ¼ of NE ¼																				
3	U. S. of America		SW ¼ of NE ¼																				
4			SE ¼ of NE ¼																				
5																							
6	U. S. of America		S½ of NE ¼ of NW ¼																				
7			NW ¼ of NW ¼																				
8			SW ¼ of NW ¼																				
9	U. S. of America		S½ of SE ¼ of NW ¼																				
10																							
11	U. S. of America		NE ¼ of SW ¼																				
12			NW ¼ of SW ¼																				
13			SW ¼ of SW ¼																				
14			SE ¼ of SW ¼																				
15																							
16			NE ¼ of SE ¼																				
17			NW ¼ of SE ¼																				
18			SW ¼ of SE ¼																				
19			SE ¼ of SE ¼																				
20																							

	SOLD FOR TAXES	VALUATIONS BY SCHOOL DISTRICTS AS EQUALIZED BY DEPARTMENT OF TAXATION: District No.... Rate..... Mills (Dollars)	District No.... Rate..... Mills (Dollars)	District No.... Rate..... Mills (Dollars)	District No.... Rate..... Mills (Dollars)	District No.... Rate..... Mills (Dollars)	District No.... Rate..... Mills (Dollars)	Tax including State Homestead ..... Mills ($ cts.)	State Tax on Non-Homestead ..... Mills ($ cts.)	SPECIAL TAXES ($ cts.)	TOTAL TAXES ($ cts.)		PAID	WHEN PAID: Month	Day	Year	Number of Receipt	March Settlement 1949 ($ cts.)	June Settlement 1949 ($ cts.)	Penalty ($ cts.)	November Settlement 1949 ($ cts.)	Penalty ($ cts.)	Collections to First Monday in January 1950 ($ cts.)	Penalty ($ cts.)	Delinquent on First Monday in January 1950 ($ cts.)	Total Delinquent Tax and Penalty ($ cts.)	REMARKS
1												1																
2												2																
3												3																
4												4																
5												5																
6												6																
7												7																
8												8																
9												9																
10												10																
11												11																
12												12																
13												13																
14												14																
15												15																
16												16																
17												17																
18												18																
19												19																
20												20																

Assessment Roll and Tax List of Real Property in the Town of Turtle Lake, Cass County, Minnesota, for Taxes for the Year 1948.

Form M.D. 2 (Revised 1948)

	In Whose Name Assessed	To Whom Transferred	Description of Property: Subdivision	Sec. or Lot	Town or Block	Reg.	Number of Acres of Land (Acres / Hundredths)	Indicate Homestead Tax or No.	Indicate Non-Homestead Tax or No.	No. School District	True and Full Valuations: Land Exclusive of Structures and Improvements (Dollars)	Buildings and Other Structures (Dollars)	Machinery Permanently Attached to Real Estate (Dollars)	Total True and Full Value (Dollars)	Assessed Valuations: Rural: Homestead Up to $4,000 20% (Dollars)	Rural: Over $4,000 and Non-Homestead 33⅓% (Dollars)	All Other: Homestead Up to $4,000 25% (Dollars)	All Other: Over $4,000 and Non-Homestead 40% (Dollars)	Machinery Permanently Attached to Real Estate 33⅓% (Dollars)	Total Assessed Value (Dollars)	Total Assessed Value as Equalized by the Board of Review (Dollars)	Final Equalized Value (Dollars)
1			NE¼ of NE¼				22 142 30			5												
2			NW¼ of NE¼																			
3			SW¼ of NE¼																			
4			SE¼ of NE¼																			
5																						
6			NE¼ of NW¼																			
7			NW¼ of NW¼																			
8			SW¼ of NW¼																			
9			SE¼ of NW¼																			
10	Lillie I. & Edmund Witt		E 422' of S 300' of SW																			
11			NE¼ of SW¼																			
12	State of Minnesota		W½ of																			
13	State of Minnesota		~~NW¼ of SW¼~~ lot 2 less 9 Ac. in N.E. Cor.																			
14			SE¼ of SW¼																			
15	John I. Quinn		9 ac. in N.E. Cor. of Lot 2				4			No	174			174		58				58		
16	Anna Jensen		~~NW¼ of SE¼~~ Lot 4 less S. 300' & less to Michelle				32 95 ~~35 95~~			No	850	1087	102	2039	166	367			34	567 Na		
17	Francis E. & Viola Baird		~~NW¼ of SE¼~~ S. 300' of Lot 4 less E 422'							"	280	175	51	506	91				17	108 Na		
18			SW¼ of SE¼																			
19	E. E. & Eunice Michelle		~~SW¼ of SE¼~~ Part of Lot 4				2 50			No	150	102		252		84				84 Na		
20																						
							39 45				1454	1364	153	2971	257	511			51	819		

	Sold for Taxes	Valuations by School Districts as Equalized by Department of Taxation: District No. 5 Rate 71.5 Mills (Dollars)	District No. ..... Rate ..... Mills (Dollars)	District No. 6 Rate 64.5 Mills (Dollars)	District No. ..... Rate ..... Mills (Dollars)	District No. ..... Rate ..... Mills (Dollars)	District No. ..... Rate ..... Mills (Dollars)	Tax Including State Homestead ..... Mills ($ cts.)	State Tax on Non-Homestead 3.16 Mills ($ cts.)	Special Taxes ($ cts.)	Total Taxes ($ cts.)		Paid	When Paid: Month Day Year	Number of Receipt	March Settlement 1949 ($ cts.)	June Settlement 1949 ($ cts.)	Penalty ($ cts.)	November Settlement 1949 ($ cts.)	Penalty ($ cts.)	Collections to First Monday in January 1950 ($ cts.)	Penalty ($ cts.)	Delinquent on First Monday in January 1950 ($ cts.)	Total Delinquent Tax and Penalty ($ cts.)	Remarks
1												1												
2												2												
3												3												
4												4												
5												5												
6												6												
7												7												
8												8												
9												9												
10												10	See on line 17											
11												11												
12												12												
13												13												
14												14												
15		58						1074	22 ✓		1096	15	~~PAID IN FULL~~	MAY 31 1949	9336		548 ✓							
													~~2nd Half Paid~~	OCT 31 1949	14667				548 ✓					
16				H 200 369				1136	142 ✓		1128	16	PAID IN FULL	JUN 10 1949	7253				1128 ✓	173				
17				4108				2162			2162	17	PAID IN FULL	MAY 27 1949	5707		2162 ✓							
18												18												
19				84				1680	32 ✓		1712	19	PAID IN FULL	MAY 31 1949	5772		1712 ✓							
20												20												
		58		H 308 369 45 = 511			a	1074	196		1648						4422		1207					
		58		761 = 819			Na	1522																

Assessment Roll and Tax List of Real Property in the Town of Turtle Lake,

In Whose Name Assessed	To Whom Transferred	Description of Property: Subdivision	Sec. or Lot	Town or Block	Reg.	Number of Acres of Land (Acres)	(100ths)	No. School District	Indicate Homestead Land Tax by Asterisk	Indicate Agricultural Land Tax by Asterisk	True and Full Valuations: Land Exclusive of Structures and Improvements (Dollars)	Buildings and Other Structures (Dollars)	Machinery Permanently Attached to Real Estate (Dollars)	Total True and Full Value (Dollars)	Assessed Valuations: Rural: Homestead Up to $4,000 20% (Dollars)	Rural: Over $4,000 and Non-Homestead 33⅓% (Dollars)	All Other: Homestead Up to $4,000 25% (Dollars)	All Other: Over $4,000 and Non-Homestead 40% (Dollars)	All Other: Machinery Permanently Attached to Real Estate 33⅓% (Dollars)	Total Assessed Value (Dollars)	Total Assessed Value as Equalized by the Board of Review (Dollars)	Final Equalized Value (Dollars)
Rose Lackey Munnell (In trust)		S. 21.10 acs. of Lot 1 (Tract 3)																				
		1 NE¼ of NE¼				27.142.30	(No tax)	5														
Marie Guy Lackey (" ")		1 1/2 acs. N. of Lot 2 Munnell Plat 1 (Tract 2)					(" ")															
		2 SW¼ of NE¼																				
~~Leader + Jamieson Estates~~		4 E½ of E½ of W½ of NW¼																				
~~Nemesia Burmaster~~		W. 10 ac. of Lot 6							No		201			201		67				67 na		
~~Sadie + Rinaldo Estes~~																						
~~Clarence + Helen Burmaster~~		Lot 6 less W. 10 ac.					444		Yes		640	1115	150	1905	93	430			50	573 na		
		6 NE¼ of NW¼																				
H. S. Robbins		7 E½ of E½ (SW¼ of NW¼ + W½ of Lot 6)																				
		8 SW¼ of NW¼																				
		9 SE¼ of NW¼																				
Mate Sunder		10 W½ of Lot 2				29.57			No		162			162		54				54		
		11 NE¼ of SW¼																				
State of Minnesota		12 W½ of NW¼ of SW¼																				
State of Minnesota		13 W½ of SW¼ of SW¼																				
State of Minnesota		14 SE¼ of SW¼ less 20 acs.																				
State of Minnesota		15 E½ of NW¼ of SW¼																				
Sam Samuelson	State of Minnesota	16 NE¼ of SE¼ 20 acs. of E½ of SW¼				20			No		111			111		37				37		
		17 NW¼ of SE¼																				
Bruce Siluta		18 W½ of SW¼ of SE¼				20			No		111			111		37				37		
		19 SE¼ of SE¼																				
		20																				
						98 na					1225	1115	150	2490	93	625			50	768		

Sold for Taxes	Valuations by School Districts as Equalized by Department of Taxation: District No. 5 Rate 18.5 Mills (Dollars)	District No. ..... Rate ..... Mills (Dollars)	District No. 5 Rate 28.5 Mills (Dollars)	District No. ..... Rate ..... Mills (Dollars)	District No. ..... Rate ..... Mills (Dollars)	District No. ..... Rate ..... Mills (Dollars)	Tax including State Homestead ..... Mills ($ cts.)	State Tax on Non-Homestead 3.14 Mills ($ cts.)	Special Taxes ($ cts.)	Total Taxes ($ cts.)	Paid	When Paid: Month Day Year	Number of Receipt	March Settlement 1949 ($ cts.)	June Settlement 1949 ($ cts.)	Penalty ($ cts.)	November Settlement 1949 ($ cts.)	Penalty ($ cts.)	Collections to First Monday in January 1950 ($ cts.)	Penalty ($ cts.)	Delinquent on First Monday in January 1950 ($ cts.)	Total Delinquent Tax and Penalty ($ cts.)	Remarks
1																							
2																							
3																							
4			67				1340	36 ✓		1366	2nd Half Paid AUG 23 1948		7157		6499 ✓		6499 ✓						
5			H 143 430				1146	166 ✓		1132	1st Half Paid APR 25 1949 / 2nd Half Paid AUG 23 1948 / 1st Half Paid APR 25 1949		7606 / 7157										
6																							
7																							
8																							
9																							
10	SOLD FOR TAXES 54						1000	20		1020											1020		
11																							
12																							
13																							
14																							
15																							
16	~~37~~						684	14		698	Forfeited												698 na
17																							
18	37						684	14 ✓		698	PAID IN FULL	MAY 31 1949	7493		698 ✓								
19																							
20																							
	128	H 143 143 427 625 640 768			a	2368	260		1544						4197		6499				10 20		
	128				na	1206																	

Assessment Roll and Tax List of Real Property in the Town of Turtle Lake, Cass County, Minnesota, for Taxes for the Year 1948.

Form 3C-D. [illegible]

	In Whose Name Assessed	To Whom Transferred	Description of Property: Subdivision	Sec. or Lot	Town or Block	Rng.	Number of Acres of Land: Acres	Mills	No. School District	Indicates Homestead Tax or No	Indicates Agricultural Tax or No	True and Full Valuations: Land Exclusive of Structures and Improvements (Dollars)	Buildings and Other Structures (Dollars)	Machinery Permanently Attached to Real Estate (Dollars)	Total True and Full Value (Dollars)	Assessed Valuations: Rural: Homestead Up to $4,000 20% (Dollars)	Rural: Over $4,000 and Non-Homestead 33⅓% (Dollars)	All Other: Homestead Up to $4,000 25% (Dollars)	All Other: Over $4,000 and Non-Homestead 40% (Dollars)	Machinery Permanently Attached to Real Estate 33⅓% (Dollars)	Total Assessed Value (Dollars)	Total Assessed Value as Equalized by the Board of Review (Dollars)	Final Equalized Value (Dollars)
1			NE¼ of NE¼	28	142	30			5														
2	State of Minnesota		S½ of NW¼ of NE¼																				
3	State of Minnesota		W½ of SW¼ of NE¼																				
4	U. S. of America		SE¼ of NE¼																				
5	U. S. of America		E½ of W½ of NE¼																				
6			NE¼ of NW¼																				
7	State of Minnesota		W½ of NW¼ of NW¼																				
8			SW¼ of NW¼																				
9	William Henry + Helen Baldwin		N½ of SE¼ of NW¼				20		96			125	175		300	60					60		
10																							
11			NE¼ of SW¼																				
12			NW¼ of SW¼																				
13	U. S. of America		SW¼ of SW¼																				
14	U. S. of America		SE¼ of SW¼																				
15	State of Minnesota		N½ of NW¼ of SE¼																				
16	U. S. of America		NE¼ of SE¼																				
17	U. S. of America		S½ of																				
18	U. S. of America		SW¼ of SE¼																				
19	U. S. of America		SE¼ of SE¼																				
20																							
							20					125	175		300	60					60		

Valuations by School Districts as Equalized by Department of Valuation

	Sold for Taxes	District No. 5 Rate 18.4 Mills	District No. ..... Rate ..... Mills	District No. ..... Rate ..... Mills	District No. ..... Rate ..... Mills	District No. ..... Rate ..... Mills	District No. ..... Rate ..... Mills	Tax including State Homestead ..... Mills	State Tax on Non-Homestead 3.86 Mills	Special Taxes	Total Taxes		Paid	When Paid Month Day Year	Number of Receipt	March Settlement 1949	June Settlement 1949	Penalty	November Settlement 1949	Penalty	Collections to First Monday in January 1950	Penalty	Delinquent as First Monday in January 1950	Total Delinquent Tax and Penalty	Remarks
		Dollars	Dollars	Dollars	Dollars	Dollars	Dollars	$ cts.	$ cts.	$ cts.	$ cts.					$ cts.	$ cts.	$ cts.	$ cts.	$ cts.	$ cts.	$ cts.	$ cts.	$ cts.	
1												1													
2												2													
3												3													
4												4													
5												5													
6												6													
7												7													
8												8													
9		4 60						11 10			11 10	9	[redacted]	[redacted] 23 [illegible] 1949			11 10 ✓								
10												10													
11												11													
12												12													
13												13													
14												14													
15												15													
16												16													
17												17													
18												18													
19												19													
20												20													
		4 60						11 10			11 10						11 10								

Assessment Roll and Tax List of Real Property in the Town of Turtle Lake, Cass County, Minnesota, for Taxes for the Year 1948.

Form SC D. Allow extra space between subdivisions

	In Whose Name Assessed	To Whom Transferred	Description of Property: Subdivision	Sec. or Lot	Town or Block	Rng.	Number of Acres of Land: Acres	100ths	No. School District	Indicate Homestead Tax by Ho	Indicate Non-Homestead Tax by No	True and Full Valuations: Land Exclusive of Structures and Improvements (Dollars)	Buildings and Other Structures (Dollars)	Machinery Permanently Attached to Real Estate (Dollars)	Total True and Full Value (Dollars)	Assessed Valuations: Rural: Homestead Up to $4,000 20% (Dollars)	Rural: Over $4,000 and Non-Homestead 33⅓% (Dollars)	All Other: Homestead Up to $4,000 25% (Dollars)	All Other: Over $4,000 and Non-Homestead 40% (Dollars)	Machinery Permanently Attached to Real Estate 33⅓% (Dollars)	Total Assessed Value (Dollars)	Total Assessed Value as Equalized by the Board of Review (Dollars)	Final Equalized Value (Dollars)
1	Clarence E. Byerdorfer		NE ¼ of NE ¼	29	142	30	40		5	Ho		230	225		455	91					91		
2	Amelia + John W. Arola		NW ¼ of NE ¼				40			"		220	300		520	104					104		
3	Sigvart G. Haugen		SW ¼ of NE ¼				40			"		220	60		280	56					56		
4	Clarence Byerdorfer		SE ¼ of NE ¼				40			"		220			220	44					44		
5																							
6	Emilie E. Larson		W½ of NE ¼ of NW ¼				20			Ho		111			111		37				37		
7	N. U. Brooks (Amelia)		W½ of NW ¼ of NW ¼				20			Ho		852	1370	201	2423	130	524			67	721 N		
8	Clara Byerdorfer		SW ¼ of NW ¼				40			"		225	390		615	123					123		
9	"		SE ¼ of NW ¼				40			"		250			250	50					50		
10																							
11	"		NE ¼ of SW ¼				40			"		230			230	46					46		
12	"		NW ¼ of SW ¼				40			"		219			219		73				73		
13	U. S. of America		SW ¼ of SW ¼																				
14	U. S. of America		SE ¼ of SW ¼																				
15																							
16	Theodore O. Hoper		NE ¼ of SE ¼																				
17	Theodore Hoper		NW ¼ of SE ¼				40			Ho		220			220	44					44		
18	"		SW ¼ of SE ¼				40			"		240	150		390	78					78		
19	" "		SE ¼ of SE ¼																				
20																							
							440					2237	2495	201	5933	766	634			67	1467		

	Sold for Taxes	Valuations by School Districts as Equalized by Department of Taxation: District No. 5 Rate 115 Mills (Dollars)	District No. ..... Rate ..... Mills (Dollars)	District No. 5 Rate ..... Mills (Dollars)	District No. ..... Rate ..... Mills (Dollars)	District No. ..... Rate ..... Mills (Dollars)		Tax including State Homestead ..... Mills ($ cts.)	State Tax on Non-Homestead 9.86 Mills ($ cts.)	Special Taxes ($ cts.)	Total Taxes ($ cts.)		Paid	When Paid: Month Day Year	Number of Receipt	March Settlement 1949 ($ cts.)	June Settlement 1949 ($ cts.)	Penalty ($ cts.)	November Settlement 1949 ($ cts.)	Penalty ($ cts.)	Collections to First Monday in January 1950 ($ cts.)	Penalty ($ cts.)	Delinquent on First Monday in January 1950 ($ cts.)	Total Delinquent Tax and Penalty ($ cts.)	Remarks
1		H 91						16 84			16 84	1	PAID IN FULL	MAY 18 1949	5947		16 84 ✓								
2		H 104						19 26			19 26	2	PAID IN FULL	MAY 27 1949	6093		19 26 ✓								
3	SOLD FOR TAXES	H 56						10 36			10 36	3	PAID IN FULL	MAR 7 1949	3038		10 36 ✓								
4		H 44						8 14			8 14	4	PAID IN FULL	MAY 18 1949	5947		8 14 ✓								
5												5													
6	SOLD FOR TAXES	37						6 84	14 ✓		6 98	6	PAID IN FULL	APR 28 1949	4906		6 98 ✓								
7				H 197 + 524				14 28	202 ✓		146 30	7	PAID IN FULL	MAY 27 1949	5877		146 30 ✓								
8		H 123						22 76			22 76	8	PAID IN FULL	OCT 31 1949	13457				22 76 ✓	9¢					
9		H 50						9 26			9 26	9	PAID IN FULL	OCT 31 1949	13457				9 26 ✓	32					
10												10													
11		H 46						8 52			8 52	11	PAID IN FULL	MAY 3 1949	5077		8 52 ✓								
12		73						13 52	28 ✓		13 80	12	PAID IN FULL	OCT 31 1949	13457				13 80 ✓	49					
13												13													
14												14													
15												15													
16												16					No tax for 48								
17	Reported Dec	H 44						8 14			8 14	17											8 14	J 8 95	
18		H 78						14 44			14 44	18											14 44	J 15 88	
19												19	No tax for 48												
20												20													
		H 636	H 197 + 833				a	138 08	244		284 80						216 40		45 82				23 56		
		146	524 + 634																						
		746	721 + 1467				n/a	144 28																	

Dunn's Point

King's Green Shores

Assessment Roll and Tax List of Real Property in the Town of Turtle Lake, Cass County, Minnesota, for Taxes for the Year 1948.

Form SCD. Mimeographed, Remington

	IN WHOSE NAME ASSESSED	TO WHOM TRANSFERRED	DESCRIPTION OF PROPERTY: SUBDIVISION	Sec. or Lot	Town or Block	Rng.	Number of Acres of Land: Acres	Hdths	No. School District	Indicate improvements on Tax Roll	Indicate improvements on Equal Tax Roll	TRUE AND FULL VALUATIONS: LAND Exclusive of Structures and Improvements (Dollars)	BUILDINGS and Other Structures (Dollars)	MACHINERY Permanently Attached to Real Estate (Dollars)	TOTAL True and Full Value (Dollars)	ASSESSED VALUATIONS: RURAL: Homestead Up to $4,000 20% (Dollars)	RURAL: Over $4,000 and Non-Homestead 33⅓% (Dollars)	ALL OTHER: Homestead Up to $4,000 25% (Dollars)	ALL OTHER: Over $4,000 and Non-Homestead 40% (Dollars)	ALL OTHER: MACHINERY Permanently Attached to Real Estate 33⅓% (Dollars)	TOTAL ASSESSED VALUE (Dollars)	Total Assessed Value as Equalized by the Board of Review (Dollars)	FINAL EQUALIZED VALUE (Dollars)
	H. V. Brooks		NE ¼ of NE ¼	30	142	30	40		5	Yes		220			220	44					44		
	U. S. of America		NW ¼ of NE ¼																				
	U. S. of America		SW ¼ of NE ¼																				
	U. S. of America		SE ¼ of NE ¼																				
			NE ¼ of NW ¼																				
			NW ¼ of NW ¼																				
			SW ¼ of NW ¼																				
			SE ¼ of NW ¼																				
	State of Minnesota		NE ¼ of SW ¼																				
	State of Minnesota		NW ¼ of SW ¼																				
	State of Minnesota		~~SW ¼ of SW ¼~~ Lot 4																				
	State of Minnesota		SE ¼ of SW ¼																				
	State of Minn.		NE ¼ of SE ¼																				
	" "		NW ¼ of SE ¼																				
	" "		SW ¼ of SE ¼																				
	" "		SE ¼ of SE ¼																				
							40					220			220	44					44		

	SOLD FOR TAXES	VALUATIONS BY SCHOOL DISTRICTS AS EQUALIZED BY DEPARTMENT OF TAXATION: District No. 5 Rate 18.5 Mills (Dollars)	District No.…… Rate…… Mills (Dollars)	District No.…… Rate…… Mills (Dollars)	District No.…… Rate…… Mills (Dollars)	District No.…… Rate…… Mills (Dollars)	District No.…… Rate…… Mills (Dollars)	Tax including State Homestead …… Mills ($ cts.)	State Tax on Non-Homestead 3.16 Mills ($ cts.)	SPECIAL TAXES ($ cts.)	TOTAL TAXES ($ cts.)		PAID	WHEN PAID Month Day Year	Number of Receipt	March Settlement 1949 ($ cts.)	June Settlement 1949 ($ cts.)	Penalty ($ cts.)	November Settlement 1949 ($ cts.)	Penalty ($ cts.)	Collections to First Monday in January 1950 ($ cts.)	Penalty ($ cts.)	Delinquent on First Monday in January 1950 ($ cts.)	Total Delinquent Tax and Penalty ($ cts.)	REMARKS
1		8.44						8.14			8.14	1	PAID IN FULL MAY 27 1948		5877		8.14								
2												2														
3												3														
4												4														
5												5														
6												6														
7												7														
8												8														
9												9														
10												10														
11												11														
12												12														
13												13														
14												14														
15												15														
16												16														
17												17														
18												18														
19												19														
20												20														
		8.44						8.14			8.14						8.14									

Assessment Roll and Tax List of Real Property in the Town of Turtle Lake, Cass County, Minnesota, for Taxes for the Year 1948.

Form: TC 17 - Blue Earth Company, Minneapolis

In Whose Name Assessed	To Whom Transferred	Description of Property: Subdivision	Sec. or Lot	Town or Block	Rng.	Number of Acres of Land: Acres	100ths	No. School District	Indicate Homestead Tax or No	Indicate Agricultural Tax or No	True and Full Valuations: Land Exclusive of Structures and Improvements (Dollars)	Buildings and Other Structures (Dollars)	Machinery Permanently Attached to Real Estate (Dollars)	Total True and Full Value (Dollars)	Assessed Valuations: Rural: Homestead Up to $4,000 20% (Dollars)	Rural: Over $4,000 and Non-Homestead 33⅓% (Dollars)	All Other: Homestead Up to $4,000 25% (Dollars)	All Other: Over $4,000 and Non-Homestead 40% (Dollars)	Machinery Permanently Attached to Real Estate 33⅓% (Dollars)	Total Assessed Value (Dollars)	Total Assessed Value as Equalized by the Board of Review (Dollars)	Final Equalized Value (Dollars)
U. S. of America		1 NE¼ of NE¼				31	142.30	5														
		2 NW¼ of NE¼																				
		3 SW¼ of NE¼																				
U. S. of America		4 SE¼ of NE¼																				
		5																				
State of Minnesota		6 NE¼ of NW¼																				
State of Minnesota		7 ~~NW¼ of NW¼~~ Lot 1																				
State of Minnesota		8 ~~SW¼ of NW¼~~ " 2																				
State of Minnesota		9 N½ of SE¼ of NW¼																				
		10																				
U. S. of America	~~In trust~~	11 NE¼ of SW¼																				
U. S. of America		12 ~~NW¼ of SW¼~~ " 3																				
U. S. of America		13 ~~SW¼ of SW¼~~ " 4																				
U. S. of America	~~In trust~~	14 SE¼ of SW¼																				
		15																				
State of Minnesota		16 E½ of NE¼ of SE¼																				
		17 NW¼ of SE¼																				
Glenn Bennett		18 SW¼ of SE¼				40			7/10		281			281		77				77		
Rodney Curtis		19 SE¼ of SE¼				40			7/10		250			250	50					50		
		20																				
						80					481			481	50	77				127		

	Sold for Taxes	Valuations by School Districts as Equalized by Department of Taxation: District No. 5 Rate 185 Mills	District No. ..... Rate ..... Mills	District No. ..... Rate ..... Mills	District No. ..... Rate ..... Mills	District No. ..... Rate ..... Mills	District No. ..... Rate ..... Mills	Tax including State Homestead ..... Mills	State Tax on Non-Homestead 3.14 Mills	Special Taxes	Total Taxes		Paid	When Paid	Number of Receipt	March Settlement 1949	June Settlement 1949	Penalty	November Settlement 1949	Penalty	Collections to First Monday in January 1950	Penalty	Delinquent on First Monday in January 1950	Penalty	Total Delinquent Tax and Penalty	Remarks
		Dollars	Dollars	Dollars	Dollars	Dollars	Dollars	$ cts.	$ cts.	$ cts.	$ cts.			Month Day Year		$ cts.	$ cts.	$ cts.	$ cts.	$ cts.	$ cts.	$ cts.	$ cts.	$ cts.	$ cts.	
1												1														
2												2														
3												3														
4												4														
5												5														
6												6														
7												7														
8												8														
9												9														
10												10														
11												11														
12												12														
13												13														
14												14														
15												15														
16												16														
17												17														
18		77						1426	30 ✓		1456	18	Paid in full May 11 1949 / 2nd Half Paid Dec 20 1949 / 1st Half Paid May 2 1949	5144 / 13531 / 16311			1456 ✓									
19		463						926			926	19					463 ✓		463 ✓							
20												20														
		463 / 77 / 127						2352	30		2382						1919		463							

Bulk Folder

Fold on Green Stripe

Assessment Roll and Tax List of Real Property in the Town of Turtle Lake, Cass County, Minnesota, for Taxes for the Year 1948.

	In Whose Name Assessed	To Whom Transferred	Description of Property: Subdivision	Sec. or Lot	Town or Block	Rng.	Number of Acres of Land: Acres	100ths	No. School District	Indicate Homestead Tax-Free	Indicate Agricultural Tax-Free	True and Full Valuations: Land Exclusive of Structures and Improvements	Buildings and Other Structures	Machinery Permanently Attached to Real Estate	Total True and Full Value	Assessed Valuations: Rural: Homestead Up to $4,000 20%	Rural: Over $4,000 and Non-Homestead 33⅓%	All Other: Homestead Up to $4,000 25%	All Other: Over $4,000 and Non-Homestead 40%	Machinery Permanently Attached to Real Estate 33⅓%	Total Assessed Value	Total Assessed Value as Equalized by the Board of Review	Final Equalized Value
												Dollars	Dollars	Dollars	Dollars	Dollars	Dollars	Dollars	Dollars	Dollars	Dollars	Dollars	Dollars
1	Walter A. Bennett		NE¼ of NE¼	32	142	30	40		5	Yes		350			350	70					70		
2	"		NW¼ of NE¼				40			"		220			220	44					44		
3	"		SW¼ of NE¼				40			"		220	460	51	731	136				17	153		
4	"		SE¼ of NE¼				40			"		225			225	47					47		
5																							
6	Harry Conklin		NE¼ of NW¼																				
7	U. S. of America		NW¼ of NW¼																				
8	Rodney Curtis		SW¼ of NW¼				40			Yes		220			220	44					44		
9	Harry Conklin		SE¼ of NW¼																				
10																							
11	David J. + Elsy Muid		NE¼ of SW¼				40			Yes		220	235		455	91					91		
12	Rodney Curtis		E½ of NW¼ of SW¼				20			"		110			110	22					22		
13			SW¼ of SW¼				40			"		220	340		570	114					114		
14	"		SE¼ of SW¼				40			"		225			225		75				75		
15	Glen + Carrie Bennett		W½ of NW¼ of SW¼																				
16	State of Minnesota		NE¼ of SE¼																				
17	U. S. of America		NW¼ of SE¼																				
18	U. S. of America		SW¼ of SE¼ less 1 ac. school																				
19	State of Minnesota		SE¼ of SE¼ less 1 ac.																				
20																							
							340					2030	1035	51	3116	568	75			17	660		

	Sold for Taxes	Valuations by School Districts as Equalized by Department of Taxation: District No. 5 Rate 18.5 Mills	District No. ..... Rate ..... Mills	District No. ..... Rate ..... Mills	District No. ..... Rate ..... Mills	District No. ..... Rate ..... Mills	District No. ..... Rate ..... Mills	Tax including State Homestead ..... Mills	State Tax on Non-Homestead 3.86 Mills	Special Taxes	Total Taxes		Paid	When Paid Month Day Year	Number of Receipt	March Settlement 1949	June Settlement 1949	Penalty	November Settlement 1949	Penalty	Collections to First Monday in January 1950	Penalty	Delinquent on First Monday in January 1950	Penalty	Total Delinquent Tax and Penalty	Remarks
		Dollars	Dollars	Dollars	Dollars	Dollars	Dollars	$ cts.	$ cts.	$ cts.	$ cts.					$ cts.	$ cts.	$ cts.	$ cts.	$ cts.	$ cts.	$ cts.	$ cts.	$ cts.	$ cts.	$ cts.	
1	H 70							12 96			12 96	1	PAID IN FULL	MAY 11 1949	5143		12 96 ✓										
2	H 44							8 14			8 14	2	PAID IN FULL	MAY 11 1949	5143		8 14 ✓										
3	H 153							28 32			28 32	3	PAID IN FULL	MAY 11 1949	5143		28 32 ✓										
4	H 47							8 70			8 70	4	PAID IN FULL	MAY 11 1949	5143		8 70 ✓										
5												5															
6												6	No tax 1949														
7												7															
8	H 44							8 14			8 14	8	2nd Half Paid 1st Half Paid	OCT 29 1949 MAY 28 1949	13391 6311		4 07 ✓		4 07 ✓								
9												9	No tax 1948														
10												10															
11	H 91							16 84			16 84	11	PAID IN FULL	MAY 28 1949	6304		16 84 ✓										
12	H 22							4 08			4 08	12	2nd Half Paid 1st Half Paid	OCT 29 1949 MAY 28 1949	13391 6311												
13	H 114							21 10			21 10	13	2nd Half Paid 1st Half Paid	OCT 29 1949 MAY 28 1949			12 59 ✓		12 59 ✓								
14	75							13 88	28 ✓		14 16	14	PAID IN FULL	MAY 11 1949	5144		14 16 ✓										
15												15															
16												16															
17												17															
18												18															
19												19															
20												20															
	H 585 75 660							122 16	28		122 44						105 78		16 66								

Assessment Roll and Tax List of Real Property in the Town of Turtle Lake, Cass County, Minnesota, for Taxes for the Year 1948.

Form 50 D (Revised 1945)

In Whose Name Assessed	To Whom Transferred		Description of Property: Subdivision	Sec. or Lot	Town or Block	Rng.	Number of Acres of Land: Acres	Tenths	No. School District	Indicates Homestead Tax or No	Indicates Agricultural Tax or No	True and Full Valuations: Land Exclusive of Structures and Improvements (Dollars)	Buildings and Other Structures (Dollars)	Machinery Permanently Attached to Real Estate (Dollars)	Total True and Full Value (Dollars)	Assessed Valuations: Rural: Homestead Up to $4,000 20% (Dollars)	Rural: Over $4,000 and Non-Homestead 33⅓% (Dollars)	All Other: Homestead Up to $4,000 25% (Dollars)	All Other: Over $4,000 and Non-Homestead 40% (Dollars)	Machinery Permanently Attached to Real Estate 33⅓% (Dollars)	Total Assessed Value (Dollars)	Total Assessed Value as Equalized by the Board of Review (Dollars)	Final Equalized Value (Dollars)
State of Minnesota		1	NE ¼ of NE ¼	33	142	30			5														
State of Minnesota		2	NW ¼ of NE ¼																				
State of Minnesota		3	SW ¼ of NE ¼																				
U. S. of America		4	SE ¼ of NE ¼																				
		5																					
State of Minnesota		6	NE ¼ of NW ¼																				
State of Minnesota		7	NW ¼ of NW ¼																				
~~[illegible]~~ Glenn Carrie Bennett		8	SW ¼ of NW ¼																				
State of Minnesota		9	SE ¼ of NW ¼																				
		10																					
State of Minnesota		11	NE ¼ of SW ¼																				
U. S. of America		12	NW ¼ of SW ¼																				
		13	SW ¼ of SW ¼																				
Ivan J. + Cecilia M. Aultman		14	SE ¼ of SW ¼				40			7p		220	480		700	140					140		
		15																					
U. S. of America		16	NE ¼ of SE ¼																				
Ivan J. + Cecilia M. Aultman		17	NW ¼ of SE ¼				40			7p		220			220	44					44		
"		18	SW ¼ of SE ¼				40			"		260			260	52					52		
"		19	SE ¼ of SE ¼				40			"		220			220	44					44		
		20																					
							160					920	480		1400	280					280		

Sold for Taxes	Validations by School Districts as Equalized by Department of Taxation: District No. 5 Rate 18.86 Mills (Dollars)	District No. ..... Rate ..... Mills (Dollars)	District No. ..... Rate ..... Mills (Dollars)	District No. ..... Rate ..... Mills (Dollars)	District No. ..... Rate ..... Mills (Dollars)	District No. ..... Rate ..... Mills (Dollars)	Tax including State Homestead ..... Mills ($ cts.)	State Tax on Non-Homestead 3.86 Mills ($ cts.)	Special Taxes ($ cts.)	Total Taxes ($ cts.)	Paid	When Paid (Month Day Year)	Number of Receipt	March Settlement 1949 ($ cts.)	June Settlement 1949 ($ cts.)	Penalty ($ cts.)	November Settlement 1949 ($ cts.)	Penalty ($ cts.)	Collections to First Monday in January 1950 ($ cts.)	Penalty ($ cts.)	Delinquent on First Monday in January 1950 ($ cts.)	Total Delinquent Tax and Penalty ($ cts.)	Remarks
1																							
2																							
3																							
4																							
5																							
6																							
7																							
8																							
9																							
10																							
11																							
12																							
13																							
14	H 140						25.92			25.92	2nd Half Paid OCT 28 1948 / 1st Half Paid MAY 31 1949		13503 / 6583		12.96		12.96						
15																							
16																							
17	H 44						8.14			8.14	2nd Half Paid OCT 28 1948 / 1st Half Paid MAY 31 1949		13503										
18	H 52						9.62			9.62	2nd Half Paid OCT 28 1948 / 1st Half Paid MAY 31 1949		13503 / 6583		12.95		12.95						
19	H 44						8.14			8.14	2nd Half Paid OCT 28 1948 / 1st Half Paid MAY 31 1949												
20																							
	H 280						51.82			51.82					25.91		25.91						

Assessment Roll and Tax List of Real Property in the Town of Turtle Lake, Cass County, Minnesota, for Taxes for the Year 1948.

Form 5CD. Assessor's District, Township

In Whose Name Assessed	To Whom Transferred	Description of Property: Subdivision	Sec. or Lot	Town or Block	Reg.	Number of Acres of Land: Acres	100ths	No. School District	Indicate Homestead Tax or No	Indicate Soldiers and Sailors Tax or No	True and Full Valuations: Land Exclusive of Structures and Improvements (Dollars)	Buildings and Other Structures (Dollars)	Machinery Permanently Attached to Real Estate (Dollars)	Total True and Full Value (Dollars)	Assessed Valuations: Rural: Homestead Up to $4,000 20% (Dollars)	Rural: Over $4,000 and Non-Homestead 33⅓% (Dollars)	All Other: Homestead Up to $4,000 25% (Dollars)	All Other: Over $4,000 and Non-Homestead 40% (Dollars)	Machinery Permanently Attached to Real Estate 33⅓% (Dollars)	Total Assessed Value (Dollars)	Total Assessed Value as Equalized by the Board of Review (Dollars)	Final Equalized Value (Dollars)
		1 NE ¼ of NE ¼	34	142	30			5														
Bruce Siberts		2 NW ¼ of NE ¼				40			No		219			219		73				73		
		3 SW ¼ of NE ¼																				
		4 SE ¼ of NE ¼																				
State of Minnesota		5 Lot 10																				
U. S. of America		6 NE ¼ of NW ¼																				
U. S. of America		7 NW ¼ of NW ¼																				
Peder A. Beckes		8 SW ¼ of NW ¼				40			No		219			219		73				73		
"		9 SE ¼ of NW ¼				40			"		219			219		73				73		
State of Minnesota		10 Lot 11																				
		11 NE ¼ of SW ¼																				
Peder A. Beckes		12 NW ¼ of SW ¼				40			No		219			219		73				73		
"		13 W½ of SW ¼ of SW ¼				20			"		111			111		37				37		
		14 SE ¼ of SW ¼																				
Bruce Siberts		15 Lot 1				9.55			No		135			135		45				45		
C. L. Nelson		16 NE ¼ of SE ¼ " 9				20.65			"		252	120		372		124				124		
		17 NW ¼ of SE ¼																				
		18 SW ¼ of SE ¼																				
		19 SE ¼ of SE ¼																				
Bruce Siberts		20 Lots				12.04			No		102			102		34				34		
						222.24					1476	120		1596		532				532		

Sold for Taxes	Valuations by School Districts as Equalized by Department of Taxation: District No. 5 Rate 13.5 Mills (Dollars)	District No. ..... Rate ..... Mills (Dollars)	District No. ..... Rate ..... Mills (Dollars)	District No. ..... Rate ..... Mills (Dollars)	District No. ..... Rate ..... Mills (Dollars)	Tax including State Homestead ..... Mills ($ cts.)	State Tax on Non-Homestead 3.14 ..... Mills ($ cts.)	Special Taxes ($ cts.)	Total Taxes ($ cts.)	Paid	When Paid (Month Day Year)	Number of Receipt	March Settlement 1949 ($ cts.)	June Settlement 1949 ($ cts.)	Penalty ($ cts.)	November Settlement 1949 ($ cts.)	Penalty ($ cts.)	Collections to First Monday in January 1950 ($ cts.)	Penalty ($ cts.)	Delinquent on First Monday in January 1950 ($ cts.)	Total Delinquent Tax and Penalty ($ cts.)	Remarks
1																						
2	73					13.52	28 ✓		13.80	✓ PAID IN FULL	MAY 31 1949	9693		13.50 ✓								
3																						
4																						
5																						
6																						
7																						
8	73					13.52	28 ✓		13.80	✓ 1st Half Paid	MAY 31 1949	8896		6.70						6.70	6.75	
9	73					13.52	28 ✓		13.80	✓ 1st Half Paid	MAY 31 1949	8896		6.70						6.70	6.75	
10																						
11																						
12	73					13.52	28 ✓		13.80	✓ 1st Half Paid	MAY 31 1949	8896		6.70 ✓						6.70	6.75	
13	37					6.84	14 ✓		6.98	✓ 1st Half Paid	MAY 31 1949	8896		3.49 ✓						3.49	3.54	
14																						
15	45					8.32	18 ✓		8.50	✓ PAID IN FULL	MAY 31 1949	9695		8.50 ✓								
16	124					22.96	48 ✓		23.44	✓ PAID IN FULL	MAY 31 1949	9694		23.44 ✓								
17																						
18																						
19																						
20	34					6.30	14 ✓		6.44	✓ PAID IN FULL	MAY 31 1949	9693		6.44 ✓								
	532					98.50	206		100.56					76.27						24.19		

Assessment Roll and Tax List of Real Property in the Town of Turtle Lake, Cass County, Minnesota, for Taxes for the Year 1948.

Form 1C-11 (Revised 1948)

	In Whose Name Assessed	To Whom Transferred	Description of Property: Subdivision	Sec. or Lot	Town or Block	Rng.	Number of Acres of Land (Acres / 100ths)	No. School District	Indicate Homestead Tax in Red	Indicate Non-Homestead Tax in Red	True and Full Valuations: Land Exclusive of Structures and Improvements (Dollars)	Buildings and Other Structures (Dollars)	Machinery Permanently Attached to Real Estate (Dollars)	Total True and Full Value (Dollars)	Assessed Valuations: Rural: Homestead Up to $4,000 20% (Dollars)	Rural: Over $4,000 and Non-Homestead 33⅓% (Dollars)	All Other: Homestead Up to $4,000 25% (Dollars)	All Other: Over $4,000 and Non-Homestead 40% (Dollars)	Machinery Permanently Attached to Real Estate 33⅓% (Dollars)	Total Assessed Value (Dollars)	Total Assessed Value as Equalized by the Board of Review (Dollars)	Final Equalized Value (Dollars)
1																						
2			NE¼ of NE¼				35 142 30	5														
3			NW¼ of NE¼																			
4	Frank E. Mary L. Hafner		S.W.¼ of NE¼																			
5	Arthur O. + Anna C. Dallaire		3 acs. of 4.75 + 3 acs. of N.E. of 18"				6		No		420	1560		1980		660				660		
6	E. R. + Catherine D. Scanlon		E. 125' of W. 808' of Nw ¼ of SE¼						No		150			150		50				50		
7	Mary Jane Phelps		~~[illegible]~~				15.20		No		822	966		1788		596				596		
8	Paul J. + Mary L. Nygren		~~[illegible]~~				~~5.68~~				~~306~~	~~472~~		~~778~~		~~259~~				~~259~~		
9	Lon V. + Lelhan J. Soins		NW¼ of NW¼ E 264' of 1075 + E. 264' of 7th St. N. of 18"				16.18		"		99			99		33				33		
10			NW¼ of NW¼				5.50		Yes		385	440	51	876	165				17	182		337.70 + 37.07
11			SE¼ of NW¼																			
12	~~Mary Jane Phelps~~		~~W. 6 of 7½ of 1 of 1 (Corbetts)~~ Included above				~~5.60~~		~~No~~		~~294~~	~~222~~		~~516~~		~~172~~				~~172~~		
13			NE¼ of SW¼																			
14			NW¼ of SW¼																			
15	~~Arthur O. + Anna C. Dallaire~~		~~[illegible]~~				~~3.00~~															
16			NW¼ of SW¼				14.38		Yes		1575	590	150	1225	215				50	265 NA		
17			NW¼ of SW¼ 1 acre from E. 264' of N. 808' + from W. 1/2 of E. 50 of W. 550																			
18			1.25 acs. of NW¼ of SE¼				.25		"		235			235	47					47		
19	~~Mary Jane Phelps~~		~~(½ of 1 acre) (1.60 acs.)~~ Included above				~~.5~~		~~No~~		~~282~~	~~252~~		~~474~~		~~158~~				~~158~~		
20	S. H. Gerber		NW¼ of SW¼				22.85		"		126			126		42				42		
21	Samuel H. Gerber		12 of N.E. of 18" of 1 of 2 of N.E.				25		"		135			135		45				45		
22	Louis + Lessie Paradis		9 of N.E. of 18"																			
23	State of Minnesota		SW¼ of SE¼																			
24			W. 160 of NW¼ of SE¼																			
25			SE¼ of SE¼																			
26	Edward L. + Elsie Eagle		W. 64' of E. 1056' of 1075 + W. 64' of E. 1056' of 7th St. N. of 18"				1.60		No		90	150		240		80				80		
27	Clarence W. + Louise H. Mohler		E. 50 of W. 550 of NW¼								3037	3616	201	6854	427	1506			67	2000		
28							131.66															

	Sold for Taxes	Valuations by School Districts as Equalized by Department of Taxation: District No. 5 Rate ..... Mills (Dollars)	District No. ..... Rate ..... Mills (Dollars)	District No. 5 Rate ..... Mills (Dollars)	District No. ..... Rate ..... Mills (Dollars)	District No. ..... Rate ..... Mills (Dollars)	District No. ..... Rate ..... Mills (Dollars)	Tax including State Homestead ..... Mills ($ cts.)	State Tax on Non-Homestead 3.86 Mills ($ cts.)	Special Taxes ($ cts.)	Total Taxes ($ cts.)		Paid	When Paid (Month Day Year)	Number of Receipt	March Settlement 1949 ($ cts.)	June Settlement 1949 ($ cts.)	Penalty ($ cts.)	November Settlement 1949 ($ cts.)	Penalty ($ cts.)	Collections to First Monday in January 1950 ($ cts.)	Penalty ($ cts.)	Delinquent on First Monday in January 1950 ($ cts.)	Total Delinquent Tax and Penalty ($ cts.)	Remarks
1												1												
2												2												
3		Dec. line 14									Dog 8.23	3												
4		660						1221.8	25.4		1247.2	4	1st Half Paid 2nd Half Paid	MAY 31 1949 AUG 8 1949	8308 10189		623.6		623.6					
5		50						92.6	2.0		94.6	5	PAID IN FULL	APR 2 1949	4485		94.6							
6		596						1103.2	23.0		1126.2	6	PAID IN FULL	FEB 14 1949	1679	112.62								
7		33						61.0	1.2		62.2	7	PAID IN FULL	APR 2 8 1949	4489		62.2							
8		182						337.0			337.0	8											337.0 + 37.07	
9												9												
10	Included above in one desc. on request of Mary Jane Phelps											10												
11												11												
12												12												
13				265				53.02			53.02	13	1st Half Paid 2nd Half Paid	MAY 31 1949 AUG 8 1949	8309 10188		26.51		26.51					
14		47						87.0			87.0	14	1st Half Paid 2nd Half Paid	MAY 31 1949 AUG 8 1949	8308 11187		43.5		43.5					
15	Included above in one desc. on request of Mary Jane Phelps.											15												
16								77.8	1.6		79.4	16	PAID IN FULL	MAY 31 1949	8893		79.4							
17		45						83.2	1.8		85.0	17	PAID IN FULL	MAY 31 1949	8893		85.0							
18		Dec. line 14									Dog Tax on Line 14	18												
19												19												
20		80						148.0	3.0		151.0	20	PAID IN FULL	MAY 31 1949	6948		151.0							
		2267		265 = 494				2267																
		1506		= 1506				1506	58.0		3798					112.62	1148.4		93.22			337.0		
		7735		265 = 2000				NA 53.02																

Bush's Point

King's Green Stores

Form 5C D

	In Whose Name Assessed	To Whom Transferred	Description of Property: Subdivision	Sec. or Lot	Town or Block	Rng.	Number of Acres of Land (Acres / 100ths)	Indicate Homestead by Yes or No	Indicate Agricultural Tax by Yes or No	No. School District	True and Full Valuations: Land Exclusive of Structures and Improvements (Dollars)	Buildings and Other Structures (Dollars)	Machinery Permanently Attached to Real Estate (Dollars)	Total True and Full Value (Dollars)	Assessed Valuations: Rural: Homestead Up to $4,000 20% (Dollars)	Rural: Over $4,000 and Non-Homestead 33⅓% (Dollars)	All Other: Homestead Up to $4,000 25% (Dollars)	All Other: Over $4,000 and Non-Homestead 40% (Dollars)	All Other: Machinery Permanently Attached to Real Estate 33⅓% (Dollars)	Total Assessed Value (Dollars)	Total Assessed Value as Equalized by the Board of Review (Dollars)	Final Equalized Value (Dollars)
1			NE¼ of NE¼	36	142	30				5												
2			NW¼ of NE¼																			
3			SW¼ of NE¼																			
4			SE¼ of NE¼																			
5	~~H. Kulander~~ James M. Ramey		Lots 4 & 5 & N½ of NE¼ of SW¼				28.25	No			495			495		165				165		
6	~~H. Kulander~~	Kulander	W½ of SW¼ of SE¼				20	"			111			111		37				37		
7			NW¼ of NW¼																			
8			SW¼ of NW¼																			
9	Arnold & Marie Ann Pierson		W½ of NW¼, W½ of NE¼ of NW¼, W½ of SW¼ of NW¼, NW¼ of SW¼ (Less 1 Acre)				13.08	No			916	930	150	1996	188	302			50	540	na	
10	E. L. Olson		E½ of NE¼ of NW¼, E½ of SE¼ of NW¼, E½ of NW¼ of SW¼, E½ of SW¼ of SW¼, 1 Acre of W½ of NW¼				13.08	No			612	300		912		304				304		
11			NE¼ of SW¼																			
12			NW¼ of SW¼																			
13			SW¼ of SW¼																			
14	~~Gus~~ Kulander		SE¼ of SW¼				20	No			111			111		37				37		
15	Wm. J. & Eunice O. Englehardt		Lots 7 & 8 & N½ of NW¼ of SW¼ of SE¼				47.30	"			606			606		202				202		
16			NE¼ of SE¼																			
17	Earl E. Ebaugh		W½ of NW¼ of SE¼				20	No			117	60		177		59				59		
18	Clifford Collins		SW¼ of SW¼, W½ of NW¼ of SE¼				10	yes			55	20		75	15					15		
19			SE¼ of SE¼																			
20																						
							172.21				3023	1310	150	4483	203	1106			50	1359		

Land Total - 8122.93

	Sold for Taxes	Valuations by School Districts as Equalized by Department of Taxation: District No. 5 Rate 15 Mills (Dollars)	District No. ..... Rate ..... Mills (Dollars)	District No. 6 Rate ..... Mills (Dollars)	District No. ..... Rate ..... Mills (Dollars)	District No. ..... Rate ..... Mills (Dollars)	District No. ..... Rate ..... Mills (Dollars)	Tax including State Homestead ..... Mills ($ cts.)	State Tax on Non-Homestead 3.84 Mills ($ cts.)	Special Taxes ($ cts.)	Total Taxes ($ cts.)	Paid	When Paid (Month Day Year)	Number of Receipt	March Settlement 1949 ($ cts.)	June Settlement 1949 ($ cts.)	Penalty ($ cts.)	November Settlement 1949 ($ cts.)	Penalty ($ cts.)	Collections to First Monday in January 1950 ($ cts.)	Penalty ($ cts.)	Delinquent on First Monday in January 1950 ($ cts.)	Total Delinquent Tax and Penalty ($ cts.)	Remarks
1																								
2																								
3																								
4																								
5		165						30.54	6.33		31.87	PAID IN FULL	OCT 31 1949	13836				31.87	1.09					
6		37						6.84	1.42		6.98	PAID IN FULL	MAY 31 1949	9330		6.98								
7																								
8																								
9				4238 / 302				108.06	11.61		109.22	PAID IN FULL	MAY 16 1949	5512		109.22								
10	PAID FOR TAXES	304						56.28	11.81		57.46	PAID IN FULL	MAR 21 1949	3222		57.46								
11																								
12																								
13																								
14		37						6.84	1.42		6.98	PAID IN FULL	MAY 31 1949	9330		6.98								
15		202						37.40	7.81		38.18	PAID IN FULL	MAY 31 1949	9306		38.18								
16																								
17		59						10.92	2.21		11.14	PAID IN FULL	OCT 31 1949	13546				11.14	39					
18		15						2.78			2.78	PAID IN FULL	OCT 4 1949	13422				2.78	08					
19																								
20																								
		15		4238	203																			
		804		302	1106			51.60	4.26		26.92					218.82		45.10						
		819		540	1359	na		108.06																

Assessment Roll and Tax List of Real Property in the ..... of .....,

Form 1C D. and Ass'd Prop. 1948-49

IN WHOSE NAME ASSESSED	TO WHOM TRANSFERRED	DESCRIPTION OF PROPERTY: SUBDIVISION	Sec. or Lot	Town or Block	Rng.	Number of Acres of Land: Acres	100ths	No. School District	Indicate Homestead Tax as Ra	Indicate Agricultural Tax as Ra	TRUE AND FULL VALUATIONS: LAND Exclusive of Structures and Improvements	BUILDINGS and Other Structures	MACHINERY Permanently Attached to Real Estate	TOTAL True and Full Value	ASSESSED VALUATIONS: RURAL: Homestead Up to $4,000 20%	RURAL: Over $4,000 and Non-Homestead 33⅓%	ALL OTHER: Homestead Up to $4,000 25%	ALL OTHER: Over $4,000 and Non-Homestead 40%	MACHINERY Permanently Attached to Real Estate 33⅓%	TOTAL ASSESSED VALUE	Total Assessed Value as Equalized by the Board of Review	FINAL EQUALIZED VALUE
						Acres					Dollars	Dollars	Dollars	Dollars	Dollars	Dollars	Dollars	Dollars	Dollars	Dollars	Dollars	Dollars
		1 NE ¼ of NE ¼																				
		2 NW ¼ of NE ¼																				
		3 SW ¼ of NE ¼																				
		4 SE ¼ of NE ¼																				
		5																				
		6 NE ¼ of NW ¼																				
		7 NW ¼ of NW ¼																				
		8 SW ¼ of NW ¼																				
		9 SE ¼ of NW ¼																				
		10																				
		11 NE ¼ of SW ¼																				
		12 NW ¼ of SW ¼																				
		13 SW ¼ of SW ¼																				
		14 SE ¼ of SW ¼																				
		15																				
		16 NE ¼ of SE ¼																				
		17 NW ¼ of SE ¼																				
		18 SW ¼ of SE ¼																				
		19 SE ¼ of SE ¼																				
		20																				

Next Page

SOLD FOR TAXES	VALUATIONS BY SCHOOL DISTRICTS AS EQUALIZED BY DEPARTMENT OF TAXATION: District No. ..... Rate ..... Mills	District No. ..... Rate ..... Mills	District No. ..... Rate ..... Mills	District No. ..... Rate ..... Mills	District No. ..... Rate ..... Mills	District No. ..... Rate ..... Mills	Tax including State Homestead ..... Mills	State Tax on Non-Homestead ..... Mills	SPECIAL TAXES	TOTAL TAXES		PAID	WHEN PAID: Month Day Year	Number of Receipt	March Settlement 1949	June Settlement 1949	Penalty	November Settlement 1949	Penalty	Collections to First Monday in January 1950	Penalty	Delinquent on First Monday in January 1950	Total Delinquent Tax and Penalty	REMARKS
	Dollars	Dollars	Dollars	Dollars	Dollars	Dollars	$ cts.	$ cts.	$ cts.	$ cts.					$ cts.	$ cts.	$ cts.	$ cts.	$ cts.	$ cts.	$ cts.	$ cts.		
											1													
											2													
											3													
											4													
											5													
											6													
											7													
											8													
											9													
											10													
											11													
											12													
											13													
											14													
											15													
											16													
											17													
											18													
											19													
											20													

Next Page

Form 1C. 50-40 10-78 DUPLICATE, ORIGINALS

Assessment Roll and Tax List of Real Property in the Town of Turtle Lake, Cass County, Minnesota, for Taxes for the Year 1948.

	Description of Property								True and Full Valuations				Assessed Valuations																								
													Rural				All Other																				
In Whose Name Assessed	To Whom Transferred	Subdivision	Sec. or Lot	Town Block	Rge.	Number of Acres of Land (Acres)	(100ths)	No. School District	Indicate each school Tax by No.	Indicate each school Tax by No.	Land Exclusive of Structures and Improvements	Buildings and Other Structures	Machinery Permanently Attached to Real Estate	Total True and Full Value	Homestead Up to $4,000 20%	Over $4,000 and Non-Homestead 33⅓%	Homestead Up to $4,000 25%	Over $4,000 and Non-Homestead 40%	Machinery Permanently Attached to Real Estate 33⅓%	Total Assessed Value	Total Assessed Value as Equalized by the Board of Review	Final Equalized Value	Sold for Taxes	District No. Rate Mills	District No. Rate Mills	District No. Rate Mills	District No. Rate Mills	District No. Rate Mills	District No. Rate Mills	Tax including State Homestead Mills	State Tax on Non-Homestead 3.86 Mills	Special Taxes	Total Taxes
											Dollars	Dollars	Dollars	Dollars	Dollars	Dollars	Dollars	Dollars	Dollars	Dollars	Dollars	Dollars		Dollars	Dollars	Dollars	Dollars	Dollars	Dollars	$ cts.	$ cts.	$ cts.	$ cts.
		Bush's Point (Platted from 2.2 Acres of S½ of T2 - Sec. 31.141-30)																																			
D. E. Johnson			1					5	70		18			18		6				6 na										120	02		122
"			2					"			18			18		6				6 na										120	02		122
"			3					"			18			18		6				6 na										120	02		122
Kenneth A. + Agnes E. Dickinson			4					"			21			21		7				7 na										140	02		142
"			5					"			26	100		126		42				42 na										840	16		856
"			6					"			18			18		6				6 na										120	02		122
Elvina + Daniel H. Hecker			7					"			24			24		8				8 na										160	04		164
"			8					"			25	119		144		48				48 na										960	18		978
Augusta Hecker			9					"			25	20		45		15				15 na										300	06		306
Leonard + Mary Gorrett D. H. + Elvina Hecker			10					"			24			24		8				8 na										160	04		164
Mrs. H. W. Jensen			11					"			24			24		8				8 na										160	04		164
"			12					"			24			24		8				8 na										160	04		164
W. J. Wales			13					"			24	174		198		66				66 na										1320	26		1346
"			14					"			24			24		8				8 na										160	04		164
Arthur A. + Iola A. Falk			15					"			27			27		9				9 na										180	04		184
"			16					"			27			27		9				9 na										180	04		184
"			17					"			27			27		9				9 na										180	04		184
Wm. P. + Florence E. Hall			18					"			27	60		87		29				29 na										580	12		592
"			19					"			27			27		9				9 na										180	04		184
			20																																		
											448	473		921		307				307													
																														6140	124		6264

	Paid	When Paid Month	Day	Year	Number of Receipt	March Settlement 1949	June Settlement 1949	Penalty	November Settlement 1949	Penalty	Collections to First Monday in January 1950	Penalty	Delinquent on First Monday in January 1950	Penalty	Total Delinquent Tax and Penalty	Remarks
						$ cts.	$ cts.	$ cts.	$ cts.	$ cts.	$ cts.	$ cts.	$ cts.	$ cts.	$ cts.	
1	PAID IN FULL	MAY	31	1949												
2	PAID IN FULL	MAY	31	1949	11274		3.66									
3	PAID IN FULL	MAY	31	1949												
4	PAID IN FULL	MAY	31	1949	7566		1.42									
5	PAID IN FULL	MAY	31	1949	7566		8.56									
6	PAID IN FULL	MAY	31	1949	7566		1.22									[redacted]
7	PAID IN FULL	FEB	24	1949	2207	1.64										
8	PAID IN FULL	FEB	24	1949	2207	9.78										
9	PAID IN FULL	FEB	28	1949	3800	3.06										
10	PAID IN FULL	FEB	24	1949	2209	1.64										
11	PAID IN FULL	MAY	31	1949	8887	*	1.64									
12	PAID IN FULL	MAY	31	1949	8887		1.64									
13	PAID IN FULL	MAY	31	1949	9340		13.46									
14	PAID IN FULL	MAY	31	1949	9340		1.64									
15	1st Half Paid	MAY	31	1949	11835		92		92							
	2nd Half Paid	OCT	4	1949	12445											
16	1st Half Paid	MAY	31	1949	11835		92		92							
	2nd Half Paid	OCT	4	1949	12445											
17	1st Half Paid	MAY	31	1949	11835		92		92							
	2nd Half Paid	OCT	4	1949	12445											
18	PAID IN FULL	MAY	25	1949	10623		7.96									
19	PAID IN FULL	MAY	25	1949												
20																
						16.12	42.76		2.76							

Form 1C. Revised State District Schedule

Assessment Roll and Tax List of Real Property in the Town of Turtle Lake, Cass County, Minnesota, for Taxes for the Year 1948.

In Whose Name Assessed	To Whom Transferred	Description of Property: Subdivision	Sec. or Lot	Town or Block	Rng.	Number of Acres of Land (Acres)	(100ths)	No. School District	Information Required by Tax Law	Information Required by Tax Law	True and Full Valuations: Land Exclusive of Structures and Improvements (Dollars)	Buildings and Other Structures (Dollars)	Machinery Permanently Attached to Real Estate (Dollars)	Total True and Full Value (Dollars)	Assessed Valuations: Rural: Homestead Up to $4,000 20% (Dollars)	Rural: Over $4,000 and Non-Homestead 33⅓% (Dollars)	All Other: Homestead Up to $4,000 25% (Dollars)	All Other: Over $4,000 and Non-Homestead 40% (Dollars)	All Other: Machinery Permanently Attached to Real Estate 33⅓% (Dollars)	Total Assessed Value (Dollars)	Total Assessed Value as Equalized by the Board of Review (Dollars)	Final Equalized Value (Dollars)
Albert Thomas		King's Green Shores (Part of Govt Lot 7, Sec 31-141-30)	1					5	Yes		5			5	1					1		
"			2						"		5			5	1					1		
"			3						"		5			5	1					1		
"			4						"		5			5	1					1		
"			5						"		5			5	1					1		
"			6						"		5			5	1					1		
"			7						"		5			5	1					1		
"			8						"		5			5	1					1		
"			9						"		5			5	1					1		
"			10						"		5			5	1					1		
"			11						"		5			5	1					1		
"			12						"		5			5	1					1		
"			13						"		5			5	1					1		
"			14						"		5			5	1					1		
"			15						"		5			5	1					1		
"			16						"		5			5	1					1		
"			17						"		5			5	1					1		
"			18						"		5			5	1					1		
"			19						"		5			5	1					1		
"			20						"		5			5	1					1		
											100			100	20					20		

Sold for Taxes	Validations by School Districts as Equalized by Department of Taxation: District No. 5 Rate 18 Mills	District No. Rate Mills	District No. Rate Mills	District No. Rate Mills	District No. Rate Mills	District No. Rate Mills	Tax including State Homestead (Dollars)	State Tax on Non-Homestead 3.6 Mills ($ cts.)	Special Taxes ($ cts.)	Total Taxes ($ cts.)	Paid	When Paid (Month Day Year)	Number of Receipt	March Settlement 1949 ($ cts.)	June Settlement 1949 ($ cts.)	Penalty ($ cts.)	November Settlement 1949 ($ cts.)	Penalty ($ cts.)	Collections to First Monday in January 1950 ($ cts.)	Penalty ($ cts.)	Delinquent on First Monday in January 1950 ($ cts.)	Total Delinquent Tax and Penalty ($ cts.)	Remarks
1	4 1						18			18	1	PAID IN FULL MAY 25 1949											
2	4 1						18			18	2	PAID IN FULL MAY 25 1949											
3	4 1						18			18	3	PAID IN FULL MAY 25 1949											
4	4 1						18			18	4	PAID IN FULL MAY 25 1949											
5	4 1						18			18	5	PAID IN FULL MAY 25 1949											
6	4 1						18			18	6	PAID IN FULL MAY 25 1949											
7	4 1						18			18	7	PAID IN FULL MAY 25 1949											
8	4 1						18			18	8	PAID IN FULL MAY 25 1949											
9	4 1						18			18	9	PAID IN FULL MAY 25 1949											
10	4 1						18			18	10	PAID IN FULL MAY 25 1949	$3.3		36								
11	4 1						18			18	11	PAID IN FULL MAY 25 1949											
12	4 1						18			18	12	PAID IN FULL MAY 25 1949											
13	4 1						18			18	13	PAID IN FULL MAY 25 1949											
14	4 1						18			18	14	PAID IN FULL MAY 25 1949											
15	4 1						18			18	15	PAID IN FULL MAY 25 1949											
16	4 1						18			18	16	PAID IN FULL MAY 25 1949											
17	4 1						18			18	17	PAID IN FULL MAY 25 1949											
18	4 1						18			18	18	PAID IN FULL MAY 25 1949											
19	4 1						18			18	19	PAID IN FULL MAY 25 1949											
20	4 1						18			18	20	PAID IN FULL MAY 25 1949											
	4 20						360			360					360								

Form 1C. Minn. Tax Commission, Minneapolis

Assessment Roll and Tax List of Real Property in the Town of Turtle Lake, Cass County, Minnesota, for Taxes for the Year 1948.

	In Whose Name Assessed	To Whom Transferred	Description of Property: Subdivision	Sec. or Lot	Town or Block	Rng.	Number of Acres of Land: Acres	Tenths	No. School District	Indicates Homestead Tax in Re	Indicates Agricultural Tax in Re	True and Full Valuations: Land Exclusive of Structures and Improvements (Dollars)	Buildings and Other Structures (Dollars)	Machinery Permanently Attached to Real Estate (Dollars)	Total True and Full Value (Dollars)	Assessed Valuations: Rural: Homestead Up to $4,000 20% (Dollars)	Rural: Over $4,000 and Non-Homestead 33⅓% (Dollars)	All Other: Homestead Up to $4,000 25% (Dollars)	All Other: Over $4,000 and Non-Homestead 40% (Dollars)	Machinery Permanently Attached to Real Estate 33⅓% (Dollars)	Total Assessed Value (Dollars)	Total Assessed Value as Equalized by the Board of Review (Dollars)	Final Equalized Value (Dollars)
1	Albert Thomas		King's Green Shore	21						Yes		5			5	1					1		
2	"			22						"		5			5	1					1		
3	"			23						"		5			5	1					1		
4	"			24						"		5			5	1					1		
5	"		Outlot	A						"		5			5	1					1		
6	"		"	B						"		5			5	1					1		
7	"		"	C						"		5			5	1					1		
8																							
9																							
10																							
11																							
12																							
13																							
14																							
15																							
16																							
17																							
18																							
19																							
20																							
												35			35	7					7		

	Sold for Taxes	Valuations by School Districts as Equalized by Department of Taxation: District No. 5 Rate 115 Mills (Dollars)	District No. ..... Rate ..... Mills (Dollars)	District No. ..... Rate ..... Mills (Dollars)	District No. ..... Rate ..... Mills (Dollars)	District No. ..... Rate ..... Mills (Dollars)	District No. ..... Rate ..... Mills (Dollars)	Tax including State Homestead ..... Mills ($ cts.)	State Tax on Non-Homestead 3.16 Mills ($ cts.)	Special Taxes ($ cts.)	Total Taxes ($ cts.)	Paid	When Paid (Month Day Year)	Number of Receipt	March Settlement 1949 ($ cts.)	June Settlement 1949 ($ cts.)	Penalty ($ cts.)	November Settlement 1949 ($ cts.)	Penalty ($ cts.)	Collections to First Monday in January 1950 ($ cts.)	Penalty ($ cts.)	Delinquent on First Monday in January 1950 ($ cts.)	Total Delinquent Tax and Penalty ($ cts.)	Remarks
1	H	1						18			18	PAID IN FULL	MAY 25 1949											
2	H	1						18			18	PAID IN FULL	MAY 25 1949											
3	H	1						18			18	PAID IN FULL	MAY 25 1949											
4	H	1						18			18	PAID IN FULL	MAY 25 1949	$323		126								
5	H	1						18			18	PAID IN FULL	MAY 25 1949											
6	H	1						18			18	PAID IN FULL	MAY 25 1949											
7	H	1						18			18	PAID IN FULL	MAY 25 1949											
8																								
9																								
10																								
11																								
12																								
13																								
14																								
15																								
16																								
17																								
18																								
19																								
20																								
	H	7						126			126					126								

Form 1C

Assessment Roll and Tax List of Real Property in the ..... of ....., Cass County, Minnesota, for Taxes for the Year 1948.

	IN WHOSE NAME ASSESSED	TO WHOM TRANSFERRED	DESCRIPTION OF PROPERTY: SUBDIVISION	Sec. or Lot	Town or Block	Rg.	Number of Acres of Land: Acres	100ths	No. School District	Indicate Homestead Tax by x	Indicate Agricultural Tax by x	TRUE AND FULL VALUATIONS: LAND Exclusive of Structures and Improvements (Dollars)	BUILDINGS and Other Structures (Dollars)	MACHINERY Permanently Attached to Real Estate (Dollars)	TOTAL True and Full Value (Dollars)	ASSESSED VALUATIONS: RURAL: Homestead Up to $4,000 20% (Dollars)	RURAL: Over $4,000 and Non-Homestead 33⅓% (Dollars)	ALL OTHER: Homestead Up to $4,000 25% (Dollars)	ALL OTHER: Over $4,000 and Non-Homestead 40% (Dollars)	MACHINERY Permanently Attached to Real Estate 33⅓% (Dollars)	TOTAL ASSESSED VALUE (Dollars)	Total Assessed Value as Equalized by the Board of Review (Dollars)	FINAL EQUALIZED VALUE (Dollars)
	(Paul T. + Mary L. Nygren	Rocky Point (Lot 12. 35-14-3)																					
1	"			1																			
2	"			2																			
3	"			3																			
4	"			4																			
5	"			5																			
6	"			6																			
7	"			7																			
8	"			8																			
9	"			9																			
10	"			10																			
11	"			11																			
12	"			12																			
13																							
14																							
15																							
16																							
17																							
18																							
19																							
20																							

	SOLD FOR TAXES	VALUATIONS BY SCHOOL DISTRICTS AS EQUALIZED BY DEPARTMENT OF TAXATION: District No. 5 Rate 12.5 Mills (Dollars)	District No. ..... Rate ..... Mills (Dollars)	District No. 5 Rate 12.5 Mills (Dollars)	District No. ..... Rate ..... Mills (Dollars)	District No. ..... Rate ..... Mills (Dollars)	District No. ..... Rate ..... Mills (Dollars)	Tax including State Homestead ..... Mills ($ cts.)	State Tax on Non-Homestead ..... Mills ($ cts.)	SPECIAL TAXES ($ cts.)	TOTAL TAXES ($ cts.)		PAID	WHEN PAID: Month Day Year	Number of Receipt	March Settlement 1949 ($ cts.)	June Settlement 1949 ($ cts.)	Penalty ($ cts.)	November Settlement 1949 ($ cts.)	Penalty ($ cts.)	Collections to First Monday in January 1950 ($ cts.)	Penalty ($ cts.)	Delinquent on First Monday in January 1950 ($ cts.)	Total Delinquent Tax and Penalty ($ cts.)	REMARKS
1												1													
2												2													
3												3													
4												4													
5												5													
6												6													
7												7													
8												8													
9												9													
10	Grand Totals.											10													
11		H. 8124		2535 = 10659								11													
12		N.H. 12457		4300 = 16757								12													
13		20576		6835 = 27411								13													
14								a 3102.74		6452	5240.74	14													
15								na 1367.68				15													
16								5576.42				16													
17												17													
18												18													
19												19													
20												20													