Assessment & Tax List - 1955

Trelipe

INDEX TO SECTIONS

SECTION	PAGE
Sec. 1	
" 2	
" 3	
" 4	
" 5	
" 6	
" 7	
" 8	
" 9	
" 10	
" 11	
" 12	
" 13	
" 14	
" 15	
" 16	
" 17	
" 18	
" 19	
" 20	
" 21	
" 22	
" 23	
" 24	
" 25	
" 26	
" 27	
" 28	
" 29	
" 30	
" 31	
" 32	
" 33	
" 34	
" 35	
" 36	

For Convenience of Auditor in Showing Boundaries of School Districts

Township No. 139 & 140 *Range No.* 27 *Mer. P. M.*

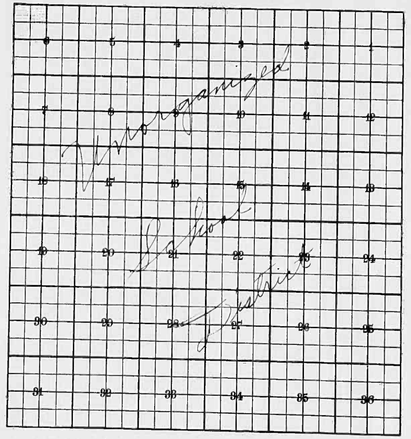

Returns Showing Grain Received in or Handled by Elevators, Warehouses and Mills in the ..... of ..... in the County of ..... for the Year Ending May 1, 1955.

NAMES OF OWNERS	ADDRESS	Bushels of Wheat	Bushels of Soy Beans	Bushels of Flax	Total No. of Bushels of Wheat, Soy Beans and Flax	★ Tax of ½ Mill per Bushel		Bushels of Corn	Bushels of Barley	Bushels of Rye	Bushels of Oats	Bushels of Buckwheat	Bushels of all Other Grains	Total No. Bushels Corn, Barley, Rye, Oats, Buckwheat and All Other Grains	★ Tax of ½ Mill Per Bushel		★ Total Tax		REMARKS
						Dollars	Cts.								Dollars	Cts.	Dollars	Cts.	

Note ★ Assessors will not fill these Columns

SUMMARY OF TAX COLLECTION

Original Levy	$ 5037.66	
Additions	$ 30.14	
		$ 5067.80
Abatements		$ 19.56
		$ 5048.24

COLLECTIONS

March Settlement	$ 815.97	
June Settlement	$ 2936.07	
November Settlement	$ 816.70	
January Settlement	$ .50	$ 4569.24
		$ 479.00
Over Collected	$	
Under Collected	$	
Delinquent	$ 478.98	$ 478.98
Total		$

or Ceased to be Homesteads

HOMESTEADS

Sec. or Lot	Town or Block	Range	Number of Acres of Land	
			Acres	100ths

TABULAR SCHEDULE OF VALUATIONS,

LEVIED IN THE Town OF Inelige

School District No.	Agricultural Lands (Dollars)	Non-Agricultural Lands (Dollars)	Personal Property (Dollars)	Total Value of all Property except Money and Credits (Dollars)	Rate of State Taxes: Total Rate of State Tax (Mills)	Rate of County Taxes: R.& B. (Mills)	R. & B. (Mills)	Welfare (Mills)	Bonds and Int. (Mills)	Court House Bldg. (Mills)	Total Rate of County Tax (Mills)	Rate of Town Taxes: R.& B. (Mills)	R. & B. (Mills)	Drag Tax (Mills)	State Loan (Mills)	Fire Phone (Mills)	(Mills)	(Mills)	Total Rate of Town Tax (Mills)	Rate of: Local 1 Mill (Mills)	Special (Mills)	State Loan (Mills)	Deficiency (Mills)	Tuition (Mills)	Transportation (Mills)	C.O. (Mills)
Un	15,606	1717	3878	21,396	H. 3.98	28.01	14.01	44.83	9.97	2.04	103.84	10.	15.	1.	5.	10.			41.	1. 20.			40.		1.08	15.
																				1. 40.			40.		1.08	15.
					N. H. 5.17																					
					9.15																					

Assessed Value Homestead	Rural	All Other	Personal Property	Total
	4098			4098
Non-Homestead	13,420		3878	17,298
Total	17,518		3878	21,396

RATES AND TAXES

COUNTY OF CASS, STATE OF MINNESOTA

SCHOOL TAXES: Total Rate of Self Tax (Mills)	Total Rate of all Taxes (Mills)	TAXES LEVIED — LOCAL 1 MILL AND SPECIAL SCHOOL TAXES BY DISTRICTS: Local 1 Mill	Special	State Loan	Def.	Trans.	C.O.	Total School Taxes	ALL OTHER TAXES: FUNDS	Rate	Amounts
77.08	225.88	1561	3121 12		6242 24	1685	2340 7	12027 91	State—Non-Homestead,		8916
97.08	245.88	379	231 60		2316 60	626	8685	5620 9	State—Homestead,		8516
		2140	5437 2		8558 4	2310	3209 4	17660 0	County Revenue,		59925
									County Road and Bridge,		29975
									County Welfare,		10666
									Bonds and Interest		2127
									Court House Bldg.		4274
											22112
									Town Revenue,		2139 6
									Town Road and Bridge,		3209 4
									Town Drag,		2140
									Town State Loan,		
									Fire Phone		1069 6
											2139 6
											8777 2
									School Local 1 Mill,		2140
									School Special,		5437 2
									School State Loan,		
									Deficiency		8558 4
									Tuition		
									Transportation		2310
									C. O.		3209 4
											17660 0
											50376 6

Total Taxes Real Estate 40641 2
Pers. Prop. 9735 4
Total 50376 6

Total Number of Acres 8895.98

Total Levy $ 50376 6

F. C. Pellow

State of Minnesota, } ss.
COUNTY OF CASS

I, F. C. Pellow, Auditor of said County and State aforesaid, do hereby certify that the foregoing is a true and correct Schedule, showing the valuation of all the taxable property, in the Town of Inelige, in said County, the several rates of Taxation and Totals of the several Tax Funds levied thereon for the year A. D. 1935.

Witness my hand and official seal, this 16 day of December A. D. 1935

F. C. Pellow County Auditor
By Helen Bellows Deputy

SEAL

or Ceased to be Homesteads

HOMESTEADS: Sec. or Lot	Town or Block	Range	Number of Acres of Land: Acres	100ths

COLLECTIONS OF TAXES OF 1956 Lawrence OF Indian CASS COUNTY, MINNESOTA

FUNDS	MARCH SETTLEMENT 1956	JUNE SETTLEMENT 1956	NOV. SETTLEMENT 1956	Amount Collected from Nov. 16, 1956, to First Monday in Jan. 19 57	REDUCTIONS	Total Reductions and Collected	BALANCE UNCOLLECTED	ADDITIONS		Total Uncollected to First Monday in January, 19.....
State—Non-Homestead	1753	5584	960	—						
State—Homestead	1317	5018	1393	01						
County Revenue	9269	35261	9736	06						
County Road and Bridge	4635	17637	4869	03						
County Welfare	16498	62739	17319	11						
County Bond and Interest	3291	12557	3465	02						
Court House	662	2519	695	01						
Town Revenue	3307	12589	3476	02						
Town Road and Bridge	4963	18885	5213	03						
Town Drag	331	1259	348	01						
Town State Loan										
Hospital	1654	6284	1739	01						
Poor	3307	12569	3476	02						
School Local 1 Mill	331	1259	347	01						
School Special	11725	28885	9154	04						
School State Loan										
Deficiency	13234	50355	13903	07						
Tuition										
Transportation	358	1360	375	02						
C.O.	4963	18883	5213	03						
	81597	293607	81670	50						

		LOCAL 1 MILL	SPECIAL	STATE LOAN	Deficiency	Transport	C.O.				TOTALS
MARCH SETTLEMENT	School District No. Gum / Neum	75 / 255	1510 / 10215		3087 / 10215	82 / 276	1132 / 3831				5718 / 24792
	Totals	330	11725		13234	358	4963				30610
JUNE SETTLEMENT	School District No. Gum. / Neum.	1076 / 183	21510 / 7335		43021 / 7334	1162 / 198	16133 / 2750				82902 / 17918
	Totals	1259	28885		50355	1360	18883				100702
NOVEMBER SETTLEMENT	School District No. Gum. / Neum.	237 / 110	4748 / 4406		9497 / 4406	256 / 119	3561 / 1652				18299 / 10693
	Totals	347	9154		13903	375	5213				28992
NOVEMBER to JANUARY	School District No. Gum.	01	04		07	02	03				17
	Totals	01	04		07	02	03				17
ADDITIONS	School District No.										
	Totals										
REDUCTIONS	School District No.										
	Totals										

or Ceased to be Homesteads

HOMESTEADS				
Sec. or Lot	Town or Block	Range	Number of Acres of Land: Acres	100ths

Assessment Roll and Tax List of Real Property in the Town of Trelipe, Cass County, Minnesota, for Taxes for the Year 1955.

Form MCD (55) PLEASE ALWAYS REFER TO THIS FORM

*Indicate Type of Property: R-Residential, C-Commercial, I-Industrial, U-Utility, F-Farm

	In Whose Name Assessed	To Whom Transferred	Description of Property: Subdivision	Sec. or Lot	Town or Block	Rng.	Number of Acres of Land: Acres	100ths	No. School District	Indicate Homestead Tax or No	Indicate Agricultural Tax or No	*Indicate Type of Property	True and Full Valuations: Land Exclusive of Structures or Improvements (Dollars)	Buildings and Other Structures (Dollars)	Machinery Permanently Attached to Real Estate (Dollars)	Total True and Full Value (Dollars)	Assessed Valuations: Rural: Homestead Up to $4,000 20% (Dollars)	Rural: Over $4,000 and Non-Homestead 33⅓% (Dollars)	All Other: Homestead Up to $3,000 25% (Dollars)	All Other: Over $4,000 Non-Homestead 40% (Dollars)	Machinery Permanently Attached to Real Estate 33⅓% (Dollars)	Total Assessed Value (Dollars)	Total Assessed Value as Equalized by the Board of Review (Dollars)	Final Equalized Value (Dollars)
1			1 NE¼ of NE¼	1	139	21			Un															
			2 NW¼ of NE¼																					
	State of Minnesota		3 SW¼ of NE¼ Lot 4																					
2	W. V. Lussetti & Clyde E. Parker		4 SE¼ of NE¼ Lot 5				42.5		Ro	Yes														
			5																					
3	State of Minnesota		6 NE¼ of NW¼ Lot 3																					
	Clifton Nelson		7 NW¼ of NW¼ Lot 2				41.51		Yes															
4		State of Minnesota	8 SW¼ of NW¼				40																	
	State of Minnesota		9 SE¼ of NW¼																					
			10																					
5	W. V. Lussetti & C. E. Parker		11 NE¼ of SW¼				40		No															
	" " " "		12 NW¼ of SW¼				40																	
6	State of Minnesota		13 SW¼ of SW¼																					
	State of Minnesota		14 SE¼ of SW¼																					
			15																					
7			16 NE¼ of SE¼																					
	W. V. Lussetti & C. E. Parker		17 NW¼ of SE¼				40																	
8	State of Minnesota		18 SW¼ of SE¼																					
	Thomas J. Scott		19 SE¼ of SE¼ Lot 6				21.56																	
			20																					
							265.60																	

Valuations by School Districts as Equalized by Department of Taxation: District No. 1 Rate 42 Mills; District No. 2 Rate 42 Mills; District No. ..... Rate ..... Mills; District No. ..... Rate ..... Mills; District No. ..... Rate ..... Mills; District No. ..... Rate ..... Mills

	Sold for Taxes	Dollars	Dollars	Tax including State Homestead ..... Mills	State Tax on Non-Homestead 51 Mills	Special Taxes $ cts.	Total Taxes $ cts.	Paid	When Paid (Month Day Year)	Number of Receipt	March Settlement 1956 $ cts.	June Settlement 1956 $ cts.	Penalty $ cts.	November Settlement 1956 $ cts.	Penalty $ cts.	Collections to First Monday in January 1957 $ cts.	Penalty $ cts.	Delinquent as First Monday in January 1957 $ cts.	Total Delinquent Tax and Penalty $ cts.	Remarks
1																				
2																				
3																				
4		152		34 34	80		34 14	4 PAID IN FULL	MAY 31 1956	12737		25 14								
5																				
6																				
7	SOLD FOR TAXES	$ 36		8 14			8 14	7										8 14	8 95	
8	SOLD FOR TAXES	~~$ 8~~ — Oct. 1956		7 80			7 80	8 Forfeited 10-1-56												1.8a Cancelled.
9																				
10																				
11		70		9 04	20		9 24	11 PAID IN FULL	MAY 31 1956	12737		9 24								
12	SOLD FOR TAXES	70		9 04	20		9 24	12 PAID IN FULL	MAY 31 1956	12737		9 24								
13																				
14																				
15																				
16																				
17		70		9 04	20		9 24	17 PAID IN FULL	MAY 31 1956	12737		9 24								
18																				
19		38		8 58	20		8 78	19 PAID IN FULL	MAY 31 1956	12737		8 78								
20		$ 44 310 354		79 98	1 60		81 58					71 64						8 14		1.80

Assessment Roll and Tax List of Real Property in the Town of Freeze, Cass County, Minnesota, for Taxes for the Year 1955.

Indicate Type of Property: R - Residential, C - Commercial, I - Industrial, U - Utility, F - Farm

	In Whose Name Assessed	To Whom Transferred		Description of Property: Subdivision	Sec. or Lot	Town. or Block	Rng.	Number of Acres of Land (Acres / 100ths)	Any School District	Indicate Homestead by Yes or No	Indicate Applicable Total Tax or No	Indicate Type of Property	True and Full Valuations: Land Exclusive of Structures and Improvements (Dollars)	Buildings and Other Structures (Dollars)	Machinery Permanently Attached to Real Estate (Dollars)	Total True and Full Value (Dollars)	Assessed Valuations: Rural: Homestead Up to $4,000 20% (Dollars)	Rural: Over $4,000 and Non-Homestead 33⅓% (Dollars)	All Other: Homestead Up to $4,000 25% (Dollars)	All Other: Over $4,000 and Non-Homestead 40% (Dollars)	All Other: Machinery Permanently Attached to Real Estate 33⅓% (Dollars)	Total Assessed Value (Dollars)	Total Assessed Value as Equalized by the Board of Review (Dollars)	Final Equalized Value (Dollars)
1	Donald B & Clifton E Nelson		1	N½ of N½ of N½ Lot 1	2	138	27	41.44	Un	yes	yes													
2	State of Minnesota		2	N½ of N½ of N½ Lot 2																				
	State of Minnesota		3	S½ of N½ of N½																				
2	Monita Improvement Co.		4	S½ of N½ of N½				40.		no														
			5																					
3	" "		6	N½ of N½ of N½ Lot 3				41.44		"	"													
	" "		7	N½ of N½ of N½ Lot 4				41.41		"	"													
	" "		8	S½ of N½ of N½				40.		"	"													
4	State of Minnesota		9	S½ of N½ of N½																				
			10																					
5	State of Minnesota		11	N½ of S½ of N½																				
	State of Minnesota		12	N½ of S½ of N½																				
6	State of Minnesota		13	S½ of S½ of N½																				
	State of Minnesota		14	S½ of S½ of N½																				
			15																					
7	Monita Improvement Co.		16	N½ of S½				40.		no														
	State of Minnesota		17	N½ of S½																				
8	State of Minnesota		18	S½ of S½																				
	Ervald B & Lethia Nelson		19	N 300 rods of E½ of E½				80		yes														
	State of Minnesota		20	S 300 rods of E½ of E½																				
								274.34																

Cass County, Minnesota, for Taxes for the Year 1955.

	Sold for Taxes	Valuations by School Districts as Equalized by Department of Taxation: District No. ... Rate ... Mills	District No. 46 Rate 37 Mills	District No. ... Rate ... Mills	District No. ... Rate ... Mills	District No. ... Rate ... Mills	District No. ... Rate ... Mills	Tax including State Homestead (Dollars / Mills)	State Tax on Non-Homestead 5.17 Mills ($ cts.)	Special Taxes ($ cts.)	Total Taxes ($ cts.)		Paid	When Paid (Month Day Year)	Number of Receipt	March Settlement 1956 ($ cts.)	June Settlement 1956 ($ cts.)	Penalty ($ cts.)	November Settlement 1956 ($ cts.)	Penalty ($ cts.)	Collections in Five Months in January 1957 ($ cts.)	Penalty ($ cts.)	Delinquent on First Monday in January 1957 ($ cts.)	Total Delinquent Tax and Penalty ($ cts.)	Remarks
1	Land for taxes	4.74						16.75			16.72	1											16.72		
2												2													
3												3													
4			4.4					9.94	.22		10.16	4	2nd Half Paid 1st Half Paid	OCT 31 1956 MAY 31 1956	16234 12000		5.08		5.08						
5												5													
6			4.4					9.94	.22		10.16	6	2nd Half Paid 1st Half Paid	OCT 31 1956 MAY 31 1956	16234 12000										
7			4.4					9.94	.22		10.16	7	2nd Half Paid 1st Half Paid	OCT 31 1956 MAY 31 1956	16234 12000		15.24		15.24						
8			4.4					9.94	.22		10.16	8	1st Half Paid	OCT 31 1956 MAY 31 1956											
9												9													
10												10													
11												11													
12												12													
13												13													
14												14													
15												15													
16			4.4					9.94	.22		10.16	16	2nd Half Paid 1st Half Paid	OCT 31 1956 MAY 31 1956	16234 12000		5.08		5.08						
17												17													
18												18													
19	2 lots		4.93					21.00			21.00	19	2nd Half Paid 1st Half Paid	OCT 31 1956 MAY 31 1956	15978 12907		10.50		10.50						
20			4.67 / 280 / 387					87.42	1.10		88.52	20					35.90		35.90				16.72		

Assessment Roll and Tax List of Real Property in the Town of Inlington, Cass County, Minnesota, for Taxes for the Year 1955.

Form CD-453 (Revised 1955)

*Indicate Type of Property: R - Residential, C - Commercial, I - Industrial, U - Utility, F - Farm

	IN WHOSE NAME ASSESSED	TO WHOM TRANSFERRED	DESCRIPTION OF PROPERTY: SUBDIVISION	Sec. & Lot	Town or Block	Reg.	Number of Acres of Land: Acres	100ths	No. School District	Indicate Homestead Tax Ba	Indicate Agricultural Tax Ba	*Indicate Type of Property	TRUE AND FULL VALUATIONS: LAND Exclusive of Structures and Improvements	BUILDINGS and Other Structures	MACHINERY Permanently Attached to Real Estate	TOTAL True and Full Value	ASSESSED VALUATIONS: RURAL: Homestead Up to $1,000 20%	RURAL: Over $4,000 and Non-Homestead 33⅓%	ALL OTHER: Homestead Up to $1,000 25%	ALL OTHER: Over $4,000 and Non-Homestead 40%	MACHINERY Permanently Attached to Real Estate 33⅓%	TOTAL ASSESSED VALUE	Total Assessed Value as Equalized by the Board of Review	FINAL EQUALIZED VALUE
							Acres	100ths					Dollars	Dollars	Dollars	Dollars	Dollars	Dollars	Dollars	Dollars	Dollars	Dollars	Dollars	Dollars
1	State of Minnesota		S E ¼ of N E ¼	S 1393 1					Un															
	State of Minnesota		N W ¼ of N E ¼																					
2	State of Minnesota		S W ¼ of N E ¼																					
	State of Minnesota		S E ¼ of N E ¼																					
3	State of Minnesota		N E ¼ of N W ¼																					
	State of Minnesota		N W ¼ of N W ¼																					
4	State of Minnesota		S W ¼ of N W ¼																					
	State of Minnesota		S E ¼ of N W ¼																					
5	State of Minnesota		N E ¼ of S W ¼																					
	State of Minnesota		N W ¼ of S W ¼																					
6	State of Minnesota		S W ¼ of S W ¼																					
	State of Minnesota		S E ¼ of S W ¼																					
7	State of Minnesota		N E ¼ of S E ¼																					
	State of Minnesota		N W ¼ of S E ¼																					
8	State of Minnesota		S W ¼ of S E ¼																					
	State of Minnesota		S E ¼ of S E ¼																					

3

Cass County, Minnesota, for Taxes for the Year 1955.

	SOLD FOR TAXES	VALUATIONS BY SCHOOL DISTRICTS AS EQUALIZED BY DEPARTMENT OF TAXATION: District No. ..... Rate ..... Mills	District No. ..... Rate ..... Mills	District No. ..... Rate ..... Mills	District No. ..... Rate ..... Mills	District No. ..... Rate ..... Mills	District No. ..... Rate ..... Mills	Tax including State Homestead ..... Mills	State Tax on Non-Homestead ..... Mills	SPECIAL TAXES	TOTAL TAXES	PAID	WHEN PAID: Month Day Year	Number of Receipt	March Settlement 1956	June Settlement 1956	Penalty	November Settlement 1956	Penalty	Collections to First Monday in January 1957	Penalty	Delinquent on First Monday in January 1957	Penalty	Total Delinquent Tax and Penalty	REMARKS
		Dollars	Dollars	Dollars	Dollars	Dollars	Dollars	$ cts.	$ cts.	$ cts.	$ cts.				$ cts.	$ cts.	$ cts.	$ cts.	$ cts.	$ cts.	$ cts.	$ cts.	$ cts.	$ cts.	
1																									
2																									
3																									
4																									
5																									
6																									
7																									
8																									
9																									
10																									
11																									
12																									
13																									
14																									
15																									
16																									
17																									
18																									
19																									
20																									

Assessment Roll and Tax List of Real Property in the Town of Inveraje, Cass County, Minnesota, for Taxes for the Year 1955.

Form SCD 1337 (Revised 10-19-1954) (Formerly 1-6)

*Indicate Type of Property: R - Residential, C - Commercial, I - Industrial, U - Utility, F - Farm

	In Whose Name Assessed	To Whom Transferred	Description of Property: Subdivision	Sec. or Lot	Town. or Block	Rng.	Number of Acres of Land (Acres / 100ths)	No. School District	Indicate Homestead Yes or No	Indicate Agricultural Yes or No	*Indicate Type of Property	True and Full Valuations: Land Exclusive of Structures and Improvements (Dollars)	Buildings and Other Structures (Dollars)	Machinery Permanently Attached to Real Estate (Dollars)	Total True and Full Value (Dollars)	Assessed Valuations: Rural: Homestead Up to $1,000 20% (Dollars)	Rural: Over $4,000 and Non-Homestead 33⅓% (Dollars)	All Other: Homestead Up to $1,000 25% (Dollars)	All Other: Over $4,000 and Non-Homestead 40% (Dollars)	Machinery Permanently Attached to Real Estate 33⅓% (Dollars)	Total Assessed Value (Dollars)	Total Assessed Value as Equalized by the Board of Review (Dollars)	Final Equalized Value (Dollars)
1	State of Minnesota		NE¼ of NE¼	4	129	27		WK															
2	State of Minnesota		NW¼ of NE¼																				
3	State of Minnesota		SW¼ of NE¼																				
4	State of Minnesota		SE¼ of NE¼																				
5																							
6	State of Minnesota		NE¼ of NW¼																				
7	The Northwest Paper Co.		NW¼ of NW¼				40		no	yes													
8	State of Minnesota		SW¼ of NW¼																				
9	State of Minnesota		SE¼ of NW¼																				
10																							
11	State of Minnesota		NE¼ of SW¼																				
12	State of Minnesota		NW¼ of SW¼																				
13	State of Minnesota		SW¼ of SW¼																				
14	State of Minnesota		SE¼ of SW¼																				
15																							
16	State of Minnesota		NE¼ of SE¼																				
17	State of Minnesota		NW¼ of SE¼																				
18	State of Minnesota		SW¼ of SE¼																				
19	State of Minnesota		SE¼ of SE¼																				
20																							
							40																

	Sold for Taxes	Taxations by School Districts as Equalized by Department of Taxation: District No. 2 Rate 22 Mills (Dollars)	District No. ..... Rate ..... Mills (Dollars)	District No. ..... Rate ..... Mills (Dollars)	District No. ..... Rate ..... Mills (Dollars)	District No. ..... Rate ..... Mills (Dollars)	Tax Including State Homestead ..... Mills ($ cts.)	State Tax on Non-Homestead 21 ..... Mills ($ cts.)	Special Taxes ($ cts.)	Total Taxes ($ cts.)		Paid	When Paid: Month Day Year	Number of Receipt	March Settlement 1956 ($ cts.)	June Settlement 1956 ($ cts.)	Penalty ($ cts.)	November Settlement 1956 ($ cts.)	Penalty ($ cts.)	Collections to First Monday in January 1957 ($ cts.)	Penalty ($ cts.)	Delinquent on First Monday in January 1957 ($ cts.)	Penalty ($ cts.)	Total Delinquent Tax and Penalty ($ cts.)	Remarks
1											1														
2											2														
3											3														
4											4														
5											5														
6											6														
7		66					1490	34		1524	7	PAID IN FULL	APR 10 1956	5319		1524									
8											8														
9											9														
10											10														
11											11														
12											12														
13											13														
14											14														
15											15														
16											16														
17											17														
18											18														
19											19														
20											20														
		66					1490	34		1524						1524									

Assessment Roll and Tax List of Real Property in the Town of Inkster

Cass County, Minnesota, for Taxes for the Year 1955.

Form 3CD (55) 50,000—5-4-55 Form 2—Original—R

*Indicate Type of Property: R - Residential, C - Commercial, I - Industrial, U - Utility, F - Farm

	In Whose Name Assessed	To Whom Transferred	Description of Property: Subdivision	Sec. or Lot	Town or Block	Rng.	Number of Acres of Land (Acres / 10ths)	Sch. District	Indicate Homestead by Yes or No	Indicate Agricultural by Yes or No	*Indicate Type of Property	True and Full Valuations: Land Exclusive of Structures and Improvements (Dollars)	Buildings and Other Structures (Dollars)	Machinery Permanently Attached to Real Estate (Dollars)	Total True and Full Value (Dollars)	Assessed Valuations: Rural: Homestead Up to $4,000 20%	Rural: Over $4,000 and Non-Homestead 33⅓%	All Other: Homestead Up to $4,000 25%	All Other: Over $4,000 and Non-Homestead 40%	Machinery Permanently Attached to Real Estate 33⅓%	Total Assessed Value	Total Assessed Value as Equalized by the Board of Review	Final Equalized Value
1	The Northwest Paper Co.		NE¼ of NE¼	S 137 ft			40	44	no	yes													
2	" "		NW¼ of NE¼				40		"	"													
3	State of Minnesota		SW¼ of NE¼																				
4	State of Minnesota		SE¼ of NE¼																				
5																							
6	State of Minnesota		NE¼ of NW¼																				
7	State of Minnesota		NW¼ of NW¼																				
8	State of Minnesota		SW¼ of NW¼																				
9	The Northwest Paper Co.		SE¼ of NW¼				40		"	"													
10																							
11	" "		NE¼ of SW¼				40		"	"													
12	State of Minnesota		NW¼ of SW¼																				
13	State of Minnesota		SW¼ of SW¼																				
14	State of Minnesota		SE¼ of SW¼																				
15																							
16	State of Minnesota		NE¼ of SE¼																				
17	State of Minnesota		NW¼ of SE¼																				
18	State of Minnesota		SW¼ of SE¼																				
19	State of Minnesota		SE¼ of SE¼																				
20																							
							160																

	Sold for Taxes	Valuations by School Districts as Equalized by Department of Taxation: District No. 44 Rate 43 Mills	Tax including State Homestead	State Tax on Non-Homestead 5.17 Mills	Special Taxes	Total Taxes		Paid	When Paid (Month Day Year)	Number of Receipt	March Settlement 1956	June Settlement 1956	Penalty	November Settlement 1956	Penalty	Collections to First Monday in January 1957	Penalty	Delinquent on First Monday in January 1957	Penalty	Total Delinquent Tax and Penalty	Remarks
		Dollars	$ cts.	$ cts.	$ cts.	$ cts.					$ cts.	$ cts.	$ cts.	$ cts.	$ cts.	$ cts.	$ cts.	$ cts.	$ cts.	$ cts.	
1		66	1470	34		1524	1	PAID IN FULL	APR 10 1956	5319		1524									
2		66	1470	34		1524	2	PAID IN FULL	APR 10 1956			1524									
3							3														
4							4														
5							5														
6							6														
7							7														
8							8														
9		66	1470	34		1524	9	PAID IN FULL	APR 10 1956			1524									
10							10			5319											
11		66	1470	34		1524	11	PAID IN FULL	APR 10 1956			1524									
12							12														
13							13														
14							14														
15							15														
16							16														
17							17														
18							18														
19							19														
20							20														
		264	5960	136		6096						6096									

Assessment Roll and Tax List of Real Property in the Town of Inkpe, Cass County, Minnesota, for Taxes for the Year 1955.

Form C(2)33 Form 19-0116 Department of Revenue

*Indicate Type of Property: R-Residential, C-Commercial, I-Industrial, U-Utility, F-Farm

	IN WHOSE NAME ASSESSED	TO WHOM TRANSFERRED	DESCRIPTION OF PROPERTY: SUBDIVISION	Sec. or Lot	Town or Block	Rng	Number of Acres of Land: Acres	Units	Not School District	Indicate Homestead by Yes or No	Indicate Application for Tax Deferment or No	* Indicate Type of Property	TRUE AND FULL VALUATIONS: LAND Exclusive of Structures and Improvements	BUILDINGS and Other Structures	MACHINERY Permanently Attached to Real Estate	TOTAL True and Full Value	ASSESSED VALUATIONS: RURAL: Homestead Up to $1,000 20%	Over $1,000 and Non-Homestead 33⅓%	ALL OTHER: Homestead Up to $1,000 25%	Over $1,000 and Non-Homestead 40%	MACHINERY Permanently Attached to Real Estate 33⅓%	TOTAL ASSESSED VALUE	Total Assessed Value as Equalized by the Board of Review	FINAL EQUALIZED VALUE
							Acres	Units					Dollars	Dollars	Dollars	Dollars	Dollars	Dollars	Dollars	Dollars	Dollars	Dollars	Dollars	Dollars
1	Glacier Park Hotel Co		NE¼ of NE¼	6	137	27	40.42	Yes	No	Yes														
2	State of Minnesota		NW¼ of NE¼																					
3	State of Minnesota		SW¼ of NE¼																					
4	State of Minnesota		SE¼ of NE¼																					
5																								
6	Laura Bliesner		NE¼ of NW¼				40.18		No	"														
7	State of Minnesota		NW¼ of NW¼																					
8	State of Minnesota		SW¼ of NW¼																					
9	State of Minnesota		SE¼ of NW¼																					
10																								
11	State of Minnesota		NE¼ of SW¼																					
12	State of Minnesota		NW¼ of SW¼																					
13	State of Minnesota		SW¼ of SW¼																					
14	State of Minnesota		SE¼ of SW¼																					
15																								
16	State of Minnesota		NE¼ of SE¼																					
17	State of Minnesota		NW¼ of SE¼																					
18	State of Minnesota		SW¼ of SE¼																					
19	State of Minnesota		SE¼ of SE¼																					
20																								
							80.60																	

	SOLD FOR TAXES	VALUATIONS BY SCHOOL DISTRICTS AS EQUALIZED BY DEPARTMENT OF TAXATION: District No. ..... Rate ..... Mills	District No. 2 Rate 2.4 Mills	District No. ..... Rate ..... Mills	District No. ..... Rate ..... Mills	District No. ..... Rate ..... Mills	District No. ..... Rate ..... Mills	Tax Including State Homestead	State Tax on Non-Homestead 8.17 Mills	SPECIAL TAXES	TOTAL TAXES		PAID	WHEN PAID: Month Day Year	Number of Receipt	March Settlement 1956	June Settlement 1956	Penalty	November Settlement 1956	Penalty	Collections to First Monday in January 1957	Penalty	Delinquent on First Monday in January 1957	Total Delinquent Tax and Penalty	REMARKS
		Dollars	Dollars	Dollars	Dollars	Dollars	Dollars	$ cts.	$ cts.	$ cts.	$ cts.					$ cts.	$ cts.	$ cts.	$ cts.	$ cts.	$ cts.	$ cts.	$ cts.	$ cts.	
1			55					12.42	28		62.70	1	PAID IN FULL	MAY 31 1956	9765		12.70								
2												2													
3												3													
4												4													
5												5													
6			140					31.62	72		32.34	6	1st Half Paid 1st Half Paid	OCT 3 1955 MAY 31 1956	15977 12779		16.17		16.17						
7												7													
8												8													
9												9													
10												10													
11												11													
12												12													
13												13													
14												14													
15												15													
16												16													
17												17													
18												18													
19												19													
20												20													
			195					44.04	1.00		45.04						28.87		16.17						

Assessment Roll and Tax List of Real Property in the Town of Lulipa Cass County, Minnesota, for Taxes for the Year 1955.

Form 3CD (55) BURK-BRIDGE COMPANY, MINNEAPOLIS

*Indicate Type of Property; R-Residential, C-Commercial, I-Industrial, U-Utility, F-Farm.

	IN WHOSE NAME ASSESSED	TO WHOM TRANSFERRED		DESCRIPTION OF PROPERTY: SUBDIVISION	Sec. or Lot	Town or Block	Range	Number of Acres of Land: Acres	100ths	No. School District	Inf. Inter-Vivos Transferred Tax on No	Inf. Inter-Vivos Total Tax on No	*Inf. Inter-Vivos Type of Property	TRUE AND FULL VALUATIONS: LAND Exclusive of Structures and Improvements	BUILDINGS and Other Structures	MACHINERY Permanently Attached to Real Estate	TOTAL True and Full Value	ASSESSED VALUATIONS: RURAL: Homestead Up to $1,000 20%	RURAL: Over $1,000 and Non-Homestead 33⅓%	ALL OTHER: Homestead Up to $1,000 25%	ALL OTHER: Over $1,000 and Non-Homestead 40%	MACHINERY Permanently Attached to Real Estate 33⅓%	TOTAL ASSESSED VALUE	Total Assessed Value as Equalized by the Board of Review	FINAL EQUALIZED VALUE
								Acres	100ths					Dollars	Dollars	Dollars	Dollars	Dollars	Dollars	Dollars	Dollars	Dollars	Dollars	Dollars	Dollars
	State of Minnesota		1	NE¼ of NE¼	1	139	27	1		Un															
	State of Minnesota		2	NW¼ of NE¼																					
	State of Minnesota		3	SW¼ of NE¼																					
	State of Minnesota		4	SE¼ of NE¼																					
			5																						
	State of Minnesota		6	NE¼ of NW¼																					
	State of Minnesota		7	NW¼ of NW¼																					
	State of Minnesota		8	SW¼ of NW¼																					
	State of Minnesota		9	SE¼ of NW¼																					
			10																						
	State of Minnesota		11	NE¼ of SW¼																					
	State of Minnesota		12	NW¼ of SW¼																					
	State of Minnesota		13	SW¼ of SW¼																					
	State of Minnesota		14	SE¼ of SW¼																					
			15																						
	State of Minnesota		16	NE¼ of SE¼																					
	State of Minnesota		17	NW¼ of SE¼																					
	State of Minnesota		18	SW¼ of SE¼																					
	State of Minnesota		19	SE¼ of SE¼																					
			20																						

7

	SOLD FOR TAXES	VALUATIONS BY SCHOOL DISTRICTS AS EQUALIZED BY DEPARTMENT OF TAXATION: District No.... Rate.... Mills	District No.... Rate.... Mills	District No.... Rate.... Mills	District No.... Rate.... Mills	District No.... Rate.... Mills	District No.... Rate.... Mills	Tax including State Homestead .....Mills	State Tax on Non-Homestead .....Mills	SPECIAL TAXES	TOTAL TAXES		PAID	WHEN PAID	Number of Receipt	March Settlement 1956	June Settlement 1956	Penalty	November Settlement 1956	Penalty	Collections to First Monday in January 1957	Penalty	Delinquent on First Monday in January 1957	Total Delinquent Tax and Penalty	REMARKS
		Dollars	Dollars	Dollars	Dollars	Dollars	Dollars	$ cts.	$ cts.	$ cts.	$ cts.			Month Day Year		$ cts.	$ cts.	$ cts.	$ cts.	$ cts.	$ cts.	$ cts.	$ cts.	$ cts.	
1													1												
2													2												
3													3												
4													4												
5													5												
6													6												
7													7												
8													8												
9													9												
10													10												
11													11												
12													12												
13													13												
14													14												
15													15												
16													16												
17													17												
18													18												
19													19												
20													20												

Assessment Roll and Tax List of Real Property in the Town of Indep, Cass County, Minnesota, for Taxes for the Year 1955.

Form SCED-132 (Revised Date Dec. 1954)

*Indicate Type of Property: R-Residential, C-Commercial, I-Industrial, U-Utility, F-Farm

	In Whose Name Assessed	To Whom Transferred	Description of Property: Subdivision	Sec. or Lot	Town or Block	Rng.	Number of Acres of Land: Acres	Hdths	Sec. School District	Indicate Exemption Granted Tax or No	Indicate Applicable Tax or No	* Indicate Type of Property	True and Full Valuations: Land (Exclusive of Structures and Improvements)	Buildings and Other Structures	Machinery Permanently Attached to Real Estate	Total True and Full Value	Assessed Valuations: Rural: Homestead Up to $3,000 20%	Rural: Over $3,000 Non-Homestead 33⅓%	All Other: Homestead Up to $3,000 25%	All Other: Over $3,000 Non-Homestead 40%	Machinery Permanently Attached to Real Estate 33⅓%	Total Assessed Value	Total Assessed Value on Examined by the Board of Review	Final Equalized Value
							Dollars						Dollars	Dollars	Dollars	Dollars	Dollars	Dollars	Dollars	Dollars	Dollars	Dollars	Dollars	Dollars
1	State of Minnesota		NE¼ of NE¼	8	134	27			un															
2	State of Minnesota		NW¼ of NE¼																					
3	State of Minnesota		SW¼ of NE¼																					
4	State of Minnesota		SE¼ of NE¼																					
5																								
6	State of Minnesota		NE¼ of NW¼																					
7	State of Minnesota		NW¼ of NW¼																					
8	State of Minnesota		SW¼ of NW¼																					
9	State of Minnesota		SE¼ of NW¼																					
10																								
11	State of Minnesota		NE¼ of SW¼																					
12	State of Minnesota		NW¼ of SW¼																					
13	State of Minnesota		SW¼ of SW¼																					
14	State of Minnesota		SE¼ of SW¼																					
15																								
16	State of Minnesota		NE¼ of SE¼																					
17	State of Minnesota		NW¼ of SE¼																					
18	State of Minnesota		SW¼ of SE¼																					
19	State of Minnesota		SE¼ of SE¼																					
20																								

Cass County, Minnesota, for Taxes for the Year 1955.

	Sold for Taxes	Valuations by School Districts as Equalized by Department of Taxation: District No. ..... Rate ..... Mills	District No. ..... Rate ..... Mills	District No. ..... Rate ..... Mills	District No. ..... Rate ..... Mills	District No. ..... Rate ..... Mills	District No. ..... Rate ..... Mills	Tax Including State Homestead ..... Mills	State Tax on Non-Homestead ..... Mills	Special Taxes	Total Taxes		Paid	When Paid			Number of Receipt	March Settlement 1956	June Settlement 1956	Penalty	November Settlement 1956	Penalty	Collections to First Monday in January 1957	Penalty	Delinquent on First Monday in January 1957	Total Delinquent Tax and Penalty	Remarks
		Dollars	Dollars	Dollars	Dollars	Dollars	Dollars	$ cts.	$ cts.	$ cts.	$ cts.			Month	Day	Year		$ cts.	$ cts.	$ cts.	$ cts.	$ cts.	$ cts.	$ cts.	$ cts.	$ cts.	
1												1															
2												2															
3												3															
4												4															
5												5															
6												6															
7												7															
8												8															
9												9															
10												10															
11												11															
12												12															
13												13															
14												14															
15												15															
16												16															
17												17															
18												18															
19												19															
20												20															

Assessment Roll and Tax List of Real Property in the Town of Lake Cass County, Minnesota, for Taxes for the Year 1955.

Form SCF-1-53 (Revised 1955)

*Indicate Type of Property: R-Residential, C-Commercial, I-Industrial, U-Utility, F-Farm

	IN WHOSE NAME ASSESSED	TO WHOM TRANSFERRED	DESCRIPTION OF PROPERTY: SUBDIVISION	Sec. or Lot	Town or Block	Rng	Number of Acres of Land: Acres	Tenths	No. School District	Indicate Homestead Yes or No	Indicate Agricultural Yes or No	Indicate Type of Property	TRUE AND FULL VALUATIONS: LAND Exclusive of Structures and Improvements	BUILDINGS and Other Structures	MACHINERY Permanently Attached to Real Estate	TOTAL True and Full Value	ASSESSED VALUATIONS: RURAL: Homestead Up to $4,000	RURAL: Over $4,000 Not More Than	RURAL: Homestead 33⅓%	ALL OTHER: Homestead Up to $4,000	ALL OTHER: Over $4,000 Not More Than	ALL OTHER: Homestead 40%	MACHINERY Permanently Attached to Real Estate 33⅓%	TOTAL ASSESSED VALUE	Total Assessed Value as Equalized by the Board of Review	FINAL EQUALIZED VALUE
													Dollars	Dollars	Dollars	Dollars	Dollars	Dollars	Dollars	Dollars	Dollars	Dollars	Dollars	Dollars	Dollars	Dollars
1	State of Minnesota		NE¼ of NE¼	9	137	27			UNE																	
2	State of Minnesota		NW¼ of NE¼																							
3	State of Minnesota		SW¼ of NE¼																							
4	State of Minnesota		SE¼ of NE¼																							
5																										
6	State of Minnesota		NE¼ of NW¼																							
7	State of Minnesota		NW¼ of NW¼																							
8	State of Minnesota		SW¼ of NW¼																							
9	State of Minnesota		SE¼ of NW¼																							
10																										
11	State of Minnesota		NE¼ of SW¼																							
12	State of Minnesota		NW¼ of SW¼																							
13	State of Minnesota		SW¼ of SW¼																							
14	State of Minnesota		SE¼ of SW¼																							
15																										
16	State of Minnesota		NE¼ of SE¼																							
17	State of Minnesota		NW¼ of SE¼																							
18	State of Minnesota		SW¼ of SE¼																							
19	State of Minnesota		SE¼ of SE¼																							
20																										

	SOLD FOR TAXES	VALUATIONS BY SCHOOL DISTRICTS AS EQUALIZED BY DEPARTMENT OF TAXATION: District No. Rate ... Mills	District No. Rate ... Mills	District No. Rate ... Mills	District No. Rate ... Mills	District No. Rate ... Mills	District No. Rate ... Mills	Tax including State Homestead ... Mills	State Tax on Non-Homestead ... Mills	SPECIAL TAXES	TOTAL TAXES		PAID	WHEN PAID	Number of Receipt	March Settlement 1956	June Settlement 1956	Penalty	November Settlement 1956	Penalty	Collections to First Monday in January 1957	Penalty	Delinquent on First Monday in January 1957	Total Delinquent Tax and Penalty	REMARKS
		Dollars	Dollars	Dollars	Dollars	Dollars	Dollars	$ cts.	$ cts.	$ cts.	$ cts.			Month Day Year		$ cts.	$ cts.	$ cts.	$ cts.	$ cts.	$ cts.	$ cts.	$ cts.	$ cts.	
1												1													
2												2													
3												3													
4												4													
5												5													
6												6													
7												7													
8												8													
9												9													
10												10													
11												11													
12												12													
13												13													
14												14													
15												15													
16												16													
17												17													
18												18													
19												19													
20												20													

Assessment Roll and Tax List of Real Property in the Town of Felige

Form SCD-(35) 50,000-5-1-55 DIRECT, BINGHAM

*Indicate Type of Property: R-Residential, C-Commercial, I-Industrial, U-Utility, F-Farm

	IN WHOSE NAME ASSESSED	TO WHOM TRANSFERRED	DESCRIPTION OF PROPERTY: SUBDIVISION	Sec. or Lot	Town or Block	Rng	Number of Acres of Land: Acres	10ths	No. School District	Indicate Homestead Tax as Yes or No	Indicate Agricultural Tax as Yes or No	* Indicate Type of Property	TRUE AND FULL VALUATIONS: LAND Exclusive of Structures and Improvements (Dollars)	BUILDINGS and Other Structures (Dollars)	MACHINERY Permanently Attached to Real Estate (Dollars)	TOTAL True and Full Value (Dollars)	ASSESSED VALUATIONS: RURAL: Homestead Up to $1,000 20% (Dollars)	RURAL: Over $4,000 and Non-Homestead 33⅓% (Dollars)	ALL OTHER: Homestead Up to $1,000 25% (Dollars)	ALL OTHER: Over $4,000 and Non-Homestead 40% (Dollars)	MACHINERY Permanently Attached to Real Estate 33⅓% (Dollars)	TOTAL ASSESSED VALUE (Dollars)	Total Assessed Value as Equalized by the Board of Review (Dollars)	FINAL EQUALIZED VALUE (Dollars)
	State of Minnesota		NE¼ of NE¼	10	139	27				No														
	State of Minnesota		NW¼ of NE¼																					
	State of Minnesota		SW¼ of NE¼																					
	State of Minnesota		SE¼ of NE¼																					
5																								
	State of Minnesota		NE¼ of NW¼																					
	State of Minnesota		NW¼ of NW¼																					
	State of Minnesota		SW¼ of NW¼																					
	State of Minnesota		SE¼ of NW¼																					
10																								
	State of Minnesota		NE¼ of SW¼																					
	State of Minnesota		NW¼ of SW¼																					
	State of Minnesota		SW¼ of SW¼																					
	State of Minnesota		SE¼ of SW¼																					
15																								
	State of Minnesota		NE¼ of SE¼																					
	State of Minnesota		NW¼ of SE¼																					
	State of Minnesota		SW¼ of SE¼																					
	State of Minnesota		SE¼ of SE¼																					
20																								

	SOLD FOR TAXES (Dollars)	VALUATIONS BY SCHOOL DISTRICTS AS EQUALIZED BY DEPARTMENT OF TAXATION: District No.... Rate.... Mills (Dollars)	District No.... Rate.... Mills (Dollars)	District No.... Rate.... Mills (Dollars)	District No.... Rate.... Mills (Dollars)	District No.... Rate.... Mills (Dollars)	District No.... Rate.... Mills (Dollars)	Tax including State Homestead ....Mills ($ cts.)	State Tax on Non-Homestead ....Mills ($ cts.)	SPECIAL TAXES ($ cts.)	TOTAL TAXES ($ cts.)		PAID	WHEN PAID: Month Day Year	Number of Receipt	March Settlement 1956 ($ cts.)	June Settlement 1956 ($ cts.)	Penalty ($ cts.)	November Settlement 1956 ($ cts.)	Penalty ($ cts.)	Collections to First Monday in January 1957 ($ cts.)	Penalty ($ cts.)	Delinquent on First Monday in January 1957 ($ cts.)	Total Delinquent Tax and Penalty ($ cts.)	REMARKS
1												1													
2												2													
3												3													
4												4													
5												5													
6												6													
7												7													
8												8													
9												9													
10												10													
11												11													
12												12													
13												13													
14												14													
15												15													
16												16													
17												17													
18												18													
19												19													
20												20													

Assessment Roll and Tax List of Real Property in the Town of Inkjee

*Indicate Type of Property: R-Residential, C-Commercial, I-Industrial, U-Utility, F-Farm

Form 3CD(15) [illegible]

	IN WHOSE NAME ASSESSED	TO WHOM TRANSFERRED		DESCRIPTION OF PROPERTY: SUBDIVISION	Sec. or Lot	Town. or Block	Rng.	Number of Acres of Land: Acres	Eths	No. School District	Indicate Homestead Tax as Yes or No	Indicate Agricultural Tax as Yes or No	Indicate Type of Property	TRUE AND FULL VALUATIONS: LAND Exclusive of Structures and Improvements	BUILDINGS and Other Structures	MACHINERY Permanently Attached to Real Estate	TOTAL True and Full Value	ASSESSED VALUATIONS: RURAL: Homestead Up to $4,000 20%	RURAL: Over $4,000 Non-Homestead 33⅓%	ALL OTHER: Homestead Up to $3,000 25%	ALL OTHER: Over $3,000 Non-Homestead 40%	MACHINERY Permanently Attached to Real Estate 33⅓%	TOTAL ASSESSED VALUE	Total Assessed Value as Equalized by the Board of Review	FINAL EQUALIZED VALUE
								Acres	Eths					Dollars	Dollars	Dollars	Dollars	Dollars	Dollars	Dollars	Dollars	Dollars	Dollars	Dollars	Dollars
	State of Minnesota		1	NE ¼ of NE ¼		U 139-21					No														
	State of Minnesota		2	NW ¼ of NE ¼																					
	State of Minnesota		3	SW ¼ of NE ¼																					
	State of Minnesota		4	SE ¼ of NE ¼																					
			5																						
	State of Minnesota		6	NE ¼ of NW ¼																					
	State of Minnesota		7	NW ¼ of NW ¼																					
	State of Minnesota		8	SW ¼ of NW ¼																					
	State of Minnesota		9	SE ¼ of NW ¼																					
			10																						
	State of Minnesota		11	NE ¼ of SW ¼																					
	State of Minnesota		12	NW ¼ of SW ¼																					
	State of Minnesota		13	SW ¼ of SW ¼																					
	State of Minnesota		14	SE ¼ of SW ¼																					
			15																						
	Ernest B. Hickson	State of Minnesota	16	NE ¼ of SE ¼				40																	
	State of Minnesota		17	NW ¼ of SE ¼																					
	State of Minnesota		18	SW ¼ of SE ¼																					
	Ernest B. Hickson	State of Minnesota	19	SE ¼ of SE ¼				40																	
			20																						

80

Cass County, Minnesota, for Taxes for the Year 1955.

	SOLD FOR TAXES	VALUATIONS BY SCHOOL DISTRICTS AS EQUALIZED BY DEPARTMENT OF TAXATION: District No. ____ Final ____ Mills	District No. 2 Mills ____	District No. ____ Rate ____ Mills	District No. ____ Rate ____ Mills	District No. ____ Rate ____ Mills	District No. ____ Rate ____ Mills	Tax Including State Homestead ____ Mills	State Tax on Non-Homestead ____ Mills	SPECIAL TAXES	TOTAL TAXES		PAID	WHEN PAID	Number of Receipt	March Settlement 1956	June Settlement 1956	Penalty	November Settlement 1956	Penalty	Collections to First Monday in January 1957	Penalty	Delinquent on First Monday in January 1957	Total Delinquent Tax and Penalty	REMARKS
		Dollars	Dollars	Dollars	Dollars	Dollars	Dollars	$ cts.	$ cts.	$ cts.	$ cts.			Month Day Year		$ cts.	$ cts.	$ cts.	$ cts.	$ cts.	$ cts.	$ cts.	$ cts.		
1												1													
2												2													
3												3													
4												4													
5												5													
6												6													
7												7													
8												8													
9												9													
10												10													
11												11													
12												12													
13												13													
14												14													
15												15													
16												16													
17												17													
18												18													
19												19													
20												20													

Janet S. Bishop
Bishop Shoes
Bishop's Shoes
Bishop's Shoes

Assessment Roll and Tax List of Real Property in the Longville of Lake

Form $CD (35) [illegible]

* Indicate Type of Property: R - Residential, C - Commercial, I - Industrial, U - Utility, F - Farm

	IN WHOSE NAME ASSESSED	TO WHOM TRANSFERRED		DESCRIPTION OF PROPERTY: SUBDIVISION	Sec. or Lot	Town. or Block	Rge.	Number of Acres of Land (Acres / 100th)	No. School District	Indicate Homestead Tax as Yes or No	Indicate Agricultural Tax as Yes or No	* Indicate Type of Property	TRUE AND FULL VALUATIONS: LAND Exclusive of Structures and Improvements (Dollars)	BUILDINGS and Other Structures (Dollars)	MACHINERY Permanently Attached to Real Estate (Dollars)	TOTAL True and Full Value (Dollars)	ASSESSED VALUATIONS: RURAL: Homestead Up to $4,000 20% (Dollars)	RURAL: Over $4,000 and Non-Homestead 33⅓% (Dollars)	ALL OTHER: Homestead Up to $4,000 25% (Dollars)	ALL OTHER: Over $4,000 and Non-Homestead 40% (Dollars)	MACHINERY Permanently Attached to Real Estate 33⅓% (Dollars)	TOTAL ASSESSED VALUE (Dollars)	Total Assessed Value as Equalized by Board of Review (Dollars)	FINAL EQUALIZED VALUE (Dollars)
	State of Minnesota		1	NE¼ of NE¼	Lot 1	12	132																	
	State of Minnesota		2	E½ of NW¼ of NE¼																				
	State of Minnesota		3	SW¼ of NE¼																				
	State of Minnesota		4	SE¼ of NE¼																				
	Edward & Angline Schanty		5	W½ of NW¼ of NE¼				20		No	yes													
	State of Minnesota		6	NE¼ of NW¼																				
	Ewald B. Nelson		7	NW¼ of NW¼				40		yes														
	"		8	SW¼ of NW¼				40																
	State of Minnesota		9	SE¼ of NW¼																				
			10																					
	State of Minnesota		11	NE¼ of SW¼																				
	~~Ewald B. Nelson~~	State of Minnesota	12	NW¼ of SW¼				~~40~~		~~yes~~														
	State of Minnesota		13	SW¼ of SW¼																				
	Glacier Park Hotel Co.		14	SE¼ of SW¼				40		250														
			15																					
	State of Minnesota		16	NE¼ of SE¼																				
	State of Minnesota		17	NW¼ of SE¼																				
	Moneta Improvement Co.		18	SW¼ of SE¼				40																
	State of Minnesota		19	SE¼ of SE¼																				
			20																					
								280																

	SOLD FOR TAXES	VALIDATIONS BY SCHOOL DISTRICTS AS EQUALIZED BY DEPARTMENT OF TAXATION: District No. 144 Rate 22 Mills (Dollars)	District No. ..... Rate ..... Mills (Dollars)	District No. ..... Rate ..... Mills (Dollars)	District No. ..... Rate ..... Mills (Dollars)	District No. ..... Rate ..... Mills (Dollars)	Tax Including State Homestead ..... Mills ($ cts.)	State Tax on Non-Homestead 61 Mills ($ cts.)	SPECIAL TAXES ($ cts.)	TOTAL TAXES ($ cts.)		PAID	WHEN PAID (Month Day Year)	Number of Receipt	March Settlement 1956 ($ cts.)	June Settlement 1956 ($ cts.)	Penalty ($ cts.)	November Settlement 1956 ($ cts.)	Penalty ($ cts.)	Collections to First Monday in January 1957 ($ cts.)	Penalty ($ cts.)	Delinquent on First Monday in January 1957 ($ cts.)	Total Delinquent Tax and Penalty ($ cts.)	REMARKS
1											1													
2											2													
3											3													
4											4													
5		27					610	14		624	5											624	686	
6											6													
7		32					722			722	7	2nd Half Paid 2nd Half Paid	OCT 31 1956 OCT 31 1956	15978										
8		32					722			722	8	1st Half Paid	MAY 31 1956	12997		722		722						
9											9													
10											10													
11											11													
12											12													
13											13													
14		66					1440	34		1524	14	PAID IN FULL	MAY 31 1956	9245		1524								
15											15													
16											16													
17											17													
18		66					1440	34		1524	18	2nd Half Paid 1st Half Paid	OCT 31 1956 MAY 31 1956	16234 12000		762		762						
19											19													
20		64 15 2.83					5034	82		5116	20					3008		1484				624		

Assessment Roll and Tax List of Real Property in the Lower of Indian

Form SCD (35)

*Indicate Type of Property: R-Residential, C-Commercial, I-Industrial, U-Utility, F-Farm

	IN WHOSE NAME ASSESSED	TO WHOM TRANSFERRED	DESCRIPTION OF PROPERTY: SUBDIVISION	Sec. or Lot	Town or Block	Rng.	Number of Acres of Land: Acres	100ths	No. School District	Indicate Homestead Tax or No	Indicate Agricultural Tax or No	*Indicate Type of Property	TRUE AND FULL VALUATIONS: LAND Exclusive of Structures and Improvements	BUILDINGS and Other Structures	MACHINERY Permanently Attached to Real Estate	TOTAL True and Full Value	ASSESSED VALUATIONS: RURAL: Homestead Up to $4,000 20%	RURAL: Over $4,000 and Non-Homestead 33⅓%	ALL OTHER: Homestead Up to $4,000 25%	ALL OTHER: Over $4,000 and Non-Homestead 40%	ALL OTHER: MACHINERY Permanently Attached to Real Estate 33⅓%	TOTAL ASSESSED VALUE	Total Assessed Value as Equalized by the Board of Review	FINAL EQUALIZED VALUE
													Dollars	Dollars	Dollars	Dollars	Dollars	Dollars	Dollars	Dollars	Dollars	Dollars	Dollars	Dollars
	State of Minnesota	1	NE¼ of NE¼	15	139	21																		
	State of Minnesota	2	NW¼ of NE¼																					
	State of Minnesota	3	SW¼ of NE¼																					
	State of Minnesota	4	SE¼ of NE¼																					
		5																						
	State of Minnesota	6	NE¼ of NW¼																					
	State of Minnesota	7	NW¼ of NW¼																					
	State of Minnesota	8	SW¼ of NW¼																					
	State of Minnesota	9	SE¼ of NW¼																					
		10																						
	State of Minnesota	11	NE¼ of SW¼																					
	State of Minnesota	12	NW¼ of SW¼																					
	State of Minnesota	13	SW¼ of SW¼																					
	State of Minnesota	14	SE¼ of SW¼																					
		15																						
	State of Minnesota	16	NE¼ of SE¼																					
	State of Minnesota	17	NW¼ of SE¼																					
	State of Minnesota	18	SW¼ of SE¼																					
	State of Minnesota	19	SE¼ of SE¼																					
		20																						

	SOLD FOR TAXES	VALIDATIONS BY SCHOOL DISTRICTS AS EQUALIZED BY DEPARTMENT OF TAXATION: District No. ..... Rate ..... Mills	District No. ..... Rate ..... Mills	District No. ..... Rate ..... Mills	District No. ..... Rate ..... Mills	District No. ..... Rate ..... Mills	District No. ..... Rate ..... Mills	Tax Including State Homestead ..... Mills	State Tax on Non-Homestead ..... Mills	SPECIAL TAXES	TOTAL TAXES		PAID	WHEN PAID	Number of Receipt	March Settlement 1956	June Settlement 1956	Penalty	November Settlement 1956	Penalty	Collections to Five Monday in January 1957	Penalty	Delinquent on Five Monday in January 1957	Total Delinquent Tax and Penalty	REMARKS
		Dollars	Dollars	Dollars	Dollars	Dollars	Dollars	$ cts.	$ cts.	$ cts.	$ cts.			Month Day Year		$ cts.	$ cts.	$ cts.	$ cts.	$ cts.	$ cts.	$ cts.	$ cts.	$ cts.		
1												1														
2												2														
3												3														
4												4														
5												5														
6												6														
7												7														
8												8														
9												9														
10												10														
11												11														
12												12														
13												13														
14												14														
15												15														
16												16														
17												17														
18												18														
19												19														
20												20														

Assessment Roll and Tax List of Real Property in the Town of Backus, Cass County, Minnesota, for Taxes for the Year 1955.

Form 5CD (35) MILLS-SAYRE-DUPLEY, MINNEAPOLIS

*Indicate Type of Property: R-Residential, C-Commercial, I-Industrial, U-Utility, F-Farm

	IN WHOSE NAME ASSESSED	TO WHOM TRANSFERRED	DESCRIPTION OF PROPERTY: SUBDIVISION	Sec. or Lot	Town or Block	Rng.	Number of Acres of Land: Acres	Tenths	No. School District	Indicate Homestead Yes or No	Indicate Agricultural Land Yes or No	*Indicate Type of Property	TRUE AND FULL VALUATIONS: LAND Exclusive of Improvements (Dollars)	BUILDINGS and Other Structures (Dollars)	MACHINERY Permanently Attached to Real Estate (Dollars)	TOTAL True and Full Value (Dollars)	ASSESSED VALUATIONS: RURAL: Homestead Up to $4,000 20% (Dollars)	RURAL: Over $4,000 and Non-Homestead 33⅓% (Dollars)	ALL OTHER: Homestead Up to $4,000 25% (Dollars)	ALL OTHER: Over $4,000 and Non-Homestead 40% (Dollars)	MACHINERY Permanently Attached to Real Estate 33⅓% (Dollars)	TOTAL ASSESSED VALUE (Dollars)	Total Assessed Value as Equalized by the Board of Review (Dollars)	FINAL EQUALIZED VALUE (Dollars)
	State of Minnesota		NE¼ of NE¼	14	139	27			100															
2	State of Minnesota		NW¼ of NE¼																					
3	State of Minnesota		SW¼ of NE¼																					
4	State of Minnesota		SE¼ of NE¼																					
5																								
6	State of Minnesota		NE¼ of NW¼																					
7	State of Minnesota		NW¼ of NW¼																					
8	State of Minnesota		SW¼ of NW¼																					
9	State of Minnesota		SE¼ of NW¼																					
10																								
11	State of Minnesota		NE¼ of SW¼																					
12	State of Minnesota		NW¼ of SW¼																					
13	State of Minnesota		SW¼ of SW¼																					
14	State of Minnesota		SE¼ of SW¼																					
15																								
16	State of Minnesota		NE¼ of SE¼																					
17	State of Minnesota		NW¼ of SE¼																					
18	State of Minnesota		SW¼ of SE¼																					
19	State of Minnesota		SE¼ of SE¼																					
20																								

	SOLD FOR TAXES	VALUATIONS BY SCHOOL DISTRICTS AS EQUALIZED BY DEPARTMENT OF TAXATION: District No. ..... Rate ..... Mills (Dollars)	District No. ..... Rate ..... Mills (Dollars)	District No. ..... Rate ..... Mills (Dollars)	District No. ..... Rate ..... Mills (Dollars)	District No. ..... Rate ..... Mills (Dollars)	District No. ..... Rate ..... Mills (Dollars)	Tax including State Homestead ..... Mills ($ cts.)	State Tax on Non-Homestead ..... Mills ($ cts.)	SPECIAL TAXES ($ cts.)	TOTAL TAXES ($ cts.)		PAID	WHEN PAID: Month Day Year	Number of Receipt	March Settlement 1956 ($ cts.)	June Settlement 1956 ($ cts.)	Penalty ($ cts.)	November Settlement 1956 ($ cts.)	Penalty ($ cts.)	Collections in First Monday in January 1957 ($ cts.)	Penalty ($ cts.)	Delinquent on First Monday in January 1957 ($ cts.)	Total Delinquent Tax and Penalty ($ cts.)	REMARKS
1												1													
2												2													
3												3													
4												4													
5												5													
6												6													
7												7													
8												8													
9												9													
10												10													
11												11													
12												12													
13												13													
14												14													
15												15													
16												16													
17												17													
18												18													
19												19													
20												20													

Assessment Roll and Tax List of Real Property in the Town of Inclique, Cass County, Minnesota, for Taxes for the Year 1955.

Form SCD 125 MILLS-DATE PRINTS, MINNEAPOLIS

*Indicate Type of Property: R - Residential, C - Commercial, I - Industrial, U - Utility, F - Farm

	IN WHOSE NAME ASSESSED	TO WHOM TRANSFERRED		DESCRIPTION OF PROPERTY: SUBDIVISION	Sec. or Lot	Town. or Block	Rng.	Number of Acres of Land (Acres / 100ths)	No. School District	Indicate Homestead Tax or No	Indicate Agricultural Tax or No	*Indicate Type of Property	TRUE AND FULL VALUATIONS: LAND Exclusive of Structures and Improvements (Dollars)	BUILDINGS and Other Structures (Dollars)	MACHINERY Permanently Attached to Real Estate (Dollars)	TOTAL True and Full Value (Dollars)	ASSESSED VALUATIONS: RURAL: Homestead Up to $1,000 20% (Dollars)	RURAL: Over $4,000 and Non-Homestead 33⅓% (Dollars)	ALL OTHER: Homestead Up to $1,000 25% (Dollars)	ALL OTHER: Over $4,000 and Non-Homestead 40% (Dollars)	MACHINERY Permanently Attached to Real Estate 33⅓% (Dollars)	TOTAL ASSESSED VALUE (Dollars)	Total Assessed Value as Equalized by the Board of Review (Dollars)	FINAL EQUALIZED VALUE (Dollars)
	State of Minnesota		1	NE¼ of NE¼	15	139	27		Un															
	State of Minnesota		2	NW¼ of NE¼																				
	State of Minnesota		3	SW¼ of NE¼																				
	State of Minnesota		4	SE¼ of NE¼																				
			5																					
	State of Minnesota		6	NE¼ of NW¼																				
	State of Minnesota		7	NW¼ of NW¼																				
	State of Minnesota		8	SW¼ of NW¼																				
	State of Minnesota		9	SE¼ of NW¼																				
			10																					
	State of Minnesota		11	NE¼ of SW¼																				
	State of Minnesota		12	NW¼ of SW¼																				
	State of Minnesota		13	SW¼ of SW¼																				
	State of Minnesota		14	SE¼ of SW¼																				
			15																					
	State of Minnesota		16	NE¼ of SE¼																				
	State of Minnesota		17	NW¼ of SE¼																				
	State of Minnesota		18	SW¼ of SE¼																				
	State of Minnesota		19	SE¼ of SE¼																				
			20																					

	SOLD FOR TAXES	VALUATIONS BY SCHOOL DISTRICTS AS EQUALIZED BY DEPARTMENT OF TAXATION: District No. ..... Rate ..... Mills (Dollars)	District No. ..... Rate ..... Mills (Dollars)	District No. ..... Rate ..... Mills (Dollars)	District No. ..... Rate ..... Mills (Dollars)	District No. ..... Rate ..... Mills (Dollars)	District No. ..... Rate ..... Mills (Dollars)	Tax including State Homestead ..... Mills ($ cts.)	State Tax on Non-Homestead ..... Mills ($ cts.)	SPECIAL TAXES ($ cts.)	TOTAL TAXES ($ cts.)		PAID: WHEN PAID Month Day Year	Number of Receipt	March Settlement 1956 ($ cts.)	June Settlement 1956 ($ cts.)	Penalty ($ cts.)	November Settlement 1956 ($ cts.)	Penalty ($ cts.)	Collections to First Monday in January 1957 ($ cts.)	Penalty ($ cts.)	Delinquent on First Monday in January 1957 ($ cts.)	Total Delinquent Tax and Penalty ($ cts.)	REMARKS
1												1												
2												2												
3												3												
4												4												
5												5												
6												6												
7												7												
8												8												
9												9												
10												10												
11												11												
12												12												
13												13												
14												14												
15												15												
16												16												
17												17												
18												18												
19												19												
20												20												

Assessment Roll and Tax List of Real Property in the Town of Lodge, Cass County, Minnesota, for Taxes for the Year 1955.

Form 3CD (55) 200,000—20-10 PRINTED, DUPLICATE

*Indicate Type of Property: R-Residential, C-Commercial, I-Industrial, U-Utility, F-Farm

	IN WHOSE NAME ASSESSED	TO WHOM TRANSFERRED	DESCRIPTION OF PROPERTY: SUBDIVISION	Sec. or Lot	Town or Block	Rge.	Number of Acres of Land: Acres	Hundredths	No. School District	Indicate Homestead Tax as Yes or No	Indicate Agricultural Tax as Yes or No	* Indicate Type of Property	TRUE AND FULL VALUATIONS: LAND Exclusive of Structures and Improvements	BUILDINGS and Other Structures	MACHINERY Permanently Attached to Real Estate	TOTAL True and Full Value	ASSESSED VALUATIONS: RURAL: Homestead Up to $3,000 20%	RURAL: Over $4,000 and Non-Homestead 33⅓%	ALL OTHER: Homestead Up to $1,000 25%	ALL OTHER: Over $4,000 and Non-Homestead 40%	MACHINERY Permanently Attached to Real Estate 33⅓%	TOTAL ASSESSED VALUE	Total Assessed Value as Equalized by the Board of Review	FINAL EQUALIZED VALUE
													Dollars	Dollars	Dollars	Dollars	Dollars	Dollars	Dollars	Dollars	Dollars	Dollars	Dollars	Dollars
1	State of Minnesota		NE ¼ of NE ¼		16	123	17																	
2	State of Minnesota		NW ¼ of NE ¼																					
3	State of Minnesota		SW ¼ of NE ¼																					
4	State of Minnesota		SE ¼ of NE ¼																					
5																								
6	State of Minnesota		NE ¼ of NW ¼																					
7	State of Minnesota		NW ¼ of NW ¼																					
8	State of Minnesota		SW ¼ of NW ¼																					
9	State of Minnesota		SE ¼ of NW ¼																					
10																								
11	State of Minnesota		NE ¼ of SW ¼																					
12	State of Minnesota		NW ¼ of SW ¼																					
13	State of Minnesota		SW ¼ of SW ¼																					
14	State of Minnesota		SE ¼ of SW ¼																					
15																								
16	State of Minnesota		NE ¼ of SE ¼																					
17	State of Minnesota		NW ¼ of SE ¼																					
18	State of Minnesota		SW ¼ of SE ¼																					
19	State of Minnesota		SE ¼ of SE ¼																					
20																								

Cass County, Minnesota, for Taxes for the Year 1955.

	SOLD FOR TAXES	VALUATIONS BY SCHOOL DISTRICTS AS EQUALIZED BY DEPARTMENT OF TAXATION: District No. ..... Rate ..... Mills	District No. ..... Rate ..... Mills	District No. ..... Rate ..... Mills	District No. ..... Rate ..... Mills	District No. ..... Rate ..... Mills	District No. ..... Rate ..... Mills	Tax Including State Homestead ..... Mills	State Tax on Non-Homestead ..... Mills	SPECIAL TAXES	TOTAL TAXES		PAID	WHEN PAID: Month Day Year	Number of Receipt	March Settlement 1956	June Settlement 1956	Penalty	November Settlement 1956	Penalty	Collections to First Monday in January 1957	Penalty	Delinquent on First Monday in January 1957	Total Delinquent Tax and Penalty	REMARKS
		Dollars	Dollars	Dollars	Dollars	Dollars	Dollars	$ cts.	$ cts.	$ cts.	$ cts.					$ cts.	$ cts.	$ cts.	$ cts.	$ cts.	$ cts.	$ cts.	$ cts.	$ cts.	
1												1													
2												2													
3												3													
4												4													
5												5													
6												6													
7												7													
8												8													
9												9													
10												10													
11												11													
12												12													
13												13													
14												14													
15												15													
16												16													
17												17													
18												18													
19												19													
20												20													

Assessment Roll and Tax List of Real Property in the Town of Lishner, Cass County, Minnesota, for Taxes for the Year 1955.

Form 5CD (55) [illegible]

*Indicate Type of Property: R - Residential, C - Commercial, I - Industrial, U - Utility, F - Farm

	IN WHOSE NAME ASSESSED	TO WHOM TRANSFERRED	DESCRIPTION OF PROPERTY: SUBDIVISION	Sec. or Lot	Town of Block	Rlg.	Number of Acres of Land: Acres	100ths	No. School District	Indicate Homestead Tax by Yes	Indicate Agricultural Tax by Yes	*Indicate Type of Property	TRUE AND FULL VALUATIONS: LAND Exclusive of Structures and Improvements (Dollars)	BUILDINGS and Other Structures (Dollars)	MACHINERY Permanently Attached to Real Estate (Dollars)	TOTAL True and Full Value (Dollars)	ASSESSED VALUATIONS: RURAL: Homestead Up to $1,000 20% (Dollars)	RURAL: Over $1,000 and Non-Homestead 33⅓% (Dollars)	ALL OTHER: Homestead Up to $1,000 25% (Dollars)	ALL OTHER: Over $1,000 and Non-Homestead 40% (Dollars)	MACHINERY Permanently Attached to Real Estate 33⅓% (Dollars)	TOTAL ASSESSED VALUE (Dollars)	Total Assessed Value as Equalized by the Board of Review (Dollars)	FINAL EQUALIZED VALUE (Dollars)
	State of Minnesota		NE¼ of NE¼	17	12722				4M															
	State of Minnesota		NW¼ of NE¼																					
	State of Minnesota		SW¼ of NE¼																					
	State of Minnesota		SE¼ of NE¼																					
5																								
	State of Minnesota		NE¼ of NW¼																					
	State of Minnesota		NW¼ of NW¼																					
	State of Minnesota		SW¼ of NW¼																					
	State of Minnesota		SE¼ of NW¼																					
10																								
	State of Minnesota		NE¼ of SW¼																					
	State of Minnesota		NW¼ of SW¼																					
	State of Minnesota		SW¼ of SW¼																					
	State of Minnesota		SE¼ of SW¼																					
15																								
	State of Minnesota		NE¼ of SE¼																					
	State of Minnesota		NW¼ of SE¼																					
	State of Minnesota		SW¼ of SE¼																					
19	Howard L. & Hilda A. Sanger		SE¼ of SE¼				40			No	Yes													
20																								
							40																	

	SOLD FOR TAXES	VALUATIONS BY SCHOOL DISTRICTS AS EQUALIZED BY DEPARTMENT OF TAXATION: District No. 4M Rate 45 Mills (Dollars)	District No. ..... Rate ..... Mills (Dollars)	District No. ..... Rate ..... Mills (Dollars)	District No. ..... Rate ..... Mills (Dollars)	District No. ..... Rate ..... Mills (Dollars)	District No. ..... Rate ..... Mills (Dollars)	Tax including State Homestead ..... Mills ($ cts.)	State Tax on Non-Homestead 5.1 Mills ($ cts.)	SPECIAL TAXES ($ cts.)	TOTAL TAXES ($ cts.)		PAID	WHEN PAID: Month Day Year	Number of Receipt	March Settlement 1956 ($ cts.)	June Settlement 1956 ($ cts.)	Penalty ($ cts.)	November Settlement 1956 ($ cts.)	Penalty ($ cts.)	Collections to First Monday in January 1957 ($ cts.)	Penalty ($ cts.)	Delinquent on First Monday in January 1957 ($ cts.)	Total Delinquent Tax and Penalty ($ cts.)	REMARKS
1												1													
2												2													
3												3													
4												4													
5												5													
6												6													
7												7													
8												8													
9												9													
10												10													
11												11													
12												12													
13												13													
14												14													
15												15													
16												16													
17												17													
18												18													
19	SOLD FOR TAXES	40						9.04	20		924	19											924		
20												20													
		40						9.04	20		924												924		

Bradbury Shows
Bradbury's Land
Janet S. Gibbons
12-20-27

Assessment Roll and Tax List of Real Property in the Lowsie of Inclique Cass County, Minnesota, for Taxes for the Year 1955.

Form 5CD (33) Multi-Date Report, Unofficial

*Indicate Type of Property: R - Residential, C - Commercial, I - Industrial, U - Utility, F - Farm

	IN WHOSE NAME ASSESSED	TO WHOM TRANSFERRED		DESCRIPTION OF PROPERTY: SUBDIVISION	Sec. or Lot	Town or Block	Rge.	Number of Acres of Land: Acres	Hmstd	No. School District	Indicate Homestead Yes or No	Indicate Agricultural Land Yes or No	*Indicate Type of Property	TRUE AND FULL VALUATIONS: LAND Exclusive of Structures and Improvements	BUILDINGS and Other Structures	MACHINERY Permanently Attached to Real Estate	TOTAL True and Full Value	ASSESSED VALUATIONS: RURAL: Homestead Up to $3,000 20%	RURAL: Over $3,000 Non-Homestead 33⅓%	ALL OTHER: Homestead Up to $3,000 25%	ALL OTHER: Over $3,000 Non-Homestead 40%	MACHINERY Permanently Attached to Real Estate 33⅓%	TOTAL ASSESSED VALUE	Total Assessed Value as Equalized by the Board of Review	FINAL EQUALIZED VALUE
														Dollars	Dollars	Dollars	Dollars	Dollars	Dollars	Dollars	Dollars	Dollars	Dollars	Dollars	Dollars
1	State of Minnesota			S E ¼ of N E ¼	18	139	27			Un															
2	State of Minnesota			N W ¼ of N E ¼																					
3	State of Minnesota			S W ¼ of N E ¼																					
4	State of Minnesota			S E ¼ of N E ¼																					
5																									
6	State of Minnesota			N E ¼ of N W ¼																					
7	State of Minnesota			N W ¼ of N W ¼																					
8	State of Minnesota			S W ¼ of N W ¼																					
9	State of Minnesota			S E ¼ of N W ¼																					
10																									
11	State of Minnesota			N E ¼ of S W ¼																					
12	State of Minnesota			N W ¼ of S W ¼																					
13	State of Minnesota			S W ¼ of S W ¼																					
14	State of Minnesota			S E ¼ of S W ¼																					
15																									
16	State of Minnesota			N E ¼ of S E ¼																					
17	State of Minnesota			N W ¼ of S E ¼																					
18	State of Minnesota			S W ¼ of S E ¼																					
19	State of Minnesota			S E ¼ of S E ¼																					
20																									

	SOLD FOR TAXES	VALUATIONS BY SCHOOL DISTRICTS AS EQUALIZED BY DEPARTMENT OF TAXATION: District No. ..... Rate ..... Mills	District No. ..... Rate ..... Mills	District No. ..... Rate ..... Mills	District No. ..... Rate ..... Mills	District No. ..... Rate ..... Mills	District No. ..... Rate ..... Mills	Tax including State Homestead ..... Mills	State Tax on Non-Homestead ..... Mills	SPECIAL TAXES	TOTAL TAXES		PAID	WHEN PAID: Month Day Year	Number of Receipt	March Settlement 1955	June Settlement 1955	Penalty	November Settlement 1955	Penalty	Collections to First Monday in January 1957	Penalty	Delinquent on First Monday in January 1957	Total Delinquent Tax and Penalty	REMARKS
		Dollars	Dollars	Dollars	Dollars	Dollars	Dollars	$ cts.	$ cts.	$ cts.	$ cts.					$ cts.	$ cts.	$ cts.	$ cts.	$ cts.	$ cts.	$ cts.	$ cts.	$ cts.	
1												1													
2												2													
3												3													
4												4													
5												5													
6												6													
7												7													
8												8													
9												9													
10												10													
11												11													
12												12													
13												13													
14												14													
15												15													
16												16													
17												17													
18												18													
19												19													
20												20													

139-27 Lower's Shores

139-27 Birchwood Shores

139-27 Brookman's Island

Assessment Roll and Tax List of Real Property in the Town of Eclipse, Cass County, Minnesota, for Taxes for the Year 1955.

Form CLD 155 — Indexed to Grantee, Grantor, Section

*Indicate Type of Property: R - Residential, C - Commercial, I - Industrial, U - Utility, F - Farm

	IN WHOSE NAME ASSESSED	TO WHOM TRANSFERRED	DESCRIPTION OF PROPERTY: SUBDIVISION	Sec. or Lot	Town or Block	Rng	Number of Acres of Land: Acres	Hundredths	No. School District	Indicate Homestead Yes or No	Indicate Agricultural Yes or No	*Indicate Type of Property	TRUE AND FULL VALUATIONS: LAND Exclusive of Buildings Improvements (Dollars)	BUILDINGS and Other Structures (Dollars)	MACHINERY Permanently Attached to Real Estate (Dollars)	TOTAL True and Full Value (Dollars)	ASSESSED VALUATIONS: RURAL: Homestead Up to $4,000 20% (Dollars)	RURAL: Over $4,000 and Non-Homestead 33⅓% (Dollars)	ALL OTHER: Homestead Up to $4,000 25% (Dollars)	ALL OTHER: Over $4,000 and Non-Homestead 40% (Dollars)	MACHINERY Permanently Attached to Real Estate 33⅓% (Dollars)	TOTAL ASSESSED VALUE (Dollars)	Total Assessed Value as Equalized by the Board of Review (Dollars)	FINAL EQUALIZED VALUE (Dollars)
1	State of Minnesota		NE¼ of NE¼	14	139	27			Un															
2	State of Minnesota		NW¼ of NE¼																					
3	State of Minnesota		SW¼ of NE¼																					
4	State of Minnesota		SE¼ of NE¼																					
5																								
6	State of Minnesota		NE¼ of NW¼																					
7	State of Minnesota		NW¼ of NW¼																					
8	State of Minnesota		SW¼ of NW¼																					
9	State of Minnesota		SE¼ of NW¼																					
10																								
11	State of Minnesota		NE¼ of SW¼																					
12	Louise Duncan		NW¼ of SW¼				40			No	Farm													
13	State of Minnesota		SW¼ of SW¼																					
14	State of Minnesota		SE¼ of SW¼																					
15																								
16	State of Minnesota		NE¼ of SE¼																					
17	State of Minnesota		NW¼ of SE¼																					
18	State of Minnesota		SW¼ of SE¼																					
19	State of Minnesota		SE¼ of SE¼																					
20																								
							40																	

	SOLD FOR TAXES	VALUATIONS BY SCHOOL DISTRICTS AS EQUALIZED BY DEPARTMENT OF TAXATION: District No. ..... Rate ..... Mills (Dollars)	District No. ..... Rate ..... Mills (Dollars)	District No. ..... Rate ..... Mills (Dollars)	District No. ..... Rate ..... Mills (Dollars)	District No. ..... Rate ..... Mills (Dollars)	District No. ..... Rate ..... Mills (Dollars)	Tax including State Homestead ..... Mills ($ cts.)	State Tax on Non-Homestead ..... Mills ($ cts.)	SPECIAL TAXES ($ cts.)	TOTAL TAXES ($ cts.)		PAID	WHEN PAID: Month Day Year	Number of Receipt	March Settlement 1956 ($ cts.)	June Settlement 1956 ($ cts.)	Penalty ($ cts.)	November Settlement 1956 ($ cts.)	Penalty ($ cts.)	Collections to Five Months in January 1957 ($ cts.)	Penalty ($ cts.)	Delinquent on Five Months in January 1957 ($ cts.)	Total Delinquent Tax and Penalty ($ cts.)	REMARKS
1												1													
2												2													
3												3													
4												4													
5												5													
6												6													
7												7													
8												8													
9												9													
10												10													
11												11													
12	NO TAX		66					17.40	34		15.24	12											15.24 & 16.76		
13												13													
14												14													
15												15													
16												16													
17												17													
18												18													
19												19													
20												20													
			66					17.40	34		15.24												15.24		

Bear's Shores
Birchwood Shores
Brookman's Lake

Assessment Roll and Tax List of Real Property in the Town of Lehigh

Cass County, Minnesota, for Taxes for the Year 1955.

Form SCD (3) [illegible]

Indicate Type of Property: R - Residential, C - Commercial, I - Industrial, U - Utility, F - Farm

	IN WHOSE NAME ASSESSED	TO WHOM TRANSFERRED	DESCRIPTION OF PROPERTY: SUBDIVISION	Sec. or Lot	Town or Block	Rng.	Number of Acres of Land (Acres / 100ths)	No. School District	Indicate Homestead Tax or No	Indicate Agricultural Tax or No	Indicate Type of Property	TRUE AND FULL VALUATIONS: LAND Exclusive of Structures and Improvements (Dollars)	BUILDINGS and Other Structures (Dollars)	MACHINERY Permanently Attached to Real Estate (Dollars)	TOTAL True and Full Value (Dollars)	ASSESSED VALUATIONS: RURAL: Homestead Up to $4,000 20% (Dollars)	RURAL: Over $4,000 and Non-Homestead 33⅓% (Dollars)	ALL OTHER: Homestead Up to $4,000 25% (Dollars)	ALL OTHER: Over $4,000 and Non-Homestead 40% (Dollars)	MACHINERY Permanently Attached to Real Estate 33⅓% (Dollars)	TOTAL ASSESSED VALUE (Dollars)	Total Assessed Value as Equalized by the Board of Review (Dollars)	FINAL EQUALIZED VALUE (Dollars)
1	State of Minnesota		NE ¼ of NE ¼	20	139	27		Un															
2	State of Minnesota		NW ¼ of NE ¼																				
3	State of Minnesota		SW ¼ of NE ¼																				
4	State of Minnesota		SE ¼ of NE ¼																				
5																							
6	State of Minnesota		NE ¼ of NW ¼																				
7	State of Minnesota		NW ¼ of NW ¼																				
8	State of Minnesota		SW ¼ of NW ¼																				
9	State of Minnesota		SE ¼ of NW ¼																				
10																							
11	State of Minnesota		NE ¼ of SW ¼																				
12	State of Minnesota		NW ¼ of SW ¼																				
13	State of Minnesota		SW ¼ of SW ¼																				
14	State of Minnesota		SE ¼ of SW ¼																				
15																							
16	State of Minnesota		NE ¼ of SE ¼																				
17	State of Minnesota		NW ¼ of SE ¼																				
18	State of Minnesota		SW ¼ of SE ¼																				
19	State of Minnesota		SE ¼ of SE ¼																				
20																							

	SOLD FOR TAXES (Dollars)	VALUATIONS BY SCHOOL DISTRICTS AS EQUALIZED BY DEPARTMENT OF TAXATION: District No. ..... Rate ..... Mills (Dollars)	District No. ..... Rate ..... Mills (Dollars)	District No. ..... Rate ..... Mills (Dollars)	District No. ..... Rate ..... Mills (Dollars)	District No. ..... Rate ..... Mills (Dollars)	District No. ..... Rate ..... Mills (Dollars)	Tax Including State Homestead ..... Mills ($ cts.)	State Tax on Non-Homestead ..... Mills ($ cts.)	SPECIAL TAXES ($ cts.)	TOTAL TAXES ($ cts.)		PAID	WHEN PAID: Month Day Year	Number of Receipt	March Settlement 1955 ($ cts.)	June Settlement 1955 ($ cts.)	Penalty ($ cts.)	November Settlement 1955 ($ cts.)	Penalty ($ cts.)	Collections to First Monday in January 1957 ($ cts.)	Penalty ($ cts.)	Delinquent on First Monday in January 1957 ($ cts.)	Total Delinquent Tax and Penalty ($ cts.)	REMARKS
1												1													
2												2													
3												3													
4												4													
5												5													
6												6													
7												7													
8												8													
9												9													
10												10													
11												11													
12												12													
13												13													
14												14													
15												15													
16												16													
17												17													
18												18													
19												19													
20												20													

139-27
Ward's Stores
Brotherhood Stores
Brookman's Stores

Assessment Roll and Tax List of Real Property in the Town of Lodge

Indicate Type of Property: R-Residential, C-Commercial, I-Industrial, U-Utility, F-Farm

Form (CD) (55) (Revised-2-1-55) Department, Minneapolis

	IN WHOSE NAME ASSESSED	TO WHOM TRANSFERRED		DESCRIPTION OF PROPERTY: SUBDIVISION	Sec. or Lot	Town or Block	Rng	Number of Acres of Land: Acres	100ths	No. School District	Indicate Homestead Tax Yes or No	Indicate Agricultural Tax Yes or No	Indicate Type of Property	TRUE AND FULL VALUATIONS: LAND Exclusive of Structures and Improvements	BUILDINGS and Other Structures	MACHINERY Permanently Attached to Real Estate	TOTAL True and Full Value	ASSESSED VALUATIONS: RURAL: Homestead Up to $4,000 20%	RURAL: Over $4,000 and Non-Homestead 33⅓%	ALL OTHER: Homestead Up to $2,000 25%	ALL OTHER: Over $4,000 and Non-Homestead 40%	MACHINERY Permanently Attached to Real Estate 33⅓%	TOTAL ASSESSED VALUE	Total Assessed Value as Equalized by the Board of Review	FINAL EQUALIZED VALUE
								Acres	100ths					Dollars	Dollars	Dollars	Dollars	Dollars	Dollars	Dollars	Dollars	Dollars	Dollars	Dollars	Dollars
	State of Minnesota		1	N E ¼ of N E ¼	21	139	27			2															
	State of Minnesota		2	N W ¼ of N E ¼																					
	State of Minnesota		3	S W ¼ of N E ¼																					
	State of Minnesota		4	S E ¼ of N E ¼																					
			5																						
	State of Minnesota		6	N E ¼ of N W ¼																					
	State of Minnesota		7	N W ¼ of N W ¼																					
	State of Minnesota		8	S W ¼ of N W ¼																					
	State of Minnesota		9	S E ¼ of N W ¼																					
			10																						
	State of Minnesota		11	N E ¼ of S W ¼																					
	State of Minnesota		12	N W ¼ of S W ¼																					
	State of Minnesota		13	S W ¼ of S W ¼																					
	State of Minnesota		14	S E ¼ of S W ¼																					
			15																						
	State of Minnesota		16	N E ¼ of S E ¼																					
	State of Minnesota		17	N W ¼ of S E ¼																					
	State of Minnesota		18	S W ¼ of S E ¼																					
	State of Minnesota		19	S E ¼ of S E ¼																					
			20																						

Cass County, Minnesota, for Taxes for the Year 1955.

	SOLD FOR TAXES	VALUATIONS BY SCHOOL DISTRICTS AS EQUALIZED BY DEPARTMENT OF TAXATION: District No. ..... Rate ..... Mills	District No. ..... Rate ..... Mills	District No. ..... Rate ..... Mills	District No. ..... Rate ..... Mills	District No. ..... Rate ..... Mills	District No. ..... Rate ..... Mills	Tax Including State Homestead ..... Mills	State Tax on Non-Homestead ..... Mills	SPECIAL TAXES	TOTAL TAXES		PAID	WHEN PAID: Month	Day	Year	Number of Receipt	March Settlement 1956	June Settlement 1956	Penalty	November Settlement 1956	Penalty	Collections to First Monday in January 1957	Penalty	Delinquent on First Monday in January 1957	Total Delinquent Tax and Penalty	REMARKS
		Dollars	Dollars	Dollars	Dollars	Dollars	Dollars	$ cts.	$ cts.	$ cts.	$ cts.							$ cts.	$ cts.	$ cts.	$ cts.	$ cts.	$ cts.	$ cts.	$ cts.	$ cts.	
1												1															
2												2															
3												3															
4												4															
5												5															
6												6															
7												7															
8												8															
9												9															
10												10															
11												11															
12												12															
13												13															
14												14															
15												15															
16												16															
17												17															
18												18															
19												19															
20												20															

139-27
Part 3 Sheets
Blackwood Sheets
Part 4 Sheets
Blackwood Sheets

Assessment Roll and Tax List of Real Property in the Town of Pelican, Cass County, Minnesota, for Taxes for the Year 1955.

Form 5CD (55) [illegible]

*Indicate Type of Property: R - Residential, C - Commercial, I - Industrial, U - Utility, F - Farm

	IN WHOSE NAME ASSESSED	TO WHOM TRANSFERRED		DESCRIPTION OF PROPERTY: SUBDIVISION	Sec. or Lot	Town or Block	Rng.	Number of Acres of Land: Acres	100ths	No. School District	Indicate Rural Tax or No	Indicate Agricultural Tax or No	* Indicate Type of Property	TRUE AND FULL VALUATIONS: LAND Exclusive of Structures and Improvements (Dollars)	BUILDINGS and Other Structures (Dollars)	MACHINERY Permanently Attached to Real Estate (Dollars)	TOTAL True and Full Value (Dollars)	ASSESSED VALUATIONS: RURAL: Homestead Up to $1,000 20% (Dollars)	RURAL: Over $1,000 and Non-Homestead 33⅓% (Dollars)	ALL OTHER: Homestead Up to $1,000 25% (Dollars)	ALL OTHER: Over $1,000 and Non-Homestead 40% (Dollars)	MACHINERY Permanently Attached to Real Estate 33⅓% (Dollars)	TOTAL ASSESSED VALUE (Dollars)	Total Assessed Value as Equalized by the Board of Review (Dollars)	FINAL EQUALIZED VALUE (Dollars)
	State of Minnesota		1	NE¼ of NE¼	22	139	27			4K															
	State of Minnesota		2	NW¼ of NE¼																					
	State of Minnesota		3	SW¼ of NE¼																					
	State of Minnesota		4	SE¼ of NE¼																					
			5																						
	State of Minnesota		6	NE¼ of NW¼																					
	State of Minnesota		7	NW¼ of NW¼																					
	State of Minnesota		8	SW¼ of NW¼																					
	State of Minnesota		9	SE¼ of NW¼																					
			10																						
	State of Minnesota		11	NE¼ of SW¼																					
	State of Minnesota		12	NW¼ of SW¼																					
	State of Minnesota		13	SW¼ of SW¼																					
	State of Minnesota		14	SE¼ of SW¼																					
			15																						
	State of Minnesota		16	NE¼ of SE¼																					
	State of Minnesota		17	NW¼ of SE¼																					
	Minnesota Improvement Co.		18	SW¼ of SE¼				40			Rural														
	State of Minnesota		19	SE¼ of SE¼																					
			20																						
								40																	

Cass County, Minnesota, for Taxes for the Year 1955.

	SOLD FOR TAXES	VALUATIONS BY SCHOOL DISTRICTS AS EQUALIZED BY DEPARTMENT OF TAXATION: District No. / Rate ... Mills (Dollars)	District No. 2 Mill / Rate 3.3 Mills (Dollars)	District No. / Rate ... Mills (Dollars)	District No. / Rate ... Mills (Dollars)	District No. / Rate ... Mills (Dollars)	District No. / Rate ... Mills (Dollars)	Tax Including State Homestead ... Mills ($ cts.)	State Tax on Non-Homestead 6.11 Mills ($ cts.)	SPECIAL TAXES ($ cts.)	TOTAL TAXES ($ cts.)		PAID	WHEN PAID: Month Day Year	Number of Receipt	March Settlement 1956 ($ cts.)	June Settlement 1956 ($ cts.)	Penalty ($ cts.)	November Settlement 1956 ($ cts.)	Penalty ($ cts.)	Collections to Five Monday in January 1957 ($ cts.)	Penalty ($ cts.)	Delinquent on Five Monday in January 1957 ($ cts.)	Total Delinquent Tax and Penalty ($ cts.)	REMARKS
1												1													
2												2													
3												3													
4												4													
5												5													
6												6													
7												7													
8												8													
9												9													
10												10													
11												11													
12												12													
13												13													
14												14													
15												15													
16												16													
17												17													
18			66					14 90	37		15 24	18	2nd Half Paid 1st Half Paid	OCT 31 1956 MAY 21 1956	4234 [illegible]		76 2		74 2						
19												19													
20												20													
			66					14 90	37		15 24						76 2		74 2						

139-27
Ewart B Stone
Blattnerprint Blanks
Lockwood's Ledger
Form 5CD

Assessment Roll and Tax List of Real Property in the Town of Lulpen

Form 3CD(133) [illegible]

*Indicate Type of Property: R - Residential, C - Commercial, I - Industrial, U - Utility, F - Farm

	IN WHOSE NAME ASSESSED	TO WHOM TRANSFERRED		DESCRIPTION OF PROPERTY: SUBDIVISION	Sec. or Lot	Town or Block	Range or Ra	Number of Acres of Land: Acres	Tenths	No. School District	Indicate Homestead by Yes or No	Indicate Agricultural by Yes or No	*Indicate Type of Property	TRUE AND FULL VALUATIONS: LAND Exclusive of Structures and Improvements	BUILDINGS and Other Structures	MACHINERY Permanently Attached to Real Estate	TOTAL True and Full Value	ASSESSED VALUATIONS: RURAL: Homestead Up to $4,000 20%	Over $4,000 and Non-Homestead 33⅓%	ALL OTHER: Homestead Up to $4,000 25%	Over $4,000 and Non-Homestead 40%	MACHINERY Permanently Attached to Real Estate 33⅓%	TOTAL ASSESSED VALUE	Total Assessed Value as Equalized by the Board of Review	FINAL EQUALIZED VALUE
								Acres	10ths					Dollars	Dollars	Dollars	Dollars	Dollars	Dollars	Dollars	Dollars	Dollars	Dollars	Dollars	Dollars
1	State of Minnesota			NE¼ of NE¼	22	138	21			14															
2	State of Minnesota			NW¼ of NE¼																					
3	State of Minnesota			SW¼ of NE¼																					
4	State of Minnesota			SE¼ of NE¼																					
5																									
6	State of Minnesota			NE¼ of NW¼																					
7	State of Minnesota			NW¼ of NW¼																					
8	State of Minnesota			SW¼ of NW¼																					
9	State of Minnesota			SE¼ of NW¼																					
10																									
11	State of Minnesota			NE¼ of SW¼																					
12	State of Minnesota			NW¼ of SW¼																					
13	State of Minnesota			SW¼ of SW¼																					
14	State of Minnesota			SE¼ of SW¼																					
15																									
16	State of Minnesota			NE¼ of SE¼																					
17	State of Minnesota			NW¼ of SE¼																					
18	State of Minnesota			SW¼ of SE¼																					
19	State of Minnesota			SE¼ of SE¼																					
20																									

	SOLD FOR TAXES	VALUATIONS BY SCHOOL DISTRICTS AS EQUALIZED BY DEPARTMENT OF TAXATION: District No. ..... Rate ..... Mills	District No. ..... Rate ..... Mills	District No. ..... Rate ..... Mills	District No. ..... Rate ..... Mills	District No. ..... Rate ..... Mills	District No. ..... Rate ..... Mills	Tax including State Homestead ..... Mills	State Tax on Non-Homestead ..... Mills	SPECIAL TAXES	TOTAL TAXES		PAID	WHEN PAID	Number of Receipt	March Settlement 1956	June Settlement 1956	Penalty	November Settlement 1956	Penalty	Collections to Five Monday in January 1957	Penalty	Delinquent on Five Monday in January 1957	Total Delinquent Tax and Penalty	REMARKS
		Dollars	Dollars	Dollars	Dollars	Dollars	Dollars	$ cts.	$ cts.	$ cts.	$ cts.			Month Day Year		$ cts.	$ cts.	$ cts.	$ cts.	$ cts.	$ cts.	$ cts.	$ cts.	$ cts.	
1												1													
2												2													
3												3													
4												4													
5												5													
6												6													
7												7													
8												8													
9												9													
10												10													
11												11													
12												12													
13												13													
14												14													
15												15													
16												16													
17												17													
18												18													
19												19													
20												20													

139-27 Lumber Binding Blackwood Binding Lumber 139-27

Assessment Roll and Tax List of Real Property in the Town of Helga, Cass County, Minnesota, for Taxes for the Year 1955.

Form 300B(55) MAR-3-55 PRINT 300B(55)

*Indicate Type of Property: R - Residential, C - Commercial, I - Industrial, U - Utility, F - Farm

	IN WHOSE NAME ASSESSED	TO WHOM TRANSFERRED	DESCRIPTION OF PROPERTY: SUBDIVISION	Sec. or Lot	Town or Block	Rng	Number of Acres of Land: Acres	100ths	No. S. Dist.	Indicate Homestead Tax or No	Indicate Industrial Tax or No	*Indicate Type of Property	TRUE AND FULL VALUATIONS: LAND Exclusive of Structures and Improvements (Dollars)	BUILDINGS and Other Structures (Dollars)	MACHINERY Permanently Attached to Real Estate (Dollars)	TOTAL True and Full Value (Dollars)	ASSESSED VALUATIONS: RURAL: Homestead Up to $1,000 20% (Dollars)	RURAL: Over $1,000 and Non-Homestead 33⅓% (Dollars)	ALL OTHER: Homestead Up to $1,000 25% (Dollars)	ALL OTHER: Over $1,000 and Non-Homestead 40% (Dollars)	MACHINERY Permanently Attached to Real Estate 33⅓% (Dollars)	TOTAL ASSESSED VALUE (Dollars)	Total Assessed Value as Equalized by the Board of Review (Dollars)	FINAL EQUALIZED VALUE (Dollars)
1	State of Minnesota		NE¼ of NE¼	24	139	21			Un.															
2	State of Minnesota		NW¼ of NE¼																					
3	State of Minnesota		SW¼ of NE¼																					
4	State of Minnesota		SE¼ of NE¼																					
5																								
6	State of Minnesota		NE¼ of NW¼																					
7	State of Minnesota		NW¼ of NW¼																					
8	Monita Improvement Co.		SW¼ of NW¼				40		No	Yes														
9	State of Minnesota		SE¼ of NW¼																					
10																								
11	State of Minnesota		NE¼ of SW¼																					
12	Monita Improvement Co.		NW¼ of SW¼				40		"	"														
13	State of Minnesota		SW¼ of SW¼																					
14	Monita Improvement Co.		SE¼ of SW¼				40		"	"														
15																								
16	State of Minnesota		NE¼ of SE¼																					
17	State of Minnesota		NW¼ of SE¼																					
18	Monita Improvement Co.		SW¼ of SE¼				40		"	"														
19	" " "		SE¼ of SE¼				40		"	"														
20																								
							200																	

Cass County, Minnesota, for Taxes for the Year 1955.

	SOLD FOR TAXES	VALUATIONS BY SCHOOL DISTRICTS AS EQUALIZED BY DEPARTMENT OF TAXATION: District No. ..... Rate ..... Mills	District No. ..... Rate ..... Mills	District No. ..... Rate ..... Mills	District No. ..... Rate ..... Mills	District No. ..... Rate ..... Mills	District No. ..... Rate ..... Mills	Tax Including State Homestead ..... Mills	State Tax on Non-Homestead 6.1 Mills	SPECIAL TAXES	TOTAL TAXES		PAID	WHEN PAID (Month Day Year)	Number of Receipt	March Settlement 1956	June Settlement 1956	Penalty	November Settlement 1956	Penalty	Collections to First Monday in January 1957	Penalty	Delinquent on First Monday in January 1957	Penalty	Total Delinquent Tax and Penalty	REMARKS
		Dollars	Dollars	Dollars	Dollars	Dollars	Dollars	$ cts.	$ cts.	$ cts.	$ cts.					$ cts.	$ cts.	$ cts.	$ cts.	$ cts.	$ cts.	$ cts.	$ cts.	$ cts.	$ cts.	
1												1														
2												2														
3												3														
4												4														
5												5														
6												6														
7												7	2nd Half Paid	OCT 31 1956	16234											
8		66						1740	34		1524	8	1st Half Paid	MAY 31 1956	12		762		762							
9												9														
10												10														
11												11	2nd Half Paid	OCT 31 1956	16234											
12		66						1740	34		1524	12	1st Half Paid	MAY 31 1956	12		762		762							
13												13	2nd Half Paid	OCT 31 1956	16234											
14		66						1740	34		1524	14	1st Half Paid	MAY 31 1956	12		762		762							
15												15														
16												16														
17												17	2nd Half Paid	OCT 31 1956	16234											
18		66						1740	34		1524	18	1st Half Paid	MAY 31 1956	12		1524		1524							
19		66						1740	34		1524	19	2nd Half Paid / 1st Half Paid	OCT 31 1956 / MAY 31 1956												
20												20														
		330						7450	170		7620						3810		3810							

Assessment Roll and Tax List of Real Property in the Town of Helga, Cass County, Minnesota, for Taxes for the Year 1955.

Form C-1 (35) Made in U.S.A.

*Indicate Type of Property: R-Residential, C-Commercial, I-Industrial, U-Utility, F-Farm

	IN WHOSE NAME ASSESSED	TO WHOM TRANSFERRED	DESCRIPTION OF PROPERTY: SUBDIVISION	Sec. or Lot	Town or Block	Rge	Number of Acres of Land: Acres	100ths	Sch. School District	Indicate Homestead Tax or No	Indicate Agricultural Tax or No	*Indicate Type of Property	TRUE AND FULL VALUATIONS: LAND Exclusive of Structures and Improvements	BUILDINGS and Other Structures	MACHINERY Permanently Attached to Real Estate	TOTAL True and Full Value	ASSESSED VALUATIONS: RURAL: Homestead Up to $4,000 20%	Over $4,000 and Non-Homestead 33⅓%	ALL OTHER: Homestead Up to $4,000 25%	Over $4,000 and Non-Homestead 40%	MACHINERY Permanently Attached to Real Estate 33⅓%	TOTAL ASSESSED VALUE	Total Assessed Value as Equalized by the Board of Review	FINAL EQUALIZED VALUE
													Dollars	Dollars	Dollars	Dollars	Dollars	Dollars	Dollars	Dollars	Dollars	Dollars	Dollars	Dollars
1	State of Minnesota		NE¼ of NE¼	25	137	27																		
2	State of Minnesota		NW¼ of NE¼																					
3	State of Minnesota		SW¼ of NE¼																					
4	State of Minnesota		SE¼ of NE¼																					
5																								
6	State of Minnesota		NE¼ of NW¼																					
7	State of Minnesota		NW¼ of NW¼																					
8	State of Minnesota		SW¼ of NW¼																					
9	State of Minnesota		SE¼ of NW¼																					
10																								
11	State of Minnesota		NE¼ of SW¼																					
12	State of Minnesota		NW¼ of SW¼																					
13	State of Minnesota		SW¼ of SW¼																					
14	State of Minnesota		SE¼ of SW¼																					
15																								
16	State of Minnesota		NE¼ of SE¼																					
17	State of Minnesota		NW¼ of SE¼																					
18	State of Minnesota		SW¼ of SE¼																					
19	State of Minnesota		SE¼ of SE¼																					
20																								

	SOLD FOR TAXES	VALUATIONS BY SCHOOL DISTRICTS AS EQUALIZED BY DEPARTMENT OF TAXATION: District No. ..... Rate ..... Mills	District No. ..... Rate ..... Mills	District No. ..... Rate ..... Mills	District No. ..... Rate ..... Mills	District No. ..... Rate ..... Mills	District No. ..... Rate ..... Mills	Tax Including State Homestead ..... Mills	State Tax on Non-Homestead ..... Mills	SPECIAL TAXES	TOTAL TAXES		PAID	WHEN PAID: Month	Day	Year	Number of Receipt	March Settlement 1956	June Settlement 1956	Penalty	November Settlement 1956	Penalty	Collections to First Monday in January 1957	Penalty	Delinquent on First Monday in January 1957	Total Delinquent Tax and Penalty	REMARKS
		Dollars	Dollars	Dollars	Dollars	Dollars	Dollars	$ cts.	$ cts.	$ cts.	$ cts.							$ cts.	$ cts.	$ cts.	$ cts.	$ cts.	$ cts.	$ cts.	$ cts.	$ cts.	
1												1															
2												2															
3												3															
4												4															
5												5															
6												6															
7												7															
8												8															
9												9															
10												10															
11												11															
12												12															
13												13															
14												14															
15												15															
16												16															
17												17															
18												18															
19												19															
20												20															

Ernest G. Shoaps
Richfield 20, Minnesota
Woodbury 5, Utah
11-0-27

Assessment Roll and Tax List of Real Property in the Town of Inclique, Cass County, Minnesota, for Taxes for the Year 1955.

*Indicate Type of Property: R - Residential, C - Commercial, I - Industrial, U - Utility, F - Farm

	IN WHOSE NAME ASSESSED	TO WHOM TRANSFERRED		DESCRIPTION OF PROPERTY: SUBDIVISION	Sec. or Lot	Town or Block	Rng.	Number of Acres of Land: Acres	100ths	Sch. Dist.	Indicate Homestead Tax or No	Indicate Agricultural Tax or No	Indicate Type of Property	TRUE AND FULL VALUATIONS: LAND Exclusive of Structures and Improvements	BUILDINGS and Other Structures	MACHINERY Permanently Attached to Real Estate	TOTAL True and Full Value	ASSESSED VALUATIONS: RURAL: Homestead Up to $4,000 20%	RURAL: Over $4,000 and Non-Homestead 33⅓%	ALL OTHER: Homestead Up to $1,000 25%	ALL OTHER: Over $4,000 and Non-Homestead 40%	MACHINERY Permanently Attached to Real Estate 33⅓%	TOTAL ASSESSED VALUE	Total Assessed Value as Equalized by the Board of Review	FINAL EQUALIZED VALUE
								Acres	100ths					Dollars	Dollars	Dollars	Dollars	Dollars	Dollars	Dollars	Dollars	Dollars	Dollars	Dollars	Dollars
	State of Minnesota		1	NE¼ of NE¼	26	137	27				No														
			2	NW¼ of NE¼																					
	State of Minnesota		3	SW¼ of NE¼																					
	State of Minnesota		4	SE¼ of NE¼																					
			5																						
			6	NE¼ of NW¼																					
	State of Minnesota		7	NW¼ of NW¼																					
	State of Minnesota		8	SW¼ of NW¼																					
	State of Minnesota		9	SE¼ of NW¼																					
			10																						
	State of Minnesota		11	NE¼ of SW¼																					
	State of Minnesota		12	NW¼ of SW¼																					
	State of Minnesota		13	SW¼ of SW¼																					
	State of Minnesota		14	SE¼ of SW¼																					
			15																						
	State of Minnesota		16	NE¼ of SE¼																					
	State of Minnesota		17	NW¼ of SE¼																					
	State of Minnesota		18	SW¼ of SE¼																					
	State of Minnesota		19	SE¼ of SE¼																					
			20																						

	SOLD FOR TAXES	VALUATIONS BY SCHOOL DISTRICTS AS EQUALIZED BY DEPARTMENT OF TAXATION: District No.... Rate.... Mills	District No.... Rate.... Mills	District No.... Rate.... Mills	District No.... Rate.... Mills	District No.... Rate.... Mills	District No.... Rate.... Mills	Tax including State Homestead ....Mills	State Tax on Non-Homestead ....Mills	SPECIAL TAXES	TOTAL TAXES		PAID	WHEN PAID	Number of Receipt	March Settlement 1956	June Settlement 1956	Penalty	November Settlement 1956	Penalty	Collections to First Monday in January 1957	Penalty	Delinquent on First Monday in January 1957	Total Delinquent Tax and Penalty	REMARKS
		Dollars	Dollars	Dollars	Dollars	Dollars	Dollars	$ cts.	$ cts.	$ cts.	$ cts.			Month Day Year		$ cts.	$ cts.	$ cts.	$ cts.	$ cts.	$ cts.	$ cts.	$ cts.	$ cts.	
1												1													
2												2													
3												3													
4												4													
5												5													
6												6													
7												7													
8												8													
9												9													
10												10													
11												11													
12												12													
13												13													
14												14													
15												15													
16												16													
17												17													
18												18													
19												19													
20												20													

Assessment Roll and Tax List of Real Property in the Town of Pelican, Cass County, Minnesota, for Taxes for the Year 1955.

Form 5CD (55) manifold 500 sets, assorted

*Indicate Type of Property: R - Residential, C - Commercial, I - Industrial, U - Utility, F - Farm

	IN WHOSE NAME ASSESSED	TO WHOM TRANSFERRED	DESCRIPTION OF PROPERTY: SUBDIVISION	Sec. or Lot	Town or Block	Rng	Number of Acres of Land: Acres	Number of Acres of Land: Units	Sp. School District	Indicate Homestead Tax as Na	Indicate Individual Tax as Na	* Indicate Type of Property	TRUE AND FULL VALUATIONS: LAND Exclusive of Structures and Improvements	BUILDINGS and Other Structures	MACHINERY Permanently Attached to Real Estate	TOTAL True and Full Value	ASSESSED VALUATIONS: RURAL: Homestead Up to $4,000 20%	RURAL: Over $4,000 and Non-Homestead 33⅓%	ALL OTHER: Homestead Up to $4,000 25%	ALL OTHER: Over $4,000 and Non-Homestead 40%	MACHINERY Permanently Attached to Real Estate 33⅓%	TOTAL ASSESSED VALUE	Total Assessed Value as Equalized by the Board of Review	FINAL EQUALIZED VALUE
													Dollars	Dollars	Dollars	Dollars	Dollars	Dollars	Dollars	Dollars	Dollars	Dollars	Dollars	Dollars
1	State of Minnesota		NE ¼ of NE ¼	27	127	27			Un															
2	State of Minnesota		NW ¼ of NE ¼																					
3	State of Minnesota		SW ¼ of NE ¼																					
4	State of Minnesota		SE ¼ of NE ¼																					
5																								
6	State of Minnesota		NE ¼ of NW ¼																					
7	State of Minnesota		NW ¼ of NW ¼																					
8	State of Minnesota		SW ¼ of NW ¼																					
9	State of Minnesota		SE ¼ of NW ¼																					
10																								
11	State of Minnesota		NE ¼ of SW ¼																					
12	State of Minnesota		NW ¼ of SW ¼																					
13	State of Minnesota		SW ¼ of SW ¼ Lot 1																					
14	State of Minnesota		SE ¼ of SW ¼ Lot 2																					
15																								
16	State of Minnesota		NE ¼ of SE ¼																					
17	State of Minnesota		NW ¼ of SE ¼																					
18	State of Minnesota		SW ¼ of SE ¼																					
19	State of Minnesota		SE ¼ of SE ¼																					
20																								

Cass County, Minnesota, for Taxes for the Year 1955.

	SOLD FOR TAXES	VALUATIONS BY SCHOOL DISTRICTS AS EQUALIZED BY DEPARTMENT OF TAXATION: District No. ..... Rate ..... Mills	District No. ..... Rate ..... Mills	District No. ..... Rate ..... Mills	District No. ..... Rate ..... Mills	District No. ..... Rate ..... Mills	District No. ..... Rate ..... Mills	Tax Including State Homestead ..... Mills	State Tax on Non-Homestead ..... Mills	SPECIAL TAXES	TOTAL TAXES		PAID	WHEN PAID: Month	Day	Year	Number of Receipt	March Settlement 1956	June Settlement 1956	Penalty	November Settlement 1956	Penalty	Collections to Five Monday in January 1957	Penalty	Delinquent on Five Monday in January 1957	Total Delinquent Tax and Penalty	REMARKS
		Dollars	Dollars	Dollars	Dollars	Dollars	Dollars	$ cts.	$ cts.	$ cts.	$ cts.			Month	Day	Year		$ cts.	$ cts.	$ cts.	$ cts.	$ cts.	$ cts.	$ cts.	$ cts.	$ cts.		
1												1																
2												2																
3												3																
4												4																
5												5																
6												6																
7												7																
8												8																
9												9																
10												10																
11												11																
12												12																
13												13																
14												14																
15												15																
16												16																
17												17																
18												18																
19												19																
20												20																

139-2
31-0-27
Ewer's Shores
Birchwood Shores
Brookman's Add

Assessment Roll and Tax List of Real Property in the Town of Felipe, Cass County, Minnesota, for Taxes for the Year 1955.

Form SCD (35) [illegible]

*Indicate Type of Property: R - Residential, C - Commercial, I - Industrial, U - Utility, F - Farm

		DESCRIPTION OF PROPERTY							TRUE AND FULL VALUATIONS				ASSESSED VALUATIONS																											
													RURAL				ALL OTHER																							
IN WHOSE NAME ASSESSED	TO WHOM TRANSFERRED		SUBDIVISION	Sec. or Lot	Town. or Block	Rng.	Number of Acres of Land		No. School District	Indicate Homestead Tax or No	Indicate Agricultural Tax or No	* Indicate Type of Property	LAND Exclusive of Structures and Improvements	BUILDINGS and Other Structures	MACHINERY Permanently Attached to Real Estate	TOTAL True and Full Value	Homestead Up to $4,000	Over $4,000 and Non-Homestead	Homestead Up to $4,000	Over $4,000 and Non-Homestead	MACHINERY Permanently Attached to Real Estate	TOTAL ASSESSED VALUE	Total Assessed Value as Equalized by the Board of Review	FINAL EQUALIZED VALUE
							Acres	100ths					Dollars	Dollars	Dollars	Dollars	Dollars	Dollars	Dollars	Dollars	Dollars	Dollars	Dollars	Dollars
State of Minnesota		1	NE¼ of NE¼				38.39	27																
State of Minnesota		2	NW¼ of NE¼																					
State of Minnesota		3	SW¼ of NE¼																					
State of Minnesota		4	SE¼ of NE¼																					
		5																						
State of Minnesota		6	NE¼ of NW¼																					
State of Minnesota		7	NW¼ of NW¼																					
State of Minnesota		8	SW¼ of NW¼																					
State of Minnesota		9	SE¼ of NW¼																					
		10																						
State of Minnesota		11	NE¼ of SW¼																					
State of Minnesota		12	NW¼ of SW¼																					
State of Minnesota		13	SW¼ of SW¼																					
State of Minnesota		14	SE¼ of SW¼																					
		15																						
State of Minnesota		16	NE¼ of SE¼																					
State of Minnesota		17	NW¼ of SE¼																					
State of Minnesota		18	SW¼ of SE¼																					
State of Minnesota		19	SE¼ of SE¼																					
		20																						

	VALUATIONS BY SCHOOL DISTRICTS AS EQUALIZED BY DEPARTMENT OF TAXATION																																					
SOLD FOR TAXES	District No. ..... Rate ..... Mills		District No. ..... Rate ..... Mills		District No. ..... Rate ..... Mills		District No. ..... Rate ..... Mills		District No. ..... Rate ..... Mills		District No. ..... Rate ..... Mills		Tax Including State Homestead ..... Mills	State Tax on Non-Homestead ..... Mills	SPECIAL TAXES	TOTAL TAXES		PAID	WHEN PAID			Number of Receipt	March Settlement 1956	June Settlement 1956	Penalty	November Settlement 1956	Penalty	Collections to First Monday in January 1957	Penalty	Delinquent on First Monday in January 1957	Total Delinquent Tax and Penalty	REMARKS
	Dollars		Dollars		Dollars		Dollars		Dollars		Dollars		$ cts.	$ cts.	$ cts.	$ cts.			Month	Day	Year		$ cts.	$ cts.	$ cts.	$ cts.	$ cts.	$ cts.	$ cts.	$ cts.	$ cts.	
																	1																					
																	2																					
																	3																					
																	4																					
																	5																					
																	6																					
																	7																					
																	8																					
																	9																					
																	10																					
																	11																					
																	12																					
																	13																					
																	14																					
																	15																					
																	16																					
																	17																					
																	18																					
																	19																					
																	20																					

139-27
11/0-27
Ewert's Shores
Birchwood Shores
Broadmann's Lake

Assessment Roll and Tax List of Real Property in the Town of Trelipe, Cass County, Minnesota, for Taxes for the Year 1955.

Form SCD (35) [illegible]

*Indicate Type of Property: R-Residential, C-Commercial, I-Industrial, U-Utility, F-Farm

IN WHOSE NAME ASSESSED	TO WHOM TRANSFERRED		DESCRIPTION OF PROPERTY: SUBDIVISION	Sec. or Lot	Town. of Block	Rng.	Number of Acres of Land: Acres	Mills	S. S. Dist.	Indicate Homestead Tax or No	Indicate Agricultural Tax or No	*Indicate Type of Property	TRUE AND FULL VALUATIONS: LAND Exclusive of Structures and Improvements	BUILDINGS and Other Structures	MACHINERY Permanently Attached to Real Estate	TOTAL True and Full Value	ASSESSED VALUATIONS: RURAL: Homestead Up to $4,000 20%	RURAL: Over $4,000 and Non-Homestead 33⅓%	ALL OTHER: Homestead Up to $4,000 25%	ALL OTHER: Over $4,000 and Non-Homestead 40%	MACHINERY Permanently Attached to Real Estate 33⅓%	TOTAL ASSESSED VALUE	Total Assessed Value as Equalized by the Board of Review	FINAL EQUALIZED VALUE
							Acres	Mills					Dollars	Dollars	Dollars	Dollars	Dollars	Dollars	Dollars	Dollars	Dollars	Dollars	Dollars	Dollars
State of Minnesota		1	NE¼ of NE¼	29	137	27																		
State of Minnesota		2	NW¼ of NE¼																					
State of Minnesota		3	SW¼ of NE¼																					
State of Minnesota		4	SE¼ of NE¼																					
		5																						
State of Minnesota		6	NE¼ of NW¼																					
State of Minnesota		7	NW¼ of NW¼																					
State of Minnesota		8	SW¼ of NW¼																					
State of Minnesota		9	SE¼ of NW¼																					
		10																						
State of Minnesota		11	NE¼ of SW¼																					
State of Minnesota		12	NW¼ of SW¼																					
State of Minnesota		13	SW¼ of SW¼																					
State of Minnesota		14	SE¼ of SW¼																					
		15																						
State of Minnesota		16	NE¼ of SE¼																					
State of Minnesota		17	NW¼ of SE¼																					
State of Minnesota		18	SW¼ of SE¼																					
State of Minnesota		19	SE¼ of SE¼																					
		20																						

	SOLD FOR TAXES	VALUATIONS BY SCHOOL DISTRICTS AS EQUALIZED BY DEPARTMENT OF TAXATION: District No. ..... Rate ..... Mills	District No. ..... Rate ..... Mills	District No. ..... Rate ..... Mills	District No. ..... Rate ..... Mills	District No. ..... Rate ..... Mills	District No. ..... Rate ..... Mills	Tax Including State Homestead ..... Mills	State Tax on Non-Homestead ..... Mills	SPECIAL TAXES	TOTAL TAXES		PAID	WHEN PAID: Month	Day	Year	Number of Receipt	March Settlement 1956	June Settlement 1956	Penalty	November Settlement 1956	Penalty	Collections to First Monday in January 1957	Penalty	Delinquent on First Monday in January 1957	Total Delinquent Tax and Penalty	REMARKS
		Dollars	Dollars	Dollars	Dollars	Dollars	Dollars	$ cts.	$ cts.	$ cts.	$ cts.							$ cts.	$ cts.	$ cts.	$ cts.	$ cts.	$ cts.	$ cts.	$ cts.	$ cts.	
1												1															
2												2															
3												3															
4												4															
5												5															
6												6															
7												7															
8												8															
9												9															
10												10															
11												11															
12												12															
13												13															
14												14															
15												15															
16												16															
17												17															
18												18															
19												19															
20												20															

139-27
110-27
Bear's Shores
Birchwood Shores
Beroomann's Lake

Assessment Roll and Tax List of Real Property in the Town of Tuliper

Form 5-ED (55) MUST BE REPRINTED

*Indicate Type of Property: R-Residential, C-Commercial, I-Industrial, U-Utility, F-Farm

	IN WHOSE NAME ASSESSED	TO WHOM TRANSFERRED		DESCRIPTION OF PROPERTY: SUBDIVISION	Sec. or Lot	Town. or Block	Rng.	Number of Acres of Land: Acres	Mills	No. School District	Indicate Homestead Tax or No	Indicate Agricultural Tax or No	* Indicate Type of Property	TRUE AND FULL VALUATIONS: LAND Exclusive of Structures and Improvements	BUILDINGS and Other Structures	MACHINERY Permanently Attached to Real Estate	TOTAL True and Full Value	ASSESSED VALUATIONS: RURAL: Homestead Up to $4,000 20%	Over $4,000 and Non-Homestead 33⅓%	ALL OTHER: Homestead Up to $4,000 25%	Over $4,000 and Non-Homestead 40%	MACHINERY Permanently Attached to Real Estate 33⅓%	TOTAL ASSESSED VALUE	Total Assessed Value as Equalized by the Board of Review	FINAL EQUALIZED VALUE
														Dollars	Dollars	Dollars	Dollars	Dollars	Dollars	Dollars	Dollars	Dollars	Dollars	Dollars	Dollars
1	State of Minnesota			NE¼ of NE¼	20	139	27						Un												
2	State of Minnesota			NW¼ of NE¼																					
3	State of Minnesota			SW¼ of NE¼																					
4	State of Minnesota			SE¼ of NE¼																					
5																									
6	State of Minnesota			NE¼ of NW¼																					
7	State of Minnesota			NW¼ of NW¼																					
8	State of Minnesota			SW¼ of NW¼																					
9	State of Minnesota			SE¼ of NW¼																					
10																									
11	State of Minnesota			NE¼ of SW¼																					
12	State of Minnesota			NW¼ of SW¼																					
13	State of Minnesota			SW¼ of SW¼																					
14	State of Minnesota			SE¼ of SW¼																					
15																									
16	State of Minnesota			NE¼ of SE¼																					
17	State of Minnesota			NW¼ of SE¼																					
18	State of Minnesota			SW¼ of SE¼																					
19	State of Minnesota			SE¼ of SE¼																					
20																									

Cass County, Minnesota, for Taxes for the Year 1955.

	SOLD FOR TAXES	VALUATIONS BY SCHOOL DISTRICTS AS EQUALIZED BY DEPARTMENT OF TAXATION: District No. ..... Rate ..... Mills	District No. ..... Rate ..... Mills	District No. ..... Rate ..... Mills	District No. ..... Rate ..... Mills	District No. ..... Rate ..... Mills	District No. ..... Rate ..... Mills	Tax Including State Homestead ..... Mills	State Tax on Non-Homestead ..... Mills	SPECIAL TAXES	TOTAL TAXES		PAID	WHEN PAID: Month	Day	Year	Number of Receipt	March Settlement 1956	June Settlement 1956	Penalty	November Settlement 1956	Penalty	Collections to First Monday in January 1957	Penalty	Delinquent on First Monday in January 1957	Total Delinquent Tax and Penalty	REMARKS
		Dollars	Dollars	Dollars	Dollars	Dollars	Dollars	$ cts.	$ cts.	$ cts.	$ cts.							$ cts.	$ cts.	$ cts.	$ cts.	$ cts.	$ cts.	$ cts.	$ cts.	$ cts.	
1												1															
2												2															
3												3															
4												4															
5												5															
6												6															
7												7															
8												8															
9												9															
10												10															
11												11															
12												12															
13												13															
14												14															
15												15															
16												16															
17												17															
18												18															
19												19															
20												20															

Small's Stores
Pinewood Stores
Woodman's Lodge
TUP-27

Assessment Roll and Tax List of Real Property in the Town of Pelican, Cass County, Minnesota, for Taxes for the Year 1955.

Form 5CD(15)

*Indicate Type of Property: R - Residential, C - Commercial, I - Industrial, U - Utility, F - Farm

	IN WHOSE NAME ASSESSED	TO WHOM TRANSFERRED	DESCRIPTION OF PROPERTY: SUBDIVISION	Sec. or Lot	Town of Block	Rng	Number of Acres of Land: Acres	10ths	No. School District	Indicate Homestead Tax by Yes	Indicate Agricultural Homestead by Yes	* Indicate Type of Property	TRUE AND FULL VALUATIONS: LAND Exclusive of Structures and Improvements	BUILDINGS and Other Structures	MACHINERY Permanently Attached to Real Estate	TOTAL True and Full Value	ASSESSED VALUATIONS: RURAL: Homestead Up to $4,000 20%	RURAL: Over $4,000 and Non-Homestead 33⅓%	ALL OTHER: Homestead Up to $4,000 25%	ALL OTHER: Over $4,000 and Non-Homestead 40%	MACHINERY Permanently Attached to Real Estate 33⅓%	TOTAL ASSESSED VALUE	Total Assessed Value as Equalized by the Board of Review	FINAL EQUALIZED VALUE
							Acres	10ths					Dollars	Dollars	Dollars	Dollars	Dollars	Dollars	Dollars	Dollars	Dollars	Dollars	Dollars	Dollars
1	State of Minnesota		NE¼ of NE¼	31	139	27			Un															
2	State of Minnesota		NW¼ of NE¼																					
3	State of Minnesota		SW¼ of NE¼																					
4	State of Minnesota		SE¼ of NE¼																					
5																								
6	State of Minnesota		NE¼ of NW¼																					
7	State of Minnesota		NW¼ of NW¼																					
8	State of Minnesota		SW¼ of NW¼																					
9	State of Minnesota		SE¼ of NW¼																					
10																								
11	State of Minnesota		NE¼ of SW¼																					
12	State of Minnesota		NW¼ of SW¼																					
13	State of Minnesota		SW¼ of SW¼																					
14	State of Minnesota		SE¼ of SW¼																					
15																								
16	State of Minnesota		NE¼ of SE¼																					
17	State of Minnesota		NW¼ of SE¼																					
18	State of Minnesota		SW¼ of SE¼																					
19	State of Minnesota		SE¼ of SE¼																					
20																								

Cass County, Minnesota, for Taxes for the Year 1955.

	SOLD FOR TAXES	VALUATIONS BY SCHOOL DISTRICTS AS EQUALIZED BY DEPARTMENT OF TAXATION: District No. ..... Rate ..... Mills	District No. ..... Rate ..... Mills	District No. ..... Rate ..... Mills	District No. ..... Rate ..... Mills	District No. ..... Rate ..... Mills	District No. ..... Rate ..... Mills	Tax Including State Homestead ..... Mills	State Tax on Non-Homestead ..... Mills	SPECIAL TAXES	TOTAL TAXES		PAID	WHEN PAID: Month	Day	Year	Number of Receipt	March Settlement 1956	June Settlement 1956	Penalty	November Settlement 1956	Penalty	Collections to First Monday in January 1957	Penalty	Delinquent on First Monday in January 1957	Total Delinquent Tax and Penalty	REMARKS
		Dollars	Dollars	Dollars	Dollars	Dollars	Dollars	$ cts.	$ cts.	$ cts.	$ cts.							$ cts.	$ cts.	$ cts.	$ cts.	$ cts.	$ cts.	$ cts.	$ cts.	$ cts.		
1												1																
2												2																
3												3																
4												4																
5												5																
6												6																
7												7																
8												8																
9												9																
10												10																
11												11																
12												12																
13												13																
14												14																
15												15																
16												16																
17												17																
18												18																
19												19																
20												20																

Board of Supervisors
Auditor's Office
Duplicated

Form 1CD-13 (Revised in January, 1955.)

Assessment Roll and Tax List of Real Property in the Town of Inelipe, Cass County, Minnesota, for Taxes for the Year 1955.

Indicate Type of Property: R - Residential, C - Commercial, I - Industrial, U - Utility, F - Farm

IN WHOSE NAME ASSESSED	TO WHOM TRANSFERRED		DESCRIPTION OF PROPERTY: SUBDIVISION	Sec. or Lot	Town or Block	Rng.	Number of Acres of Land: Acres	100ths	No. School District	Indicate Homestead Tax or No	Indicate Agricultural Tax or No	Indicate Type of Property	TRUE AND FULL VALUATIONS: LAND Exclusive of Structures and Improvements	BUILDINGS and Other Structures	MACHINERY Permanently Attached to Real Estate	TOTAL True and Full Value	ASSESSED VALUATIONS: RURAL: Homestead Up to $1,000 20%	RURAL: Over $1,000 and Non-Homestead 33⅓%	ALL OTHER: Homestead Up to $1,000 25%	ALL OTHER: Over $1,000 and Non-Homestead 40%	ALL OTHER: MACHINERY Permanently Attached to Real Estate 33⅓%	TOTAL ASSESSED VALUE	Total Assessed Value as Equalized by the Board of Review	FINAL EQUALIZED VALUE
							Acres	100ths					Dollars	Dollars	Dollars	Dollars	Dollars	Dollars	Dollars	Dollars	Dollars	Dollars	Dollars	Dollars
State of Minnesota		1	NE ¼ of NE ¼	32	139	27			Un															
State of Minnesota		2	NW ¼ of NE ¼																					
State of Minnesota		3	SW ¼ of NE ¼																					
State of Minnesota		4	SE ¼ of NE ¼																					
		5																						
State of Minnesota		6	NE ¼ of NW ¼																					
State of Minnesota		7	NW ¼ of NW ¼																					
State of Minnesota		8	SW ¼ of NW ¼																					
State of Minnesota		9	SE ¼ of NW ¼																					
		10																						
State of Minnesota		11	NE ¼ of SW ¼																					
State of Minnesota		12	NW ¼ of SW ¼																					
State of Minnesota		13	SW ¼ of SW ¼																					
State of Minnesota		14	SE ¼ of SW ¼																					
		15																						
State of Minnesota		16	NE ¼ of SE ¼																					
State of Minnesota		17	NW ¼ of SE ¼																					
State of Minnesota		18	SW ¼ of SE ¼																					
State of Minnesota		19	SE ¼ of SE ¼																					
		20																						

Cass County, Minnesota, for Taxes for the Year 1955.

	SOLD FOR TAXES	VALUATIONS BY SCHOOL DISTRICTS AS EQUALIZED BY DEPARTMENT OF TAXATION: District No. ..... Rate ..... Mills	District No. ..... Rate ..... Mills	District No. ..... Rate ..... Mills	District No. ..... Rate ..... Mills	District No. ..... Rate ..... Mills	District No. ..... Rate ..... Mills	Tax including State Homestead ..... Mills	State Tax on Non-Homestead ..... Mills	SPECIAL TAXES	TOTAL TAXES		PAID	WHEN PAID: Month	Day	Year	Number of Receipt	March Settlement 1956	June Settlement 1956	Penalty	November Settlement 1956	Penalty	Collections to First Monday in January 1957	Penalty	Delinquent on First Monday in January 1957	Total Delinquent Tax and Penalty	REMARKS
		Dollars	Dollars	Dollars	Dollars	Dollars	Dollars	$ cts.	$ cts.	$ cts.	$ cts.							$ cts.	$ cts.	$ cts.	$ cts.	$ cts.	$ cts.	$ cts.	$ cts.	$ cts.	
1												1															
2												2															
3												3															
4												4															
5												5															
6												6															
7												7															
8												8															
9												9															
10												10															
11												11															
12												12															
13												13															
14												14															
15												15															
16												16															
17												17															
18												18															
19												19															
20												20															

Assessment Roll and Tax List of Real Property in the Town of Inchper, Cass County, Minnesota, for Taxes for the Year 1955.

Form 5CD-135 (Revised 1954)

*Indicate Type of Property: R-Residential, C-Commercial, I-Industrial, U-Utility, F-Farm

IN WHOSE NAME ASSESSED	TO WHOM TRANSFERRED		DESCRIPTION OF PROPERTY: SUBDIVISION	Sec. or Lot	Town or Block	Rng.	Number of Acres of Land: Acres	100ths	No. School District	Indicate Homestead Tax w. Na	Indicate Agricultural Tax w. Na	* Indicate Type of Property	TRUE AND FULL VALUATIONS: LAND Exclusive of Structures and Improvements	BUILDINGS and Other Structures	MACHINERY Permanently Attached to Real Estate	TOTAL True and Full Value	ASSESSED VALUATIONS: RURAL: Homestead Up to $4,000 20%	Over $4,000 and Non-Homestead 33⅓%	ALL OTHER: Homestead Up to $4,000 25%	Over $4,000 and Non-Homestead 40%	MACHINERY Permanently Attached to Real Estate 33⅓%	TOTAL ASSESSED VALUE	Total Assessed Value as Equalized by the Board of Review	FINAL EQUALIZED VALUE
							Acres	100ths					Dollars	Dollars	Dollars	Dollars	Dollars	Dollars	Dollars	Dollars	Dollars	Dollars	Dollars	Dollars
State of Minnesota		1	NE¼ of NE¼	53	54	27				Un														
State of Minnesota		2	NW¼ of NE¼																					
State of Minnesota		3	SW¼ of NE¼																					
State of Minnesota		4	SE¼ of NE¼																					
		5																						
State of Minnesota		6	NE¼ of NW¼																					
State of Minnesota		7	NW¼ of NW¼																					
State of Minnesota		8	SW¼ of NW¼																					
State of Minnesota		9	SE¼ of NW¼																					
		10																						
State of Minnesota		11	NE¼ of SW¼																					
State of Minnesota		12	NW¼ of SW¼																					
State of Minnesota		13	SW¼ of SW¼																					
State of Minnesota		14	SE¼ of SW¼																					
		15																						
State of Minnesota		16	NE¼ of SE¼																					
State of Minnesota		17	NW¼ of SE¼																					
State of Minnesota		18	SW¼ of SE¼																					
State of Minnesota		19	SE¼ of SE¼																					
		20																						

SOLD FOR TAXES	VALUATIONS BY SCHOOL DISTRICTS AS EQUALIZED BY DEPARTMENT OF TAXATION: District No. ..... Rate ..... Mills	District No. ..... Rate ..... Mills	District No. ..... Rate ..... Mills	District No. ..... Rate ..... Mills	District No. ..... Rate ..... Mills	District No. ..... Rate ..... Mills	Tax including State Homestead ..... Mills	State Tax on Non-Homestead ..... Mills	SPECIAL TAXES	TOTAL TAXES		PAID	WHEN PAID: Month Day Year	Number of Receipt	March Settlement 1956	June Settlement 1956	Penalty	November Settlement 1956	Penalty	Collections to First Monday in January 1957	Penalty	Delinquent as First Monday in January 1957	Total Delinquent Tax and Penalty	REMARKS
	Dollars	Dollars	Dollars	Dollars	Dollars	Dollars	$ cts.	$ cts.	$ cts.	$ cts.					$ cts.	$ cts.	$ cts.	$ cts.	$ cts.	$ cts.	$ cts.	$ cts.	$ cts.	
											1													
											2													
											3													
											4													
											5													
											6													
											7													
											8													
											9													
											10													
											11													
											12													
											13													
											14													
											15													
											16													
											17													
											18													
											19													
											20													

1-20-27
Swan's Shores
Birchwood Shores
Woodman's Lake

Assessment Roll and Tax List of Real Property in the Town of Philips, Cass County, Minnesota, for Taxes for the Year 1955.

Form 5CP(35) [illegible]

*Indicate Type of Property: R-Residential, C-Commercial, I-Industrial, U-Utility, F-Farm

	In Whose Name Assessed	To Whom Transferred		Description of Property: Subdivision	Sec. or Lot	Town Block	Rng	Number of Acres of Land: Acres	100ths	No. School District	Inf. Improved Tax or Ex	Inf. Unimproved Tax or Ex	* Indicate Type of Property	True and Full Valuations: Land Exclusive of Structures and Improvements (Dollars)	Buildings and Other Structures (Dollars)	Machinery Permanently Attached to Real Estate (Dollars)	Total True and Full Value (Dollars)	Assessed Valuations: Rural: Homestead Up to $4,000 20% (Dollars)	Rural: Over $4,000 and Non-Homestead 33⅓% (Dollars)	All Other: Homestead Up to $1,000 25% (Dollars)	All Other: Over $4,000 and Non-Homestead 40% (Dollars)	Machinery Permanently Attached to Real Estate 33⅓% (Dollars)	Total Assessed Value (Dollars)	Total Assessed Value as Equalized by the Board of Review (Dollars)	Final Equalized Value (Dollars)
	State of Minnesota		1	NE ¼ of NE ¼	24	139	27			1-10																
	State of Minnesota		2	NW ¼ of NE ¼																						
	State of Minnesota		3	SW ¼ of NE ¼																						
	State of Minnesota		4	SE ¼ of NE ¼																						
			5																							
	State of Minnesota		6	~~NE ¼ of NW ¼~~ Lot 1																						
	State of Minnesota		"	NW ¼ of NW ¼ } Lot 3																						
	State of Minnesota		8	SW ¼ of NW ¼																						
	State of Minnesota		9	SE ¼ of NW ¼ Lot 2																						
			10																							
	State of Minnesota		11	NE ¼ of SW ¼																						
	State of Minnesota		12	NW ¼ of SW ¼																						
	State of Minnesota		13	SW ¼ of SW ¼																						
	State of Minnesota		14	SE ¼ of SW ¼																						
			15																							
	State of Minnesota		16	NE ¼ of SE ¼																						
	State of Minnesota		17	NW ¼ of SE ¼																						
	State of Minnesota		18	SW ¼ of SE ¼																						
	State of Minnesota		19	SE ¼ of SE ¼																						
			20																							

Cass County, Minnesota, for Taxes for the Year 1955.

	Sold for Taxes	Valuations by School Districts as Equalized by Department of Taxation: District No. ..... Rate ..... Mills (Dollars)	District No. ..... Rate ..... Mills (Dollars)	District No. ..... Rate ..... Mills (Dollars)	District No. ..... Rate ..... Mills (Dollars)	District No. ..... Rate ..... Mills (Dollars)	District No. ..... Rate ..... Mills (Dollars)	Tax Including State Homestead ..... Mills ($ cts.)	State Tax on Non-Homestead ..... Mills ($ cts.)	Special Taxes ($ cts.)	Total Taxes ($ cts.)		Paid	When Paid: Month	Day	Year	Number of Receipt	March Settlement 1956 ($ cts.)	June Settlement 1956 ($ cts.)	Penalty ($ cts.)	November Settlement 1956 ($ cts.)	Penalty ($ cts.)	Collections to First Monday in January 1957 ($ cts.)	Penalty ($ cts.)	Delinquent on First Monday in January 1957 ($ cts.)	Total Delinquent Tax and Penalty ($ cts.)	Remarks
1												1															
2												2															
3												3															
4												4															
5												5															
6												6															
7												7															
8												8															
9												9															
10												10															
11												11															
12												12															
13												13															
14												14															
15												15															
16												16															
17												17															
18												18															
19												19															
20												20															

139-27
Ernest B. Stokes
Blackwood Stokes
Attorneys & Agents

Assessment Roll and Tax List of Real Property in the Town of Helga, Cass County, Minnesota, for Taxes for the Year 1955.

(Form 3CD353) (Cass County, Minnesota)

*Indicate Type of Property: R-Residential, C-Commercial, I-Industrial, U-Utility, F-Farm

	In Whose Name Assessed	To Whom Transferred	Description of Property: Subdivision	Sec. or Lot	Town or Block	Rng.	Number of Acres of Land: Acres	100ths	Indicate Homestead by Yes	Indicate Agricultural by Yes	Indicate Total Tax on Res.	*Indicate Type of Property	No. School District	True and Full Valuations: Land Exclusive of Structures and Improvements (Dollars)	Buildings and Other Structures (Dollars)	Machinery Permanently Attached to Real Estate (Dollars)	Total True and Full Value (Dollars)	Assessed Valuations: Rural: Homestead Up to $4,000 20% (Dollars)	Rural: Over $4,000 and Non-Homestead 33⅓% (Dollars)	All Other: Homestead Up to $4,000 25% (Dollars)	All Other: Over $4,000 and Non-Homestead 40% (Dollars)	Machinery Permanently Attached to Real Estate 33⅓% (Dollars)	Total Assessed Value (Dollars)	Total Assessed Value as Equalized by the Board of Review (Dollars)	Final Equalized Value (Dollars)
	State of Minnesota		NE ¼ of NE ¼				35	39.21		Un															
2	~~State of Minnesota~~		NW ¼ of NE ¼																						
3	~~State of Minnesota~~		SW ¼ of NE ¼																						
4	State of Minnesota		SE ¼ of NE ¼																						
5																									
6	State of Minnesota		NE ¼ of NW ¼																						
7	~~State of Minnesota~~		NW ¼ of NW ¼																						
8	~~State of Minnesota~~		SW ¼ of NW ¼																						
9	State of Minnesota		SE ¼ of NW ¼																						
10																									
11	State of Minnesota		NE ¼ of SW ¼																						
12	~~State of Minnesota~~		NW ¼ of SW ¼																						
13	State of Minnesota		SW ¼ of SW ¼																						
14	~~State of Minnesota~~		SE ¼ of SW ¼																						
15																									
16	State of Minnesota		NE ¼ of SE ¼																						
17	~~State of Minnesota~~		NW ¼ of SE ¼																						
18	~~State of Minnesota~~		SW ¼ of SE ¼																						
19	State of Minnesota		SE ¼ of SE ¼																						
20																									

Cass County, Minnesota, for Taxes for the Year 1955.

	Sold for Taxes	Validations by School Districts as Equalized by Department of Taxation: District No. ..... Rate ..... Mills (Dollars)	District No. ..... Rate ..... Mills (Dollars)	District No. ..... Rate ..... Mills (Dollars)	District No. ..... Rate ..... Mills (Dollars)	District No. ..... Rate ..... Mills (Dollars)	District No. ..... Rate ..... Mills (Dollars)	Tax including State Homestead ..... Mills ($ cts.)	State Tax on Non-Homestead ..... Mills ($ cts.)	Special Taxes ($ cts.)	Total Taxes ($ cts.)		Paid	When Paid: Month	Day	Year	Number of Receipt	March Settlement 1956 ($ cts.)	June Settlement 1956 ($ cts.)	Penalty ($ cts.)	November Settlement 1956 ($ cts.)	Penalty ($ cts.)	Collections to First Monday in January 1957 ($ cts.)	Penalty ($ cts.)	Delinquent on First Monday in January 1957 ($ cts.)	Total Delinquent Tax and Penalty ($ cts.)	Remarks
1												1														
2												2														
3												3														
4												4														
5												5														
6												6														
7												7														
8												8														
9												9														
10												10														
11												11														
12												12														
13												13														
14												14														
15												15														
16												16														
17												17														
18												18														
19												19														
20												20														

39-27
Lake Shores
Birchwood Shores
Beechwood Lake
39-27

Assessment Roll and Tax List of Real Property in the Town of Shelgy

Form 3CD (55) [illegible]

*Indicate Type of Property: R - Residential, C - Commercial, I - Industrial, U - Utility, F - Farm

	IN WHOSE NAME ASSESSED	TO WHOM TRANSFERRED	DESCRIPTION OF PROPERTY: SUBDIVISION	Sec. or Lot	Town or Block	Rng.	Number of Acres of Land: Acres	Tenths	No. School District	Indicate Homestead Tax or No	Indicate Agricultural Tax or No	Indicate Type of Property	TRUE AND FULL VALUATIONS: LAND Exclusive of Structures and Improvements	BUILDINGS and Other Structures	MACHINERY Permanently Attached to Real Estate	TOTAL True and Full Value	ASSESSED VALUATIONS: RURAL: Homestead Up to $1,000 20%	RURAL: Over $1,000 and Non-Homestead 33⅓%	ALL OTHER: Homestead Up to $1,000 25%	ALL OTHER: Over $1,000 and Non-Homestead 40%	MACHINERY Permanently Attached to Real Estate 33⅓%	TOTAL ASSESSED VALUE	Total Assessed Value as Equalized by the Board of Review	FINAL EQUALIZED VALUE
							Acres	Tenths					Dollars	Dollars	Dollars	Dollars	Dollars	Dollars	Dollars	Dollars	Dollars	Dollars	Dollars	Dollars
	State of Minnesota	1	NE ¼ of NE ¼	26	139	27			2n															
	State of Minnesota	2	NW ¼ of NE ¼																					
	State of Minnesota	3	SW ¼ of NE ¼																					
	State of Minnesota	4	SE ¼ of NE ¼																					
		5																						
	State of Minnesota	6	NE ¼ of NW ¼																					
	State of Minnesota	7	NW ¼ of NW ¼																					
	State of Minnesota	8	SW ¼ of NW ¼																					
	State of Minnesota	9	SE ¼ of NW ¼																					
		10																						
	State of Minnesota	11	NE ¼ of SW ¼																					
	State of Minnesota	12	NW ¼ of SW ¼																					
	State of Minnesota	13	SW ¼ of SW ¼																					
	State of Minnesota	14	SE ¼ of SW ¼																					
		15																						
	State of Minnesota	16	NE ¼ of SE ¼																					
	State of Minnesota	17	NW ¼ of SE ¼																					
	State of Minnesota	18	SW ¼ of SE ¼																					
	State of Minnesota	19	SE ¼ of SE ¼																					
		20																						

	SOLD FOR TAXES	VALUATIONS BY SCHOOL DISTRICTS AS EQUALIZED BY DEPARTMENT OF TAXATION: District No. ..... Rate ..... Mills	District No. ..... Rate ..... Mills	District No. ..... Rate ..... Mills	District No. ..... Rate ..... Mills	District No. ..... Rate ..... Mills	District No. ..... Rate ..... Mills	Tax including State Homestead ..... Mills	State Tax on Non-Homestead ..... Mills	SPECIAL TAXES	TOTAL TAXES		PAID	WHEN PAID	Number of Receipt	March Settlement 1956	June Settlement 1956	Penalty	November Settlement 1956	Penalty	Collections to First Monday in January 1957	Penalty	Delinquent on First Monday in January 1957	Total Delinquent Tax and Penalty	REMARKS
		Dollars	Dollars	Dollars	Dollars	Dollars	Dollars	$ cts.	$ cts.	$ cts.	$ cts.			Month Day Year		$ cts.	$ cts.	$ cts.	$ cts.	$ cts.	$ cts.	$ cts.	$ cts.	
1												1												
2												2												
3												3												
4												4												
5												5												
6												6												
7												7												
8												8												
9												9												
10												10												
11												11												
12												12												
13												13												
14												14												
15												15												
16												16												
17												17												
18												18												
19												19												
20												20												

Assessment Roll and Tax List of Real Property in the Towns of Inkpe

Form SCD (55) [illegible]

Indicate Type of Property: R - Residential, C - Commercial, I - Industrial, U - Utility, F - Farm

	In Whose Name Assessed	To Whom Transferred	Description of Property: Subdivision	Sec. or Lot	Town or Block	Rng.	Number of Acres of Land (Acres / 100ths)	Sec. 6 School District	Indicate Homestead Tax or No	Indicate Agricultural Tax or No	Indicate Type of Property	True and Full Valuations: Land Exclusive of Structures and Improvements (Dollars)	Buildings and Other Structures (Dollars)	Machinery Permanently Attached to Real Estate (Dollars)	Total True and Full Value (Dollars)	Assessed Valuations: Rural: Homestead Up to $5,000 20% (Dollars)	Rural: Over $5,000 and Non-Homestead 33⅓% (Dollars)	All Other: Homestead Up to $4,000 25% (Dollars)	All Other: Over $4,000 and Non-Homestead 40% (Dollars)	Machinery Permanently Attached to Real Estate 33⅓% (Dollars)	Total Assessed Value (Dollars)	Total Assessed Value as Equalized by the Board of Review (Dollars)	Final Equalized Value (Dollars)
1	Alexander Gilmore		[illegible] NE¼ of NE¼ Sec	1	140	27	12.05	Lun	No														
2	Irwin C + Eleanor Becker		NW¼ of NE¼ 10 Acres of Lot 1				60		No														
3			SW¼ of NE¼																				
4			SE¼ of NE¼																				
5	Delbert for Irwin C Fitzloff		Part of Lots						No														
6			NE¼ of NW¼																				
7	Francis L + Mary L. McKenna		NW¼ of NW¼ Lot 2				41.50		No														
8	State of Minnesota		SW¼ of NW¼																				
9	Frank + Mae Hoffman		SE¼ of NW¼ Lot 2				48		No				225 house assessment	948	175						293		
10	Harvey Lieser		220' of 123' of Lots						No														
11	State of Minnesota		NE¼ of SW¼																				
12	State of Minnesota		NW¼ of SW¼																				
13	State of Minnesota		SW¼ of SW¼																				
14	State of Minnesota		SE¼ of SW¼																				
15	Ethel L + Violet S. Green		62 Acres of Lots						No														
16	Arthur Gilmore		Lots 5 Less 2.79 Acres Less 62 Acres 220' 1/123' NE¼ of SE¼ Sold to Fitzloff				55.63		No														
17	Isaac L. Mantz		NW¼ of SE¼ Lot 4						Yes														
18	State of Minnesota		SW¼ of SE¼																				
19	State of Minnesota		SE¼ of SE¼																				
20	Fred C + Lenora I Smith		2.79 Acres of Lot 5				2.79		No				325 house assessment								118		
							172.19																

Cass County, Minnesota, for Taxes for the Year 1955.

	Sold for Taxes	Valuations by School Districts as Equalized by Department of Taxation: District No. ..... Rate ..... Mills (Dollars)	District No. 14 2804 Rate 6 5 Mills (Dollars)	District No. ..... Rate ..... Mills (Dollars)	District No. 2 Rate 17 2 Mills (Dollars)	District No. ..... Rate ..... Mills (Dollars)	District No. ..... Rate ..... Mills (Dollars)	Tax including State Homestead ..... Mills ($ cts.)	State Tax on Non-Homestead 51 Mills ($ cts.)	Special Taxes ($ cts.)	Total Taxes ($ cts.)	Receipt No.	Paid	When Paid (Month Day Year)	Number of Receipt	March Settlement 1956 ($ cts.)	June Settlement 1956 ($ cts.)	Penalty ($ cts.)	November Settlement 1956 ($ cts.)	Penalty ($ cts.)	Collections in First Monday in January 1957 ($ cts.)	Penalty ($ cts.)	Delinquent on First Monday in January 1957 ($ cts.)	Total Delinquent Tax and Penalty ($ cts.)	Remarks
1			54					17 20			12 20	1	PAID IN FULL	MAY 31 1956	11754		12 20								
2	SOLD FOR TAXES		3					68			68	2	PAID IN FULL	MAY 31 1956	738)		68								
3												3													
4												4													
5			10					226	06		232	5	PAID IN FULL	MAY 31 1956	12745		232								
6												6													
7			52					11 74			11 74	7	PAID IN FULL	APR 17 1956	5733		11 74								
8												8													
9			118 175)					66 18	90		67 08	9	PAID IN FULL	FEB 17 1956	9556	67 08									
10			44					9 94	22		10 16	10	PAID IN FULL	MAY 31 1956	12739		10 16								
11												11													
12												12													
13												13													
14												14													
15		31 20	Ol. R. #6678					7 00 17 77	20		7 00 17 97	15	PAID IN FULL Penalty	MAY 31 1956 AUG 13 1956	12738 13555		7 00								5.00 Abated
16				175				43 02	90		43 92	16	PAID IN FULL	Aug 2 1956	14739				43 92	66					
17	SOLD FOR TAXES		56					12 64			12 64	17											12 64		
18												18													
19												19													
20		118 2 80 4 77 6 87		175 = 5 47 175 8 51				26 66 15 44 43 02 14 06	62 24		27 28 40 02	20	2nd Half Paid 1st Half Paid	OCT 3 1956 MAY 31 1956	14915 12796		13 64 57 74		13 64 57 56				13 64		Paid Under Protest 5.00 Abate

Bear's Shore

Birchwood Shores

Bonanza Lake

Assessment Roll and Tax List of Real Property in the Town of Freeman, Cass County, Minnesota, for Taxes for the Year 1955.

Form 5CLR33 (Revised 1955)

Indicate Type of Property: R - Residential, C - Commercial, I - Industrial, U - Utility, F - Farm

In Whose Name Assessed	To Whom Transferred		Description of Property: Subdivision	Sec. or Lot	Town or Block	Rng.	Number of Acres of Land (Acres / 100ths)	Sch. District	Indicate Homestead Tax or No	Indicate Agricultural Tax or No	Indicate Type of Property	True and Full Valuations: Land Exclusive of Structures and Improvements (Dollars)	Buildings and Other Structures (Dollars)	Machinery Permanently Attached to Real Estate (Dollars)	Total True and Full Value (Dollars)	Assessed Valuations: Rural: Homestead Up to $4,000 20% (Dollars)	Rural: Over $4,000 and Non-Homestead 33⅓% (Dollars)	All Other: Homestead Up to $4,000 25% (Dollars)	All Other: Over $4,000 and Non-Homestead 40% (Dollars)	Machinery Permanently Attached to Real Estate 33⅓% (Dollars)	Total Assessed Value	Total Assessed Value as Equalized by the Board of Review (Dollars)	Final Equalized Value (Dollars)
State of Minnesota		1	NE¼ of NE¼ Lot 1	2	140	27		UN															
State of Minnesota		2	NW¼ of NE¼ Lot 2																				
State of Minnesota		3	SW¼ of NE¼																				
State of Minnesota		4	SE¼ of NE¼																				
		5																					
John & Muriel Wheeler		6	NE¼ of NW¼ Lot 2				38.85		No	Yes													
John & Muriel Wheeler, Louise & Wayne Wheeler		7	NW¼ of NW¼ Lot 4				38.12		"	"													
John & Muriel Wheeler		8	SW¼ of NW¼				40		"	"													
State of Minnesota		9	SE¼ of NW¼																				
		10																					
State of Minnesota		11	NE¼ of SW¼																				
Chas Wheeler		12	NW¼ of SW¼				40		Yes	"													
" "		13	SW¼ of SW¼				40																
State of Minnesota		14	SE¼ of SW¼																				
		15																					
State of Minnesota		16	NE¼ of SE¼																				
State of Minnesota		17	NW¼ of SE¼																				
State of Minnesota		18	SW¼ of SE¼																				
State of Minnesota		19	SE¼ of SE¼																				
		20																					
							197.56																

Cass County, Minnesota, for Taxes for the Year 1955.

	Sold for Taxes	Valuations by School Districts as Equalized by Department of Taxation: District No. / Rate / Mills (Dollars)	District No. / Rate / Mills (Dollars)	District No. / Rate / Mills (Dollars)	District No. / Rate / Mills (Dollars)	District No. / Rate / Mills (Dollars)	District No. / Rate / Mills (Dollars)	Tax including State Homestead ($ cts.)	State Tax on Non-Homestead 6.17 Mills ($ cts.)	Special Taxes ($ cts.)	Total Taxes ($ cts.)		Paid	When Paid (Month Day Year)	Number of Receipt	March Settlement 1956 ($ cts.)	June Settlement 1956 ($ cts.)	Penalty ($ cts.)	November Settlement 1956 ($ cts.)	Penalty ($ cts.)	Collections to First Monday in January 1957 ($ cts.)	Penalty ($ cts.)	Delinquent on First Monday in January 1957 ($ cts.)	Total Delinquent Tax and Penalty ($ cts.)	Remarks
1												1													
2												2													
3												3													
4												4													
5												5													
6		40						904	20		924	6	2nd Half Paid 1st Half Paid	OCT 27 1956 MAY 24 1956	6731		462		462					462	
7		40						904	20		924	7	2nd Half Paid 1st Half Paid	OCT 27 1956 MAY 24 1956	6730		462		462					462	
8		40						904	20		924	8	2nd Half Paid 1st Half Paid	OCT 27 1956 MAY 24 1956	6729		462		462					462	
9												9													
10												10													
11												11													
12		26						518			518	12	2nd Half Paid 1st Half Paid	OCT 15 1956 MAY 31 1956	11217				1244					1244	
13		93						2100			2100	13	2nd Half Paid 1st Half Paid	OCT 15 1956 MAY 31 1956	12794		1344								
14												14													
15												15													
16												16													
17												17													
18												18													
19												19													
20		119 120 239						5400	60		5460	20					2730		2730						

Assessment Roll and Tax List of Real Property in the Town of Selkirk, Cass County, Minnesota, for Taxes for the Year 1955.

Form 3CD (55) [illegible]

*Indicate Type of Property: R - Residential, C - Commercial, I - Industrial, U - Utility, F - Farm

	In Whose Name Assessed	To Whom Transferred		Description of Property: Subdivision	Sec. or Lot	Town or Block	Rng	Number of Acres of Land: Acres	Miles	Sch. School District	Indicate Homestead Tax Re	Indicate Agricultural Tax Re	Indicate Type Property	True and Full Valuations: Land Exclusive of Structures and Improvements	Buildings and Other Structures	Machinery Permanently Attached to Real Estate	Total True and Full Value	Assessed Valuations: Rural: Homestead Up to $4,000 20%	Rural: Over $4,000 and Non-Homestead 33⅓%	All Other: Homestead Up to $1,000 25%	All Other: Over $4,000 and Non-Homestead 40%	Machinery Permanently Attached to Real Estate 33⅓%	Total Assessed Value	Total Assessed Value as Equalized by the Board of Review	Final Equalized Value
								Acres	Miles					Dollars	Dollars	Dollars	Dollars	Dollars	Dollars	Dollars	Dollars	Dollars	Dollars	Dollars	Dollars
1	John & Muriel Wheeler			NE¼ of NE¼ Lot 1	3	140	27	38.39		1A	110			—											
2	State of Minnesota			NW¼ of NE¼ Lot 2																					
3	State of Minnesota			SW¼ of NE¼																					
4	~~John Wheeler~~	State of Minnesota		SE¼ of NE¼				40			"	"													
5																									
6	State of Minnesota			NE¼ of NW¼ Lot 3																					
7	State of Minnesota			NW¼ of NW¼ Lot 4																					
8	State of Minnesota			SW¼ of NW¼																					
9	State of Minnesota			SE¼ of NW¼																					
10																									
11	State of Minnesota			NE¼ of SW¼																					
12	State of Minnesota			NW¼ of SW¼																					
13	State of Minnesota			SW¼ of SW¼																					
14	State of Minnesota			SE¼ of SW¼																					
15																									
16	State of Minnesota			NE¼ of SE¼																					
17	State of Minnesota			NW¼ of SE¼																					
18	State of Minnesota			SW¼ of SE¼																					
19	M. L. Whipman			SE¼ of SE¼				40			120														
20																									
								118.39																	

Cass County, Minnesota, for Taxes for the Year 1955.

	Sold for Taxes	Valuations by School Districts as Equalized by Department of Taxation: District No. ..... Rate ..... Mills	District No. 1A Rate 22 Mills	District No. ..... Rate ..... Mills	District No. ..... Rate ..... Mills	District No. ..... Rate ..... Mills	District No. ..... Rate ..... Mills	Tax including State Homestead ..... Mills	State Tax on Non-Homestead ..... Mills	Special Taxes	Total Taxes	Paid	When Paid: Month Day Year	Number of Receipt	March Settlement 1956	June Settlement 1956	Penalty	November Settlement 1956	Penalty	Collections to First Monday in January 1957	Penalty	Delinquent on First Monday in January 1957	Total Delinquent Tax and Penalty	Remarks
		Dollars	Dollars	Dollars	Dollars	Dollars	Dollars	$ cts.	$ cts.	$ cts.	$ cts.				$ cts.	$ cts.	$ cts.	$ cts.	$ cts.	$ cts.	$ cts.	$ cts.	$ cts.	
1			40					104	20		124	2nd Half Paid 1st Half Paid	OCT 27 1956 MAY 24 1956	14864 64301		62		62						
2																								
3																								
4	PAID FOR TAXES		40					104	20		124	Forfeited	10-1-56											9.24 Canc.
5																								
6																								
7																								
8																								
9																								
10																								
11																								
12																								
13																								
14																								
15																								
16																								
17																								
18																								
19			55					124	28		127	PAID IN FULL	MAY 31 1956	12712		127								
20																								
			135					305	68		311					173		46						9.24

Assessment Roll and Tax List of Real Property in the Town of Inclijee, Cass County, Minnesota, for Taxes for the Year 1955.

Form 3CD (55) — Indicate Type of Property: R - Residential, C - Commercial, I - Industrial, U - Utility, F - Farm

	In Whose Name Assessed	To Whom Transferred		Description of Property: Subdivision	Sec. or Lot	Town or Block	Rng.	Number of Acres of Land: Acres	10ths	No. School District	Indicate Homestead Tax or Ra	Indicate Agricultural Tax or Ra	Indicate Type of Property	True and Full Valuations: Land Exclusive of Structures and Improvements (Dollars)	Buildings and Other Structures (Dollars)	Machinery Permanently Attached to Real Estate (Dollars)	Total True and Full Value (Dollars)	Assessed Valuations: Rural: Homestead Up to $6,000 20% (Dollars)	Rural: Over $6,000 and Non-Homestead 33⅓% (Dollars)	All Other: Homestead Up to $4,000 25% (Dollars)	All Other: Over $4,000 and Non-Homestead 40% (Dollars)	All Other: Machinery Permanently Attached to Real Estate 33⅓% (Dollars)	Total Assessed Value	Total Assessed Value to Equalized by the Board of Review (Dollars)	Final Equalized Value (Dollars)
	State of Minnesota		1	NE¼ of NE¼ Lot 1	4	140	27			Un															
	State of Minnesota		2	NW¼ of NE¼																					
	State of Minnesota		3	SW¼ of NE¼																					
	State of Minnesota		4	SE¼ of NE¼																					
			5																						
	State of Minnesota		6	NE¼ of NW¼ Lot 3																					
	Agnes Woodley		7	NW¼ of NW¼ Lot 4				36.99		yes	yes														
	Harold & Leola Blumenstiel		8	SW¼ of NW¼				40		No	"														
	" " "		9	SE¼ of NW¼				40		"	"														
			10																						
	State of Minnesota		11	NE¼ of SW¼																					
	William Lang		12	NW¼ of SW¼				40		"	"														
	State of Minnesota		13	SW¼ of SW¼																					
	State of Minnesota		14	SE¼ of SW¼																					
			15																						
	State of Minnesota		16	NE¼ of SE¼																					
	State of Minnesota		17	NW¼ of SE¼																					
	State of Minnesota		18	SW¼ of SE¼																					
	State of Minnesota		19	SE¼ of SE¼																					
			20																						
								156.99																	

Cass County, Minnesota, for Taxes for the Year 1955.

	Sold for Taxes	Valuations by School Districts as Equalized by Department of Taxation: District No. ..... Rate ..... Mills (Dollars)	District No. 2 Rate 53 Mills (Dollars)	District No. ..... Rate ..... Mills (Dollars)	District No. ..... Rate ..... Mills (Dollars)	District No. ..... Rate ..... Mills (Dollars)	District No. ..... Rate ..... Mills (Dollars)	Tax including State Homestead (Dollars)	State Tax on Non-Homestead ..... Mills ($ cts.)	Special Taxes ($ cts.)	Total Taxes ($ cts.)		Paid: When Paid: Month	Day	Year	Number of Receipt	March Settlement 1956 ($ cts.)	June Settlement 1956 ($ cts.)	Penalty ($ cts.)	November Settlement 1956 ($ cts.)	Penalty ($ cts.)	Collections to First Monday in January 1957 ($ cts.)	Penalty ($ cts.)	Delinquent on First Monday in January 1957 ($ cts.)	Total Delinquent Tax and Penalty ($ cts.)	Remarks
1												1														
2												2														
3												3														
4												4														
5												5														
6												6	2nd Half Paid	OCT	31	1956	15490									
7		24						54			54	7	1st Half Paid	MAY	31	1958	22508	27		27						
8	Sold for Taxes	66						170	34		154	8												154		
9		64						146	34		148	9												148		
10												10														
11												11														
12	Sold for Taxes	95						216	50		216	12												216		
13												13														
14												14														
15												15														
16												16														
17												17														
18												18														
19												19														
20		424 226 249						564	118		542	20						271		271				520		

Assessment Roll and Tax List of Real Property in the Town of Fulda, Cass County, Minnesota, for Taxes for the Year 1955.

Form 3CD (55) [illegible]

*Indicate Type of Property: R-Residential, C-Commercial, I-Industrial, U-Utility, F-Farm

	In Whose Name Assessed	To Whom Transferred	Description of Property: Subdivision	Sec. or Lot	Town or Block	Rng	Number of Acres of Land: Acres	Tenths	No. School District	Indicate Homestead Tax Rebate	Indicate Application Total Tax Rebate	*Indicate Type of Property	True and Full Valuations: Land Exclusive of Structures and Improvements	Buildings and Other Structures	Machinery Permanently Attached to Real Estate	Total True and Full Value	Assessed Valuations: Rural: Homestead Up to $4,000 20%	Rural: Over $4,000 and Non-Homestead 33⅓%	All Other: Homestead Up to $4,000 25%	All Other: Over $4,000 and Non-Homestead 40%	Machinery Permanently Attached to Real Estate 33⅓%	Total Assessed Value	Total Assessed Value as Equalized by the Board of Review	Final Equalized Value
							Acres	Tenths					Dollars	Dollars	Dollars	Dollars	Dollars	Dollars	Dollars	Dollars	Dollars	Dollars	Dollars	Dollars
1	Jacob & Agnes Woodley		NE¼ of NE¼ Lot 1	5	140	27	36.79		4A	yes	yes													
2	Douglas & Ann B. Hafften		NW¼ of NE¼				39			no	no													
3	~~Douglas & Ann B. Hafften~~ Arthur & Marion Neustaedt		SW¼ of NE¼ Lot 5				45.15			yes	yes			Not Homestead. 1955 by Town Board								53		
4	Jacob & Agnes Woodley		SE¼ of NE¼				40			"	"													
5	E. W. Hazwood et al		comm at pt on N line of Lot 2, 230' W of NE Cor, thence W 225', S 6 rods, E 225', thence N 6 rods to place of beg.				1			no	"													
6			NE¼ of NW¼																					
7	Roland Edwards		NW¼ of NW¼ Lot 3				4			yes	no													
8			SW¼ of NW¼																					
9			SE¼ of NW¼																					
10	Douglas & Ann B. Hafften Arthur & Marion Neustaedt		S 470' of Lot 2							no yes	no													
11			NE¼ of SW¼																					
12			NW¼ of SW¼																					
13			SW¼ of SW¼																					
14			SE¼ of SW¼																					
15																								
16	Louis & Agnes Sandemer		NE¼ of SE¼				40			yes	yes													
17	Arthur Larson & S. E. Helman		NW¼ of SE¼ Lot 6				41.25			no	"													
18	Milton E. & Estelle E. Christison		Lot 1 Meas 400' W 330' SW¼ of SE¼				47.75			"	"													
19	" "		SE¼ of SE¼				40			"	yes													
20	Arthur C. & Mabel S. Nelson		S 100' of W 230' of Lot 1							no	no													
							332.64																	

Cass County, Minnesota, for Taxes for the Year 1955.

	Sold for Taxes	Validations by School Districts as Equalized by Department of Taxation: District No. ..... Rate ..... Mills	District No. ..... Rate ..... Mills	District No. ..... Rate ..... Mills	District No. ..... Rate ..... Mills	District No. ..... Rate ..... Mills	Tax including State Homestead ..... Mills	State Tax on Non-Homestead ..... Mills	Special Taxes	Total Taxes	Paid	When Paid	Number of Receipt	March Settlement 1955	June Settlement 1955	Penalty	November Settlement 1955	Penalty	Collections to First Monday in January 1957	Penalty	Delinquent on First Monday in January 1957	Total Delinquent Tax and Penalty	Remarks
		Dollars	Dollars	Dollars	Dollars	Dollars	$ cts.	$ cts.	$ cts.	$ cts.		Month Day Year		$ cts.	$ cts.	$ cts.	$ cts.	$ cts.	$ cts.	$ cts.	$ cts.	$ cts.	
1		46					10.16			10.16	1	2nd Half Paid OCT 31 1956 1st Half Paid MAY 31 1956	15480 27510		5.08		5.08						
2				42			10.32	22.1		10.54	2	PAID IN FULL APR 26 1956	5616		10.54								
3		58					12.48	28		12.26	3	PAID IN FULL APR 26 1956			12.26								
4		43					9.04			9.04	4	2nd Half Paid OCT 31 1956 1st Half Paid MAY 31 1956	15480 27510		4.52		4.52						
5		72					16.46	38		16.64	5											16.64	18.30
6											6												
7				90			22.12			22.12	7											22.12	24.33
8											8												
9											9												
10				37 125			39.84	64		40.48	10	PAID IN FULL APR 26 1956	5616		40.48								
11											11												
12											12												
13											13												
14											14												
15											15												
16	SOLD FOR TAXES	50					11.30			11.30	16											11.30	
17		66					14.90	34		18.24	17	PAID IN FULL MAY 31 1956	27497		15.24								
18				184			45.24	94		46.18	18	PAID IN FULL MAY 14 1956	6322		46.18								
19		60					13.56	32		13.88	19	PAID IN FULL MAY 14 1956			13.88								
20				33			8.16	16		8.28	20	PAID IN FULL MAY 31 1956	27493		8.28								
		135 851 386	17 = 262 284 = 625 511 = 897				87.20 125.64 212.84	308		216.12					156.46		9.60					50.06	

Assessment Roll and ... List of Real Property in the ... of ... Cass County, Minnesota, for Taxes for the Year 1955.

Form 5CD (35)

Indicate Type of Property: R-Residential, C-Commercial, I-Industrial, U-Utility, F-Farm

Sec 5 - 140 - 27
Lot 4

1. Roland Edwards 6.0 acs.
2. Clarence + Elizabeth Stresnak 7.5 acs.
3. " " " .25 acs.
4. Guy Wm. + Belle Thompson .50 acs.
5. " " " .25 "
6. Dorothy E. Wackman .50 "
7. " " 1.0 "
8. " " .50 "
9. Marion Olson + Irene Larson .75 acs.
10. Byron + Irma Sherwood 4.00 "



Line	In Whose Name Assessed	Description	Valuation (School District)	Valuation (School District)	Tax Including State Homestead	State Tax on Non-Homestead	Total Taxes	Line	When Paid	Number of Receipt	March Settlement 1956	June Settlement 1956	Delinquent
1		NE¼						1					
2		NW¼						2					
3		SW¼						3					
4		SE¼						4					
5								5					
6		NE¼						6					
7								7					
8	Roland Edwards	Lot 4 less S... SW¼	# 8		180		180	8					180 / 198
9	Clarence E & Elizabeth M. Stresnak	S.50' of N.1 SE¼	5		112	02	114	9	PAID IN FULL MAY 31 1956	12751		114	
10	" " "	S.50' of N.2	65		1468	34	1502	10	PAID IN FULL MAY 31 1956			1502	
11	Guy Wm + Bella Thompson	S.150' of N.3 NE¼	67		1514	34	1548	11	PAID IN FULL MAY 28 1956	6236		1548	
12	Dorothy E. Wackman	S.75' of N.4 NW¼	67		1514	34	1548	12	PAID IN FULL JAN 31 1956		1548		
13	" "	S.75' of N.5 SW¼	58		1310	30	1340	13	PAID IN FULL JAN 31 1956	656	1340		
14	" "	S.75' of N.5 SE¼	18		406	08	414	14	PAID IN FULL JAN 31 1956		414		
15	Marion Olson + Iris Larson	S.100' of N.6	17		384	08	392	15	PAID IN FULL MAY 31 1956	12749		392	
16	Byron & Irma Sherwood	S.450' of N... NE¼		182	4476	94	4570	16	PAID IN FULL MAY 31 1956	12744		4570	
17	John T. Graham, Gloria Graham	... NW¼						17					
18		SW¼						18					
19		SE¼						19					
20			# 8 / 297 / 305	— = 8 / 182 = 479 / 182 = 487	6888 / 4476 / 11364	244	116 08	20			3362	8126	180

Ever's Shores

Birchwood Shores

Brookman's Lig...



Assessment Roll and Tax Roll of the Town of Inkpe of Cass County, Minnesota, for Taxes for the Year 1955.

*Indicate Type of Property: R - Residential, C - Commercial, I - Industrial, U - Utility, F - Farm

Form 5CD-(55) 30,000-10-55 COMPANY, MINNEAPOLIS

In Whose Name Assessed	To Whom Transferred		Description of Property: Subdivision	Sec. or Lot	Town or Block	Rng.	Number of Acres of Land (Acres / 100ths)	No. School District	Indicate Homestead Tax or No	Indicate Agricultural Tax or No	* Indicate Type of Property	True and Full Valuations: Land Exclusive of Structures and Improvements (Dollars)	Buildings and Other Structures (Dollars)	Machinery Permanently Attached to Real Estate (Dollars)	Total True and Full Value (Dollars)	Assessed Valuations: Rural: Homestead Up to $4,000 20% (Dollars)	Rural: Over $4,000 and Non-Homestead 33⅓% (Dollars)	All Other: Homestead Up to $4,000 25% (Dollars)	All Other: Over $4,000 Non-Homestead 40% (Dollars)	Machinery Permanently Attached to Real Estate 33⅓% (Dollars)	Total Assessed Value (Dollars)	Total Amount Value as Equalized by the Board of Review (Dollars)	Final Equalized Value (Dollars)
		1	NE¼ of NE¼	5	143	21		Un															
		2	NW¼ of NE¼																				
		3	SW¼ of NE¼																				
		4	SE¼ of NE¼																				
		5																					
		6	NE¼ of NW¼																				
		7	NW¼ of NW¼																				
Roland Edwards		8	Lot 4 less S 450' & less S 595' of NW¼ of NW¼ N 675'				6		Yes	Yes													
Clarence E. + Elizabeth M. Stresnak		9	S 50' of N 150' of Lot 4 SE¼ of NW¼				75		No	"													
" "		10	S 50' of N 200' of Lot 4				25		"	"													
Guy Wm. + Lillian Thompson		11	S 150' of N 350' of Lot 4 NE¼ of SW¼				75		"	"													
Dorothy E. Workman		12	S 75' of N 425' of Lot 4 NW¼ of SW¼				50		"	"													
" "		13	S 15' of N 500' of Lot 4						"	"													
" "		14	S 45' of N 515' of Lot 4 SE¼ of SW¼				50		"	"													
Marvin Olson + Iris Larson		15	S 100' of N 675' of Lot 4				75		"	"													
Lyon + Irma Sheppard		16	S 450' of Lot 4 SE¼ of SW¼				2		"	No													
John J. Kuhn, Gloria Kuhn		17	East of Lot 4 NW¼ of SE¼																				
		18	SW¼ of SE¼																				
		19	SE¼ of SE¼																				
		20																					
							1250																

Cass County, Minnesota, for Taxes for the Year 1955.

Sold for Taxes	Validations by School Districts as Equalized by Department of Taxation: District No. / Rate ... Mills (Dollars)	District No. / Rate ... Mills (Dollars)	District No. / Rate ... Mills (Dollars)	District No. / Rate ... Mills (Dollars)	District No. / Rate ... Mills (Dollars)	District No. / Rate ... Mills (Dollars)	Tax including State Homestead ... Mills ($ cts.)	State Tax on Non-Homestead 6.1 Mills ($ cts.)	Special Taxes ($ cts.)	Total Taxes ($ cts.)		Paid	When Paid (Month Day Year)	Number of Receipt	March Settlement 1956 ($ cts.)	June Settlement 1956 ($ cts.)	Penalty ($ cts.)	November Settlement 1956 ($ cts.)	Penalty ($ cts.)	Collections to Five Months in January 1957 ($ cts.)	Penalty ($ cts.)	Delinquent on First Monday in January 1957 ($ cts.)	Total Delinquent Tax and Penalty ($ cts.)	Remarks
											1													
											2													
											3													
											4													
											5													
											6													
											7													
	#8						180			180	8											180	198	
	5						112	02		114	9	PAID IN FULL	MAY 31 1956			1 14								
	65						146	34		150 2	10	PAID IN FULL	MAY 31 1956	12751		150 2								
	67						154	34		154 8	11	PAID IN FULL	MAY 28 1956	6236		154 5								
	67						154	34		154 8	12	PAID IN FULL	JAN 31 1956		15 45									
	58						131	30		134 0	13	PAID IN FULL	JAN 31 1956	6056	13 40									
	18						40	08		41 4	14	PAID IN FULL	JAN 31 1956		41 4									
	17						38	08		39 2	15	PAID IN FULL	MAY 31 1956	12744		39 2								
			182				447	94		457 0	16	PAID IN FULL	MAY 31 1956	12744		457 0								
											17													
											18													
											19													
											20													
	#8	— 8					688																	
	297	182 479					447 6	27 4		116 08					23 02	91 26						180		
	305	182 487					113 64																	

Assessment Roll and Tax List of Real Property in the Town of Prelipe, Cass County, Minnesota, for Taxes for the Year 1955.

Form 5CD (55) [illegible]

Indicate Type of Property: R-Residential, C-Commercial, I-Industrial, U-Utility, F-Farm

	In Whose Name Assessed	To Whom Transferred	Description of Property: Subdivision	Sec. or Lot	Town or Block	Rng.	Number of Acres of Land (Acres / 100ths)	Sch. School District	Indicate Homestead Tax on Yes	Indicate Homestead Tax on No	Indicate Type of Property	True and Full Valuations: Land Exclusive of Structures and Improvements	Buildings and Other Structures	Machinery Permanently Attached to Real Estate	Total True and Full Value	Assessed Valuations: Rural: Homestead Up to $4,000 20%	Rural: Over $4,000 and Non-Homestead 33⅓%	All Other: Homestead Up to $1,000 25%	All Other: Over $1,000 and Non-Homestead 40%	Machinery Permanently Attached to Real Estate 33⅓%	Total Assessed Value	Total Assessed Value as Equalized by the Board of Review	Final Equalized Value
							Acres					Dollars	Dollars	Dollars	Dollars	Dollars	Dollars	Dollars	Dollars	Dollars	Dollars	Dollars	Dollars
1	Clifford J. & Laird R. Reagan		NE¼ of NE¼ Lot 1	6	140	27	37.06	Un	yes	yes													
2	Richard Edwards		NW¼ of NE¼ Lot 2				31.90		no	"													
3	" "		SW¼ of NE¼				40		"	"													
4	W. H. Lilyquist		SE¼ of NE¼ (Assessed)				27.50		yes	"													
5	Raymond & Eleanor Smith		266' of N 516' of E 330' of SE¼ of SE¼				.50		no	"													A 126
6	John & Muriel Wheeler		NE¼ of NW¼ Lot 3				38.74		yes	"													
7	" " "		NW¼ of NW¼ Lot 4				24.64		"	"													
8	" " "		SW¼ of NW¼ Lot 5				34.31		"	"													
9	Wyman E. & Hattie E. Kent		SE¼ of NW¼				40		no	"													
10	Gordon J. & Ruby June Lilyquist		(.214) of N 530' of E 330' of SE¼ of NE¼				.2		yes	"													
11	Ernest L. & Marian L. Ford		NE¼ of SW¼				40		"	"													
12	" " "		NW¼ of SW¼ Lot 6				24.41		"	"													
13	J. C. Ford		SW¼ (exc NW¼) Lot 7 (less 1 acre)				40.26		"	"													
14			SE¼ of SW¼ Lot 8																				
15	Lorin J. & Marie Sorensen		100 acs of the E 20 rds of center line of the S. 3/4 of sec. (approx)				10		no	no													
16	LeRoy A. Laville Belp		Lot 10 Less 20' x 20' & Less W 20' of SE¼ of SE¼				16.24		"	yes													
17	Walter H. Lilyquist		SW¼ of SE¼ (and)				35.50		yes	"													
18			SW¼ of SE¼ Lot 9																				
19	Wm. E. Lot ½ w to Robert J. Burnevyset & yes E. Estelle Wal		SE¼ of SE¼ (W 20 rds of Lot 10)				10		no	"													
20	W. H. Lilyquist		N¾ of NW¼ of SE¼ & 20' x 20' in NW Cor of Lot 10				30.01		yes	"													
							478.07																

Town Land for 1955

	Sold for Taxes	Validations by School Districts as Equalized by Department of Taxation: District No. ..... Rate ..... Mills	District No. ..... Rate ..... Mills	District No. ..... Rate ..... Mills	District No. ..... Rate ..... Mills	District No. ..... Rate ..... Mills	Tax Including State Homestead ..... Mills	State Tax on Non-Homestead 5.17 Mills	Special Taxes	Total Taxes		Paid	When Paid (Month Day Year)	Number of Receipt	March Settlement 1956	June Settlement 1956	Penalty	November Settlement 1956	Penalty	Collections to First Monday in January 1957	Penalty	Delinquent on First Monday in January 1957	Penalty	Total Delinquent Tax and Penalty	Remarks
		Dollars	Dollars	Dollars	Dollars	Dollars	$ cts.	$ cts.	$ cts.	$ cts.					$ cts.	$ cts.	$ cts.	$ cts.	$ cts.	$ cts.	$ cts.	$ cts.	$ cts.	$ cts.	
1		96					21.68			21.68	1	PAID IN FULL	MAY 31 1956	12755		21.68									
2		77					17.40	40		17.80	2													17.80 & 1958	
3		77					17.40	40		17.80	3													17.80 & 1958	
4	SOLD FOR TAXES	126					28.46			28.46	4	PAID IN FULL	JUL 11 1956	10560				28.46	.57						
5		2					.46			.46	5	PAID IN FULL	MAY 31 1956	12756		.46									
6		42					9.48			9.48	6	2nd Half Paid 1st Half Paid	OCT 27 1956 MAY 24 1956												
7		61					13.78			13.78	7	2nd Half Paid 1st Half Paid	OCT 27 1956 MAY 24 1956	8421		10.13		10.13							
8		31					7.00			7.00	8	2nd Half Paid 1st Half Paid	OCT 27 1956 MAY 24 1956	7464											
9		83					18.74	42		19.16	9	PAID IN FULL	MAY 31 1956	12757		19.16									
10		5					1.12			1.12	10	PAID IN FULL	MAY 31 1956	12758		1.12									
11		46					10.40			10.40	11	PAID IN FULL	MAY 28 1956	6911		10.92									
12		51					11.52			11.52	12	PAID IN FULL	MAY 28 1956												
13		68					15.36			15.36	13	2nd Half Paid 1st Half Paid	OCT 27 1956 MAY 31 1956	7464 12766		7.68		7.68							
14											14														
15			85				20.90	44		21.34	15	PAID IN FULL	MAY 31 1956	12753		21.34									
16		76					17.16	40		17.56	16	PAID IN FULL	MAY 31 1956	12754		17.56									
17	SOLD FOR TAXES	29					6.56			6.56	17	PAID IN FULL	JUL 13 1956	10577				6.56	.12						
18											18														
19		30					6.78	16		6.94	19	PAID IN FULL	MAY 31 1956	12752		6.94									
20		36					8.14			8.14	20	PAID IN FULL	JUL 13 1956	10577				8.14	.17						
		591	- 591				21144																		
		348	85 = 433				2090	222		23456						13294		6597						3560	
		936	85 = 1021				23234																		

Ernest L. Shores

Blackwood Shores

Blackwood Lake

Assessment Roll and Tax List of Real Property in the Town of Inkpa, Cass County, Minnesota, for Taxes for the Year 1955.

Form ACD (55) [illegible]

*Indicate Type of Property: R - Residential, C - Commercial, I - Industrial, U - Utility, F - Farm

	IN WHOSE NAME ASSESSED	TO WHOM TRANSFERRED	DESCRIPTION OF PROPERTY: SUBDIVISION	Sec. Lot	Town Blo. Block	Rng.	Number of Acres of Land: Acres	100ths	No. School District	Indicate Agricultural Tax w. No	Indicate Agricultural Tax w. No	* Indicate Type of Property	TRUE AND FULL VALUATIONS: LAND Exclusive of Structures and Improvements (Dollars)	BUILDINGS and Other Structures (Dollars)	MACHINERY Permanently Attached to Real Estate (Dollars)	TOTAL True and Full Value (Dollars)	ASSESSED VALUATIONS: RURAL: Homestead Up to $4,000 20% (Dollars)	RURAL: Over $4,000 and Non-Homestead 33⅓% (Dollars)	ALL OTHER: Homestead Up to $1,000 25% (Dollars)	ALL OTHER: Over $1,000 and Non-Homestead 40% (Dollars)	MACHINERY Permanently Attached to Real Estate 33⅓% (Dollars)	TOTAL ASSESSED VALUE (Dollars)	Total Assessed Value as Equalized by the Board of Review (Dollars)	FINAL EQUALIZED VALUE (Dollars)
1			NE¼ of NE¼	6	4027				4m															
2			NW¼ of NE¼																					
3			SW¼ of NE¼																					
4			SE¼ of NE¼																					
5	Eugene + Sertonna Bilyeu		266' of N 627' of E 330' of SE¼ of NE¼																					
6			NE¼ of NW¼																					
7			NW¼ of NW¼																					
8			SW¼ of NW¼																					
9			SE¼ of NW¼																					
10	Chester + Rena Allen		266' of N 627' of E 330' of SE¼ of NE¼																					
11			NE¼ of SW¼																					
12			NW¼ of SW¼																					
13			SW¼ of SW¼																					
14			SE¼ of SW¼																					
15	Lorraine + Kenneth R. Socord		66 X 330 of Lot 6 NW¼																					
16			NE¼ of SE¼																					
17			NW¼ of SE¼																					
18			SW¼ of SE¼																					
19			SE¼ of SE¼																					
20	Janet + Donald Brown		66 X 330 of Lot 6																					

TABULATION

	SOLD FOR TAXES	TAXATIONS BY SCHOOL DISTRICTS AS EQUALIZED BY DEPARTMENT OF TAXATION: District No. ..... Rate ..... Mills (Dollars)	District No. ..... Rate ..... Mills (Dollars)	District No. ..... Rate ..... Mills (Dollars)	District No. ..... Rate ..... Mills (Dollars)	District No. ..... Rate ..... Mills (Dollars)	District No. ..... Rate ..... Mills (Dollars)	Tax including State Homestead ..... Mills ($ cts.)	State Tax on Non-Homestead ..... Mills ($ cts.)	SPECIAL TAXES ($ cts.)	TOTAL TAXES ($ cts.)		PAID	WHEN PAID: Month Day Year	Number of Receipt	March Settlement 1956 ($ cts.)	June Settlement 1956 ($ cts.)	Penalty ($ cts.)	November Settlement 1956 ($ cts.)	Penalty ($ cts.)	Collections to First Monday in January 1957 ($ cts.)	Penalty ($ cts.)	Delinquent on First Monday in January 1957 ($ cts.)	Total Delinquent Tax and Penalty ($ cts.)	REMARKS
1												1													
2												2													
3												3													
4												4													
5												5													
6												6													
7												7													
8												8													
9												9													
10												10													
11												11													
12												12													
13												13													
14												14													
15												15													
16												16													
17												17													
18												18													
19												19													
20												20													

Ever'n Shores

Birchwood Shores

Broadcast's Acres

Assessment Roll and Tax List of Real Property in the Town of Felipe, Cass County, Minnesota, for Taxes for the Year 1955.

Form 1CD (55) [illegible]

*Indicate Type of Property: R-Residential, C-Commercial, I-Industrial, U-Utility, F-Farm

	IN WHOSE NAME ASSESSED	TO WHOM TRANSFERRED	DESCRIPTION OF PROPERTY: SUBDIVISION	Sec. or Lot	Town or Block	Rng.	Number of Acres: Acres	Number of Acres: 100ths	No. School District	Indicate Homestead Tax or No	Indicate Non-Homestead Tax or No	Indicate Type of Personal Property	TRUE AND FULL VALUATIONS: LAND Exclusive of Structures and Improvements (Dollars)	BUILDINGS and Other Structures (Dollars)	MACHINERY Permanently Attached to Real Estate (Dollars)	TOTAL True and Full Value (Dollars)	ASSESSED VALUATIONS: RURAL: Homestead Up to $4,000 20% (Dollars)	RURAL: Over $4,000 and Non-Homestead 33⅓% (Dollars)	ALL OTHER: Homestead Up to $4,000 25% (Dollars)	ALL OTHER: Over $4,000 and Non-Homestead 40% (Dollars)	MACHINERY Permanently Attached to Real Estate 33⅓% (Dollars)	TOTAL ASSESSED VALUE (Dollars)	Total Assessed Value as Equalized by the Board of Review (Dollars)	FINAL EQUALIZED VALUE (Dollars)
			1 NE¼ of NE¼				14 62	8		UM														
	State of Minnesota		2 NW¼ of NE¼ Lot 4																					
	State of Minnesota		3 SW¼ of NE¼ Lot 3																					
			4 SE¼ of NE¼																					
			5																					
	State of Minnesota		6 NE¼ of NW¼ Lot 5																					
	State of Minnesota		7 NW¼ of NW¼ Lot 6																					
	State of Minnesota		8 SW¼ of NW¼ Lot 7																					
	State of Minnesota		9 SE¼ of NW¼																					
			10																					
	State of Minnesota		11 NE¼ of SW¼																					
	State of Minnesota		12 NW¼ of SW¼ Lot 8																					
	State of Minnesota		13 SW¼ of SW¼ Lot 9																					
	State of Minnesota		14 SE¼ of SW¼																					
			15																					
			16 NE¼ of SE¼																					
	F. A. Knoeppel		17 NW¼ of SE¼ Lot 2				45	15		no	yes													
	State of Minnesota		18 SW¼ of SE¼																					
	P. J. Kelly & G. E. Rydell		19 SE¼ of SE¼ Lot 1				24	50		"	"													
			20																					
							70	65																

	SOLD FOR TAXES	VALUATIONS BY SCHOOL DISTRICTS AS EQUALIZED BY DEPARTMENT OF TAXATION: District No. / Rate / Mills (Dollars)	District No. / Rate / Mills (Dollars)	District No. / Rate / Mills (Dollars)	District No. / Rate / Mills (Dollars)	District No. / Rate / Mills (Dollars)	Tax Including State Homestead (Mills) ($ cts.)	State Tax on Non-Homestead (Mills) ($ cts.)	SPECIAL TAXES ($ cts.)	TOTAL TAXES ($ cts.)		PAID	WHEN PAID: Month Day Year	Number of Receipt	March Settlement 1956 ($ cts.)	June Settlement 1956 ($ cts.)	Penalty ($ cts.)	November Settlement 1956 ($ cts.)	Penalty ($ cts.)	Collections to First Monday in January 1957 ($ cts.)	Penalty ($ cts.)	Delinquent on First Monday in January 1957 ($ cts.)	Total Delinquent Tax and Penalty ($ cts.)	REMARKS
1											1													
2											2													
3											3													
4											4													
5											5													
6											6													
7											7													
8											8													
9											9													
10											10													
11											11													
12											12													
13											13													
14											14													
15											15													
16											16													
17		77					17 40	40		17 80	17	PAID IN FULL	APR 2 1956	5203		17 80								
18											18													
19		66					14 90	34		15 24	19	PAID IN FULL	APR 21 1956	5284		15 24								
20											20													
		143					32 30	74		33 04						33 04								

State of Minnesota
Historical Society
Documents Unit

Assessment Roll and Tax List of Real Property in the Town of Inlinger, Cass County, Minnesota, for Taxes for the Year 1955.

Form 5CU (153) BURLI-DATE COMPANY, MINNEAPOLIS

Indicate Type of Property: R-Residential, C-Commercial, I-Industrial, U-Utility, F-Farm

	In Whose Name Assessed	To Whom Transferred	Description of Property: Subdivision	Sec. or Lot	Town or Block	Rng	Number of Acres of Land: Acres	100ths	Sch. District	Indicate Improved Land by Yes	Indicate Agricultural Land by Yes or No	Indicate Type of Property	True and Full Valuations: Land Exclusive of Structures and Improvements (Dollars)	Buildings and Other Structures (Dollars)	Machinery Permanently Attached to Real Estate (Dollars)	Total True and Full Value (Dollars)	Assessed Valuations: Rural: Homestead Up to $1,200 20% (Dollars)	Rural: Over $1,200 and Non-Homestead 33⅓% (Dollars)	All Other: Homestead Up to $4,000 25% (Dollars)	All Other: Over $4,000 and Non-Homestead 40% (Dollars)	Machinery Permanently Attached to Real Estate 33⅓% (Dollars)	Total Assessed Value (Dollars)	Total Assessed Value to Be Equalized by the Board of Review (Dollars)	Final Equalized Value (Dollars)
	Robert J. + Myrtle H. Lewis		Part of S½ of Sec 8 th																					
	State of Minnesota		1 NE¼ of NE¼	8	140	21																		
	State of Minnesota		2 NW¼ of NE¼																					
	Carl O + Edith Peterson		3 SW¼ of NE¼ Lot 2					5.25		Yes	Yes													
	Gordon L Pastewicker		4 SE¼ of NE¼					40		"	"													
	W. R. Clemens		5 That part of E½ of England Lot 4 of 4					5		Yes	"													
	Carl O + Edith Peterson		6 Hoff NE¼ of NW¼ Part thereof 1.2 acres (Less 1 acre of 1.2 acres)					1.23		Yes	"			570 acres assessment 1956										
	Duke Wood		7 ~~NW¼ of NW¼~~ 150' x 132 rds, E of Hwy (33 rds)																					
	Thomas M. Cosker		8 $200' W 600' of Lot 2																					
	Hugh Larson		9 N 200' of S 400' of W 600' of ~~SW¼ of NW¼~~ Lot 2																					
	Gordon L Pastewicker		10 all of Lot 2 except the N 200' of S 400' of W 600'																					
			11 NE¼ of SW¼																					
	A. C. + Letta Nelkerson		12 12.7 acres of Lot 1 ~~NW¼ of SW¼~~					12.7																
			13 SW¼ of SW¼																					
			14 SE¼ of SW¼																					
	Allan Berglund		15 N 150' of S 1/4 lying 122 rds E of W line of Sec 3430 ft N of the Sec line					4.54		No	"													
	Leonard Berge		16 NE¼ of SE¼					40		"	"													
	State of Minnesota		17 N½ of SE¼ Lot 2																					
	State of Minnesota		18 SW¼ of SE¼																					
	State of Minnesota		19 SE¼ of SE¼																					
	Frank + Secretary Erwin 1/3 + Richard C + Lawrence J. Morrison 1/3 + Frank P. Quinn Trustee 1/3 in Trust for Quinn Family Trust		20 Part of Lot 4 W of Line					4		"	"													
								160.09																

Cass County, Minnesota, for Taxes for the Year 1955.

	Sold for Taxes	Valuations by School Districts as Equalized by Department of Taxation: District No. ..... Rate ..... Mills	District No. ..... Rate ..... Mills	District No. ..... Rate ..... Mills	District No. ..... Rate ..... Mills	District No. ..... Rate ..... Mills	District No. ..... Rate ..... Mills	Tax including State Homestead ..... Mills	State Tax on Non-Homestead 5.19 Mills	Special Taxes	Total Taxes		Paid	When Paid	Number of Receipt	March Settlement 1956	June Settlement 1956	Penalty	November Settlement 1956	Penalty	Collections to First Monday in January 1957	Penalty	Delinquent on First Monday in January 1957	Total Delinquent Tax and Penalty	Remarks
		Dollars	Dollars	Dollars	Dollars	Dollars	Dollars	$ cts.	$ cts.	$ cts.	$ cts.			Month Day Year		$ cts.	$ cts.	$ cts.	$ cts.	$ cts.	$ cts.	$ cts.	$ cts.	$ cts.	
1												1													
2												2													
3			36					8.14			8.14	3	PAID IN FULL	MAY 31 1956	12764		8.14								
4			33					7.46			7.46	4	PAID IN FULL	MAY 31 1956	12761		7.46								
5			48					10.84	.24		11.08	5	PAID IN FULL	MAY 31 1956	12760		11.08								
6			149					33.66			33.66	6	PAID IN FULL	MAY 31 1956	12764		33.66								
7												7													
8												8													
9												9													
10												10													
11												11													
12												12													
13												13													
14												14													
15			70					9.04	.20		9.24	15	PAID IN FULL	MAY 31 1956	12751		9.24								
16	SOLD FOR TAXES		56					12.44	.28		12.72	16										12.72			
17												17													
18												18													
19												19													
20			125					28.24	.64		28.88	20	PAID IN FULL	MAY 31 1956	6150		28.88								
			218					10.80	.36		11.16						7.84					12.72			
			268																						
			286																						

Emer's Shores

Birchwood Shores

Broomm's Lake

Assessment Roll and Tax List of Real Property in the Town of Felipe, Cass County, Minnesota, for Taxes for the Year 1955.

*Indicate Type of Property: R - Residential, C - Commercial, I - Industrial, U - Utility, F - Farm

	IN WHOSE NAME ASSESSED	TO WHOM TRANSFERRED		DESCRIPTION OF PROPERTY: SUBDIVISION	Sec. or Lot	Town or Block	Rng.	Number of Acres of Land: Acres	Title	Non-School District	Indicate Homestead by Yes or No	Indicate Left-hand Tax or No	*Indicate type of Property	TRUE AND FULL VALUATIONS: LAND Exclusive of Structures and Improvements	BUILDINGS and Other Structures	MACHINERY Permanently Attached to Real Estate	TOTAL True and Full Value	ASSESSED VALUATIONS: RURAL: Homestead Up to $6,000 20%	RURAL: Over $6,000 and Non-Homestead 33⅓%	ALL OTHER: Homestead Up to $3,000 25%	ALL OTHER: Over $3,000 and Non-Homestead 40%	MACHINERY Permanently Attached to Real Estate 33⅓%	TOTAL ASSESSED VALUE	Total Assessed Value as Equalized by the Board of Review	FINAL EQUALIZED VALUE
								Acres						Dollars	Dollars	Dollars	Dollars	Dollars	Dollars	Dollars	Dollars	Dollars	Dollars	Dollars	Dollars
1	Eldon R. & Martha Schofoll		1	NE¼ of NE¼	4	140	29	40		Wa	Yes	Yes													
2	Lewis A. & Wayne R. Wheeler		2	NW¼ of NE¼				40			No	"													
3	State of Minnesota		3	SW¼ of NE¼																					
4	State of Minnesota		4	SE¼ of NE¼																					
5			5																						
6	William N. & Rose Lang		6	NE¼ of NW¼				40			No	"													
7	Wm. N. & Rose Lang		7	NW¼ of NW¼				40				"													
8	State of Minnesota		8	SW¼ of NW¼																					
9	State of Minnesota		9	SE¼ of NW¼																					
10			10																						
11	State of Minnesota		11	NE¼ of SW¼																					
12	State of Minnesota		12	NW¼ of SW¼																					
13	Jack Johnson State of Minnesota		13	SW¼ of SW¼				~~40~~			4	"													
14	State of Minnesota		14	SE¼ of SW¼																					
15			15																						
16	State of Minnesota		16	NE¼ of SE¼																					
17	State of Minnesota		17	NW¼ of SE¼																					
18	State of Minnesota		18	SW¼ of SE¼																					
19	State of Minnesota		19	SE¼ of SE¼																					
20			20					200																	

	SOLD FOR TAXES	VALUATIONS BY SCHOOL DISTRICTS AS EQUALIZED BY DEPARTMENT OF TAXATION: District No. ..... Rate ..... Mills	District No. ..... Rate ..... Mills	District No. ..... Rate ..... Mills	District No. ..... Rate ..... Mills	District No. ..... Rate ..... Mills	Tax including State Homestead ..... Mills	State Tax on Non-Homestead ..... Mills	SPECIAL TAXES	TOTAL TAXES		PAID	WHEN PAID: Month Day Year	Number of Receipt	March Settlement 1956	June Settlement 1956	Penalty	November Settlement 1956	Penalty	Collections to First Monday in January 1957	Penalty	Delinquent on First Monday in January 1957	Total Delinquent Tax and Penalty	REMARKS
		Dollars	Dollars	Dollars	Dollars	Dollars	$ cts.	$ cts.	$ cts.	$ cts.					$ cts.	$ cts.	$ cts.	$ cts.	$ cts.	$ cts.	$ cts.	$ cts.	$ cts.	
1		24					54			54	1	2nd Half Paid 1st Half Paid	OCT 31 1956 MAY 31 1956	16131 12763		27		27						
2		100					22 58	5		231	2	2nd Half Paid 1st Half Paid	SEP 18 1956 MAY 31 1956	14012 12764		115		115						
3											3													
4											4													
5											5													
6	D PRE TAXES	66					1490	34		1524	6	F										1524		
7		80					1808	4		1820	7											1856		
8											8													
9											9													
10											10													
11											11													
12											12													
13											13													
14											14													
15											15													
16											16													
17											17													
18											18													
19											19													
20		24 246 270					6098	148		6246	20					1426		1426				3077		

Assessment Roll and Tax List of Real Property in the Town of Inelip, Cass County, Minnesota, for Taxes for the Year 1955.

Form 3CD (35) [illegible]

*Indicate Type of Property: R - Residential, C - Commercial, I - Industrial, U - Utility, F - Farm

	In Whose Name Assessed	To Whom Transferred	Description of Property: Subdivision	Sec. or Lot	Town or Block	Rng.	Number of Acres of Land (100ths)	No. School District	Indicate Homestead Tax in Sec.	Indicate Agricultural Tax in Sec.	Indicate Type of Property	True and Full Valuations: Land Exclusive of Structures and Improvements	Buildings and Other Structures	Machinery Permanently Attached to Real Estate	Total True and Full Value	Assessed Valuations: Rural: Homestead Up to $1,000 20%	Rural: Over $1,000 and Non-Homestead 33⅓%	All Other: Homestead Up to $1,000 25%	All Other: Over $1,000 and Non-Homestead 40%	All Other: Machinery Permanently Attached to Real Estate 33⅓%	Total Assessed Value	Total Assessed Value as Equalized by the Board of Review	Final Equalized Value
							Acres					Dollars	Dollars	Dollars	Dollars	Dollars	Dollars	Dollars	Dollars	Dollars	Dollars	Dollars	Dollars
1	Wesley E. & Noreen J. Carpenter		NE¼ of NE¼	10	140	27	40	Un	Yes	Yes													
2	" " "		NW¼ of NE¼				40	"	"														
3	Eldon B. & Martha Oberfoell		SW¼ of NE¼				40	"	"														
4	Wesley E. & Noreen J. Carpenter		SE¼ of NE¼				40	"	"														
5																							
6	Lewis G. & Dorayne Wheeler		NE¼ of NW¼				40	"	"														
7	Eldon B. & Martha Oberfoell		NW¼ of NW¼				40	"	"														
8	" "		SW¼ of NW¼				40	"	"														
9	" "		SE¼ of NW¼				40	"	"														
10																							
11	" " "		NE¼ of SW¼				40	"	"														
12	" " "		NW¼ of SW¼				40	"	"														
13	" " "		SW¼ of SW¼				40	"	"														
14	" " "		SE¼ of SW¼				40	"	"														
15																							
16	Wesley E. & Noreen Carpenter		NE¼ of SE¼				40	"	"														
17	State of Minnesota		NW¼ of SE¼																				
18	State of Minnesota		SW¼ of SE¼																				
19	State of Minnesota		SE¼ of SE¼																				
20																							
							560																

Cass County, Minnesota, for Taxes for the Year 1955.

	Sold for Taxes	Validations by School Districts as Equalized by Department of Taxation: District No. ..... Rate ..... Mills	Districts	Districts	Districts	Districts	Tax Including State Homestead ..... Mills	State Tax on Non-Homestead ..... Mills	Special Taxes	Total Taxes	Paid	When Paid: Month Day Year	Number of Receipt	March Settlement 1956	June Settlement 1956	Penalty	November Settlement 1956	Penalty	Collections on First Monday in January 1957	Penalty	Delinquent on First Monday in January 1957	Total Delinquent Tax and Penalty	Remarks
		Dollars	Dollars	Dollars	Dollars	Dollars	$ cts.	$ cts.	$ cts.	$ cts.				$ cts.	$ cts.	$ cts.	$ cts.	$ cts.	$ cts.	$ cts.	$ cts.	$ cts.	
1	SOLD FOR TAXES	# 40					904			904	2nd Half Paid / 1st Half Paid	SEP 7 1956 / MAR 19 1956	13656 / 5143		452		452						
2	SOLD FOR TAXES	# 32					722			722	2nd Half Paid / 1st Half Paid	SEP 7 1956 / MAR 19 1956	13657 / 5144		361		361						
3		# 24					542			542	2nd Half Paid / 1st Half Paid	MAY 31 1956	14131 / 12765		271		271						
4		# 24					542			542	2nd Half Paid / 1st Half Paid	SEP 7 1956 / MAR 19 1956	13658 / 5145		271		271						
5																							
6		# 56					1264			1264	2nd Half Paid / 1st Half Paid	SEP 18 1956 / MAY 31 1956	14012 / 12766		632		632						
7		# 36					814			814	2nd Half Paid / 1st Half Paid	OCT 11 1956 / MAY 31 1956			407		407						
8		# 66					1490			1490	2nd Half Paid / 1st Half Paid	OCT 31 1956 / MAY 31 1956			745		745						
9		# 76					1716			1716	Balance Paid / Part Paid	OCT 31 1956 / MAR 21 1957	14131 / 12765		924		792						
10																							
11		# 36					814			814	2nd Half Paid / 1st Half Paid	OCT 11 1956 / MAY 31 1956			407		407						
12		# 31					700			700	2nd Half Paid / 1st Half Paid	OCT 11 1956 / MAY 31 1956			350		354						
13		# 31					700			700	2nd Half Paid / 1st Half Paid	OCT 31 1956 / MAY 31 1956			350		350						
14		# 36					814			814	2nd Half Paid / 1st Half Paid	OCT 31 1956 / MAY 31 1956			407		407						
15																							
16		# 36					814			814	2nd Half Paid / 1st Half Paid	SEP 7 1956 / MAR 19 1956	13659 / 5146		407		407						
17																							
18																							
19																							
20																							
		# 524					11836			11836					5918		5852						

Mary E. Shores

Richmond Shores

Woodward's Lunch

Assessment Roll and Tax List of Real Property in the Town of Inlinge, Cass County, Minnesota, for Taxes for the Year 1955.

Form 3CD (33)

Indicate Type of Property: R-Residential, C-Commercial, I-Industrial, U-Utility, F-Farm

	In Whose Name Assessed	To Whom Transferred		Description of Property: Subdivision	Sec. or Lot	Town or Block	Rng.	Number of Acres of Land (Acres / 100ths)	No. School District	Indicate Homestead Yes or No	Indicate Agricultural Yes or No	Indicate Type of Property	True and Full Valuations: Land Exclusive of Structures and Improvements (Dollars)	Buildings and Other Structures (Dollars)	Machinery Permanently Attached to Real Estate (Dollars)	Total True and Full Value (Dollars)	Assessed Valuations: Rural: Homestead Up to $4,000 20% (Dollars)	Rural: Over $4,000 and Non-Homestead 33⅓% (Dollars)	All Other: Homestead Up to $4,000 25% (Dollars)	All Other: Over $4,000 and Non-Homestead 40% (Dollars)	Machinery Permanently Attached to Real Estate 33⅓% (Dollars)	Total Assessed Value	Total Assessed Value as Equalized by the Board of Review (Dollars)	Final Equalized Value (Dollars)
	D.W. Farm Land Co.		1	NE¼ of NE¼	11	140	29	40	Un	No	Yes													
	Clarence Wheeler		2	NW¼ of NE¼				40		Yes	"													
	State of Minnesota		3	SW¼ of NE¼																				
	Elmer A. Hansen		4	SE¼ of NE¼				40					198	assessment 1955 of Town Lands										
			5																					
	Charles Wheeler		6	NE¼ of NW¼				40		"	"													
	Wesley E. & Marion J. Carpenter		7	NW¼ of NW¼				40		"	"													
	" " "		8	SW¼ of NW¼				40		"	"													
	State of Minnesota		9	SE¼ of NW¼																				
			10																					
	State of Minnesota		11	NE¼ of SW¼																				
	Wesley E. & Marion J. Carpenter		12	NW¼ of SW¼				40		"	"													
	State of Minnesota		13	SW¼ of SW¼																				
	N.P. Ry. Co.		14	SE¼ of SW¼				40		No	"													
			15																					
	Jack S. & Lorna B. Ross		16	NE¼ of SE¼				40		"	"													
	N.P. Ry. Co.		17	NW¼ of SE¼				40		"	"													
	State of Minnesota		18	SW¼ of SE¼																				
	Jack S. & Lorna B. Ross		19	SE¼ of SE¼				40		"	"													
			20																					
								440																

Cass County, Minnesota, for Taxes for the Year 1955.

	Sold for Taxes	Valuations by School Districts as Equalized by Department of Taxation: District No. ..... Rate ..... Mills	Tax including State Homestead ..... Mills	State Tax on Non-Homestead ..... Mills	Special Taxes	Total Taxes		Paid	When Paid (Month Day Year)	Number of Receipt	March Settlement 1955	June Settlement 1956	Penalty	November Settlement 1956	Penalty	Collections to First Monday in January 1957	Penalty	Delinquent on First Monday in January 1957	Penalty	Total Delinquent Tax and Penalty	Remarks
		Dollars	Dollars	Dollars	$ cts.	$ cts.					$ cts.	$ cts.	$ cts.	$ cts.	$ cts.	$ cts.	$ cts.	$ cts.	$ cts.	$ cts.	
1		66	1440	34		1524	1	PAID IN FULL	MAY 31 1956	11987		1524									
2		* 55	1207			1207	2	PAID IN FULL	MAY 31 1956	12065		1207									
3							3														
4		66	1440	34		1524	4	PAID IN FULL	MAY 31 1956	12766		1524									
5							5														
6		* 40	904			904	6	2nd Half Paid 1st Half Paid	OCT 15 1956 MAY 31 1956	12917 12741		452		402		50					
SOLD FOR TAXES		* 124	2800			2800	7	Balance Paid 1st Half Paid 2nd Half Paid	SEP 7 1956 MAR 19 1956 SEP 7 1956	13056 8165		9 1400		1409							
SOLD FOR TAXES		* 36	814			814	8	1st Half Paid	MAR 19 1956			407		407							
9							9														
10							10														
11							11														
SOLD FOR TAXES		* 36	814			814	12	2nd Half Paid 1st Half Paid	SEP 7 1956 MAR 19 1956	13056 8165		407		407							
13							13														
14		66	1440	34		1524	14	PAID IN FULL	MAY 31 1956	11987		1524									
15							15														
16		66	1440	34		1524	16	2nd Half Paid 1st Half Paid	OCT 13 1956 MAY 15 1956	12356 11639		762		762							
17		66	1440	34		1524	17	PAID IN FULL	MAY 31 1956	11997		1524									
18							18														
19		60	1356	32		1388	19	2nd Half Paid 1st Half Paid	OCT 13 1956 MAY 15 1956	12356 11627		694		694							
20							20														
		* 291 290 681	15088	202		15588						10960		4572		50					

Assessment Roll and Tax List of Real Property in the Town of Lieper, Cass County, Minnesota, for Taxes for the Year 1955.

Form 3CD (Supersedes Form 3BCD)

*Indicate Type of Property: R-Residential, C-Commercial, I-Industrial, U-Utility, F-Farm

	IN WHOSE NAME ASSESSED	TO WHOM TRANSFERRED		DESCRIPTION OF PROPERTY: SUBDIVISION	Sec. or Lot	Town or Block	Rng.	Number of Acres of Land: Acres	Mills	No. School District	Indicate Homestead Tax or No	Indicate Agricultural Tax or No	*Indicate Type of Property	TRUE AND FULL VALUATIONS: LAND Exclusive of Structures and Improvements (Dollars)	BUILDINGS and Other Structures (Dollars)	MACHINERY Permanently Attached to Real Estate (Dollars)	TOTAL True and Full Value (Dollars)	ASSESSED VALUATIONS: RURAL: Homestead Up to $4,000 20% (Dollars)	RURAL: Over $4,000 and Non-Homestead 33⅓% (Dollars)	ALL OTHER: Homestead Up to $4,000 25% (Dollars)	ALL OTHER: Over $4,000 and Non-Homestead 40% (Dollars)	MACHINERY Permanently Attached to Real Estate 33⅓% (Dollars)	TOTAL ASSESSED VALUE (Dollars)	Total Assessed Value as Equalized by the Board of Review (Dollars)	FINAL EQUALIZED VALUE (Dollars)
1	State of Minnesota		1	NE¼ of NE¼		12	46	27			UR															
2	State of Minnesota		2	NW¼ of NE¼																						
3	State of Minnesota		3	SW¼ of NE¼																						
4	State of Minnesota		4	SE¼ of NE¼																						
5			5																							
6	State of Minnesota		6	NE¼ of NW¼																						
7	Stuart Reasoner		7	NW¼ of NW¼				40			No	Yes														
8	State of Minnesota		8	SW¼ of NW¼																						
9	State of Minnesota		9	SE¼ of NW¼																						
10			10																							
11	State of Minnesota		11	NE¼ of SW¼																						
12	State of Minnesota		12	NW¼ of SW¼																						
13	State of Minnesota		13	SW¼ of SW¼																						
14	State of Minnesota		14	SE¼ of SW¼																						
15			15																							
16	State of Minnesota		16	NE¼ of SE¼																						
17	State of Minnesota		17	NW¼ of SE¼																						
18	State of Minnesota		18	SW¼ of SE¼																						
19	State of Minnesota		19	SE¼ of SE¼																						
20			20																							
								40																		

	SOLD FOR TAXES	VALUATIONS BY SCHOOL DISTRICTS AS EQUALIZED BY DEPARTMENT OF TAXATION: District No. / Rate ... Mills	District No. / Rate ... Mills	District No. / Rate ... Mills	District No. / Rate ... Mills	District No. / Rate ... Mills	Tax including State Homestead ... Mills	State Tax on Non-Homestead 5.17 Mills	SPECIAL TAXES	TOTAL TAXES		PAID	WHEN PAID: Month Day Year	Number of Receipt	March Settlement 1956	June Settlement 1956	Penalty	November Settlement 1956	Penalty	Collections to First Monday in January 1957	Penalty	Delinquent as Four Monday in January 1957	Total Delinquent Tax and Penalty	REMARKS
		Dollars	Dollars	Dollars	Dollars	Dollars	$ cts.	$ cts.	$ cts.	$ cts.					$ cts.	$ cts.	$ cts.	$ cts.	$ cts.	$ cts.	$ cts.	$ cts.	$ cts.	
1											1													
2											2													
3											3													
4											4													
5											5													
6											6													
7	1107 02 TAX29		40				9.04	2.0		9.24	7											9.24		
8											8													
9											9													
10											10													
11											11													
12											12													
13											13													
14											14													
15											15													
16											16													
17											17													
18											18													
19											19													
20											20													
			40				9.04	2.0		9.24												9.24		

Brer'g Shores

Birchwood Shores

Woodman's Lake

3963-27

3-16-27

Assessment Roll and Tax List of Real Property in the Town of Felipe, Cass County, Minnesota, for Taxes for the Year 1955.

Form 5C(2)33 (Revised-Tax Comm. Bulletin 3)

*Indicate Type of Property: R - Residential, C - Commercial, I - Industrial, U - Utility, F - Farm

	IN WHOSE NAME ASSESSED	TO WHOM TRANSFERRED		DESCRIPTION OF PROPERTY: SUBDIVISION	Sec. or Lot	Town or Block	Rng.	Number of Acres of Land: Acres	100ths	Sch. School District	Indicate Homestead Tax or No	Indicate Agricultural Tax or No	*Indicate Type of Property	TRUE AND FULL VALUATIONS: LAND Exclusive of Structures and Improvements (Dollars)	BUILDINGS and Other Structures (Dollars)	MACHINERY Permanently Attached to Real Estate (Dollars)	TOTAL True and Full Value (Dollars)	ASSESSED VALUATIONS: RURAL: Homestead Up to $4,000 20% (Dollars)	RURAL: Over $4,000 and Non-Homestead 33⅓% (Dollars)	ALL OTHER: Homestead Up to $4,000 25% (Dollars)	ALL OTHER: Over $4,000 and Non-Homestead 40% (Dollars)	ALL OTHER: MACHINERY Permanently Attached to Real Estate 33⅓% (Dollars)	TOTAL ASSESSED VALUE (Dollars)	Total Assessed Value as Equalized by the Board of Review (Dollars)	FINAL EQUALIZED VALUE (Dollars)
	State of Minnesota		1	NE¼ of NE¼	13	140	27			Unc															
	State of Minnesota		2	NW¼ of NE¼																					
	State of Minnesota		3	SW¼ of NE¼																					
	State of Minnesota		4	SE¼ of NE¼																					
			5																						
	State of Minnesota		6	NE¼ of NW¼																					
	Robert Mip		7	NW¼ of NW¼				40			Yes	Yes													
	Robert L. Mip		8	SW¼ of NW¼				40				"													
	State of Minnesota		9	SE¼ of NW¼																					
			10																						
	State of Minnesota		11	NE¼ of SW¼																					
	State of Minnesota		12	NW¼ of SW¼																					
	State of Minnesota		13	SW¼ of SW¼																					
	State of Minnesota		14	SE¼ of SW¼																					
			15																						
	State of Minnesota		16	NE¼ of SE¼																					
	Paul Mip		17	NW¼ of SE¼				40			No	Yes													
	State of Minnesota		18	SW¼ of SE¼																					
	State of Minnesota		19	SE¼ of SE¼																					
			20																						
								120																	

	SOLD FOR TAXES	VALUATIONS BY SCHOOL DISTRICTS AS EQUALIZED BY DEPARTMENT OF TAXATION: District No. ..... Rate ..... Mills (Dollars)	District No. 147 Rate 42 Mills (Dollars)	District No. ..... Rate ..... Mills (Dollars)	District No. ..... Rate ..... Mills (Dollars)	District No. ..... Rate ..... Mills (Dollars)	District No. ..... Rate ..... Mills (Dollars)	The including State Tax on Non-Homestead 17 Mills ($ cts.)	State Tax on Non-Homestead ..... Mills ($ cts.)	SPECIAL TAXES ($ cts.)	TOTAL TAXES ($ cts.)		PAID	WHEN PAID: Month Day Year	Number of Receipt	March Settlement 1955 ($ cts.)	June Settlement 1955 ($ cts.)	Penalty ($ cts.)	November Settlement 1955 ($ cts.)	Penalty ($ cts.)	Collections to Five Monday in January 1957 ($ cts.)	Penalty ($ cts.)	Delinquent as First Monday in January 1957 ($ cts.)	Total Delinquent Tax and Penalty ($ cts.)	REMARKS
1												1													
2												2													
3												3													
4												4													
5												5													
6												6													
7		#53						11.78			11.78	7	Balance Paid Aug 6 1956 Part Paid MAY 31 1956 Balance Paid Aug 6 1956	11790		18.75		.71							
8		#33						7.46			7.46	8	Part Paid MAY 31 1956												
9												9													
10												10													
11												11													
12												12													
13												13													
14												14													
15												15													
16												16													
17		55						12.47	28		12.70	17	PAID IN FULL MAY 31 1956	12767		12.70									
18												18													
19												19													
20												20													
		#86 55 141						31.86	28		32.14					31.43		.71							

Assessment Roll and Tax List of Real Property in the Town of Felipe, Cass County, Minnesota, for Taxes for the Year 1955.

Form 5C12 (55) (Revised 5-1-54 Minnesota)

*Indicate Type of Property: R-Residential, C-Commercial, I-Industrial, U-Utility, F-Farm

	In Whose Name Assessed	To Whom Transferred		Description of Property: Subdivision	Sec. or Lot	Town or Block	Rng	Number of Acres of Land: Acres	100ths	No. School District	Indicate Homestead Tax as Yes	Indicate Agricultural Tax as Yes	* Indicate Type of Property	True and Full Valuations: Land (Exclusive of Structures and Improvements)	Buildings and Other Structures	Machinery Permanently Attached to Real Estate	Total True and Full Value	Assessed Valuations: Rural: Homestead Up to $4,000 20%	Rural: Over $4,000 and Non-Homestead 33⅓%	All Other: Homestead Up to $4,000 25%	All Other: Over $4,000 and Non-Homestead 40%	Machinery Permanently Attached to Real Estate 33⅓%	Total Assessed Value	Total Assessed Value Equalized by the Board of Review	Final Equalized Value
								Acres	100ths					Dollars	Dollars	Dollars	Dollars	Dollars	Dollars	Dollars	Dollars	Dollars	Dollars	Dollars	Dollars
	John & Alice Gilmer		1	NE¼ of NE¼	14	140	27	40		24	Yes	Yes														
	State of Minnesota		2	NW¼ of NE¼																						
	State of Minnesota		3	SW¼ of NE¼																						
	John A. & Alice F. Gilmer		4	SE¼ of NE¼				40			"	"														
			5																							
	State of Minnesota		6	NE¼ of NW¼																						
	State of Minnesota		7	NW¼ of NW¼																						
	State of Minnesota		8	SW¼ of NW¼																						
	State of Minnesota		9	SE¼ of NW¼																						
			10																							
	State of Minnesota		11	NE¼ of SW¼																						
	State of Minnesota		12	NW¼ of SW¼																						
	State of Minnesota		13	SW¼ of SW¼																						
	Ernest H. & Eva Hoppe		14	SE¼ of SW¼				40			"	"														
			15																							
	John A. & Alice F. Gilmer		16	NE¼ of SE¼				40			"	"														
	Ernest H. & Eva Hoppe		17	NW¼ of SE¼				40			"	"														
	" "		18	Lot 1 less 2 Ac. school S 1/2 of S E¼				37.20			"	"														
	John Gilmer		19	SE¼ of SE¼				40			"	"														
			20																							
								247.20																		

Valuations by School Districts as Equalized by Department of Taxation

Sold for Taxes	District No. Rate Mills	District No. Rate Mills	District No. Rate Mills	District No. Rate Mills	District No. Rate Mills	Tax including State Homestead Mills	State Tax on Non-Homestead Mills	Special Taxes	Total Taxes		Paid	When Paid	Number of Receipt	March Settlement 1956	June Settlement 1956	Penalty	November Settlement 1956	Penalty	Collections to First Monday in January 1957	Penalty	Delinquent on First Monday in January 1957	Total Delinquent Tax and Penalty	Remarks
	Dollars	Dollars	Dollars	Dollars	Dollars	$ cts.	$ cts.	$ cts.	$ cts.			Month Day Year		$ cts.	$ cts.	$ cts.	$ cts.	$ cts.	$ cts.	$ cts.	$ cts.	$ cts.	
Sold for Taxes	36					814			814	1											814		
										2													
										3													
Sold for Taxes	43					904			904	4	Pure Paid	AUG 1 1 1956	3456				42				483	561	
										5													
										6													
										7													
										8													
										9													
										10													
										11													
										12													
										13													
	32					772			772	14	Cancelled PAID IN FULL	OCT 31 1956 SEP 28 1956	15979 14066				72	22					
										15													
Sold for Taxes	44					944			944	16	Pure Paid	AUG 1 1 1956	3546				42				57	63	
	40					904			904	17	Cancelled PAID IN FULL	OCT 31 1956 SEP 28 1956	15979 14066				90	40					
	73					2100			2100	18	Cancelled PAID IN FULL	OCT 31 1956 SEP 28 1956					210						
Sold for Taxes	87					1898			1898	19											1898		
										20													
	369					8336			8336								468				3760		

Bear Is. Shores

Birchwood Shores

Broomsen's Lake

Assessment Roll and Tax List of Real Property in the Town of Helga, Cass County, Minnesota, for Taxes for the Year 1955.

Form 55D (55): [illegible]

*Indicate Type of Property: R - Residential, C - Commercial, I - Industrial, U - Utility, F - Farm

			DESCRIPTION OF PROPERTY								TRUE AND FULL VALUATIONS				ASSESSED VALUATIONS									
															RURAL		ALL OTHER							
IN WHOSE NAME ASSESSED	TO WHOM TRANSFERRED		SUBDIVISION	Sec. or Lot	Town or Block	Rge.	Number of Acres of Land: Acres	Number of Acres of Land: 100ths	No. School District	Indicate Homestead Tax or No	Indicate Agricultural Tax or No	Indicate Type of Property*	LAND Exclusive of Structures and Improvements	BUILDINGS and Other Structures	MACHINERY Permanently Attached to Real Estate	TOTAL True and Full Value	Homestead Up to $4,000 20%	Over $4,000 and Non-Homestead 33⅓%	Homestead Up to $4,000 25%	Over $4,000 and Non-Homestead 40%	MACHINERY Permanently Attached to Real Estate 33⅓%	TOTAL ASSESSED VALUE	Total Assessed Value as Equalized by the State of Review	FINAL EQUALIZED VALUE
													Dollars	Dollars	Dollars	Dollars	Dollars	Dollars	Dollars	Dollars	Dollars	Dollars	Dollars	Dollars
State of Minnesota		1	NE¼ of NE¼	15	140	27			4n															
State of Minnesota		2	NW¼ of NE¼																					
State of Minnesota		3	SW¼ of NE¼																					
State of Minnesota		4	SE¼ of NE¼																					
		5																						
State of Minnesota		6	NE¼ of NW¼																					
State of Minnesota		7	NW¼ of NW¼																					
State of Minnesota		8	SW¼ of NW¼																					
State of Minnesota		9	SE¼ of NW¼																					
		10																						
The Homestead Co		11	NE¼ of SW¼				40			no	yes													
" "		12	NW¼ of SW¼				40			"	"													
" "		13	SW¼ of SW¼				40			"	"													
" "		14	SE¼ of SW¼				40			"	"													
		15																						
State of Minnesota		16	NE¼ of SE¼																					
State of Minnesota		17	NW¼ of SE¼																					
State of Minnesota		18	SW¼ of SE¼																					
State of Minnesota		19	SE¼ of SE¼																					
		20																						
							160																	

	SOLD FOR TAXES	VALUATIONS BY SCHOOL DISTRICTS AS EQUALIZED BY DEPARTMENT OF TAXATION						Tax including State Homestead	State Tax on Non-Homestead	SPECIAL TAXES	TOTAL TAXES		PAID	WHEN PAID			Number of Receipt	March Settlement 1956	June Settlement 1956	Penalty	November Settlement 1956	Penalty	Collections to First Monday in January 1957	Penalty	Delinquent on First Monday in January 1957	Total Delinquent Tax and Penalty	REMARKS
		District No. [illegible] Rate 27 Mills	District No. ..... Rate ..... Mills	District No. ..... Rate ..... Mills	District No. ..... Rate ..... Mills	District No. ..... Rate ..... Mills	District No. ..... Rate ..... Mills							Month	Day	Year											
		Dollars	Dollars	Dollars	Dollars	Dollars	Dollars	$ cts.	$ cts.	$ cts.	$ cts.							$ cts.	$ cts.	$ cts.	$ cts.	$ cts.	$ cts.	$ cts.	$ cts.	$ cts.	
1												1															
2												2															
3												3															
4												4															
5												5															
6												6															
7												7															
8												8															
9												9															
10												10															
11		66						1440	34		1524	11	PAID IN FULL	FEB	23	1956											
12		66						1440	34		1524	12	PAID IN FULL	FEB	23	1956	3011	60	96								
13		66						1440	34		1524	13	PAID IN FULL	FEB	23	1956											
14		66						1440	34		1524	14	PAID IN FULL	FEB	23	1956											
15												15															
16												16															
17												17															
18												18															
19												19															
20												20															
		264						5760	136		6096							60	96								

Assessment Roll and Tax List of Real Property in the Town of Trelipe, Cass County, Minnesota, for Taxes for the Year 1955.

Form SCD (15) [illegible]

*Indicate Type of Property: R - Residential, C - Commercial, I - Industrial, U - Utility, F - Farm

IN WHOSE NAME ASSESSED	TO WHOM TRANSFERRED		DESCRIPTION OF PROPERTY: SUBDIVISION	Sec. or Lot	Twp. or Block	Rng.	Number of Acres of Land: Acres	100ths	No. School District	Indicate Homestead Tax or No	Indicate Agricultural Tax or No	Indicate Type of Property*	TRUE AND FULL VALUATIONS: LAND Exclusive of Structures and Improvements	BUILDINGS and Other Structures	MACHINERY Permanently Attached to Real Estate	TOTAL True and Full Value	ASSESSED VALUATIONS: RURAL: Homestead Up to $4,000 20%	RURAL: Over $4,000 and Non-Homestead 33⅓%	ALL OTHER: Homestead Up to $4,000 25%	ALL OTHER: Over $4,000 and Non-Homestead 40%	MACHINERY Permanently Attached to Real Estate 33⅓%	TOTAL ASSESSED VALUE	Total Assessed Value as Equalized by the Board of Review	FINAL EQUALIZED VALUE
							Acres	100ths					Dollars	Dollars	Dollars	Dollars	Dollars	Dollars	Dollars	Dollars	Dollars	Dollars	Dollars	Dollars
State of Minnesota		1	NE ¼ of NE ¼	16	140	24			1															
State of Minnesota		2	NW ¼ of NE ¼																					
State of Minnesota		3	SW ¼ of NE ¼																					
State of Minnesota		4	SE ¼ of NE ¼																					
		5																						
State of Minnesota		6	NE ¼ of NW ¼																					
State of Minnesota		7	NW ¼ of NW ¼																					
State of Minnesota		8	SW ¼ of NW ¼																					
State of Minnesota		9	SE ¼ of NW ¼																					
		10																						
State of Minnesota		11	NE ¼ of SW ¼																					
State of Minnesota		12	NW ¼ of SW ¼																					
State of Minnesota		13	SW ¼ of SW ¼																					
State of Minnesota		14	SE ¼ of SW ¼																					
		15																						
State of Minnesota		16	NE ¼ of SE ¼																					
State of Minnesota		17	NW ¼ of SE ¼																					
State of Minnesota		18	SW ¼ of SE ¼																					
State of Minnesota		19	SE ¼ of SE ¼																					
		20																						

	SOLD FOR TAXES	VALUATIONS BY SCHOOL DISTRICTS AS EQUALIZED BY DEPARTMENT OF TAXATION: District No. ..... Rate ..... Mills	District No. ..... Rate ..... Mills	District No. ..... Rate ..... Mills	District No. ..... Rate ..... Mills	District No. ..... Rate ..... Mills	District No. ..... Rate ..... Mills	Tax Including State Homestead ..... Mills	State Tax on Non-Homestead ..... Mills	SPECIAL TAXES	TOTAL TAXES		PAID	WHEN PAID: Month Day Year	Number of Receipt	March Settlement 1956	June Settlement 1956	Penalty	November Settlement 1956	Penalty	Collections to First Monday in January 1957	Penalty	Delinquent on First Monday in January 1957	Total Delinquent Tax and Penalty	REMARKS
		Dollars	Dollars	Dollars	Dollars	Dollars	Dollars	$ cts.	$ cts.	$ cts.	$ cts.					$ cts.	$ cts.	$ cts.	$ cts.	$ cts.	$ cts.	$ cts.	$ cts.	$ cts.	
1												1													
2												2													
3												3													
4												4													
5												5													
6												6													
7												7													
8												8													
9												9													
10												10													
11												11													
12												12													
13												13													
14												14													
15												15													
16												16													
17												17													
18												18													
19												19													
20												20													

Assessment Roll and Tax List of Real Property in the Town of Trelipe, Cass County, Minnesota, for Taxes for the Year 1955.

Form JCL(155) [illegible]

*Indicate Type of Property: R - Residential, C - Commercial, I - Industrial, U - Utility, F - Farm

	UN WHOSE NAME ASSESSED	TO WHOM TRANSFERRED		DESCRIPTION OF PROPERTY: SUBDIVISION	Sec. or Lot	Town or Block	Rng	Number of Acres of Land: Acres	100ths	No. School District	Indicate Homestead Yes or No	Indicate Agricultural Yes or No	Indicate Type of Property	TRUE AND FULL VALUATIONS: LAND Exclusive of Structures and Improvements (Dollars)	BUILDINGS and Other Structures (Dollars)	MACHINERY Permanently Attached to Real Estate (Dollars)	TOTAL True and Full Value (Dollars)	ASSESSED VALUATIONS: RURAL: Homestead Up to $4,000 20% (Dollars)	RURAL: Over $4,000 and Non-Homestead 33⅓% (Dollars)	ALL OTHER: Homestead Up to $4,000 25% (Dollars)	ALL OTHER: Over $4,000 and Non-Homestead 40% (Dollars)	MACHINERY Permanently Attached to Real Estate 33⅓% (Dollars)	TOTAL ASSESSED VALUE (Dollars)	Total Assessed Value of Property as Equalized by the Board of Review (Dollars)	FINAL EQUALIZED VALUE (Dollars)
1	State of Minnesota			NE ¼ of NE ¼		U	140	21																	
2	State of Minnesota			NW ¼ of NE ¼																					
3	State of Minnesota			SW ¼ of NE ¼																					
4	State of Minnesota			SE ¼ of NE ¼																					
5																									
6	State of Minnesota	Lucas & Price Wright		NE ¼ of NW ¼																					
7	Richard C & Ida Lucas	Lucas & Price Wright		NW ¼ of NW ¼				40			Homestead														
8	Lucas & Price Wright	Lucas & Price Wright		SW ¼ of NW ¼																					
9	State of Minnesota			SE ¼ of NW ¼																					
10																									
11	State of Minnesota			NE ¼ of SW ¼																					
12	State of Minnesota			NW ¼ of SW ¼																					
13	State of Minnesota			SW ¼ of SW ¼																					
14	State of Minnesota			SE ¼ of SW ¼																					
15																									
16	State of Minnesota			NE ¼ of SE ¼																					
17	State of Minnesota			NW ¼ of SE ¼																					
18	State of Minnesota			SW ¼ of SE ¼																					
19	State of Minnesota			SE ¼ of SE ¼																					
20								40																	

	SOLD FOR TAXES	VALUATIONS BY SCHOOL DISTRICTS AS EQUALIZED BY DEPARTMENT OF TAXATION: District No. ..... Rate ..... Mills (Dollars)	District No. ..... Rate ..... Mills (Dollars)	District No. ..... Rate ..... Mills (Dollars)	District No. ..... Rate ..... Mills (Dollars)	District No. ..... Rate ..... Mills (Dollars)	District No. ..... Rate ..... Mills (Dollars)	Tax including State Homestead ..... Mills ($ cts.)	State Tax on Non-Homestead 81 Mills ($ cts.)	SPECIAL TAXES ($ cts.)	TOTAL TAXES ($ cts.)		PAID	WHEN PAID: Month Day Year	Number of Receipt	March Settlement 1956 ($ cts.)	June Settlement 1956 ($ cts.)	Penalty ($ cts.)	November Settlement 1956 ($ cts.)	Penalty ($ cts.)	Collections to First Monday in January 1957 ($ cts.)	Penalty ($ cts.)	Delinquent on First Monday in January 1957 ($ cts.)	Total Delinquent Tax and Penalty ($ cts.)	REMARKS
1												1													
2												2													
3												3													
4												4													
5												5													
6												6													
7		2.17						49.07	1.12		50.17	7	PAID IN FULL	MAY 17 1956	6150		50.17								
8												8													
9												9													
10												10													
11												11													
12												12													
13												13													
14												14													
15												15													
16												16													
17												17													
18												18													
19												19													
20												20													
		2.17						49.07	1.12		50.17						50.17								

Assessment Roll and Tax List of Real Property in the Town of Fedeye, Cass County, Minnesota, for Taxes for the Year 1955.

Form 5CD.(55) [illegible]

*Indicate Type of Property: R-Residential, C-Commercial, I-Industrial, U-Utility, F-Farm

	IN WHOSE NAME ASSESSED	TO WHOM TRANSFERRED	DESCRIPTION OF PROPERTY: SUBDIVISION	Sec. or Lot	Town or Block	Rng.	Number of Acres of Land: Acres	100ths	No. School District	Indicate Homestead Tax or No	Indicate Agricultural Tax or No	Indicate Type of Prop.	TRUE AND FULL VALUATIONS: LAND Exclusive of Structures and Improvements	BUILDINGS and Other Structures	MACHINERY Permanently Attached to Real Estate	TOTAL True and Full Value	ASSESSED VALUATIONS: RURAL: Homestead Up to $4,000 20%	Over $4,000 and Non-Homestead 33⅓%	ALL OTHER: Homestead Up to $4,000 25%	Over $4,000 and Non-Homestead 40%	MACHINERY Permanently Attached to Real Estate 33⅓%	TOTAL ASSESSED VALUE	Total Assessed Value as Equalized by the Board of Review	FINAL EQUALIZED VALUE
							Acres	100ths					Dollars	Dollars	Dollars	Dollars	Dollars	Dollars	Dollars	Dollars	Dollars	Dollars	Dollars	Dollars
1	State of Minnesota		NE¼ of NE¼	13	140	27																		
2	State of Minnesota		NW¼ of NE¼																					
3	State of Minnesota		SW¼ of NE¼																					
4	State of Minnesota		SE¼ of NE¼																					
5																								
6	State of Minnesota		NE¼ of NW¼																					
7	State of Minnesota		~~NW¼ of NW¼~~ Sub 1																					
8	State of Minnesota		~~SW¼ of NW¼~~ Sub 2																					
9	State of Minnesota		SE¼ of NW¼																					
10																								
11	State of Minnesota		NE¼ of SW¼																					
12	State of Minnesota		~~NW¼ of SW¼~~ Sub 3																					
13	State of Minnesota		SW¼ of SW¼ Sub 4																					
14	State of Minnesota		SE¼ of SW¼																					
15																								
16	State of Minnesota		NE¼ of SE¼																					
17	State of Minnesota		NW¼ of SE¼																					
18	State of Minnesota		SW¼ of SE¼																					
19	State of Minnesota		SE¼ of SE¼																					
20																								

	SOLD FOR TAXES	VALUATIONS BY SCHOOL DISTRICTS AS EQUALIZED BY DEPARTMENT OF TAXATION: District No.... Rate.... Mills	District No.... Rate.... Mills	District No.... Rate.... Mills	District No.... Rate.... Mills	District No.... Rate.... Mills	District No.... Rate.... Mills	Tax including State Homestead .....Mills	State Tax on Non-Homestead .....Mills	SPECIAL TAXES	TOTAL TAXES		PAID	WHEN PAID: Month Day Year	Number of Receipt	March Settlement 1956	June Settlement 1956	Penalty	November Settlement 1956	Penalty	Collections to First Monday in January 1957	Penalty	Delinquent on First Monday in January 1957	Total Delinquent Tax and Penalty	REMARKS
		Dollars	Dollars	Dollars	Dollars	Dollars	Dollars	$ cts.	$ cts.	$ cts.	$ cts.					$ cts.	$ cts.	$ cts.	$ cts.	$ cts.	$ cts.	$ cts.	$ cts.	$ cts.	
1												1													
2												2													
3												3													
4												4													
5												5													
6												6													
7												7													
8												8													
9												9													
10												10													
11												11													
12												12													
13												13													
14												14													
15												15													
16												16													
17												17													
18												18													
19												19													
20												20													

Great Lakes Blanksbook Shorts Blanksbook Co. Inc.

Assessment Roll and Tax List of Real Property in the Town of Freiligh, Cass County, Minnesota, for Taxes for the Year 1955.

Form SCD (35)

*Indicate Type of Property: R-Residential, C-Commercial, I-Industrial, U-Utility, F-Farm

	IN WHOSE NAME ASSESSED	TO WHOM TRANSFERRED	DESCRIPTION OF PROPERTY: SUBDIVISION	Sec. or Lot	Town or Block	Rng.	Number of Acres of Land: Acres	100ths	Non-School District	Indicate Homestead Tax or No	Indicate Agricultural Tax or No	Indicate Type of Property	TRUE AND FULL VALUATIONS: LAND Exclusive of Structures and Improvements	BUILDINGS and Other Structures	MACHINERY Permanently Attached to Real Estate	TOTAL True and Full Value	ASSESSED VALUATIONS: RURAL: Homestead Up to $4,000 20%	RURAL: Over $4,000 and Over Homestead 33⅓%	ALL OTHER: Homestead Up to $4,000 25%	ALL OTHER: Over $4,000 and Non-Homestead 40%	MACHINERY Permanently Attached to Real Estate 33⅓%	TOTAL ASSESSED VALUE	Total Assessed Value as Equalized by the Board of Review	FINAL EQUALIZED VALUE
							Acres	100ths					Dollars	Dollars	Dollars	Dollars	Dollars	Dollars	Dollars	Dollars	Dollars	Dollars	Dollars	Dollars
1	State of Minnesota		NE¼ of NE¼	19	140	29			Un															
2	State of Minnesota		NW¼ of NE¼																					
3	The Northwest Paper Co		SW¼ of NE¼				40			Yes	40													
4	" "		SE¼ of NE¼				40			"	"													
5																								
6	State of Minnesota		NE¼ of NW¼																					
7	State of Minnesota		NW¼ of NW¼ Lot 1																					
8	State of Minnesota		SW¼ of NW¼ Lot 2																					
9	State of Minnesota		SE¼ of NW¼																					
10																								
11	State of Minnesota		NE¼ of SW¼																					
12	State of Minnesota		NW¼ of SW¼ Lot 3																					
13	State of Minnesota		SW¼ of SW¼ Lot 4																					
14	State of Minnesota		SE¼ of SW¼																					
15																								
16	The Northwest Paper Co		NE¼ of SE¼				40			"	"													
17	" "		NW¼ of SE¼				40			"	"													
18	" "		SW¼ of SE¼				40			"	"													
19	" "		SE¼ of SE¼				40			"	"													
20																								
							240																	

	SOLD FOR TAXES	VALUATIONS BY SCHOOL DISTRICTS AS EQUALIZED BY DEPARTMENT OF TAXATION: District No. 149 Rate 5.2 Mills	District No. Rate Mills	District No. Rate Mills	District No. Rate Mills	District No. Rate Mills	Tax Including State Homestead Mills	State Tax on Non-Homestead 5.17 Mills	SPECIAL TAXES	TOTAL TAXES		PAID	WHEN PAID	Number of Receipt	March Settlement 1956	June Settlement 1956	Penalty	November Settlement 1956	Penalty	Collections to Five Monday in January 1957	Penalty	Delinquent on Five Monday in January 1957	Penalty	Total Delinquent Tax and Penalty	REMARKS
		Dollars	Dollars	Dollars	Dollars	Dollars	$ cts.	$ cts.	$ cts.	$ cts.			Month Day Year		$ cts.	$ cts.	$ cts.	$ cts.	$ cts.	$ cts.	$ cts.	$ cts.	$ cts.	$ cts.	
1											1														
2											2														
3		66					1440	34		1524	3	PAID IN FULL	APR 10 1956	5319		1524									
4		66					1440	34		1524	4	PAID IN FULL	APR 10 1956			1524									
5											5														
6											6														
7											7														
8											8														
9											9														
10											10														
11											11														
12											12														
13											13														
14											14														
15											15														
16		66					1440	34		1524	16	PAID IN FULL	APR 10 1956			1524									
17		66					1440	34		1524	17	PAID IN FULL	APR 10 1956	5319		1524									
18		66					1440	34		1524	18	PAID IN FULL	APR 10 1956			1524									
19		66					1440	34		1524	19	PAID IN FULL	APR 10 1956			1524									
20											20														
		396					8640	204		9144						9144									

Assessment Roll and Tax List of Real Property in the Town of Eelipe Cass County, Minnesota, for Taxes for the Year 1955.

Form SCD (55) [illegible]

*Indicate Type of Property: R-Residential, C-Commercial, I-Industrial, U-Utility, F-Farm

	IN WHOSE NAME ASSESSED	TO WHOM TRANSFERED	DESCRIPTION OF PROPERTY: SUBDIVISION	Sec. or Lot	Town or Block	Rng.	Number of Acres of Land: Acres	100ths	No. School District	Indicate Homestead Tax or No	Indicate Agricultural Tax or No	* Indicate Type of Property	TRUE AND FULL VALUATIONS: LAND Exclusive of Structures and Improvements	BUILDINGS and Other Structures	MACHINERY Permanently Attached to Real Estate	TOTAL True and Full Value	ASSESSED VALUATIONS: RURAL: Homestead Up to $4,000 20%	RURAL: Over $4,000 and More Homestead 33⅓%	ALL OTHER: Homestead Up to $4,000 25%	ALL OTHER: Over $4,000 and More Homestead 40%	ALL OTHER: MACHINERY Permanently Attached to Real Estate 33⅓%	TOTAL ASSESSED VALUE	Total Assessed Value as Equalized by the Board of Review	FINAL EQUALIZED VALUE
							Acres	100ths					Dollars	Dollars	Dollars	Dollars	Dollars	Dollars	Dollars	Dollars	Dollars	Dollars	Dollars	Dollars
1	State of Minnesota		NE¼ of NE¼	20	140	27			Un															
2		Northwest Paper Co.	NW¼ of NE¼				40			No														
3	" "		SW¼ of NE¼				40			"	"													
4	" "		SE¼ of NE¼				40			"	"													
5																								
6	State of Minnesota		SE¼ of NW¼																					
7	State of Minnesota		NW¼ of NW¼																					
8	State of Minnesota		SW¼ of NW¼																					
9		Northwest Paper Co	SE¼ of NW¼				40			"	"													
10																								
11	" "		NE¼ of SW¼							"	"													
12	State of Minnesota		NW¼ of SW¼																					
13	State of Minnesota		SW¼ of SW¼																					
14		Northwest Paper Co	SE¼ of SW¼				40			"	"													
15																								
16	" "		NE¼ of SE¼				40			"	"													
17	" "		NW¼ of SE¼				40			"	"													
18	" "		SW¼ of SE¼				40			"	"													
19	" "		SE¼ of SE¼				40			"	"													
20																								
							360																	

	SOLD FOR TAXES	VALUATIONS BY SCHOOL DISTRICTS AS EQUALIZED BY DEPARTMENT OF TAXATION: District No. ____ Rate ____ Mills	District No. ____ Rate ____ Mills	District No. ____ Rate ____ Mills	District No. ____ Rate ____ Mills	District No. ____ Rate ____ Mills	Tax including State Homestead ____ Mills	State Tax on Non-Homestead 5.17 Mills	SPECIAL TAXES	TOTAL TAXES	PAID	WHEN PAID: Month Day Year	Number of Receipt	March Settlement 1956	June Settlement 1956	Penalty	November Settlement 1956	Penalty	Collections to First Monday in January 1957	Penalty	Delinquent on First Monday in January 1957	Penalty	Total Delinquent Tax and Penalty	REMARKS
		Dollars	Dollars	Dollars	Dollars	Dollars	$ cts.	$ cts.	$ cts.	$ cts.				$ cts.	$ cts.	$ cts.	$ cts.	$ cts.	$ cts.	$ cts.	$ cts.	$ cts.	$ cts.	
1																								
2		66					17.90	34		15.24	PAID IN FULL	APR 10 1956	5320		15.24									
3		66					17.90	34		15.24	PAID IN FULL	APR 10 1956			15.24									
4		66					17.90	34		15.24	PAID IN FULL	APR 10 1956			15.24									
5																								
6																								
7																								
8																								
9		66					17.90	34		15.24	PAID IN FULL	APR 10 1956	5320		15.24									
10																								
11		66					17.90	34		15.24	PAID IN FULL	APR 10 1956	5320		15.24									
12																								
13																								
14		66					17.90	34		15.24	PAID IN FULL	APR 10 1956	5320		15.24									
15																								
16		66					17.90	34		15.24	PAID IN FULL	APR 10 1956	5320											
17		66					17.90	34		15.24	PAID IN FULL	APR 10 1956			61.96									
18		66					17.90	34		15.24	PAID IN FULL	APR 10 1956												
19		66					17.90	34		15.24	PAID IN FULL	APR 10 1956												
20																								
		660					179.00	3.40		152.40					152.40									

Form 5 Sub 68

Recommend Sub 68

Broadcast & Land

Assessment Roll and Tax List of Real Property in the Town of Trelipe

Cass County, Minnesota, for Taxes for the Year 1955.

*Indicate Type of Property: R - Residential, C - Commercial, I - Industrial, U - Utility, F - Farm

	IN WHOSE NAME ASSESSED	TO WHOM TRANSFERRED	DESCRIPTION OF PROPERTY: SUBDIVISION	Sec. or Lot	Town or Block	Rng	Number of Acres of Land: Acres	Units	No. School District	Indicate Homestead Tax Re	Indicate Agricultural Tax Re	Indicate Type of Prop.	TRUE AND FULL VALUATIONS: LAND Exclusive of Structures and Improvements	BUILDINGS and Other Structures	MACHINERY Permanently Attached to Real Estate	TOTAL True and Full Value	ASSESSED VALUATIONS: RURAL: Homestead Up to $4,000 20%	RURAL: Over $4,000 and Non-Homestead 33⅓%	ALL OTHER: Homestead Up to $1,000 25%	ALL OTHER: Over $1,000 and Non-Homestead 40%	MACHINERY Permanently Attached to Real Estate 33⅓%	TOTAL ASSESSED VALUE	Total Assessed Value as Equalized by the Board of Review	FINAL EQUALIZED VALUE
							Acres	Units					Dollars	Dollars	Dollars	Dollars	Dollars	Dollars	Dollars	Dollars	Dollars	Dollars	Dollars	Dollars
	State of Minnesota		NE¼ of NE¼	21	1027				UN															
2	State of Minnesota		NW¼ of NE¼																					
3	State of Minnesota		SW¼ of NE¼																					
4	State of Minnesota		SE¼ of NE¼																					
5																								
6	State of Minnesota		NE¼ of NW¼																					
7	State of Minnesota		NW¼ of NW¼																					
8	State of Minnesota		SW¼ of NW¼																					
9	State of Minnesota		SE¼ of NW¼																					
10																								
11	State of Minnesota		NE¼ of SW¼																					
12	State of Minnesota		NW¼ of SW¼																					
13	State of Minnesota		SW¼ of SW¼																					
14	State of Minnesota		SE¼ of SW¼																					
15																								
16	State of Minnesota		NE¼ of SE¼																					
17	State of Minnesota		NW¼ of SE¼																					
18	State of Minnesota		SW¼ of SE¼																					
19	State of Minnesota		SE¼ of SE¼																					
20																								

	SOLD FOR TAXES	VALUATIONS BY SCHOOL DISTRICTS AS EQUALIZED BY DEPARTMENT OF TAXATION: District No. ..... Rate ..... Mills	District No. ..... Rate ..... Mills	District No. ..... Rate ..... Mills	District No. ..... Rate ..... Mills	District No. ..... Rate ..... Mills	District No. ..... Rate ..... Mills	Tax including State Homestead ..... Mills	State Tax on Non-Homestead ..... Mills	SPECIAL TAXES	TOTAL TAXES		PAID	WHEN PAID: Month	Day	Year	Number of Receipt	March Settlement 1956	June Settlement 1956	Penalty	November Settlement 1956	Penalty	Collections to First Monday in January 1957	Penalty	Delinquent on First Monday in January 1957	Total Delinquent Tax and Penalty	REMARKS
		Dollars	Dollars	Dollars	Dollars	Dollars	Dollars	$ cts.	$ cts.	$ cts.	$ cts.							$ cts.	$ cts.	$ cts.	$ cts.	$ cts.	$ cts.	$ cts.	$ cts.	$ cts.	
1												1															
2												2															
3												3															
4												4															
5												5															
6												6															
7												7															
8												8															
9												9															
10												10															
11												11															
12												12															
13												13															
14												14															
15												15															
16												16															
17												17															
18												18															
19												19															
20												20															

Emery's Shores
Birchwood Shores
Woodman's Landing

Assessment Roll and Tax List of Real Property in the Town of Pelican, Cass County, Minnesota, for Taxes for the Year 1955.

Form SCD (55) (MULTI-DATA DIGEST, UNPAPER)

*Indicate Type of Property: R - Residential, C - Commercial, I - Industrial, U - Utility, F - Farm

	IN WHOSE NAME ASSESSED	TO WHOM TRANSFERRED		DESCRIPTION OF PROPERTY: SUBDIVISION	Sec. or Lot	Town or Block	Rng	Number of Acres of Land: Acres	100ths	No. School District	Indicate Homestead Yes or No	Indicate Agricultural Yes or No	Indicate Type Farm Property	TRUE AND FULL VALUATIONS: LAND Exclusive of Structures and Improvements	BUILDINGS and Other Structures	MACHINERY Permanently Attached to Real Estate	TOTAL True and Full Value	ASSESSED VALUATIONS: RURAL: Homestead Up to $4,000 20%	RURAL: Over $4,000 and Non-Homestead 33⅓%	ALL OTHER: Homestead Up to $4,000 25%	ALL OTHER: Over $4,000 and Non-Homestead 40%	MACHINERY Permanently Attached to Real Estate 33⅓%	TOTAL ASSESSED VALUE	Total Assessed Value as Equalized by the Board of Review	FINAL EQUALIZED VALUE
					Dollars	Dollars	Dollars	Dollars	Dollars	Dollars	Dollars	Dollars	Dollars	Dollars	Dollars	Dollars	Dollars	Dollars	Dollars	Dollars	Dollars	Dollars	Dollars	Dollars	Dollars
1	B. F. Nelson & Mining & Land Co.			NE¼ of NE¼	22	142	27	40		Un	No														
2	Walfard, Edw. & Laura K. Peterson			NW¼ of NE¼				40			Yes	"													
3	B. F. Nelson & Mining & Land Co.			SW¼ of NE¼ Lot 2				34.50			No	"													
4	Walfard, Edw. & Laura K. Peterson			SE¼ of NE¼ Lot 1				32			Yes	"													
5																									
6	State of Minnesota			NE¼ of NW¼																					
7	~~State of Minnesota~~			NW¼ of NW¼																					
8	State of Minnesota			SW¼ of NW¼																					
9	~~State of Minnesota~~			SE¼ of NW¼																					
10																									
11	State of Minnesota			~~NE¼ of SW¼~~ Lot 3																					
12	~~State of Minnesota~~			NW¼ of SW¼																					
13	State of Minnesota			SW¼ of SW¼																					
14	~~State of Minnesota~~			~~SE¼ of SW¼~~ Lot 4																					
15																									
16	State of Minnesota			~~NE¼ of SE¼~~ Lot 7																					
17	~~State of Minnesota~~			NW¼ of SE¼ Lot 8																					
18	Hubert A. W. Kasper			SW¼ of SE¼ Lot 6				24.75			No	"													
19	William Marton			SE¼ of SE¼ Lot 5				2			"	"													
20																									
								186.25																	

Cass County, Minnesota, for Taxes for the Year 1955.

	SOLD FOR TAXES	VALUATIONS BY SCHOOL DISTRICTS AS EQUALIZED BY DEPARTMENT OF TAXATION: District No. ..... Rate ..... Mills	District No. 244 Rate 22 Mills	District No. ..... Rate ..... Mills	District No. ..... Rate ..... Mills	District No. ..... Rate ..... Mills	District No. ..... Rate ..... Mills	Tax including State Homestead ..... Mills	State Tax on Non-Homestead 54 Mills	SPECIAL TAXES	TOTAL TAXES		PAID	WHEN PAID Month	Day	Year	Number of Receipt	March Settlement 1956	June Settlement 1956	Penalty	November Settlement 1956	Penalty	Collections to First Monday in January 1957	Penalty	Delinquent on First Monday in January 1957	Total Delinquent Tax and Penalty	REMARKS
		Dollars	Dollars	Dollars	Dollars	Dollars	Dollars	$ cts.	$ cts.	$ cts.	$ cts.							$ cts.	$ cts.	$ cts.	$ cts.	$ cts.	$ cts.	$ cts.	$ cts.	$ cts.	
1			66					1440	34		1524	1	PAID IN FULL	MAY	31	1956	12743		1524							
2			~~44~~ 40					904			904	2	PAID IN FULL	OCT	31	1956	15876				904	32				
3			66					1440	34		1524	3	PAID IN FULL	MAY	31	1956	12743		1524							
4			~~44~~ 35					740			740	4	PAID IN FULL	OCT	31	1956	15876				740	28				
5												5															
6												6															
7												7															
8												8															
9												9															
10												10															
11												11															
12												12															
13												13															
14												14															
15												15															
16												16															
17												17															
18			55					1244	28		1272	18	PAID IN FULL	MAY	31	1956	12764		1272							
19			22					476	22		501	19	PAID IN FULL	MAY	31	1956	12764		501							
20			~~44~~ 75									20															
			209					6412	108		6520								4826		1694					
			284																								

Assessment Roll and Tax List of Real Property in the Town of Pelican, Cass County, Minnesota, for Taxes for the Year 1955.

Form 3CD (55) [illegible]

*Indicate Type of Property: R - Residential, C - Commercial, I - Industrial, U - Utility, F - Farm

In Whose Name Assessed	To Whom Transferred	Description of Property: Subdivision	Sec. or Lot	Town or Block	Rng	Number of Acres of Land: Acres	Hdths	Sch. District	Indicate Homestead Tax or No	Indicate Agricultural Tax or No	Indicate Type of Property*	True and Full Valuations: Land Exclusive of Structures and Improvements (Dollars)	Buildings and Other Structures (Dollars)	Machinery Permanently Attached to Real Estate (Dollars)	Total True and Full Value (Dollars)	Assessed Valuations: Rural: Homestead Up to $4,000 20% (Dollars)	Rural: Over $4,000 and Non-Homestead 33⅓% (Dollars)	All Other: Homestead Up to $4,000 25% (Dollars)	All Other: Over $4,000 and Non-Homestead 40% (Dollars)	All Other: Machinery Permanently Attached to Real Estate 33⅓% (Dollars)	Total Assessed Value	Total Assessed Value as Equalized by Board of Review (Dollars)	Final Equalized Value (Dollars)
Arthur S. & Gladys Parks		1 Lot 1 lies that part of twp of Co. Road																					
		S½ of NE¼ NE¼	23	140	27	40.50		Un	Yes	Yes													
Theodore R. & Mary D. Perault		2 That part of Lot 1 W of Co. Road																					
		SW¼ of NE¼				6			No	"													
Frank & Mabel Krall		3 SW¼ of NE¼ Lot 2				24.25			"	"													
		4 SE¼ of NE¼																					
		5																					
Edward Peterson		6 Lot 1 [illegible]																					
		NE¼ of NW¼				39.45			Yes	"													
		7 NW¼ of NW¼																					
Walfred, Edward & Laura K. Peterson		8 SW¼ of NW¼ Lot 5				28			No	"													
		9 SE¼ of NW¼																					
State of Minnesota		10 Lot 1 of Lot 4																					
State of Minnesota		11 NE¼ of SW¼ Lot 9																					
State of Minnesota		12 NW¼ of SW¼ Lot 6																					
State of Minnesota		13 SW¼ of SW¼ Lot 7																					
Clarence & Edward Claude		14 SE¼ of SW¼ Lot 8							No	"													
		15																					
George A. & Alice F. Barnes		16 NE¼ of SE¼ Lot 11				33.75			"	"													
(G. E. & Jeraniter B. Phelps & Henry B. & Elsie A. Kelp)		17 NW¼ of SE¼ } Lot 10				32.50			"	"													
		18 SW¼ of SE¼																					
		19 SE¼ of SE¼																					
		20																					
						250.45																	

Cass County, Minnesota, for Taxes for the Year 1955.

	Sold for Taxes	Valuations by School Districts as Equalized by Department of Taxation: District No. ..... Rate ..... Mills	Districts No. 147 Rate 2.2 Mills	District No. ..... Rate ..... Mills	District No. ..... Rate ..... Mills	District No. ..... Rate ..... Mills	District No. ..... Rate ..... Mills	Tax including State Homestead	State Tax on Non-Homestead 5.17 Mills	Special Taxes	Total Taxes	Paid	When Paid: Month	Day	Year	Number of Receipt	March Settlement 1956	June Settlement 1956	Penalty	November Settlement 1956	Penalty	Collections to First Monday in January 1957	Penalty	Delinquent on First Monday in January 1957	Penalty	Total Delinquent Tax and Penalty	Remarks
		Dollars	Dollars	Dollars	Dollars	Dollars	Dollars	$ cts.	$ cts.	$ cts.	$ cts.						$ cts.	$ cts.	$ cts.	$ cts.	$ cts.	$ cts.	$ cts.	$ cts.	$ cts.	$ cts.	
1		15						328			338	PAID IN FULL	MAY	15	1956	6627		338									
2		58						1310	30		1340	PAID IN FULL	MAY	28	1956	6833		1340									
3		100						2258	54		2310	PAID IN FULL	APR	17	1956	5422		2310									
4																											
5																											
6		26						548			588	PAID IN FULL	OCT	31	1956					588							
7																						30		113			
8		105 50						3502	26		3528	Penalty PAID IN FULL	DEC	5	1956	15776 / 16858				3528							
9																											
10																											
11																											
12																											
13																											
14		55						1242	28		1270	PAID IN FULL	MAY	31	1956	12771		1270									
15																											
16		41						926	22		948	PAID IN FULL	MAY	31	1956	12768		948									
17		70						1582	36		1618	PAID IN FULL	MAY	31	1956	12772		1618									
18																											
19																											
20																											
		146						11796	147		11940							7824		4116							
		374																									
		520																									

Assessment Roll and Tax List of Real Property in the Town of Tulipe

Form 5CD (55) MILLER-RATE COMPANY, MINNEAPOLIS

*Indicate Type of Property: R - Residential, C - Commercial, I - Industrial, U - Utility, F - Farm

In Whose Name Assessed	To Whom Transferred	Description of Property: Subdivision	Sec. or Lot	Town or Block	Rng.	Number of Acres of Land: Acres	100ths	No. School District	Indicate Homestead Tax Paid	Indicate Agricultural Tax Paid	*Indicate Type of Property	True and Full Valuations: Land Exclusive of Structures and Improvements	Buildings and Other Structures	Machinery Permanently Attached to Real Estate	Total True and Full Value	Assessed Valuations: Rural: Homestead Up to $6,000 20%	Over $6,000 and Non-Homestead 33⅓%	All Other: Homestead Up to $6,000 25%	Over $6,000 and Non-Homestead 40%	Machinery Permanently Attached 33⅓%	Total Assessed Value	Total Assessed Value as Equalized by the Board of Review	Final Equalized Value
						Acres						Dollars	Dollars	Dollars	Dollars	Dollars	Dollars	Dollars	Dollars	Dollars	Dollars	Dollars	Dollars
Delbert & Helen Manes	1	N½ of N½ Lot 1	24	140	27	25.50		Un	Neighs														
Hulbert & Catherine Sprague	2	NW¼ of NE¼ Lot 2				23.05		"	"														
	3	SW¼ of NE¼																					
	4	SE¼ of NE¼																					
	5																						
Hulbert & Catherine Sprague	6	NE¼ of NW¼ Lot 3				22.25		"	"														
" " "	7	NW¼ of NW¼ Lot 4				20.50		"	"														
Laurence W. & W. Juanita Bague	8	Lots 5 & 6 & 2.52 Acres SW¼ of NW¼				8.18		"	"														
	9	SE¼ of NW¼																					
Leland Ewer	10	2.52 Acres of Lot 5				2.52			No														
State of Minnesota	11	NE¼ of SW¼ Lot 1																					
Township of Tulipe	12	NW¼ of SW¼ Lot 6							Exempt														
" "	13	SW¼ of SW¼							"														
" "	14	SE¼ of SW¼							"														
	15																						
State of Minnesota	16	NE¼ of SE¼ Lot 4																					
State of Minnesota	17	NW¼ of SE¼ Lot 5																					
State of Minnesota	18	SW¼ of SE¼																					
State of Minnesota	19	SE¼ of SE¼																					
	20																						
						111.30																	

Final Equalized Value: Dollars

Cass County, Minnesota, for Taxes for the Year 1955.

	Sold for Taxes	Validations by School Districts as Equalized by Department of Taxation: District No. ..... Rate ..... Mills	Dollars	District No. ..... Rate ..... Mills	Dollars	District No. ..... Rate ..... Mills	Dollars	District No. ..... Rate ..... Mills	Dollars	Tax Including State Homestead ..... Mills	$ cts.	State Tax on Non-Homestead 5.7 Mills	$ cts.	Special Taxes $ cts.	Total Taxes $ cts.		Paid	When Paid: Month	Day	Year	Number of Receipt	March Settlement 1956 $ cts.	June Settlement 1956 $ cts.	Penalty $ cts.	November Settlement 1956 $ cts.	Penalty $ cts.	Collections in Five Months in January 1957 $ cts.	Penalty $ cts.	Delinquent on First Monday in January 1957 $ cts.	Total Delinquent Tax and Penalty $ cts.	Remarks
1		64								1558		36			1594	1	PAID IN FULL	Oct	6	1956	14332				1594							
2		44								447		22			10 16	2	PAID IN FULL	MAY	31	1956	12773		10 16								
3																3																
4																4																
5																5																
6		66								1490		34			1524	6	PAID IN FULL	MAY	31	1956	12773		1524								
7		22								496		12			508	7	PAID IN FULL	MAY	31	1956			508								
8		75								1694		38			1732	8	PAID IN FULL	MAY	31	1956	12774		1732								
9																9																
10	SOLD FOR TAXES			90		2212		46							2258	10	PAID IN FULL	MAY	31	1956	12774		2258								
11																11																
12																12																
13																13																
14																14																
15																15																
16																16																
17																17																
18																18																
19																19																
20																20																
		276		90 = 366		22 22 / 2212 / 8444		184							8632								7038		1594							

Assessment Roll and Tax List of Real Property in the Town of Selipe, Cass County, Minnesota, for Taxes for the Year 1955.

Form 3CD (55) [illegible]

*Indicate Type of Property: R - Residential, C - Commercial, I - Industrial, U - Utility, F - Farm

	In Whose Name Assessed	To Whom Transferred	Description of Property: Subdivision	Sec. or Lot	Town or Block	Rng	Number of Acres of Land: Acres	100ths	No. School District	Indicate Homestead Yes or No	Indicate Application Received Yes or No	Indicate Tax Forfeit Property	True and Full Valuations: Land Exclusive of Structures and Improvements (Dollars)	Buildings and Other Structures (Dollars)	Machinery Permanently Attached to Real Estate (Dollars)	Total True and Full Value (Dollars)	Assessed Valuations: Rural Homestead Up to $4,000 20% (Dollars)	Rural Over $4,000 and Non-Homestead 33⅓% (Dollars)	All Other Homestead Up to $4,000 25% (Dollars)	All Other Over $4,000 and Non-Homestead 40% (Dollars)	Machinery Permanently Attached to Real Estate 33⅓% (Dollars)	Total Assessed Value (Dollars)	Total Assessed Value as Equalized by the Board of Review (Dollars)	Final Equalized Value (Dollars)
1	State of Minnesota		NE¼ of NE¼	25	140	29			Un															
2	State of Minnesota		NW¼ of NE¼																					
3	State of Minnesota		SW¼ of NE¼																					
4	State of Minnesota		SE¼ of NE¼																					
5																								
6	Township of Selipe		NE¼ of NW¼							Exempt														
7	" "		NW¼ of NW¼							"														
8	" "		SW¼ of NW¼							"														
9	" "		SE¼ of NW¼							"														
10																								
11	State of Minnesota		NE¼ of SW¼																					
12	Township of Selipe		NW¼ of SW¼							Exempt														
13	Albert & Lillian L. Sundrummers		SW¼ of SW¼				40			Yes	Yes													
14	" " "		SE¼ of SW¼				40			"	"													
15																								
16	State of Minnesota		NE¼ of SE¼																					
17	State of Minnesota		NW¼ of SE¼																					
18	State of Minnesota		SW¼ of SE¼																					
19	State of Minnesota		SE¼ of SE¼																					
20							80																	

	Sold for Taxes	Valuations by School Districts as Equalized by Department of Taxation: District No. ___ Rate ___ Mills	District No. ___ Rate ___ Mills	District No. ___ Rate ___ Mills	District No. ___ Rate ___ Mills	District No. ___ Rate ___ Mills	District No. ___ Rate ___ Mills	Tax including State Tax on Homestead ___ Mills	State Tax on Non-Homestead ___ Mills	Special Taxes	Total Taxes	Paid: When Paid Month	Day	Year	Number of Receipt	March Settlement 1956	June Settlement 1956	Penalty	November Settlement 1956	Penalty	Collections to First Monday in January 1957	Penalty	Delinquent on First Monday in January 1957	Total Delinquent Tax and Penalty	Remarks
		Dollars	Dollars	Dollars	Dollars	Dollars	Dollars	$ cts.	$ cts.	$ cts.	$ cts.					$ cts.	$ cts.	$ cts.	$ cts.	$ cts.	$ cts.	$ cts.	$ cts.	$ cts.	
1																									
2																									
3																									
4																									
5																									
6																									
7																									
8																									
9																									
10																									
11																									
12	SOLD FOR TAXES	#80						1808			1808												1808		
13	SOLD FOR TAXES	#24						542			542												542		
14																									
15																									
16																									
17																									
18																									
19																									
20		#104						2350			2350												2350		

Assessment Roll and Tax List of Real Property in the Town of Leliga,

Form SCD-1337 (Rev. 6-1-55, Revised 1956)

*Indicate Type of Property: R - Residential, C - Commercial, I - Industrial, U - Utility, F - Farm

	In Whose Name Assessed	To Whom Transferred	Description of Property: Subdivision	Sec. or Lot	Town or Block	Rng	Number of Acres of Land: Acres	Hdths	No. School District	Indicate Homestead Tax Yes or No	Indicate Agricultural Total Tax Yes or No	*Indicate Type of Property	True and Full Valuations: Land Exclusive of Structures and Improvements (Dollars)	Buildings and Other Structures (Dollars)	Machinery Permanently Attached to Real Estate (Dollars)	Total True and Full Value (Dollars)	Assessed Valuations: Rural: Homestead Up to $6,000 20%	Rural: Over $6,000 and Non-Homestead 33⅓%	All Other: Homestead Up to $6,000 25%	All Other: Over $6,000 and Non-Homestead 40%	Machinery Permanently Attached to Real Estate 33⅓%	Total Assessed Value	Total Assessed Value as Equalized by the Board of Review (Dollars)	Final Equalized Value (Dollars)
1	State of Minnesota		NE ¼ of NE ¼	26	140	27				Un														
2	Le Roy Ewen		NW ¼ of NE ¼ Lot 1				39.40			No	Yes													
3	Max J. & Rovilla Policoff		SW ¼ of NE ¼ Lot 2				39			"	"													
4	State of Minnesota		SE ¼ of NE ¼																					
5																								
6	State of Minnesota		NE ¼ of NW ¼																					
7	State of Minnesota		NW ¼ of NW ¼ Lot 5																					
8	State of Minnesota		SW ¼ of NW ¼ Lot 4																					
9	Ralph J. & Betty Jane Wicklund		SE ¼ of NW ¼ Lot 3				40			"	"													
10																								
11	State of Minnesota		NE ¼ of SW ¼																					
12	State of Minnesota		NW ¼ of SW ¼																					
13	State of Minnesota		SW ¼ of SW ¼																					
14	State of Minnesota		SE ¼ of SW ¼																					
15																								
16	State of Minnesota		NE ¼ of SE ¼																					
17	State of Minnesota		NW ¼ of SE ¼																					
18	Frank A. & Mary M. Gilmer		SW ¼ of SE ¼				40			Yes	"													
19	" " "		SE ¼ of SE ¼				40			"	"													
20																								
							128.40																	

	Sold for Taxes	Valuations by School Districts as Equalized by Department of Taxation: District No. Rate Mills	District No. Rate Mills	District No. Rate Mills	District No. Rate Mills	District No. Rate Mills	District No. Rate Mills	Tax Including State Homestead Mills $ cts.	State Tax on Non-Homestead Mills $ cts.	Special Taxes $ cts.	Total Taxes $ cts.		Paid	When Paid Month Day Year	Number of Receipt	March Settlement 1956 $ cts.	June Settlement 1956 $ cts.	Penalty $ cts.	November Settlement 1956 $ cts.	Penalty $ cts.	Collections to First Monday in January 1957 $ cts.	Penalty $ cts.	Delinquent on First Monday in January 1957 $ cts.	Total Delinquent Tax and Penalty $ cts.	Remarks
1		Dollars	Dollars	Dollars	Dollars	Dollars	Dollars					1													
2	SOLD FOR TAXES	66						14.40	34		15.24	2											15.24		
3		99						22.06	54		22.88	3	PAID IN FULL	MAY 31 1956	12776		22.88								
4												4													
5												5													
6												6													
7												7													
8												8													
9		84						18.98	44		19.42	9	PAID IN FULL	MAY 31 1956	12775		19.42								
10												10													
11												11													
12												12													
13												13													
14												14													
15												15													
16												16													
17												17													
18		40						9.04			9.04	18	2nd Half Paid 1st Half Paid	OCT 31 1956 MAY 11 1956	6597		8.11		8.13						1.93 uncollected
19		32						7.22			7.22	19	2nd Half Paid 1st Half Paid	OCT 31 1956 MAY 11 1956	6617										
20		72 44 31						7.50	1.30		7.80	20					5.04		5.13				1.93		

Assessment Roll and Tax List of Real Property in the Town of Lulipa

Form SCD (53) 9m-30-5478 (60-9131) 200,000,000

*Indicate Type of Property: R - Residential, C - Commercial, I - Industrial, U - Utility, F - Farm

In Whose Name Assessed	To Whom Transferred	Description of Property: Subdivision	Sec. or Lot	Town or Block	Rng.	Number of Acres of Land: Acres	100ths	No. School District	Indicate Homestead Yes or No	Indicate Agricultural Yes or No	*Indicate Type of Property	True and Full Valuations: Land Exclusive of Structures and Improvements (Dollars)	Buildings and Other Structures (Dollars)	Machinery Permanently Attached to Real Estate (Dollars)	Total True and Full Value (Dollars)	Assessed Valuations: Rural: Homestead Up to $4,000 20% (Dollars)	Rural: Over $4,000 and Non-Homestead 33⅓% (Dollars)	All Other: Homestead Up to $4,000 25% (Dollars)	All Other: Over $4,000 and Non-Homestead 40% (Dollars)	All Other: Machinery Permanently Attached to Real Estate 33⅓% (Dollars)	Total Assessed Value	Total Assessed Value as Equalized by the Board of Review (Dollars)	Final Equalized Value (Dollars)	Remarks
		1 NE ¼ of NE ¼	27	140	29				No															
Williams Martin		2 NW ¼ of NE ¼ Outlot 2				26	30		20	Yes														
State of Minnesota		3 SW ¼ of NE ¼																						
State of Minnesota		4 SE ¼ of NE ¼																						
		5																						
State of Minnesota		6 NE ¼ of NW ¼ Lot 2																						
State of Minnesota		7 NW ¼ of NW ¼																						
State of Minnesota		8 SW ¼ of NW ¼																						
State of Minnesota		9 SE ¼ of NW ¼																						
		10																						
The Northwest Paper Co		11 NE ¼ of SW ¼				40			"	"														
" " "		12 NW ¼ of SW ¼				40			"	"														
State of Minnesota		13 SW ¼ of SW ¼																						
State of Minnesota		14 SE ¼ of SW ¼																						
		15																						
State of Minnesota		16 NE ¼ of SE ¼																						
The Northwest Paper Co		17 NW ¼ of SE ¼				40			"	"														
State of Minnesota		18 SW ¼ of SE ¼																						
State of Minnesota		19 SE ¼ of SE ¼																						
		20																						
						14	30																	

Cass County, Minnesota, for Taxes for the Year 1955.

Sold for Taxes	Valuations by School Districts as Equalized by Department of Taxation: District No. ..... Rate ..... Mills (Dollars)	District No. 2474 Rate 22 Mills (Dollars)	District No. ..... Rate ..... Mills (Dollars)	District No. ..... Rate ..... Mills (Dollars)	District No. ..... Rate ..... Mills (Dollars)	District No. ..... Rate ..... Mills (Dollars)	Tax Including State Homestead ..... Mills ($ cts.)	State Tax on Non-Homestead 51 Mills ($ cts.)	Special Taxes ($ cts.)	Total Taxes ($ cts.)		Paid	When Paid (Month Day Year)	Number of Receipt	March Settlement 1956 ($ cts.)	June Settlement 1956 ($ cts.)	Penalty ($ cts.)	November Settlement 1956 ($ cts.)	Penalty ($ cts.)	Collections to First Monday in January 1957 ($ cts.)	Penalty ($ cts.)	Delinquent on First Monday in January 1957 ($ cts.)	Total Delinquent Tax and Penalty ($ cts.)	Remarks
											1													
		48					47	22		99	2	PAID IN FULL	MAY 31 1956	2796		99								
											3													
											4													
											5													
											6													
											7													
											8													
											9													
											10													
		66					1440	34		152	11	PAID IN FULL	APR 10 1956	5320		152								
		66					1440	34		152	12	PAID IN FULL	APR 10 1956			152								
											13													
											14													
											15													
											16													
		66					1440	34		152	17	PAID IN FULL	APR 10 1956	5321		152								
											18													
											19													
											20													
		241					5442	124		5566						5566								

Great Stocks
Blackwood Stocks
Brookman's Land

Assessment Roll and Tax List of Real Property in the Town of Pelican, Cass County, Minnesota, for Taxes for the Year 1955.

*Indicate Type of Property: R - Residential, C - Commercial, I - Industrial, U - Utility, F - Farm

Sec.	In whose name assessed	To whom transferred	Subdivision	Sec. of Lot	Town or Block	Rng.	Number of Acres of Land (Acres)	(Tenths)	No. School District	Indicate Homestead Tax or No	Indicate Agricultural Tax or No	Indicate Type of Property	Land Exclusive of Structures and Improvements (Dollars)	Buildings and Other Structures (Dollars)	Machinery Permanently Attached to Real Estate (Dollars)	Total True and Full Value (Dollars)	Rural Homestead Up to $4,000 20% (Dollars)	Rural Over $4,000 and Non-Homestead 33⅓% (Dollars)	All Other Homestead Up to $1,000 25% (Dollars)	All Other Over $1,000 and Non-Homestead 40% (Dollars)	All Other Machinery Permanently Attached to Real Estate 33⅓% (Dollars)	Total Assessed Value (Dollars)	Total Assessed Value as Equalized by the Board of Review (Dollars)	Final Equalized Value (Dollars)
1	State of Minnesota		NE¼ of NE¼	27	140	27			Ka.															
2	State of Minnesota		NW¼ of NE¼																					
3	The Northwest Paper Co.		SW¼ of NE¼				40			No	Yes													
4	" " "		SE¼ of NE¼				40			"	"													
5																								
6	" " "		NE¼ of NW¼				40			"	"													
7	" " "		NW¼ of NW¼				40			"	"													
8	" " "		SW¼ of NW¼				40			"	"													
9	" " "		SE¼ of NW¼				40			"	"													
10																								
11	" " "		NE¼ of SW¼				40			"	"													
12	State of Minnesota		NW¼ of SW¼																					
13	State of Minnesota		SW¼ of SW¼																					
14	State of Minnesota		SE¼ of SW¼																					
15																								
16	The Northwest Paper Co.		NE¼ of SE¼				40			"	"													
17	" " "		NW¼ of SE¼				40			"	"													
18	State of Minnesota		SW¼ of SE¼																					
19	State of Minnesota		SE¼ of SE¼																					
20																								
							360																	

Cass County, Minnesota, for Taxes for the Year 1955.

Sec.	Sold for Taxes	Valuations by School Districts as Equalized by Department of Taxation: District No. ..... Rate ..... Mills	District No. 3 Rate 66 Mills	District No. ..... Rate ..... Mills	District No. ..... Rate ..... Mills	District No. ..... Rate ..... Mills	District No. ..... Rate ..... Mills	Tax including State Homestead ..... Mills	State Tax on Non-Homestead 11 / 2 Mills	Special Taxes	Total Taxes		Paid	When Paid (Month Day Year)	Number of Receipt	March Settlement 1956	June Settlement 1956	Penalty	November Settlement 1956	Penalty	Collections to First Monday in January 1957	Penalty	Delinquent on First Monday in January 1957	Total Delinquent Tax and Penalty	Remarks
		Dollars	Dollars	Dollars	Dollars	Dollars	Dollars	$ cts.	$ cts.	$ cts.	$ cts.					$ cts.	$ cts.	$ cts.	$ cts.	$ cts.	$ cts.	$ cts.	$ cts.	$ cts.	
1												1													
2												2													
3			66					1440	34		1524	3	PAID IN FULL	APR 10 1956	5321		1524								
4			66					1440	34		1524	4	PAID IN FULL	APR 10 1956			1524								
5												5													
6			66					1440	34		1524	6	PAID IN FULL	APR 10 1956			1524								
7			66					1440	34		1524	7	PAID IN FULL	APR 10 1956			1524								
8			66					1490	34		1524	8	PAID IN FULL	APR 10 1956	5321		1524								
9			66					1490	34		1524	9	PAID IN FULL	APR 10 1956			1524								
10												10													
11			66					1490	34		1524	11	PAID IN FULL	APR 10 1956	5322		1524								
12												12													
13												13													
14												14													
15												15													
16			66					1490	34		1524	16	PAID IN FULL	APR 10 1956	5321		1524								
17			66					1490	34		1524	17	PAID IN FULL	APR 10 1956			1524								
18												18													
19												19													
20												20													
			594					12410	306		12716						12716								

Assessment Roll and Tax List of Real Property in the Town of Shelgin

Form 3CD(35) Walter-Duff Printing Co., Minneapolis

*Indicate Type of Property: R - Residential, C - Commercial, I - Industrial, U - Utility, F - Farm

	In Whose Name Assessed	To Whom Transferred		Description of Property: Subdivision	Sec. or Lot	Town or Block	Rng	Number of Acres of Land (Acres / 100ths)	No. School District	Indicate Homestead Yes or No	Indicate Agricultural Yes or No	*Indicate Type of Property	True and Full Valuations: Land Exclusive of Structures and Improvements (Dollars)	Buildings and Other Structures (Dollars)	Machinery Permanently Attached to Real Estate (Dollars)	Total True and Full Value (Dollars)	Assessed Valuations: Rural: Homestead Up to $4,000 20% (Dollars)	Rural: Over $4,000 and Non-Homestead 33⅓% (Dollars)	All Other: Homestead Up to $4,000 25% (Dollars)	All Other: Over $4,000 and Non-Homestead 40% (Dollars)	All Other: Machinery Permanently Attached to Real Estate 33⅓% (Dollars)	Total Assessed Value (Dollars)	Total Assessed Value as Equalized by the Board of Review (Dollars)	Final Equalized Value (Dollars)
1	The Northwest Paper Co.			NE ¼ of NE ¼	29	142	27	40		Un	No													
2	" " "			NW ¼ of NE ¼				40		"	"													
3	" " "			SW ¼ of NE ¼				40		"	"													
4	" " "			SE ¼ of NE ¼				40		"	"													
5																								
6	" " "			NE ¼ of NW ¼				40		"	"													
7	" " "			NW ¼ of NW ¼				40		"	"													
8	" " "			SW ¼ of NW ¼				40		"	"													
9	" " "			SE ¼ of NW ¼				40		"	"													
10																								
11	" " "			NE ¼ of SW ¼				40		"	"													
12	State of Minnesota			NW ¼ of SW ¼																				
13	The Northwest Paper Co.			SW ¼ of SW ¼				40		"	"													
14	" " "			SE ¼ of SW ¼				40		"	"													
15																								
16	" " "			NE ¼ of SE ¼				40		"	"													
17	" " "			NW ¼ of SE ¼				40		"	"													
18	" " "			SW ¼ of SE ¼				40		"	"													
19	" " "			SE ¼ of SE ¼				40		"	"													
20																								
								600																

	Sold for Taxes	Valuations by School Districts as Equalized by Department of Taxation: District No. ..... Rate ..... Mills (Dollars)	District No. ..... Rate ..... Mills (Dollars)	District No. ..... Rate ..... Mills (Dollars)	District No. ..... Rate ..... Mills (Dollars)	District No. ..... Rate ..... Mills (Dollars)	Tax Including State Homestead ..... Mills ($ cts.)	State Tax on Non-Homestead ..... Mills ($ cts.)	Special Taxes ($ cts.)	Total Taxes ($ cts.)		Paid	When Paid (Month Day Year)	Number of Receipt	March Settlement 1956 ($ cts.)	June Settlement 1956 ($ cts.)	Penalty ($ cts.)	November Settlement 1956 ($ cts.)	Penalty ($ cts.)	Collections to First Monday in January 1957 ($ cts.)	Penalty ($ cts.)	Delinquent on First Monday in January 1957 ($ cts.)	Total Delinquent Tax and Penalty ($ cts.)	Remarks
1		66					14 92	34		15 26	1	PAID IN FULL	APR 10 1956			15 26								
2		66					14 92	34		15 26	2	PAID IN FULL	APR 10 1956	5322		15 26								
3		66					14 92	34		15 26	3	PAID IN FULL	APR 10 1956			15 26								
4		66					14 92	34		15 26	4	PAID IN FULL	APR 10 1956			15 26								
5											5													
6		66					14 92	34		15 26	6	PAID IN FULL	APR 10 1956			15 26								
7		66					14 92	34		15 26	7	PAID IN FULL	APR 10 1956	5322		15 26								
8		66					14 92	34		15 26	8	PAID IN FULL	APR 10 1956			15 26								
9		66					14 92	34		15 26	9	PAID IN FULL	APR 10 1956			15 26								
10											10													
11		66					14 92	34		15 26	11	PAID IN FULL	APR 10 1956	5322		15 26								
12											12													
13		66					14 92	34		15 26	13	PAID IN FULL	APR 10 1956	5321		15 26								
14		66					14 92	34		15 26	14	PAID IN FULL	APR 10 1956			15 26								
15											15													
16		66					14 92	34		15 26	16	PAID IN FULL	APR 10 1956			15 26								
17		66					14 92	34		15 26	17	PAID IN FULL	APR 10 1956	5322		15 26								
18		66					14 92	34		15 26	18	PAID IN FULL	APR 10 1956			15 26								
19		66					14 92	34		15 26	19	PAID IN FULL	APR 10 1956			15 26								
20											20													
		990					22380	510		22890						22890								

Entered in Shortes

Recommend to Legislature

Assessment Roll and Tax List of Real Property in the Town of Pelican, Cass County, Minnesota, for Taxes for the Year 1955.

Form 3(Rev.55) [illegible]

Indicate Type of Property: R - Residential, C - Commercial, I - Industrial, U - Utility, F - Farm

In Whose Name Assessed	To Whom Transferred		Description of Property: Subdivision	Sec. or Lot	Town or Block	Rng.	Number of Acres of Land (Acres / 100ths)	No. School District	Indicate Homestead Tax or No	Indicate Agricultural Tax or No	* Indicate Type of Property	True and Full Valuations: Land Exclusive of Structures and Improvements (Dollars)	Buildings and Other Structures (Dollars)	Machinery Permanently Attached to Real Estate (Dollars)	Total True and Full Value (Dollars)	Assessed Valuations: Rural: Homestead Up to $1,000 20% (Dollars)	Rural: Over $4,000 and Non-Homestead 33⅓% (Dollars)	All Other: Homestead Up to $1,000 25% (Dollars)	All Other: Over $4,000 and Non-Homestead 40% (Dollars)	Machinery Permanently Attached to Real Estate 33⅓% (Dollars)	Total Assessed Value (Dollars)	Total Assessed Value as Equalized by the Board of Review (Dollars)	Final Equalized Value (Dollars)
The Northwest Paper Co.		1	NE¼ of NE¼	20	140	27	40		Yes	Yes													
"	" "	2	NW¼ of NE¼				40		"	"													
"	" "	3	SW¼ of NE¼				40		"	"													
"	" "	4	SE¼ of NE¼				40		"	"													
		5																					
"	" "	6	NE¼ of NW¼				40		"	"													
State of Minnesota		7	NW¼ of NW¼ Lot 1																				
State of Minnesota		8	SW¼ of NW¼ Lot 2																				
State of Minnesota		9	SE¼ of NW¼																				
		10																					
		11	NE¼ of SW¼ Lot 3																				
State of Minnesota		12	NW¼ of SW¼ Lot 3																				
Alfred Moss		13	SW¼ of SW¼ Lot 4				33.54		"	"													
Ralph Robideaux		14	SE¼ of SW¼				40		Yes	"													
		15																					
The Northwest Paper Co.		16	NE¼ of SE¼				40		No	"													
"	" "	17	NW¼ of SE¼				40		"	"													
State of Minnesota		18	SW¼ of SE¼																				
The Northwest Paper Co.		19	SE¼ of SE¼				40		No	"													
		20																					
							373.54																

Cass County, Minnesota, for Taxes for the Year 1955.

	Sold for Taxes	Valuations by School Districts as Equalized by Department of Taxation: District No. / Rate Mills	District No. / Rate Mills	District No. / Rate Mills	District No. / Rate Mills	District No. / Rate Mills	Tax Including State Homestead Mills	State Tax on Non-Homestead 50 Mills	Special Taxes	Total Taxes		Paid	When Paid (Month Day Year)	Number of Receipt	March Settlement 1956	June Settlement 1956	Penalty	November Settlement 1956	Penalty	Collections to First Monday in January 1957	Penalty	Delinquent on First Monday in January 1957	Penalty	Total Delinquent Tax and Penalty	Remarks
		Dollars	Dollars	Dollars	Dollars	Dollars	Dollars	$ cts.	$ cts.	$ cts.					$ cts.	$ cts.	$ cts.	$ cts.	$ cts.	$ cts.	$ cts.	$ cts.	$ cts.	$ cts.	
1			66				14.90	34		15.24	1	PAID IN FULL	APR 10 1956			15.24									
2			66				14.90	34		15.24	2	PAID IN FULL	APR 10 1956	5323		15.24									
3			66				14.90	34		15.24	3	PAID IN FULL	APR 10 1956			15.24									
4			66				14.90	34		15.24	4	PAID IN FULL	APR 10 1956			15.24									
5											5														
6			66				14.90	34		15.24	6	PAID IN FULL	APR 10 1956	5323		15.24									
7											7														
8											8														
9											9														
10											10														
11											11														
12											12														
13			56				12.64	28		12.92	13	PAID IN FULL	MAY 31 1956	1277		12.92									
14			56				12.64			12.64	14	2nd Half Paid 1st Half Paid	SEP 27 1956 MAY 25 1956	1379 1267		6.32		6.32							
15											15														
16			66				14.90	34		15.24	16	PAID IN FULL	APR 10 1956	5323		15.24									
17			66				14.90	34		15.24	17	PAID IN FULL	APR 10 1956			15.24									
18											18														
19			66				14.90	34		15.24	19	PAID IN FULL	APR 10 1956	5323		15.24									
20											20														
		# 56 584 640					14448	330		14778						141.16		6.32							

Assessment Roll and Tax List of Real Property in the Town of Pillsbury, Cass County, Minnesota, for Taxes for the Year 1955.

Form 6CD (55) [illegible]

*Indicate Type of Property: R-Residential, C-Commercial, I-Industrial, U-Utility, F-Farm

		DESCRIPTION OF PROPERTY							TRUE AND FULL VALUATIONS				ASSESSED VALUATIONS							
													RURAL		ALL OTHER					
IN WHOSE NAME ASSESSED	TO WHOM TRANSFERRED		SUBDIVISION	Sec. or Lot	Town or Block	Rng	Number of Acres of Land (Acres / 100ths)	No. School District	LAND Exclusive of Structures and Improvements (Dollars)	BUILDINGS and Other Structures (Dollars)	MACHINERY Permanently Attached to Real Estate (Dollars)	TOTAL True and Full Value (Dollars)	Homestead Up to $4,000 20% (Dollars)	Over $4,000 and Non-Homestead 33⅓% (Dollars)	Homestead Up to $4,000 25% (Dollars)	Over $4,000 and Non-Homestead 40% (Dollars)	MACHINERY Permanently Attached to Real Estate 33⅓% (Dollars)	TOTAL ASSESSED VALUE (Dollars)	Total Assessed Value as Equalized by the Board of Review (Dollars)	FINAL EQUALIZED VALUE (Dollars)
The Northwest Paper Co.		1	NE ¼ of NE ¼	31	140	26	40	Wh.												
" " "		2	NW ¼ of NE ¼				40	"												
State of Minnesota		3	SW ¼ of NE ¼																	
State of Minnesota		4	SE ¼ of NE ¼																	
		5																		
Gaylord & Mary Anne Eneboe		6	NE ¼ of NW ¼				40	"												
Douglas E. Cruse		7	NW ¼ of NW ¼ Lot 1				33.68	"												
Margaret E. Cruse & Arthur E. Cruse		8	SW ¼ of NW ¼ Lot 2				33.77	"												
State of Minnesota		9	SE ¼ of NW ¼																	
		10																		
Walter & Wendell Kutzman		11	NE ¼ of SW ¼				40	"												
F. W. Nordblom		12	NW ¼ of SW ¼ Lot 3				33.86	"												
State of Minnesota		13	SW ¼ of SW ¼ Lot 4																	
State of Minnesota		14	SE ¼ of SW ¼																	
		15																		
State of Minnesota		16	NE ¼ of SE ¼																	
State of Minnesota		17	NW ¼ of SE ¼																	
State of Minnesota		18	SW ¼ of SE ¼																	
		19	SE ¼ of SE ¼																	
		20																		
							261.31													

	SOLD FOR TAXES	VALUATIONS BY SCHOOL DISTRICTS AS EQUALIZED BY DEPARTMENT OF TAXATION: District No. Wh. / District No. / District No. / District No. / District No. / District No.	Tax including State Homestead (Mills)	State Tax on Non-Homestead (Mills)	SPECIAL TAXES	TOTAL TAXES		PAID	WHEN PAID (Month Day Year)	Number of Receipt	March Settlement 1956	June Settlement 1956	Penalty	November Settlement 1956	Penalty	Collections to First Monday in January 1957	Penalty	Delinquent on First Monday in January 1957	Total Delinquent Tax and Penalty	REMARKS
		Dollars / Rate ..... Mills	Dollars	Dollars	Dollars	Dollars														
1		55	12.42	28		12.70	1	PAID IN FULL	APR 10 1956	5323		12.70								
2		55	12.42	28		12.70	2	PAID IN FULL	APR 10 1956			12.70								
3							3													
4							4													
5							5													
6		55	12.42	28		12.70	6	2nd Half Paid 1st Half Paid	OCT 13 1956 AUG 6 1956	17459 10758				6.35 6.35	.25					
7	OLD FOR TAXES	44	7.44			7.44	7											7.44		
8	OLD FOR TAXES	33	7.46			7.46	8											7.46		
9							9													
10							10													
11		43	9.72			9.72	11	PAID IN FULL	MAY 31 1956	12774		9.72								
12		55	12.42	28		12.70	12	PAID IN FULL	JAN 10 1956	26	12.70									
13							13													
14							14													
15							15													
16							16													
17							17													
18							18													
19							19													
20							20													
		170 220 390	26.80	1.12		27.92					12.70	35.42		12.70				17.40		

Form 3C01 (5) (Rev. 1955-1956 Revised) (Rev. 1955-1956)

Assessment Roll and Tax List of Real Property in the Town of Trelipas, Cass County, Minnesota, for Taxes for the Year 1955.

*Indicate Type of Property: R - Residential, C - Commercial, I - Industrial, U - Utility, F - Farm

	In Whose Name Assessed	To Whom Transferred	Description of Property: Subdivision	Sec. or Lot	Town. or Block	Rng.	Number of Acres of Land: Acres	Hdths	Sch. District	Indicate Homestead Tax as Yes or No	Indicate Agricultural Tax as Yes or No	Indicate Type of Property	True and Full Valuations: Land Exclusive of Structures and Improvements (Dollars)	Buildings and Other Structures (Dollars)	Machinery Permanently Attached to Real Estate (Dollars)	Total True and Full Value (Dollars)	Assessed Valuations: Rural: Homestead Up to $4,000 20% (Dollars)	Rural: Over $4,000 and Non-Homestead 33⅓% (Dollars)	All Other: Homestead Up to $4,000 25% (Dollars)	All Other: Over $4,000 and Non-Homestead 40% (Dollars)	Machinery Permanently Attached to Real Estate 33⅓% (Dollars)	Total Assessed Value (Dollars)	Total Assessed Value as Equalized by the Board of Review (Dollars)	Final Equalized Value (Dollars)
1	The Northwest Paper Co		NE¼ of NE¼	32	140	27	40			Non Homestead														
2	" " "		NW¼ of NE¼				40			"	"													
3	" " "		SW¼ of NE¼				40			"	"													
4	" " "		SE¼ of NE¼				40			"	"													
5																								
6	State of Minnesota		NE¼ of NW¼																					
7	State of Minnesota		NW¼ of NW¼																					
8	State of Minnesota		SW¼ of NW¼																					
9	State of Minnesota		SE¼ of NW¼																					
10																								
11	State of Minnesota		NE¼ of SW¼																					
12	State of Minnesota		NW¼ of SW¼																					
13	State of Minnesota		SW¼ of SW¼																					
14	State of Minnesota		SE¼ of SW¼																					
15																								
16	The Northwest Paper Co		NE¼ of SE¼				40			"														
17	" " "		NW¼ of SE¼				40			"	"													
18	State of Minnesota		SW¼ of SE¼																					
19	The Northwest Paper Co.		SE¼ of SE¼				40			"	"													
20																								
							280																	

	Sold for Taxes	Valuations by School Districts as Equalized by Department of Taxation: District No. 144 Rate 1.5 Mills	District No. ..... Rate ..... Mills	District No. ..... Rate ..... Mills	District No. ..... Rate ..... Mills	District No. ..... Rate ..... Mills	District No. ..... Rate ..... Mills	Tax Including State Homestead ..... Mills	State Tax on Non-Homestead 5.11 Mills	Special Taxes	Total Taxes		Paid	When Paid: Month Day Year	Number of Receipt	March Settlement 1956	June Settlement 1956	Penalty	November Settlement 1956	Penalty	Collections to First Monday in January 1957	Penalty	Delinquent on First Monday in January 1957	Penalty	Total Delinquent Tax and Penalty	Remarks
	Dollars	Dollars	Dollars	Dollars	Dollars	Dollars	Dollars	$ cts.	$ cts.	$ cts.	$ cts.						$ cts.	$ cts.	$ cts.	$ cts.	$ cts.	$ cts.	$ cts.	$ cts.	$ cts.	
1		66						1492	34		1526	1	PAID IN FULL	APR 10 1956			1526									
2		66						1492	34		1526	2	PAID IN FULL	APR 10 1956	5323		1526									
3		66						1492	34		1526	3	PAID IN FULL	APR 10 1956			1526									
4		66						1492	34		1526	4	PAID IN FULL	APR 10 1956			1526									
5												5														
6												6														
7												7														
8												8														
9												9														
10												10														
11												11														
12												12														
13												13														
14												14														
15												15														
16		66						1492	34		1526	16	PAID IN FULL	APR 10 1956			1526									
17		66						1492	34		1526	17	PAID IN FULL	APR 10 1956	5323		1526									
18												18														
19		66						1492	34		1526	19	PAID IN FULL	APR 10 1956			1526									
20												20														
		462						10444	238		10682						10682									

Assessment Roll and Tax List of Real Property in the Town of Pelican

Form SCD (35) Minnesota Tax Commission, St. Paul

*Indicate Type of Property: R - Residential, C - Commercial, I - Industrial, U - Utility, F - Farm

	In Whose Name Assessed	To Whom Transferred	Description of Property: Subdivision	Sec. or Lot	Town or Block	Rng	Number of Acres of Land: Acres	Tenths	No. School District	Indicate Homestead Tax or No	Indicate Agricultural Tax or No	*Indicate Type of Property	True and Full Valuations: Land Exclusive of Structures and Improvements (Dollars)	Buildings and Other Structures (Dollars)	Machinery Permanently Attached to Real Estate (Dollars)	Total True and Full Value (Dollars)	Assessed Valuations: Rural: Homestead Up to $4,000 20% (Dollars)	Rural: Over $4,000 and Non-Homestead 33⅓% (Dollars)	All Other: Homestead Up to $3,000 25% (Dollars)	All Other: Over $3,000 and Non-Homestead 40% (Dollars)	Machinery Permanently Attached to Real Estate 33⅓% (Dollars)	Total Assessed Value	Total Assessed Value as Equalized by the Board of Review (Dollars)	Final Equalized Value (Dollars)
1	State of Minnesota		E½ of NE¼	33	141	27			100															
2	State of Minnesota		NW¼ of NE¼																					
3	State of Minnesota		SW¼ of NE¼																					
4	State of Minnesota		SE¼ of NE¼																					
5																								
6	State of Minnesota		NE¼ of NW¼																					
7	State of Minnesota		NW¼ of NW¼																					
8	State of Minnesota		SW¼ of NW¼																					
9	State of Minnesota		SE¼ of NW¼																					
10																								
11	The Northwest Pipeline Co.		NE¼ of SW¼				40		100	100														
12	" "		NW¼ of SW¼				40		100															
13	" "		SW¼ of SW¼				40		100	"														
14	" "		SE¼ of SW¼				40		100	"														
15																								
16	State of Minnesota		NE¼ of SE¼																					
17	State of Minnesota		NW¼ of SE¼																					
18	State of Minnesota		SW¼ of SE¼																					
19	State of Minnesota		SE¼ of SE¼																					
20																								
							160																	

Cass County, Minnesota, for Taxes for the Year 1955.

	Sold for Taxes	Valuations by School Districts as Equalized by Department of Taxation: District No. 100 Rate 17 Mills (Dollars)	District No. ..... Rate ..... Mills (Dollars)	District No. ..... Rate ..... Mills (Dollars)	District No. ..... Rate ..... Mills (Dollars)	District No. ..... Rate ..... Mills (Dollars)	Tax Including State Homestead ..... Mills ($ cts.)	State Tax on Non-Homestead 6.17 ..... Mills ($ cts.)	Special Taxes ($ cts.)	Total Taxes ($ cts.)		Paid	When Paid (Month Day Year)	Number of Receipt	March Settlement 1956 ($ cts.)	June Settlement 1956 ($ cts.)	Penalty ($ cts.)	November Settlement 1956 ($ cts.)	Penalty ($ cts.)	Collections to Five Months in January 1957 ($ cts.)	Penalty ($ cts.)	Delinquent as Five Months in January 1957 ($ cts.)	Total Delinquent Tax and Penalty ($ cts.)	Remarks
1											1													
2											2													
3											3													
4											4													
5											5													
6											6													
7											7													
8											8													
9											9													
10											10													
11		66					1492	34		1524	11	PAID IN FULL	APR 10 1956			1524								
12		66					1492	34		1524	12	PAID IN FULL	APR 10 1956	5323		1524								
13		66					1492	34		1524	13	PAID IN FULL	APR 10 1956			1524								
14		66					1492	34		1524	14	PAID IN FULL	APR 10 1956			1524								
15											15													
16											16													
17											17													
18											18													
19											19													
20											20													
		264					5960	136		6096						6096								

Beer's Shores
Birchwood Shores
Broodman's Lodge

Assessment Roll and Tax List of Real Property in the Towns of Inkpa,

Form SCD (55)—BLUE-BLACK INDELIBLE INK

*Indicate Type of Property: R - Residential, C - Commercial, I - Industrial, U - Utility, F - Farm

	IN WHOSE NAME ASSESSED	TO WHOM TRANSFERRED		DESCRIPTION OF PROPERTY: SUBDIVISION	Sec. or Lot	Town or Block	Rng.	Number of Acres of Land (Acres / 100ths)	Sch. School District	Indicate Homestead Tax or No	Indicate Agricultural Tax or No	Indicate Type of Property	TRUE AND FULL VALUATIONS: LAND Exclusive of Structures and Improvements (Dollars)	BUILDINGS and Other Structures (Dollars)	MACHINERY Permanently Attached to Real Estate (Dollars)	TOTAL True and Full Value (Dollars)	ASSESSED VALUATIONS: RURAL: Homestead Up to $4,000 20% (Dollars)	RURAL: Over $4,000 and Non-Homestead 33⅓% (Dollars)	ALL OTHER: Homestead Up to $4,000 25% (Dollars)	ALL OTHER: Over $4,000 and Non-Homestead 40% (Dollars)	MACHINERY Permanently Attached to Real Estate 33⅓% (Dollars)	TOTAL ASSESSED VALUE (Dollars)	Total Assessed Value as Equalized by the Board of Review (Dollars)	FINAL EQUALIZED VALUE (Dollars)
	Col. Inst. of Technology, (in trust) Thomas U. Yourkey Pres. & Emma U. Yourkey		1	SE¼ of NE¼	34	140	27	40																	
	" "	" "	2	NW¼ of NE¼				40																	
	" "	" "	3	SW¼ of NE¼				40																	
	" "	" "	4	SE¼ of NE¼				40																	
			5																						
	State of Minnesota		6	NE¼ of NW¼																					
	~~State of Minnesota~~		7	NW¼ of NW¼																					
	~~State of Minnesota~~		8	SW¼ of NW¼																					
	State of Minnesota		9	SE¼ of NW¼																					
			10																						
	State of Minnesota		11	NE¼ of SW¼																					
	State of Minnesota		12	NW¼ of SW¼																					
	~~State of Minnesota~~		13	SW¼ of SW¼																					
	State of Minnesota		14	SE¼ of SW¼																					
			15																						
	State of Minnesota		16	NE¼ of SE¼																					
	State of Minnesota		17	NW¼ of SE¼																					
	State of Minnesota		18	SW¼ of SE¼																					
	State of Minnesota		19	SE¼ of SE¼																					
			20																						
								160																	

Cass County, Minnesota, for Taxes for the Year 1955.

	SOLD FOR TAXES	VALUATIONS BY SCHOOL DISTRICTS AS EQUALIZED BY DEPARTMENT OF TAXATION: District No. ..... Rate ..... Mills (Dollars)	District No. 2411 Rate 5 Mills (Dollars)	District No. ..... Rate ..... Mills (Dollars)	District No. ..... Rate ..... Mills (Dollars)	District No. ..... Rate ..... Mills (Dollars)	District No. ..... Rate ..... Mills (Dollars)	Tax including State Homestead ..... Mills ($ cts.)	State Tax on Non-Homestead 517 Mills ($ cts.)	SPECIAL TAXES ($ cts.)	TOTAL TAXES ($ cts.)		PAID	WHEN PAID (Month Day Year)	Number of Receipt	March Settlement 1955 ($ cts.)	June Settlement 1956 ($ cts.)	Penalty ($ cts.)	November Settlement 1956 ($ cts.)	Penalty ($ cts.)	Collections to Five Monday in January 1957 ($ cts.)	Penalty ($ cts.)	Delinquent to Five Monday in January 1957 ($ cts.)	Total Delinquent Tax and Penalty ($ cts.)	REMARKS
1	SOLD FOR TAXES		66					1472	34		1526	1	2nd 1st Half Paid	MAY 31 1956 MAR 28 1956											
2	SOLD FOR TAXES		66					1472	34		1526	2	2nd 1st Half Paid	MAY 31 1956 MAR 28 1956	12745		30.52								
3			66					1472	34		1526	3	2nd 1st Half Paid	MAY 31 1956 MAR 28 1956	12746		30.52								
4			66					1472	34		1526	4	2nd 1st Half Paid	MAY 31 1956 MAR 28 1956 MAY 31 1956											
5												5													
6												6													
7												7													
8												8													
9												9													
10												10													
11												11													
12												12													
13												13													
14												14													
15												15													
16												16													
17												17													
18												18													
19												19													
20												20													
			264					5968	136		6104						61.04								

Page 5 Stores
Blanchard Stores
Woodcam 5, Lindsay
Form 1-27

Assessment Roll and Tax List of Real Property in the Town of Freeman, Cass County, Minnesota, for Taxes for the Year 1955.

Form SCD(55) as of Jan. 1, 1955

*Indicate Type of Property: R - Residential, C - Commercial, I - Industrial, U - Utility, F - Farm

	IN WHOSE NAME ASSESSED	TO WHOM TRANSFERRED	DESCRIPTION OF PROPERTY: SUBDIVISION	Sec. or Lot	Town or Block	Rng.	Number of Acres of Land (Acres / Mills)	No. School District	Indicate Homestead Tax or No	Indicate Agricultural Tax or No	*Indicate Type of Property	TRUE AND FULL VALUATIONS: LAND Exclusive of Structures and Improvements	BUILDINGS and Other Structures	MACHINERY Permanently Attached to Real Estate	TOTAL True and Full Value	ASSESSED VALUATIONS: RURAL: Homestead Up to $4,000 20%	RURAL: Over $4,000 and Non-Homestead 33⅓%	ALL OTHER: Homestead Up to $4,000 25%	ALL OTHER: Over $4,000 and Non-Homestead 40%	MACHINERY Permanently Attached to Real Estate 33⅓%	TOTAL ASSESSED VALUE	Total Assessed Value as Equalized by the Board of Review	FINAL EQUALIZED VALUE
							Acres					Dollars	Dollars	Dollars	Dollars	Dollars	Dollars	Dollars	Dollars	Dollars	Dollars	Dollars	Dollars
	Frank & Mary Lisowe	1	NE¼ of NE¼	25	140	27	40	Non	Yes	Yes													
	State of Minnesota	2	NW¼ of NE¼																				
	State of Minnesota	3	SW¼ of NE¼																				
	State of Minnesota	4	SE¼ of NE¼																				
		5																					
	State of Minnesota	6	NE¼ of NW¼																				
	State of Minnesota	7	NW¼ of NW¼																				
	State of Minnesota	8	SW¼ of NW¼																				
	State of Minnesota	9	SE¼ of NW¼																				
		10																					
	State of Minnesota	11	NE¼ of SW¼																				
	State of Minnesota	12	NW¼ of SW¼																				
	State of Minnesota	13	SW¼ of SW¼																				
	State of Minnesota	14	SE¼ of SW¼																				
		15																					
	State of Minnesota	16	NE¼ of SE¼																				
	State of Minnesota	17	NW¼ of SE¼																				
	State of Minnesota	18	SW¼ of SE¼																				
	Forest D. & Rose Marie Nelson	19	SE¼ of SE¼ Less 2 ac. of Wilands				38	Non	"														
	Williams Knutson	20	E. 2 acres of E. 1/2 of NE¼ of SE¼				2	"	"														
							80																

Cass County, Minnesota, for Taxes for the Year 1955.

	SOLD FOR TAXES	VALUATIONS BY SCHOOL DISTRICTS AS EQUALIZED BY DEPARTMENT OF TAXATION: District No. ..... Rate ..... Mills	District No. 1 Rate 22 Mills	District No. ..... Rate ..... Mills	District No. ..... Rate ..... Mills	District No. ..... Rate ..... Mills	District No. ..... Rate ..... Mills	Tax Including State Homestead ..... Mills	State Tax on Non-Homestead 5.17 Mills	SPECIAL TAXES	TOTAL TAXES		PAID	WHEN PAID (Month Day Year)	Number of Receipt	March Settlement 1956	June Settlement 1956	Penalty	November Settlement 1956	Penalty	Collections to First Monday in January 1957	Penalty	Delinquent as First Monday in January 1957	Total Delinquent Tax and Penalty	REMARKS
		Dollars	Dollars	Dollars	Dollars	Dollars	Dollars	$ cts.	$ cts.	$ cts.	$ cts.					$ cts.	$ cts.	$ cts.	$ cts.	$ cts.	$ cts.	$ cts.	$ cts.	$ cts.	
1		Ag 1 Imp						28 00			28 00	1	2nd Half Paid 1st Half Paid	OCT 31 1956 MAY 11	15188 0497		14 00		14 00						
2												2													
3												3													
4												4													
5												5													
6												6													
7												7													
8												8													
9												9													
10												10													
11												11													
12												12													
13												13													
14												14													
15												15													
16												16													
17												17													
18												18													
19	SOLD FOR TAXES	30						678	16		694	19												694	
20	SOLD FOR TAXES	6						136	02		138	20												138	
		Ag 1 Imp 34						3614	18		3632						1400		1400					2232	
		160																							

Great Plains Photo
Hillcrest Studios
Brookdale 6 1-1-1

Assessment Roll and Tax List of Real Property in the Town of Inclique, Cass County, Minnesota, for Taxes for the Year 1955.

Form PSC12 (135) 50-50-50 SIGNATURE, DUPLICATE

Indicate Type of Property: R - Residential, C - Commercial, I - Industrial, U - Utility, F - Farm

	IN WHOSE NAME ASSESSED	TO WHOM TRANSFERRED		DESCRIPTION OF PROPERTY: SUBDIVISION	Sec. or Lot	Town or Block	Rng.	Number of Acres of Land (Acres / 100ths)	Sch. District	Indicates Homestead Tax to be Paid	Indicates Agricultural Tax to be Paid	Indicates Type of Property	TRUE AND FULL VALUATIONS: LAND Exclusive of Structures and Improvements (Dollars)	BUILDINGS and Other Structures (Dollars)	MACHINERY Permanently Attached to Real Estate (Dollars)	TOTAL True and Full Value (Dollars)	ASSESSED VALUATIONS: RURAL: Homestead Up to $4,000 20% (Dollars)	RURAL: Over $4,000 and Non-Homestead 33⅓% (Dollars)	ALL OTHER: Homestead Up to $1,000 25% (Dollars)	ALL OTHER: Over $1,000 and Non-Homestead 40% (Dollars)	MACHINERY Permanently Attached to Real Estate 33⅓% (Dollars)	TOTAL ASSESSED VALUE (Dollars)	Total Assessed Value as Equalized by the Board of Review (Dollars)	FINAL EQUALIZED VALUE (Dollars)
	State of Minnesota		1	NE¼ of NE¼	36	140	27		Un															
	State of Minnesota		2	NW¼ of NE¼																				
	State of Minnesota		3	SW¼ of NE¼																				
	State of Minnesota		4	SE¼ of NE¼																				
			5																					
	Albert Jacobson		6	NE¼ of NW¼				40		Yes	Yes													
	" "		7	NW¼ of NW¼				40		"	"													
	State of Minnesota		8	SW¼ of NW¼																				
	State of Minnesota		9	SE¼ of NW¼																				
			10																					
	State of Minnesota		11	NE¼ of SW¼																				
	State of Minnesota		12	NW¼ of SW¼																				
	State of Minnesota		13	SW¼ of SW¼																				
	State of Minnesota		14	SE¼ of SW¼																				
			15																					
			16	NE¼ of SE¼																				
	State of Minnesota		17	NW¼ of SE¼																				
			18	SW¼ of SE¼																				
			19	SE¼ of SE¼																				
			20																					
								80																

	SOLD FOR TAXES	VALUATIONS BY SCHOOL DISTRICTS AS EQUALIZED BY DEPARTMENT OF TAXATION: District No. ..... Rate ..... Mills (Dollars)	District No. ..... Rate ..... Mills (Dollars)	District No. ..... Rate ..... Mills (Dollars)	District No. ..... Rate ..... Mills (Dollars)	District No. ..... Rate ..... Mills (Dollars)	District No. ..... Rate ..... Mills (Dollars)	Tax including State Homestead ..... Mills ($ cts.)	State Tax on Non-Homestead ..... Mills ($ cts.)	SPECIAL TAXES ($ cts.)	TOTAL TAXES ($ cts.)		PAID	WHEN PAID: Month	Day	Year	Number of Receipt	March Settlement 1956 ($ cts.)	June Settlement 1956 ($ cts.)	Penalty ($ cts.)	November Settlement 1956 ($ cts.)	Penalty ($ cts.)	Collections to First Monday in January 1957 ($ cts.)	Penalty ($ cts.)	Delinquent on First Monday in January 1957 ($ cts.)	Total Delinquent Tax and Penalty ($ cts.)	REMARKS
1												1														
2												2														
3												3														
4												4														
5												5														
6	SOLD FOR TAXES	~~A~~ 40						904			904	6												904		
7	SOLD FOR TAXES	~~A~~ 40						904			904	7												904		
8												8														
9												9														
10												10														
11												11														
12												12														
13												13														
14												14														
15												15														
16												16														
17												17														
18												18														
19												19														
20												20														
		~~A~~ 80						18 08			18 08													18 08		

Kwal's Shores
Birchwood Shores
Broomant's Lake
Lake

Assessment Roll and Tax List of Real Property in the of , Cass County, Minnesota, for Taxes for the Year 1955.

Form SCE(ESS) [illegible]

*Indicate Type of Property: R - Residential, C - Commercial, I - Industrial, U - Utility, F - Farm

	IN WHOSE NAME ASSESSED	TO WHOM TRANSFERRED	DESCRIPTION OF PROPERTY: SUBDIVISION	Sec. or Lot	Town or Block	Rng.	Number of Acres of Land: Acres	100ths	No. School District	Indicate Homestead Tax or No	Indicate Agricultural Tax or No	Indicate Type of Property	TRUE AND FULL VALUATIONS: LAND Exclusive of Structures and Improvements	BUILDINGS and Urban Structures	MACHINERY Permanently Attached to Real Estate	TOTAL True and Full Value	ASSESSED VALUATIONS: RURAL: Homestead Up to $4,000 20%	RURAL: Over $4,000 and Non-Homestead 33⅓%	ALL OTHER: Homestead Up to $4,000 25%	ALL OTHER: Over $4,000 and Non-Homestead 40%	MACHINERY Permanently Attached to Real Estate 33⅓%	TOTAL ASSESSED VALUE	Total Assessed Value as Equalized by the Board of Review	FINAL EQUALIZED VALUE
													Dollars	Dollars	Dollars	Dollars	Dollars	Dollars	Dollars	Dollars	Dollars	Dollars	Dollars	Dollars
1			NE ¼ of NE ¼																					
2			NW ¼ of NE ¼																					
3			SW ¼ of NE ¼																					
4			SE ¼ of NE ¼																					
5																								
6			NE ¼ of NW ¼																					
7			NW ¼ of NW ¼																					
8			SW ¼ of NW ¼																					
9			SE ¼ of NW ¼																					
10																								
11			NE ¼ of SW ¼																					
12			NW ¼ of SW ¼																					
13			SW ¼ of SW ¼																					
14			SE ¼ of SW ¼																					
15																								
16			NE ¼ of SE ¼																					
17			NW ¼ of SE ¼																					
18			SW ¼ of SE ¼																					
19			SE ¼ of SE ¼																					
20																								

	SOLD FOR TAXES	VALUATIONS BY SCHOOL DISTRICTS AS EQUALIZED BY DEPARTMENT OF TAXATION: District No. ..... Rate ..... Mills	District No. ..... Rate ..... Mills	District No. ..... Rate ..... Mills	District No. ..... Rate ..... Mills	District No. ..... Rate ..... Mills	District No. ..... Rate ..... Mills	Tax including State Homestead ..... Mills	State Tax on Non-Homestead ..... Mills	SPECIAL TAXES	TOTAL TAXES		PAID	WHEN PAID: Month	Day	Year	Number of Receipt	March Settlement 1956	June Settlement 1956	Penalty	November Settlement 1956	Penalty	Collections to First Monday in January 1957	Penalty	Delinquent on First Monday in January 1957	Total Delinquent Tax and Penalty	REMARKS
		Dollars	Dollars	Dollars	Dollars	Dollars	Dollars	$ cts.	$ cts.	$ cts.	$ cts.							$ cts.	$ cts.	$ cts.	$ cts.	$ cts.	$ cts.	$ cts.	$ cts.	$ cts.	
1												1															
2												2															
3												3															
4												4															
5												5															
6												6															
7												7															
8												8															
9												9															
10												10															
11												11															
12												12															
13												13															
14												14															
15												15															
16												16															
17												17															
18												18															
19												19															
20												20															

139-27
140-27
Year Is Stores
Richfield Stores
Broadman's Ledger

Assessment Roll and Tax List of Real Property in the of

Indicate Type of Property: R - Residential, C - Commerci

Cass County, Minnesota, for Taxes for the Year 1955.

	IN WHOSE NAME ASSESSED	TO WHOM TRANSFERRED	DESCRIPTION OF PROPERTY: SUBDIVISION	Sec. or Lot	Twp. or Block	Rng.	Number of Acres of Land: Acres	Nbhd.	Sch. Dist.	Indicate Homestead Tax as Ne	Indicate Agricultural Tax as Ag	Indicate Type of Property	TRUE AND FULL VALUATIONS: LAND Exclusive of Structures and Improvements	BUILDINGS and Other Structures	MACHINERY Permanently Attached to Real Estate	TOTAL True and Full Value	RURAL: Homestead Up to $4,000 20%	Over $4,000 and Non-Homestead 33⅓%
													Dollars	Dollars	Dollars	Dollars	Dollars	Dollar
1			N½ of N½ of N½															
2			N½ of N½ of N½															
3			S½ of N½ of N½															
4			S½ of N½ of N½															
5																		
6			N½ of N½ of N½															
7			N½ of N½ of N½															
8			S½ of N½ of N½															
9			S½ of N½ of N½															
10																		
11			N½ of S½ of N½															
12			N½ of S½ of N½															
13			S½ of S½ of N½															
14			S½ of S½ of N½															
15																		
16			N½ of S½ of S½															
17			N½ of S½ of S½															
18			S½ of S½ of S½															
19			S½ of S½ of S½															
20																		

	District No. ..... Rate ..... Mills	Tax including State Homestead ..... Mills	State Tax on Non-Homestead ..... Mills	SPECIAL TAXES	TOTAL TAXES		PAID	WHEN PAID: Month	Day	Year	Number of Receipt	March Settlement 1956	June Settlement 1956	Penalty	November Settlement 1956	Penalty	Collections to First Monday in January 1957	Penalty	Delinquent on First Monday in January 1957	Total Delinquent Tax and Penalty	REMARKS
	Dollars	$ cts.	$ cts.	$ cts.	$ cts.							$ cts.	$ cts.	$ cts.	$ cts.	$ cts.	$ cts.	$ cts.	$ cts.	$ cts.	
1																					
2																					
3																					
4																					
5																					
6																					
7																					
8																					
9																					
10																					
11																					
12																					
13																					
14																					
15																					
16																					
17																					
18																					
19																					
20																					

PAGES 76 THRU 79 BLANK

Assessment Roll and Tax List of Real Property in the Town of Eelger Cass County, Minnesota, for Taxes for the Year 1955.

Form 8C (33) (Revised 1955 Edition)

*Indicate Type of Property: R-Residential, C-Commercial, I-Industrial, U-Utility, F-Farm

	IN WHOSE NAME ASSESSED	TO WHOM TRANSFERRED	DESCRIPTION OF PROPERTY: SUBDIVISION	Sec. of Lot	Town or Block	Reg.	Number of Acres of Land: Acres	100ths	No. School District	Indicate Homestead Yes or No	Indicate Agricultural Yes or No	Indicate Type of Property	TRUE AND FULL VALUATIONS: LAND Exclusive of Structures and Improvements	BUILDINGS and Other Structures	MACHINERY Permanently Attached to Real Estate	TOTAL True and Full Value	ASSESSED VALUATIONS: RURAL: Homestead Up to $4,000 20%	RURAL: Over $4,000 and Non-Homestead 33⅓%	ALL OTHER: Homestead Up to $4,000 25%	ALL OTHER: Over $4,000 and Non-Homestead 40%	MACHINERY Permanently Attached to Real Estate 33⅓%	TOTAL ASSESSED VALUE	Total Assessed Value as Equalized by the Board of Review	FINAL EQUALIZED VALUE
							Acres	100ths					Dollars	Dollars	Dollars	Dollars	Dollars	Dollars	Dollars	Dollars	Dollars	Dollars	Dollars	Dollars
1	Leroy Ewer		Ewers Shores Govt Lot 2 Sec 23-140-27	1						Yes	No	No												
2	" "			2						Yes	"													
3	" "			3						"	"													
4	" "			4						"	"													
5	" "			5						"	"													
6	Arthur & Gladys L. Parks			6							No	"												
7	Arthur & Gladys Parks			7							"	"												
8	L. P. Filpon			8							"	"												
9	Grover C. & Bonnie Fahning			9							"	"												
10	John Cheney & Gertrude C. Madden			10							"	"												
11	James L. & Mae E. Rankin			11							Yes	"												
12	James L. & Patricia Sharon Rankin			12							No	"												
13	James L. & Mae E. Rankin			13	less W 75'						"	"												
14	" " "			14	less E 25'						"	"												
15	James L. & Myra M. Stockstad		E 25' of Lot 14 + W 75' of Lot 13								"	"												
16																								
17																								
18																								
19																								
20																								

	VALUATIONS BY SCHOOL DISTRICTS AS EQUALIZED BY DEPARTMENT OF TAXATION: District No. ____ Rate ____ Mills	District No. 344 Rate 45 Mills	District No. ____ Rate ____ Mills	District No. ____ Rate ____ Mills	District No. ____ Rate ____ Mills	Tax Including State Homestead ____ Mills	State Tax on Non-Homestead 617 ____ Mills	SPECIAL TAXES	TOTAL TAXES		PAID	WHEN PAID (Month Day Year)	Number of Receipt	March Settlement 1956	June Settlement 1956	Penalty	November Settlement 1956	Penalty	Collections to First Monday in January 1957	Penalty	Delinquent on First Monday in January 1957	Penalty	Total Delinquent Tax and Penalty	REMARKS
	Dollars	Dollars	Dollars	Dollars	Dollars	$ cts.	$ cts.	$ cts.	$ cts.					$ cts.	$ cts.	$ cts.	$ cts.	$ cts.	$ cts.	$ cts.	$ cts.	$ cts.	$ cts.	
1	SOLD FOR TAXES	52				1278	26		1304	1	PAID IN FULL	MAY 31 1956												
2	SOLD FOR TAXES	6				148			148	2	PAID IN FULL	MAY 31 1956												
3	SOLD FOR TAXES	6				148			148	3	PAID IN FULL	MAY 31 1956	12774		3270									
4		6				148			148	4	PAID IN FULL	MAY 31 1956												
5		66				1622			1622	5	PAID IN FULL	MAY 31 1956												
6		77				1894	40		2934	6	PAID IN FULL	MAY 31 1956	12788		1934									
											2nd Half Paid	AUG 9 1956	13529											
7		52				1278	26		1304	7	1st Half Paid	MAY 31 1956	12789		652		652							
											2nd Half Paid	OCT 31 1956	15931											
8		193				4746	100		4846	8	1st Half Paid	MAY 31 1956	12797		2423		2423							
9		102				2508	52		2560	9	PAID IN FULL	JAN 5 1956	13	2560										
10		103				2532	54		2586	10	PAID IN FULL	JAN 3 1956	43	2586										
11		166				4082			4082	11	1st Half Paid	MAY 15 1956												
											2nd Half Paid	OCT 13 1956												
12		10				246	06		252	12	1st Half Paid	MAY 15 1956	14250											
											2nd Half Paid	OCT 13 1956	14251											
13		10				246	06		252	13	1st Half Paid	MAY 15 1956			2419		2419							
											2nd Half Paid	OCT 13 1956												
14		10				246	06		252	14	1st Half Paid	MAY 15 1956												
											2nd Half Paid	OCT 13 1956												
15		10				246	06		252	15	PAID IN FULL	FEB 29 1956	3920	252										
16										16														
17										17														
18										18														
19										19														
20										20														
		#250				21368	322		21690					3348	10798		5494							
		617																						
		769																						

Ewers Shores

Richmond's Lodge

Assessment Roll and Tax List of Real Property in the Town of Backus, Cass County, Minnesota, for Taxes for the Year 1955.

Form 5C (55)—40,000—3-16 PRINTED, SUPPLIED BY

*Indicate Type of Property: R-Residential, C-Commercial, I-Industrial, U-Utility, F-Farm

	IN WHOSE NAME ASSESSED	TO WHOM TRANSFERED	DESCRIPTION OF PROPERTY: SUBDIVISION	Sec. or Lot	Town or Block	Range	Number of Acres of Land: Acres	100ths	Sch. Dist.	Indicate Homestead Yes or No	Indicate Total Tax or No	Indicate Type of Property	TRUE AND FULL VALUATIONS: LAND Exclusive of Structures and Improvements	BUILDINGS and Other Structures	MACHINERY Permanently Attached to Real Estate	TOTAL True and Full Value	ASSESSED VALUATIONS: RURAL: Homestead Up to $1,500 20%	RURAL: Over $4,000 and Non-Homestead 33⅓%	ALL OTHER: Homestead Up to $1,500 25%	ALL OTHER: Over $4,000 and Non-Homestead 40%	MACHINERY Permanently Attached to Real Estate 33⅓%	TOTAL ASSESSED VALUE	Total Assessed Value as Equalized by the Board of Review	FINAL EQUALIZED VALUE
			Birchwood Shores										Dollars	Dollars	Dollars	Dollars	Dollars	Dollars	Dollars	Dollars	Dollars	Dollars	Dollars	Dollars
			Map of Lots 1 to 8-140-27																					
1	Archie G. & Julia E. Bailey			1	Less S.10'				1112	No	Yes	R												
2	Herbert N. & Mae F. Westphal		S.10' of	1						"	"													
3	" " "			2						"	"													
4	" " "		N.10' of	3						"	"													
	Clifton W. Davies & Edward E. Davies			3	Less N.10'					"	"													
	Milton E. & Estelle E. Christison			4						"	"													
	Milton E. & Estelle E. Christison	Syed Tirrene Marie Olson		6						"	"													
9	Bernice M. Gentner			1						"	"			620									210	
10																								
11																								
12																								
13																								
14																								
15																								
16																								
17																								
18																								
19																								
20																								

Beer's Shores

Birchwood Shores

	SOLD FOR TAXES	VALUATIONS BY SCHOOL DISTRICTS AS EQUALIZED BY DEPARTMENT OF TAXATION: District No. ..... Rate ..... Mills	District No. ..... Rate ..... Mills	District No. ..... Rate ..... Mills	District No. ..... Rate ..... Mills	District No. ..... Rate ..... Mills	Tax Including State Homestead ..... Mills	State Tax on Non-Homestead 5.17 Mills	SPECIAL TAXES	TOTAL TAXES		PAID	WHEN PAID: Month Day Year	Number of Receipt	March Settlement 1956	June Settlement 1956	Penalty	November Settlement 1956	Penalty	Collections in First Monday in January 1957	Penalty	Delinquent on First Monday in January 1957	Penalty	Total Delinquent Tax and Penalty	REMARKS
	Dollars	Dollars	Dollars	Dollars	Dollars	Dollars	$ cts.	$ cts.	$ cts.	$ cts.					$ cts.	$ cts.	$ cts.	$ cts.	$ cts.	$ cts.	$ cts.	$ cts.	$ cts.	$ cts.	
1		60					1356	32		1388	1	PAID IN FULL	MAY 31 1956	12758		1388									
2		1					22	–		22	2	PAID IN FULL	MAY 1 1956			22									
3		143					3230	74		3304	3	PAID IN FULL	MAY 1 1956	5850		3304									
4		1					22	–		22	4	PAID IN FULL	MAY 1 1956			22									
5		35					790	18		808	5	PAID IN FULL	MAY 31 1956	12786		808									
6		10					226	06		232	6	PAID IN FULL	MAY 14 1956	6322		232									
7		50					1174	26		1200	7	PAID IN FULL	APR 30 1956	5923		1200									
8		50					1174	26		1200	8	PAID IN FULL	MAY 14 1956	6322		1200									
9		210					4744	108		4852	9	2nd Half Paid 1st Half Paid	AUG 6 1956 MAY 31 1956	11756 12791		2426		2426							
10											10														
11											11														
12											12														
13											13														
14											14														
15											15														
16											16														
17											17														
18											18														
19											19														
20											20														
		564					12738	290		13028						10602		2426							

Assessment Roll and Tax List of Real Property in the Town of Backus, Cass County, Minnesota, for Taxes for the Year 1955.

Form 6(G)(55) 50,000 10-54 Northern Minnesota

*Indicate Type of Property: R-Residential, C-Commercial, I-Industrial, U-Utility, F-Farm

	IN WHOSE NAME ASSESSED	TO WHOM TRANSFERRED	DESCRIPTION OF PROPERTY: SUBDIVISION	Sec. or Lot	Town or Block	Reg.	Number of Acres of Land: Acres	Mills	No. School District	Indicate Road Tax by Res	Indicate Industrial Tax by Res	*Indicate Type of Property	TRUE AND FULL VALUATIONS: LAND Exclusive of Structures and Improvements	BUILDINGS and Other Structures	MACHINERY Permanently Attached to Real Estate	TOTAL True and Full Value	ASSESSED VALUATIONS: RURAL: Homestead Up to $4,000 20%	RURAL: Over $4,000 and Non-Homestead 33⅓%	ALL OTHER: Homestead Up to $4,000 25%	ALL OTHER: Over $4,000 and Non-Homestead 40%	MACHINERY Permanently Attached to Real Estate 33⅓%	TOTAL ASSESSED VALUE	Total Assessed Value as Equalized by the Board of Review	FINAL EQUALIZED VALUE
			Lot 4 Lot 4 Sec 8-148-27										Dollars	Dollars	Dollars	Dollars	Dollars	Dollars	Dollars	Dollars	Dollars	Dollars	Dollars	Dollars
	Oscar + Elna Gaukstad																							
	Ethan A Shepherd			1					Un	no	1/2													
	Eugene + Christine Eddy			2					"	"	"													
	Lindsay L Berg + Mary M Berg																							
	Charles W + Donna L Hanson			3					"	"	"													
	Arthur T + Dene M Olson			4					"	"	"													
	Donald M + Agnes M Young			5						"														
	Guy S + Eunice V Nelson			6						no	"													
	Clarence Lorenzen to grace																							
	William T Ethoff Estate			7						"	"													
	Niles Starke			8						"	"													
	Lawrence + Martha L Vincent		Outlot C	9						"	"													
				10																				
				11																				
				12																				
				13																				
				14																				
				15																				
				16																				
				17																				
				18																				
				19																				
				20																				

	SOLD FOR TAXES	VALUATIONS BY SCHOOL DISTRICTS AS EQUALIZED BY DEPARTMENT OF TAXATION: District No. 2 Rate 22 Mills	District No. Rate Mills	District No. Rate Mills	District No. Rate Mills	District No. Rate Mills	District No. Rate Mills	Tax Including State Homestead Mills	State Tax on Non-Homestead 5.17 Mills	SPECIAL TAXES	TOTAL TAXES		PAID	WHEN PAID Month Day Year	Number of Receipt	March Settlement 1956	June Settlement 1956	Penalty	November Settlement 1956	Penalty	Collections to Firm Monday in January 1957	Penalty	Delinquent on Firm Monday in January 1957	Total Delinquent Tax and Penalty	REMARKS
		Dollars	Dollars	Dollars	Dollars	Dollars	Dollars	$ cts.	$ cts.	$ cts.	$ cts.					$ cts.	$ cts.	$ cts.	$ cts.	$ cts.	$ cts.	$ cts.	$ cts.	$ cts.	
1		76						9.04	20		9.24	1	PAID IN FULL	APR 0 1955	4776		9.24								
2	SOLD FOR TAXES	57						12.88	30		13.18	2											13.18		
3		44						11.06	26		11.32	3	PAID IN FULL	MAY 31 1956	12782		11.32								
4		44						11.06	26		11.32	4	PAID IN FULL	MAY 31 1956	12783		11.32								
5		15						3.38	08		3.46	5	PAID IN FULL	MAY 31 1956	12784		3.46								
6		57						12.88	30		13.18	6	PAID IN FULL	MAY 31 1956	12781		13.18								
7		57						12.88	30		13.18	7	PAID IN FULL	MAY 31 1956	12780		13.18								
8		44						11.06	26		11.32	8	PAID IN FULL	MAY 31 1956	12786		11.32								
9	SOLD FOR TAXES	15						3.38	08		3.46	9											3.46		
10												10													
11												11													
12												12													
13												13													
14												14													
15												15													
16												16													
17												17													
18												18													
19												19													
20												20													
		388						87.62	2.04		89.66						73.02						16.64		

Assessment Roll and Tax List of Real Property in the Town of Pineger, Cass County, Minnesota, for Taxes for the Year 1955.

Form 3C (35) [illegible]

*Indicate Type of Property: R - Residential, C - Commercial, I - Industrial, U - Utility, F - Farm

	IN WHOSE NAME ASSESSED	TO WHOM TRANSFERRED	DESCRIPTION OF PROPERTY: SUBDIVISION	Sec. or Lot	Twp. or Block	Rng.	Number of Acres of Land: Acres	100ths	No. School District	Indicate Homestead Tax or No	Indicate Agricultural Tax or No	*Indicate Type of Property	TRUE AND FULL VALUATIONS: LAND Exclusive of Structures and Improvements	BUILDINGS and Other Structures	MACHINERY Permanently Attached to Real Estate	TOTAL True and Full Value	ASSESSED VALUATIONS: RURAL: Homestead Up to $1,000 20%	RURAL: Over $1,000 and Non-Homestead 33⅓%	ALL OTHER: Homestead Up to $1,000 25%	ALL OTHER: Over $1,000 and Non-Homestead 40%	MACHINERY Permanently Attached to Real Estate 33⅓%	TOTAL ASSESSED VALUE	Total Assessed Value as Equalized by the Board of Review	FINAL EQUALIZED VALUE
							Acres	100ths					Dollars	Dollars	Dollars	Dollars	Dollars	Dollars	Dollars	Dollars	Dollars	Dollars	Dollars	Dollars
1																								
2																								
3																								
4																								
5																								
6																								
7																								
8																								
9																								
10																								
11																								
12																								
13																								
14																								
15																								
16																								
17																								
18																								
19																								
20			Total Acres 878.98																					

Cass County, Minnesota, for Taxes for the Year 1955.

	SOLD FOR TAXES	VALUATIONS BY SCHOOL DISTRICTS AS EQUALIZED BY DEPARTMENT OF TAXATION: District No. / Rate ... Mills	District No. / Rate ... Mills	District No. / Rate ... Mills	District No. / Rate ... Mills	District No. / Rate ... Mills	District No. / Rate ... Mills	Tax including State Homestead ... Mills	State Tax on Non-Homestead 5.17 Mills	SPECIAL TAXES	TOTAL TAXES		PAID	WHEN PAID	Number of Receipt	March Settlement 1956	June Settlement 1956	Penalty	November Settlement 1956	Penalty	Collections in Five Months in January 1957	Penalty	Delinquent on Five Months in January 1957	Total Delinquent Tax and Penalty	REMARKS
		Dollars	Dollars	Dollars	Dollars	Dollars	Dollars	$ cts.	$ cts.	$ cts.	$ cts.			Month Day Year		$ cts.	$ cts.	$ cts.	$ cts.	$ cts.	$ cts.	$ cts.	$ cts.	$ cts.	
1												1													
2												2													
3												3													
4												4													
5												5													
6												6													
7												7													
8												8													
9												9													
10												10													
11	Grand Totals											11													
12		#3721	377 =	4098				3574.88				12													
13		2#11885	1535 =	13420				4702.92				13													
14		15606	1912 =	17518				8277.80	6112		46412	14													
15												15													
16												16													
17												17													
18												18													
19												19													
20												20													

Form 3C (55) [illegible]

Assessment Roll and Tax List of Real Property in the _____ of _____, Cass County, Minnesota, for Taxes for the Year 1955.

*Indicate Type of Property: R-Residential, C-Commercial, I-Industrial, U-Utility, F-Farm

	IN WHOSE NAME ASSESSED	TO WHOM TRANSFERRED	DESCRIPTION OF PROPERTY: SUBDIVISION	Sec. or Lot	Town or Block	Rng.	Number of Acres of Land: Acres	Mills	No. School District	Indicate Homestead Yes or No	Indicate Agricultural Yes or No	*Indicate Type of Property	TRUE AND FULL VALUATIONS: LAND Exclusive of Structures and Improvements	BUILDINGS and Other Structures	MACHINERY Permanently Attached to Real Estate	TOTAL True and Full Value	ASSESSED VALUATIONS: RURAL: Homestead Up to $4,000 20%	RURAL: Over $4,000 and Non-Homestead 33⅓%	ALL OTHER: Homestead Up to $4,000 25%	ALL OTHER: Over $4,000 and Non-Homestead 40%	MACHINERY Permanently Attached to Real Estate 33⅓%	TOTAL ASSESSED VALUE	Total Assessed Value as Equalized by the Board of Review	FINAL EQUALIZED VALUE
							Acres	Mills					Dollars	Dollars	Dollars	Dollars	Dollars	Dollars	Dollars	Dollars	Dollars	Dollars	Dollars	Dollars
1																								
2																								
3																								
4																								
5																								
6																								
7																								
8																								
9																								
10																								
11																								
12																								
13																								
14																								
15																								
16																								
17																								
18																								
19																								
20																								

	SOLD FOR TAXES	VALUATIONS BY SCHOOL DISTRICTS AS EQUALIZED BY DEPARTMENT OF TAXATION: District No. ..... Rate ..... Mills	District No. ..... Rate ..... Mills	District No. ..... Rate ..... Mills	District No. ..... Rate ..... Mills	District No. ..... Rate ..... Mills	District No. ..... Rate ..... Mills	Tax including State Homestead ..... Mills	State Tax on Non-Homestead ..... Mills	SPECIAL TAXES	TOTAL TAXES		PAID	WHEN PAID: Month Day Year	Number of Receipt	March Settlement 1955	June Settlement 1955	Penalty	November Settlement 1955	Penalty	Collections to First Monday in January 1957	Penalty	Delinquent on First Monday in January 1957	Total Delinquent Tax and Penalty	REMARKS
		Dollars	Dollars	Dollars	Dollars	Dollars	Dollars	$ cts.	$ cts.	$ cts.	$ cts.					$ cts.	$ cts.	$ cts.	$ cts.	$ cts.	$ cts.	$ cts.	$ cts.		
1																									
2																									
3																									
4																									
5																									
6																									
7																									
8																									
9																									
10																									
11																									
12																									
13																									
14																									
15																									
16																									
17																									
18																									
19																									
20																									