Assessment & Tax List - 1954

Torrey

INDEX TO SECTIONS

SECTION	PAGE
Sec. 1	
" 2	
" 3	
" 4	
" 5	
" 6	
" 7	
" 8	
" 9	
" 10	
" 11	
" 12	
" 13	
" 14	
" 15	
" 16	
" 17	
" 18	
" 19	
" 20	
" 21	
" 22	
" 23	
" 24	
" 25	
" 26	
" 27	
" 28	
" 29	
" 30	
" 31	
" 32	
" 33	
" 34	
" 35	
" 36	

For Convenience of Auditor in Showing Boundaries of School Districts

Township No. 143 *Range No.* 25 *Mer. P. M.*

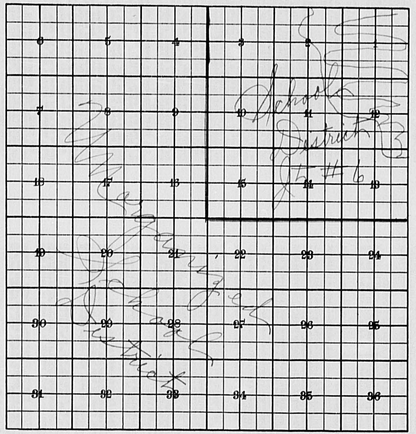

Returns Showing Grain Received in or Handled by Elevators, Warehouses and Mills in the ..... of ..... in the County of ..... for the Year Ending May 1, 1954.

MILLER-DAVIS COMPANY, MINNEAPOLIS

NAMES OF OWNERS	ADDRESS	Bushels of Wheat	Bushels of Soy Beans	Bushels of Flax	Total No. of Bushels of Wheat, Soy Beans and Flax	★ Tax of ½ Mill per Bushel		Bushels of Corn	Bushels of Barley	Bushels of Rye	Bushels of Oats	Bushels of Buckwheat	Bushels of all Other Grains	Total No. Bushels Corn, Barley, Rye, Oats, Buckwheat and all Other Grains	★ Tax of ½ Mill Per Bushel		★ Total Tax		REMARKS
						Dollars	Cts.								Dollars	Cts.	Dollars	Cts.	

Note ★ Assessors will not fill these Columns

Real Estate

SUMMARY OF TAX COLLECTION

Original Levy	$3608.56	
Additions	$3.58	
		$3612.14
Abatements		$37.26
		$3574.88

COLLECTIONS

March Settlement	$657.26	
June Settlement	$1798.38	
November Settlement	$777.32	
January Settlement	—	$3232.94
		$
Over Collected	$1.00	
Under Collected	$	
Delinquent	$341.94	$341.94
Total		$3574.88

Real Estate

TABULAR SCHEDULE OF VALUATIONS, RATES AND TAXES

LEVIED IN THE Town OF Farley

COUNTY OF CASS, STATE OF MINNESOTA

School District No.	Agricultural Lands (Dollars)	Non-Agricultural Lands (Dollars)	Personal Property (Dollars)	Total Value of all Property except Money and Credits (Dollars)	Rate of State Taxes: Total Rate of State Tax (Mills)	Rate of County Taxes: Rev. (Mills)	R. & B. (Mills)	Welfare (Mills)	Bonds and Int. (Mills)	R.&B. Sly (Mills)	(Mills)	Total Rate of County Tax (Mills)
#6	6711		2305	9016								
Ten	7125	790	1973	9888	3.93	27.11	14.91	50.19	11.47	2.		106.68
	13,836	790	4278	18,904								
					N. H. 5.22							
					9.15							

Assessed Value	Rural	All Other	Personal Property	Total
Homestead	7510			7510
Non-Homestead	7116		4278	11394
Total	14,626		4278	18,904

School District No.	Rate of Town Taxes: Rev. (Mills)	R. & B. (Mills)	Drag Tax (Mills)	State Loan (Mills)	(Mills)	(Mills)	(Mills)	(Mills)	Total Rate of Town Tax (Mills)	Rate of School Taxes: Local 1 Mill (Mills)	Special (Mills)	State Loan (Mills)	Deficiency (Mills)	Tuition (Mills)	Transportation (Mills)	C.O. (Mills)	(Mills)
#6	10.	35	1.						14.5	1.	87.7				1.5		
Ten										1.	20.		40.		1.5	15.	
										1.	40.		40.		1.5	15.	

School District No.	Total Rate of Sch'l Tax (Mills)	Total Rate of all Taxes (Mills)
#6	40 2	165.51
Ten	77.5	302.61
	77.5	322.61

TAXES LEVIED

LOCAL 1 MILL AND SPECIAL SCHOOL TAXES BY DISTRICTS

School District No.	Local 1 Mill	Special	State Loan	Def.	Tuition	Trans.	C.O.	Total School Taxes
#6	902	33990			1352			36244
Ten	902	14250		25500	1069	10688		55279
	276	11052		11052	414	4144		26938
	1890	59292		36552	2835	14832		118401

ALL OTHER TAXES

FUNDS	Rate	Amounts
State—Non-Homestead,		5950
State—Homestead,		7424
County Revenue,		53137
County Road and Bridge,		28156
County Welfare,		64879
Bonds and Interest		27653
R.&B. Sinking		3781
		201666
Town Revenue,		18904
Town Road and Bridge,		6616
Town Drag,		1890
Town State Loan,		
		27410
School Local 1 Mill,		1890
School Special,		59292
School State Loan,		
Deficiency		36552
Tuition		
Transportation		2835
C.O.		14832
		118401
		3608.56

Total Taxes Real Estate 2765.98

Pers. Prop. 842.58

Total 3608.56

Total Levy, 8 56.0 56

Total Number of Acres 536.66

State of Minnesota, } ss.

COUNTY OF CASS

I, R. C. Pelham, Auditor of said County and State aforesaid, do hereby certify that the foregoing is a true and correct Schedule, showing the valuation of all the taxable property, in the Town of Farley, in said County, the several rates of Taxation and Totals of the several Tax Funds levied thereon for the year A. D. 1935.

Witness my hand and official seal, this 3rd day of January A. D. 1935

SEAL

R. C. Pelham, County Auditor

By Helen Pelham, Deputy

Real Estate

COLLECTIONS OF TAXES OF 1954, Lowen OF Loney, CASS COUNTY, MINNESOTA

FUNDS	MARCH SETTLEMENT 1955	JUNE SETTLEMENT 1955	NOV. SETTLEMENT 1955	Amount Collected from Nov. 1955 to First Monday in Jan. 1956	REDUCTIONS	Total Reductions and Collected	BALANCE UNCOLLECTED	ADDITIONS	Total Uncollected to First Monday in January, 19
State—Non-Homestead,	1957	3028	832	—					
State—Homestead,	1325	3696	1605						
County Revenue,	9461	26435	11481						
County Road and Bridge,	5018	14022	6096						
County Welfare,	16895	47200	20499						
County Bond and Interest,	3861	10787	4685						
A.A.B. Linking	673	1881	817						
Town Revenue,	3366	9404	4084						
Town Road and Bridge,	1178	3291	1429						
Town Drag,	337	940	408						
Town State Loan,									
School Local 1 Mill,	337	941	409						
School Special,	12229	26932	13733						
School State Loan,									
Deficiency	6323	21724	8033						
Tuition									
Transportation	505	1411	612						
C.O.	2371	8146	3013						
	65726	179838	77730						

		LOCAL 1 MILL	SPECIAL	STATE LOAN	Deficiency	Transport.	C.O.				TOTALS
MARCH SETTLEMENT	School District No. Agar	41	823		1653	62	616				3194
	Ada	179	6259			268					7176
	Nalin	117	5197		4680	175	1755				11405
	Totals	337	12229		6323	505	2371				21765
JUNE SETTLEMENT	School District No. Agar	297	14880			576					15753
	Ada	471	9771		18542	733	7328				37863
	Nalin	55	2181		2182	82	818				5318
	Totals	941	26932		21724	1411	8146				59154
NOVEMBER SETTLEMENT	School District No. Agar	208	7826			311					8345
	Ada	106	2127		4253	159	1595				8240
	Nalin	95	3780		3780	142	1418				9215
	Totals	409	13733		8033	612	3013				25800
NOVEMBER to JANUARY	School District No.										
	Totals										
ADDITIONS	School District No.										
	Totals										
REDUCTIONS	School District No.										
	Totals										

Real Estate

Assessment Roll and Tax List of Real Property in the Pierson of Torsey, Cass County, Minnesota, for Taxes for the Year 1954.

Form 3CD (54) WILLIAM BATES PRINTER, MINNEAPOLIS

*Indicate Type of Property: R-Residential, C-Commercial, I-Industrial, U-Utility, F-Farm

	In Whose Name Assessed	To Whom Transferred	Description of Property: Subdivision	Sec. or Lot	Town or Block	Rng	Number of Acres of Land: Acres	Number of Acres of Land: 1000ths	Sec. School District	Indicate Homestead Tax or No	Indicate Agricultural Tax or No	*Indicate Type of Property	True and Full Valuations: Land Exclusive of Structures and Improvements (Dollars)	Buildings and Other Structures (Dollars)	Machinery Permanently Attached to Real Estate (Dollars)	Total True and Full Value (Dollars)	Assessed Valuations: Rural: Homestead Up to $1,000 20% (Dollars)	Rural: Over $1,000 and Non-Homestead 33⅓% (Dollars)	All Other: Homestead Up to $1,000 25% (Dollars)	All Other: Over $1,000 and Non-Homestead 40% (Dollars)	Machinery Permanently Attached to Real Estate 33⅓% (Dollars)	Total Assessed Value (Dollars)	Total Assessed Value Equalized by the Board of Review (Dollars)	Final Equalized Value (Dollars)
1			NE ¼ of NE ¼	1	143	25			F6															
2			NW ¼ of NE ¼																					
3			SW ¼ of NE ¼																					
4			SE ¼ of NE ¼																					
5																								
6			NE ¼ of NW ¼																					
7			NW ¼ of NW ¼																					
8			SW ¼ of NW ¼																					
9			SE ¼ of NW ¼																					
10																								
11			NE ¼ of SW ¼																					
12			NW ¼ of SW ¼																					
13			SW ¼ of SW ¼																					
14			SE ¼ of SW ¼																					
15																								
16			NE ¼ of SE ¼																					
17			NW ¼ of SE ¼																					
18			SW ¼ of SE ¼																					
19			SE ¼ of SE ¼																					
20																								

	Sold for Taxes	Valuations by School Districts as Equalized by Department of Taxation: District No. ..... Rate ..... Mills (Dollars)	District No. ..... Rate ..... Mills (Dollars)	District No. ..... Rate ..... Mills (Dollars)	District No. ..... Rate ..... Mills (Dollars)	District No. ..... Rate ..... Mills (Dollars)	District No. ..... Rate ..... Mills (Dollars)	Tax including State Homestead ..... Mills ($ cts.)	State Tax on Non-Homestead ..... Mills ($ cts.)	Special Taxes ($ cts.)	Total Taxes ($ cts.)		Paid	When Paid: Month	Day	Year	Number of Receipt	March Settlement 1955 ($ cts.)	June Settlement 1955 ($ cts.)	Penalty ($ cts.)	November Settlement 1955 ($ cts.)	Penalty ($ cts.)	Collections to First Monday in January 1956 ($ cts.)	Penalty ($ cts.)	Delinquent on First Monday in January 1956 ($ cts.)	Total Delinquent Tax and Penalty ($ cts.)	Remarks
1												1															
2												2															
3												3															
4												4															
5												5															
6												6															
7												7															
8												8															
9												9															
10												10															
11												11															
12												12															
13												13															
14												14															
15												15															
16												16															
17												17															
18												18															
19												19															
20												20															

Assessment Roll and Tax List of Real Property in the Town of Tower

Form SCD (54) WILLIAM BATES REPORT, MINNEAPOLIS

*Indicate Type of Property: R - Residential, C - Commercial, I - Industrial, U - Utility, F - Farm

Cass County, Minnesota, for Taxes for the Year 1954.

	In Whose Name Assessed	To Whom Transferred	Description of Property: Subdivision	Sec. or Lot	Town or Block	Rng	Number of Acres of Land (Acres / 100ths)	No. School District	Indicate Homestead Tax or No	Indicate Applied Homestead Tax or No	* Indicate Type of Property	True and Full Valuations: Land Exclusive of Structures and Improvements (Dollars)	Buildings and Other Structures (Dollars)	Machinery Permanently Attached to Real Estate (Dollars)	Total True and Full Value (Dollars)	Assessed Valuations: Rural: Homestead Up to $4,000 20% (Dollars)	Rural: Over $4,000 and Non-Homestead 33⅓% (Dollars)	All Other: Homestead Up to $4,000 25% (Dollars)	All Other: Over $4,000 and Non-Homestead 40% (Dollars)	Machinery Permanently Attached to Real Estate 33⅓% (Dollars)	Total Assessed Value (Dollars)	Total Assessed Value as Equalized by the Board of Review (Dollars)	Final Equalized Value (Dollars)
1			NE¼ of NE¼	2	143	25	46																
2			NW¼ of NE¼																				
3			SW¼ of NE¼																				
4			SE¼ of NE¼																				
5	Charles & Barbara Jelinek		S 190' of N 330' of E 300' of Lot 3						no	yes	T	9			9		3				3		
6			NE¼ of NW¼																				
7	George Anderson		Lot 3 less sold				47.40		yes	"	F	400			400	80					80		
8	Victor R. & Myrtle V. Bullock		SW¼ of NW¼				40		"	"	F	365	45		410	82					82		
9	" " "		SE¼ of NW¼ Lot 4				37.75		"	"	F	225			225	45					45		
10																							
11	" " "		NE¼ of SW¼				40		"	"	T	320			320	64					64		
12	Ned A. Severson		NW¼ of SW¼				40		no	"	T	270			270		90				90		
13	" "		SW¼ of SW¼				40		"	"	F	354			354		118				118		
14	Ernest A. & Lillie E. Lindberg		SE¼ of SW¼				40		yes	"	T	120			120	24					24		
15	North Grange Incorporated #1205		Part of Lot 3				14		no	"	R	14	802 1,300		816 1,314		272 438				272 438		272
16			NE¼ of SE¼																				
17			NW¼ of SE¼																				
18			SW¼ of SE¼																				
19			SE¼ of SE¼																				
20																							
							291.15					2077	1345		3422	395	483 649				778 1,444		

	Sold for Taxes	Valuations by School Districts as Equalized by Department of Taxation: Levies Nov. 1954 Rate ___ Mills	District No. ..... Rate ..... Mills	District No. ..... Rate ..... Mills	District No. ..... Rate ..... Mills	District No. ..... Rate ..... Mills	District No. ..... Rate ..... Mills	Tax including State Homestead ..... Mills ($ cts.)	State Tax on Non-Homestead 64 ..... Mills ($ cts.)	Special Taxes ($ cts.)	Total Taxes ($ cts.)		Paid	When Paid (Month Day Year)	Number of Receipt	March Settlement 1953 ($ cts.)	June Settlement 1953 ($ cts.)	Penalty ($ cts.)	November Settlement 1953 ($ cts.)	Penalty ($ cts.)	Collections to First Monday in January 1956 ($ cts.)	Penalty ($ cts.)	Delinquent on First Monday in January 1956 ($ cts.)	Total Delinquent Tax and Penalty ($ cts.)	Remarks
1												1													
2												2													
3												3													
4												4													
5		3						50	07		57	5												57	
6												6													
7	SOLD FOR TAXES	H 80						132			132	7												132	
8		H 82						135			135	8	2nd Half Paid / 1st Half Paid	OCT 31 1955 / MAY 31 1955			67		67						
9		H 45						74			74	9	2nd Half Paid / 1st Half Paid	OCT 31 1955 / MAY 31 1955	15625 / 10286		37		37						
10												10													
11		H 64						105			105	11	2nd Half Paid / 1st Half Paid	OCT 31 1955 / MAY 31 1955			52		52						
12		90						148	46		194	12	PAID IN FULL	APR 5 1955	15697		194								
13		118						175	62		201	13	PAID IN FULL	APR 5 1955			201								
14		H 24						39			39	14	2nd Half Paid	OCT 17 1955	17365				39	14					
15	SOLD FOR TAXES	272						449	142		463	15												463	
16												16													
17												17													
18												18													
19												19													
20												20													
		H 295 453 778						1286	252		1312						512		1975				601		

Assessment Roll and Tax List of Real Property in the Town of Pennup

Form 5CD (54) BILLS SAFE BURSTS, MINEOLA

*Indicate Type of Property: R-Residential, C-Commercial, I-Industrial, U-Utility, F-Farm

	In Whose Name Assessed	To Whom Transferred	Description of Property: Subdivision	Sec. or Lot	Town or Block	Rng	Number of Acres of Land (Acres / 100ths)	No. School District	Indicate Homestead Tax or No	Indicate Agricultural Tax or No	*Indicate Type of Property	True and Full Valuations: Land Exclusive of Structures and Improvements (Dollars)	Buildings and Other Structures (Dollars)	Machinery Permanently Attached to Real Estate (Dollars)	Total True and Full Value (Dollars)	Assessed Valuations: Rural: Homestead Up to $1,000 20% (Dollars)	Rural: Over $1,000 and Non-Homestead 33⅓% (Dollars)	All Other: Homestead Up to $1,000 25% (Dollars)	All Other: Over $1,000 and Non-Homestead 40% (Dollars)	All Other: Machinery Permanently Attached to Real Estate 33⅓% (Dollars)	Total Assessed Value (Dollars)	Total Assessed Value as Equalized by the Board of Review (Dollars)	Final Equalized Value (Dollars)
1	William + Betty Zimmerman / Frank + Gladys Pugloch		NE¼ of NE¼ Lot 1	3	143	25	41.42	46	yes	yes	F	315	100		415	83					83		
2	William L + Betty Zimmerman		NW¼ of NE¼ Lot 2				41.25		"	"	T	275			275	55					55		
3	Joseph E + Lottie Severson		SW¼ of NE¼				40		"	"	T	200			200	40					40		
4	" " "		SE¼ of NE¼				40		"	"	F	210	~~300~~ 210 TB through		~~1010~~ 910	~~202~~ 182					~~202~~ 182		
5																							
6	Ned + Arlene Severson		NE¼ of NW¼ Lot 3				41.08		"	"	F	460	~~360~~ 360 TB through		~~845~~ 820	~~169~~ 164					164		
7	" " "		NW¼ of NW¼ Lot 4				40.90		"	"	F	275			275	55					55		
	U. S. of America		SW¼ of NW¼																				
9	Ned + Arlene Severson		SE¼ of NW¼				40		"	"	T	200			200	40					40		
10																							
11	" " "		NE¼ of SW¼				40		"	"	T	160			160	32					32		
12	U. S. of America		NW¼ of SW¼																				
13	U. S. of America		SW¼ of SW¼																				
14	Joseph E + Lottie Severson		SE¼ of SW¼				40		"	"	F	320			320	64					64		
15																							
16	" " "		NE¼ of SE¼				40		"	"	F	475			475	95					95		
17	" " "		NW¼ of SE¼				40		"	"	T	130			130	26					26		
18	" " "		SW¼ of SE¼				40		"	"	F	445			445	89					89		
19	" " "		SE¼ of SE¼				40		"	"	F	575			575	115					115		
20																							
							524.50					4040	1060		5100	1020					1020		

	Sold for Taxes	Valuations by School Districts as Equalized by Department of Taxation: District No. / Rate ... Mills	District No. / Rate ... Mills	District No. / Rate ... Mills	District No. / Rate ... Mills	District No. / Rate ... Mills	District No. / Rate ... Mills	Tax including State Homestead ... Mills	State Tax on Non-Homestead ... Mills	Special Taxes	Total Taxes	Paid	When Paid (Month Day Year)	Number of Receipt	March Settlement 1955	June Settlement 1955	Penalty	November Settlement 1955	Penalty	Collections to First Monday in January 1956	Penalty	Delinquent on First Monday in January 1956	Penalty	Total Delinquent Tax and Penalty	Remarks
1	SOLD FOR TAXES	H 83						137			137	PAID IN FULL	OCT 31 1955	15763				13	48						
2		H 55						91			91	2nd Half Paid / 1st Half Paid	AUG 19 1955 / APR 5 1955	15352 / 5498		455		45							
3		H 40						66			66	PAID IN FULL	APR 5 1955	5496		66									
4		H 182						300			300	PAID IN FULL	APR 5 1955			300									
5																									
6		H 144						238			238	PAID IN FULL	APR 5 1955			238									
7		H 55						91			91	PAID IN FULL	APR 5 1955	5497		91									
8																									
9		H 40						66			66	PAID IN FULL	APR 5 1955	5497		66									
10																									
11		H 32						52			52	PAID IN FULL	APR 5 1955	5497		52									
12																									
13																									
14		H 64						105			105	PAID IN FULL	APR 5 1955	5496		105									
15																									
16		H 95						157			157	PAID IN FULL	APR 5 1955			157									
17		H 26						43			43	PAID IN FULL	APR 5 1955	5496		43									
18		H 89						147			147	PAID IN FULL	APR 5 1955			147									
19		H 115						190			190	PAID IN FULL	APR 5 1955			190									
20																									
		H 1020						1686			1686					1503		182							

Assessment Roll and Tax List of Real Property in the Town of Pipsey, Cass County, Minnesota, for Taxes for the Year 1954.

Form SCD (54) Blue-Back Bond, Minn.

*Indicate Type of Property: R-Residential, C-Commercial, I-Industrial, U-Utility, F-Farm

	In Whose Name Assessed	To Whom Transferred	Description of Property: Subdivision	Sec. or Lot	Town or Block	Rng.	Number of Acres of Land (Acres / 1000ths)	No. School District	Indicate Homestead Tax or No	Indicate Agricultural Tax or No	* Indicate Type of Property	True and Full Valuations: Land Exclusive of Structures and Improvements (Dollars)	Buildings and Other Structures (Dollars)	Machinery Permanently Attached to Real Estate (Dollars)	Total True and Full Value (Dollars)	Assessed Valuations: Rural: Homestead Up to $1,000 20% (Dollars)	Rural: Over $4,000 and Non-Homestead 33⅓% (Dollars)	All Other: Homestead Up to $1,000 25% (Dollars)	All Other: Over $4,000 and Non-Homestead 40% (Dollars)	Machinery Permanently Attached to Real Estate 33⅓% (Dollars)	Total Assessed Value (Dollars)	Total Assessed Value as Equalized by Director of Review (Dollars)	Final Equalized Value (Dollars)
1	State of Minnesota		NE¼ of NE¼	Lot 1	4	143	25		(Un)														
2	State of Minnesota		NW¼ of NE¼	Lot 2																			
3	State of Minnesota		SW¼ of NE¼																				
4	State of Minnesota		SE¼ of NE¼																				
5																							
6	U. S. of America		NE¼ of NW¼	Lot 3																			
7	State of Minnesota		NW¼ of NW¼	Lot 4																			
8	State of Minnesota		SW¼ of NW¼																				
9	State of Minnesota		SE¼ of NW¼																				
10																							
11	State of Minnesota		NE¼ of SW¼																				
12	State of Minnesota		NW¼ of SW¼																				
13	State of Minnesota		SW¼ of SW¼																				
14	State of Minnesota		SE¼ of SW¼																				
15																							
16	State of Minnesota		NE¼ of SE¼																				
17	State of Minnesota		NW¼ of SE¼																				
18	State of Minnesota		SW¼ of SE¼																				
19	State of Minnesota		SE¼ of SE¼																				
20																							

	Sold for Taxes	Valuations by School Districts as Equalized by Department of Taxation: District No. ..... Rate ..... Mills (Dollars)	District No. ..... Rate ..... Mills (Dollars)	District No. ..... Rate ..... Mills (Dollars)	District No. ..... Rate ..... Mills (Dollars)	District No. ..... Rate ..... Mills (Dollars)	District No. ..... Rate ..... Mills (Dollars)	Tax including State Homestead ..... Mills ($ cts.)	State Tax on Non-Homestead ..... Mills ($ cts.)	Special Taxes ($ cts.)	Total Taxes ($ cts.)		Paid	When Paid: Month Day Year	Number of Receipt	March Settlement 1955 ($ cts.)	June Settlement 1955 ($ cts.)	Penalty ($ cts.)	November Settlement 1955 ($ cts.)	Penalty ($ cts.)	Collections to First Monday in January 1956 ($ cts.)	Penalty ($ cts.)	Delinquent on First Monday in January 1956 ($ cts.)	Total Delinquent Tax and Penalty ($ cts.)	Remarks
1												1													
2												2													
3												3													
4												4													
5												5													
6												6													
7												7													
8												8													
9												9													
10												10													
11												11													
12												12													
13												13													
14												14													
15												15													
16												16													
17												17													
18												18													
19												19													
20												20													

Form 3GD (54) WILLIS-BATE DIVISION, MINNEAPOLIS

Assessment Roll and Tax List of Real Property in the Town of Torrey, Cass County, Minnesota, for Taxes for the Year 1954.

*Indicate Type of Property: R - Residential, C - Commercial, I - Industrial, U - Utility, F - Farm

	IN WHOSE NAME ASSESSED	TO WHOM TRANSFERRED		DESCRIPTION OF PROPERTY: SUBDIVISION	Sec. or Lot	Town or Block	Rng	Number of Acres of Land: Acres	100ths	No. School District	Indicate Homestead Tax or No	Indicate Agricultural Tax or No	Indicate Type of Property	TRUE AND FULL VALUATIONS: LAND Exclusive of Structures and Improvements (Dollars)	BUILDINGS and Other Structures (Dollars)	MACHINERY Permanently Attached to Real Estate (Dollars)	TOTAL True and Full Value (Dollars)	ASSESSED VALUATIONS: RURAL: Homestead Up to $1,000 20% (Dollars)	RURAL: Over $1,000 and Non-Homestead 33⅓% (Dollars)	ALL OTHER: Homestead Up to $1,000 25% (Dollars)	ALL OTHER: Over $1,000 and Non-Homestead 40% (Dollars)	ALL OTHER: MACHINERY Permanently Attached to Real Estate 33⅓% (Dollars)	TOTAL ASSESSED VALUE (Dollars)	Total Assessed Value as Equalized by the Board of Review (Dollars)	FINAL EQUALIZED VALUE (Dollars)
	State of Minnesota		1	NE¼ of NE¼ Lot 1	5	143	25				No														
	State of Minnesota		2	NW¼ of NE¼ Lot 2																					
	State of Minnesota		3	SW¼ of NE¼																					
	State of Minnesota		4	SE¼ of NE¼																					
			5																						
	State of Minnesota		6	NE¼ of NW¼ Lot 3																					
	U. S. of America		7	NW¼ of NW¼ Lot 4																					
	U. S. of America		8	SW¼ of NW¼																					
	U. S. of America		9	SE¼ of NW¼																					
			10																						
	State of Minnesota		11	NE¼ of SW¼																					
	State of Minnesota		12	NW¼ of SW¼																					
	State of Minnesota		13	SW¼ of SW¼																					
	State of Minnesota		14	SE¼ of SW¼																					
			15																						
	U. S. of America		16	NE¼ of SE¼																					
	State of Minnesota		17	NW¼ of SE¼																					
	State of Minnesota		18	SW¼ of SE¼																					
	U. S. of America		19	SE¼ of SE¼																					
			20																						

	SOLD FOR TAXES	VALUATIONS BY SCHOOL DISTRICTS AS EQUALIZED BY DEPARTMENT OF TAXATION: District No.... Rate.....Mills (Dollars)	District No.... Rate.....Mills (Dollars)	District No.... Rate.....Mills (Dollars)	District No.... Rate.....Mills (Dollars)	District No.... Rate.....Mills (Dollars)	District No.... Rate.....Mills (Dollars)	Tax including State Homestead .....Mills ($ cts.)	State Tax on Non-Homestead .....Mills ($ cts.)	SPECIAL TAXES ($ cts.)	TOTAL TAXES ($ cts.)		PAID	WHEN PAID: Month	Day	Year	Number of Receipt	March Settlement 1955 ($ cts.)	June Settlement 1955 ($ cts.)	Penalty ($ cts.)	November Settlement 1955 ($ cts.)	Penalty ($ cts.)	Collections to First Monday in January 1956 ($ cts.)	Penalty ($ cts.)	Delinquent on First Monday in January 1956 ($ cts.)	Total Delinquent Tax and Penalty ($ cts.)	REMARKS
1												1															
2												2															
3												3															
4												4															
5												5															
6												6															
7												7															
8												8															
9												9															
10												10															
11												11															
12												12															
13												13															
14												14															
15												15															
16												16															
17												17															
18												18															
19												19															
20												20															

Assessment Roll and Tax List of Real Property in the Down of Dorsey, Cass County, Minnesota, for Taxes for the Year 1954.

Form 5CD (54) [illegible]

*Indicate Type of Property: R - Residential, C - Commercial, I - Industrial, U - Utility, F - Farm

	IN WHOSE NAME ASSESSED	TO WHOM TRANSFERRED	DESCRIPTION OF PROPERTY: SUBDIVISION	Sec. or Lot	Town or Block	Rng	Number of Acres of Land: Acres	Number of Acres of Land: 100ths	No. School District	Indicate Homestead Tax or No	Indicate Rural Tax or No	*Indicate Type of Property	TRUE AND FULL VALUATIONS: LAND Exclusive of Structures and Improvements	BUILDINGS and Other Structures	MACHINERY Permanently Attached to Real Estate	TOTAL True and Full Value	ASSESSED VALUATIONS: RURAL: Homestead Up to $1,000 20%	RURAL: Over $4,000 and Non-Homestead 33⅓%	ALL OTHER: Homestead Up to $1,000 25%	ALL OTHER: Over $4,000 and Non-Homestead 40%	MACHINERY Permanently Attached to Real Estate 33⅓%	TOTAL ASSESSED VALUE	Total Assessed Value to be Equalized by the Board of Review	FINAL EQUALIZED VALUE
			Dollars										Dollars	Dollars	Dollars	Dollars	Dollars	Dollars	Dollars	Dollars	Dollars	Dollars	Dollars	Dollars
1	U. S. of America		NE¼ of NE¼ Lot 1	6	143	25			2M															
2	U. S. of America		NW¼ of NE¼ Lot 2																					
3	State of Minnesota		SW¼ of NE¼																					
4	State of Minnesota		SE¼ of NE¼																					
5																								
6	U. S. of America		NE¼ of NW¼ Lot 3																					
7	U. S. of America		NW¼ of NW¼ Lot 4																					
8	U. S. of America		SW¼ of NW¼ Lot 5																					
9	U. S. of America		SE¼ of NW¼																					
10																								
11	U. S. of America		NE¼ of SW¼																					
12	U. S. of America		NW¼ of SW¼ Lot 6																					
13	U. S. of America		SW¼ of SW¼ Lot 7																					
14	U. S. of America		SE¼ of SW¼																					
15																								
16	State of Minnesota		NE¼ of SE¼																					
17	State of Minnesota		NW¼ of SE¼																					
18	U. S. of America		SW¼ of SE¼																					
19	State of Minnesota		SE¼ of SE¼																					
20																								

	SOLD FOR TAXES	VALUATIONS BY SCHOOL DISTRICTS AS EQUALIZED BY DEPARTMENT OF TAXATION: District No. ..... Rate ..... Mills	District No. ..... Rate ..... Mills	District No. ..... Rate ..... Mills	District No. ..... Rate ..... Mills	District No. ..... Rate ..... Mills	District No. ..... Rate ..... Mills	Tax including State Homestead ..... Mills	State Tax on Non-Homestead ..... Mills	SPECIAL TAXES	TOTAL TAXES		PAID	WHEN PAID: Month	Day	Year	Number of Receipt	March Settlement 1955	June Settlement 1955	Penalty	November Settlement 1955	Penalty	Collections to First Monday in January 1956	Penalty	Delinquent on First Monday in January 1956	Penalty	Total Delinquent Tax and Penalty	REMARKS
		Dollars	Dollars	Dollars	Dollars	Dollars	Dollars	$ cts.	$ cts.	$ cts.	$ cts.							$ cts.	$ cts.	$ cts.	$ cts.	$ cts.	$ cts.	$ cts.	$ cts.	$ cts.	$ cts.	
1																												
2																												
3																												
4																												
5																												
6																												
7																												
8																												
9																												
10																												
11																												
12																												
13																												
14																												
15																												
16																												
17																												
18																												
19																												
20																												

Assessment Roll and Tax List of Real Property in the Town of Pierz, Cass County, Minnesota, for Taxes for the Year 1954.

Form SCD (34) [illegible]

*Indicate Type of Property: R - Residential, C - Commercial, I - Industrial, U - Utility, F - Farm

	IN WHOSE NAME ASSESSED	TO WHOM TRANSFERRED		DESCRIPTION OF PROPERTY: SUBDIVISION	Sec. or Lot	Town or Block	Rng	Number of Acres of Land: Acres	Number of Acres of Land: 100ths	No. School District	Indicate Homestead Tax or No	Indicate Agricultural Tax or No	Indicate Type of Property	TRUE AND FULL VALUATIONS: LAND Exclusive of Structures and Improvements	BUILDINGS and Other Structures	MACHINERY Permanently Attached to Real Estate	TOTAL True and Full Value	ASSESSED VALUATIONS: RURAL: Homestead Up to $1,000 20%	RURAL: Over $4,000 and Non-Homestead 33⅓%	ALL OTHER: Homestead Up to $1,000 25%	ALL OTHER: Over $4,000 and Non-Homestead 40%	MACHINERY Permanently Attached to Real Estate 33⅓%	TOTAL ASSESSED VALUE	Total Assessed Value as Equalized by the Board of Review	FINAL EQUALIZED VALUE
								Acres	100ths					Dollars	Dollars	Dollars	Dollars	Dollars	Dollars	Dollars	Dollars	Dollars	Dollars	Dollars	Dollars
	State of Minnesota		1	NE ¼ of NE ¼	7	143	25			Ow															
	U. S. of America		2	NW ¼ of NE ¼																					
	U. S. of America		3	SW ¼ of NE ¼																					
	U. S. of America		4	SE ¼ of NE ¼																					
			5																						
	U. S. of America		6	NE ¼ of NW ¼																					
	U. S. of America		7	NW ¼ of NW ¼ Lot 1																					
	U. S. of America		8	SW ¼ of NW ¼ Lot 2																					
	U. S. of America		9	SE ¼ of NW ¼																					
			10																						
	U. S. of America		11	NE ¼ of SW ¼																					
	U. S. of America		12	NW ¼ of SW ¼ Lot 3																					
	U. S. of America		13	SW ¼ of SW ¼ Lot 4																					
	U. S. of America		14	SE ¼ of SW ¼																					
			15																						
	U. S. of America		16	NE ¼ of SE ¼																					
	U. S. of America		17	NW ¼ of SE ¼																					
	U. S. of America		18	SW ¼ of SE ¼																					
	U. S. of America		19	SE ¼ of SE ¼																					
			20																						

	SOLD FOR TAXES	VALUATIONS BY SCHOOL DISTRICTS AS EQUALIZED BY DEPARTMENT OF TAXATION: District No.... Rate.... Mills	District No.... Rate.... Mills	District No.... Rate.... Mills	District No.... Rate.... Mills	District No.... Rate.... Mills	District No.... Rate.... Mills	Tax including State Homestead ....Mills	State Tax on Non-Homestead ....Mills	SPECIAL TAXES	TOTAL TAXES		PAID	WHEN PAID	Number of Receipt	March Settlement 1955	June Settlement 1955	Penalty	November Settlement 1955	Penalty	Collections to First Monday in January 1956	Penalty	Delinquent on First Monday in January 1956	Total Delinquent Tax and Penalty	REMARKS
		Dollars	Dollars	Dollars	Dollars	Dollars	Dollars	$ cts.	$ cts.	$ cts.	$ cts.			Month Day Year		$ cts.	$ cts.	$ cts.	$ cts.	$ cts.	$ cts.	$ cts.	$ cts.	$ cts.	
1												1													
2												2													
3												3													
4												4													
5												5													
6												6													
7												7													
8												8													
9												9													
10												10													
11												11													
12												12													
13												13													
14												14													
15												15													
16												16													
17												17													
18												18													
19												19													
20												20													

Assessment Roll and Tax List of Real Property in the Town of Pierz

Cass County, Minnesota, for Taxes for the Year 1954.

Form SCD (54) BLUE BAND BINDERY, MINNEAPOLIS

*Indicate Type of Property: R - Residential, C - Commercial, I - Industrial, U - Utility, F - Farm

	IN WHOSE NAME ASSESSED	TO WHOM TRANSFERRED	DESCRIPTION OF PROPERTY: SUBDIVISION	Sec. or Lot	Town or Block	Rng	Number of Acres of Land: Acres	Tenths	No. School District	Indicate Homestead Yes or No	Indicate Agricultural Yes or No	Indicate Type of Property	TRUE AND FULL VALUATIONS: LAND Exclusive of Structures and Improvements	BUILDINGS and Other Structures	MACHINERY Permanently Attached to Real Estate	TOTAL True and Value	ASSESSED VALUATIONS: RURAL: Homestead Up to $1,000 20%	RURAL: Over $4,000 and Non-Homestead 33⅓%	ALL OTHER: Homestead Up to $1,000 25%	ALL OTHER: Over $4,000 and Non-Homestead 40%	MACHINERY Permanently Attached to Real Estate 33⅓%	TOTAL ASSESSED VALUE	Total Assessed Value as Equalized by the Board of Review	FINAL EQUALIZED VALUE
							Acres	100ths					Dollars	Dollars	Dollars	Dollars	Dollars	Dollars	Dollars	Dollars	Dollars	Dollars	Dollars	Dollars
1	State of Minnesota		NE¼ of NE¼	9	143	25			Ind															
2	State of Minnesota		NW¼ of NE¼																					
3	U. S. of America		SW¼ of NE¼																					
4	State of Minnesota		SE¼ of NE¼																					
5																								
6	State of Minnesota		NE¼ of NW¼																					
7	U. S. of America		NW¼ of NW¼																					
8	U. S. of America		SW¼ of NW¼																					
9	State of Minnesota		SE¼ of NW¼																					
10																								
11	State of Minnesota		NE¼ of SW¼																					
12	State of Minnesota		NW¼ of SW¼																					
13	U. S. of America		SW¼ of SW¼																					
14	U. S. of America		SE¼ of SW¼																					
15																								
16	State of Minnesota		NE¼ of SE¼																					
17	State of Minnesota		NW¼ of SE¼																					
18	State of Minnesota		SW¼ of SE¼																					
19	State of Minnesota		SE¼ of SE¼																					
20																								

	SOLD FOR TAXES	VALUATIONS BY SCHOOL DISTRICTS AS EQUALIZED BY DEPARTMENT OF TAXATION: District No.... Rate..... Mills	District No.... Rate..... Mills	District No.... Rate..... Mills	District No.... Rate..... Mills	District No.... Rate..... Mills	District No.... Rate..... Mills	Tax including State Homestead ..... Mills	State Tax on Non-Homestead ..... Mills	SPECIAL TAXES	TOTAL TAXES		PAID	WHEN PAID: Month Day Year	Number of Receipt	March Settlement 1955	June Settlement 1955	Penalty	November Settlement 1955	Penalty	Collections to First Monday in January 1956	Penalty	Delinquent on First Monday in January 1956	Penalty	Total Delinquent Tax and Penalty	REMARKS
		Dollars	Dollars	Dollars	Dollars	Dollars	Dollars	$ cts.	$ cts.	$ cts.	$ cts.					$ cts.	$ cts.	$ cts.	$ cts.	$ cts.	$ cts.	$ cts.	$ cts.	$ cts.	$ cts.	
1												1														
2												2														
3												3														
4												4														
5												5														
6												6														
7												7														
8												8														
9												9														
10												10														
11												11														
12												12														
13												13														
14												14														
15												15														
16												16														
17												17														
18												18														
19												19														
20												20														

Form SCD (54) MILLS-DATE COMPANY, MINNEAPOLIS

Assessment Roll and Tax List of Real Property in the Town of Pillsbury, Cass County, Minnesota, for Taxes for the Year 1954.

*Indicate Type of Property: R-Residential, C-Commercial, I-Industrial, U-Utility, F-Farm

	In Whose Name Assessed	To Whom Transferred	Description of Property: Subdivision	Sec. or Lot	Town or Block	Rng	Number of Acres of Land: Acres	100ths	No. School District	Indicate Homestead Yes or No	Indicate Agricultural Yes or No	*Indicate Type of Property	True and Full Valuations: Land Exclusive of Structures Improvements (Dollars)	Buildings and Other Structures (Dollars)	Machinery Permanently Attached to Real Estate (Dollars)	Total True and Full Value (Dollars)	Assessed Valuations: Rural: Homestead Up to $1,000 20% (Dollars)	Rural: Over $1,000 and Non-Homestead 33⅓% (Dollars)	All Other: Homestead Up to $1,000 25% (Dollars)	All Other: Over $1,000 and Non-Homestead 40% (Dollars)	All Other: Machinery Permanently Attached to Real Estate 33⅓% (Dollars)	Total Assessed Value (Dollars)	Total Assessed Value as Equalized by the Board of Review (Dollars)	Final Equalized Value (Dollars)
1	State of Minnesota		NE ¼ of NE ¼	9	143	25			2M															
2	State of Minnesota		NW ¼ of NE ¼																					
3	State of Minnesota		SW ¼ of NE ¼																					
4	State of Minnesota		SE ¼ of NE ¼																					
5																								
6	State of Minnesota		NE ¼ of NW ¼																					
7	U. S. of America		NW ¼ of NW ¼																					
8	U. S. of America		SW ¼ of NW ¼																					
9	State of Minnesota		SE ¼ of NW ¼																					
10																								
11	State of Minnesota		NE ¼ of SW ¼																					
12	State of Minnesota		NW ¼ of SW ¼																					
13	U. S. of America		SW ¼ of SW ¼																					
14	State of Minnesota		SE ¼ of SW ¼																					
15																								
16	Clarence H. & Esther L. Nielsen		NE ¼ of SE ¼				40			MO	yes	T	195			195		65				65		
17	U. S. of America		NW ¼ of SE ¼																					
18	U. S. of America		SW ¼ of SE ¼																					
19	H. William Iverson		SE ¼ of SE ¼				40			MO		T	171			171		57				57		
20																								
							40						366			366		122				122		

Cass County, Minnesota, for Taxes for the Year 1954.

	Sold for Taxes	Valuations by School Districts as Equalized by Department of Taxation: District No. ..... Rate ..... Mills (Dollars)	District No. ..... Rate ..... Mills (Dollars)	District No. 11 Rate 21.2 Mills (Dollars)	District No. ..... Rate ..... Mills (Dollars)	District No. ..... Rate ..... Mills (Dollars)	District No. ..... Rate ..... Mills (Dollars)	Tax including State Homestead ..... Mills ($ cts.)	State Tax on Non-Homestead 5.4 ..... Mills ($ cts.)	Special Taxes ($ cts.)	Total Taxes ($ cts.)		Paid	When Paid: Month	Day	Year	Number of Receipt	March Settlement 1955 ($ cts.)	June Settlement 1955 ($ cts.)	Penalty ($ cts.)	November Settlement 1955 ($ cts.)	Penalty ($ cts.)	Collections to First Monday in January 1956 ($ cts.)	Penalty ($ cts.)	Delinquent on First Monday in January 1956 ($ cts.)	Total Delinquent Tax and Penalty ($ cts.)	Remarks
1												1															
2												2															
3												3															
4												4															
5												5															
6												6															
7												7															
8												8															
9												9															
10												10															
11												11															
12												12															
13												13															
14												14															
15												15															
16				65				13.16	34		13.50	16	First Half Paid Int. Half Paid	OCT 31 1955 MAY 31 1955			5626 12797		6.75		6.75						
17												17															
18												18															
19				57				11.54	30		11.84	19	2nd Half Paid Int. Half Paid	OCT 6 1955 MAY 31 1956			13697 12991		5.92		5.92						
20												20															
				122				24.70	64		25.34									12.67		12.67					

Assessment Roll and Tax List of Real Property in the Town of Pillager

Form SCD (54) [illegible]

*Indicate Type of Property: R - Residential, C - Commercial, I - Industrial, U - Utility, F - Farm

	In Whose Name Assessed	To Whom Transferred		Description of Property: Subdivision	Sec. or Lot	Town or Block	Rng	Number of Acres of Land (Acres / 100ths)	No. School District	Indicate Homestead Tax or No	Indicate Agricultural Tax or No	*Indicate Type of Property	True and Full Valuations: Land Exclusive of Structures and Improvements	Buildings and Other Structures	Machinery Permanently Attached to Real Estate	Total True and Full Value	Assessed Valuations: Rural: Homestead Up to $1,000 20%	Rural: Over $1,000 and Non-Homestead 33⅓%	All Other: Homestead Up to $1,000 25%	All Other: Over $1,000 and Non-Homestead 40%	All Other: Machinery Permanently Attached to Real Estate 33⅓%	Total Assessed Value	Total Assessed Value as Equalized by the Board of Review	Final Equalized Value
								Acres					Dollars	Dollars	Dollars	Dollars	Dollars	Dollars	Dollars	Dollars	Dollars	Dollars	Dollars	Dollars
1	Elba Boileau			NE ¼ of NE ¼	10	143	25	40	46	yes	yes	F	405			405	81					81		
2	State of Minnesota			SW ¼ of NE ¼																				
3	Elba Boileau			SW ¼ of NE ¼				40		"	"	F	325			325	65					65		
4	" "			SE ¼ of NE ¼				40		"	"	F	450			450	90					90		
5																								
6	State of Minnesota			NE ¼ of NW ¼																				
7	State of Minnesota			NW ¼ of NW ¼																				
8	State of Minnesota			SW ¼ of NW ¼																				
9	Laura B. Boileau			SE ¼ of NW ¼				40		no	"	T	159			159		53				53		
10																								
11	Ella Boileau			NE ¼ of SW ¼				40		yes	"	T	220			220	44					44		
12	Clarence H. & Esther L. Nielsen			NW ¼ of SW ¼				40		no	"	F	300			300		100				100		
13	H. William Stevenson			SW ¼ of SW ¼				40		"	"	F	297			297		99				99		
14	Ella Boileau			SE ¼ of SW ¼				40		yes	"	T	250			250	50					50		
15																								
16	" "			NE ¼ of SE ¼				40		yes	"	F	540			540	108					108		
17	" "			NW ¼ of SE ¼				40		"	"	F	600			600	120					120		
18	" "			SW ¼ of SE ¼				40		"	"	F	345	695		1040	208					208		
19	" "			SE ¼ of SE ¼				40		"	"	F	470			470	94					94		
20																								
								880					4361	695		5056	860	252				1112		

	Sold for Taxes	Valuations by School Districts as Equalized by Department of Taxation: District No. 46 Rate 40 Mills	District No. ..... Rate ..... Mills	District No. ..... Rate ..... Mills	District No. ..... Rate ..... Mills	District No. ..... Rate ..... Mills	District No. ..... Rate ..... Mills	Tax including State Homestead	State Tax on Non-Homestead 5.4 Mills	Special Taxes	Total Taxes	Paid	When Paid	Number of Receipt	March Settlement 1955	June Settlement 1955	Penalty	November Settlement 1955	Penalty	Collections to First Monday in January 1956	Penalty	Delinquent on First Monday in January 1956	Total Delinquent Tax and Penalty	Remarks
		Dollars	Dollars	Dollars	Dollars	Dollars	Dollars	$ cts.	$ cts.	$ cts.	$ cts.		Month Day Year		$ cts.	$ cts.	$ cts.	$ cts.	$ cts.	$ cts.	$ cts.	$ cts.	$ cts.	
1	H	81						134			134	Balance Paid / Part Paid	OCT 31 1955 / MAY 31 1955			67		67						
2																								
3	H	65						107			107	Balance Paid / Part Paid	OCT 31 1955 / MAY 31 1955			53		53						
4	H	90						148			148	Balance Paid / Part Paid	OCT 31 1955 / MAY 31 1955			74		74						
5														12599										
6														15624										
7																								
8																								
9		53						87	4 / 28		90	Balance Paid / Part Paid	OCT 31 1955 / MAY 31 1955			45		45						
10																								
11	H	44						72			72	Balance Paid / Part Paid	OCT 31 1955 / MAY 31 1955	15624 / 12599		36		36						
12		100						165	52		170	2nd Half Paid / 1st Half Paid	OCT 31 1955 / MAY 31 1955	15626 / 12598		85		85						
13		99						163	52		168	2nd Half Paid / 1st Half Paid	OCT 6 1955 / MAY 31 1955	15775 / 12598		84		84						
14	H	50						82			82	Balance Paid / Part Paid	OCT 31 1955 / MAY 31 1955			41		41						
15																								
16	H	108						178			178	Balance Paid / Part Paid	OCT 31 1955 / MAY 31 1955	15624 / 12599		89		89						
17	H	120						198			198	Balance Paid / Part Paid	OCT 31 1955 / MAY 31 1955			99		99						
18	H	208						343			343	Balance Paid / Part Paid	OCT 31 1955 / MAY 31 1955			166		166				100		
19	H	94						155			155	Balance Paid / Part Paid	OCT 31 1955 / MAY 31 1955			77		77						
20																								
	H	860																						
		252																						
		1112						1838 4	132		1851 6					920		920 8				100		

Assessment Roll and Tax List of Real Property in the Town of Deerwood

Cass County, Minnesota, for Taxes for the Year 1954.

Form 5CD (54) MILLER-DATA PRINTERS, MINNEAPOLIS

*Indicate Type of Property: R-Residential, C-Commercial, I-Industrial, U-Utility, F-Farm

	In Whose Name Assessed	To Whom Transferred	Description of Property: Subdivision	Sec. or Lot	Town or Block	Rng	Number of Acres of Land (Acres / 100ths)	No. School District	Indicate Homestead Yes or No	Indicate Agricultural Yes or No	*Indicate Type of Property	True and Full Valuations: Land Exclusive of Structures and Improvements (Dollars)	Buildings and Other Structures (Dollars)	Machinery Permanently Attached to Real Estate (Dollars)	Total True and Full Value (Dollars)	Assessed Valuations: Rural: Homestead Up to $1,000 20% (Dollars)	Rural: Over $4,000 and Non-Homestead 33⅓% (Dollars)	All Other: Homestead Up to $1,000 25% (Dollars)	All Other: Over $4,000 and Non-Homestead 40% (Dollars)	All Other: Machinery Permanently Attached to Real Estate 33⅓% (Dollars)	Total Assessed Value (Dollars)	Total Assessed Value as Equalized by the Board of Review (Dollars)	Final Equalized Value (Dollars)
1	State of Minnesota		NE¼ of NE¼ Lot 2	11	143	25	40.88	#6															
2			NW¼ of NE¼																				
3	Howard & Donabelle Landey		SW¼ of NE¼				40		yes	yes	I	160			160	32					32		
4	Ben Fundell-Fuldt & Helen Fundell-Fuldt		SE¼ of NE¼ Lot 3				40.25		no	"	F	360			360		120				120		
5																							
6	Ernest A & Lillie F Lindberg		(Affected by water reserve) NE¼ of NW¼				40		yes	"	I	200			200	40					40		
7	Nelson & Fern Swenson		NW¼ of NW¼				40		"	"	F	475			475	95					95		
8	Nelson & Fern M. Swenson		SW¼ of NW¼				40		"	"	F	455			455	91					91		
9	Ernest A & Lillie F Lindberg		(Affected by water reserve) SE¼ of NW¼				40		"	"	I	160			160	32					32		
10	Clarence & Esther Lielen		(East of Nt 14 & Lt 14 Denuilles) lying South of Street				40		yes	"	I	50			50	10					10		
11	Ernest A & Lillie F Lindberg		NE¼ of SW¼				40		"	"	F	375	40		415	83					83		
12	Nelson & Fern Swenson		NW¼ of SW¼ (Lyg) Jay Chang South of Bitg Street				40		"	"	F	330	380		710	142					142		
13	Clarence & Esther Lielen		SW¼ of SW¼				40		"	"	F	525	475		1000	200					200		
14	Ernest A & Lillie F Lindberg		SE¼ of SW¼				40		"	"	F	525	~~275~~ 550 r&b change		~~800~~ 775	~~200~~ 155					~~200~~ 155		
15																							
16	Charles Aron		NE¼ of SE¼				40		"	"	I	245			245	49					49		
17	Howard & Donabelle Landey		NW¼ of SE¼				40		"	"	I	240	30		270	54					54		
18	Charles Aron		SW¼ of SE¼				40		"	"	F	270			270	54					54		
19	" "		SE¼ of SE¼				40		"	"	F	575	~~700~~ 550 r&b change		~~1275~~ 1125	~~255~~ 225					~~255~~ 225		
20	Clarence & Esther Lielen																						
							601.13					4945	1725		6670	1262	120				1382		

	Sold for Taxes	Valuations by School Districts as Equalized by Department of Taxation: District No. 6 Rate 52 Mills (Dollars)	District No. ..... Rate ..... Mills (Dollars)	District No. ..... Rate ..... Mills (Dollars)	District No. ..... Rate ..... Mills (Dollars)	District No. ..... Rate ..... Mills (Dollars)	District No. ..... Rate ..... Mills (Dollars)	Tax including State Homestead ..... Mills ($ cts.)	State Tax on Non-Homestead 5.77 ..... Mills ($ cts.)	Special Taxes ($ cts.)	Total Taxes ($ cts.)	Paid	When Paid (Month Day Year)	Number of Receipt	March Settlement 1955 ($ cts.)	June Settlement 1955 ($ cts.)	Penalty ($ cts.)	November Settlement 1955 ($ cts.)	Penalty ($ cts.)	Collections to First Monday in January 1956 ($ cts.)	Penalty ($ cts.)	Delinquent on First Monday in January 1956 ($ cts.)	Total Delinquent Tax and Penalty ($ cts.)	Remarks
1																								
2																								
3		H 32						578			578	PAID IN FULL	MAY 31 1955	12301		578								
4		120						1984	62		2046	PAID IN FULL	MAY 31 1955	12300		2046								
5																								
6		H 40						662			662	PAID IN FULL	OCT 17 1955	14365				662	23					
7		H 95						1570			1570	PAID IN FULL	MAR 24 1955	5872		1570								
8		H 91						1504			1504	PAID IN FULL	MAR 24 1955			1504								
9		H 32						528			528	PAID IN FULL	OCT 17 1955	14365				528	18					
10		H 10						166			166	2nd Half Paid 1st Half Paid	OCT 31 1955 MAY 31 1955	15646 12297		83		83						
11		H 83						1372			1372	PAID IN FULL	OCT 17 1955	14365				1372	48					
12		H 142						2348			2348	PAID IN FULL	MAR 24 1955	5872		2348								
13		H 200						3306			3306	2nd Half Paid 1st Half Paid	OCT 31 1955 MAY 31 1955	15646 12297		1653		1653						
14		H 155						2562			2562	PAID IN FULL	OCT 17 1955	14365				2562	90					
15																								
16		H 49						810			810											810	8.10	8.91
17		H 54						892			892	PAID IN FULL	MAY 31 1955	12301		892								
18		H 54						892			892											892	8.92	9.81
19		H 225						3720			3720											3720	37.20	40.92
20																								
		H 1262 120 1382						22844	62		22906					10604		6860				5422		

Assessment Roll and Tax List of Real Property in the Town of Pennock, Cass County, Minnesota, for Taxes for the Year 1954.

Form SCD (54) [illegible]

*Indicate Type of Property: R-Residential, C-Commercial, I-Industrial, U-Utility, F-Farm

			DESCRIPTION OF PROPERTY								TRUE AND FULL VALUATIONS				ASSESSED VALUATIONS							
															RURAL		ALL OTHER					
IN WHOSE NAME ASSESSED	TO WHOM TRANSFERRED		SUBDIVISION	Sec. or Lot	Town or Block	Rng	Number of Acres of Land (Acres, 100ths)	No. School District	Indicate Homestead Yes or No	Indicate Agricultural Land Yes or No	*Indicate Type of Property	LAND Exclusive of Structures and Improvements	BUILDINGS and Other Structures	MACHINERY Permanently Attached to Real Estate	TOTAL True and Full Value	Homestead Up to $1,000 20%	Over $4,000 and Non-Homestead 33⅓%	Homestead Up to $1,000 25%	Over $4,000 and Non-Homestead 40%	MACHINERY Permanently Attached to Real Estate 33⅓%	TOTAL ASSESSED VALUE	Total Assessed Value as Equalized by the Board of Review
												Dollars	Dollars	Dollars	Dollars	Dollars	Dollars	Dollars	Dollars	Dollars	Dollars	Dollars
		1	NE¼ of NE¼	12	143	25	56															
		2	NW¼ of NE¼																			
		3	SW¼ of NE¼																			
		4	SE¼ of NE¼																			
		5																				
State of Minnesota		6	NE¼ of NW¼ Lot 4																			
Andra Stockwell		7	NW¼ of NW¼ Lots 3				58		yes	yes	T	370			370	74					74	
E. M. Stockwell		8	SW¼ of NW¼				40		11	"	F	500			500	100					100	
" "		9	SE¼ of NW¼				40		11	"	F	385	495		880	176					176	
		10																				
		11	NE¼ of SW¼																			
		12	NW¼ of SW¼																			
		13	SW¼ of SW¼																			
		14	SE¼ of SW¼																			
		15																				
		16	NE¼ of SE¼																			
		17	NW¼ of SE¼																			
Gilbert Swenson & Austin Johnson		18	SW¼ of SE¼ Lot 3				106.5		no	"	F	109	11		120		40				40	
		19	SE¼ of SE¼																			
		20																				
							151.65					1364	506		1870	350	40				390	

		VALUATIONS BY SCHOOL DISTRICTS AS EQUALIZED BY DEPARTMENT OF TAXATION																													
		District No. 1 or Rail Road ..... Mills		District No. ..... Rate ..... Mills		District No. ..... Rate ..... Mills		District No. ..... Rate ..... Mills		District No. ..... Rate ..... Mills																			
	SOLD FOR TAXES	Dollars	Dollars	Dollars	Dollars	Dollars	Dollars	Dollars	Dollars	Dollars	Dollars	Tax including State Homestead ..... Mills	State Tax on Non-Homestead 5.7 ..... Mills	SPECIAL TAXES	TOTAL TAXES		PAID	WHEN PAID (Month Day Year)	Number of Receipt	March Settlement 1955	June Settlement 1955	Penalty	November Settlement 1955	Penalty	Collections to First Monday in January 1956	Penalty	Delinquent on First Monday in January 1956	Penalty	Total Delinquent Tax and Penalty	REMARKS
												$ cts.	$ cts.	$ cts.	$ cts.					$ cts.	$ cts.	$ cts.	$ cts.	$ cts.	$ cts.	$ cts.	$ cts.	$ cts.	$ cts.	
1																1														
2																2														
3																3														
4																4														
5																5														
6																6														
7		H	74									1224			1224	7	2nd Half Paid 1st Half Paid	OCT 31 1955 MAY 31 1955			662		662							1st unpaid
8		H	100									1654			1654	8	2nd Half Paid 1st Half Paid	OCT 31 1955 MAY 31 1955	15623 13330		827		827							
9		H	176									2910			2910	9	2nd Half Paid 1st Half Paid	OCT 31 1955 MAY 31 1955			1455		1455							
10																10														
11																11														
12																12														
13																13														
14																14														
15																15														
16																16														
17																17														
18			40									662	20		682	18	PAID IN FULL	MAY 31 1956	12302		682									
19																19														
20		H	350 40 390									6450	20		6470	20					3626		2944							

Assessment Roll and Tax List of Real Property in the Pouch of Pequot, Cass County, Minnesota, for Taxes for the Year 1954.

Form 5CD (24) [illegible]

*Indicate Type of Property: R-Residential, C-Commercial, I-Industrial, U-Utility, F-Farm

In whose name assessed	To whom transferred		Description of property: Subdivision	Sec. or Lot	Town or Block	Reg	Number of Acres of Land: Acres	100ths	No. School District	Indicate Homestead Tax or No	Indicate Agricultural Tax or No	* Indicate Type of Property	True and Full Valuations: Land Exclusive of Structures and Improvements	Buildings and Other Structures	Machinery Permanently Attached to the Real Estate	Total True and Full Value	Assessed Valuations: Rural: Homestead Up to $1,000 20%	Rural: Over $1,000 and Non-Homestead 33⅓%	All Other: Homestead Up to $1,000 25%	All Other: Over $1,000 and Non-Homestead 40%	Machinery Permanently Attached to Real Estate 33⅓%	Total Assessed Value	Total Assessed Value as Equalized by the Board of Review	Final Equalized Value
							Acres	100ths					Dollars	Dollars	Dollars	Dollars	Dollars	Dollars	Dollars	Dollars	Dollars	Dollars	Dollars	Dollars
Robert A. Hron			Lots 1 & 2 less part N 478 of G.N.R.R.																					
		1	NE¼ of NE¼	13	142	25	30	10	76	yes	yes	T	35			35	7					7		
State of Minnesota (Cont to Thomas Hron)		2	NW¼ of NE¼ Lot 2							no	"	T	195			195	39					39		
U. S. of America		3	SW¼ of NE¼																					
Robert A. Hron		4	SE¼ of NE¼				40			"	"	T	195	140		335	67					67		
James C. Thompson Jr		5	S½ of part of Lots 1 & 2 Lying N 478 of G.N.R.R.							no	"	T	144	51		195		65				65		
Tony Hron		6	NE¼ of NW¼				40			yes	"	F	420	46.50 TB Charge 555		975	165	195				195		
" "		7	NW¼ of NW¼				40			"	"	F	395			395	79					79		
" "		8	SW¼ of NW¼				40			"	"	T	235			235	47					47		
" "		9	SE¼ of NW¼				40			"	"	T	200			200	40					40		
		10																						
Tony + Rosemary Katherine Hron		11	NE¼ of SW¼				40			no	"	F	279			279		93				93		
" " "		12	NW¼ of SW¼				40			"	"	F	459			459		153				153		
U. S. of America		13	SW¼ of SW¼																					
U. S. of America		14	SE¼ of SW¼																					
		15																						
Robert + Lois J. Hron		16	NE¼ of SE¼				40			yes	"	T	175			175	35					35		
" " "		17	NW¼ of SE¼				40			"	"	F	410			410	82					82		
U. S. of America		18	SW¼ of SE¼																					
U. S. of America		19	SE¼ of SE¼																					
		20																						
							390	10					2142	596		3738	561	311				872		

Validations by School Districts as Equalized by Department of Taxation

Sold for Taxes	District No. 76 Rate 2.3 Mills	District No. ..... Rate ..... Mills	District No. ..... Rate ..... Mills	District No. ..... Rate ..... Mills	District No. ..... Rate ..... Mills	District No. ..... Rate ..... Mills	Tax including State Homestead ..... Mills	State Tax on Non-Homestead 1/4 ...2... Mills	Special Taxes	Total Taxes		Paid	When Paid	Number of Receipt	March Settlement 1955	June Settlement 1955	Penalty	November Settlement 1955	Penalty	Collections to First Monday in January 1956	Penalty	Delinquent on First Monday in January 1956	Total Delinquent Tax and Penalty	Remarks
	Dollars	Dollars	Dollars	Dollars	Dollars	Dollars	$ cts.	$ cts.	$ cts.	$ cts.			Month Day Year		$ cts.	$ cts.	$ cts.	$ cts.	$ cts.	$ cts.	$ cts.	$ cts.	$ cts.	
Sold for Taxes	H 7						116			116	1												116	
Sold for Taxes	H 39						644			644	2	Balance Paid Part Paid	OCT 31 1955 MAY 31 1955	12623 12330		328		316						
											3													
Sold for Taxes	H 67						1108			1108	4												1108	
	65						1074	34		1108	5	PAID IN FULL	MAY 31 1956	12302		1108								
Sold for Taxes	H 165						2728			2728	6												2728	
Sold for Taxes	H 79						1306			1306	7												1306	
Sold for Taxes	H 47						776			776	8												776	
Sold for Taxes	H 40						662			662	9												662	
											10													
	93						1538	48		1586	11	PAID IN FULL	APR 15 1955	8920		1586								
	153						2530	80		2610	12	PAID IN FULL	APR 15 1955			2610								
											13													
											14													
											15													
Sold for Taxes	H 35						578			578	16												578	
Sold for Taxes	H 82						1256			1256	17												1256	
											18													
											19													
											20													
	H 561 312 872						14416	162		14578						5632		316					5680	

Assessment Roll and Tax List of Real Property in the Town of Derry, Cass County, Minnesota, for Taxes for the Year 1954.

Form 5CD (54) BLAKE-BATE COMPANY, INDIANAPOLIS

*Indicate Type of Property: R - Residential, C - Commercial, I - Industrial, U - Utility, F - Farm

	In Whose Name Assessed	To Whom Transferred	Description of Property: Subdivision	Sec. or Lot	Town or Block	Rng	Number of Acres of Land: Acres	100ths	Sch. School District	Indicate Homestead Tax or No	Indicate Agricultural Tax or No	Indicate Type of Property*	True and Full Valuations: Land Exclusive of Structures and Improvements (Dollars)	Buildings and Other Structures (Dollars)	Machinery Permanently Attached to Real Estate (Dollars)	Total True and Full Value (Dollars)	Assessed Valuations: Rural: Homestead Up to $1,000 20% (Dollars)	Rural: Over $1,000 and Non-Homestead 33⅓% (Dollars)	All Other: Homestead Up to $1,000 25% (Dollars)	All Other: Over $1,000 and Non-Homestead 40% (Dollars)	Machinery Permanently Attached to Real Estate 33⅓% (Dollars)	Total Assessed Value (Dollars)	Total Assessed Value as Equalized by the Board of Review (Dollars)	Final Equalized Value (Dollars)
1	Helen Fridell		NE ¼ of NE ¼	14	143	25	40		Jt 6	yes	yes	T	275			275	55					55		
2	Ben Fridell & Helen Fridell	Helen Fridell	NW ¼ of NE ¼				40		11	"	"	F	315	350		665	133					133		
3	State of Minnesota		SW ¼ of NE ¼																					
4	Fred Heinrich		SE ¼ of NE ¼				40			no	"	T	195			195		65				65		
5																								
6	Ben Fridell & Helen Fridell		NE ¼ of NW ¼				40			yes	"	T	250			250	50					50		
7	Earl Henry		NW ¼ of NW ¼				40			yes	"	F	380	75		455	91					91		
8	James Earl Henry		SW ¼ of NW ¼				40			"	"	T	280			280	56					56		
9	" " "		SE ¼ of NW ¼				40			"	"	T	280			280	56					56		
10																								
11			NE ¼ of SW ¼																					
12	U. S. of America		NW ¼ of SW ¼ } Lot 3																					
13	U. S. of America		SW ¼ of SW ¼ } Lot 3																					
14			SE ¼ of SW ¼																					
15																								
16	State of Minnesota (contract for Fred Heinrich)		NE ¼ of SE ¼				40			no	"	T	276			276		92				92		
17			NW ¼ of SE ¼																					
18			SW ¼ of SE ¼																					
19			SE ¼ of SE ¼																					
20																								
							240						2251	425		2676	441	157				598		

	Sold for Taxes	Valuations by School Districts as Equalized by Department of Taxation: District No. 11 Rate 31 Mills	District No. ..... Rate ..... Mills	District No. ..... Rate ..... Mills	District No. ..... Rate ..... Mills	District No. ..... Rate ..... Mills	District No. ..... Rate ..... Mills	Tax including State Homestead ..... Mills	State Tax on Non-Homestead 5.4 ..... Mills	Special Taxes	Total Taxes	Paid	When Paid: Month	Day	Year	Number of Receipt	March Settlement 1955	June Settlement 1955	Penalty	November Settlement 1955	Penalty	Collections to First Monday in January 1956	Penalty	Delinquent on First Monday in January 1956	Penalty	Total Delinquent Tax and Penalty	Remarks
		Dollars	Dollars	Dollars	Dollars	Dollars	Dollars	$ cts.	$ cts.	$ cts.	$ cts.						$ cts.	$ cts.	$ cts.	$ cts.	$ cts.	$ cts.	$ cts.	$ cts.	$ cts.	$ cts.	
1	H	55						910			910	PAID IN FULL	MAY	31	1955	12300		910									
2	H	133						2198			2198	PAID IN FULL	MAY	31	1955			2198									
3																											
4		65						1074	34		1108	PAID IN FULL	MAY	31	1955	12305		1108									
5																											
6	H	50						826			826	PAID IN FULL	MAY	31	1955	12300		826									
7	H	91						1504			1504	PAID IN FULL	MAY	31	1955			1504									
8	H	56						926			926	PAID IN FULL	MAY	31	1955	12304		926									
9	H	56						926			926	PAID IN FULL	MAY	31	1955			926									
10																											
11																											
12																											
13																											
14																											
15																											
16		92						1520	48		1568	PAID IN FULL	MAY	31	1955	12305		1568									
17																											
18																											
19																											
20																											
	H	441						9884	82		9966							9966									
		157																									
		598																									

Assessment Roll and Tax List of Real Property in the Town of Perry, Cass County, Minnesota, for Taxes for the Year 1954.

Form SCD (54) SALES DATA REPORT, MINNESOTA

*Indicate Type of Property: R - Residential, C - Commercial, I - Industrial, U - Utility, F - Farm

	In Whose Name Assessed	To Whom Transferred	Description of Property: Subdivision	Sec. Lot	Town Block	Rng	Number of Acres of Land (Acres / 100ths)	No. School District	Indicate Homestead Tax or No	Indicate Agricultural Tax or No	*Indicate Type of Property	True and Full Valuations: Land Exclusive of Structures and Improvements (Dollars)	Buildings and Other Structures (Dollars)	Machinery Permanently Attached to Real Estate (Dollars)	Total True and Full Value (Dollars)	Assessed Valuations: Rural: Homestead Up to $1,000 20% (Dollars)	Rural: Over $4,000 and Non-Homestead 33⅓% (Dollars)	All Other: Homestead Up to $1,000 25% (Dollars)	All Other: Over $4,000 and Non-Homestead 40% (Dollars)	All Other: Machinery Permanently Attached to Real Estate 33⅓% (Dollars)	Total Assessed Value (Dollars)	Total Assessed Value as Equalized by the Board of Review (Dollars)	Final Equalized Value (Dollars)
1	James H. + Laura A. Gibson		NE¼ of NE¼	15	142	25	40	Ftl	yes	yes	F	385			385	77					77		
2	" " "		NW¼ of NE¼				40	"	"	"	F	360			360	72					72		
3	" " "		SW¼ of NE¼				40	"	"	"	T	160			160	32					32		
4	State of Minnesota		SE¼ of NE¼																				
5																							
6	James H. + Laura A. Gibson		NE¼ of NW¼				40	"	"	"	F	425	1170		1595	319					319		
7	" " "		NW¼ of NW¼				40	"	"	"	F	295			295	59					59		
8	U. S. of America		SW¼ of NW¼ less 10 acres																				
9	U. S. of America		SE¼ of NW¼																				
10																							
11	U. S. of America		NE¼ of SW¼																				
12	U. S. of America		NW¼ of SW¼ less 5 acres																				
13	U. S. of America		SW¼ of SW¼																				
14	U. S. of America		SE¼ of SW¼																				
15	State of Minnesota		Lot 1 of Lot 1 of NW¼ (10 acres) + W½ of NW¼ of NW¼ of NW¼ (5 acres)																				
16	State of Minnesota		NE¼ of SE¼																				
17	U. S. of America		NW¼ of SE¼																				
18	U. S. of America		SW¼ of SE¼																				
19	State of Minnesota		SE¼ of SE¼																				
20																							
							200					1625	1170		2795	559					559		

	Sold for Taxes	Valuations by School Districts as Equalized by Department of Taxation: District No. 1 Rate 75 Mills	District No. ..... Rate ..... Mills	District No. ..... Rate ..... Mills	District No. ..... Rate ..... Mills	District No. ..... Rate ..... Mills	District No. ..... Rate ..... Mills	Tax including State Homestead ..... Mills	State Tax on Non-Homestead ..... Mills	Special Taxes	Total Taxes	Paid: Month Day Year	When Paid	Number of Receipt	March Settlement 1955	June Settlement 1955	Penalty	November Settlement 1955	Penalty	Collections to First Monday in January 1956	Penalty	Delinquent on First Monday in January 1956	Penalty	Total Delinquent Tax and Penalty	Remarks
		Dollars	Dollars	Dollars	Dollars	Dollars	Dollars	$ cts.	$ cts.	$ cts.	$ cts.				$ cts.	$ cts.	$ cts.	$ cts.	$ cts.	$ cts.	$ cts.	$ cts.	$ cts.	$ cts.	
1	H	77						12.72			12.72	1	2nd Half Paid July 22 1955 1st Half Paid May 31 1955			6.36		6.36							
2	H	72						11.90			11.90	2	2nd Half Paid July 22 1955 1st Half Paid May 31 1955			5.95		5.95							
3	H	32						5.28			5.28	3	2nd Half Paid July 22 1955 1st Half Paid May 31 1955			2.64		2.64							
4												4		9620											
5												5		10306											
6	H	319						52.74			52.74	6	2nd Half Paid July 22 1955 1st Half Paid May 31 1955			26.37		26.37							
7	H	59						9.76			9.76	7	2nd Half Paid July 22 1955 1st Half Paid May 31 1955			4.88		4.88							
8												8													
9												9													
10												10													
11												11													
12												12													
13												13													
14												14													
15												15													
16												16													
17												17													
18												18													
19												19													
20												20													
		H 559						92.40			92.40					46.20		46.20							

Assessment Roll and Tax List of Real Property in the Town of Torrey, Cass County, Minnesota, for Taxes for the Year 1954.

Form 5CD (54) BRADY-BATE COMPANY, MINNEAPOLIS

*Indicate Type of Property: R - Residential, C - Commercial, I - Industrial, U - Utility, F - Farm

	In Whose Name Assessed	To Whom Transferred	Description of Property: Subdivision	Sec. or Lot	Town or Block	Rng	Number of Acres of Land: Acres	100ths	No. School District	Indicate Homestead Tax or No	Indicate Agricultural Tax or No	*Indicate Type of Property	True and Full Valuations: Land Exclusive of Structures and Improvements	Buildings and Other Structures	Machinery Permanently Attached to Real Estate	Total True and Full Value	Assessed Valuations: Rural: Homestead Up to $4,000 20%	Rural: Over $4,000 and Non-Homestead 33⅓%	All Other: Homestead Up to $4,000 25%	All Other: Over $4,000 and Non-Homestead 40%	All Other: Machinery Permanently Attached to Real Estate 33⅓%	Total Assessed Value	Total Assessed Value as Equalized by the Board of Review	Final Equalized Value
							Acres	100ths					Dollars	Dollars	Dollars	Dollars	Dollars	Dollars	Dollars	Dollars	Dollars	Dollars	Dollars	Dollars
1	Floyd P. Boileau		NE ¼ of NE ¼	16	43	25	40		Ord	no	yes	F	240			240		80				80		
2	State of Minnesota		NW ¼ of NE ¼																					
3	State of Minnesota		SW ¼ of NE ¼																					
4	State of Minnesota		SE ¼ of NE ¼																					
5																								
6	State of Minnesota		NE ¼ of NW ¼																					
7			NW ¼ of NW ¼																					
8			SW ¼ of NW ¼																					
9	State of Minnesota		SE ¼ of NW ¼																					
10																								
11			NE ¼ of SW ¼																					
12			NW ¼ of SW ¼																					
13			SW ¼ of SW ¼																					
14			SE ¼ of SW ¼																					
15																								
16	Wm Boileau Hoyle + Sara Rabey		NE ¼ of SE ¼				40			yes	"	F	315	185		500	100					100		
17	State of Minnesota		NW ¼ of SE ¼																					
18	State of Minnesota		SW ¼ of SE ¼																					
19	Beatty Mrs Margerite Phipps		SE ¼ of SE ¼				40			no	"	F	285			285		95				95		
20																								
							120						840	185		1025	100	175				275		

Cass County, Minnesota, for Taxes for the Year 1954.

	Sold for Taxes	Valuations by School Districts as Equalized by Department of Taxation: District No. ..... Rate ..... Mills	District No. ..... Rate ..... Mills	District No. 2 Rate 98 Mills	District No. ..... Rate ..... Mills	District No. ..... Rate ..... Mills	District No. ..... Rate ..... Mills	Tax including State Homestead ..... Mills	State Tax on Non-Homestead ..... Mills	Special Taxes	Total Taxes	Paid	When Paid	Number of Receipt	March Settlement 1955	June Settlement 1955	Penalty	November Settlement 1955	Penalty	Collections to First Monday in January 1956	Penalty	Delinquent on First Monday in January 1956	Total Delinquent Tax and Penalty	Remarks
		Dollars	Dollars	Dollars	Dollars	Dollars	Dollars	$ cts.	$ cts.	$ cts.	$ cts.		Month Day Year		$ cts.	$ cts.	$ cts.	$ cts.	$ cts.	$ cts.	$ cts.	$ cts.	$ cts.	
1				80				1620	42		1662												1662	1828
2																								
3																								
4																								
5																								
6																								
7																								
8																								
9																								
10																								
11																								
12																								
13																								
14																								
15																								
16				H 100				2026			2026	PAID IN FULL	APR 13 1955	4994		2026								
17																								
18																								
19				95				1924	50		1974	1st Half Paid 2nd Half Paid	MAY 31 1955 MAY 31 1955	6893 6910		987 987								
20																								
				H 100 175 275				5570	92		5662					4000							1662	

Form SCD (54) [illegible]

Assessment Roll and Tax List of Real Property in the Town of Clearwater, Cass County, Minnesota, for Taxes for the Year 1954.

*Indicate Type of Property: R - Residential, C - Commercial, I - Industrial, U - Utility, F - Farm

	IN WHOSE NAME ASSESSED	TO WHOM TRANSFERRED		DESCRIPTION OF PROPERTY: SUBDIVISION	Sec. or Lot	Town or Block	Rng.	Number of Acres of Land: Acres	Hdths	No. School District	Indicate Homestead Yes or No	Indicate Agricultural Yes or No	*Indicate Type Property	TRUE AND FULL VALUATIONS: LAND Exclusive of Structures Owned Improvements (Dollars)	BUILDINGS and Other Structures (Dollars)	MACHINERY Permanently Attached to Real Estate (Dollars)	TOTAL True and Full Value (Dollars)	ASSESSED VALUATIONS: RURAL: Homestead Up to $4,000 20% (Dollars)	RURAL: Over $4,000 and Non-Homestead 33⅓% (Dollars)	ALL OTHER: Homestead Up to $4,000 25% (Dollars)	ALL OTHER: Over $4,000 and Non-Homestead 40% (Dollars)	ALL OTHER: MACHINERY Permanently Attached to Real Estate 33⅓% (Dollars)	TOTAL ASSESSED VALUE (Dollars)	Total Assessed Value as Equalized by Board of Review (Dollars)	FINAL EQUALIZED VALUE (Dollars)
	State of Minnesota		1	NE ¼ of NE ¼	17	143	25				Ind														
	State of Minnesota		2	NW ¼ of NE ¼																					
	State of Minnesota		3	SW ¼ of NE ¼																					
	U. S. of America		4	SE ¼ of NE ¼																					
			5																						
	U. S. of America		6	NE ¼ of NW ¼																					
	U. S. of America		7	NW ¼ of NW ¼																					
	U. S. of America		8	SW ¼ of NW ¼																					
	U. S. of America		9	SE ¼ of NW ¼																					
			10																						
	U. S. of America		11	NE ¼ of SW ¼																					
	U. S. of America		12	NW ¼ of SW ¼																					
	State of Minnesota		13	SW ¼ of SW ¼																					
	U. S. of America		14	SE ¼ of SW ¼																					
			15																						
	U. S. of America		16	NE ¼ of SE ¼																					
	State of Minnesota		17	NW ¼ of SE ¼																					
	State of Minnesota		18	SW ¼ of SE ¼																					
	State of Minnesota		19	SE ¼ of SE ¼																					
			20																						

	SOLD FOR TAXES	VALUATIONS BY SCHOOL DISTRICTS AS EQUALIZED BY DEPARTMENT OF TAXATION: District No.... Rate ....Mills (Dollars)	District No.... Rate ....Mills (Dollars)	District No.... Rate ....Mills (Dollars)	District No.... Rate ....Mills (Dollars)	District No.... Rate ....Mills (Dollars)	District No.... Rate ....Mills (Dollars)	Tax including State Homestead ....Mills ($ cts.)	State Tax on Non-Homestead ....Mills ($ cts.)	SPECIAL TAXES ($ cts.)	TOTAL TAXES ($ cts.)		PAID	WHEN PAID: Month	Day	Year	Number of Receipt	March Settlement 1955 ($ cts.)	June Settlement 1955 ($ cts.)	Penalty ($ cts.)	November Settlement 1955 ($ cts.)	Penalty ($ cts.)	Collections to First Monday in January 1956 ($ cts.)	Penalty ($ cts.)	Delinquent on First Monday in January 1956 ($ cts.)	Total Delinquent Tax and Penalty ($ cts.)	REMARKS
1												1														
2												2														
3												3														
4												4														
5												5														
6												6														
7												7														
8												8														
9												9														
10												10														
11												11														
12												12														
13												13														
14												14														
15												15														
16												16														
17												17														
18												18														
19												19														
20												20														

Assessment Roll and Tax List of Real Property in the Town of Pierz, Cass County, Minnesota, for Taxes for the Year 1954.

Form 5CD (54) BLUE-BITE BOSTON, INDIANAPOLIS

*Indicate Type of Property: R - Residential, C - Commercial, I - Industrial, U - Utility, F - Farm

		DESCRIPTION OF PROPERTY									TRUE AND FULL VALUATIONS				ASSESSED VALUATIONS																					
															RURAL				ALL OTHER																	
IN WHOSE NAME ASSESSED	TO WHOM TRANSFERRED		SUBDIVISION	Sec. or Lot	Town or Block	Reg	Number of Acres of Land: Acres	Number of Acres of Land: 100ths	No. School District	Indicate Homestead Tax or No	Indicate Agricultural Tax or No	* Indicate Type of Property	LAND Exclusive of Structures and Improvements	BUILDINGS and Other Structures	MACHINERY Permanently Attached to Real Estate	TOTAL True and Full Value	Homestead Up to $4,000 20%	Over $4,000 and Non-Homestead 33⅓%	Homestead Up to $4,000 25%	Over $4,000 and Non-Homestead 40%	MACHINERY Permanently Attached to Real Estate 33⅓%	TOTAL ASSESSED VALUE	Total Assessed Value as Equalized by the Board of Review	FINAL EQUALIZED VALUE
													Dollars	Dollars	Dollars	Dollars	Dollars	Dollars	Dollars	Dollars	Dollars	Dollars	Dollars	Dollars
U.S. of America		1	NE ¼ of NE ¼	18	143	25			1441															
State of Minnesota		2	NW ¼ of NE ¼																					
State of Minnesota		3	SW ¼ of NE ¼																					
U.S. of America		4	SE ¼ of NE ¼																					
		5																						
Eugene Lee		6	NE ¼ of NW ¼				40			mo	yes	T	240			240		80				80		
" "		7	NW ¼ of NW ¼ Lot 1				39.58			"	"	T	228			228		76				76		
" "		8	SW ¼ of NW ¼ Lot 2				39.50			"	"	T	231			231		77				77		
" "		9	SE ¼ of NW ¼				40			"	"	T	240			240		80				80		
		10																						
" "		11	NE ¼ of SW ¼				40			"	"	T	240			240		80				80		
U.S. of America		12	NW ¼ of SW ¼ Lot 3																					
U.S. of America		13	SW ¼ of SW ¼ Lot 4																					
Clarence & Virginia Slater		14	SE ¼ of SW ¼				40			mo	"	T	260	70		330		110				110		
		15																						
State of Minnesota		16	NE ¼ of SE ¼																					
U.S. of America		17	NW ¼ of SE ¼																					
U.S. of America		18	SW ¼ of SE ¼																					
U.S. of America		19	SE ¼ of SE ¼																					
		20																						
							239.08						1439	70		1509		503				503		

	SOLD FOR TAXES	VALUATIONS BY SCHOOL DISTRICTS AS EQUALIZED BY DEPARTMENT OF TAXATION: District No.... Rate.... Mills	District No.... Rate.... Mills	District No. 1441 Rate 8 Mills	District No.... Rate.... Mills	District No.... Rate.... Mills	District No.... Rate.... Mills	Tax including State Homestead ....Mills	State Tax on Non-Homestead 5.4 Mills	SPECIAL TAXES	TOTAL TAXES		PAID	WHEN PAID			Number of Receipt	March Settlement 1955	June Settlement 1955	Penalty	November Settlement 1955	Penalty	Collections to First Monday in January 1956	Penalty	Delinquent on First Monday in January 1956	Total Delinquent Tax and Penalty	REMARKS
		Dollars	Dollars	Dollars	Dollars	Dollars	Dollars	$ cts.	$ cts.	$ cts.	$ cts.			Month	Day	Year		$ cts.	$ cts.	$ cts.	$ cts.	$ cts.	$ cts.	$ cts.	$ cts.	$ cts.	
1												1															
2												2															
3												3															
4												4															
5												5															
6			80				1620	4			1662	6	PAID IN FULL	FEB	28	1955		16.62									
7			76				1540	4			1580	7	PAID IN FULL	FEB	28	1955		15.80									
8			77				1560	4			1600	8	PAID IN FULL	FEB	28	1955	4629	16.00									
9			80				1620	4			1662	9	PAID IN FULL	FEB	28	1955		16.62									
10												10															
11			80				1620	4			1662	11	PAID IN FULL	FEB	28	1955		16.62									
12												12															
13												13															
14	BLINDED PARTS		110				2228	5.8			2286	14													22.86		
15												15															
16												16															
17												17															
18												18															
19												19															
20												20															
			503				10188	2.64			10752							81.66							22.86		

Form SCD (14) [illegible]

Assessment Roll and Tax List of Real Property in the Town of Pleasant, Cass County, Minnesota, for Taxes for the Year 1954.

*Indicate Type of Property: R-Residential, C-Commercial, I-Industrial, U-Utility, F-Farm

	IN WHOSE NAME ASSESSED	TO WHOM TRANSFERRED	DESCRIPTION OF PROPERTY: SUBDIVISION	Sec. or Lot	Town or Block	Reg	Number of Acres of Land: Acres	100ths	No. School District	Indicate Homestead Yes or No	Indicate Agricultural Yes or No	*Indicate Type of Property	TRUE AND FULL VALUATIONS: LAND Exclusive of Structures Improvements	BUILDINGS and Other Structures	MACHINERY Permanently Attached to Real Estate	TOTAL True and Full Value	ASSESSED VALUATIONS: RURAL: Homestead Up to $4,000 20%	RURAL: Over $4,000 and Non-Homestead 33⅓%	ALL OTHER: Homestead Up to $4,000 25%	ALL OTHER: Over $4,000 and Non-Homestead 40%	MACHINERY Permanently Attached to Real Estate 33⅓%	TOTAL ASSESSED VALUE	Total Assessed Value as Equalized by the Board of Review	FINAL EQUALIZED VALUE
													Dollars	Dollars	Dollars	Dollars	Dollars	Dollars	Dollars	Dollars	Dollars	Dollars	Dollars	Dollars
1	U. S. of America		NE ¼ of NE ¼	19	143	25			Unl															
2	U. S. of America		NW ¼ of NE ¼																					
3	U. S. of America		SW ¼ of NE ¼																					
4	U. S. of America		SE ¼ of NE ¼																					
5																								
6	U. S. of America		NE ¼ of NW ¼																					
7	State of Minnesota		NW ¼ of NW ¼ Lot 1																					
8	U. S. of America		SW ¼ of NW ¼ Lot 2																					
9	U. S. of America		SE ¼ of NW ¼																					
10																								
11	State of Minnesota		NE ¼ of SW ¼																					
12	U. S. of America		NW ¼ of SW ¼ Lot 3																					
13	U. S. of America		SW ¼ of SW ¼ Lot 4																					
14	U. S. of America		SE ¼ of SW ¼																					
15																								
16	U. S. of America		NE ¼ of SE ¼																					
17	U. S. of America		NW ¼ of SE ¼																					
18	U. S. of America		SW ¼ of SE ¼																					
19	U. S. of America		SE ¼ of SE ¼																					
20																								

	SOLD FOR TAXES	VALUATIONS BY SCHOOL DISTRICTS AS EQUALIZED BY DEPARTMENT OF TAXATION: District No.... Rate.....Mills	District No.... Rate.....Mills	District No.... Rate.....Mills	District No.... Rate.....Mills	District No.... Rate.....Mills	District No.... Rate.....Mills	Tax including State Homestead .....Mills	State Tax on Non-Homestead .....Mills	SPECIAL TAXES	TOTAL TAXES		PAID	WHEN PAID: Month	Day	Year	Number of Receipt	March Settlement 1955	June Settlement 1955	Penalty	November Settlement 1955	Penalty	Collections to First Monday in January 1956	Penalty	Delinquent on First Monday in January 1956	Penalty	Total Delinquent Tax and Penalty	REMARKS
		Dollars	Dollars	Dollars	Dollars	Dollars	Dollars	$ cts.	$ cts.	$ cts.	$ cts.							$ cts.	$ cts.	$ cts.	$ cts.	$ cts.	$ cts.	$ cts.	$ cts.	$ cts.	$ cts.	
1												1																
2												2																
3												3																
4												4																
5												5																
6												6																
7												7																
8												8																
9												9																
10												10																
11												11																
12												12																
13												13																
14												14																
15												15																
16												16																
17												17																
18												18																
19												19																
20												20																

Assessment Roll and Tax List of Real Property in the Town of Dewey, Cass County, Minnesota, for Taxes for the Year 1954.

Form SCD (54) SELLER-DATE COMPANY, MINNEAPOLIS

*Indicate Type of Property: R - Residential, C - Commercial, I - Industrial, U - Utility, F - Farm

	In Whose Name Assessed	To Whom Transferred		Description of Property: Subdivision	Sec. or Lot	Town or Block	Rng	Number of Acres of Land (Acres)	(100ths)	No. School District	Indicates Homestead Tax No	Indicates Agricultural Tax No	Indicates Type of Property	True and Full Valuations: Land Exclusive of Structures Used for Improvements (Dollars)	Buildings and Other Structures (Dollars)	Machinery Permanently Attached to Real Estate (Dollars)	Total True and Full Value (Dollars)	Assessed Valuations: Rural: Homestead Up to $1,000 20% (Dollars)	Rural: Over $1,000 and Non-Homestead 33⅓% (Dollars)	All Other: Homestead Up to $1,000 25% (Dollars)	All Other: Over $1,000 and Non-Homestead 40% (Dollars)	Machinery Permanently Attached to Real Estate 33⅓% (Dollars)	Total Assessed Value (Dollars)	Total Assessed Value as Equalized by the Board of Review (Dollars)	Final Equalized Value (Dollars)	Remarks
	State of Minnesota		1	NE ¼ of NE ¼				20 143	25																	
	State of Minnesota		2	NW ¼ of NE ¼																						
	Arthur H. Oberg		3	SW ¼ of NE ¼				40			MO	yes	F	348			348		116				116			
	" "		4	SE ¼ of NE ¼				40			"	"	F	306			306		102				102			
	" "		5	Part of Lot 14 N 634 of S 634 N of Rd				12			"	"	F	165			165		55				55			
	State of Minnesota		6	NE ¼ of NW ¼																						
	Dewey & Frances Slater		7	NW ¼ of NW ¼				40			yes	"	T	265			265	53					53			
	" "		8	SW ¼ of NW ¼				40			"	"	F	405			405	81					81			
	Arthur H. & Doris J. Oberg		9	SE ¼ of NW ¼ Less 6.176 of S 300'				40			"	"	F	295	555		850	170					170			
	Dewey H. & Frances Slater		10	W 175' of S 300' of SE ¼ of NW ¼							MO	"	T	14	40		54		18				18			
	U. S. of America		11	NE ¼ of SW ¼																						
			12	NW ¼ of SW ¼										Lot 2												
	U. S. of America		13	SW ¼ of SW ¼										Lot 3												
	Fred & Karen Steele		14	N ½ of Lot 1							MO	"	R	30	51		81		27				27			
	Joseph & Hazel A. Lloyd		15	1.10 acres of Lot 4 N of ½ line				10			"	"	R	300	69		369		123				123			
	Lorenz & Carol A. Bauer		16	NE ¼ of SE ¼ Less Part N of road				40			yes	"	T	70			70	14					14			
	" " "		17	Lot 1 Less part N of road & Less 2 acres; NW ¼ of SE ¼				13			"	"	R	360	220		580	116					116			
			18	SW ¼ of SE ¼										Lot 4												
	" " "		19	SE ¼ of SE ¼				2725			"	"	T	Less L	10 acres		330	66					66			
	Edward H. & Mary C. Bennett		20	2 acres of Lot 1 Less N ½				2			MO	"	R	30	105		135		45				45			
								304	25					2718	1040		3958	500	486				986			

Cass County, Minnesota, for Taxes for the Year 1954.

	Sold for Taxes	Valuations by School Districts as Equalized by Department of Taxation: District No. ..... Rate ..... Mills	District No. ..... Rate ..... Mills	District No. 1 Rate 41.2 Mills	District No. ..... Rate ..... Mills	District No. ..... Rate ..... Mills	District No. ..... Rate ..... Mills	Tax including State Homestead ..... Mills	State Tax on Non-Homestead ..... Mills	Special Taxes	Total Taxes		Paid	When Paid: Month	Day	Year	Number of Receipt	March Settlement 1955	June Settlement 1955	Penalty	November Settlement 1955	Penalty	Collections to First Monday in January 1956	Penalty	Delinquent on First Monday in January 1956	Total Delinquent Tax and Penalty	Remarks
		Dollars	Dollars	Dollars	Dollars	Dollars	Dollars	$ cts.	$ cts.	$ cts.	$ cts.							$ cts.	$ cts.	$ cts.	$ cts.	$ cts.	$ cts.	$ cts.	$ cts.	$ cts.	
1												1															
2												2															
3				116				2350	60		2410	3	PAID IN FULL	MAY	4	1955			2410								
4				102				2066	54		2120	4	PAID IN FULL	MAY	4	1955	5534		2120								
5				55				1114	28		1142	5	PAID IN FULL	MAY	4	1955			1142								
6												6															
7	SOLD FOR TAXES		H	53				1074			1074	7	Part Paid	APR	27	1955			537						537		Bal. due 5.37
8	SOLD FOR TAXES		H	81				1642			1642	8	Part Paid	APR	27	1955	5847		821						821		" " 8.21
9	SOLD FOR TAXES		H	170				3444			3444	9	Part Paid	APR	27	1955			2370						1074		" " 11.74
10				18				364	10		374	10	PAID IN FULL	FEB	28	1955	2372	374									
11												11															
12												12															
13												13															
14				27				548	14		562	14	PAID IN FULL	MAY	31	1955	12307		562								
15				123				2442	64		2566	15	PAID IN FULL	MAY	31	1955	12309		2566								
16			H	14				284			284	16	Delinquent Tax Part Paid	OCT	1	1955			192		142						
													Delinquent Tax	OCT	1	1955											
17			H	116				2350			2350	17	Part Paid	MAY	31	1955	12310 12359		1189		1161						
18												18															
19			H	66				1338			1338	19	Delinquent Tax Part Paid	MAY	31	1955			669		669						
20			H	45				912	22		934	20	PAID IN FULL	MAY	31	1955	12318		934								
			H	500																							
				486																							
				986				19978	262		20230							374	15452		1972				2432		

Assessment Roll and Tax List of Real Property in the Town of Pierz, Cass County, Minnesota, for Taxes for the Year 1954.

Form 5CD (54) MILLS DATA COMPANY, MINNEAPOLIS

*Indicate Type of Property: R-Residential, C-Commercial, I-Industrial, U-Utility, F-Farm

	In Whose Name Assessed	To Whom Transferred	Subdivision	Sec. or Lot	Town or Block	Rng	Number of Acres of Land (Acres / 100ths)	No. School District	Indicate Homestead Tax or No	Indicate Agricultural Tax or No	*Indicate Type of Property	True and Full Valuations: Land Exclusive of Structures and Improvements (Dollars)	Buildings and Other Structures (Dollars)	Machinery Permanently Attached to Real Estate (Dollars)	Total True and Full Value (Dollars)	Assessed Valuations: Rural: Homestead Up to $1,000 20% (Dollars)	Rural: Over $1,000 and Non-Homestead 33⅓% (Dollars)	All Other: Homestead Up to $1,000 25% (Dollars)	All Other: Over $1,000 and Non-Homestead 40% (Dollars)	Machinery Permanently Attached to Real Estate 33⅓% (Dollars)	Total Assessed Value (Dollars)	Total Assessed Value as Equalized by the Board of Review (Dollars)	Final Equalized Value (Dollars)
1	~~Oscar C. Dahlberg~~	Thomas F. & Eva D. Steele	NE¼ of NE¼ Lot 1	21	143	25	39.45	Pierz	no	yes	T	156			156		52				52		
2	U. S. of America		NW¼ of NE¼																				
3	Robert Severson		SW¼ of NE¼				40		no	"	F	300			300		100				100		
4	Elvin R. & Ella Marian Dahlberg		SE¼ of NE¼ Lot 2 Less S.402'				20.75		"	"	T	600	171		771		257				257		
5	Bernard & Lenore Severson		S.402' of Lot 2 N. & W. of Mill				2		"	"	R	60			60		20				20		
6	U. S. of America		NE¼ of NW¼																				
7	U. S. of America		NW¼ of NW¼																				
8	Arthur N. Oberg		SW¼ of NW¼				40		"	"	T	204			204		68				68		
9	Robert Severson		SE¼ of NW¼				40		yes	"	T	140			140	28					28		
10	Malcolm & Harriet Peterson		N.160' of S.402' of Lot 2				15.0		no	"	R	45	126		171		57				57		
11	Ted C. Jacobson		NE¼ of SW¼				40		yes	"	F	220	150		370	74					74		
12	Arthur N. Oberg		NW¼ of SW¼				40		no	"	F	408			408		136				136		
13	E. N. Ingalls		SW¼ of SW¼ Lot 4				38		"	"	R	215	250		465		155				155		
14	Ted C. Jacobson		SE¼ of SW¼				40		yes	"	T	65			65	13					13		
15																							
16	Bernard & Gilbert Severson		~~NE¼ of SE¼ Lot 3~~				14.10		no	"	R	150	60		210		70				70		
17	Robert Severson		NW¼ of SE¼				40		"	"	F	451	140		621		207				207		
18	" "		SW¼ of SE¼				40		"	"	T	138			138		46				46		
19	State of Minnesota		SE¼ of SE¼																				
20																							
							835.40					3182	897		4079	115	1168				1283		

	Sold for Taxes	Valuations by School Districts as Equalized by Department of Taxation: District No. ..... Rate ..... Mills	District No. ..... Rate ..... Mills	District No. 2 Rate 2.0 Mills	District No. ..... Rate ..... Mills	District No. ..... Rate ..... Mills	District No. ..... Rate ..... Mills	Tax including State Homestead ..... Mills	State Tax on Non-Homestead 5.4 ..... Mills	Special Taxes	Total Taxes	Paid	When Paid (Month Day Year)	Number of Receipt	March Settlement 1955	June Settlement 1955	Penalty	November Settlement 1955	Penalty	Collections to First Monday in January 1956	Penalty	Delinquent on First Monday in January 1956	Total Delinquent Tax and Penalty	Remarks
		Dollars	Dollars	Dollars	Dollars	Dollars	Dollars	$ cts.	$ cts.	$ cts.	$ cts.				$ cts.	$ cts.	$ cts.	$ cts.	$ cts.	$ cts.	$ cts.	$ cts.	$ cts.	
1				52				1054	28		1082	PAID IN FULL	MAY 11 1955	5371		1082								
2																								
3				100				2026	52		2078	PAID IN FULL	MAY 31 1955	12314		2078								
4				257				5208	134		5342	2nd Half Paid 1st Half Paid	OCT 31 1955 MAY 31 1955	16222 12312		2671		2671						
5				20				406	10		416	PAID IN FULL	MAY 31 1955	12302		416								
6																								
7																								
8				68				1378	36		1414	PAID IN FULL	MAY 4 1955	5536		1414								
9			H	28				568			568	PAID IN FULL	MAY 31 1955	12344		568								
10				57				1154	30		1184	PAID IN FULL	MAY 31 1955	12311		1184								
11	SOLD FOR TAXES		H	74				1500			1500											1500		
12				136				2756	70		2826	PAID IN FULL	MAY 4 1955	5536		2826								
13				155				3140	80		3220	PAID IN FULL	MAY 31 1955	12313		3220								
14	WAIT FOR TAXES		H	13				264			264											264		
15																								
16				70				1418	36		1454	PAID IN FULL	MAY 31 1955	12302		1454								
17				207				4194	108		4302	PAID IN FULL	MAY 31 1955	12314		4302								
18				46				932	24		956	PAID IN FULL	MAY 31 1955			956								
19																								
20			H	115 1168 1283																				
								25998	608		26606					22171		2671				1764		

Assessment Roll and Tax List of Real Property in the Town of Pierz, Cass County, Minnesota, for Taxes for the Year 1954.

Form SCD (41) [illegible]

*Indicate Type of Property: R-Residential, C-Commercial, I-Industrial, U-Utility, F-Farm

	In Whose Name Assessed	To Whom Transferred	Description of Property: Subdivision	Sec. or Lot	Town or Block	Rng	Number of Acres of Land (Acres / 100ths)	No. School District	Indicate Homestead Yes or No	Indicate Agricultural Yes or No	*Indicate Type of Property	True and Full Valuations: Land Exclusive of Structures and Improvements (Dollars)	Buildings and Other Structures (Dollars)	Machinery Permanently Attached to Real Estate (Dollars)	Total True and Full Value (Dollars)	Assessed Valuations: Rural: Homestead Up to $1,000 20% (Dollars)	Rural: Over $1,000 and Non-Homestead 33⅓% (Dollars)	All Other: Homestead Up to $1,000 25% (Dollars)	All Other: Over $1,000 and Non-Homestead 40% (Dollars)	Machinery Permanently Attached to Real Estate 33⅓% (Dollars)	Total Assessed Value (Dollars)	Total Assessed Value as Equalized by the Board of Review (Dollars)	Final Equalized Value (Dollars)
1	State of Minnesota		NE¼ of NE¼	22	143	35		2															
2	U. S. of America		NW¼ of NE¼																				
3	U. S. of America		SW¼ of NE¼																				
4	State of Minnesota		SE¼ of NE¼																				
5																							
6	~~Oscar C. Dahlberg~~ Thomas F. + Eva D. Steele		NE¼ of NW¼ Lot 1				18.75		no	yes	F	192			192		64				64		
7	" "		NW¼ of NW¼ Lot 2				9.20		"	"	F	195			195		65				65		
8			SW¼ of NW¼									210			210		70				70		
9	Elvin R. + Ella Theresa Dahlberg		SE¼ of NW¼ Lot 3				35.75		"	"	F	231			231		77				77		
10																							
11	Harry B. + Eleanore M. Paulson		NE¼ of SW¼ Lot 4				34.65		"	"	F	231			231		77				77		
12			NW¼ of SW¼ } E½ of Lots																				
13	Geo. + Julia V. Urchota		SW¼ of SW¼ } 5 + 6				22.95		"	"	F	166	50		216		72				72		
14	Harry B. + Eleanore M. Paulson		SE¼ of SW¼				40		"	"	F	159			159		53				53		
15	H. C. Milner + C. W. Spangler		W½ of Lots 5				22.95		"	"	F	124	20		144		48				48		
16	U. S. of America		NE¼ of SE¼																				
17	U. S. of America		NW¼ of SE¼																				
18	U. S. of America		SW¼ of SE¼																				
19	U. S. of America		SE¼ of SE¼																				
20																							
							214.25					1509	70		1579		526				526		

	Sold for Taxes	Valuations by School Districts as Equalized by Department of Taxation: District No. ..... Rate ..... Mills (Dollars)	District No. ..... Rate ..... Mills (Dollars)	District No. 2 Rate 16.76 Mills (Dollars)	District No. ..... Rate ..... Mills (Dollars)	District No. ..... Rate ..... Mills (Dollars)	District No. ..... Rate ..... Mills (Dollars)	Tax including State Homestead ..... Mills ($ cts.)	State Tax on Non-Homestead 5.7 Mills ($ cts.)	Special Taxes ($ cts.)	Total Taxes ($ cts.)		Paid	When Paid (Month Day Year)	Number of Receipt	March Settlement 1955 ($ cts.)	June Settlement 1955 ($ cts.)	Penalty ($ cts.)	November Settlement 1955 ($ cts.)	Penalty ($ cts.)	Collections to First Monday in January 1956 ($ cts.)	Penalty ($ cts.)	Delinquent on First Monday in January 1956 ($ cts.)	Total Delinquent Tax and Penalty ($ cts.)	Remarks
1												1													
2												2													
3												3													
4												4													
5												5													
6				64				12.96	34		13.30	6	PAID IN FULL	MAY 11 1955	6371		13.30								
7				65				13.16	34		13.50	7	PAID IN FULL	MAY 11 1955			13.50								
8				70				14.18	36		14.54	8	Carried over to next year												14.54 Cancel
9				77				15.60	40		16.00	9	2nd Half Paid 1st Half Paid	OCT 31 1955 MAY 31 1956	16622 12312		8.00		8.00					
10												10													
11				77				15.60	30 40		16.00	11	Balance Paid Part Paid	OCT 31 1955 MAY 31 1955	16818 12317		8.00		8.00					
12												12													
13				72				14.58	38		14.96	13	PAID IN FULL	MAY 31 1956	12315		14.96								
14				53				10.74	14 28		11.02	14	Balance Paid Part Paid	OCT 31 1955 MAY 31 1956	16818 12317		5.92		5.10					
15				48				9.72	26		9.98	15	PAID IN FULL	MAY 31 1956	12316		9.98								
16												16													
17												17													
18												18													
19												19													
20												20													
				526				10654	276		10930						7366		2110						14.54 Cancel

Form SCD (54) [illegible]

Assessment Roll and Tax List of Real Property in the Town of Pierce, Cass County, Minnesota, for Taxes for the Year 1954.

*Indicate Type of Property: R-Residential, C-Commercial, I-Industrial, U-Utility, F-Farm

	In Whose Name Assessed	To Whom Transferred		Description of Property: Subdivision	Sec. or Lot	Town or Block	Rng	Number of Acres of Land: Acres	Number of Acres of Land: 100ths	No. School District	Indicate Occupied Tax or No	Indicate Agricultural Tax or No	*Indicate Type of Property	True and Full Valuations: Land Exclusive of Structures and Improvements (Dollars)	Buildings and Other Structures (Dollars)	Machinery Permanently Attached to Real Estate (Dollars)	Total True and Full Value (Dollars)	Assessed Valuations: Rural: Homestead Up to $1,000 20% (Dollars)	Rural: Over $1,000 and Non-Homestead 33⅓% (Dollars)	All Other: Homestead Up to $1,000 25% (Dollars)	All Other: Over $1,000 and Non-Homestead 40% (Dollars)	All Other: Machinery Permanently Attached to Real Estate 33⅓% (Dollars)	Total Assessed Value	Total Assessed Value as Equalized by the Board of Review (Dollars)	Final Equalized Value (Dollars)
	Francis Smith		1	NE¼ of NE¼ Lot 1	23	143	25	20	20	Pie	No	Yes	F	75			75		25				25		
			2	NW¼ of NE¼																					
	U. S. of America		3	SW¼ of NE¼ Lot 2																					
			4	SE¼ of NE¼																					
			5																						
	U. S. of America		6	NE¼ of NW¼ Lot 4																					
	U. S. of America		7	NW¼ of NW¼																					
	State of Minnesota		8	SW¼ of NW¼																					
	U. S. of America		9	~~SE¼ of NW¼~~ Lot 3																					
			10																						
	U. S. of America		11	NE¼ of SW¼																					
	U. S. of America		12	NW¼ of SW¼																					
	U. S. of America		13	SW¼ of SW¼																					
	State of Minnesota		14	SE¼ of SW¼																					
			15																						
	State of Minnesota		16	NE¼ of SE¼																					
	State of Minnesota		17	NW¼ of SE¼																					
	State of Minnesota		18	SW¼ of SE¼																					
	State of Minnesota		19	SE¼ of SE¼																					
			20					20	20					75			75		25				25		

	Sold for Taxes	Valuations by School Districts as Equalized by Department of Taxation: District No. ..... Rate ..... Mills	District No. ..... Rate ..... Mills	District No. ..... Rate 2.4 Mills	District No. ..... Rate ..... Mills	District No. ..... Rate ..... Mills	District No. ..... Rate ..... Mills	Tax including State Homestead ..... Mills	State Tax on Non-Homestead ..... Mills	Special Taxes	Total Taxes		Paid	When Paid	Number of Receipt	March Settlement 1955	June Settlement 1955	Penalty	November Settlement 1955	Penalty	Collections to First Monday in January 1956	Penalty	Delinquent on First Monday in January 1956	Penalty	Total Delinquent Tax and Penalty	Remarks
		Dollars	Dollars	Dollars	Dollars	Dollars	Dollars	$ cts.	$ cts.	$ cts.	$ cts.			Month Day Year		$ cts.	$ cts.	$ cts.	$ cts.	$ cts.	$ cts.	$ cts.	$ cts.	$ cts.	$ cts.	
1				25				506	14		520	1	PAID IN FULL	MAY 31 1955	12314		520									
2												2														
3												3														
4												4														
5												5														
6												6														
7												7														
8												8														
9												9														
10												10														
11												11														
12												12														
13												13														
14												14														
15												15														
16												16														
17												17														
18												18														
19												19														
20												20														
				25				506	14		520						520									

Form 5C(1) (54) 50,000 BURT, MINNEAPOLIS

Assessment Roll and Tax List of Real Property in the Town of Derrey, Cass County, Minnesota, for Taxes for the Year 1954.

*Indicate Type of Property: R-Residential, C-Commercial, I-Industrial, U-Utility, F-Farm

In Whose Name Assessed	To Whom Transferred		Description of Property: Subdivision	Sec. or Lot	Town or Block	Rng	Number of Acres of Land (Acres / 1000ths)	No. School District	Indicate Homestead Tax or No	Indicate Agricultural Tax or No	*Indicate Type of Property	True and Full Valuations: Land Exclusive of Structures and Improvements (Dollars)	Buildings and Other Structures (Dollars)	Machinery Permanently Attached to Real Estate (Dollars)	Total True and Full Value (Dollars)	Assessed Valuations: Rural: Homestead Up to $1,000 20% (Dollars)	Rural: Over $1,000 and Non-Homestead 33⅓% (Dollars)	All Other: Homestead Up to $1,000 25% (Dollars)	All Other: Over $1,000 and Non-Homestead 40% (Dollars)	Machinery Permanently Attached to Real Estate 33⅓% (Dollars)	Total Assessed Value (Dollars)	Total Assessed Value as Equalized by the Board of Review (Dollars)	Final Equalized Value (Dollars)
U. S. of America		1	NE¼ of NE¼				84.143.25																
		2	NW¼ of NE¼																				
		3	SW¼ of NE¼																				
U. S. of America		4	SE¼ of NE¼																				
		5																					
		6	NE¼ of NW¼																				
State of Minnesota		7	NW¼ of NW¼																				
U. S. of America		8	SW¼ of NW¼																				
		9	SE¼ of NW¼																				
		10																					
U. S. of America		11	NE¼ of SW¼																				
State of Minnesota		12	NW¼ of SW¼																				
State of Minnesota		13	SW¼ of SW¼																				
U. S. of America		14	SE¼ of SW¼																				
		15																					
U. S. of America		16	NE¼ of SE¼ less 17.5 ac																				
State of Minnesota		17	NW¼ of SE¼																				
State of Minnesota		18	SW¼ of SE¼																				
State of Minnesota		19	SE¼ of SE¼																				
		20																					

	Sold for Taxes	Valuations by School Districts as Equalized by Department of Taxation: District No. ..... Rate ..... Mills (Dollars)	District No. ..... Rate ..... Mills (Dollars)	District No. ..... Rate ..... Mills (Dollars)	District No. ..... Rate ..... Mills (Dollars)	District No. ..... Rate ..... Mills (Dollars)	District No. ..... Rate ..... Mills (Dollars)	Tax including State Homestead ..... Mills ($ cts.)	State Tax on Non-Homestead ..... Mills ($ cts.)	Special Taxes ($ cts.)	Total Taxes ($ cts.)		Paid	When Paid: Month	Day	Year	Number of Receipt	March Settlement 1955 ($ cts.)	June Settlement 1955 ($ cts.)	Penalty ($ cts.)	November Settlement 1955 ($ cts.)	Penalty ($ cts.)	Collections to First Monday in January 1956 ($ cts.)	Penalty ($ cts.)	Delinquent on First Monday in January 1956 ($ cts.)	Penalty ($ cts.)	Total Delinquent Tax and Penalty ($ cts.)	Remarks
1														1															
2														2															
3														3															
4														4															
5														5															
6														6															
7														7															
8														8															
9														9															
10														10															
11														11															
12														12															
13														13															
14														14															
15														15															
16														16															
17														17															
18														18															
19														19															
20														20															

Assessment Roll and Tax List of Real Property in the Town of Torrey, Cass County, Minnesota, for Taxes for the Year 1954.

*Indicate Type of Property: R-Residential, C-Commercial, I-Industrial, U-Utility, F-Farm

Form 5CD (54) Miller-Davis Company, Minneapolis

In Whose Name Assessed	To Whom Transferred		Subdivision	Sec. or Lot	Town or Block	Rng	Number of Acres of Land: Acres	100ths	No. School District	Indicate Homestead Yes or No	Indicate Agricultural Yes or No	*Indicate Type of Property	Land Exclusive of Structures and Improvements (Dollars)	Buildings and Other Structures (Dollars)	Machinery Permanently Attached to Real Estate (Dollars)	Total True and Full Value (Dollars)	Rural: Homestead Up to $4,000 20% (Dollars)	Rural: Over $4,000 and Non-Homestead 33⅓% (Dollars)	All Other: Homestead Up to $4,000 25% (Dollars)	All Other: Over $4,000 and Non-Homestead 40% (Dollars)	Machinery Permanently Attached to Real Estate 33⅓% (Dollars)	Total Assessed Value (Dollars)	Total Amount Value as Equalized by the Board of Review (Dollars)	Final Equalized Value (Dollars)
State of Minnesota		1	N E ¼ of N E ¼	25	143	25			Un															
State of Minnesota		2	N W ¼ of N E ¼																					
State of Minnesota		3	S W ¼ of N E ¼																					
State of Minnesota		4	S E ¼ of N E ¼																					
		5																						
U. S. of America		6	N E ¼ of N W ¼																					
State of Minnesota		7	N W ¼ of N W ¼																					
State of Minnesota		8	S W ¼ of N W ¼																					
U. S. of America		9	S E ¼ of N W ¼																					
		10																						
U. S. of America		11	N E ¼ of S W ¼																					
U. S. of America		12	N W ¼ of S W ¼																					
U. S. of America		13	S W ¼ of S W ¼																					
U. S. of America		14	S E ¼ of S W ¼																					
		15																						
U. S. of America		16	N E ¼ of S E ¼ less 2.99 acres																					
U. S. of America		17	N W ¼ of S E ¼																					
U. S. of America		18	S W ¼ of S E ¼																					
State of Minnesota		19	S E ¼ of S E ¼																					
		20	2.99 acres of NE ¼ of SE ¼																					

	Sold for Taxes (Dollars)	Valuations by School Districts as Equalized by Department of Taxation: District No. ... Rate ... Mills (Dollars)	District No. ... Rate ... Mills (Dollars)	District No. ... Rate ... Mills (Dollars)	District No. ... Rate ... Mills (Dollars)	District No. ... Rate ... Mills (Dollars)	District No. ... Rate ... Mills (Dollars)	Tax including State Homestead ... Mills ($ cts.)	State Tax on Non-Homestead ... Mills ($ cts.)	Special Taxes ($ cts.)	Total Taxes ($ cts.)		Paid	When Paid (Month Day Year)	Number of Receipt	March Settlement 1955 ($ cts.)	June Settlement 1955 ($ cts.)	Penalty ($ cts.)	November Settlement 1955 ($ cts.)	Penalty ($ cts.)	Collections to First Monday in January 1956 ($ cts.)	Penalty ($ cts.)	Delinquent on First Monday in January 1956 ($ cts.)	Total Delinquent Tax and Penalty ($ cts.)	Remarks
1												1													
2												2													
3												3													
4												4													
5												5													
6												6													
7												7													
8												8													
9												9													
10												10													
11												11													
12												12													
13												13													
14												14													
15												15													
16												16													
17												17													
18												18													
19												19													
20												20													

Assessment Roll and Tax List of Real Property in the Town of Turner, Cass County, Minnesota, for Taxes for the Year 1954.

Form 3CD (54) [illegible]

*Indicate Type of Property: R-Residential, C-Commercial, I-Industrial, U-Utility, F-Farm

	IN WHOSE NAME ASSESSED	TO WHOM TRANSFERRED	DESCRIPTION OF PROPERTY: SUBDIVISION	Sec. or Lot	Town or Block	Reg	Number of Acres of Land: Acres	Hundredths	No. School District	Indicate Homestead Tax Yes or No	Indicate Agricultural Tax Yes or No	*Indicate Type Property	TRUE AND FULL VALUATIONS: LAND Exclusive of Structures and Improvements (Dollars)	BUILDINGS and Other Structures (Dollars)	MACHINERY Permanently Attached to Real Estate (Dollars)	TOTAL True and Full Value (Dollars)	ASSESSED VALUATIONS: RURAL: Homestead Up to $1,000 20% (Dollars)	RURAL: Over $1,000 and Non-Homestead 33⅓% (Dollars)	ALL OTHER: Homestead Up to $1,000 25% (Dollars)	ALL OTHER: Over $4,000 and Non-Homestead 40% (Dollars)	MACHINERY Permanently Attached to Real Estate 33⅓% (Dollars)	TOTAL ASSESSED VALUE (Dollars)	Total Assessed Value as Equalized by the Board of Review (Dollars)	FINAL EQUALIZED VALUE (Dollars)
1	State of Minnesota		NE¼ of NE¼	26	143	25			Wd															
2	State of Minnesota		NW¼ of NE¼																					
3	State of Minnesota		SW¼ of NE¼																					
4	State of Minnesota		SE¼ of NE¼																					
5																								
6	U. S. of America		NE¼ of NW¼																					
7	U. S. of America		NW¼ of NW¼																					
8	State of Minnesota		SW¼ of NW¼																					
9	State of Minnesota		SE¼ of NW¼																					
10																								
11	State of Minnesota		NE¼ of SW¼																					
12	U. S. of America		NW¼ of SW¼																					
13	State of Minnesota		SW¼ of SW¼																					
14	State of Minnesota		SE¼ of SW¼																					
15																								
16	State of Minnesota		NE¼ of SE¼																					
17	State of Minnesota		NW¼ of SE¼																					
18	State of Minnesota		SW¼ of SE¼																					
19	State of Minnesota		SE¼ of SE¼																					
20																								

	SOLD FOR TAXES	VALUATIONS BY SCHOOL DISTRICTS AS EQUALIZED BY DEPARTMENT OF TAXATION: District No.... Rate.... ....Mills (Dollars)	District No.... Rate.... ....Mills (Dollars)	District No.... Rate.... ....Mills (Dollars)	District No.... Rate.... ....Mills (Dollars)	District No.... Rate.... ....Mills (Dollars)	District No.... Rate.... ....Mills (Dollars)	Tax including State Homestead ....Mills ($ cts.)	State Tax on Non-Homestead ....Mills ($ cts.)	SPECIAL TAXES ($ cts.)	TOTAL TAXES ($ cts.)		PAID	WHEN PAID: Month	Day	Year	Number of Receipt	March Settlement 1955 ($ cts.)	June Settlement 1955 ($ cts.)	Penalty ($ cts.)	November Settlement 1955 ($ cts.)	Penalty ($ cts.)	Collections to First Monday in January 1956 ($ cts.)	Penalty ($ cts.)	Delinquent on First Monday in January 1956 ($ cts.)	Total Delinquent Tax and Penalty ($ cts.)	REMARKS
1												1															
2												2															
3												3															
4												4															
5												5															
6												6															
7												7															
8												8															
9												9															
10												10															
11												11															
12												12															
13												13															
14												14															
15												15															
16												16															
17												17															
18												18															
19												19															
20												20															

Assessment Roll and Tax List of Real Property in the Town of Dorsey

Form 5CD (54) [illegible]

Cass County, Minnesota, for Taxes for the Year 1954.

*Indicate Type of Property: R-Residential, C-Commercial, I-Industrial, U-Utility, F-Farm

	In Whose Name Assessed	To Whom Transferred	Description of Property: Subdivision	Sec. or Lot	Town or Block	Rng	Number of Acres of Land: Acres	100ths	No. School District	Indicate Homestead Tax Use	Indicate Agricultural Use	*Indicate Type of Property	True and Full Valuations: Land Exclusive of Structures Used for Improvements (Dollars)	Buildings and Other Structures (Dollars)	Machinery Permanently Attached to Real Estate (Dollars)	Total True and Full Value (Dollars)	Assessed Valuations: Rural: Homestead Up to $4,000 20% (Dollars)	Rural: Over $4,000 and Non-Homestead 33⅓% (Dollars)	All Other: Homestead Up to $4,000 25% (Dollars)	All Other: Over $4,000 and Non-Homestead 40% (Dollars)	Machinery Permanently Attached to Real Estate 33⅓% (Dollars)	Total Assessed Value (Dollars)	Total Assessed Value as Equalized by the Board of Review (Dollars)	Final Equalized Value (Dollars)
1	State of Minnesota		NE¼ of NE¼				27.43	25	Un															
2	State of Minnesota		NW¼ of NE¼																					
3	State of Minnesota		SW¼ of NE¼																					
4	State of Minnesota		SE¼ of NE¼																					
5																								
6	State of Minnesota		NE¼ of NW¼																					
7	State of Minnesota		NW¼ of NW¼																					
8	U. S. of America		SW¼ of NW¼																					
9	State of Minnesota		SE¼ of NW¼																					
10																								
11	Edmund & Elizabeth Bielejeski		NE¼ of SW¼ Lot 1				37		Un	Yes	No	T	245			245	49					49		
12	" "		NW¼ of SW¼ Lot 2 Dorsey				4.75		"	"	"	F	460	375		835	167					167		
13	James and Mary Templin		SW¼ of SW¼ Part of Lot 2																					
14	State of Minnesota		SE¼ of SW¼ Lot 3																					
15																								
16	State of Minnesota		NE¼ of SE¼																					
17	Charles Severson		NW¼ of SE¼				40		Un	No	"	T	201			201		67				67		
18	State of Minnesota		SW¼ of SE¼																					
19	State of Minnesota		SE¼ of SE¼																					
20																								
							119	72					906	375		1281	216	67				283		

	Sold for Taxes	Valuations by School Districts as Equalized by Department of Taxation: District No. ..... Rate ..... Mills ..... Dollars	District No. ..... Rate ..... Mills ..... Dollars	District No. 2 Rate 29.4 Mills ..... Dollars	District No. ..... Rate ..... Mills ..... Dollars	District No. ..... Rate ..... Mills ..... Dollars	District No. ..... Rate ..... Mills ..... Dollars	Tax including State Homestead ..... Mills $ cts.	State Tax on Non-Homestead 5.4 ..... Mills $ cts.	Special Taxes $ cts.	Total Taxes $ cts.	Paid	When Paid: Month Day Year	Number of Receipt	March Settlement 1955 $ cts.	June Settlement 1955 $ cts.	Penalty $ cts.	November Settlement 1955 $ cts.	Penalty $ cts.	Collections to First Monday in January 1956 $ cts.	Penalty $ cts.	Delinquent on First Monday in January 1956 $ cts.	Total Delinquent Tax and Penalty $ cts.	Remarks
1																								
2																								
3																								
4																								
5																								
6																								
7																								
8																								
9																								
10																								
11			H 49					9.42			9.42	PAID IN FULL	APR 28 1955	5233		9.42								
12			H 167					33.84			33.84	PAID IN FULL	APR 28 1955			33.84								
13																								
14																								
15																								
16																								
17	SOLD FOR TAXES		67					13.58	34		13.92											13.92		
18																								
19																								
20			H 216 67 283					57.34	34		57.68					43.76						13.92		

Form 8CD (54) MILLER-DAVIS COMPANY, MINNEAPOLIS

Assessment Roll and Tax List of Real Property in the Town of Pleasant Lake, Cass County, Minnesota, for Taxes for the Year 1954.

*Indicate Type of Property: R - Residential, C - Commercial, I - Industrial, U - Utility, F - Farm

	In Whose Name Assessed	To Whom Transferred	Description of Property: Subdivision	Sec. or Lot	Town or Block	Reg	Number of Acres of Land: Acres	Tenths	No. School District	Indicate Homestead Tax Re	Indicate Agricultural Tax Re	Indicate Type of Property	True and Full Valuations: Land Exclusive of Structures and Improvements (Dollars)	Buildings and Other Structures (Dollars)	Machinery Permanently Attached to Real Estate (Dollars)	Total True and Full Value (Dollars)	Assessed Valuations: Rural: Homestead Up to $4,000 20% (Dollars)	Rural: Over $4,000 and Non-Homestead 33⅓% (Dollars)	All Other: Homestead Up to $4,000 25% (Dollars)	All Other: Over $4,000 and Non-Homestead 40% (Dollars)	Machinery Permanently Attached to Real Estate 33⅓% (Dollars)	Total Assessed Value (Dollars)	Total Assessed Value as Equalized by the Board of Review (Dollars)	Final Equalized Value (Dollars)
1	U. S. of America		NE¼ of NE¼				28	143.25																
2	U. S. of America		NW¼ of NE¼																					
3	U. S. of America		SW¼ of NE¼																					
4	U. S. of America		SE¼ of NE¼																					
5																								
6	Frederick M. & Sylvia C. Hass		NE¼ of NW¼ Lot 1				55.55		Un	No	yes	F	602	400		1002		334				334		
7			NW¼ of NW¼																					
8	" " "		SW¼ of NW¼ Lots 2				31.25		"	"	"	F	309			309		103				103		
9	U. S. of America		SE¼ of NW¼																					
10																								
11	U. S. of America		NE¼ of SW¼																					
12	State of Minnesota		NW¼ of SW¼																					
13	State of Minnesota		SW¼ of SW¼																					
14	U. S. of America		SE¼ of SW¼																					
15																								
16	U. S. of America		NE¼ of SE¼																					
17	U. S. of America		NW¼ of SE¼																					
18	Edmund H. & Elizabeth Kolejaski		SW¼ of SE¼				40		Un	yes	yes	F	160			160	32					32		
19	Henry H. & Kirsten Ronquist		SE¼ of SE¼ Lot 3 less 1 ac				24.50		"	"	"	F	280	315		595	119					119		
20	George Poirier		1 ac of Lot 3 on lake				1		"	No	"	W	30			30		10				10		
							624.25						1381	715		2096	151	447				598		

Cass County, Minnesota, for Taxes for the Year 1954.

	Sold for Taxes	Valuations by School Districts as Equalized by Department of Taxation: District No. ..... Rate ..... Mills (Dollars)	District No. ..... Rate ..... Mills (Dollars)	District No. 2 Rate 14.5 Mills (Dollars)	District No. ..... Rate ..... Mills (Dollars)	District No. ..... Rate ..... Mills (Dollars)	District No. ..... Rate ..... Mills (Dollars)	Tax including State Homestead ..... Mills ($ cts.)	State Tax on Non-Homestead 5.87 ..... Mills ($ cts.)	Special Taxes ($ cts.)	Total Taxes ($ cts.)		Paid	When Paid (Month Day Year)	Number of Receipt	March Settlement 1955 ($ cts.)	June Settlement 1955 ($ cts.)	Penalty ($ cts.)	November Settlement 1955 ($ cts.)	Penalty ($ cts.)	Collections to First Monday in January 1956 ($ cts.)	Penalty ($ cts.)	Delinquent on First Monday in January 1956 ($ cts.)	Total Delinquent Tax and Penalty ($ cts.)	Remarks
1												1												
2												2												
3												3												
4												4												
5												5												
6			334					6768	174		6942	6	PAID IN FULL	MAY 31 1955	2319		6942							
7												7												
8			103					2086	54		2140	8	PAID IN FULL	MAY 31 1955			2140							
9												9												
10												10												
11												11												
12												12												
13												13												
14												14												
15												15												
16												16												
17												17												
18		H	32					648			648	18	PAID IN FULL	APR 28 1955	5253		648							
19		H	119					2412			2412	19	PAID IN FULL Balance Paid	APR 28 1955 OCT 31 1955	5253 10624		2412							
20			10					202	03 06		208	20	Taxes Paid	MAY 31 1955	12299		104		104					
		H	151 447 598					12116	234		12350						12246		104					

Assessment Roll and ... of Sorey

Form 5CD (54) 50,000 copies printed

Lots 3 - 29-143-25

Chuck 4-23-56

Indicate Type of Property: R-Residential, C-Commercial, I-Industrial, U-Utility, F-Farm

In Whose Name Assessed	To Whom Transferred							True and Full Valuations: Land Exclusive of Structures and Improvements	True and Full Valuations: Buildings and Other Structures	Machinery Permanently Attached to Real Estate	Total True and Full Value	Assessed Valuations: Rural: Homestead Up to $1,000 20%	Rural: Over $4,000 and Non-Homestead 33⅓%	All Other: Homestead Up to $1,000 25%	All Other: Over $4,000 and Non-Homestead 40%	Machinery Permanently Attached to Real Estate 33⅓%	Total Assessed Value	Total Assessed Value as Equalized by the Board of Review	Final Equalized Value
								Dollars		Dollars	Dollars	Dollars	Dollars	Dollars	Dollars	Dollars	Dollars	Dollars	Dollars
1																			
2 R.M. Van Camp								699			699		233				233		
3																			
4 Joseph M. & Florence Schutte																			
5 U. S. of America								30			30		10				10		
6																			
7																			
8																			
9 Joseph & Gertrude A. Johnson								710			710	158					158		
10 Charles G. & Marjorie A. Fletcher											30		10				10		
11 Joseph & Gertrude A. Johnson											270	54					54		
12 Joseph & Gertrude A. Johnson											280	56					56		
13 " " "											280	56					56		
14 Howard Remus	SE¼ of SW¼	40	"	"	"	F		390	325		715	143					143		
15																			
16 Clinton & Adell Ratfield	NE¼ of SE¼ Lot 6	335.0	"	No	"	T		234			234		78				78		
17	NW¼ of SE¼																		
18 Andrew & Genevieve Drobe	Lots 5 less 1 ac. to Ratfield SW¼ of SE¼	348.0	"	Yes	No	C		480	929		1409	142	233				375		
19	SE¼ of SE¼	40	"	Yes	No	T		260			260	52					52		
20 Clinton & Adell Ratfield	1 ac. of Lot 5	1	"	No	"	R		30	99		129		43				43		
		360						3463	1663		5126	661	607				1268		

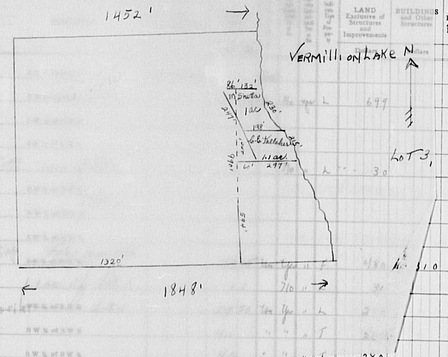

	Sold for Taxes	Valuations by School Districts as Equalized by Department of Taxation: District No. ..... Rate ..... Mills	District No. ..... Rate ..... Mills	District No. 2 Rate 42 Mills	District No. ..... Rate ..... Mills	District No. Nels Rate 41 Mills	District No. ..... Rate ..... Mills	Tax including State Homestead ..... Mills	State Tax on Non-Homestead 5.7 ..... Mills	Special Taxes	Total Taxes	Paid	When Paid (Month Day Year)	Number of Receipt	March Settlement 1955	June Settlement 1955	Penalty	November Settlement 1955	Penalty	Collections to First Monday in January 1956	Penalty	Delinquent on First Monday in January 1956	Penalty	Total Delinquent Tax and Penalty	Remarks
		Dollars	Dollars	Dollars	Dollars	Dollars	Dollars	$ cts.	$ cts.	$ cts.	$ cts.				$ cts.	$ cts.	$ cts.	$ cts.	$ cts.	$ cts.	$ cts.	$ cts.	$ cts.	$ cts.	
1																									
2				233				4740	1.00		4842	PAID IN FULL	MAY 31 1955	12343		4842									
3																									
4																									
5				10				202	06		208	PAID IN FULL	APR 11 1955	4880		208									
6																									
7																									
8																									
9		H	158					3205			3202	2nd Half Paid	AUG 18 1955	13349		1601		1601							
												1st Half Paid	MAY 31 1955	12322											
												Remarks	SEP 21 1955												
10				10				202	06		208	PAID IN FULL	AUG 2 1955	12726				208							
11		H	54					1094			1094	2nd Half Paid	AUG 18 1955			547		547							
												1st Half Paid	MAY 31 1955	12349											
12		H	56					1134			1134	2nd Half Paid	AUG 18 1955	13349		567		567							
												1st Half Paid	MAY 31 1955	12322											
13		H	56					1134			1134	2nd Half Paid	AUG 18 1955			567		567							
												1st Half Paid	MAY 31 1955												
14	BUILD FOR TAXES	H	143					2898			2898	PAID IN FULL	JUL 25 1955	9639				2898	58						
15																									
16				78				1580	40		1620	PAID IN FULL	MAY 31 1955	12321		1620									
17																									
18					H	142		8348	122		8470	2nd Half Paid	OCT 21 1955												
						235						1st Half Paid	MAY 31 1955	14433		4235		4235							
19		H	52					1054			1054	2nd Half Paid	OCT 21 1955	12320											
												1st Half Paid	MAY 31 1955			527		527							
20			43					872	22		894	PAID IN FULL	MAY 31 1955	12321		894									
		H	519		H	142	661	(a) 8098																	
			374			235	607	(a) 8348	318		26758					15608		11150							
			893			377	1268	26440																	

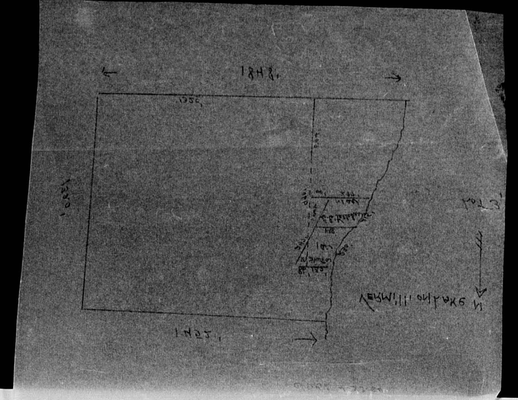

Assessment Roll and Tax List of Real Property in the Town of Pierce

*Indicate Type of Property: R-Residential, C-Commercial, I-Industrial, U-Utility, F-Farm

Form 5CD (54) 50,000 copies printed

	IN WHOSE NAME ASSESSED	TO WHOM TRANSFERRED	DESCRIPTION OF PROPERTY: SUBDIVISION	Sec. or Lot	Town or Block	Rng	Number of Acres of Land: Acres	100ths	No. School District	Indicate Homestead Tax No.	Indicate Agricultural Tax No.	* Indicate Type of Property	TRUE AND FULL VALUATIONS: LAND Exclusive of Structures and Improvements (Dollars)	BUILDINGS and Other Structures (Dollars)	MACHINERY Permanently Attached to Real Estate (Dollars)	TOTAL True and Full Value (Dollars)	ASSESSED VALUATIONS: RURAL: Homestead Up to $4,000 20% (Dollars)	RURAL: Over $4,000 and Non-Homestead 33⅓% (Dollars)	ALL OTHER: Homestead Up to $4,000 25% (Dollars)	ALL OTHER: Over $4,000 and Non-Homestead 40% (Dollars)	MACHINERY Permanently Attached to Real Estate 33⅓% (Dollars)	TOTAL ASSESSED VALUE (Dollars)	Total Assessed Value Equalized by the Board of Review (Dollars)	FINAL EQUALIZED VALUE (Dollars)
1			NE¼ of NE¼	29	142	25			Un															
2	R. M. Van Camp		NW¼ of NE¼ Lot 1				34	75	Un	No	Yes	L	699			699		233				233		
3			SW¼ of NE¼																					
4			SE¼ of NE¼																					
5	Joseph M. & Florence Schutte		1 ac. of Lot 3				1			No	"	L	30			30		10				10		
6	U. S. of America		NE¼ of NW¼																					
7			NW¼ of NW¼ Lot 2																					
8			SW¼ of NW¼																					
9	Joseph & Gertrude A. Johnson		SE¼ of NW¼ Lot 3 less 1 ac.				49	65	Un	Yes	"	F	480	310		790	158					158		
10	Charles E. & Marjorie A. Kelleher		1.1 ac. of Lot 3				1.1			No	"	L	30			30		10				10		
11	~~Joseph & Gertrude A. Johnson~~		NE¼ of SW¼ Lot 4				29	50	Un	Yes	"	L	270			270	54					54		
12	Joseph & Gertrude A. Johnson		NW¼ of SW¼				40		"	"	"	T	280			280	56					56		
13	" "		SW¼ of SW¼				40		"	"	"	T	280			280	56					56		
14	~~Howard Romus~~		SE¼ of SW¼				40		"	"	"	F	390	325		715	143					143		
15																								
16	~~Clinton & Adell Ratfield~~		NE¼ of SE¼ Lot 6				33	50	"	No	"	T	234			234		78				78		
17			NW¼ of SE¼																					
18	Anthony & Genevieve Dreha		Lots 5 less 1 ac. to Ratfield SW¼ of SE¼				39	80	"	Yes	No	C	480	929		1409	142	233				375		
19	" "		SE¼ of SE¼				40		"	Yes	Yes	T	260			260	52					52		
20	Clinton & Adell Ratfield		1 ac. of Lot 5				1		"	No	"	L	30	99		129		43				43		
							359	61					3463	1663		5126	661	607				1268		

Cass County, Minnesota, for Taxes for the Year 1954.

	SOLD FOR TAXES	VALUATIONS BY SCHOOL DISTRICTS AS EQUALIZED BY DEPARTMENT OF TAXATION: District No. ..... Rate ..... Mills (Dollars)	District No. ..... Rate ..... Mills (Dollars)	District No. 4 Rate 21 Mills (Dollars)	District No. ..... Rate ..... Mills (Dollars)	District No. 4 Rate 42 Mills (Dollars)	District No. ..... Rate ..... Mills (Dollars)	Tax including State Homestead ..... Mills ($ cts.)	State Tax on Non-Homestead 5.4 Mills ($ cts.)	SPECIAL TAXES ($ cts.)	TOTAL TAXES ($ cts.)		PAID	WHEN PAID (Month Day Year)	Number of Receipt	March Settlement 1955 ($ cts.)	June Settlement 1955 ($ cts.)	Penalty ($ cts.)	November Settlement 1955 ($ cts.)	Penalty ($ cts.)	Collections to First Monday in January 1956 ($ cts.)	Penalty ($ cts.)	Delinquent on First Monday in January 1956 ($ cts.)	Total Delinquent Tax and Penalty ($ cts.)	REMARKS
1												1												
2			233					47 70	1 28		48 98	2	PAID IN FULL	MAY 31 1955	12323		48 98							
3												3												
4												4												
5			10					202	06		208	5	PAID IN FULL	APR 11 1955	4980		208							
6												6												
7												7												
8												8												
9		H	158					3200			3202	9	2nd Half Paid 1st Half Paid	AUG 18 1955 MAY 31 1955	13349 12322		1601		1601					
10			10					202	06		208	10	remitted PAID IN FULL	SEP 14 1955 AUG 2 1955	12726				208					
11		H	54					1094			1094	11	2nd Half Paid 1st Half Paid	AUG 18 1955 MAY 31 1955	13349 12322		547		547					
12		H	56					1134			1134	12	2nd Half Paid 1st Half Paid	AUG 18 1955 MAY 31 1955	13349 12322		567		567					
13		H	56					1134			1134	13	2nd Half Paid 1st Half Paid	AUG 18 1955 MAY 31 1955	13349 12322		567		567					
14	SOLD FOR TAXES	H	143					2848			2848	14	PAID IN FULL	JUL 25 1955	11639				2848	58				
15												15												
16			78					1580	40		1620	16	PAID IN FULL	MAY 31 1955	12324		1620							
17												17												
18				H	142 233			8348	1 22		8470	18	2nd Half Paid 1st Half Paid	OCT 21 1955 MAY 31 1955	14453 12320		4235		4235					
19		H	52					1054			1054	19	2nd Half Paid 1st Half Paid	OCT 21 1955 MAY 31 1955	12320		527		527					
20			43					872	22		894	20	PAID IN FULL	MAY 31 1955	12321		894							
		H	519 374 893	H	142 233 375	661 607 1268		10397 8348 26440	318		26758						15608		11150					

Form 5CD (34) [illegible]

Assessment Roll and Tax List of Real Property in the Town of Torrey,

*Indicate Type of Property: R - Residential, C - Commercial, I - Industrial, U - Utility, F - Farm

IN WHOSE NAME ASSESSED	TO WHOM TRANSFERRED		DESCRIPTION OF PROPERTY: SUBDIVISION	Sec. or Lot	Town or Block	Reg	Number of Acres of Land: Acres	100ths	No. School District	Indicate Homestead Tax or No	Indicate Agricultural Tax or No	*Indicate Type of Property	TRUE AND FULL VALUATIONS: LAND Exclusive of Structures and Improvements (Dollars)	BUILDINGS and Other Structures (Dollars)	MACHINERY Permanently Attached to Real Estate (Dollars)	TOTAL True and Full Value (Dollars)	ASSESSED VALUATIONS: RURAL: Homestead Up to $3,000 (Dollars)	RURAL: Over $3,000 and Non-Homestead 33⅓% (Dollars)	ALL OTHER: Homestead Up to $3,000 (Dollars)	ALL OTHER: Over $3,000 and Non-Homestead 40% (Dollars)	MACHINERY Permanently Attached to Real Estate 33⅓% (Dollars)	TOTAL ASSESSED VALUE (Dollars)	Total Assessed Value as Equalized by the Board of Review (Dollars)	FINAL EQUALIZED VALUE (Dollars)
State of Minnesota		1	NE¼ of NE¼	30	143	25				Un														
State of Minnesota		2	NW¼ of NE¼																					
State of Minnesota		3	SW¼ of NE¼																					
State of Minnesota		4	SE¼ of NE¼																					
		5																						
U. S. of America		6	NE¼ of NW¼																					
U. S. of America		7	NW¼ of NW¼ Lot 1																					
State of Minnesota		8	SW¼ of NW¼ Lot 2																					
U. S. of America		9	SE¼ of NW¼																					
		10																						
State of Minnesota		11	NE¼ of SW¼																					
U. S. of America		12	NW¼ of SW¼ Lot 3																					
State of Minnesota		13	SW¼ of SW¼ Lot 4																					
State of Minnesota		14	SE¼ of SW¼																					
		15																						
U. S. of America		16	NE¼ of SE¼																					
State of Minnesota		17	NW¼ of SE¼																					
State of Minnesota		18	SW¼ of SE¼																					
U. S. of America		19	SE¼ of SE¼																					
		20																						

	SOLD FOR TAXES	VALUATIONS BY SCHOOL DISTRICTS AS EQUALIZED BY DEPARTMENT OF TAXATION: District No. ..... Rate .... Mills (Dollars)	District No. ..... Rate .... Mills (Dollars)	District No. ..... Rate .... Mills (Dollars)	District No. ..... Rate .... Mills (Dollars)	District No. ..... Rate .... Mills (Dollars)	District No. ..... Rate .... Mills (Dollars)	Tax including State Homestead ..... Mills ($ cts.)	State Tax on Non-Homestead ..... Mills ($ cts.)	SPECIAL TAXES ($ cts.)	TOTAL TAXES ($ cts.)		PAID	WHEN PAID: Month	Day	Year	Number of Receipt	March Settlement 1955 ($ cts.)	June Settlement 1955 ($ cts.)	Penalty ($ cts.)	November Settlement 1955 ($ cts.)	Penalty ($ cts.)	Collections to First Monday in January 1956 ($ cts.)	Penalty ($ cts.)	Delinquent on First Monday in January 1956 ($ cts.)	Total Delinquent Tax and Penalty ($ cts.)	REMARKS
1												1														
2												2														
3												3														
4												4														
5												5														
6												6														
7												7														
8												8														
9												9														
0												10														
1												11														
2												12														
3												13														
4												14														
5												15														
6												16														
7												17														
8												18														
9												19														
0												20														

Assessment Roll and Tax List of Real Property in the Town of Torrey, Cass County, Minnesota, for Taxes for the Year 1954.

Form SCD (54) [illegible]

*Indicate Type of Property: R-Residential, C-Commercial, I-Industrial, U-Utility, F-Farm

	IN WHOSE NAME ASSESSED	TO WHOM TRANSFERRED		DESCRIPTION OF PROPERTY: SUBDIVISION	Sec. or Lot	Town or Block	Rng	Number of Acres of Land: Acres	100ths	No. School District	Indicate Homestead Tax on Re	Indicate Homestead Tax on Re	* Indicate Type of Property	TRUE AND FULL VALUATIONS: LAND Exclusive of Structures and Improvements (Dollars)	BUILDINGS and Other Structures (Dollars)	MACHINERY Permanently Attached to Real Estate (Dollars)	TOTAL True and Full Value (Dollars)	ASSESSED VALUATIONS: RURAL: Homestead Up to $1,000 20% (Dollars)	RURAL: Over $4,000 and Non-Homestead 33⅓% (Dollars)	ALL OTHER: Homestead Up to $1,000 25% (Dollars)	ALL OTHER: Over $4,000 and Non-Homestead 40% (Dollars)	MACHINERY Permanently Attached to Real Estate 33⅓% (Dollars)	TOTAL ASSESSED VALUE (Dollars)	Total Assessed Value as Equalized by the Board of Review (Dollars)	FINAL EQUALIZED VALUE (Dollars)
1	State of Minnesota		1	NE ¼ of NE ¼	31	114	25			Nw															
2	U. S. of America		2	NW ¼ of NE ¼																					
3	U. S. of America		3	SW ¼ of NE ¼																					
4	State of Minnesota		4	SE ¼ of NE ¼																					
5			5																						
6	U. S. of America		6	NE ¼ of NW ¼																					
7	U. S. of America		7	NW ¼ of NW ¼ Lot 1																					
8	U. S. of America		8	SW ¼ of NW ¼ Lot 2																					
9	U. S. of America		9	SE ¼ of NW ¼																					
10			10																						
11	U. S. of America		11	NE ¼ of SW ¼																					
12	U. S. of America		12	NW ¼ of SW ¼ Lot 3																					
13	U. S. of America		13	SW ¼ of SW ¼ Lot 4																					
14	U. S. of America		14	SE ¼ of SW ¼																					
15			15																						
16	U. S. of America		16	NE ¼ of SE ¼																					
17	U. S. of America		17	NW ¼ of SE ¼																					
18	U. S. of America		18	SW ¼ of SE ¼																					
19	U. S. of America		19	SE ¼ of SE ¼																					
20			20																						

	SOLD FOR TAXES	VALUATIONS BY SCHOOL DISTRICTS AS EQUALIZED BY DEPARTMENT OF TAXATION: District No. ..... Rate ..... Mills (Dollars)	District No. ..... Rate ..... Mills (Dollars)	District No. ..... Rate ..... Mills (Dollars)	District No. ..... Rate ..... Mills (Dollars)	District No. ..... Rate ..... Mills (Dollars)	District No. ..... Rate ..... Mills (Dollars)	Tax including State Homestead ..... Mills ($ cts.)	State Tax on Non-Homestead ..... Mills ($ cts.)	SPECIAL TAXES ($ cts.)	TOTAL TAXES ($ cts.)		PAID	WHEN PAID: Month	Day	Year	Number of Receipt	March Settlement 1955 ($ cts.)	June Settlement 1955 ($ cts.)	Penalty ($ cts.)	November Settlement 1955 ($ cts.)	Penalty ($ cts.)	Collections to First Monday in January 1956 ($ cts.)	Penalty ($ cts.)	Delinquent on First Monday in January 1956 ($ cts.)	Total Delinquent Tax and Penalty ($ cts.)	REMARKS
1												1														
2												2														
3												3														
4												4														
5												5														
6												6														
7												7														
8												8														
9												9														
10												10														
11												11														
12												12														
13												13														
14												14														
15												15														
16												16														
17												17														
18												18														
19												19														
20												20														

Assessment Roll and Tax List of Real Property in the Town of Torrey, Cass County, Minnesota, for Taxes for the Year 1954.

Form 5CD (54) [illegible]

*Indicate Type of Property: R-Residential, C-Commercial, I-Industrial, U-Utility, F-Farm

	In Whose Name Assessed	To Whom Transferred	Description of Property: Subdivision	Sec. or Lot	Town or Block	Reg	Number of Acres of Land: Acres	100ths	No. School District	Indicate Homestead Tax or No	Indicate Agricultural Tax or No	*Indicate Type of Property	True and Full Valuations: Land Exclusive of Structures and Improvements (Dollars)	Buildings and Other Structures (Dollars)	Machinery Permanently Attached to Real Estate (Dollars)	Total True and Full Value (Dollars)	Assessed Valuations: Rural: Homestead Up to $1,000 20% (Dollars)	Rural: Over $1,000 and Non-Homestead 33⅓% (Dollars)	All Other: Homestead Up to $1,000 25% (Dollars)	All Other: Over $1,000 and Non-Homestead 40% (Dollars)	Machinery Permanently Attached to Real Estate 33⅓% (Dollars)	Total Assessed Value (Dollars)	Total Assessed Value as Equalized by the Board of Review (Dollars)	Final Equalized Value (Dollars)
1	U. S. of America		NE¼ of NE¼	32	143	25																		
2	U. S. of America		NW¼ of NE¼																					
3	U. S. of America		SW¼ of NE¼																					
4	State of Minnesota		SE¼ of NE¼																					
5																								
6	Howard Remus		NE¼ of NW¼				40		Unorganized	T			310			310	62					62		
7	State of Minnesota		NW¼ of NW¼																					
8	State of Minnesota		SW¼ of NW¼																					
9	State of Minnesota		SE¼ of NW¼																					
10																								
11	U. S. of America		NE¼ of SW¼																					
12	U. S. of America		NW¼ of SW¼																					
13	U. S. of America		SW¼ of SW¼																					
14	U. S. of America		SE¼ of SW¼																					
15																								
16	U. S. of America		NE¼ of SE¼																					
17	U. S. of America		NW¼ of SE¼																					
18	U. S. of America		SW¼ of SE¼																					
19	U. S. of America		SE¼ of SE¼																					
20																								
							40						310			310	62					62		

	Sold for Taxes	Valuations by School Districts as Equalized by Department of Taxation: District No.... Rate.... Mills	District No.... Rate.... Mills	District No. 360 T Rate 20 Mills	District No.... Rate.... Mills	District No.... Rate.... Mills	District No.... Rate.... Mills	Tax including State Homestead ....Mills	State Tax on Non-Homestead ....Mills	Special Taxes	Total Taxes	Paid	When Paid: Month	Day	Year	Number of Receipt	March Settlement 1955	June Settlement 1955	Penalty	November Settlement 1955	Penalty	Collections to First Monday in January 1956	Penalty	Delinquent on First Monday in January 1956	Total Delinquent Tax and Penalty	Remarks
1																										
2																										
3																										
4																										
5																										
6			H	62				12.56			12.56	PAID IN FULL	JUL	25	1955	9637				12.56	25					
7																										
8																										
9																										
10																										
11																										
12																										
13																										
14																										
15																										
16																										
17																										
18																										
19																										
20																										
			H	62				12.56			12.56									12.56						

Assessment Roll and Tax List of Real Property in the Town of Pierz

Cass County, Minnesota, for Taxes for the Year 1954.

Form 5CD (54) 50,000-5-54 Printing, Minnesota

*Indicate Type of Property: R-Residential, C-Commercial, I-Industrial, U-Utility, F-Farm

In Whose Name Assessed	To Whom Transferred		Description of Property: Subdivision	Sec. or Lot	Town or Block	Rng	Number of Acres of Land (Acres / 100ths)	No. School District	Indicate Homestead Yes or No	Indicate Agricultural Yes or No	*Indicate Type of Property	True and Full Valuations: Land Exclusive of Surface Improvements (Dollars)	Buildings and Other Structures (Dollars)	Machinery Permanently Attached to Real Estate (Dollars)	Total True and Full Value (Dollars)	Assessed Valuations, Rural: Homestead Up to $4,000 20% (Dollars)	Rural: Over $4,000 and Non-Homestead 33⅓% (Dollars)	All Other: Homestead Up to $4,000 25% (Dollars)	All Other: Over $4,000 Non-Homestead 40% (Dollars)	Machinery Permanently Attached to Real Estate 33⅓% (Dollars)	Total Assessed Value (Dollars)	Total Assessed Value as Equalized by the Board of Review (Dollars)	Final Equalized Value (Dollars)
Richard C. Lehmann		1	NE¼ of NE¼ W 400' of S 440' of	33	143	25	1.20	Pierz	Yes	Yes	L	535	350		885	137					137		
		2	NW¼ of NE¼ Lot 1																				
Walter O. & Olga B. Lundberg		3	E 450' of N 440' of Lot 1 SW¼ of NW¼				11	"	No	"	L	323	50		373		126				126		
		4	SE¼ of NE¼																				
Oscar Samuelson		5	N 488' of Lot 1				20	"	No	"	L	390			390		130				130		
U. S. of America		6	NE¼ of NW¼																				
U. S. of America		7	NW¼ of NW¼																				
U. S. of America		8	SW¼ of NW¼ Lot 3																				
Mrs. M. J. & Dayton Dahlen, H		9	SE¼ of NW¼ Lot 2				35.40	"	No	"	L	525			525		175				175		
Harold J. Peterson		10	S 100' of N 400' of Lot 1				20	"	No	"	L	600	9		609		203				203		
Thomas E. & Juanita J. Dann	N 400' of S 840' of Lot 1	11	NE¼ of SW¼						No	No	C	400	995		1395	162	195				357		
A. A. Raschke		12	S 50' NW¼ of SW¼ Lot 4				1.75	"	No	Yes	L	51			51		17				17		
U. S. of America		13	SW¼ of SW¼ Lot 5																				
Oscar J. & Amy Marquette	W 660' N 400' of S 1150' of Lot 4	14	SE¼ of SW¼				15.50		No	"	T	15			15		5				5		
Patrick A. & Ellen Hughes		15	Lot 9				1.81	"	No	"	T	52	20		72		24				24		
Jack Rosenberger		16	N 500' of Lot 11 NE¼ of SE¼				10	"	No	"	R	300	480		780		260				260		
Wayne & Kenneth Bynum		17	E 530' of N 100' of S 150' of Lot 4 NW¼ of SW¼						Yes	No	R	65	225		290	58					58		
Harold J. Peterson		18	SW¼ of SE¼ Lot 6				59.90	"	No	Yes	L	633			633		211				211		
Roland Hicks & Harold J. Peterson		19	SE¼ of SE¼ Lot 7				36.25	"	No	"	L	384			384		128				128		
Aga A. Raschke		20	Lot 8				58	"	No	"	T	16	20		36		12				12		
							212.69					4094	2149		6243	357	1486				1843		

Sold for Taxes	Valuations by School Districts as Equalized by Department of Taxation: District No. ..... Rate ..... Mills (Dollars)	District No. ..... Rate ..... Mills (Dollars)	District No. Pierz Rate 61.25 Mills (Dollars)	District No. Pierz Rate 92.2 Mills (Dollars)	District No. ..... Rate ..... Mills (Dollars)	District No. ..... Rate ..... Mills (Dollars)	Tax Including State Homestead ..... Mills ($ cts.)	State Tax on Non-Homestead 54 ..... Mills ($ cts.)	Special Taxes ($ cts.)	Total Taxes ($ cts.)		Paid	When Paid: Month	Day	Year	Number of Receipt	March Settlement 1955 ($ cts.)	June Settlement 1955 ($ cts.)	Penalty ($ cts.)	November Settlement 1955 ($ cts.)	Penalty ($ cts.)	Collections to First Monday in January 1956 ($ cts.)	Penalty ($ cts.)	Delinquent on First Monday in January 1956 ($ cts.)	Total Delinquent Tax and Penalty ($ cts.)	Remarks
1			H 137				27.76			27.76	1	PAID IN FULL	AUG	2	1955	12327				27.76	.55					
2											2															
3			126				25.57	66		26.18	3	PAID IN FULL	MAY	31	1955	12329		26.18								
4											4															
5			130				26.34	68		27.02	5	PAID IN FULL	MAY	31	1955	12324		27.02								
6											6															
7											7															
8											8															
Sold for Taxes																										
9			175				35.46	92		36.38	9													36.38		
10			203				41.12	106		42.18	10	PAID IN FULL	MAR	25	1955	4982		42.18								
11	Abate #6576			~~$60.62~~ 195			~~57.76~~ 137.14	51 102		~~57.78~~ ~~$50~~	11	Balance Paid / Paid Date	OCT / MAY	31 / 25	1955 / 1955	13037 / 4984		30.00		27.78						22.72 Abated
12			17				3.44	08		3.52	12	PAID IN FULL	MAY	31	1955	7086		3.52								
13											13															
14			5				1.02	02		1.04	14	PAID IN FULL	MAY	31	1955	12336		1.04								
15			24				4.46	12		4.48	15	PAID IN FULL	MAY	31	1955	12327		4.48								
16			260				53.68	136		54.04	16	2nd Half Paid / 1st Half Paid	OCT / MAY	31 / 31	1955 / 1955	14175 / 12328		27.02		27.02						
17				H 58			12.72			12.92	17	PAID IN FULL	MAY	31	1955	12325		12.92								
18			211				43.76	110		43.86	18	PAID IN FULL	MAR	25	1955	4982		43.86								
19			128				25.94	66		26.60	19	PAID IN FULL	MAR	25	1955	4982		26.60								
20			12				2.44	06		2.50	20	PAID IN FULL	MAY	31	1955	7086		2.50								
		H 137	H 220	357			28.34																			
		291	195	486			92.40	774		38.48								24.82		82.56				26.82		22.72 Abate.
		1428	415	1843			381.74																			

Assessment Roll and Tax List of Real Property in the Town of Pierce, Cass County, Minnesota, for Taxes for the Year 1954.

Form SCD (54) WILLIS ALVORD PRINTER, MINNEAPOLIS

*Indicate Type of Property: R-Residential, C-Commercial, I-Industrial, U-Utility, F-Farm

	In Whose Name Assessed	To Whom Transferred	Description of Property: Subdivision	Sec. or Lot	Town or Block	Reg	Number of Acres of Land: Acres	100ths	No. School District	Indicate Homestead Tax Yes or No	Indicate Agricultural Tax Yes or No	*Indicate Type of Property	True and Full Valuations: Land Exclusive of Structures and Improvements (Dollars)	Buildings and Other Structures (Dollars)	Machinery Permanently Attached to Real Estate (Dollars)	Total True and Full Value (Dollars)	Assessed Valuations: Rural: Homestead Up to $1,000 20% (Dollars)	Rural: Over $4,000 and Non-Homestead 33⅓% (Dollars)	All Other: Homestead Up to $1,000 25% (Dollars)	All Other: Over $4,000 and Non-Homestead 40% (Dollars)	Machinery Permanently Attached to Real Estate 33⅓% (Dollars)	Total Assessed Value (Dollars)	Total Assessed Value as Equalized by the Board of Review (Dollars)	Final Equalized Value (Dollars)
	State of Minnesota		NE¼ of NE¼	34	143	25			Wm															
	State of Minnesota		NW¼ of NE¼ - Lot 1																					
	State of Minnesota		SW¼ of NE¼ Lot 2																					
	State of Minnesota		SE¼ of NE¼ Lot 3																					
5																								
6			NE¼ of NW¼																					
7			NW¼ of NW¼																					
8			SW¼ of NW¼																					
9			SE¼ of NW¼																					
10	Patrick A + Ellen Hughes		Lot 7				2.30			No	yes	T	60			60		20				20		
11			NE¼ of SW¼																					
12			NW¼ of SW¼																					
13	Hermann H + Ella M. Cole		SW¼ of SW¼ - Lot 6				7.60			No	"	T	138			138		46				46		
14			SE¼ of SW¼																					
15																								
	U. S. of America		NE¼ of SE¼ Lot 4																					
17			NW¼ of SE¼																					
18	Harold L. Peterson		SW¼ of SE¼ Lot 5				4.50			"	"	T	225			225		75				75		
	U. S. of America		SE¼ of SE¼																					
20																								
							54.40						423			423		141				141		

	Sold for Taxes	Valuations by School Districts as Equalized by Department of Taxation: District No. ..... Rate ..... Mills (Dollars)	District No. ..... Rate ..... Mills (Dollars)	District No. Nelson Rate 21.4 Mills (Dollars)	District No. ..... Rate ..... Mills (Dollars)	District No. ..... Rate ..... Mills (Dollars)	District No. ..... Rate ..... Mills (Dollars)	Tax Including State Homestead ..... Mills ($ cts.)	State Tax on Non-Homestead 5.4 Mills ($ cts.)	Special Taxes ($ cts.)	Total Taxes ($ cts.)		Paid	When Paid: Month Day Year	Number of Receipt	March Settlement 1955 ($ cts.)	June Settlement 1955 ($ cts.)	Penalty ($ cts.)	November Settlement 1955 ($ cts.)	Penalty ($ cts.)	Collections to First Monday in January 1956 ($ cts.)	Penalty ($ cts.)	Delinquent on First Monday in January 1956 ($ cts.)	Total Delinquent Tax and Penalty ($ cts.)	Remarks
1												1												
2												2												
3												3												
4												4												
5												5												
6												6												
7												7												
8												8												
9												9												
10			20					406	10		416	10	PAID IN FULL	MAY 31 1955	12327		416							
11												11												
12												12												
13	SOLD FOR TAXES		46					932	24		956	13											956	
14												14												
15												15												
16												16												
17												17												
18			75					1520	40		1560	18	PAID IN FULL	MAR 25 1955	4782		1560							
19												19												
20												20												
			141					2858	74		2932						1976						956	

Assessment Roll and Tax List of Real Property in the Town of Pinney, Cass County, Minnesota, for Taxes for the Year 1954.

Form SCED (54) 30M-8-54 Northern Lithograph

*Indicate Type of Property: R-Residential, C-Commercial, I-Industrial, U-Utility, F-Farm

	IN WHOSE NAME ASSESSED	TO WHOM TRANSFERRED	DESCRIPTION OF PROPERTY: SUBDIVISION	Sec. or Lot	Town or Block	Rng.	Number of Acres of Land: Acres	Number of Acres of Land: 100ths	No. School District	Indicate Homestead Tax or No	Indicate Agricultural Tax or No	Indicate Type of Property	TRUE AND FULL VALUATIONS: LAND Exclusive of Structures and Improvements (Dollars)	BUILDINGS and Other Structures (Dollars)	MACHINERY Permanently Attached to Real Estate (Dollars)	TOTAL True and Full Value (Dollars)	ASSESSED VALUATIONS: RURAL: Homestead Up to $4,000 20% (Dollars)	RURAL: Over $4,000 and Non-Homestead 33⅓% (Dollars)	ALL OTHER: Homestead Up to $4,000 25% (Dollars)	ALL OTHER: Over $4,000 and Non-Homestead 40% (Dollars)	MACHINERY Permanently Attached to Real Estate 33⅓% (Dollars)	TOTAL ASSESSED VALUE (Dollars)	Total Assessed Value as Equalized by the Board of Review (Dollars)	FINAL EQUALIZED VALUE (Dollars)
1	U. S. of America		N E ¼ of N E ¼	35	142	25			1															
2	U. S. of America		N W ¼ of N E ¼																					
3	U. S. of America		S W ¼ of N E ¼																					
4	U. S. of America		S E ¼ of N E ¼																					
5																								
6	U. S. of America		N E ¼ of N W ¼																					
7	U. S. of America		N W ¼ of N W ¼																					
8	U. S. of America		S W ¼ of N W ¼																					
9	U. S. of America		S E ¼ of N W ¼																					
10																								
11	U. S. of America		N E ¼ of S W ¼																					
12	U. S. of America		N W ¼ of S W ¼																					
13	U. S. of America		S W ¼ of S W ¼																					
14	State of Minnesota		S E ¼ of S W ¼																					
15																								
16	State of Minnesota		N E ¼ of S E ¼																					
17	U. S. of America		N W ¼ of S E ¼																					
18	State of Minnesota		S W ¼ of S E ¼																					
19	State of Minnesota		S E ¼ of S E ¼																					
20																								

	SOLD FOR TAXES	VALUATIONS BY SCHOOL DISTRICTS AS EQUALIZED BY DEPARTMENT OF TAXATION: District No.... Rate.... Mills (Dollars)	District No.... Rate.... Mills (Dollars)	District No.... Rate.... Mills (Dollars)	District No.... Rate.... Mills (Dollars)	District No.... Rate.... Mills (Dollars)	District No.... Rate.... Mills (Dollars)	Tax including State Homestead ....Mills ($ cts.)	State Tax on Non-Homestead ....Mills ($ cts.)	SPECIAL TAXES ($ cts.)	TOTAL TAXES ($ cts.)		PAID	WHEN PAID: Month Day Year	Number of Receipt	March Settlement 1955 ($ cts.)	June Settlement 1955 ($ cts.)	Penalty ($ cts.)	November Settlement 1955 ($ cts.)	Penalty ($ cts.)	Collections to First Monday in January 1956 ($ cts.)	Penalty ($ cts.)	Delinquent on First Monday in January 1956 ($ cts.)	Total Delinquent Tax and Penalty ($ cts.)	REMARKS
1													1													
2													2													
3													3													
4													4													
5													5													
6													6													
7													7													
8													8													
9													9													
10													10													
11													11													
12													12													
13													13													
14													14													
15													15													
16													16													
17													17													
18													18													
19													19													
20													20													

Assessment Roll and Tax List of Real Property in the Town of Backus, Cass County, Minnesota, for Taxes for the Year 1954.

Form 3CD (541) [illegible]

*Indicate Type of Property: R-Residential, C-Commercial, I-Industrial, U-Utility, F-Farm

	In Whose Name Assessed	To Whom Transferred	Description of Property: Subdivision	Sec. or Lot	Town or Block	Rng	Number of Acres of Land: Acres	Number of Acres of Land: 100ths	No. School District	Indicate Homestead Tax or No	Indicate Agricultural Tax or No	*Indicate Type of Property	True and Full Valuations: Land Exclusive of Structures and Improvements (Dollars)	Buildings and Other Structures (Dollars)	Machinery Permanently Attached to Real Estate (Dollars)	Total True and Full Value (Dollars)	Assessed Valuations: Rural: Homestead Up to $4,000 20% (Dollars)	Rural: Over $4,000 and Non-Homestead 33⅓% (Dollars)	All Other: Homestead Up to $4,000 25% (Dollars)	All Other: Over $4,000 and Non-Homestead 40% (Dollars)	Machinery Permanently Attached to Real Estate 33⅓% (Dollars)	Total Assessed Value (Dollars)	Total Assessed Value as Equalized by the Board of Review (Dollars)	Final Equalized Value (Dollars)
1			NE ¼ of NE ¼	36	143	25			Un															
2			NW ¼ of NE ¼																					
3			SW ¼ of NE ¼																					
4			SE ¼ of NE ¼																					
5																								
6			NE ¼ of NW ¼																					
7			NW ¼ of NW ¼																					
8			SW ¼ of NW ¼																					
9			SE ¼ of NW ¼																					
10																								
11			NE ¼ of SW ¼																					
12			NW ¼ of SW ¼																					
13			SW ¼ of SW ¼																					
14			SE ¼ of SW ¼																					
15																								
16			NE ¼ of SE ¼																					
17			NW ¼ of SE ¼																					
18			SW ¼ of SE ¼																					
19			SE ¼ of SE ¼																					
20																								
			Grand Totals				525	66					44710	14188		58898		7116				14636		

Valuations by School Districts as Equalized by Department of Taxation

Sold for Taxes	District No. Rate ..... Mills	District No. Rate ..... Mills	District No. Rate ..... Mills	District No. Rate ..... Mills	District No. Rate ..... Mills	District No. Rate ..... Mills	Tax including State Homestead ..... Mills	State Tax on Non-Homestead ..... Mills	Special Taxes	Total Taxes
	Dollars	Dollars	Dollars	Dollars	Dollars	Dollars	$ cts.	$ cts.	$ cts.	$ cts.
1										
2										
3										
4										
5										
6										
7										
8										
9										
10	Grand Totals			a Jt.	1109	42				
11	H 5348	1800		362	7510		1443	54	-a-HM	
12	NH 1369	5325		42	8716		175	88	Na-HM	
13	6711	7125		790	14626		2728	84	37.14	2765 98
14										
15										
16										
17										
18										
19										
20										

	Paid	When Paid: Month	Day	Year	Number of Receipt	March Settlement 1955	June Settlement 1955	Penalty	November Settlement 1955	Penalty	Collections to First Monday in January 1956	Penalty	Delinquent on First Monday in January 1956	Total Delinquent Tax and Penalty	Remarks
						$ cts.	$ cts.	$ cts.	$ cts.	$ cts.	$ cts.	$ cts.	$ cts.	$ cts.	
1															
2															
3															
4															
5															
6															
7															
8															
9															
10															
11															
12															
13															
14															
15															
16															
17															
18															
19															
20															

Assessment Roll and Tax List of Real Property in the Pine of Backer, Cass County, Minnesota, for Taxes for the Year 1954.

Form 3CD (54) BLUE-BLACK PRINTING, MINNEAPOLIS

*Indicate Type of Property: R-Residential, C-Commercial, I-Industrial, U-Utility, F-Farm

	In Whose Name Assessed	To Whom Transferred	Description of Property: Subdivision	Sec. or Lot	Town or Block	Rng	Number of Acres of Land: Acres	Number of Acres of Land: 100ths	No. School District	Indicate Homestead Tax or No	Indicate Agricultural Tax or No	*Indicate Type of Property	True and Full Valuations: Land Exclusive of Structures and Improvements (Dollars)	Buildings and Other Structures (Dollars)	Machinery Permanently Attached to Real Estate (Dollars)	Total True and Full Value (Dollars)	Assessed Valuations: Rural: Homestead Up to $1,000 20% (Dollars)	Rural: Over $1,000 and Non-Homestead 33⅓% (Dollars)	All Other: Homestead Up to $1,000 25% (Dollars)	All Other: Over $1,000 and Non-Homestead 40% (Dollars)	Machinery Permanently Attached to Real Estate 33⅓% (Dollars)	Total Assessed Value (Dollars)	Total Assessed Value as Equalized by the Board of Review (Dollars)	Final Equalized Value (Dollars)
1			N E ¼ of N E ¼																					
2			N W ¼ of N E ¼																					
3			S W ¼ of N E ¼																					
4			S E ¼ of N E ¼																					
5																								
6			N E ¼ of N W ¼																					
7			N W ¼ of N W ¼																					
8			S W ¼ of N W ¼																					
9			S E ¼ of N W ¼																					
10																								
11			N E ¼ of S W ¼																					
12			N W ¼ of S W ¼																					
13			S W ¼ of S W ¼																					
14			S E ¼ of S W ¼																					
15																								
16			N E ¼ of S E ¼																					
17			N W ¼ of S E ¼																					
18			S W ¼ of S E ¼																					
19			S E ¼ of S E ¼																					
20																								

	Sold for Taxes	Valuations by School Districts as Equalized by Department of Taxation: District No. ..... Rate ..... Mills (Dollars)	District No. ..... Rate ..... Mills (Dollars)	District No. ..... Rate ..... Mills (Dollars)	District No. ..... Rate ..... Mills (Dollars)	District No. ..... Rate ..... Mills (Dollars)	District No. ..... Rate ..... Mills (Dollars)	Tax including State Homestead ..... Mills ($ cts.)	State Tax on Non-Homestead ..... Mills ($ cts.)	Special Taxes ($ cts.)	Total Taxes ($ cts.)		Paid	When Paid: Month	Day	Year	Number of Receipt	March Settlement 1955 ($ cts.)	June Settlement 1955 ($ cts.)	Penalty ($ cts.)	November Settlement 1955 ($ cts.)	Penalty ($ cts.)	Collections to First Monday in January 1956 ($ cts.)	Penalty ($ cts.)	Delinquent on First Monday in January 1956 ($ cts.)	Total Delinquent Tax and Penalty ($ cts.)	Remarks
1												1															
2												2															
3												3															
4												4															
5												5															
6												6															
7												7															
8												8															
9												9															
10												10															
11												11															
12												12															
13												13															
14												14															
15												15															
16												16															
17												17															
18												18															
19												19															
20												20															

Assessment Roll and Tax List of Real Property in the ..... of ....., Cass County, Minnesota, for Taxes for the Year 1954.

Form 3CD (54) WARD-BATES COMPANY, MINNEAPOLIS

*Indicate Type of Property: R - Residential, C - Commercial, I - Industrial, U - Utility, F - Farm

	IN WHOSE NAME ASSESSED	TO WHOM TRANSFERRED	DESCRIPTION OF PROPERTY: SUBDIVISION	Sec. or Lot	Town or Block	Rng	Number of Acres of Land: Acres	100ths	No. School District	Indicate Homestead Tax or No	Indicate Agricultural Tax or No	Indicate Type of Property	TRUE AND FULL VALUATIONS: LAND Exclusive of Structures and Improvements	BUILDINGS and Other Structures	MACHINERY Permanently Attached to Real Estate	TOTAL True and Full Value	ASSESSED VALUATIONS: RURAL: Homestead Up to $1,000 20%	RURAL: Over $4,000 and Non-Homestead 33⅓%	ALL OTHER: Homestead Up to $1,000 25%	ALL OTHER: Over $4,000 and Non-Homestead 40%	MACHINERY Permanently Attached to Real Estate 33⅓%	TOTAL ASSESSED VALUE	Total Assessed Value as Equalized by the Board of Review	FINAL EQUALIZED VALUE
							Acres	100ths					Dollars	Dollars	Dollars	Dollars	Dollars	Dollars	Dollars	Dollars	Dollars	Dollars	Dollars	Dollars
1			N E ¼ of N E ¼																					
2			N W ¼ of N E ¼																					
3			S W ¼ of N E ¼																					
4			S E ¼ of N E ¼																					
5																								
6			N E ¼ of N W ¼																					
7			N W ¼ of N W ¼																					
8			S W ¼ of N W ¼																					
9			S E ¼ of N W ¼																					
10																								
11			N E ¼ of S W ¼																					
12			N W ¼ of S W ¼																					
13			S W ¼ of S W ¼																					
14			S E ¼ of S W ¼																					
15																								
16			N E ¼ of S E ¼																					
17			N W ¼ of S E ¼																					
18			S W ¼ of S E ¼																					
19			S E ¼ of S E ¼																					
20																								

	SOLD FOR TAXES	VALUATIONS BY SCHOOL DISTRICTS AS EQUALIZED BY DEPARTMENT OF TAXATION: District No.... Rate..... ....Mills	District No..... Rate..... .....Mills	District No..... Rate..... .....Mills	District No..... Rate..... .....Mills	District No..... Rate..... .....Mills	District No..... Rate..... .....Mills	Tax including State Homestead .....Mills	State Tax on Non-Homestead .....Mills	SPECIAL TAXES	TOTAL TAXES		PAID	WHEN PAID	Number of Receipt	March Settlement 1955	June Settlement 1955	Penalty	November Settlement 1955	Penalty	Collections to First Monday in January 1956	Penalty	Delinquent on First Monday in January 1956	Total Delinquent Tax and Penalty	REMARKS
		Dollars	Dollars	Dollars	Dollars	Dollars	Dollars	$ cts.	$ cts.	$ cts.	$ cts.			Month Day Year		$ cts.	$ cts.	$ cts.	$ cts.	$ cts.	$ cts.	$ cts.	$ cts.	$ cts.		
1												1														
2												2														
3												3														
4												4														
5												5														
6												6														
7												7														
8												8														
9												9														
10												10														
11												11														
12												12														
13												13														
14												14														
15												15														
16												16														
17												17														
18												18														
19												19														
20												20														