Assessment & Tax List - 1954

Torrey

INDEX TO SECTIONS

SECTION	PAGE
Sec. 1	
" 2	
" 3	
" 4	
" 5	
" 6	
" 7	
" 8	
" 9	
" 10	
" 11	
" 12	
" 13	
" 14	
" 15	
" 16	
" 17	
" 18	
" 19	
" 20	
" 21	
" 22	
" 23	
" 24	
" 25	
" 26	
" 27	
" 28	
" 29	
" 30	
" 31	
" 32	
" 33	
" 34	
" 35	
" 36	

For Convenience of Auditor in Showing Boundaries of School Districts

Township No. 143 *Range No.* 25 *Mer. P. M.*

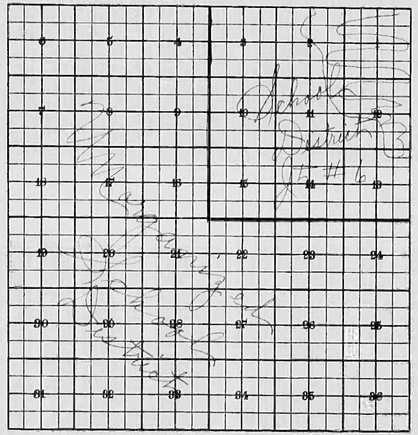

Returns Showing Grain Received in or Handled by Elevators, Warehouses and Mills in the ..... of ..... in the County of ..... for the Year Ending May 1, 1954.

NAMES OF OWNERS	ADDRESS	Bushels of Wheat	Bushels of Soy Beans	Bushels of Flax	Total No. of Bushels of Wheat, Soy Beans and Flax	★ Tax of ½ Mill per Bushel Dollars	Cts.	Bushels of Corn	Bushels of Barley	Bushels of Rye	Bushels of Oats	Bushels of Buckwheat	Bushels of all Other Grains	Total No. Bushels Corn, Barley, Rye, Oats, Buckwheat and all Other Grains	★ Tax of ½ Mill Per Bushel Dollars	Cts.	★ Total Tax Dollars	Cts.	REMARKS

Note ★ Assessors will not fill these Columns]

Real Estate

SUMMARY OF TAX COLLECTION

Original Levy	$3608.56	
Additions	$ 3.58	
		$3612.14
Abatements		$ 37.26
		$3574.88

COLLECTIONS

March Settlement	$ 657.26	
June Settlement	$ 1798.39	
November Settlement	$ 777.34	
January Settlement	$	$3232.94
		$
Over Collected	$	
Under Collected	$	
Delinquent	$ 341.94	$ 341.94
Total		$3574.88

Real Estate

TABULAR SCHEDULE OF VALUATIONS, RATES AND TAXES

LEVIED IN THE Town OF Loney

COUNTY OF CASS, STATE OF MINNESOTA

School District No.	Agricultural Lands Dollars	Non-Agricultural Lands Dollars	Personal Property Dollars	Total Value of all Property except Money and Credits Dollars	Rate of State Taxes: Total Rate of State Tax Mills	Rate of County Taxes: Rev. Mills	R. & B. Mills	Welfare Mills	Bonds and Int. Mills	R.&B. Sig Mills	Mills	Total Rate of County Tax Mills
#6	6711		2305	9016	11. 393	21.11	14.91	50.19	11.47	2.		106.68
Town	7125	790	1973	9888								
	13,836	790	4278	18,904								
					N. H. 5.522 / 9.15							

School District No.	Rate of County Taxes: Mills	Rate of Town Taxes: Rev. Mills	R. & B. Mills	Drag Tax Mills	State Loan Mills	Mills	Mills	Mills	Mills	Total Rate of Town Tax Mills	Mills	Local Mills	Special Mills	State Loan Mills	Deficiency Mills	Tuition Mills	Transportation Mills	C.O. Mills	Mills
#6		10.	35	1.						14.5	1.	87.7					1.5		
Town											1.	Dr.			40.		1.5	15.	
											1.	40.			40.		1.5	15.	

School District No.	Rate of School Taxes: Total Rate of Sch'l Tax Mills	Total Rate of all Taxes Mills	Taxes Levied: Local 1 Mill	Special	State Loan	Def.	Tramp	C.O.	Total School Taxes
#6	40.2	165.51	902	33990			1852		36244
Town	77.5	302.61	902	14250		2580	1069	10688	55279
	77.5	322.61	276	11052		1052	444	4444	26938
			1890	59292		3632	2335	14132	118401

Assessed Value

	Rural	All Other	Personal Property	Total
Homestead	7570			7570
Non-Homestead	7116		4278	11394
Total	14,626		4278	18,904

Local 1 Mill and Special School Taxes by Districts

All Other Taxes

FUNDS	Rate	Amounts
State—Non-Homestead		5950
State—Homestead		1927
County Revenue		5337
County Road and Bridge		2391 56
County Welfare		8487 79
Bonds and Interest		21653
R.&B. Sinking		3781
		50166
Town Revenue		1890 4
Town Road and Bridge		66 16
Town Drag		1790
Town State Loan		2710
School Local 1 Mill		1890
School Special		59292
School State Loan		
Deficiency		3632
Tuition		2335
Transportation		14832
C.O.		118401
		3608 56

Total Taxes Real Estate 2765.98

Pers. Prop. 842.58

Total 3608.56

Total Levy, $36.06 56

Total Number of Acres 536.66

State of Minnesota, } ss.

COUNTY OF CASS

I, R. C. Coleman, Auditor of said County and State aforesaid, do hereby certify that the foregoing is a true and correct Schedule, showing the valuation of all the taxable property, in the Town of Loney, in said County, the several rates of Taxation and Totals of the several Tax Funds levied thereon for the year A. D. 1935.

Witness my hand and official seal, this 3rd day of January A. D. 1935

R. C. Coleman County Auditor

By Helen Pelkey, Deputy

SEAL

Real Estate

COLLECTIONS OF TAXES OF 1954 Lowen OF Loney, CASS COUNTY, MINNESOTA

FUNDS	MARCH SETTLEMENT 1955	JUNE SETTLEMENT 1955	NOV. SETTLEMENT 1955	Amount Collected from Nov. 1954 to First Monday in Jan. 1955	REDUCTIONS		Total Reductions and Collected	BALANCE UNCOLLECTED	ADDITIONS		Total Uncollected in First Monday in January, 19
State—Non-Homestead	1956	3028	832	—							
State—Homestead	1325	3426	1605								
County Revenue	9466	26435	11481								
County Road and Bridge	5018	14022	6096								
County Welfare	16895	47200	20489								
County Bond and Interest	3361	11287	4665								
R & B Linking	673	1881	817								
Town Revenue	3366	9404	4084								
Town Road and Bridge	1178	3291	1429								
Town Drag	337	940	408								
Town State Loan											
School Level 1 Mills	337	941	409								
School Special	12229	26432	13733								
School State Loan											
Deficiency	6323	21724	8033								
Tuition											
Transportation	505	1411	612								
C.O.	2371	8146	3013								
	65726	179838	77730								

		LOCAL 1 MILL	SPECIAL	STATE LOAN	Deficiency	Transport.	C.O.				TOTALS
MARCH SETTLEMENT	School District No. Ogre	41	823		1663	62	616				3184
	Ore	174	6769			368					7176
	Nat'l	147	4637		4680	175	1755				11403
	Totals	337	12229		6323	505	2371				21765
JUNE SETTLEMENT	School District No. Ore	397	18980			576					19973
	Ore	487	9771		18542	733	7328				37863
	Nat'l	55	2181		2182	82	818				5318
	Totals	941	26932		21724	1411	8146				59154
NOVEMBER SETTLEMENT	School District No. Ore	208	7826			311					8345
	Ore	106	2127		4253	159	1595				8240
	Nat'l	95	3780		3780	142	1418				9215
	Totals	409	13733		8033	612	3013				25800
NOVEMBER to JANUARY	School District No.										
	Totals										
ADDITIONS	School District No.										
	Totals										
REDUCTIONS	School District No.										
	Totals										

Real Estate

Assessment Roll and Tax List of Real Property in the Pierson of Torsey, Cass County, Minnesota, for Taxes for the Year 1954.

Form 3CD (542) Small Gate Binder Sheet

*Indicate Type of Property: R - Residential, C - Commercial, I - Industrial, U - Utility, F - Farm

	In Whose Name Assessed	To Whom Transferred	Description of Property: Subdivision	Sec. or Lot	Town or Block	Rng	Number of Acres of Land: Acres	Hundredths	School District	Indicate Homestead Tax or No	Indicate Agricultural Tax or No	Indicate Type of Property	True and Full Valuations: Land Exclusive of Structures and Improvements (Dollars)	Buildings and Other Structures (Dollars)	Machinery Permanently Attached to Real Estate (Dollars)	Total True and Full Value (Dollars)	Assessed Valuations: Rural: Homestead Up to $4,000 20% (Dollars)	Rural: Over $4,000 and Non-Homestead 33⅓% (Dollars)	All Other: Homestead Up to $4,000 25% (Dollars)	All Other: Over $4,000 and Non-Homestead 40% (Dollars)	Machinery Permanently Attached to Real Estate 33⅓% (Dollars)	Total Assessed Value (Dollars)	Total Assessed Valuation as Equalized by the Board of Review (Dollars)	Final Equalized Value (Dollars)
1			NE¼ of NE¼	1	143	25			16															
2			NW¼ of NE¼																					
3			SW¼ of NE¼																					
4			SE¼ of NE¼																					
5																								
6			NE¼ of NW¼																					
7			NW¼ of NW¼																					
8			SW¼ of NW¼																					
9			SE¼ of NW¼																					
10																								
11			NE¼ of SW¼																					
12			NW¼ of SW¼																					
13			SW¼ of SW¼																					
14			SE¼ of SW¼																					
15																								
16			NE¼ of SE¼																					
17			NW¼ of SE¼																					
18			SW¼ of SE¼																					
19			SE¼ of SE¼																					
20																								

	Sold for Taxes	Valuations by School Districts as Equalized by Department of Taxation: District No. ..... Rate ..... Mills (Dollars)	District No. ..... Rate ..... Mills (Dollars)	District No. ..... Rate ..... Mills (Dollars)	District No. ..... Rate ..... Mills (Dollars)	District No. ..... Rate ..... Mills (Dollars)	District No. ..... Rate ..... Mills (Dollars)	Tax including State Homestead ..... Mills ($ cts.)	State Tax on Non-Homestead ..... Mills ($ cts.)	Special Taxes ($ cts.)	Total Taxes ($ cts.)		Paid	When Paid: Month	Day	Year	Number of Receipt	March Settlement 1955 ($ cts.)	June Settlement 1955 ($ cts.)	Penalty ($ cts.)	November Settlement 1955 ($ cts.)	Penalty ($ cts.)	Collections to First Monday in January 1956 ($ cts.)	Penalty ($ cts.)	Delinquent on First Monday in January 1956 ($ cts.)	Total Delinquent Tax and Penalty ($ cts.)	Remarks
1												1															
2												2															
3												3															
4												4															
5												5															
6												6															
7												7															
8												8															
9												9															
10												10															
11												11															
12												12															
13												13															
14												14															
15												15															
16												16															
17												17															
18												18															
19												19															
20												20															

Assessment Roll and Tax List of Real Property in the Town of Torco

Cass County, Minnesota, for Taxes for the Year 1954.

*Indicate Type of Property: R - Residential, C - Commercial, I - Industrial, U - Utility, F - Farm

	In Whose Name Assessed	To Whom Transferred	Description of Property: Subdivision	Sec. or Lot	Town or Block	Rng	Number of Acres of Land (Acres / 100ths)	Sch. District	Indicate Homestead Tax or No	Indicate Agricultural Tax or No	* Indicate Type of Property	True and Full Valuations: Land Exclusive of Structures and Improvements (Dollars)	Buildings and Other Structures (Dollars)	Machinery Permanently Attached to Real Estate (Dollars)	Total True and Full Value (Dollars)	Assessed Valuations: Rural: Homestead Up to $4,000 20% (Dollars)	Rural: Over $4,000 and Non-Homestead 33⅓% (Dollars)	All Other: Homestead Up to $4,000 25% (Dollars)	All Other: Over $4,000 and Non-Homestead 40% (Dollars)	Machinery Permanently Attached to Real Estate 33⅓% (Dollars)	Total Assessed Value (Dollars)	Total Assessed Value on Equalized by the Board of Review (Dollars)	Final Equalized Value (Dollars)
1			NE¼ of NE¼	2	143	25		46															
2			NW¼ of NE¼																				
3			SW¼ of NE¼																				
4			SE¼ of NE¼																				
5	Charles & Barbara Jolinek		190' of 71.390' of Lt. 300' of Lot 3						no	yes	T	9			9		3				3		
6			NE¼ of NW¼																				
7	George Anderson		Lot 3 less 1 acre				47.40		yes	"	F	400			400	80					80		
8	Victor K. & Myrtle V. Bullock		SW¼ of NW¼				40		"	"	F	365	45		410	82					82		
9	" " "		SE¼ of NW¼ Lot 4				29.75		"	"	F	295			295	45					45		
10																							
11	" " "		NE¼ of SW¼				40		"	"	T	320			320	64					64		
12	Ned A. Severson		NW¼ of SW¼				40		no	"	T	270			270		90				90		
13	" "		SW¼ of SW¼				40		"	"	F	354			354		118				118		
14	Ernest A. & Lillie E. Lindberg		SE¼ of SW¼				40		yes	"	T	120			120	24					24		
15	Martha Grange Incorporated #205		Part of Lot 3				14		no	"	R	14	800 / 1300		816 / 1314		272 / 438				272 / 438		272
16			NE¼ of SE¼																				
17			NW¼ of SE¼																				
18			SW¼ of SE¼																				
19			SE¼ of SE¼																				
20																							
							191.15					2077	847 / 1345		2924 / 3422	295	483 / 649				778 / 944		

	Sold for Taxes	Valuations by School Districts as Equalized by Department of Taxation: Levying Board Meeting Date (Month / Day)	District No. / Rate Mills	District No. / Rate Mills	District No. / Rate Mills	District No. / Rate Mills	District No. / Rate Mills	Tax Including Rate Homestead	State Tax on Non-Homestead	Special Taxes	Total Taxes		Paid	When Paid (Month Day Year)	Number of Receipt	March Settlement 1955	June Settlement 1955	Penalty	November Settlement 1955	Penalty	Collections to First Monday in January 1956	Penalty	Delinquent on First Monday in January 1956	Total Delinquent Tax and Penalty	Remarks
		Dollars	Dollars	Dollars	Dollars	Dollars	Dollars	$ cts.	$ cts.	$ cts.	$ cts.					$ cts.	$ cts.	$ cts.	$ cts.	$ cts.	$ cts.	$ cts.	$ cts.	$ cts.	
1												1													
2												2													
3												3													
4												4													
5		3						50	07		52	5												52.57	
6												6													
7	SOLD FOR TAXES	4 80						13 22			13 22	7												13 22	
8		4 82						12 56			12 56	8	2nd Half Paid / Net Half Paid	OCT 3 1955 / MAY 31 1955			6 28		6 28						
9		4 45						7 44			7 44	9	2nd Half Paid / Net Half Paid	OCT 3 1955 / MAY 31 1955	10625 / 10896		3 72		3 72						
10												10													
11		4 64						10 58			10 58	11	2nd Half Paid / Net Half Paid	OCT 31 1955 / MAY 31 1955			5 29		5 29						
12		90						14 88	46		15 34	12	PAID IN FULL	APR 5 1955	15897		15 34								
13		118						17 50	62		20 12	13	PAID IN FULL	APR 5 1955			20 12								
14		4 24						3 96			3 96	14	2nd Half Paid	OCT 17 1955	17363				3 96	14					
15	SOLD FOR TAXES	272						44 96	1 42		46 38	15												46 35	
16												16													
17												17													
18												18													
19												19													
20												20													
		4 296 / 4 83 / 778						128 60	2 52		131 12						51 25		19 75					60 12	

Assessment Roll and Tax List of Real Property in the Town of Pinney

Cass County, Minnesota, for Taxes for the Year 1954.

Form ECD (54) Wide-Line Ruled, Minnesota

*Indicate Type of Property: R-Residential, C-Commercial, I-Industrial, U-Utility, F-Farm

	In Whose Name Assessed	To Whom Transferred	Subdivision	Sec. or Lot	Town or Block	Rng	Number of Acres of Land (Acres / 100ths)	No. School District	Indicate Homestead Tax or No	Indicate Additional Tax or No	*Indicate Type of Property	Land Exclusive of Structures and Improvements (Dollars)	Buildings and Other Structures (Dollars)	Machinery Permanently Attached to Real Estate (Dollars)	Total True and Full Value (Dollars)	Rural: Homestead Up to $1,000 20% (Dollars)	Rural: Over $1,000 and Non-Homestead 33⅓% (Dollars)	All Other: Homestead Up to $1,000 25% (Dollars)	All Other: Over $1,000 and Non-Homestead 40% (Dollars)	All Other: Machinery Permanently Attached to Real Estate 33⅓% (Dollars)	Total Assessed Value (Dollars)	Total Assessed Value as Equalized by the Board of Review (Dollars)	Final Equalized Value (Dollars)
1	~~William L & Betty Lindemann~~		NE¼ of NE¼ Lot 1	3	144	25	41.42	46	yes	yes	F	315	100		415	83					83		
2	William L & Betty Lindemann		NW¼ of NE¼ Lot 2				41.25		"	"	T	275			275	55					55		
3	Joseph E & Lottie Severson		SW¼ of NE¼				40		"	"	T	200			200	40					40		
4	" " "		SE¼ of NE¼				40		"	"	F	210	220 TB change		430	182					182		
5																							
6	Ned & Arlene Severson		NE¼ of NW¼ Lot 3				41.08		"	"	F	460	360 TB change		820	144					144		
7	" " "		NW¼ of NW¼ Lot 4				40.90		"	"	F	275			275	55					55		
	U. S. of America		SW¼ of NW¼																				
9	Ned & Arlene Severson		SE¼ of NW¼				40		"	"	T	200			200	40					40		
10																							
11	" " "		NE¼ of SW¼				40		"	"	T	160			160	32					32		
12			NW¼ of SW¼																				
	U. S. of America																						
14	Joseph E & Lottie Severson		SW¼ of SW¼				40		"	"	F	320			320	64					64		
15																							
16	" " "		NE¼ of SE¼				40		"	"	F	475			475	95					95		
17	" " "		NW¼ of SE¼				40		"	"	T	130			130	26					26		
18	" " "		SW¼ of SE¼				40		"	"	F	445			445	89					89		
19	" " "		SE¼ of SE¼				40		"	"	F	575			575	115					115		
20																							
							524.60					4040	1060		5100	1020					1020		

	Sold for Taxes	Valuations of School Districts as Equalized by Department of Taxation (District No. / Rate ... Mills)	Tax including State Homestead ... Mills	State Tax on Non-Homestead 57 Mills	Special Taxes	Total Taxes	Paid	When Paid (Month Day Year)	Number of Receipt	March Settlement 1953	June Settlement 1953	Penalty	November Settlement 1953	Penalty	Collections to First Monday in January 1956	Penalty	Delinquent on First Monday in January 1956	Total Delinquent Tax and Penalty	Remarks
1	BOLD FOR TAXES	H 83	137			137	PAID IN FULL	OCT 31 1955	15763				13.70	48					
2		H 55	91			91	2nd Half Paid	AUG 1 1955	3357				45.50						
							1st Half Paid	APR 5 1955	5498										
3		H 40	66			66	PAID IN FULL	APR 5 1955			66								
4		H 182	300			300	PAID IN FULL	APR 5 1955	5496		300								
5																			
6		H 144	238			238	PAID IN FULL	APR 5 1955			238								
7		H 55	91			91	PAID IN FULL	APR 5 1955	5497		91								
8																			
9		H 40	66			66	PAID IN FULL	APR 5 1955	5497		66								
10																			
11		H 32	52			52	PAID IN FULL	APR 5 1955	5497		52								
12																			
13																			
14		H 64	105			105	PAID IN FULL	APR 5 1955	5496		105								
15																			
16		H 95	157			157	PAID IN FULL	APR 5 1955			157								
17		H 26	43			43	PAID IN FULL	APR 5 1955	5496		43								
18		H 89	147			147	PAID IN FULL	APR 5 1955			147								
19		H 115	190			190	PAID IN FULL	APR 5 1955			190								
20																			
		H 1020	1686			1686					1503		182						

Assessment Roll and Tax List of Real Property in the Town of Pinney

Cass County, Minnesota, for Taxes for the Year 1954.

Form SCD 1541 Rev. 5-1-54 Prepared by Minnesota Tax Commission

*Indicate Type of Property: R-Residential, C-Commercial, I-Industrial, U-Utility, F-Farm

	In Whose Name Assessed	To Whom Transferred	Description of Property: Subdivision	Sec. or Lot	Town or Block	Rng	Number of Acres of Land (Acres / 100ths)	No. School District	Indicate Homestead Tax or No.	Indicate Agricultural Tax or No.	* Indicate Type of Property	True and Full Valuations: Land Exclusive of Structures and Improvements (Dollars)	Buildings and Other Structures (Dollars)	Machinery Permanently Attached to Real Estate (Dollars)	Total True and Full Value (Dollars)	Assessed Valuations: Rural: Homestead Up to $4,000 20% (Dollars)	Rural: Over $4,000 and Non-Homestead 33⅓% (Dollars)	All Other: Homestead Up to $4,000 25% (Dollars)	All Other: Over $4,000 and Non-Homestead 40% (Dollars)	Machinery Permanently Attached to Real Estate 33⅓% (Dollars)	Total Assessed Value (Dollars)	Total Amount Value as Equalized by the Board of Review (Dollars)	Final Equalized Value (Dollars)
1	State of Minnesota		SE¼ of NE¼	Lot 1	4	143	25		(Un)														
2	State of Minnesota		NW¼ of NE¼	Lot 2																			
3	State of Minnesota		SW¼ of NE¼																				
4	State of Minnesota		SE¼ of NE¼																				
5																							
6	U. S. of America		NE¼ of NW¼	Lot 3																			
7	State of Minnesota		NW¼ of NW¼	Lot 4																			
8	State of Minnesota		SW¼ of NW¼																				
9	State of Minnesota		SE¼ of NW¼																				
10																							
11	State of Minnesota		NE¼ of SW¼																				
12	State of Minnesota		NW¼ of SW¼																				
13	State of Minnesota		SW¼ of SW¼																				
14	State of Minnesota		SE¼ of SW¼																				
15																							
16	State of Minnesota		NE¼ of SE¼																				
17	State of Minnesota		NW¼ of SE¼																				
18	State of Minnesota		SW¼ of SE¼																				
19	State of Minnesota		SE¼ of SE¼																				
20																							

	Sold for Taxes	Valuations by School Districts as Equalized by Department of Taxation: District No. ..... Rate ..... Mills (Dollars)	District No. ..... Rate ..... Mills (Dollars)	District No. ..... Rate ..... Mills (Dollars)	District No. ..... Rate ..... Mills (Dollars)	District No. ..... Rate ..... Mills (Dollars)	District No. ..... Rate ..... Mills (Dollars)	Tax including State Homestead ..... Mills ($ cts.)	State Tax on Non-Homestead ..... Mills ($ cts.)	Special Taxes ($ cts.)	Total Taxes ($ cts.)		Paid	When Paid: Month Day Year	Number of Receipt	March Settlement 1955 ($ cts.)	June Settlement 1955 ($ cts.)	Penalty ($ cts.)	November Settlement 1955 ($ cts.)	Penalty ($ cts.)	Collections to First Monday in January 1956 ($ cts.)	Penalty ($ cts.)	Delinquent on First Monday in January 1956 ($ cts.)	Total Delinquent Tax and Penalty ($ cts.)	Remarks
1												1													
2												2													
3												3													
4												4													
5												5													
6												6													
7												7													
8												8													
9												9													
10												10													
11												11													
12												12													
13												13													
14												14													
15												15													
16												16													
17												17													
18												18													
19												19													
20												20													

Assessment Roll and Tax List of Real Property in the Town of Torney, Cass County, Minnesota, for Taxes for the Year 1954.

Form 3CD (54) [illegible]

*Indicate Type of Property: R - Residential, C - Commercial, I - Industrial, U - Utility, F - Farm

Owner	Description of Property	Subdivision	Sec. or Lot	Town or Block	Rng	Number of Acres of Land (Acres / 100ths)	No. School District	Indicate Land Tax or No	Indicate Land Tax or No	Indicate Type of Property	True and Full Valuations: Land Exclusive of Structures and Improvements (Dollars)	Buildings and Other Structures (Dollars)	Machinery Permanently Attached to Real Estate (Dollars)	Total True and Full Value (Dollars)	Assessed Valuations: Rural: Homestead Up to $4,000 20% (Dollars)	Rural: Over $4,000 and Non-Homestead 33⅓% (Dollars)	All Other: Homestead Up to $4,000 25% (Dollars)	All Other: Over $4,000 and Non-Homestead 40% (Dollars)	All Other: Machinery Permanently Attached to Real Estate 33⅓% (Dollars)	Total Assessed Value (Dollars)	Total Assessed Value Equalized by the Board of Review (Dollars)	Final Equalized Value (Dollars)
State of Minnesota	1	N ½ of N E ¼	Lot 1	5	143	25		Yes														
State of Minnesota	2	N W ¼ of N E ¼	Lot 2																			
State of Minnesota	3	S W ¼ of N E ¼																				
State of Minnesota	4	S E ¼ of N E ¼																				
	5																					
State of Minnesota	6	N ½ of N W ¼	Lot 3																			
U. S. of America	7	N W ¼ of N W ¼	Lot 4																			
U. S. of America	8	S W ¼ of N W ¼																				
U. S. of America	9	S E ¼ of N W ¼																				
	10																					
State of Minnesota	11	N E ¼ of S W ¼																				
State of Minnesota	12	N W ¼ of S W ¼																				
State of Minnesota	13	S W ¼ of S W ¼																				
State of Minnesota	14	S E ¼ of S W ¼																				
	15																					
U. S. of America	16	N E ¼ of S E ¼																				
State of Minnesota	17	N W ¼ of S E ¼																				
State of Minnesota	18	S W ¼ of S E ¼																				
U. S. of America	19	S E ¼ of S E ¼																				
	20																					

Sold for Taxes	Validations by School Districts as Equalized by Department of Taxation: District No. ..... Rate ..... Mills (Dollars)	District No. ..... Rate ..... Mills (Dollars)	District No. ..... Rate ..... Mills (Dollars)	District No. ..... Rate ..... Mills (Dollars)	District No. ..... Rate ..... Mills (Dollars)	District No. ..... Rate ..... Mills (Dollars)	Tax Including State Homestead ..... Mills ($ cts.)	State Tax on Non-Homestead ..... Mills ($ cts.)	Special Taxes ($ cts.)	Total Taxes ($ cts.)		Paid	When Paid (Month Day Year)	Number of Receipt	March Settlement 1955 ($ cts.)	June Settlement 1955 ($ cts.)	Penalty ($ cts.)	November Settlement 1955 ($ cts.)	Penalty ($ cts.)	Collection to First Monday in January 1956 ($ cts.)	Penalty ($ cts.)	Delinquent on First Monday in January 1956 ($ cts.)	Total Delinquent Tax and Penalty ($ cts.)	Remarks
											1													
											2													
											3													
											4													
											5													
											6													
											7													
											8													
											9													
											10													
											11													
											12													
											13													
											14													
											15													
											16													
											17													
											18													
											19													
											20													

Assessment Roll and Tax List of Real Property in the Town of Dorsey

Cass County, Minnesota, for Taxes for the Year 1954.

Form ICD (54) [illegible]

*Indicate Type of Property: R - Residential, C - Commercial, I - Industrial, U - Utility, F - Farm

		IN WHOSE NAME ASSESSED	TO WHOM TRANSFERED	DESCRIPTION OF PROPERTY: SUBDIVISION	Sec. or Lot	Town or Block	Rng	Number of Acres of Land: Acres	Hdths	No. School District	Indicate Homestead Yes or No	Indicate Veteran Yes or No	*Indicate Type of Property	TRUE AND FULL VALUATIONS: LAND Exclusive of Structures and Improvements	BUILDINGS and Other Structures	MACHINERY Permanently Attached to Real Estate	TOTAL True and Full Value	ASSESSED VALUATIONS: RURAL: Homestead Up to $1,000 20%	RURAL: Over $1,000 and Non-Homestead 33⅓%	ALL OTHER: Homestead Up to $1,000 25%	ALL OTHER: Over $1,000 and Non-Homestead 40%	MACHINERY Permanently Attached to Real Estate 33⅓%	TOTAL ASSESSED VALUE	Total Amount Value as Equalized by the Board of Review	FINAL EQUALIZED VALUE
								Acres	100ths					Dollars	Dollars	Dollars	Dollars	Dollars	Dollars	Dollars	Dollars	Dollars	Dollars	Dollars	Dollars
U. S. of America	1			NE¼ of NE¼ Lot 1	6	143	25			2	No														
U. S. of America	2			NW¼ of NE¼ Lot 2																					
State of Minnesota	3			SW¼ of NE¼																					
State of Minnesota	4			SE¼ of NE¼																					
	5																								
U. S. of America	6			NE¼ of NW¼ Lot 3																					
U. S. of America	7			NW¼ of NW¼ Lot 4																					
U. S. of America	8			SW¼ of NW¼ Lot 5																					
U. S. of America	9			SE¼ of NW¼																					
	10																								
U. S. of America	11			NE¼ of SW¼																					
U. S. of America	12			NW¼ of SW¼ Lot 6																					
U. S. of America	13			SW¼ of SW¼ Lot 7																					
U. S. of America	14			SE¼ of SW¼																					
	15																								
State of Minnesota	16			NE¼ of SE¼																					
State of Minnesota	17			NW¼ of SE¼																					
U. S. of America	18			SW¼ of SE¼																					
State of Minnesota	19			SE¼ of SE¼																					
	20																								

	SOLD FOR TAXES	VALUATIONS BY SCHOOL DISTRICTS AS EQUALIZED BY DEPARTMENT OF TAXATION: District No. ..... Rate ..... Mills	District No. ..... Rate ..... Mills	District No. ..... Rate ..... Mills	District No. ..... Rate ..... Mills	District No. ..... Rate ..... Mills	District No. ..... Rate ..... Mills	Tax including State Homestead ..... Mills	State Tax on Non-Homestead ..... Mills	SPECIAL TAXES	TOTAL TAXES		PAID	WHEN PAID: Month Day Year	Number of Receipt	March Settlement 1955	June Settlement 1955	Penalty	November Settlement 1955	Penalty	Collections to First Monday in January 1956	Penalty	Delinquent on First Monday in January 1956	Total Delinquent Tax and Penalty	REMARKS
		Dollars	Dollars	Dollars	Dollars	Dollars	Dollars	$ cts.	$ cts.	$ cts.	$ cts.					$ cts.	$ cts.	$ cts.	$ cts.	$ cts.	$ cts.	$ cts.	$ cts.	$ cts.	
1												1													
2												2													
3												3													
4												4													
5												5													
6												6													
7												7													
8												8													
9												9													
10												10													
11												11													
12												12													
13												13													
14												14													
15												15													
16												16													
17												17													
18												18													
19												19													
20												20													

Assessment Roll and Tax List of Real Property in the Town of Pierz

Cass County, Minnesota, for Taxes for the Year 1954.

Form SCD (34) [illegible]

*Indicate Type of Property: R - Residential, C - Commercial, I - Industrial, U - Utility, F - Farm

	In Whose Name Assessed	To Whom Transferred	Description of Property: Subdivision	Sec. or Lot	Town or Block	Rng	Number of Acres of Land: Acres	Tenths	No. School District	Indicate Homestead Tax as Yes or No	Indicate Exemption Total Tax as Yes or No	*Indicate Type of Property	True and Full Valuations: Land Exclusive of Structures and Improvements (Dollars)	Buildings and Other Structures (Dollars)	Machinery Permanently Attached to Real Estate (Dollars)	Total True and Full Value (Dollars)	Assessed Valuations: Rural: Homestead Up to $1,000 20% (Dollars)	Rural: Over $1,000 and Non-Homestead 33⅓% (Dollars)	All Other: Homestead Up to $1,000 25% (Dollars)	All Other: Over $1,000 and Non-Homestead 40% (Dollars)	Machinery Permanently Attached to Real Estate 33⅓% (Dollars)	Total Assessed Value (Dollars)	Total Assessed Value as Equalized by the Board of Review (Dollars)	Final Equalized Value (Dollars)
	State of Minnesota		NE¼ of NE¼				7	43.25		Ann														
2	U. S. of America		NW¼ of NE¼																					
3	U. S. of America		SW¼ of NE¼																					
4	U. S. of America		SE¼ of NE¼																					
5																								
6	U. S. of America		NE¼ of NW¼																					
7	U. S. of America		NW¼ of NW¼ Lot 1																					
8	U. S. of America		SW¼ of NW¼ Lot 2																					
9	U. S. of America		SE¼ of NW¼																					
10																								
11	U. S. of America		NE¼ of SW¼																					
12	U. S. of America		NW¼ of SW¼ Lot 3																					
13	U. S. of America		SW¼ of SW¼ Lot 4																					
14	U. S. of America		SE¼ of SW¼																					
15																								
16	U. S. of America		NE¼ of SE¼																					
17	U. S. of America		NW¼ of SE¼																					
18	U. S. of America		SW¼ of SE¼																					
19	U. S. of America		SE¼ of SE¼																					
20																								

	Sold for Taxes	Valuations by School Districts as Equalized by Department of Taxation: District No. ..... Rate ..... Mills (Dollars)	District No. ..... Rate ..... Mills (Dollars)	District No. ..... Rate ..... Mills (Dollars)	District No. ..... Rate ..... Mills (Dollars)	District No. ..... Rate ..... Mills (Dollars)	District No. ..... Rate ..... Mills (Dollars)	Tax including State Homestead ..... Mills ($ cts.)	State Tax on Non-Homestead ..... Mills ($ cts.)	Special Taxes ($ cts.)	Total Taxes ($ cts.)	Paid	When Paid: Month	Day	Year	Number of Receipt	March Settlement 1955 ($ cts.)	June Settlement 1955 ($ cts.)	Penalty ($ cts.)	November Settlement 1955 ($ cts.)	Penalty ($ cts.)	Collections to First Monday in January 1956 ($ cts.)	Penalty ($ cts.)	Delinquent on First Monday in January 1956 ($ cts.)	Total Delinquent Tax and Penalty ($ cts.)	Remarks
1												1														
2												2														
3												3														
4												4														
5												5														
6												6														
7												7														
8												8														
9												9														
10												10														
11												11														
12												12														
13												13														
14												14														
15												15														
16												16														
17												17														
18												18														
19												19														
20												20														

Assessment Roll and Tax List of Real Property in the Town of Pine

Cass County, Minnesota, for Taxes for the Year 1954.

Form ACD (14) 31,000 Save Money, Minneapolis

*Indicate Type of Property: R - Residential, C - Commercial, I - Industrial, U - Utility, F - Farm

In Whose Name Assessed	To Whom Transferred		Description of Property: Subdivision	Sec. or Lot	Town. or Block	Rng	Number of Acres of Land: Acres	Units	No. School District	Indicate Homestead Tax or No	Indicate Agricultural Tax or No	Indicate Type of Property	True and Full Valuations: Land Exclusive of Structures and Improvements (Dollars)	Buildings and Other Structures (Dollars)	Machinery Permanently Attached to Real Estate (Dollars)	Total True and Full Value (Dollars)	Assessed Valuations: Rural: Homestead Up to $6,000 20% (Dollars)	Rural: Over $6,000 and Non-Homestead 33⅓% (Dollars)	All Other: Homestead Up to $1,000 25% (Dollars)	All Other: Over $1,000 and Non-Homestead 40% (Dollars)	All Other: Machinery Permanently Attached to Real Estate 33⅓% (Dollars)	Total Assessed Value (Dollars)	Total Assessed Value as Equalized by the Board of Review (Dollars)	Final Equalized Value (Dollars)
State of Minnesota		1	NE¼ of NE¼	8	143	25			Wm															
State of Minnesota		2	NW¼ of NE¼																					
U.S. of America		3	SW¼ of NE¼																					
State of Minnesota		4	SE¼ of NE¼																					
		5																						
State of Minnesota		6	NE¼ of NW¼																					
U.S. of America		7	NW¼ of NW¼																					
U.S. of America		8	SW¼ of NW¼																					
State of Minnesota		9	SE¼ of NW¼																					
		10																						
State of Minnesota		11	NE¼ of SW¼																					
State of Minnesota		12	NW¼ of SW¼																					
U.S. of America		13	SW¼ of SW¼																					
U.S. of America		14	SE¼ of SW¼																					
		15																						
State of Minnesota		16	NE¼ of SE¼																					
State of Minnesota		17	NW¼ of SE¼																					
State of Minnesota		18	SW¼ of SE¼																					
State of Minnesota		19	SE¼ of SE¼																					
		20																						

	Sold for Taxes	Validations by School Districts as Equalized by Department of Taxation: District No. ..... Rate ..... Mills (Dollars)	District No. ..... Rate ..... Mills (Dollars)	District No. ..... Rate ..... Mills (Dollars)	District No. ..... Rate ..... Mills (Dollars)	District No. ..... Rate ..... Mills (Dollars)	District No. ..... Rate ..... Mills (Dollars)	Tax including State Homestead ..... Mills ($ cts.)	State Tax on Non-Homestead ..... Mills ($ cts.)	Special Taxes ($ cts.)	Total Taxes ($ cts.)		Paid	When Paid: Month Day Year	Number of Receipt	March Settlement 1955 ($ cts.)	June Settlement 1955 ($ cts.)	Penalty ($ cts.)	November Settlement 1955 ($ cts.)	Penalty ($ cts.)	Collections to First Monday in January 1956 ($ cts.)	Penalty ($ cts.)	Delinquent on First Monday in January 1956 ($ cts.)	Total Delinquent Tax and Penalty ($ cts.)	Remarks
1												1													
2												2													
3												3													
4												4													
5												5													
6												6													
7												7													
8												8													
9												9													
10												10													
11												11													
12												12													
13												13													
14												14													
15												15													
16												16													
17												17													
18												18													
19												19													
20												20													

Form SCD (34) DELLA-PATZ PRINT, MINNEAPOLIS

Assessment Roll and Tax List of Real Property in the Town of Pleasant, Cass County, Minnesota, for Taxes for the Year 1954.

*Indicate Type of Property: R - Residential, C - Commercial, I - Industrial, U - Utility, F - Farm

	IN WHOSE NAME ASSESSED	TO WHOM TRANSFERRED		DESCRIPTION OF PROPERTY: SUBDIVISION	Sec. or Lot	Town or Block	Rng	Number of Acres of Land: Acres	100ths	No. School District	Indicates Homestead Tax or No	Indicates Agricultural Tax or No	*Indicates Type of Property	TRUE AND FULL VALUATIONS: LAND Exclusive of Structures and Improvements (Dollars)	BUILDINGS and Other Structures (Dollars)	MACHINERY Permanently Attached to Real Estate (Dollars)	TOTAL True and Full Value (Dollars)	ASSESSED VALUATIONS: RURAL: Homestead Up to $4,000 20% (Dollars)	RURAL: Over $4,000 and Non-Homestead 33⅓% (Dollars)	ALL OTHER: Homestead Up to $4,000 25% (Dollars)	ALL OTHER: Over $4,000 and Non-Homestead 40% (Dollars)	ALL OTHER: MACHINERY Permanently Attached to Real Estate 33⅓% (Dollars)	TOTAL ASSESSED VALUE (Dollars)	Total Assessed Value as Equalized by the Board of Review (Dollars)	FINAL EQUALIZED VALUE (Dollars)
1	State of Minnesota			NE ¼ of NE ¼	9	143	25			24															
2	State of Minnesota			NW ¼ of NE ¼																					
3	State of Minnesota			SW ¼ of NE ¼																					
4	State of Minnesota			SE ¼ of NE ¼																					
5																									
6	State of Minnesota			NE ¼ of NW ¼																					
7	U. S. of America			NW ¼ of NW ¼																					
8	U. S. of America			SW ¼ of NW ¼																					
9	State of Minnesota			SE ¼ of NW ¼																					
10																									
11	State of Minnesota			NE ¼ of SW ¼																					
12	State of Minnesota			NW ¼ of SW ¼																					
13	U. S. of America			SW ¼ of SW ¼																					
14	State of Minnesota			SE ¼ of SW ¼																					
15																									
16	Clarence H. Cotter & Helen			NE ¼ of SE ¼				40			MO	yes	T	195			195		65				65		
17	U. S. of America			NW ¼ of SE ¼																					
18	U. S. of America			SW ¼ of SE ¼																					
19	H. William Swenson			SE ¼ of SE ¼				40			MO		T	171			171		57				57		
20																									
								40						366			366		122				122		

	SOLD FOR TAXES	VALUATIONS BY SCHOOL DISTRICTS AS EQUALIZED BY DEPARTMENT OF TAXATION: District No. / Rate ... Mills (Dollars)	District No. / Rate ... Mills (Dollars)	District No. / Rate ... Mills (Dollars)	District No. / Rate ... Mills (Dollars)	District No. / Rate ... Mills (Dollars)	District No. / Rate ... Mills (Dollars)	Tax including State Homestead ... Mills ($ cts.)	State Tax on Non-Homestead 5 Mills ($ cts.)	SPECIAL TAXES ($ cts.)	TOTAL TAXES ($ cts.)		PAID	WHEN PAID: Month Day Year	Number of Receipt	March Settlement 1955 ($ cts.)	June Settlement 1955 ($ cts.)	Penalty ($ cts.)	November Settlement 1955 ($ cts.)	Penalty ($ cts.)	Collections to First Monday in January 1956 ($ cts.)	Penalty ($ cts.)	Delinquent on First Monday in January 1956 ($ cts.)	Total Delinquent Tax and Penalty ($ cts.)	REMARKS
1												1													
2												2													
3												3													
4												4													
5												5													
6												6													
7												7													
8												8													
9												9													
10												10													
11												11													
12												12													
13												13													
14												14													
15												15													
16			65					1316	34		1350	16	Second Half Paid 1st Half Paid	OCT 31 1955 MAY 31 1955	5626 12297		675		675						
17												17													
18												18													
19			57					1164	30		1194	19	2nd Half Paid 1st Half Paid	OCT 31 1955 MAY 31 1956	12497 12496		597		597						
20												20													
			122					2480	64		2544						1272		1272						

Assessment Roll and Tax List of Real Property in the Town of Cass County, Minnesota, for Taxes for the Year 1954.

Form SCD (54) MUR-DEC PRINT, MINNESOTA

*Indicate Type of Property: R - Residential, C - Commercial, I - Industrial, U - Utility, F - Farm

	IN WHOSE NAME ASSESSED	TO WHOM TRANSFERRED		DESCRIPTION OF PROPERTY: SUBDIVISION	Sec. or Lot	Town or Block	Rng	Number of Acres of Land: Acres	100ths	*Sch. School District	Indicate Homestead Tax or No	Indicate Agricultural Tax or No	*Indicate Type of Property	TRUE AND FULL VALUATIONS: LAND Exclusive of Structures and Improvements	BUILDINGS and Other Structures	MACHINERY Permanently Attached to Real Estate	TOTAL True and Full Value	ASSESSED VALUATIONS: RURAL: Homestead Up to $1,000 20%	RURAL: Over $1,000 and Non-Homestead 33⅓%	ALL OTHER: Homestead Up to $1,000 25%	ALL OTHER: Over $1,000 and Non-Homestead 40%	ALL OTHER: MACHINERY Permanently Attached to Real Estate 33⅓%	TOTAL ASSESSED VALUE	Total Assessed Value as Equalized by the Board of Review	FINAL EQUALIZED VALUE
								Acres	100ths					Dollars	Dollars	Dollars	Dollars	Dollars	Dollars	Dollars	Dollars	Dollars	Dollars	Dollars	Dollars
	Ella Boileau		1	NE¼ of NE¼	10	143	25	40		H6	yes	yes	F	405			405	81					81		
	State of Minnesota		2	NW¼ of NE¼																					
	Ella Boileau		3	SW¼ of NE¼				40			11	"	F	325			325	65					65		
	"		4	SE¼ of NE¼				40			11	"	F	450			450	90					90		
			5																						
	State of Minnesota		6	NE¼ of NW¼																					
	State of Minnesota		7	NW¼ of NW¼																					
	State of Minnesota		8	SW¼ of NW¼																					
	Laura B. Boileau		9	SE¼ of NW¼				40			No	"	T	159			159		53				53		
			10																						
	Ella Boileau		11	NE¼ of SW¼				40			yes	"	T	220			220	44					44		
	Clarence H. & Esther L. Liebl		12	NW¼ of SW¼				40			no	"	F	300			300		100				100		
	H. William Swenson		13	SW¼ of SW¼				40			11	"	F	297			297		99				99		
	Ella Boileau		14	SE¼ of SW¼				40			yes	"	T	250			250	50					50		
			15																						
	" "		16	NE¼ of SE¼				40			yes	"	F	540			540	108					108		
	" "		17	NW¼ of SE¼				40			11	"	F	600			600	120					120		
	" "		18	SW¼ of SE¼				40			11	"	F	345	695		1040	208					208		
	" "		19	SE¼ of SE¼				40			11	"	F	470			470	94					94		
			20																						
								880						4361	695		5056	860	252				1112		

	SOLD FOR TAXES	VALUATIONS BY SCHOOL DISTRICTS AS EQUALIZED BY DEPARTMENT OF TAXATION: District No. 14 Rate 78 Mills	District No.... Rate.... Mills	District No.... Rate.... Mills	District No.... Rate.... Mills	District No.... Rate.... Mills	District No.... Rate.... Mills	Tax including State Homestead ....Mills	State Tax on Non-Homestead 5¼ Mills	SPECIAL TAXES	TOTAL TAXES		PAID	WHEN PAID Month Day Year	Number of Receipt	March Settlement 1955	June Settlement 1955	Penalty	November Settlement 1955	Penalty	Collections to First Monday in January 1956	Penalty	Delinquent on First Monday in January 1956	Total Delinquent Tax and Penalty	REMARKS
		Dollars	Dollars	Dollars	Dollars	Dollars	Dollars	$ cts.	$ cts.	$ cts.	$ cts.					$ cts.	$ cts.	$ cts.	$ cts.	$ cts.	$ cts.	$ cts.	$ cts.	$ cts.	
1		H 81						13 40			13 40	1	Balance Paid Part Paid	OCT 31 1955 MAY 31 1955			6 70		6 70						
2												2													
3		H 65						10 74			10 74	3	Balance Paid Part Paid	OCT 31 1955 MAY 31 1955			5 37		5 37						
4		H 40						14 88			14 88	4	Balance Paid Part Paid	OCT 31 1955 MAY 31 1955			7 44		7 44						
5												5			12 99										
6												6			15 62										
7												7													
8												8													
9		53						8 76	4 28		9 04	9	Balance Paid Part Paid	OCT 31 1955 MAY 31 1955			4 52		4 52						
10												10													
11		H 44						7 28			7 28	11	Balance Paid Part Paid	OCT 31 1955 MAY 31 1955	15624 12099		3 64		3 64						
12		100						16 54	52		17 06	12	2nd Half Paid 1st Half Paid	OCT 31 1955 MAY 31 1955	15626 12098		8 53		8 53						
13		44						16 36	52		16 88	13	2nd Half Paid 1st Half Paid	OCT 6 1955 MAY 31 1955	15675 12098		8 44		8 44						
14		H 50						8 26			8 26	14	Balance Paid Part Paid	OCT 31 1955 MAY 31 1955			4 13		4 13						
15												15													
16		H 108						17 86			17 86	16	Balance Paid Part Paid	OCT 31 1955 MAY 31 1955	15624 12099		8 93		8 93						
17		H 120						19 84			19 84	17	Balance Paid Part Paid	OCT 31 1955 MAY 31 1955			9 92		9 92						
18		H 208						34 38			34 38	18	Balance Paid Part Paid	OCT 31 1955 MAY 31 1955			16 69		16 69					1 00	
19		H 94						15 54			15 54	19	Balance Paid Part Paid	OCT 31 1955 MAY 31 1955			7 77		7 77						
20												20													
		H 860 252 110						184 84	1 32		185 16						92 08		92 08					1 00	

Assessment Roll and Tax List of Real Property in the Town of Pleasant, Cass County, Minnesota, for Taxes for the Year 1954.

Form SCD (147) [illegible]

*Indicate Type of Property: R-Residential, C-Commercial, I-Industrial, U-Utility, F-Farm

	In Whose Name Assessed	To Whom Transferred	Description of Property: Subdivision	Sec. or Lot	Town. or Block	Rng	Number of Acres of Land (Acres / Tenths)	No. School District	Indicate Homestead Yes or No	Indicate Agricultural Land Yes or No	*Indicate Type of Property	True and Full Valuations: Land Exclusive of Structures and Improvements	Buildings and Other Structures	Machinery Personally Assessed to Real Estate	Total True and Full Value	Assessed Valuations: Rural: Homestead Up to $1,000 20%	Rural: Over $1,000 and Non-Homestead 33⅓%	All Other: Homestead Up to $1,000 25%	All Other: Over $1,000 and Non-Homestead 40%	All Other: Machinery Personally Attached to Real Estate 33⅓%	Total Assessed Value	Total Assessed Value as Equalized by the Board of Review	Final Equalized Value
							Acres	Tenths				Dollars	Dollars	Dollars	Dollars	Dollars	Dollars	Dollars	Dollars	Dollars	Dollars	Dollars	Dollars
	State of Minnesota	1	NE¼ of NE¼ Lot 2	11	143	25	40	88	#6														
		2	NW¼ of NE¼																				
	Howard & Donabelle Landey	3	SW¼ of NE¼				40		yes	yes	T	160			160	32					32		
	Ben Bundell Fields & Helen Bundell Fields	4	SE¼ of NE¼ Lot 3				40.25		no	"	F	360			360		120				120		
		5																					
	Ernest A & Lillie F Lindberg	6	(Affected by water reservoir) NE¼ of NW¼				40		yes	"	T	200			200	40					40		
	Nelson & Fern Severson	7	NW¼ of NW¼				40		"	"	F	475			475	95					95		
	Nelson & Fern M. Severson	8	SW¼ of NW¼				40		"	"	F	455			455	91					91		
	Ernest A & Lillie F Lindberg	9	(Affected by water reservoir) SE¼ of NW¼				40		"	"	T	160			160	32					32		
	Clarence & Esther Liden	10	(Part of Tr 14 & Tr 14 Demolished) lying South of Street						yes	"	T	50			50	10					10		
	Ernest A & Lillie F Lindberg	11	NE¼ of SW¼				40		"	"	F	375	40		415	83					83		
	Nelson & Fern Severson	12	NW¼ of SW¼ (Part lying East of Street)				40		"	"	F	330	380		710	142					142		
	Clarence & Esther Liden	13	SW¼ of SW¼				40		"	"	F	525	475		1000	200					200		
	Ernest A & Lillie F Lindberg	14	SE¼ of SW¼				40		"	"	F	525	~~275~~ 250 F.B. change		~~800~~ 775	~~200~~ 155					~~200~~ 155		
		15																					
	Charles Aron	16	NE¼ of SE¼				40		"	"	T	245			245	49					49		
	Howard & Donabelle Landey	17	NW¼ of SE¼				40		"	"	T	240	30		270	54					54		
	Charles Aron	18	SW¼ of SE¼				40		"	"	F	270			270	54					54		
	" "	19	SE¼ of SE¼				40		"	"	F	575	550 F.B. change 700		1125 ~~1275~~	225 ~~255~~					~~225~~ ~~255~~		
		20																					
							601.13					4445	1725		6170	1342	120				1382		

	Sold for Taxes	Valuations by School Districts as Equalized by Department of Taxation: District No. ..... Rate ..... Mills	District No. ..... Rate ..... Mills	District No. ..... Rate ..... Mills	District No. ..... Rate ..... Mills	District No. ..... Rate ..... Mills	District No. ..... Rate ..... Mills	Tax Including State Homestead ..... Mills	State Tax on Non-Homestead 5.77 Mills	Special Taxes	Total Taxes	Paid	When Paid	Number of Receipt	March Settlement 1955	June Settlement 1955	Penalty	November Settlement 1955	Penalty	Collections to First Monday in January 1956	Penalty	Delinquent on First Monday in January 1956	Total Delinquent Tax and Penalty	Remarks
		Dollars	Dollars	Dollars	Dollars	Dollars	Dollars	$ cts.	$ cts.	$ cts.	$ cts.		Month Day Year		$ cts.	$ cts.	$ cts.	$ cts.	$ cts.	$ cts.	$ cts.	$ cts.	$ cts.	
1																								
2																								
3	H	32						5.48			5.48	PAID IN FULL	MAY 31 1955	12301		5.48								
4		120						19.84	6.22		23.46	PAID IN FULL	MAY 31 1955	12300		20.46								
5																								
6	H	40						6.62			6.62	PAID IN FULL	OCT 17 1955	14365				6.62	.23					
7	H	95						15.70			15.70	PAID IN FULL	MAR 21 1955	5872		15.70								
8	H	91						15.04			15.04	PAID IN FULL	MAR 21 1955			15.04								
9	H	32						5.48			5.48	PAID IN FULL	OCT 17 1955	14365				5.48	.18					
10	H	10						1.66			1.66	2nd Half Paid 1st Half Paid	OCT 31 1955 MAY 31 1955	15626 12298		.83		.83						
11	H	83						13.72			13.72	PAID IN FULL	OCT 17 1955	14365				13.72	.48					
12	H	142						23.48			23.48	PAID IN FULL	MAR 21 1955	5872		23.48								
13	H	200						33.06			33.06	2nd Half Paid 1st Half Paid	OCT 31 1955 MAY 31 1955	15626 12297		16.53		16.53						
14	H	155						25.62			25.62	PAID IN FULL	OCT 17 1955	14365				25.62	.90					
15																								
16	H	49						8.10			8.10											8.10	R 8.91	
17	H	54						8.92			8.92	PAID IN FULL	MAY 31 1955	12301		8.92								
18	H	54						8.92			8.92											8.92	R 9.81	
19	H	225						37.20			37.20											37.20	R 40.92	
20																								
	H	1342 40 1382						228.44	6.22		229.06					106.04		68.60				54.22		

Assessment Roll and Tax List of Real Property in the Town of Pennington, Cass County, Minnesota, for Taxes for the Year 1954.

*Indicate Type of Property: R - Residential, C - Commercial, I - Industrial, U - Utility, F - Farm

	In Whose Name Assessed	To Whom Transferred	Description of Property: Subdivision	Sec. or Lot	Town or Block	Rng	Number of Acres of Land (Acres)	(Mills)	No. School District	Indicate Improved Tract or No.	Indicate Equipped Tract or No.	Indicate Type of Property	True and Full Valuations: Land Exclusive of Structures and Improvements (Dollars)	Buildings and Other Structures (Dollars)	Machinery Permanently Attached to Real Estate (Dollars)	Total True and Full Value (Dollars)	Assessed Valuations: Rural: Homestead Up to $4,000 20% (Dollars)	Rural: Over $4,000 and Non-Homestead 33⅓% (Dollars)	All Other: Homestead Up to $1,000 25% (Dollars)	All Other: Over $1,000 and Non-Homestead 40% (Dollars)	Machinery Permanently Attached to Real Estate 33⅓% (Dollars)	Total Assessed Value (Dollars)	Total Assessed Value as Equalized by the Board of Review (Dollars)	Final Equalized Value (Dollars)
1			NE¼ of NE¼	12	143	26	46																	
2			NW¼ of NE¼																					
3			SW¼ of NE¼																					
4			SE¼ of NE¼																					
5																								
6	State of Minnesota		NE¼ of NW¼ Lot 4																					
7	Andra Stockwell		NW¼ of NW¼ Lot 3				58			yes	yes	T	370			370	74					24		
8	Ed. Stockwell		SW¼ of NW¼				40			11	"	F	500			500	100					100		
9	" "		SE¼ of NW¼				40			11	"	F	385	495		880	176					176		
10																								
11			NE¼ of SW¼																					
12			NW¼ of SW¼																					
13			SW¼ of SW¼																					
14			SE¼ of SW¼																					
15																								
16			NE¼ of SE¼																					
17			NW¼ of SE¼																					
18	Gilbert Swenson & Gustav Johnson		SW¼ of SE¼ Lot 8				136.5			no	"	F	109	11		120		40				40		
19			SE¼ of SE¼																					
20																								
							1516.5						1364	506		1870	350	40				390		

	Sold for Taxes	Valuations by School Districts as Equalized by Department of Taxation: District No. 46 Rate 5.4 Mills (Dollars)	District No. ..... Rate ..... Mills (Dollars)	District No. ..... Rate ..... Mills (Dollars)	District No. ..... Rate ..... Mills (Dollars)	District No. ..... Rate ..... Mills (Dollars)	District No. ..... Rate ..... Mills (Dollars)	Tax Including State Homestead ..... Mills ($ cts.)	State Tax on Non-Homestead 5.4 Mills ($ cts.)	Special Taxes ($ cts.)	Total Taxes ($ cts.)		Paid	When Paid (Month Day Year)	Number of Receipt	March Settlement 1955 ($ cts.)	June Settlement 1955 ($ cts.)	Penalty ($ cts.)	November Settlement 1955 ($ cts.)	Penalty ($ cts.)	Collections to Five Months in January 1956 ($ cts.)	Penalty ($ cts.)	Delinquent on Five Months in January 1956 ($ cts.)	Total Delinquent Tax and Penalty ($ cts.)	Remarks
1												1												
2												2												
3												3												
4												4												
5												5												
6												6												
7		H 74						12.24			12.24	7	2nd Half Paid	OCT 31 1955			6.62		6.62					1st unpaid
8		H 100						16.54			16.54	8	1st Half Paid / 2nd Half Paid	MAY 31 1955 / OCT 31 1955	5622		8.27		8.27					
9		H 176						29.10			29.10	9	1st Half Paid / 2nd Half Paid	MAY 31 1955 / OCT 31 1955	12330		14.55		14.55					
10												10												
11												11												
12												12												
13												13												
14												14												
15												15												
16												16												
17												17												
18		40						6.62	2.0		6.62	18	PAID IN FULL	MAY 31 1956	12302		6.62							
19												19												
20												20												
		H 350 40 390						64.50	20		64.70						36.06		29.44					

Assessment Roll and Tax List of Real Property in the Town of Darrow — Cass County, Minnesota, for Taxes for the Year 1954.

Form ACD (111) (Rev. 2-1-54 Revised, 2-1-55)

*Indicate Type of Property: R - Residential, C - Commercial, I - Industrial, U - Utility, F - Farm

In Whose Name Assessed	To Whom Transferred		Description of Property: Subdivision	Sec. or Lot	Town or Block	Reg	Number of Acres of Land: Acres	Tenths	No. School District	Individual Tax in Dollars	Individual Total Tax in Dollars	Individual Total Tax in Dollars	Type of Property	True and Full Valuations: Land Exclusive of Structures and Improvements	Buildings and Other Structures	Machinery Permanently Attached to the Real Estate	Total True and Full Value	Assessed Valuations: Rural: Homestead Up to $4,000 20%	Rural: Over $4,000 and Non-Homestead 33⅓%	All Other: Homestead Up to $5,000 25%	All Other: Over $4,000 and Non-Homestead 40%	Machinery Permanently Attached to Real Estate 33⅓%	Total Assessed Value	Total Assessed Value as Equalized by the Board of Review	Final Equalized Value	Sold for Taxes	Paid	When Paid: Month	Day	Year	Number of Receipt	March Settlement 1955	June Settlement 1955	Penalty	November Settlement 1955	Penalty	Collections to First Monday in January 1956	Penalty	Delinquent on First Monday in January 1956	Total Delinquent Tax and Penalty	Remarks
			Lots 5 & 6 less part N 74 rds of S 6 rds of E 1/2																																							
Robert A. Hixon		1	NE¼ of NE¼	13	142	25	30	10	46	4.40	4.40		T	35			35	7					7																	1.40	
State of Minnesota (Cont to Thomas Hixon)		2	NW¼ of NE¼ Lot 2				40						T	195			195	39					39																			
U. S. of America		3	SW¼ of NE¼																																							
Robert A. Hixon		4	SE¼ of NE¼				40			11			T	195	140		335	67					67																			
James E. Hixon & Jean Jr		5	Exc part of Lots 3 & 4 Long 74 x 78 Goal 1-1							Mu			T	144	51		195		65				65																			
Tony Hixon		6	NE¼ of NW¼				40			46			F	420	46 Elev 378 Change		798	168					168																	20.28	
" "		7	NW¼ of NW¼				40			11			F	395			395	79					79																	13.06	
" "		8	SW¼ of NW¼				40			11			F	235			235	47					47																	7.76	
" "		9	SE¼ of NW¼				40			11			T	200			200	40					40																	6.62	
		10																																								
Tony + Rosemary Katherine Hixon		11	NE¼ of SW¼				40			40			F	279			279		93				93																	15.86	
" "		12	NW¼ of SW¼				40			11			F	459			459		153				153																	26.10	
U. S. of America		13	SW¼ of SW¼																																							
U. S. of America		14	SE¼ of SW¼																																							
		15																																								
Robert + Lois J. Hixon		16	NE¼ of SE¼				40			40			T	175			175	35					35																	5.98	
" "		17	NW¼ of SE¼				40			11			F	410			410	82					82																	13.96	
U. S. of America		18	SW¼ of SE¼																																							
U. S. of America		19	SE¼ of SE¼																																							
		20																																								
							390	10						2142	596		2738	561	311				872																	56.32	

Validations by School Districts as Equalized by Department of Taxation

Sold for Taxes	District No. 1 Rate ... Mills	District No. ... Rate ... Mills	District No. ... Rate ... Mills	District No. ... Rate ... Mills	District No. ... Rate ... Mills	District No. ... Rate ... Mills	Tax Including State Homestead ... Mills	State Tax on Non-Homestead 5 7/2 Mills	Special Taxes	Total Taxes
	Dollars	Dollars	Dollars	Dollars	Dollars	Dollars	$ cts.	$ cts.	$ cts.	$ cts.
Sold for Taxes H	7						7.16			7.16
Sold for Taxes H	39						6.44			6.44
Sold for Taxes H	67						11.08			11.08
	65						10.74	.34		11.08
Sold for Taxes H	165						27.28			27.28
Sold for Taxes H	79						13.06			13.06
Sold for Taxes H	47						7.76			7.76
Sold for Taxes H	40						6.62			6.62
	93						15.38	.48		15.86
	153						25.30	.80		26.10
Sold for Taxes H	35						5.78			5.78
Sold for Taxes H	82						13.56			13.56
H	561 311 872						144.16	1.62		145.78

Paid	When Paid: Month	Day	Year	Number of Receipt	March Settlement 1955	June Settlement 1955	Penalty	November Settlement 1955	Penalty	Collections to First Monday in January 1956	Penalty	Delinquent on First Monday in January 1956	Total Delinquent Tax and Penalty	Remarks
					$ cts.	$ cts.	$ cts.	$ cts.	$ cts.	$ cts.	$ cts.	$ cts.	$ cts.	
													7.16	
Balance Paid Part Paid	OCT 31	1955		1362 12332		3.28		3.16						
													11.08	
PAID IN FULL	MAY 31	1956		12303		11.08								
													27.28	
													13.06	
													7.76	
													6.62	
PAID IN FULL	APR 15	1955		4920		15.86								
PAID IN FULL	APR 15	1955				26.10								
													5.78	
													13.56	
						56.32		3.16					7.60	

Assessment Roll and Tax List of Real Property in the Town of Derry, Cass County, Minnesota, for Taxes for the Year 1954.

Form 3CD (54) [illegible]

*Indicate Type of Property: R-Residential, C-Commercial, I-Industrial, U-Utility, F-Farm

	In Whose Name Assessed	To Whom Transferred		Description of Property: Subdivision	Sec. or Lot	Town or Block	Rng	Number of Acres of Land: Acres	100ths	Sch. Dist.	Indicate Homestead Tax or No	Indicate Agricultural Tax or No	Indicate Type of Property*	True and Full Valuations: Land Exclusive of Structures and Improvements	Buildings and Other Structures	Machinery Permanently Attached to Real Estate	Total True and Full Value	Assessed Valuations: Rural: Homestead Up to $1,000 20%	Rural: Over $1,000 and Non-Homestead 33⅓%	All Other: Homestead Up to $1,000 25%	All Other: Over $1,000 and Non-Homestead 40%	Machinery Permanently Attached to Real Estate 33⅓%	Total Assessed Value	Total Assessed Value to Equalized by the Board of Review	Final Equalized Value
								Acres	100ths					Dollars	Dollars	Dollars	Dollars	Dollars	Dollars	Dollars	Dollars	Dollars	Dollars	Dollars	Dollars
1	Helen Fridell		U	NE¼ of NE¼	14	143	25	40		46	yes	yes	I	276			276	55					55		
2	Elva Fridell Fields & Helen Fridell Fields		2	NW¼ of NE¼				40			11	"	F	315	350		665	133					133		
	State of Minnesota		3	SW¼ of NE¼																					
4	Fred Hinrich		4	SE¼ of NE¼				40			no	"	T	195			195		65				65		
5			5																						
6	Elva Fridell Fields & Helen Fridell Fields		6	NE¼ of NW¼				40			yes	"	T	250			250	50					50		
7	Earl Henry		7	NW¼ of NW¼				40			yes	"	F	380	75		455	91					91		
8	James Earl Henry		8	SW¼ of NW¼				40			11	"	T	280			280	56					56		
9	" "		9	SE¼ of NW¼				40			11	"	T	280			280	56					56		
10			10																						
11			11	NE¼ of SW¼																					
12	U. S. of America		12	NW¼ of SW¼ } Lots 3																					
13	U. S. of America		13	SW¼ of SW¼ } Lots 3																					
14			14	SE¼ of SW¼																					
15			15																						
16	State of Minnesota (Lease to Fred Hinrich)	Fred Hinrich	16	NE¼ of SE¼				40			no	"	T	276			276		92				92		
17			17	NW¼ of SE¼																					
18			18	SW¼ of SE¼																					
19			19	SE¼ of SE¼																					
20			20																						
								280						2351	425		2776	441	157				598		

	Sold for Taxes	Valuations by School Districts as Equalized by Department of Taxation: District No. 1 Rate 31 Mills	District No. ..... Rate ..... Mills	District No. ..... Rate ..... Mills	District No. ..... Rate ..... Mills	District No. ..... Rate ..... Mills	District No. ..... Rate ..... Mills	Tax including State Homestead	State Tax on Non-Homestead 7½ Mills	Special Taxes	Total Taxes		Paid	When Paid: Month	Day	Year	Number of Receipt	March Settlement 1955	June Settlement 1955	Penalty	November Settlement 1955	Penalty	Collections to First Monday in January 1956	Penalty	Delinquent as First Monday in January 1956	Total Delinquent Tax and Penalty	Remarks
		Dollars	Dollars	Dollars	Dollars	Dollars	Dollars	$ cts.	$ cts.	$ cts.	$ cts.							$ cts.	$ cts.	$ cts.	$ cts.	$ cts.	$ cts.	$ cts.	$ cts.	$ cts.	
1		H	55					910			910	1	PAID IN FULL	MAY	31	1955	12300		910								
2		H	133					2198			2198	2	PAID IN FULL	MAY	31	1955			2198								
3												3															
4			65					1074	34		1108	4	PAID IN FULL	MAY	31	1955	12305		1108								
5												5															
6		H	50					826			826	6	PAID IN FULL	MAY	31	1955	12300		826								
7		H	91					1504			1504	7	PAID IN FULL	MAY	31	1956			1504								
8		H	56					926			926	8	PAID IN FULL	MAY	31	1955	12304		926								
9		H	56					926			926	9	PAID IN FULL	MAY	31	1955			926								
10												10															
11												11															
12												12															
13												13															
14												14															
15												15															
16			92					1520	48		1568	16	PAID IN FULL	MAY	31	1955	12305		1568								
17												17															
18												18															
19												19															
20												20															
		H	441					9884	82		9966								9966								
			157																								
			598																								

Assessment Roll and Tax List of Real Property in the Town of Torrey, Cass County, Minnesota, for Taxes for the Year 1954.

Form SCD (54) Miller-Davis Company, Minneapolis

*Indicate Type of Property: R - Residential, C - Commercial, I - Industrial, U - Utility, F - Farm

In Whose Name Assessed	To Whom Transferred	Line	Subdivision	Sec. or Lot	Town or Block	Rng	Number of Acres of Land (Acres)	No. School District	Indicate Homestead Yes or No	Indicate Agricultural Yes or No	*Indicate Type of Property	True and Full Valuations: Land Exclusive of Structures and Improvements (Dollars)	Buildings and Other Structures (Dollars)	Machinery Permanently Attached to Real Estate (Dollars)	Total True and Full Value (Dollars)	Assessed Valuations: Rural Homestead Up to $4,000 20% (Dollars)	Rural Over $4,000 and Non-Homestead 33⅓% (Dollars)	All Other Homestead Up to $4,000 25% (Dollars)	All Other Over $4,000 and Non-Homestead 40% (Dollars)	Machinery Permanently Attached to Real Estate 33⅓% (Dollars)	Total Assessed Value (Dollars)	Total Assessed Value as Equalized by the Board of Review (Dollars)	Final Equalized Value (Dollars)
James G & Laura A. Gibson		1	NE¼ of NE¼	15	143	25	40	J76	yes	yes	F	385			285	77					77		
"	"	2	NW¼ of NE¼				40		"	"	F	360			260	72					72		
"	"	3	SW¼ of NE¼				40		"	"	T	160			160	32					82		
State of Minnesota		4	SE¼ of NE¼																				
		5																					
James G & Lura A. Gibson		6	NE¼ of NW¼				40		"	"	F	425	1170		1595	319					319		
"	"	7	NW¼ of NW¼				40		"	"	F	295			295	59					59		
U. S. of America		8	SW¼ of NW¼ less 10 acres																				
U. S. of America		9	SE¼ of NW¼																				
		10																					
U. S. of America		11	NE¼ of SW¼																				
U. S. of America		12	NW¼ of SW¼ less 5 acres																				
U. S. of America		13	SW¼ of SW¼																				
U. S. of America		14	SE¼ of SW¼																				
State of Minnesota		15	SW¼ of SW¼ of NW¼ (10 acres) N½ of NW¼ of NW¼ of SW¼ (5 acres)																				
State of Minnesota		16	NE¼ of SE¼																				
U. S. of America		17	NW¼ of SE¼																				
U. S. of America		18	SW¼ of SE¼																				
State of Minnesota		19	SE¼ of SE¼																				
		20																					
							200					1625	1170		2795	559					559		

Line	Sold for Taxes	Valuations by School Districts as Equalized by Department of Taxation: District No. ?6 Rate ... Mills (Dollars)	District No. ... Rate ... Mills (Dollars)	District No. ... Rate ... Mills (Dollars)	District No. ... Rate ... Mills (Dollars)	District No. ... Rate ... Mills (Dollars)	District No. ... Rate ... Mills (Dollars)	Tax including State Homestead ... Mills ($ cts.)	State Tax on Non-Homestead ... Mills ($ cts.)	Special Taxes ($ cts.)	Total Taxes ($ cts.)	Line	Paid	When Paid (Month Day Year)	Number of Receipt	March Settlement 1955 ($ cts.)	June Settlement 1955 ($ cts.)	Penalty ($ cts.)	November Settlement 1955 ($ cts.)	Penalty ($ cts.)	Collections to First Monday in January 1956 ($ cts.)	Penalty ($ cts.)	Delinquent on First Monday in January 1956 ($ cts.)	Total Delinquent Tax and Penalty ($ cts.)	Remarks
1		H 77						12 72			12 72	1	2nd Half Paid / 1st Half Paid	July 22 1955 / MAY 31 1955			6 36		6 36						
2		H 72						11 90			11 90	2	2nd Half Paid / 1st Half Paid	July 22 1955 / MAY 31 1955			5 95		6 95						
3		H 32						5 28			5 28	3	2nd Half Paid / 1st Half Paid	July 22 1955 / MAY 31 1955			2 64		2 64						
4												4			962										
5												5			12306										
6		H 319						52 74			52 74	6	2nd Half Paid / 1st Half Paid	July 22 1955 / MAY 31 1955			26 37		26 37						
7		H 59						9 76			9 76	7	2nd Half Paid / 1st Half Paid	July 22 1955 / MAY 31 1955			4 88		4 88						
8												8													
9												9													
10												10													
11												11													
12												12													
13												13													
14												14													
15												15													
16												16													
17												17													
18												18													
19												19													
20												20													
		H 559						92 40			92 40						46 20		46 20						

Assessment Roll and Tax List of Real Property in the Town of Pillager, Cass County, Minnesota, for Taxes for the Year 1954.

Form 8CD (54)

*Indicate Type of Property: R - Residential, C - Commercial, I - Industrial, U - Utility, F - Farm

	In Whose Name Assessed	To Whom Transferred	Description of Property: Subdivision	Sec. or Lot	Town or Block	Rng	Number of Acres of Land: Acres	100ths	No. School District	Indicate Homestead Tax or No	Indicate Agricultural Tax or No	Indicate Type of Property*	True and Full Valuations: Land Exclusive of Structures and Improvements (Dollars)	Buildings and Other Structures (Dollars)	Machinery Permanently Attached to Real Estate (Dollars)	Total True and Full Value (Dollars)	Assessed Valuations: Rural: Homestead Up to $1,000 20% (Dollars)	Rural: Over $1,000 and Non-Homestead 33⅓% (Dollars)	All Other: Homestead Up to $4,000 25% (Dollars)	All Other: Over $4,000 and Non-Homestead 40% (Dollars)	All Other: Machinery Permanently Attached to Real Estate 33⅓% (Dollars)	Total Assessed Value (Dollars)	Total Assessed Value on Equalized by the Board of Review (Dollars)	Final Equalized Value (Dollars)
1	Lloyd P. Boileau		NE ¼ of NE ¼	16	43	25	40		Unl	no	yes	F	240			240		80				80		
2	State of Minnesota		NW ¼ of NE ¼																					
3	State of Minnesota		SW ¼ of NE ¼																					
4	State of Minnesota		SE ¼ of NE ¼																					
5																								
6	State of Minnesota		NE ¼ of NW ¼																					
7			NW ¼ of NW ¼																					
8			SW ¼ of NW ¼																					
9	State of Minnesota		SE ¼ of NW ¼																					
10																								
11			NE ¼ of SW ¼																					
12			NW ¼ of SW ¼																					
13			SW ¼ of SW ¼																					
14			SE ¼ of SW ¼																					
15																								
16	Henry Boileau Deceased Estate Rabey		NE ¼ of SE ¼				40			yes	"	F	315	185		500	100					100		
17	State of Minnesota		NW ¼ of SE ¼																					
18	State of Minnesota		SW ¼ of SE ¼																					
19	Beverly Ann Margerite Phipps		SE ¼ of SE ¼				40			no	"	F	285			285		95				95		
20																								
							120						840	185		1025	100	175				275		

Cass County, Minnesota, for Taxes for the Year 1954.

	Sold for Taxes	Valuations by School Districts as Equalized by Department of Taxation: District No. ..... Rate ..... Mills (Dollars)	District No. ..... Rate ..... Mills (Dollars)	District No. 46 Rate 98 Mills (Dollars)	District No. ..... Rate ..... Mills (Dollars)	District No. ..... Rate ..... Mills (Dollars)	District No. ..... Rate ..... Mills (Dollars)	Tax Including State Homestead ..... Mills ($ cts.)	State Tax on Non-Homestead ..... Mills ($ cts.)	Special Taxes ($ cts.)	Total Taxes ($ cts.)		Paid	When Paid (Month Day Year)	Number of Receipt	March Settlement 1955 ($ cts.)	June Settlement 1955 ($ cts.)	Penalty ($ cts.)	November Settlement 1955 ($ cts.)	Penalty ($ cts.)	Collections to First Monday in January 1956 ($ cts.)	Penalty ($ cts.)	Delinquent on First Monday in January 1956 ($ cts.)	Total Delinquent Tax and Penalty ($ cts.)	Remarks
1				80				16 20	42		16 62	1											16 62	8-18-28
2												2												
3												3												
4												4												
5												5												
6												6												
7												7												
8												8												
9												9												
10												10												
11												11												
12												12												
13												13												
14												14												
15												15												
16				# 100				20 26			20 26	16	PAID IN FULL	APR 13 1955	4994		20 26							
17												17												
18												18												
19				95				19 24	50		19 74	19	1st Half Paid 2nd Half Paid	MAY 31 1955 MAY 31 1955	6893 6910		9 87 9 87							
20												20												
				# 100 175 275				55 70	92		56 62						40 00						16 62	

Form SCD (54) [illegible]

Assessment Roll and Tax List of Real Property in the Town of Carry

Cass County, Minnesota, for Taxes for the Year 1954.

*Indicate Type of Property: R - Residential, C - Commercial, I - Industrial, U - Utility, F - Farm

	In Whose Name Assessed	To Whom Transferred		Description of Property: Subdivision	Sec. or Lot	Town or Block	Rng.	Number of Acres of Land: Acres	100ths	No. School District	Indicate Homestead Tax No.	Indicate Agricultural Tax No.	*Indicate Type Property	True and Full Valuations: Land Exclusive of Structures and Improvements (Dollars)	Buildings and Other Structures (Dollars)	Machinery Permanently Attached to Real Estate (Dollars)	Total True and Full Value (Dollars)	Assessed Valuations: Rural: Homestead Up to $4,000 20% (Dollars)	Rural: Over $4,000 and Non-Homestead 33⅓% (Dollars)	All Other: Homestead Up to $4,000 25% (Dollars)	All Other: Over $4,000 and Non-Homestead 40% (Dollars)	Machinery Permanently Attached to Real Estate 33⅓% (Dollars)	Total Assessed Value (Dollars)	Total Assessed Value as Reassessed by the Board of Review (Dollars)	Final Equalized Value (Dollars)
	State of Minnesota			N ½ of N E ¼	17	143	25			Unl															
2	State of Minnesota			N W ¼ of N E ¼																					
3	State of Minnesota			S W ¼ of N E ¼																					
4	U. S. of America			S E ¼ of N E ¼																					
5																									
6	U. S. of America			N E ¼ of N W ¼																					
7	U. S. of America			N W ¼ of N W ¼																					
8	U. S. of America			S W ¼ of N W ¼																					
9	U. S. of America			S E ¼ of N W ¼																					
10																									
11	U. S. of America			N E ¼ of S W ¼																					
12	U. S. of America			N W ¼ of S W ¼																					
13	State of Minnesota			S W ¼ of S W ¼																					
14	U. S. of America			S E ¼ of S W ¼																					
15																									
16	U. S. of America			N E ¼ of S E ¼																					
17	State of Minnesota			N W ¼ of S E ¼																					
18	State of Minnesota			S W ¼ of S E ¼																					
19	State of Minnesota			S E ¼ of S E ¼																					
20																									

	Sold for Taxes	Valuations by School Districts as Equalized by Department of Taxation: District No. ..... Rate ..... Mills (Dollars)	District No. ..... Rate ..... Mills (Dollars)	District No. ..... Rate ..... Mills (Dollars)	District No. ..... Rate ..... Mills (Dollars)	District No. ..... Rate ..... Mills (Dollars)	District No. ..... Rate ..... Mills (Dollars)	Tax including State Homestead ..... Mills ($ cts.)	State Tax on Non-Homestead ..... Mills ($ cts.)	Special Taxes ($ cts.)	Total Taxes ($ cts.)		Paid	When Paid: Month	Day	Year	Number of Receipt	March Settlement 1955 ($ cts.)	June Settlement 1955 ($ cts.)	Penalty ($ cts.)	November Settlement 1955 ($ cts.)	Penalty ($ cts.)	Collections to First Monday in January 1956 ($ cts.)	Penalty ($ cts.)	Delinquent on First Monday in January 1956 ($ cts.)	Total Delinquent Tax and Penalty ($ cts.)	Remarks
1												1															
2												2															
3												3															
4												4															
5												5															
6												6															
7												7															
8												8															
9												9															
10												10															
11												11															
12												12															
13												13															
14												14															
15												15															
16												16															
17												17															
18												18															
19												19															
20												20															

Assessment Roll and Tax List of Real Property in the Town of Pierz, Cass County, Minnesota, for Taxes for the Year 1954.

Form 3CD (54) [illegible]

*Indicate Type of Property: R - Residential, C - Commercial, I - Industrial, U - Utility, F - Farm

In Whose Name Assessed	To Whom Transferred		Description of Property: Subdivision	Sec. or Lot	Town or Block	Rng.	Number of Acres of Land: Acres	Number of Acres of Land: Mills	No. School District	Indicate Homestead Tax or No	Indicate Apportional Tax or No	*Indicate Type of Property	True and Full Valuations: Land Exclusive of Structures and Improvements (Dollars)	Buildings and Other Structures (Dollars)	Machinery Permanently Attached to Real Estate (Dollars)	Total True and Full Value (Dollars)	Assessed Valuations: Rural: Homestead Up to $1,000 20% (Dollars)	Rural: Over $4,000 and Non-Homestead 33⅓% (Dollars)	All Other: Homestead Up to $1,000 25% (Dollars)	All Other: Over $4,000 and Non-Homestead 40% (Dollars)	Machinery Permanently Attached to Real Estate 33⅓% (Dollars)	Total Assessed Value (Dollars)	Total Assessed Value as Equalized by the Board of Review (Dollars)	Final Equalized Value (Dollars)
U.S. of America		1	NE ¼ of NE ¼	18	143	25				Uni														
State of Minnesota		2	NW ¼ of NE ¼																					
State of Minnesota		3	SW ¼ of NE ¼																					
U.S. of America		4	SE ¼ of NE ¼																					
		5																						
Eugene Ries		6	NE ¼ of NW ¼				40			mo	yes	T	240			240		80				80		
" "		7	NW ¼ of NW ¼ Lot 1				39.58			"	"	T	228			228		76				76		
" "		8	SW ¼ of NW ¼ Lot 2				39.50			"	"	T	231			231		77				77		
" "		9	SE ¼ of NW ¼				40			"	"	T	240			240		80				80		
		10																						
" "		11	NE ¼ of SW ¼				40			"	"	T	240			240		80				80		
U.S. of America		12	NW ¼ of SW ¼ Lot 3																					
U.S. of America		13	SW ¼ of SW ¼ Lot 4																					
Clarence & Virginia Slater		14	SE ¼ of SW ¼				40			mo	"	T	260	70		330		110				110		
		15																						
State of Minnesota		16	NE ¼ of SE ¼																					
U.S. of America		17	NW ¼ of SE ¼																					
U.S. of America		18	SW ¼ of SE ¼																					
U.S. of America		19	SE ¼ of SE ¼																					
		20																						
							239.08						1439	70		1509		503				503		

Sold for Taxes	Validations by School Districts as Equalized by Department of Taxation: District No. ..... Rate ..... Mills (Dollars)	District No. ..... Rate ..... Mills (Dollars)	District No. 1492 Rate 64 Mills (Dollars)	District No. ..... Rate ..... Mills (Dollars)	District No. ..... Rate ..... Mills (Dollars)	District No. ..... Rate ..... Mills (Dollars)	Tax Including State Homestead ($ cts.)	State Tax on Non-Homestead 57 Mills ($ cts.)	Special Taxes ($ cts.)	Total Taxes ($ cts.)		Paid	When Paid: Month Day Year	Number of Receipt	March Settlement 1955 ($ cts.)	June Settlement 1955 ($ cts.)	Penalty ($ cts.)	November Settlement 1955 ($ cts.)	Penalty ($ cts.)	Collections to First Monday in January 1956 ($ cts.)	Penalty ($ cts.)	Delinquent on First Monday in January 1956 ($ cts.)	Total Delinquent Tax and Penalty ($ cts.)	Remarks
											1													
											2													
											3													
											4													
											5													
			80				1620	42		1662	6	PAID IN FULL	FEB 28 1955		16.62									
			76				1540	40		1580	7	PAID IN FULL	FEB 28 1955		15.80									
			77				1560	40		1600	8	PAID IN FULL	FEB 28 1955	4629	16.00									
			80				1620	42		1662	9	PAID IN FULL	FEB 28 1955		16.62									
											10													
			80				1620	42		1662	11	PAID IN FULL	FEB 28 1955		16.62									
											12													
											13													
SOLD FOR TAXES			110				2228	58		2286	14												22.86	
											15													
											16													
											17													
											18													
											19													
											20													
			503				10188	264		10457					81.66							22.86		

Assessment Roll and Tax List of Real Property in the Town of Pleasant

Form SCD (34) 20,000-10-54 (Revised) (Printing)

*Indicate Type of Property: R - Residential, C - Commercial, I - Industrial, U - Utility, F - Farm

Cass County, Minnesota, for Taxes for the Year 1954.

	In Whose Name Assessed	To Whom Transferred	Description of Property: Subdivision	Sec. or Lot	Town or Block	Rng	Number of Acres of Land: Acres	100ths	No. School District	Indicate Homestead Yes or No	Indicate Agricultural Yes or No	Indicate Type Property	True and Full Valuations: Land Exclusive of Structures and Improvements (Dollars)	Buildings and Other Structures (Dollars)	Machinery Permanently Attached to Real Estate (Dollars)	Total True and Full Value (Dollars)	Assessed Valuations: Rural: Homestead Up to $4,000 20% (Dollars)	Rural: Over $4,000 and Non-Homestead 33⅓% (Dollars)	All Other: Homestead Up to $4,000 25% (Dollars)	All Other: Over $4,000 and Non-Homestead 40% (Dollars)	Machinery Permanently Attached to Real Estate 33⅓% (Dollars)	Total Assessed Value (Dollars)	Total Assessed Value as Equalized by the Board of Review (Dollars)	Final Equalized Value (Dollars)
1	U. S. of America		NE ¼ of NE ¼	19	143	25			Unl															
2	U. S. of America		NW ¼ of NE ¼																					
3	U. S. of America		SW ¼ of NE ¼																					
4	U. S. of America		SE ¼ of NE ¼																					
5																								
6	U. S. of America		NE ¼ of NW ¼																					
7	State of Minnesota		NW ¼ of NW ¼ Lot 1																					
8	U. S. of America		SW ¼ of NW ¼ Lot 2																					
9	U. S. of America		SE ¼ of NW ¼																					
10																								
11	State of Minnesota		NE ¼ of SW ¼																					
12	U. S. of America		NW ¼ of SW ¼ Lot 3																					
13	U. S. of America		SW ¼ of SW ¼ Lot 4																					
14	U. S. of America		SE ¼ of SW ¼																					
15																								
16	U. S. of America		NE ¼ of SE ¼																					
17	U. S. of America		NW ¼ of SE ¼																					
18	U. S. of America		SW ¼ of SE ¼																					
19	U. S. of America		SE ¼ of SE ¼																					
20																								

	Sold for Taxes	Valuations by School Districts as Equalized by Department of Taxation: District No. ..... Rate ..... Mills (Dollars)	District No. ..... State ..... Mills (Dollars)	District No. ..... Rate ..... Mills (Dollars)	District No. ..... Rate ..... Mills (Dollars)	District No. ..... Rate ..... Mills (Dollars)	District No. ..... Rate ..... Mills (Dollars)	Tax including State Homestead ..... Mills ($ cts.)	State Tax on Non-Homestead ..... Mills ($ cts.)	Special Taxes ($ cts.)	Total Taxes ($ cts.)		Paid	When Paid: Month	Day	Year	Number of Receipt	March Settlement 1953 ($ cts.)	June Settlement 1953 ($ cts.)	Penalty ($ cts.)	November Settlement 1953 ($ cts.)	Penalty ($ cts.)	Collections to First Monday in January 1954 ($ cts.)	Penalty ($ cts.)	Delinquent on First Monday in January 1954 ($ cts.)	Total Delinquent Tax and Penalty ($ cts.)	Remarks
1												1															
2												2															
3												3															
4												4															
5												5															
6												6															
7												7															
8												8															
9												9															
10												10															
11												11															
12												12															
13												13															
14												14															
15												15															
16												16															
17												17															
1												18															
10												19															
2												20															

Assessment Roll and Tax List of Real Property in the Town of Dewey

Form 3CD (14) Public-Gov. Corp. Schools

*Indicate Type of Property: R-Residential, C-Commercial, I-Industrial, U-Utility, F-Farm

	IN WHOSE NAME ASSESSED	TO WHOM TRANSFERRED		DESCRIPTION OF PROPERTY: SUBDIVISION	Sec. or Lot	Town or Block	Rng	Number of Acres of Land: Acres	100ths	No. School District	Indicate Homestead Yes or No	Indicate Agricultural Yes or No	*Indicate Type of Property	TRUE AND FULL VALUATIONS: LAND Exclusive of Structures Thereon Improvements (Dollars)	BUILDINGS and Other Structures (Dollars)	MACHINERY Permanently Attached to Real Estate (Dollars)	TOTAL True and Full Value (Dollars)	ASSESSED VALUATIONS: RURAL: Homestead Up to $1,000 20% (Dollars)	RURAL: Over $1,000 and Non-Homestead 33⅓% (Dollars)	ALL OTHER: Homestead Up to $1,000 25% (Dollars)	ALL OTHER: Over $1,000 and Non-Homestead 40% (Dollars)	MACHINERY Permanently Attached to Real Estate 33⅓% (Dollars)	TOTAL ASSESSED VALUE (Dollars)	Total Assessed Value as Equalized by the Board of Review (Dollars)	FINAL EQUALIZED VALUE (Dollars)
	State of Minnesota		1	NE¼ of NE¼				20 143	25		Use														
	State of Minnesota		2	NW¼ of NE¼																					
	Arthur H. Oberg		3	SW¼ of NE¼				40			NO	yes	F	348			348		116				116		
	" "		4	SE¼ of NE¼				40			"	"	F	306			306		102				102		
	" "		5	Part of Lot 1 in NW¼ of SE¼ N of Road				12			"	"	F	165			165		55				55		
	State of Minnesota		6	NE¼ of NW¼																					
	Dewey & Frances Slater		7	NW¼ of NW¼				40			yes	"	F	265			265	53					53		
	" "		8	SW¼ of NW¼				40			"	"	F	405			405	81					81		
	Arthur H. & Doris E. Oberg		9	SE¼ of NW¼ Less 1.25 of 300'				40			"	"	F	295	555		850	170					170		
	Dewey H. & Frances Slater		W½ SW¼	1.25 of 300' of SE¼ of NW¼							NO	"	F	14	40		54		18				18		
	U. S. of America		11	NE¼ of SW¼																					
			12	NW¼ of SW¼										Lot 2											
	U. S. of America		13	SW¼ of SW¼										Lot 3											
	Fred H. & Karen Stolz		14	N½ of 2 acres of Lot 1							NO	"	R	30	51		81		27				27		
	Joseph H. & Lizzie L. Lodge		15	8 acres of Lot 4 SE of 1/4 line				10			"	"	R	300	69		369		123				123		
	Lyman B. & Carol A. Bauer		16	NE¼ of SE¼ Less part N of road				40			yes	"	F	70			70	14					14		
	" "		Lot 1	Less part N of road & Less 2 acres				13			"	"	R	360	220		580	116					116		
			17	NW¼ of SE¼																					
	" "		18	SW¼ of SE¼	Lot 4																				
	" "		19	Sec. 4 for 8 acres	Less 2 acres			27.25			"	"	F	330			330	66					66		
	Edward H. & Mary C. Bennett		20	2 acres of Lot 1 Less N½				2			NO	"	R	30	105		135		45				45		
								204	25					2715	1040		3955	500	486				986		

	SOLD FOR TAXES	VALUATIONS BY SCHOOL DISTRICTS AS EQUALIZED BY DEPARTMENT OF TAXATION: District No. ..... Rate ..... Mills	District No. ..... Rate ..... Mills	District No. ..... Rate ..... Mills	District No. ..... Rate ..... Mills	District No. ..... Rate ..... Mills	District No. ..... Rate ..... Mills	Tax including State Homestead ..... Mills	State Tax on Non-Homestead ..... Mills	SPECIAL TAXES	TOTAL TAXES		PAID	WHEN PAID Month Day Year	Number of Receipt	March Settlement 1955	June Settlement 1955	Penalty	November Settlement 1955	Penalty	Collections in First Monday in January 1956	Penalty	Delinquent on First Monday in January 1956	Total Delinquent Tax and Penalty	REMARKS
		Dollars	Dollars	Dollars	Dollars	Dollars	Dollars	$ cts.	$ cts.	$ cts.	$ cts.						$ cts.	$ cts.	$ cts.	$ cts.	$ cts.	$ cts.	$ cts.	$ cts.	$ cts.	
1												1														
2												2														
3				116				2350	60		2410	3	PAID IN FULL	MAY 4 1955			2410									
4				102				2066	54		2120	4	PAID IN FULL	MAY 4 1955	5534		2120									
5				56				1114	28		1142	5	PAID IN FULL	MAY 4 1955			1142									
6												6														
7	HOLD FOR TAXES		H	53				1074			1074	7	Part Paid	APR 27 1955			537						537		Bal. due 5.37	
8	HOLD FOR TAXES		H	81				1642			1642	8	Part Paid	APR 27 1955	5347		821						821		" " 8.21	
9	HOLD FOR TAXES		H	170				3444			3444	9	Part Paid	APR 27 1955			2370						1074		" " 11.74	
10				18				364	10		374	10	PAID IN FULL	FEB 28 1955	2372	374										
11												11														
12												12														
13												13														
14				27				548	14		562	14	PAID IN FULL	MAY 31 1955	12307		562									
15				123				2432	64		2556	15	PAID IN FULL	MAY 31 1955	12309		2556									
16			H	14				284			284	16	Part Paid	MAY 31 1955			142		142							
17			H	116				2350			2350	17	Part Paid	MAY 31 1955	12310 4351		1189		1161							
18												18														
19			H	66				1338			1338	19	Part Paid	MAY 31 1955			669		669							
20			H	45 500 486 986				912	22		934	20	PAID IN FULL	MAY 31 1955	2308		934									
								19978	252		20230					374	15452		1972				2432			

Assessment Roll and Tax List of Real Property in the Town of Pierz — Cass County, Minnesota, for Taxes for the Year 1954.

Form 5CD (54) [illegible]

*Indicate Type of Property: R-Residential, C-Commercial, I-Industrial, U-Utility, F-Farm

	In Whose Name Assessed	To Whom Transferred	Description of Property: Subdivision	Sec. or Lot	Town or Block	Rng	Number of Acres of Land (Acres / Mills)	No. School District	Indicate Homestead Yes or No	Indicate Agricultural Yes or No	*Indicate Type of Property	True and Full Valuations: Land Exclusive of Structures and Improvements (Dollars)	Buildings and Other Structures (Dollars)	Machinery Permanently Attached to Real Estate (Dollars)	Total True and Full Value (Dollars)	Assessed Valuations: Rural: Homestead Up to $1,000 20% (Dollars)	Rural: Over $4,000 and Non-Homestead 33⅓% (Dollars)	All Other: Homestead Up to $4,000 25% (Dollars)	All Other: Over $4,000 and Non-Homestead 40% (Dollars)	All Other: Machinery Permanently Attached to Real Estate 33⅓% (Dollars)	Total Assessed Value (Dollars)	Total Assessed Value as Equalized by the Board of Review (Dollars)	Final Equalized Value (Dollars)
1	~~Oscar & Dahlberg~~	Thomas F. & Eva D. Steele	NE¼ of NE¼ Lot 1	21	143	25	39.45	1	no	yes	T	156			156		52				52		
2	U. S. of America		NW¼ of NE¼																				
3	Robert Severson		SW¼ of NE¼				40		no	"	F	300			300		100				100		
4	Elvin R. & Ella Theresa Dahlberg		SE¼ of NE¼ Lot 2 less 1.002'				20.75		11	"	T	600	171		771		257				257		
5	Bernard & Grace Severson		Lots 1 & 2 of Lot 2 N side of lake				2½		11	"	R	60			60		20				20		
6	U. S. of America		NE¼ of NW¼																				
7	U. S. of America		NW¼ of NW¼																				
8	Arthur N. Oberg		SW¼ of NW¼				40		11	"	T	204			204		68				68		
9	Robert Severson		SE¼ of NW¼				40		yes	"	T	140			140	28					28		
10	Malcolm & Harriet Peterson		N 160' of S 400' of Lot 2				15½		no	"	R	45	126		171		57				57		
11	Dick & Jacobson		NE¼ of SW¼				40		yes	"	F	220	150		370	74					74		
12	Arthur N. Oberg		NW¼ of SW¼				40		no	"	F	408			408		136				136		
13	E. N. Sagalla		SW¼ of SW¼ Lot 1				38		11	"	R	215	250		465		155				155		
14	Dick & Jacobson		SE¼ of SW¼				40		yes	"	T	65			65	13					13		
15																							
16	Bernard & Gilbert Severson		NE¼ of SE¼ Lot 3				14.10		no	"	R	150	60		210		70				70		
17	Robert Severson		NW¼ of SE¼				40		11	"	F	481	140		621		207				207		
18	" "		SW¼ of SE¼				40		11	"	T	138			138		46				46		
19	State of Minnesota		SE¼ of SE¼																				
20																							
							385.10					3182	897		4079	115	1168				1283		

	Sold for Taxes	Valuations by School Districts as Equalized by Department of Taxation: District No. ..... Rate ..... Mills (Dollars)	District No. ..... Rate ..... Mills (Dollars)	District No. 1 Rate 5.4 Mills (Dollars)	District No. ..... Rate ..... Mills (Dollars)	District No. ..... Rate ..... Mills (Dollars)	District No. ..... Rate ..... Mills (Dollars)	Tax including State Homestead ..... Mills ($ cts.)	State Tax on Non-Homestead 5.4 Mills ($ cts.)	Special Taxes ($ cts.)	Total Taxes ($ cts.)	Paid	When Paid (Month Day Year)	Number of Receipt	March Settlement 1955 ($ cts.)	June Settlement 1955 ($ cts.)	Penalty ($ cts.)	November Settlement 1955 ($ cts.)	Penalty ($ cts.)	Collections to First Monday in January 1956 ($ cts.)	Penalty ($ cts.)	Delinquent on First Monday in January 1956 ($ cts.)	Total Delinquent Tax and Penalty ($ cts.)	Remarks
1				52				1054	28		1082	PAID IN FULL	MAY 17 1955	5371		1082								
2																								
3				100				2026	54		2078	PAID IN FULL	MAY 31 1955	12314		2078								
4				257				5208	134		5342	2nd Half Paid 1st Half Paid	OCT 31 1955 MAY 31 1955	15422 12312		2671		2671						
5				20				406	10		416	PAID IN FULL	MAY 31 1955	12302		416								
6																								
7																								
8				68				1378	36		1414	PAID IN FULL	MAY 4 1955	5531		1414								
9			H	28				568			568	PAID IN FULL	MAY 31 1955	12314		568								
10				57				1154	30		1184	PAID IN FULL	MAY 31 1955	12311		1184								
11	SOLD FOR TAXES		H	94				1500			1500											1500		
12				136				2756	70		2826	~~PAID~~ IN FULL	MAY 4 1955	5531		2826								
13				155				3140	80		3220	PAID IN FULL	MAY 31 1955	12313		3220								
14	SOLD FOR TAXES		H	13				264			264											264		
15																								
16				70				1418	36		1454	PAID IN FULL	MAY 31 1955	12312		1454								
17				209				4194	108		4302	PAID IN FULL	MAY 31 1955	12314		4302								
18				46				932	24		956	PAID IN FULL	MAY 31 1955			956								
19																								
20			H	115																				
				1168				25998	608		26606					22171		2671				1764		
				1283																				

Assessment Roll and Tax List of Real Property in the Town of Pleasant Lake, Cass County, Minnesota, for Taxes for the Year 1954.

Form ECD (51) [illegible]

*Indicate Type of Property: R - Residential, C - Commercial, I - Industrial, U - Utility, F - Farm

	In Whose Name Assessed	To Whom Transferred	Description of Property: Subdivision	Sec. or Lot	Town or Block	Rng	Number of Acres of Land (Acres / 100ths)	Sch. Dist.	Indicate non-resident Tax Payer	Indicate homestead Tax Payer	*Indicate Type of Property	Land Exclusive of Structures and Improvements (Dollars)	Buildings and Other Structures (Dollars)	Machinery Permanently Attached to Real Estate (Dollars)	Total True and Full Value (Dollars)	Rural Homestead Up to $1,500 20% (Dollars)	Rural Over $1,500 and Non-Homestead 33⅓% (Dollars)	All Other Homestead Up to $1,500 25% (Dollars)	All Other Over $1,500 and Non-Homestead 40% (Dollars)	Machinery Permanently Attached to Real Estate 33⅓% (Dollars)	Total Assessed Value (Dollars)	Total Assessed Value as Equalized by the Board of Review (Dollars)	Final Equalized Value (Dollars)
1	State of Minnesota		NW¼ of NE¼	22	143	25		1															
2	U.S. of America		NW¼ of NE¼																				
3	U.S. of America		SW¼ of NE¼																				
4	State of Minnesota		SE¼ of NE¼																				
5																							
6	~~Thomas L. Dubbey~~ Thomas F. + Eva D. Steel		NE¼ of NW¼ Lot 1				18.75		no	yes	T	192			192		64				64		
7	"	"	NW¼ of NW¼ Lot 2				9.20		"	"	T	195			195		65				65		
8			SW¼ of NW¼									210			210		70				70		
9	Elvin R. + Ella Theresa Dubbey		SE¼ of NW¼ Lot 3				35.75		"	"	T	231			231		77				77		
10																							
11	Harry B. + Eleanore M. Paulson		NE¼ of SW¼ Lot 4				34.65		"	"	T	231			231		77				77		
12			NW¼ of SW¼ Sold off																				
13	Geo. + Julia V. Urchota		SW¼ of SW¼ Lots 5				22.95		"	"	T	166	50		216		72				72		
14	Harry B. + Eleanore M. Paulson		SE¼ of SW¼				40		"	"	T	159			159		53				53		
15	H. E. Melinat + E. W. Bingston		N½ of Lots 5				22.95		"	"	T	124	20		144		48				48		
16	U.S. of America		NE¼ of SE¼																				
17	U.S. of America		NW¼ of SE¼																				
18	U.S. of America		SW¼ of SE¼																				
19	U.S. of America		SE¼ of SE¼																				
20																							
							214.25					1509	70		1579		526				526		

	Sold for Taxes	Validations by School Districts as Equalized by Department of Taxation: District No. / Rate (Mills) / Dollars	District No. / Rate (Mills) / Dollars	District No. / Rate (Mills) / Dollars	District No. / Rate (Mills) / Dollars	District No. / Rate (Mills) / Dollars	District No. / Rate (Mills) / Dollars	Tax Including State Homestead ($ cts.)	State Tax on Non-Homestead 5.7 Mills ($ cts.)	Special Taxes ($ cts.)	Total Taxes ($ cts.)	Paid	When Paid (Month Day Year)	Number of Receipt	March Settlement 1955 ($ cts.)	June Settlement 1955 ($ cts.)	Penalty ($ cts.)	November Settlement 1955 ($ cts.)	Penalty ($ cts.)	Collections to First Monday in January 1956 ($ cts.)	Penalty ($ cts.)	Delinquent on First Monday in January 1956 ($ cts.)	Total Delinquent Tax and Penalty ($ cts.)	Remarks
1																								
2																								
3																								
4																								
5																								
6		64						12.96	34		13.30	PAID IN FULL	MAY 11 1955	6371		13.30								
7		65						13.16	34		13.50	PAID IN FULL	MAY 11 1955			13.50								
8		70						14.18	36		14.54													14.54 Cancel
9		77						15.60	40		16.00	2nd Half Paid	OCT 31 1955	15622		8.00		8.00						
												1st Half Paid	MAY 31 1956	12312										
10																								
11		77						15.60	20 40		16.00	Balance Paid	OCT 31 1955	16818		8.00		8.00						
												Part Paid	MAY 31 1955	12317										
12																								
13		72						14.58	38		14.96	PAID IN FULL	MAY 31 1955	12315		14.96								
14		53						10.74	14 28		11.02	Balance Paid	OCT 31 1955	16818		5.92		5.10						
												Part Paid	MAY 31 1956	12317										
15		48						9.72	26		9.98	PAID IN FULL	MAY 31 1956	12316		9.98								
16																								
17																								
18																								
19																								
20																								
		526						106.54	2.76		109.30					73.66		21.10						14.54 Cancel

Assessment Roll and Tax List of Real Property in the Town of Farrey, Cass County, Minnesota, for Taxes for the Year 1954.

Form SCD (54) [illegible]

*Indicate Type of Property: R - Residential, C - Commercial, I - Industrial, U - Utility, F - Farm

	In Whose Name Assessed	To Whom Transferred	Description of Property: Subdivision	Sec. of Lot	Town Blk.	Rng.	Number of Acres of Land: Acres	100ths	No. School District	Indicate Homestead Tax in Full	Indicate Agricultural Tax in Full	*Indicate Type of Property	True and Full Valuations: Land Exclusive of Structures and Improvements (Dollars)	Buildings Not Other Structures (Dollars)	Machinery Permanently Attached to Real Estate (Dollars)	Total True and Full Value (Dollars)	Assessed Valuations — Rural: Homestead Up to $4,000 20% (Dollars)	Rural: Over $4,000 and Non-Homestead 33⅓% (Dollars)	All Other: Homestead Up to $4,000 25% (Dollars)	All Other: Over $4,000 and Non-Homestead 40% (Dollars)	All Other: Machinery Permanently Attached to Real Estate 33⅓% (Dollars)	Total Assessed Value (Dollars)	Total Assessed Value as Equalized by the Board of Review (Dollars)	Final Equalized Value (Dollars)
	Francis Smith		1 NE¼ of NE¼ Lot 1	23	143	25	20	20	Fre	No	yes	I	75			75		25				25		
			2 NW¼ of NE¼																					
	U. S. of America		3 SW¼ of NE¼ Lot 2																					
			4 SE¼ of NE¼																					
			5																					
	U. S. of America		6 NE¼ of NW¼ Lot 4																					
	U. S. of America		7 NW¼ of NW¼																					
	State of Minnesota		8 SW¼ of NW¼																					
	U. S. of America		9 SE¼ of NW¼ Lot 3																					
			10																					
	U. S. of America		11 NE¼ of SW¼																					
	U. S. of America		12 NW¼ of SW¼																					
	U. S. of America		13 SW¼ of SW¼																					
	State of Minnesota		14 SE¼ of SW¼																					
			15																					
	State of Minnesota		16 NE¼ of SE¼																					
	State of Minnesota		17 NW¼ of SE¼																					
	State of Minnesota		18 SW¼ of SE¼																					
	State of Minnesota		19 SE¼ of SE¼																					
			20																					
							20	20					75			75		25				25		

	Sold for Taxes	Validations by School Districts as Equalized by Department of Taxation: District No. ..... Rate ..... Mills	District No. ..... Rate ..... Mills	District No. ..... Rate ..... Mills	District No. ..... Rate ..... Mills	District No. ..... Rate ..... Mills	District No. ..... Rate ..... Mills	Tax including State Homestead ..... Mills	State Tax on Non-Homestead ..... Mills	Special Taxes	Total Taxes	Paid	When Paid	Number of Receipt	March Settlement 1955	June Settlement 1955	Penalty	November Settlement 1955	Penalty	Collections to First Monday in January 1956	Penalty	Delinquent on First Monday in January 1956	Penalty	Total Delinquent Tax and Penalty	Remarks
		Dollars	Dollars	Dollars	Dollars	Dollars	Dollars	$ cts.	$ cts.	$ cts.	$ cts.		Month Day Year		$ cts.	$ cts.	$ cts.	$ cts.	$ cts.	$ cts.	$ cts.	$ cts.	$ cts.	$ cts.	
1				25				5 06	14		5 20	1	PAID IN FULL MAY 31 1955	12314		5 20									
2												2													
3												3													
4												4													
5												5													
6												6													
7												7													
8												8													
9												9													
10												10													
11												11													
12												12													
13												13													
14												14													
15												15													
16												16													
17												17													
18												18													
19												19													
20												20													
				25				5 06	14		5 20					5 20									

Assessment Roll and Tax List of Real Property in the Town of Torrey, Cass County, Minnesota, for Taxes for the Year 1954.

Form 5CD (54)

*Indicate Type of Property: R-Residential, C-Commercial, I-Industrial, U-Utility, F-Farm

In Whose Name Assessed	To Whom Transferred		Subdivision	Sec. or Lot	Town or Block	Rng.	Number of Acres of Land: Acres	100ths	No. School District	Indicate Homestead Yes or No	Indicate Agricultural Yes or No	*Indicate Type of Property
U. S. of America		1	N E ¼ of N E ¼	24	143	25			Un			
		2	N W ¼ of N E ¼									
		3	S W ¼ of N E ¼									
U. S. of America		4	S E ¼ of N E ¼									
		5										
		6	N E ¼ of N W ¼									
State of Minnesota		7	N W ¼ of N W ¼									
U. S. of America		8	S W ¼ of N W ¼									
		9	S E ¼ of N W ¼									
		10										
U. S. of America		11	N E ¼ of S W ¼									
State of Minnesota		12	N W ¼ of S W ¼									
State of Minnesota		13	S W ¼ of S W ¼									
U. S. of America		14	S E ¼ of S W ¼									
		15										
U. S. of America		16	N E ¼ of S E ¼ less 17.5 acs									
State of Minnesota		17	N W ¼ of S E ¼									
State of Minnesota		18	S W ¼ of S E ¼									
State of Minnesota		19	S E ¼ of S E ¼									
		20										

	True and Full Valuations: Land Exclusive of Structures and Improvements (Dollars)	Buildings and Other Structures (Dollars)	Machinery Permanently Attached to Real Estate (Dollars)	Total True and Full Value (Dollars)	Assessed Valuations: Rural: Homestead Up to $1,000 20% (Dollars)	Rural: Over $4,000 and Non-Homestead 33⅓% (Dollars)	All Other: Homestead Up to $4,000 25% (Dollars)	All Other: Over $4,000 and Non-Homestead 40% (Dollars)	Machinery Permanently Attached to Real Estate 33⅓% (Dollars)	Total Assessed Value (Dollars)	Total Assessed Value as Equalized by the Board of Review (Dollars)	Final Equalized Value (Dollars)
1												
2												
3												
4												
5												
6												
7												
8												
9												
10												
11												
12												
13												
14												
15												
16												
17												
18												
19												
20												

	Sold for Taxes	Valuations by School Districts as Equalized by Department of Taxation: District No.… Rate… Mills (Dollars)	District No.… Rate… Mills (Dollars)	District No.… Rate… Mills (Dollars)	District No.… Rate… Mills (Dollars)	District No.… Rate… Mills (Dollars)	District No.… Rate… Mills (Dollars)	Tax Including State Homestead … Mills ($ cts.)	State Tax on Non-Homestead … Mills ($ cts.)	Special Taxes ($ cts.)	Total Taxes ($ cts.)		Paid	When Paid (Month Day Year)	Number of Receipt	March Settlement 1955 ($ cts.)	June Settlement 1955 ($ cts.)	Penalty ($ cts.)	November Settlement 1955 ($ cts.)	Penalty ($ cts.)	Collections to First Monday in January 1956 ($ cts.)	Penalty ($ cts.)	Delinquent on First Monday in January 1956 ($ cts.)	Total Delinquent Tax and Penalty ($ cts.)	Remarks
1												1													
2												2													
3												3													
4												4													
5												5													
6												6													
7												7													
8												8													
9												9													
10												10													
11												11													
12												12													
13												13													
14												14													
15												15													
16												16													
17												17													
18												18													
19												19													
20												20													

Assessment Roll and Tax List of Real Property in the Town of Torrey, Cass County, Minnesota, for Taxes for the Year 1954.

Form 6CD (54)

*Indicate Type of Property: R-Residential, C-Commercial, I-Industrial, U-Utility, F-Farm

In Whose Name Assessed	To Whom Transferred		Description of Property: Subdivision	Sec. or Lot	Town or Block	Rng	Number of Acres of Land: Acres	100ths	No. School District
State of Minnesota		1	N E ¼ of N E ¼	25	143	25			Unorg
State of Minnesota		2	N W ¼ of N E ¼						
State of Minnesota		3	S W ¼ of N E ¼						
State of Minnesota		4	S E ¼ of N E ¼						
		5							
U. S. of America		6	N E ¼ of N W ¼						
State of Minnesota		7	N W ¼ of N W ¼						
State of Minnesota		8	S W ¼ of N W ¼						
U. S. of America		9	S E ¼ of N W ¼						
		10							
U. S. of America		11	N E ¼ of S W ¼						
U. S. of America		12	N W ¼ of S W ¼						
U. S. of America		13	S W ¼ of S W ¼						
U. S. of America		14	S E ¼ of S W ¼						
		15							
U. S. of America		16	N E ¼ of S E ¼ less 2.99 acres						
U. S. of America		17	N W ¼ of S E ¼						
U. S. of America		18	S W ¼ of S E ¼						
State of Minnesota		19	S E ¼ of S E ¼						
		20	2.99 acres of NE ¼ of SE ¼						

Column headings (no entries recorded): Indicate Homestead Yes or No; Indicate Agricultural Yes or No; *Indicate Type of Property; True and Full Valuations: Land Exclusive of Structures and Improvements (Dollars), Buildings and Other Structures (Dollars), Machinery Permanently Attached to Real Estate (Dollars), Total True and Full Value (Dollars); Assessed Valuations: Rural: Homestead Up to $4,000 20% (Dollars), Over $4,000 and Non-Homestead 33⅓% (Dollars); All Other: Homestead Up to $4,000 25% (Dollars), Over $4,000 and Non-Homestead 40% (Dollars), Machinery Permanently Attached to Real Estate 33⅓% (Dollars); Total Assessed Value (Dollars); Total Assessed Value as Equalized by the Board of Review (Dollars); Final Equalized Value (Dollars); Sold for Taxes; Valuations by School Districts as Equalized by Department of Taxation: District No. ___ Rate ___ Mills (six columns, Dollars); Tax Including State Homestead ___ Mills ($ cts.); State Tax on Non-Homestead ___ Mills ($ cts.); Special Taxes ($ cts.); Total Taxes ($ cts.); Paid; When Paid (Month, Day, Year); Number of Receipt; March Settlement 1955 ($ cts.); June Settlement 1955 ($ cts.); Penalty ($ cts.); November Settlement 1955 ($ cts.); Penalty ($ cts.); Collections to First Monday in January 1956 ($ cts.); Penalty ($ cts.); Delinquent on First Monday in January 1956 ($ cts.); Total Delinquent Tax and Penalty ($ cts.); Remarks. Lines 1–20 are numbered on the right-hand page.

Form 3CD (54) [illegible]

Assessment Roll and Tax List of Real Property in the Town of Pleasant Lake, Cass County, Minnesota, for Taxes for the Year 1954.

*Indicate Type of Property: R - Residential, C - Commercial, I - Industrial, U - Utility, F - Farm

	In Whose Name Assessed	To Whom Transferred	Description of Property: Subdivision	Sec. or Lot	Town or Block	Reg	Number of Acres of Land: Acres	Number of Acres of Land: Hills	No. School District	Indicate Homestead Tax Payer Yes or No	Indicate Agricultural Tax Payer Yes or No	*Indicate Type Property	True and Full Valuations: Land Exclusive of Structures and Improvements (Dollars)	True and Full Valuations: Buildings and Other Structures (Dollars)	True and Full Valuations: Machinery Permanently Attached to Real Estate (Dollars)	True and Full Valuations: Total True and Full Value (Dollars)	Assessed Valuations: Rural: Homestead Up to $1,000 20% (Dollars)	Assessed Valuations: Rural: Over $1,000 and Non-Homestead 33⅓% (Dollars)	Assessed Valuations: All Other: Homestead Up to $1,000 25% (Dollars)	Assessed Valuations: All Other: Over $1,000 and Non-Homestead 40% (Dollars)	Assessed Valuations: Machinery Permanently Attached to Real Estate 33⅓% (Dollars)	Assessed Valuations: Total Assessed Value (Dollars)	Assessed Valuations: Total Assessed Value as Equalized by the Board of Review (Dollars)	Final Equalized Value (Dollars)
1	State of Minnesota		NE¼ of NE¼	26	143	25			Unl															
2	State of Minnesota		NW¼ of NE¼																					
3	State of Minnesota		SW¼ of NE¼																					
4	State of Minnesota		SE¼ of NE¼																					
5																								
6	U. S. of America		NE¼ of NW¼																					
7	U. S. of America		NW¼ of NW¼																					
8	State of Minnesota		SW¼ of NW¼																					
9	State of Minnesota		SE¼ of NW¼																					
10																								
11	State of Minnesota		NE¼ of SW¼																					
12	U. S. of America		NW¼ of SW¼																					
13	State of Minnesota		SW¼ of SW¼																					
14	State of Minnesota		SE¼ of SW¼																					
15																								
16	State of Minnesota		NE¼ of SE¼																					
17	State of Minnesota		NW¼ of SE¼																					
18	State of Minnesota		SW¼ of SE¼																					
19	State of Minnesota		SE¼ of SE¼																					
20																								

	Sold for Taxes	Valuations by School Districts as Equalized by Department of Taxation: District No. ..... Rate ..... Mills (Dollars)	District No. ..... Rate ..... Mills (Dollars)	District No. ..... Rate ..... Mills (Dollars)	District No. ..... Rate ..... Mills (Dollars)	District No. ..... Rate ..... Mills (Dollars)	District No. ..... Rate ..... Mills (Dollars)	Tax including State Homestead ..... Mills ($ cts.)	State Tax on Non-Homestead ..... Mills ($ cts.)	Special Taxes ($ cts.)	Total Taxes ($ cts.)		Paid	When Paid: Month	Day	Year	Number of Receipt	March Settlement 1955 ($ cts.)	June Settlement 1955 ($ cts.)	Penalty ($ cts.)	November Settlement 1955 ($ cts.)	Penalty ($ cts.)	Collections to First Monday in January 1956 ($ cts.)	Penalty ($ cts.)	Delinquent on First Monday in January 1956 ($ cts.)	Total Delinquent Tax and Penalty ($ cts.)	Remarks
1												1																
2												2																
3												3																
4												4																
5												5																
6												6																
7												7																
8												8																
9												9																
10												10																
11												11																
12												12																
13												13																
14												14																
15												15																
16												16																
17												17																
18												18																
19												19																
20												20																

Assessment Roll and Tax List of Real Property in the Town of Dorsey

Form 1CD (54) [illegible]

*Indicate Type of Property: R-Residential, C-Commercial, I-Industrial, U-Utility, F-Farm

Cass County, Minnesota, for Taxes for the Year 1954.

	In Whose Name Assessed	To Whom Transferred	Description of Property: Subdivision	Sec. or Lot	Town or Block	Rng	Number of Acres of Land: Acres	100ths	No. School District	Indicate Homestead Yes or No	Indicate Agricultural Yes or No	*Indicate Type of Property	True and Full Valuations: Land Exclusive of Structures Used for Improvements (Dollars)	Buildings and Other Structures (Dollars)	Machinery Permanently Attached to Real Estate (Dollars)	Total True and Full Value (Dollars)	Assessed Valuations: Rural: Homestead Up to $4,000 20% (Dollars)	Rural: Over $4,000 and Non-Homestead 33⅓% (Dollars)	All Other: Homestead Up to $4,000 25% (Dollars)	All Other: Over $4,000 and Non-Homestead 40% (Dollars)	Machinery Permanently Attached to Real Estate 33⅓% (Dollars)	Total Assessed Value (Dollars)	Total Assessed Value as Equalized by the Board of Review (Dollars)	Final Equalized Value (Dollars)
1	State of Minnesota		NE¼ of NE¼	27	143	25			Unl															
2	State of Minnesota		NW¼ of NE¼																					
3	State of Minnesota		SW¼ of NE¼																					
4	State of Minnesota		SE¼ of NE¼																					
5																								
6	State of Minnesota		NE¼ of NW¼																					
7	State of Minnesota		NW¼ of NW¼																					
8	U. S. of America		SW¼ of NW¼																					
9	State of Minnesota		SE¼ of NW¼																					
10																								
11	Edmund & Elizabeth Bielfeldt		NE¼ of SW¼ Lot 1				37		Un	Yes	yes	T	245			245	49					49		
12	" "		NW¼ of SW¼ Lots 2 & 3				47.75		"	"	"	F	460	375		835	167					167		
13	Thomas and Mary Josephine		SW¼ of SW¼ Lots 4 & 5																					
14	State of Minnesota		SE¼ of SW¼ Lot 3																					
15																								
16	State of Minnesota		NE¼ of SE¼																					
17	Charles Swenson		NW¼ of SE¼				40		Un	No	"	T	201			201		67				67		
18	State of Minnesota		SW¼ of SE¼																					
19	State of Minnesota		SE¼ of SE¼																					
20																								
							129.92						906	375		1281	216	67				283		

	Sold for Taxes	Valuations by School Districts as Equalized by Department of Taxation: District No. ..... Rate ..... Mills ..... Dollars	District No. ..... Rate ..... Mills ..... Dollars	District No. 2 Rate 22 Mills ..... Dollars	District No. ..... Rate ..... Mills ..... Dollars	District No. ..... Rate ..... Mills ..... Dollars	District No. ..... Rate ..... Mills ..... Dollars	Tax including State Homestead ..... Mills $ cts.	State Tax on Non-Homestead 5% ..... Mills $ cts.	Special Taxes $ cts.	Total Taxes $ cts.		Paid	When Paid: Month Day Year	Number of Receipt	March Settlement 1955 $ cts.	June Settlement 1955 $ cts.	Penalty $ cts.	November Settlement 1955 $ cts.	Penalty $ cts.	Collections to First Monday in January 1956 $ cts.	Penalty $ cts.	Delinquent on First Monday in January 1956 $ cts.	Total Delinquent Tax and Penalty $ cts.	Remarks
1												1													
2												2													
3												3													
4												4													
5												5													
6												6													
7												7													
8												8													
9												9													
10												10													
11			H	49				942			942	11	PAID IN FULL	APR 28 1956	5233		942								
12			H	167				3384			3384	12	PAID IN FULL	APR 28 1956			3384								
13												13													
14												14													
15												15													
16												16													
17	SOLD FOR TAXES			67				1358	34		1392	17											1392		
18												18													
19												19													
20												20													
			H	216																					
				67				5734	34		5768						4326						1392		
				283																					

Assessment Roll and Tax List of Real Property in the Town of Pleasant, Cass County, Minnesota, for Taxes for the Year 1954.

Form 5CD (54) Cass Co. 5-6-10-54-5000M—MHP-PB

*Indicate Type of Property: R-Residential, C-Commercial, I-Industrial, U-Utility, F-Farm.

	In Whose Name Assessed	To Whom Transferred	Description of Property: Subdivision	Sec. or Lot	Town or Block	Rng	Number of Acres of Land: Acres	Tenths	No. School District	Indicate Homestead Tax Use	Indicate Agricultural Tax Use	Indicate Type of Property*	True and Full Valuations: Land Exclusive of Structures and Improvements (Dollars)	Buildings and Other Structures (Dollars)	Machinery Permanently Attached to Real Estate (Dollars)	Total True and Full Value (Dollars)	Assessed Valuations: Rural: Homestead Up to $4,000 20% (Dollars)	Rural: Over $4,000 and Non-Homestead 33⅓% (Dollars)	All Other: Homestead Up to $4,000 25% (Dollars)	All Other: Over $4,000 and Non-Homestead 40% (Dollars)	All Other: Machinery Permanently Attached to Real Estate 33⅓% (Dollars)	Total Assessed Value (Dollars)	Total Assessed Value as Equalized by the Board of Review (Dollars)	Final Equalized Value (Dollars)
1	U. S. of America		NE¼ of NE¼				28	143	25															
2	U. S. of America		NW¼ of NE¼																					
3	U. S. of America		SW¼ of NE¼																					
4	U. S. of America		SE¼ of NE¼																					
5																								
6	Frederick M. & Sophie C. Hass		NE¼ of NW¼ Lot 1				55	53	Un	No	yes	F	602	400		1002		334				334		
7	" " "		NW¼ of NW¼																					
8	" " "		SW¼ of NW¼ Lot 2				31	25	"	"	"	F	309			309		103				103		
9	U. S. of America		SE¼ of NW¼																					
10																								
11	U. S. of America		NE¼ of SW¼																					
12	State of Minnesota		NW¼ of SW¼																					
13	State of Minnesota		SW¼ of SW¼																					
14	U. S. of America		SE¼ of SW¼																					
15																								
16	U. S. of America		NE¼ of SE¼																					
17	U. S. of America		NW¼ of SE¼																					
18	Edmund & Elizabeth Bolgatz		SW¼ of SE¼				40		Un	yes	yes	F	160			160	32					32		
19	Henry & Mary Bonfield Mgt.		SE¼ of SE¼ Lot 3 less 1 ac				24	50	"	"	"	F	280	315		595	119					119		
20	George Bolgatz		1 ac of Lot 3 on lake				1		"	No	"	L	30			30		10				10		
							632	5					1391	715		2106	151	447				598		

Cass County, Minnesota, for Taxes for the Year 1954.

	Sold for Taxes	Valuations by School Districts as Equalized by Department of Taxation: District No. Rate Mills	Dollars	District No. Rate Mills	Dollars	District No. Rate Mills	Dollars	District No. Rate Mills	Dollars	Tax Including State Homestead Mills	$ cts.	State Tax on Non-Homestead Mills	$ cts.	Special Taxes $ cts.	Total Taxes $ cts.	Paid	When Paid Month Day Year	Number of Receipt	March Settlement 1955 $ cts.	June Settlement 1955 $ cts.	Penalty $ cts.	November Settlement 1955 $ cts.	Penalty $ cts.	Collections to Five Months in January 1956 $ cts.	Penalty $ cts.	Delinquent on Five Months in January 1956 $ cts.	Total Delinquent Tax and Penalty $ cts.	Remarks
1																												
2																												
3																												
4																												
5																												
6			334							6768	174				6942	PAID IN FULL	MAY 31 1955	12319		6942								
7																												
8			103							2086	54				2140	PAID IN FULL	MAY 31 1955			2140								
9																												
10																												
11																												
12																												
13																												
14																												
15																												
16																												
17																												
18			32							648					648	PAID IN FULL	APR 28 1955	5253		648								
19			119							2412					2412	PAID IN FULL	APR 28 1955			2412								
																Balance Paid	OCT 31 1955	15826										
20			10							202	03 06				205	Paid	MAY 31 1955	12299		105		105						
			151							12116	234				12350					12246		164						
			447																									
			598																									

Assessment Roll and Tax Roll of Sorley

Lot 3 - 29-143-25

Chuck 4-22-56

Form SCD (54) 30M-Sept-Nov-Dec-Jan-Feb-Mar

Indicate Type of Property: R - Residential, C - Commercial, I - Industrial, U - Utility, F - Farm

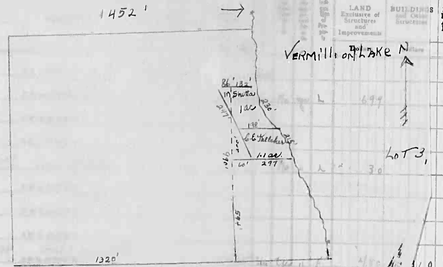

	IN WHOSE NAME ASSESSED	TO WHOM TRANSFERRED					TRUE AND FULL VALUATIONS: LAND Exclusive of Structures and Improvements	BUILDINGS and Other Structures	MACHINERY Permanently Attached to Real Estate	TOTAL True and Full Value	ASSESSED VALUATIONS: RURAL Homestead Up to $1,000 20%	RURAL Over $4,000 and Non-Homestead 33⅓%	ALL OTHER Homestead Up to $1,000 25%	ALL OTHER Over $4,000 and Non-Homestead 40%	ALL OTHER Machinery Permanently Attached to Real Estate 33⅓%	TOTAL ASSESSED VALUE	Total Assessed Value as Equalized by the Board of Review	FINAL EQUALIZED VALUE
							Dollars			Dollars		Dollars		Dollars	Dollars		Dollars	Dollars
1																		
2	R. M. Van Camp						699			699		233				233		
3																		
4																		
5	Joseph M. & Florence Schutte									30		10				10		
6	U. S. of America																	
7																		
8																		
9	Joseph & Gertrude A. Johnson									790	158					158		
10	Charles G. & Marjorie A. Fletcher									30		10				10		
	Joseph & Gertrude A. Johnson									270	54					54		
12	Joseph & Gertrude A. Johnson		NW¼ of NW¼							280	56					56		
13	" " "		NW¼ of NW¼							280	56					56		
14	Howard Remus		SE¼ of SW¼	40	"	" F	340	325		715	143					143		
15																		
16	Clinton & Adell Ratfield		NE¼ of SE¼ Lot 6	335	"	" T	234			234		78				78		
17			NW¼ of SE¼															
18	Andrew & Genevieve Dreba		Lots 5 less 1 ac. to Ratfield; SW¼ of SE¼	348	"	" C	480	929		1409	142	233				375		
19	" " "		SE¼ of SE¼	40	"	" T	260			260	52					52		
20	Clinton & Adell Ratfield		1 ac. of Lot 5	1	"	" F	30	99		129		43				43		
				360			3463	1268		5126	661	607				1268		

Cass County, Minnesota, for Taxes for the Year 1954.

	SOLD FOR TAXES	VALUATIONS BY SCHOOL DISTRICTS AS EQUALIZED BY DEPARTMENT OF TAXATION: District No. ..... Rate ..... Mills	District No. ..... Rate ..... Mills	District No. 44 Rate 41 Mills	District No. ..... Rate ..... Mills	District No. 44 Rate 41 Mills	District No. ..... Rate ..... Mills	Tax including State Homestead ..... Mills	State Tax on Non-Homestead 5% Mills	SPECIAL TAXES	TOTAL TAXES		PAID	WHEN PAID	Number of Receipt	March Settlement 1955	June Settlement 1955	Penalty	November Settlement 1955	Penalty	Collections to First Monday in January 1956	Penalty	Delinquent as First Monday in January 1956	Penalty	Total Delinquent Tax and Penalty	REMARKS
		Dollars	Dollars	Dollars	Dollars	Dollars	Dollars	$ cts.	$ cts.	$ cts.	$ cts.			Month Day Year		$ cts.	$ cts.	$ cts.	$ cts.	$ cts.	$ cts.	$ cts.	$ cts.	$ cts.	$ cts.	
1												1														
2				233				4770	1.00		4843	2	PAID IN FULL	MAY 31 1955	12321		4843									
3												3														
4												4														
5				10				202	06		208	5	PAID IN FULL	APR 11 1955	4980		208									
6												6														
7												7														
8												8														
9			H	158				3205			3205	9	2nd Half Paid / 1st Half Paid	AUG 11 1955 / MAY 31 1955	73349 / 12322		1601		1601							
10				10				202	06		208	10	PAID IN FULL	SEP 21 1955 / AUG 2 1955	12726				208							
11			H	54				1094			1094	11	2nd Half Paid / 1st Half Paid	AUG 11 1955 / MAY 31 1955	73349 / 12322		547		547							
12			H	56				1134			1134	12	2nd Half Paid / 1st Half Paid	AUG 11 1955 / MAY 31 1955	73349 / 12322		567		567							
13			H	56				1134			1134	13	2nd Half Paid / 1st Half Paid	AUG 11 1955 / MAY 31 1955	73349 / 12322		567		567							
14	PAID FOR TAXES		H	143				2898			2898	14	PAID IN FULL	JUL 25 1956	19639				2898	58						
15												15														
16				78				1580	40		1620	16	PAID IN FULL	MAY 31 1955	12324		1620									
17												17														
18					H	142 / 233		8348	1.00		8470	18	2nd Half Paid / 1st Half Paid	OCT 21 1955 / MAY 31 1955	14453 / 12320		4235		4235							
19			H	52				1054			1054	19	2nd Half Paid / 1st Half Paid	OCT 21 1955 / MAY 31 1955	14453 / 12320		527		527							
20				43				872	22		894	20	PAID IN FULL	MAY 31 1955	12321		894									
			H	519	H	142	661	21699																		
				374		233	607	8348	318		26758						15608		11150							
				893		375	268	26440																		

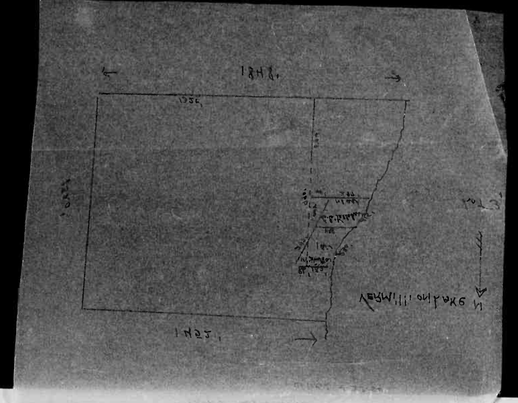

Assessment Roll and Tax List of Real Property in the Town of Pierce

*Indicate Type of Property: R - Residential, C - Commercial, I - Industrial, U - Utility, F - Farm

Cass County, Minnesota, for Taxes for the Year 1954.

	In Whose Name Assessed	To Whom Transferred	Description of Property: Subdivision	Sec. or Lot	Town or Block	Rng	Number of Acres of Land: Acres	100ths	No. School District	Indicate Homestead Yes or No	Indicate Agricultural Yes or No	* Indicate Type of Property	True and Full Valuations: Land Exclusive of Structures Or Improvements (Dollars)	Buildings and Other Structures (Dollars)	Machinery Permanently Attached to Real Estate (Dollars)	Total True and Full Value (Dollars)	Assessed Valuations: Rural: Homestead Up to $4,000 20% (Dollars)	Rural: Over $4,000 and Non-Homestead 33⅓% (Dollars)	All Other: Homestead Up to $4,000 25% (Dollars)	All Other: Over $4,000 and Non-Homestead 40% (Dollars)	Machinery Permanently Attached to Real Estate 33⅓% (Dollars)	Total Assessed Value (Dollars)	Total Amount Value as Equalized by the Board of Review (Dollars)	Final Equalized Value (Dollars)
1			NE¼ of NE¼	29	143	25			7															
2	R. M. Van Kamp		NW¼ of NE¼ Lot 1				34	75	4	No	Yes	L	699			699		233				233		
3			SW¼ of NE¼																					
4			SE¼ of NE¼																					
5	Joseph M. & Florence Schutte		1 ac. of Lot 3				1			No	"	L	30			30		10				10		
6	U. S. of America		NE¼ of NW¼																					
7			NW¼ of NW¼ Lot 2																					
8			SW¼ of NW¼																					
9	Josephine Gertrude A. Johnson		SE¼ of NW¼ Lot 3 less 1 ac. sold				49	65	4	Yes	Yes	F	480	310		790	158					158		
10	Charles E. & Marjorie A. Kelleher		1.1 ac. of Lot 3				1.1			No	"	L	30			30		10				10		
11	Josephine Gertrude A. Johnson		NE¼ of SW¼ Lot 4				29	50	4	Yes	"	L	270			270	54					54		
12	" " "		NW¼ of SW¼				40		"	"	"	T	280			280	56					56		
13	" " "		SW¼ of SW¼				40		"	"	"	T	280			280	56					56		
14	Howard Rennes		SE¼ of SW¼				40		"	"	"	F	390	325		715	143					143		
15																								
16	Clinton & Adele Rathfelder		NE¼ of SE¼ Lot 6				33	50	"	No	"	T	234			234		78				78		
17			NW¼ of SE¼																					
18	Anthony & Genevieve Drake		Lot 5 less 1 ac. to Rathfelder SW¼ of SE¼				39	80	"	Yes	No	C	480	929		1409	142	233				375		
19	" " "		SE¼ of SE¼				40		"	Yes	Yes	T	260			260	52					52		
20	Clinton & Adele Rathfelder		1 ac. of Lot 5				1		"	No	"	L	30	99		129		43				43		
							350	61					3463	1663		5126	661	607				1268		

	Sold for Taxes	Valuations by School Districts as Equalized by Department of Taxation: District No. ..... Mills	District No. ..... Mills	District No. 4 Rate 41 Mills	District No. ..... Mills	District No. 4 Rate 41 Mills	District No. ..... Mills	Tax including State Homestead ..... Mills	State Tax on Non-Homestead 54 Mills	Special Taxes	Total Taxes	Paid	When Paid	Number of Receipt	March Settlement 1955	June Settlement 1955	Penalty	November Settlement 1955	Penalty	Collections to Five Monday in January 1956	Penalty	Delinquent on Five Monday in January 1956	Total Delinquent Tax and Penalty	Remarks
		Dollars	Dollars	Dollars	Dollars	Dollars	Dollars	$ cts.	$ cts.	$ cts.	$ cts.		Month Day Year		$ cts.	$ cts.	$ cts.	$ cts.	$ cts.	$ cts.	$ cts.	$ cts.	$ cts.	
1												1												
2				233				47 70	1 44		48 42	2	PAID IN FULL	MAY 31 1955	12324	48 42								
3												3												
4												4												
5				10				2 02	06		2 08	5	PAID IN FULL	APR 11 1955	4980	2 08								
6												6												
7												7												
8												8												
9			H	158				3 20			3 20	9	2nd Half Paid 1st Half Paid	AUG 19 1955 MAY 31 1955	13349 12324	16 01		16 01						
10				10				2 02	06		2 08	10	PAID IN FULL	SEP 14 1955 AUG 2 1955	12726			2 08						
11			H	54				10 94			10 94	11	2nd Half Paid 1st Half Paid	AUG 19 1955 MAY 31 1955	13349	5 47		5 47						
12			H	56				11 34			11 34	12	2nd Half Paid 1st Half Paid	AUG 19 1955 MAY 31 1955	13349 12324	5 67		5 67						
13			H	56				11 34			11 34	13	2nd Half Paid 1st Half Paid	AUG 19 1955 MAY 31 1955		5 67		5 67						
14	SOLD FOR TAXES		H	143				28 98			28 98	14	PAID IN FULL	JUL 25 1955	7639			28 98		58				
15												15												
16				78				15 80	40		16 20	16	PAID IN FULL	MAY 31 1955	12324	16 20								
17												17												
18					H 142 233			83 48	1 44		84 70	18	2nd Half Paid 1st Half Paid	OCT 21 1955 MAY 31 1955	14433 12324	42 35		42 35						
19			H	52				10 54			10 54	19	2nd Half Paid 1st Half Paid	OCT 21 1955 MAY 31 1955	12320	5 27		5 27						
20				43				8 72	22		8 94	20	PAID IN FULL	MAY 31 1955	12321	8 94								
			H	519 374 893	H 142 233 375	661 607 1268	1804 1348 3152	26 40	3 18		29 58					156 08		111 50						

Assessment Roll and Tax List of Real Property in the Town of Pennsylvania

Form 5CD (41) MAR-SEPT PRINT, MINNESOTA

*Indicate Type of Property: R - Residential, C - Commercial, I - Industrial, U - Utility, F - Farm

	IN WHOSE NAME ASSESSED	TO WHOM TRANSFERRED		DESCRIPTION OF PROPERTY: SUBDIVISION	Sec. or Lot	Town or Block	Rng	Number of Acres of Land: Acres	100ths	No. School District	Indicate Homestead Tax or No	Indicate Agricultural Tax or No	* Indicate Type of Property	TRUE AND FULL VALUATIONS: LAND Exclusive of Structures and Improvements	BUILDINGS and Other Structures	MACHINERY Permanently Attached to Real Estate	TOTAL True and Full Value	ASSESSED VALUATIONS: RURAL: Homestead Up to $3,500 20%	RURAL: Over $3,500 and Non-Homestead 33⅓%	ALL OTHER: Homestead Up to $3,000 25%	ALL OTHER: Over $3,000 and Non-Homestead 40%	MACHINERY Permanently Attached to Real Estate 33⅓%	TOTAL ASSESSED VALUE	Total Assessed Value as Equalized by the Board of Review	FINAL EQUALIZED VALUE
														Dollars	Dollars	Dollars	Dollars	Dollars	Dollars	Dollars	Dollars	Dollars	Dollars	Dollars	Dollars
	State of Minnesota		1	NE ¼ of NE ¼	30	143	25																		
	State of Minnesota		2	NW ¼ of NE ¼																					
	State of Minnesota		3	SW ¼ of NE ¼																					
	State of Minnesota		4	SE ¼ of NE ¼																					
			5																						
	U. S. of America		6	NE ¼ of NW ¼																					
	U. S. of America		7	NW ¼ of NW ¼ Lot 1																					
	State of Minnesota		8	SW ¼ of NW ¼ Lot 2																					
	U. S. of America		9	SE ¼ of NW ¼																					
			10																						
	State of Minnesota		11	NE ¼ of SW ¼																					
	U. S. of America		12	NW ¼ of SW ¼ Lot 3																					
	State of Minnesota		13	SW ¼ of SW ¼ Lot 4																					
	State of Minnesota		14	SE ¼ of SW ¼																					
			15																						
	U. S. of America		16	NE ¼ of SE ¼																					
	State of Minnesota		17	NW ¼ of SE ¼																					
	State of Minnesota		18	SW ¼ of SE ¼																					
	U. S. of America		19	SE ¼ of SE ¼																					
			20																						

SOLD FOR TAXES	VALUATIONS BY SCHOOL DISTRICTS AS EQUALIZED BY DEPARTMENT OF TAXATION: District No. ..... Rate ..... Mills	District No. ..... Rate ..... Mills	District No. ..... Rate ..... Mills	District No. ..... Rate ..... Mills	District No. ..... Rate ..... Mills	District No. ..... Rate ..... Mills	Tax including State Homestead ..... Mills	State Tax on Non-Homestead ..... Mills	SPECIAL TAXES	TOTAL TAXES		PAID	WHEN PAID	Number of Receipt	March Settlement 1955	June Settlement 1955	Penalty	November Settlement 1955	Penalty	Collections to First Monday in January 1956	Penalty	Delinquent on First Monday in January 1956	Total Delinquent Tax and Penalty	REMARKS
	Dollars	Dollars	Dollars	Dollars	Dollars	Dollars	$ cts.	$ cts.	$ cts.	$ cts.			Month Day Year		$ cts.	$ cts.	$ cts.	$ cts.	$ cts.	$ cts.	$ cts.	$ cts.	$ cts.	
1											1													
2											2													
3											3													
4											4													
5											5													
6											6													
7											7													
8											8													
9											9													
0											10													
1											11													
2											12													
3											13													
4											14													
5											15													
6											16													
7											17													
8											18													
9											19													
0											20													

Assessment Roll and Tax List of Real Property in the Town of Torrey, Cass County, Minnesota, for Taxes for the Year 1954.

Form SCD 154 (with new heading, addition)

*Indicate Type of Property: R - Residential, C - Commercial, I - Industrial, U - Utility, F - Farm

	In Whose Name Assessed	To Whom Transferred	Description of Property: Subdivision	Sec. or Lot	Town or Block	Rng	Number of Acres of Land: Acres	Mills	No. School District	Indicate Homestead Tax or No	Indicate Agricultural Tax or No	* Indicate Type of Property	True and Full Valuations: Land Exclusive of Structures and Improvements (Dollars)	Buildings and Other Structures (Dollars)	Machinery Permanently Attached to Real Estate (Dollars)	Total True and Full Value (Dollars)	Assessed Valuations: Rural: Homestead Up to $1,500 20% (Dollars)	Rural: Over $4,000 and Non-Homestead 33⅓% (Dollars)	All Other: Homestead Up to $1,500 25% (Dollars)	All Other: Over $4,000 and Non-Homestead 40% (Dollars)	Machinery Permanently Attached to Real Estate 33⅓% (Dollars)	Total Assessed Value (Dollars)	Total Assessed Value as Equalized by the Board of Review (Dollars)	Final Equalized Value (Dollars)
1	State of Minnesota		N E ¼ of N E ¼	31	14	25			Nw															
2	U. S. of America		N W ¼ of N E ¼																					
3	U. S. of America		S W ¼ of N E ¼																					
4	State of Minnesota		S E ¼ of N E ¼																					
5																								
6	U. S. of America		N E ¼ of N W ¼																					
7	U. S. of America		N W ¼ of N W ¼ Lot 1																					
8	U. S. of America		S W ¼ of N W ¼ Lot 2																					
9	U. S. of America		S E ¼ of N W ¼																					
10																								
11	U. S. of America		N E ¼ of S W ¼																					
12	U. S. of America		N W ¼ of S W ¼ Lot 3																					
13	U. S. of America		S W ¼ of S W ¼ Lot 4																					
14	U. S. of America		S E ¼ of S W ¼																					
15																								
16	U. S. of America		N E ¼ of S E ¼																					
17	U. S. of America		N W ¼ of S E ¼																					
18	U. S. of America		S W ¼ of S E ¼																					
19	U. S. of America		S E ¼ of S E ¼																					
20																								

	Sold for Taxes	Valuations by School Districts as Equalized by Department of Taxation: District No. ..... Rate ..... Mills (Dollars)	District No. ..... Rate ..... Mills (Dollars)	District No. ..... Rate ..... Mills (Dollars)	District No. ..... Rate ..... Mills (Dollars)	District No. ..... Rate ..... Mills (Dollars)	District No. ..... Rate ..... Mills (Dollars)	Tax including State Homestead ..... Mills ($ cts.)	State Tax on Non-Homestead ..... Mills ($ cts.)	Special Taxes ($ cts.)	Total Taxes ($ cts.)		Paid	When Paid: Month Day Year	Number of Receipt	March Settlement 1955 ($ cts.)	June Settlement 1955 ($ cts.)	Penalty ($ cts.)	November Settlement 1955 ($ cts.)	Penalty ($ cts.)	Collections to First Monday in January 1956 ($ cts.)	Penalty ($ cts.)	Delinquent on First Monday in January 1956 ($ cts.)	Total Delinquent Tax and Penalty ($ cts.)	Remarks
1												1													
2												2													
3												3													
4												4													
5												5													
6												6													
7												7													
8												8													
9												9													
10												10													
11												11													
12												12													
13												13													
14												14													
15												15													
16												16													
17												17													
18												18													
19												19													
20												20													

Assessment Roll and Tax List of Real Property in the Town of Boney

Cass County, Minnesota, for Taxes for the Year 1954.

Form 6CD (Sec. 2) (Sec. 5) (Sec. 6)

*Indicate Type of Property: R-Residential, C-Commercial, I-Industrial, U-Utility, F-Farm.

	In Whose Name Assessed	To Whom Transferred	Description of Property: Subdivision	Sec. or Lot	Town or Block	Reg	Number of Acres of Land: Acres	Mills	No. School District	Indicate Homestead Tax or No	Indicate Agricultural Tax or No	Indicate Type of Property*	True and Full Valuations: Land Exclusive of Structures and Improvements (Dollars)	Buildings and Other Structures (Dollars)	Machinery Permanently Attached to Real Estate (Dollars)	Total True and Full Value (Dollars)	Assessed Valuations: Rural: Homestead Up to $1,000 20% (Dollars)	Rural: Over $1,000 and Non-Homestead 33⅓% (Dollars)	All Other: Homestead Up to $1,000 25% (Dollars)	All Other: Over $1,000 and Non-Homestead 40% (Dollars)	Machinery Permanently Attached to Real Estate 33⅓% (Dollars)	Total Assessed Value (Dollars)	Total Assessed Value as Equalized by the Board of Review (Dollars)	Final Equalized Value (Dollars)
1	U. S. of America		NE¼ of NE¼	32	143	25																		
2	U. S. of America		NW¼ of NE¼																					
3	U. S. of America		SW¼ of NE¼																					
4	State of Minnesota		SE¼ of NE¼																					
5																								
6	Howard-Remus		NE¼ of NW¼				40						310			310	62					62		
7	State of Minnesota		NW¼ of NW¼																					
8	State of Minnesota		SW¼ of NW¼																					
9	State of Minnesota		SE¼ of NW¼																					
10																								
11	U. S. of America		NE¼ of SW¼																					
12	U. S. of America		NW¼ of SW¼																					
13	U. S. of America		SW¼ of SW¼																					
14	U. S. of America		SE¼ of SW¼																					
15																								
16	U. S. of America		NE¼ of SE¼																					
17	U. S. of America		NW¼ of SE¼																					
18	U. S. of America		SW¼ of SE¼																					
19	U. S. of America		SE¼ of SE¼																					
20																								
							40						310			310	62					62		

	Sold for Taxes	Valuations by School Districts as Equalized by Department of Taxation: District No. ..... Rate ..... Mills (Dollars)	District No. ..... Rate ..... Mills (Dollars)	District No. 1 Rate 9 Mills (Dollars)	District No. ..... Rate ..... Mills (Dollars)	District No. ..... Rate ..... Mills (Dollars)	District No. ..... Rate ..... Mills (Dollars)	Tax including State Homestead ..... Mills ($ cts.)	State Tax on Non-Homestead ..... Mills ($ cts.)	Special Taxes ($ cts.)	Total Taxes ($ cts.)		Paid	When Paid: Month	Day	Year	Number of Receipt	March Settlement 1955 ($ cts.)	June Settlement 1955 ($ cts.)	Penalty ($ cts.)	November Settlement 1955 ($ cts.)	Penalty ($ cts.)	Collections to First Monday in January 1956 ($ cts.)	Penalty ($ cts.)	Delinquent on First Monday in January 1956 ($ cts.)	Total Delinquent Tax and Penalty ($ cts.)	Remarks
1												1															
2												2															
3												3															
4												4															
5												5															
6		H 62						1256			1256	6	PAID IN FULL	JUL	25	1955	9637				1256	25					
7												7															
8												8															
9												9															
10												10															
11												11															
12												12															
13												13															
14												14															
15												15															
16												16															
17												17															
18												18															
19												19															
20												20															
		H 62						1256			1256										1256						

Assessment Roll and Tax List of Real Property in the Town of Pillsbury — Cass County, Minnesota, for Taxes for the Year 1954.

Form SCD (54) (Rev. date 10-1-54) (Rev. 10-1-54)

*Indicate Type of Property: R-Residential, C-Commercial, I-Industrial, U-Utility, F-Farm

	In Whose Name Assessed	To Whom Transferred		Description of Property: Subdivision	Sec. or Lot	Town or Block	Rng	Number of Acres of Land (Acres)	(Mills)	No. School District	Indicate Homestead Yes No	Indicate Agricultural Yes No	Indicate Type Property	True and Full Valuations: Land Exclusive of Buildings and Improvements	Buildings and Other Structures	Machinery Permanently Attached to Real Estate	Total True and Full Value	Assessed Valuations: Rural Homestead Up to $4,000 20%	Rural Over $4,000 and Non-Homestead 33⅓%	All Other Homestead Up to $4,000 25%	All Other Over $4,000 Homestead 40%	All Other Machinery Permanently Attached to Real Estate 33⅓%	Total Assessed Value	Total Assessed Value as Equalized by the Board of Review	Final Equalized Value
								Acres	Mills					Dollars	Dollars	Dollars	Dollars	Dollars	Dollars	Dollars	Dollars	Dollars	Dollars	Dollars	Dollars
1	Richard C. Lehmann		1	NE¼ of NE¼ (4.150' of S 1/2 of Lot 1)	33	143	25	1.20	200	4	yes	L	535	350		885	137					137		
2			2	NW¼ of NE¼ Lot 1																				
3	Walter O. & Olga R. Lundberg		3	C. 150' of S 1/2 of Lot 1 SW¼ of NE¼				11	"	70	"	L	328	50		378		126				126		
4			4	SE¼ of NE¼																				
5	Oscar Samuelson		5	N 1/2 of Lot 1				30	"	70	"	L	390			390		130				130		
6	U. S. of America		6	NE¼ of NW¼																				
7	U. S. of America		7	NW¼ of NW¼																				
8	U. S. of America		8	SW¼ of NW¼ Lot 3																				
9	Ezra M. & Dorothy Dahlen, H		9	SE¼ of NW¼ Lot 2				35.92	"	70	"	L	525			525		175				175		
10	Harold L. Peterson		10	S 1/2 of N 1/2 of Lot 1				20	"	70	"	L	600	9		609		203				203		
11	Thomas C. & Juanita J. Dunn	71.670' of S 1/2 of Lot 4	11	SE¼ of SW¼						70	70	C	400	995		1395	162	195				357		
12	A. O. Raschke		12	S 1/2 of NW¼ of SW¼ Lot 4				1.75	"	70	yes	L	51			51		17				17		
13	U. S. of America		13	SW¼ of SW¼ Lot 5																				
14	Oscar J. & Amy Mursete	now Lois 71.100' of S 1/2 of Lot 4	14	SE¼ of SW¼				15.50	"	70	"	T	15			15		5				5		
15	Patrick A. & Ella Hughes		15	Lot 9				1.61	"	70	"	T	52	20		72		24				24		
16	Jack Rosenberger	71.500' of Lot 11	16	NE¼ of SE¼				10	"	70	"	R	300	480		780		260				260		
17	Maynard & Kenneth Byram	E 530' of N 1/2 of S 1/2 of Lot 4	17	NW¼ of SW¼						70	yes	R	65	225		290	58					58		
18	Harold L. Peterson		18	SW¼ of SE¼ Lot 6				59.90	"	70	yes	L	633			633		211				211		
19	Roland Hicks & Harold L. Peterson		19	SE¼ of SE¼ Lot 7				39.25	"	70	"	L	384			384		128				128		
20	Ada A. Raschke		20	Lot 8				5.8	"	70	"	T	16	20		36		12				12		
								255.69					4094	2149		6243	357	1486				1843		

	Sold for Taxes	Valuations by School Districts as Equalized by Department of Taxation: District No. ___ Rate ___ Mills	District No. ___ Rate ___ Mills	District No. 4 Rate 61 Mills	District No. ___ Rate ___ Mills	District No. 364 Rate 52 Mills	District No. ___ Rate ___ Mills	Tax Including State Homestead ___ Mills	State Tax on Non-Homestead 54 Mills	Special Taxes	Total Taxes		Paid	When Paid Month	Day	Year	Number of Receipt	March Settlement 1955	June Settlement 1955	Penalty	November Settlement 1955	Penalty	Collections to First Monday in January 1956	Penalty	Delinquent on First Monday in January 1956	Penalty	Total Delinquent Tax and Penalty	Remarks
		Dollars	Dollars	Dollars	Dollars	Dollars	Dollars	$ cts.	$ cts.	$ cts.	$ cts.							$ cts.	$ cts.	$ cts.	$ cts.	$ cts.	$ cts.	$ cts.	$ cts.	$ cts.	$ cts.	
1				H 137				27.76			27.76	1	PAID IN FULL	AUG	2	1955	12727				27.76	.55					
2												2																
3				126				25.50	.66		26.18	3	PAID IN FULL	MAY	31	1955	12329		26.18									
4												4																
5				130				26.34	.68		27.02	5	PAID IN FULL	MAY	31	1955	12324		27.02									
6												6																
7												7																
8												8																
9	Sold for Taxes			175				35.46	.92		36.38	9														36.38		
10				203				41.12	1.06		42.18	10	PAID IN FULL	MAR	25	1955	4892		42.18									
11	Abate #6596				162 195			57.76 ~~[illegible]~~	.51 ~~[illegible]~~		57.76 ~~[illegible]~~	11	Balance Paid / Paid Date	OCT / MAY	31 / 25	1955 / 1955	13037 / 13037		30.80		27.78							22.72 Abate
12				17				3.44	.08		3.52	12	PAID IN FULL	MAY	31	1955	7086		3.52									
13												13																
14				5				1.02	.02		1.04	14	PAID IN FULL	MAY	31	1955	12336		1.04									
15				24				4.16	.12		4.28	15	PAID IN FULL	MAY	31	1955	12329		4.28									
16				260				52.08	1.36		54.04	16	2nd Half Paid / 1st Half Paid	OCT / MAY	3 / 31	1955 / 1955	17175 / 12348		27.02		27.02							
17					H 58			12.22			12.92	17	PAID IN FULL	MAY	31	1955	12332		12.92									
18				211				42.76	1.10		43.86	18	PAID IN FULL	MAR	25	1955	4792		43.86									
19				128				25.94	.66		26.60	19	PAID IN FULL	MAR	25	1955	4892		26.60									
20				12				2.44	.06		2.50	20	PAID IN FULL	MAY	31	1955	7086		2.50									
				H 137	H 220	351		28.34																				
				291	195	1486		9.40	.774		38.948								247.82		82.56				26.50		22.72 Abate.
				1428	415	1843		381.74																				

Assessment Roll and Tax List of Real Property in the Town of Pillsbury — Cass County, Minnesota, for Taxes for the Year 1954.

Form SCD (34) Rev. 1954

*Indicate Type of Property: R-Residential, C-Commercial, I-Industrial, U-Utility, F-Farm

	In Whose Name Assessed	To Whom Transferred	Description of Property: Subdivision	Sec. or Lot	Town or Block	Rng	Number of Acres of Land (Acres / 100ths)	No. School District	Indicate Homestead by Yes or No	Indicate Agricultural by Yes or No	*Indicate Type of Property	True and Full Valuations: Land Exclusive of Buildings and Improvements (Dollars)	Buildings and Other Structures (Dollars)	Machinery Permanently Attached to Real Estate (Dollars)	Total True and Full Value (Dollars)	Assessed Valuations: Rural Homestead Up to $1,500 20% (Dollars)	Rural Over $4,500 and Non-Homestead 33⅓% (Dollars)	All Other Homestead Up to $1,500 25% (Dollars)	All Other Over $4,500 Non-Homestead 40% (Dollars)	Machinery Permanently Attached to Real Estate 33⅓% (Dollars)	Total Assessed Value (Dollars)	Total Assessed Value as Equalized by the Board of Review (Dollars)	Final Equalized Value (Dollars)
1	State of Minnesota		NE¼ of NE¼	34	143	25		Pm															
2	State of Minnesota		NW¼ of NE¼ Lot 1																				
3	State of Minnesota		SW¼ of NE¼ Lot 2																				
4	State of Minnesota		SE¼ of NE¼ Lot 3																				
5																							
6			NE¼ of NW¼																				
7			NW¼ of NW¼																				
8			SW¼ of NW¼																				
9			SE¼ of NW¼																				
10	Patrick A. & Ellen Hughes		Lot 7				2.30		No	yes	T	60			60		20				20		
11			NE¼ of SW¼																				
12			NW¼ of SW¼																				
13	Hermann L. & Ella M. Cole		SW¼ of SW¼ Lot 6				7.60		No	"	T	138			138		46				46		
14			SE¼ of SW¼																				
15																							
16	U. S. of America		NE¼ of SE¼ Lot 4																				
17			NW¼ of SE¼																				
18	Harold L. Peterson		SW¼ of SE¼ Lot 5				14.50		"	"	T	225			225		75				75		
19	U. S. of America		SE¼ of SE¼																				
20																							
							54.40					423			423		141				141		

	Sold for Taxes	Validations by School Districts as Localized by Department of Taxation: District No. ..... Rate ..... Mills	District No. ..... Rate ..... Mills	District No. 1 Rate 11 Mills	District No. ..... Rate ..... Mills	District No. ..... Rate ..... Mills	District No. ..... Rate ..... Mills	Tax Including State Homestead ..... Mills	State Tax on Non-Homestead 5½ Mills	Special Taxes	Total Taxes	Paid	When Paid (Month Day Year)	Number of Receipt	March Settlement 1955	June Settlement 1955	Penalty	November Settlement 1955	Penalty	Collections to First Monday in January 1956	Penalty	Delinquent on First Monday in January 1956	Total Delinquent Tax and Penalty	Remarks
1																								
2																								
3																								
4																								
5																								
6																								
7																								
8																								
9																								
10			20					406	10		416	PAID IN FULL	MAY 31 1955	12327		416								
11																								
12																								
13	SOLD FOR TAXES		46					932	24		956												956	
14																								
15																								
16																								
17																								
18			75					1520	40		1560	PAID IN FULL	MAR 23 1955	11782		1560								
19																								
20																								
			141					2858	74		2932					1976							956	

Assessment Roll and Tax List of Real Property in the Pawnee of Pillsbury, Cass County, Minnesota, for Taxes for the Year 1954.

Form 5CD (54) (Make sure name, township)

*Indicate Type of Property: R-Residential, C-Commercial, I-Industrial, U-Utility, F-Farm

	In Whose Name Assessed	To Whom Transferred		Description of Property: Subdivision	Sec. or Lot	Town or Block	Rng	Number of Acres of Land: Acres	100ths	No. School District	Indicate Homestead Tax or No	Indicate Homestead Tax or No	Indicate Type of Property	True and Full Valuations: Land Exclusive of Structures and Improvements (Dollars)	Buildings and Other Structures (Dollars)	Machinery Permanently Attached to Real Estate (Dollars)	Total True and Full Value (Dollars)	Assessed Valuations: Rural: Homestead Up to $1,000 20% (Dollars)	Rural: Over $4,000 and Non-Homestead 33⅓% (Dollars)	All Other: Homestead Up to $1,000 25% (Dollars)	All Other: Over $4,000 and Non-Homestead 40% (Dollars)	Machinery Permanently Attached to Real Estate 33⅓% (Dollars)	Total Assessed Value (Dollars)	Total Assessed Value as Equalized by the Board of Review (Dollars)	Final Equalized Value (Dollars)
	U. S. of America		1	NE ¼ of NE ¼	35	142	25				Um														
	U. S. of America		2	NW ¼ of NE ¼																					
	U. S. of America		3	SW ¼ of NE ¼																					
	U. S. of America		4	SE ¼ of NE ¼																					
			5																						
	U. S. of America		6	NE ¼ of NW ¼																					
	U. S. of America		7	NW ¼ of NW ¼																					
	U. S. of America		8	SW ¼ of NW ¼																					
	U. S. of America		9	SE ¼ of NW ¼																					
			10																						
	U. S. of America		11	NE ¼ of SW ¼																					
	U. S. of America		12	NW ¼ of SW ¼																					
	U. S. of America		13	SW ¼ of SW ¼																					
	State of Minnesota		14	SE ¼ of SW ¼																					
			15																						
	State of Minnesota		16	NE ¼ of SE ¼																					
	U. S. of America		17	NW ¼ of SE ¼																					
	State of Minnesota		18	SW ¼ of SE ¼																					
	State of Minnesota		19	SE ¼ of SE ¼																					
			20																						

	Sold for Taxes	Validations by School Districts as Equalized by Department of Taxation: District No. ..... Rate ..... Mills (Dollars)	District No. ..... Rate ..... Mills (Dollars)	District No. ..... Rate ..... Mills (Dollars)	District No. ..... Rate ..... Mills (Dollars)	District No. ..... Rate ..... Mills (Dollars)	District No. ..... Rate ..... Mills (Dollars)	Tax Including State Homestead ..... Mills ($ cts.)	State Tax on Non-Homestead ..... Mills ($ cts.)	Special Taxes ($ cts.)	Total Taxes ($ cts.)		Paid	When Paid: Month	Day	Year	Number of Receipt	March Settlement 1955 ($ cts.)	June Settlement 1955 ($ cts.)	Penalty ($ cts.)	November Settlement 1955 ($ cts.)	Penalty ($ cts.)	Collections to First Monday in January 1956 ($ cts.)	Penalty ($ cts.)	Delinquent on First Monday in January 1956 ($ cts.)	Total Delinquent Tax and Penalty ($ cts.)	Remarks
1												1															
2												2															
3												3															
4												4															
5												5															
6												6															
7												7															
8												8															
9												9															
10												10															
11												11															
12												12															
13												13															
14												14															
15												15															
16												16															
17												17															
18												18															
19												19															
20												20															

Assessment Roll and Tax List of Real Property in the Town of Pillsbury, Cass County, Minnesota, for Taxes for the Year 1954.

Form 3CD (34) [illegible]

*Indicate Type of Property: R-Residential, C-Commercial, I-Industrial, U-Utility, F-Farm

	In Whose Name Assessed	To Whom Transferred	Description of Property: Subdivision	Sec. or Lot	Town or Block	Reg	Number of Acres of Land: Acres	Tenths	No. School District	Indicate Homestead Tax or No	Indicate Agricultural Tax or No	*Indicate Type of Property	True and Full Valuations: Land Exclusive of Structures and Improvements (Dollars)	Buildings and Other Structures (Dollars)	Machinery Permanently Attached to Real Estate (Dollars)	Total True and Full Value (Dollars)	Assessed Valuations: Rural: Homestead Up to $4,000 20% (Dollars)	Rural: Over $4,000 and Non-Homestead 33⅓% (Dollars)	All Other: Homestead Up to $4,000 25% (Dollars)	All Other: Over $4,000 and Non-Homestead 40% (Dollars)	Machinery Permanently Attached to Real Estate 33⅓% (Dollars)	Total Assessed Value (Dollars)	Total Assessed Value as Equalized by the Board of Review (Dollars)	Final Equalized Value (Dollars)
1			NE ¼ of NE ¼	36	140	25			Una															
2			NW ¼ of NE ¼																					
3			SW ¼ of NE ¼																					
4			SE ¼ of NE ¼																					
5																								
6			NE ¼ of NW ¼																					
7			NW ¼ of NW ¼																					
8			SW ¼ of NW ¼																					
9			SE ¼ of NW ¼																					
10																								
11			NE ¼ of SW ¼																					
12			NW ¼ of SW ¼																					
13			SW ¼ of SW ¼																					
14			SE ¼ of SW ¼																					
15																								
16			NE ¼ of SE ¼																					
17			NW ¼ of SE ¼																					
18			SW ¼ of SE ¼																					
19			SE ¼ of SE ¼																					
20																								
			Grand Totals				526.66							14,188		58,898	7,116					14,638		

	Sold for Taxes	Valuations by School Districts as Equalized by Department of Taxation: District No.	Rate	District No.	Rate	District No.	Rate	Tax Including State Homestead ... Mills	State Tax on Non-Homestead ... Mills	Special Taxes	Total Taxes		Paid	When Paid	Number of Receipt	March Settlement 1955	June Settlement 1955	Penalty	November Settlement 1955	Penalty	Collections to First Monday in January 1956	Penalty	Delinquent on First Monday in January 1956	Total Delinquent Tax and Penalty	Remarks
		Dollars	Dollars	Dollars	Dollars	Dollars	Dollars	$ cts.	$ cts.	$ cts.	$ cts.			Month Day Year		$ cts.	$ cts.	$ cts.	$ cts.	$ cts.	$ cts.	$ cts.	$ cts.	$ cts.	
1												1													
2												2													
3												3													
4												4													
5												5													
6												6													
7												7													
8												8													
9												9													
10	Grand Totals					U.J.E.C.	1109.42					10													
11	H	5346		1500		3625	7510	1443.54	+0.44			11													
12	N.H.	1369		5325		4265	7116	175.48	7.16.44			12													
13		6711		7125		7900	14,626	2728.84	37.14		2765.98	13													
14												14													
15												15													
16												16													
17												17													
18												18													
19												19													
20												20													

Assessment Roll and Tax List of Real Property in the Pine of Pine Cass County, Minnesota, for Taxes for the Year 1954.

Form 3GD (54) MILLS-GATE COMPANY, MINNEAPOLIS

*Indicate Type of Property: R-Residential, C-Commercial, I-Industrial, U-Utility, F-Farm

	In Whose Name Assessed	To Whom Transferred	Description of Property: Subdivision	Sec. or Lot	Town or Block	Rng	Number of Acres of Land: Acres	Number of Acres of Land: Mills	No. School District	Indicate Homestead Tax or No	Indicate Agricultural Tax or No	*Indicate Type of Property	True and Full Valuations: LAND Exclusive of Structures and Improvements (Dollars)	BUILDINGS and Other Structures (Dollars)	MACHINERY Permanently Attached to Real Estate (Dollars)	TOTAL True and Full Value (Dollars)	Assessed Valuations: Rural: Homestead Up to $1,000 20% (Dollars)	Rural: Over $1,000 and Non-Homestead 33⅓% (Dollars)	All Other: Homestead Up to $1,000 25% (Dollars)	All Other: Over $1,000 and Non-Homestead 40% (Dollars)	MACHINERY Permanently Attached to Real Estate 33⅓% (Dollars)	TOTAL ASSESSED VALUE (Dollars)	Total Assessed Value as Equalized by the Board of Review (Dollars)	FINAL EQUALIZED VALUE (Dollars)
1			N E ¼ of N E ¼																					
2			N W ¼ of N E ¼																					
3			S W ¼ of N E ¼																					
4			S E ¼ of N E ¼																					
5																								
6			N E ¼ of N W ¼																					
7			N W ¼ of N W ¼																					
8			S W ¼ of N W ¼																					
9			S E ¼ of N W ¼																					
10																								
11			N E ¼ of S W ¼																					
12			N W ¼ of S W ¼																					
13			S W ¼ of S W ¼																					
14			S E ¼ of S W ¼																					
15																								
16			N E ¼ of S E ¼																					
17			N W ¼ of S E ¼																					
18			S W ¼ of S E ¼																					
19			S E ¼ of S E ¼																					
20																								

	Sold for Taxes	Validations by School Districts as Equalized by Department of Taxation: District No. ..... Rate ..... Mills (Dollars)	District No. ..... Rate ..... Mills (Dollars)	District No. ..... Rate ..... Mills (Dollars)	District No. ..... Rate ..... Mills (Dollars)	District No. ..... Rate ..... Mills (Dollars)	District No. ..... Rate ..... Mills (Dollars)	Tax including State Homestead ..... Mills ($ cts.)	State Tax on Non-Homestead ..... Mills ($ cts.)	Special Taxes ($ cts.)	Total Taxes ($ cts.)		Paid	When Paid: Month	Day	Year	Number of Receipt	March Settlement 1955 ($ cts.)	June Settlement 1955 ($ cts.)	Penalty ($ cts.)	November Settlement 1955 ($ cts.)	Penalty ($ cts.)	Collections to First Monday in January 1956 ($ cts.)	Penalty ($ cts.)	Delinquent on First Monday in January 1956 ($ cts.)	Total Delinquent Tax and Penalty ($ cts.)	Remarks
1												1															
2												2															
3												3															
4												4															
5												5															
6												6															
7												7															
8												8															
9												9															
10												10															
11												11															
12												12															
13												13															
14												14															
15												15															
16												16															
17												17															
18												18															
19												19															
20												20															

Assessment Roll and Tax List of Real Property in the ..... of ..... Cass County, Minnesota, for Taxes for the Year 1954

Form 3CD (51) 10M-3-54 Compt. Gen. Form

*Indicate Type of Property: R - Residential, C - Commercial, I - Industrial, U - Utility, F - Farm

		DESCRIPTION OF PROPERTY								TRUE AND FULL VALUATIONS				ASSESSED VALUATIONS																							
														RURAL				ALL OTHER																			
IN WHOSE NAME ASSESSED	TO WHOM TRANSFERRED		SUBDIVISION	Sec. or Lot	Town or Block	Rng	Number of Acres of Land: Acres	Number of Acres of Land: 100ths	No. School District	Indicate Homestead Tax or No	Indicate Agricultural Tax or No	Indicate Type of Property	LAND Exclusive of Structures and Improvements	BUILDINGS and Other Structures	MACHINERY Permanently Attached to Real Estate	TOTAL True and Full Value	Homestead Up to $1,000 20%	Over $1,000 and Non-Homestead 33⅓%	Homestead Up to $1,000 25%	Over $1,000 and Non-Homestead 40%	MACHINERY Permanently Attached to Real Estate 33⅓%	TOTAL ASSESSED VALUE	Total Assessed Value as Equalized by the Board of Review	FINAL EQUALIZED VALUE
													Dollars	Dollars	Dollars	Dollars	Dollars	Dollars	Dollars	Dollars	Dollars	Dollars	Dollars	Dollars
		1	NE¼ of NE¼																						
		2	NW¼ of NE¼																						
		3	SW¼ of NE¼																						
		4	SE¼ of NE¼																						
		5																							
		6	NE¼ of NW¼																						
		7	NW¼ of NW¼																						
		8	SW¼ of NW¼																						
		9	SE¼ of NW¼																						
		10																							
		11	NE¼ of SW¼																						
		12	NW¼ of SW¼																						
		13	SW¼ of SW¼																						
		14	SE¼ of SW¼																						
		15																							
		16	NE¼ of SE¼																						
		17	NW¼ of SE¼																						
		18	SW¼ of SE¼																						
		19	SE¼ of SE¼																						
		20																							

	SOLD FOR TAXES	VALUATIONS BY SCHOOL DISTRICTS AS EQUALIZED BY DEPARTMENT OF TAXATION: District No. ..... Rate ..... Mills	District No. ..... Rate ..... Mills	District No. ..... Rate ..... Mills	District No. ..... Rate ..... Mills	District No. ..... Rate ..... Mills	District No. ..... Rate ..... Mills	Tax Including State Homestead ..... Mills	State Tax on Non-Homestead ..... Mills	SPECIAL TAXES	TOTAL TAXES		PAID	WHEN PAID	Number of Receipt	March Settlement 1955	June Settlement 1955	Penalty	November Settlement 1955	Penalty	Collections to First Monday in January 1956	Penalty	Delinquent on First Monday in January 1956	Penalty	Total Delinquent Tax and Penalty	REMARKS
		Dollars	Dollars	Dollars	Dollars	Dollars	Dollars	$ cts.	$ cts.	$ cts.	$ cts.			Month Day Year		$ cts.	$ cts.	$ cts.	$ cts.	$ cts.	$ cts.	$ cts.	$ cts.	$ cts.	$ cts.		
1												1															
2												2															
3												3															
4												4															
5												5															
6												6															
7												7															
8												8															
9												9															
10												10															
11												11															
12												12															
13												13															
14												14															
15												15															
16												16															
17												17															
18												18															
19												19															
20												20															