ASSESSMENT & TAX LIST

Thunder Lake

1951

INDEX TO SECTIONS

SECTION	PAGE
Sec. 1	
" 2	
" 3	
" 4	
" 5	
" 6	
" 7	
" 8	
" 9	
" 10	
" 11	
" 12	
" 13	
" 14	
" 15	
" 16	
" 17	
" 18	
" 19	
" 20	
" 21	
" 22	
" 23	
" 24	
" 25	
" 26	
" 27	
" 28	
" 29	
" 30	
" 31	
" 32	
" 33	
" 34	
" 35	
" 36	

For Convenience of Auditor in Showing Boundaries of School Districts

Township No. 140 *Range No.* 26 *Mer. P. M.*

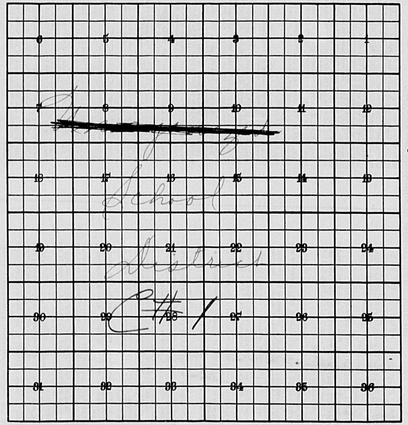

all Thunder Lake Twp. is joined to Sch. Dist. C#1 8 - 1951

Returns Showing Grain Received in or Handled by Elevators, Warehouses and Mills in the ..... of ..... in the County of ..... for the Year Ending May 1, 1951.

NAMES OF OWNERS	ADDRESS	Bushels of Wheat	Bushels of Soy Beans	Bushels of Flax	Total No. of Bushels of Wheat, Soy Beans and Flax	★ Tax of ½ Mill per Bushel Dollars	Cts.	Bushels of Corn	Bushels of Barley	Bushels of Rye	Bushels of Oats	Bushels of Buckwheat	Bushels of all Other Grains	Total No. Bushels Corn, Barley, Rye, Oats, Buckwheat and all Other Grains	★ Tax of ½ Mill Per Bushel Dollars	Cts.	★ Total Tax Dollars	Cts.	REMARKS

Note ★ Assessors will not fill these Columns

REAL PROPERTY BECOMING SUBJECT TO TAXATION SINCE THE LAST PREVIOUS ASSESSMENT OR OMITTED FROM ASSESSMENT ROLLS THE PREVIOUS YEARS.

Assessment of Taxable Real Property in the _____ of _____, County of _____, Minn., for the Year 1951.

Form 34 (Revised 1950)

	NAME OF OWNER	School District	DESCRIPTION OF PROPERTY: SUBDIVISION	Sec. or Lot	Twp. or Block	Rge.	Number of Acres of Land (Acres 100s)	Indicate Homestead Tax by H	Indicate Additional Tax by Ba	BY WHOM VALUED	TRUE AND FULL VALUATIONS: LAND Exclusive of Structures and Improvements (Dollars)	BUILDINGS and Other Structures (Dollars)	MACHINERY Permanently Attached to Real Estate (Dollars)	TOTAL True and Full Value (Dollars)	ASSESSED VALUATIONS: RURAL: Homestead Up to $4,000 20% (Dollars)	RURAL: Over $4,000 and Non-Homestead 33⅓% (Dollars)	ALL OTHER: Homestead Up to $4,000 25% (Dollars)	ALL OTHER: Over $4,000 and Non-Homestead 40% (Dollars)	MACHINERY Permanently Attached to Real Estate 33⅓% (Dollars)	TOTAL ASSESSED VALUE (Dollars)	FINAL EQUALIZED VALUE (Dollars)	
1										State												1
										County												
										Local Bd.												
										Assessor												
2										State												2
										County												
										Local Bd.												
										Assessor												
3										State												3
										County												
										Local Bd.												
										Assessor												
4										State												4
										County												
										Local Bd.												
										Assessor												
5										State												5
										County												
										Local Bd.												
										Assessor												
6										State												6
										County												
										Local Bd.												
										Assessor												
7										State												7
										County												
										Local Bd.												
										Assessor												
8										State												8
										County												
										Local Bd.												
										Assessor												

Total No. of Acres _____

Total Value as Equalized by

Total Value as Assessed by

SUMMARY OF TAX COLLECTION

Original Levy	$ 11306.18	
Additions	$	
		$ 11306.18
Abatements	$ 504.61	
		$ 10801.57

COLLECTIONS

March Settlement	$ 1653.71	
June Settlement	$ 7276.88	
November Settlement	$ 1999.42	
January Settlement	$ 56.32	$ 8486.28
		$ 2315.29
Over Collected	$ 32.52	
Under Collected	$	
Delinquent	$ 2347.81	$ 2315.29
Total		$ 10801.57

Assessment of

Form 314 multi-date manuscript

	NAME OF OWNER
1	
2	
3	
4	
5	
6	
7	
8	

Treasurer's Office, Cass County, Minnesota

RECEIVED this, the first Monday (being the 7th *day) of January, A. D. 1952, of* L. C. Peterson *, Auditor of said County, Minnesota, the Tax List of all Taxable Real and Personal Property in the* Town *of* Thunder Lake *in said County for the year A. D. 1951, as specified above and amounting to* ..... *Dollars* 100

Paul D. Jewell, by F.M.R.
County Treasurer.

Auditor's Office, Cass County, Minnesota

I, ... *Auditor of said County, and State of Minnesota, do hereby certify that the following is a correct list of the Taxes levied on the Real and Personal Property in the* ..... *of* ..... *for the year 1951.*

WITNESS my hand and official seal, the ..... *day of* ..... *1952.*

(SEAL)

County Auditor.

Jan. 5, 1953

Office of County Treasurer, Cass County, Minnesota

To L. C. Peterson, County Auditor:

Sir:—I herewith return to you the Tax List for the Town *of* Thunder Lake *in said County for the year 1951, heretofore received from you. I certify that I have compared the same with the duplicate receipts in your office, and have written opposite the amount of each tax so receipted the words "First Quarter Paid", "Second Quarter Paid", "Third Quarter Paid" or "Paid in full" as the case may be, and the number of my receipt given in discharge of said tax, and each tract or lot of real property against which the taxes remain unpaid is delinquent for said year.*

Yours respectfully,

Paul D. Jewell
County Treasurer. F.M.R.

Auditor's Office, Cass County, Minnesota

..... *195*.....

I hereby certify that on the first Monday in January 1953, I received of .... *County Treasurer, the Tax List of the* ..... *of* ..... *in said County for the year 1951; that I have compared the said list with the Statements receipted for by said Treasurer, which are on file in my office, and that each tract or lot of real property therein against which the taxes, or any part thereof, remains unpaid are delinquent for said year.*

(SEAL)

County Auditor.

Real

Assessment of

Form 356 [illegible]

TABULAR SCHEDULE OF VALUATIONS,

LEVIED IN THE Town OF Thunder Lake

	NAME OF OWNER	School District No.	Agricultural Lands (Dollars)	Non-Agricultural Lands (Dollars)	Personal Property (Dollars)	Total Value of all Property except Money and Credits (Dollars)	Total Rate of State Tax (Mills)	Rev. (Mills)	R. & B. (Mills)	Welfare (Mills)	Bonds and Int. (Mills)	(Mills)	(Mills)	Total Rate of County Tax (Mills)	Rev. (Mills)	R. & B. (Mills)	Drag Tax (Mills)	State Loan (Mills)	(Mills)	(Mills)	(Mills)	(Mills)	Total Rate of Town Tax (Mills)	Local 1 Mill (Mills)	Special (Mills)	State Loan (Mills)	Deficiency (Mills)	Tuition (Mills)	Transportation (Mills)	B.&D. Un (Mills)	(Mills)
1		C 1	34,333	10,057	5876	50,266	H. 4.93	27.4	14.4	44.7	17.3			103.8	7.	9.	1.		10.				27.	1. 25.			45.		3.	5.	
2							N. H. 2.79																	1. 50.			45.		3.	5.	
3							7.72																								
4	Assessed Value Homestead		Rural 9101	All Other	Personal Property	Total 9101																									
	Non-Homestead		35289		5876	41,165																									
5	Total		44390		5876	50,266																									
6																															
7																															
8																															

RATES AND TAXES

COUNTY OF CASS, STATE OF MINNESOTA

214.73
2.79
217.52

239.73
2.79
242.52

Total Rate of Sch'l Tax (Mills)	Total Rate of all Taxes (Mills)	Local 1 Mill	Special	State Loan	Def.	Transp.	B.&D. Un.	Total School Taxes	FUNDS	Rate	Amounts
79.	214.73	3433	25837		154498	10300	17166	271229	State—Non-Homestead,		11404
104.	239.73	1593	79665		71698	4710	7966	165702	State—Homestead,		24781
		5026	165497		226196	15010	25132	436931	County Revenue,		13773
									County Road and Bridge,		72390
									County Welfare,		22469
									Bonds and Interest		8963
											52178
									Town Revenue,		3518
									Town Road and Bridge,		4523
									Town Drag,		502
									Town State Loan,		
									Fire		5026
											13571
									School Local 1 Mill,		5026
									School Special,		165497
									School State Loan,		
									Deficiency		226196
									Tuition		
									Transportation		15010
									B.&D. Un.		25132
											436931
											113061

Total Taxes Real Estate 9880.84
Pers. Prop. 1425.34
Total 11,306.18

Total Levy, $ 11,306.18

Total Number of Acres 82.60.23

State of Minnesota, } ss
COUNTY OF CASS

I, L. C. Peterson, Auditor of said County and State aforesaid, do hereby certify that the foregoing is a true and correct Schedule, showing the valuation of all the taxable property, in the Town of Thunder Lake, in said County, the several rates of Taxation and Totals of the several Tax Funds levied thereon for the year A. D. 1932.

Witness my hand and official seal, this 4th day of January A. D. 1932

L. C. Peterson
County Auditor.
By Helen Bilden Deputy

SEAL

Real

Cook Twp. Cass County Deed Page Index Deed Book Index

Assessment of

Form 316 [illegible]

NAME OF OWNER

COLLECTIONS OF TAXES OF 195 , OF , CASS COUNTY, MINNESOTA

FUNDS	MARCH SETTLEMENT 19 52	JUNE SETTLEMENT 19 52	NOV. SETTLEMENT 19 52	Amount Collected from Nov. 19 52 to First Monday in Jan. 19 53	REDUCTIONS		Total Reductions and Collected	BALANCE UNCOLLECTED	ADDITIONS		Total Uncollected to First Monday in January, 19
State —Non-Homestead,	1745	5865	1979	90							
State —Homestead,	3471	10561	4417	126							
County Revenue,	17952	58684	24550	708							
County Road and Bridge,	10139	30796	12902	369							
County Welfare,	31473	75752	40850	1145							
County Bond and Interest,	12181	37058	15500	443							
Town Revenue,	4929	14985	6272	179							
Town Road and Bridge,	6337	19279	8068	231							
Town Drag,	704	2142	896	26							
Town State Loan, Due	7041	21421	8960	256							
School Local 1 Mill,	704	2142	896	26							
School Special,	30039	66197	28269	681							
School State Loan,											
Deficiency	31684	96394	40319	1153							
Tuition											
Transportation	2112	6426	2688	77							
B of D.	3520	10711	4480	128							
	16537.71	47768.83	19994.42	5632.							

		LOCAL 1 MILL	SPECIAL	~~STATE LOAN~~ Loans	Deficiency	Bonds Int.				TOTALS
MARCH SETTLEMENT	School District No. C-1 a	307	5767	620	9501	1033				16328
	C-1 na	397	24872	1592	22383	2487				51731
	Totals	704	30039	2112	31684	3520				68059
JUNE SETTLEMENT	School District No. C-1 a	1636	40208	4909	73637	8182				128572
	C-1 na	506	25989	1517	22760	2529				53301
	Totals	2142	66197	6426	96394	10711				181870
NOVEMBER SETTLEMENT	School District No. C-1-a	661	16528	1983	29751	3306				52229
	C-1-na	235	11741	705	10568	1174				24423
	Totals	896	28269	2688	40319	4480				76652
NOVEMBER to JANUARY	School District No. C-1-a	24	600	72	1080	120				1896
	C-1-na	02	81	05	73	08				169
	Totals	26	681	77	1153	128				2065
ADDITIONS	School District No.									
	Totals									
REDUCTIONS	School District No.									
	Totals									

Real

Dog Tax
Poll
Oak Park Beaches
Oak Lake Beach
Brookport
Bay Point

Assessment Roll and Tax List of Real Property in the Town of Thunder Lake, Cass County, Minnesota, for Taxes for the Year 1951.

Form SCD

	IN WHOSE NAME ASSESSED	TO WHOM TRANSFERRED		SUBDIVISION	Sec. or Lot	Town or Block	Rng.	Number of Acres of Land (Acres)	No. School District	Indicate Homestead In or No	Indicate Agricultural Tax or No	LAND Exclusive of Structures and Improvements (Dollars)	BUILDINGS and Other Structures (Dollars)	MACHINERY Permanently Attached to Real Estate (Dollars)	TOTAL True and Full Value (Dollars)	RURAL Homestead Up to $4,000 20% (Dollars)	RURAL Over $4,000 and Non-Homestead 33⅓% (Dollars)	ALL OTHER Homestead Up to $4,000 25% (Dollars)	ALL OTHER Over $4,000 and Non-Homestead 40% (Dollars)	MACHINERY Permanently Attached to Real Estate 33⅓% (Dollars)	TOTAL ASSESSED VALUE (Dollars)	Total Assessed Value as Equalized by the Board of Review (Dollars)	FINAL EQUALIZED VALUE (Dollars)
1	State of Minnesota		NE¼ of NE¼ Lot 1		1	14	26		51														
2	State of Minnesota		NW¼ of NE¼ Lot 2																				
3	State of Minnesota		SW¼ of NE¼																				
4	State of Minnesota		SE¼ of NE¼																				
5																							
6	State of Minnesota		NE¼ of NW¼ Lot 3																				
7	State of Minnesota		NW¼ of NW¼ Lot 4																				
8	Arnold B. & Sophie A. Anderson		SW¼ of NW¼					40	51														
9	" " "		W½ of SE¼ of NW¼					20	"														
10	State of Minnesota		E½ of SE¼ of NW¼																				
11	Arnold B. & Sophie A. Anderson		NE¼ of SW¼					40	"														
12	" "		NW¼ of SW¼					40	"														
13	State of Minnesota		SW¼ of SW¼																				
14	State of Minnesota		SE¼ of SW¼																				
15																							
16	State of Minnesota		NE¼ of SE¼																				
17	State of Minnesota		NW¼ of SE¼																				
18	State of Minnesota		SW¼ of SE¼																				
19	State of Minnesota		SE¼ of SE¼																				
20																							
								140															

	SOLD FOR TAXES	VALIDATIONS BY SCHOOL DISTRICTS AS EQUALIZED BY DEPARTMENT OF TAXATION: District No. Rate ...Mills	District No. Rate ...Mills	District No. Rate ...Mills	District No. Rate ...Mills	District No. Rate ...Mills	Tax including State Homestead ...Mills	State Tax on Non-Homestead 2.79 Mills	SPECIAL TAXES	TOTAL TAXES		PAID	WHEN PAID Month Day Year	Number of Receipt	March Settlement 1952	June Settlement 1952	Penalty	November Settlement 1952	Penalty	Collections to First Monday in January 1951	Penalty	Delinquent on First Monday in January 1953	Penalty	Total Delinquent Tax and Penalty	REMARKS
		6 43 21 Mills																							
		Dollars	Dollars	Dollars	Dollars	Dollars	$ cts.	$ cts.	$ cts.	$ cts.					$ cts.	$ cts.	$ cts.	$ cts.	$ cts.	$ cts.	$ cts.	$ cts.	$ cts.	$ cts.	
1											1														
2											2														
3											3														
4											4														
5											5														
6											6														
7											7														
8	51	170					36 50			36 50	8	2nd Half Paid 1st Half Paid	OCT 31 1952 MAY 31 1952	15119 11461		18 25			18 25						
9	51	32					6 88			6 88	9	2nd Half Paid 1st Half Paid	OCT 31 1952 MAY 31 1952			3 44			3 44						
10											10														
11	51	64					13 74			13 74	11	2nd Half Paid 1st Half Paid	OCT 31 1952 MAY 31 1952	15119 11461		6 87			6 87						
12	51	64					13 74			13 74	12	2nd Half Paid 1st Half Paid	OCT 31 1952 MAY 31 1952			6 87			6 87						
13											13														
14											14														
15											15														
16											16														
17											17														
18											18														
19											19														
20											20														
	51	326					70 86			70 86						35 43			35 43						

Form 3CD

Assessment Roll and Tax List of Real Property in the Inman of Thunder Lake, Cass County, Minnesota, for Taxes for the Year 1951.

	In Whose Name Assessed	To Whom Transferred	Description of Property: Subdivision	Sec. or Lot	Town or Block	Rng.	Number of Acres of Land: Acres	Hdths	No. School District	Indicates Homestead Tax	Indicates Agricultural Tax	True and Full Valuations: Land Exclusive of Structures and Improvements (Dollars)	Buildings and Other Structures (Dollars)	Machinery Permanently Attached to Real Estate (Dollars)	Total True and Full Value (Dollars)	Assessed Valuations: Rural: Homestead Up to $4,000 20% (Dollars)	Rural: Over $4,000 and Non-Homestead 33⅓% (Dollars)	All Other: Homestead Up to $4,000 25% (Dollars)	All Other: Over $4,000 and Non-Homestead 40% (Dollars)	Machinery Permanently Attached to Real Estate 33⅓% (Dollars)	Total Assessed Value (Dollars)	Total Assessed Value as Equalized by the Board of Review (Dollars)	Final Equalized Value (Dollars)
	State of Minnesota																						
1	State of Minnesota		NE¼ of NE¼ Lot 1	2	140	36																	
2	State of Minnesota		NW¼ of NE¼ Lot 2																				
3	State of Minnesota		SW¼ of NE¼																				
4	State of Minnesota		SE¼ of NE¼																				
5	James P. & Owen E. Pulkrabek		S 330' of Lot 5				4.50			No													
6	State of Minnesota		NE¼ of NW¼ Lot 3																				
7	Raymond Brandes		E 100' of S 400' of NE¼ of SW¼				1																
8			NW¼ of NW¼																				
	Geo. & Dorothy Pulkrabek		200' x 660' of Lot 5																				
9	~~William Lee Pulkrabek Heirs~~		SW¼ of NW¼				75																
9			SE¼ of NW¼ Lot 4				39.93			Good													
10	" " " "	Joseph A. & Ruby De Mann	Lot 5 lying S 660' x 660' of S 330'				29.25			No													
11	~~Herbert & Esther Seifert~~		NE¼ of SW¼				39			Yes													
12	Geo. V. & Harriet J. Ebner		NW¼ of SW¼ less about 5 Acres				35			No													
13	Fred Haas		SW¼ of SW¼				39.46																
14	Reggie Thorstenson		SE¼ of SW¼				40			Yes													
15	Frank A. & Ruby De Mann		E 150' of S¾ of SW¼				4.54			No													
16	Laurence J. & Norma Lynch		NW¼ of SE¼				40																
17	State of Minnesota																						
18	~~Ellen Reeder~~	Leo M. & Virginia L. Meilleur	SW¼ of SE¼				40			Yes													
19	" " " "	" " " "	SE¼ of SE¼				40																
20	Dean C. & Emalee G. McClymont		N 300' of NE¼ of SE¼							No													
							346.68																

Continued on next page

Valuations by School Districts as Equalized by Department of Taxation

	Sold for Taxes	District No. 1 Rate 7.4 Mills (Dollars)	District No. 2 Rate 7.2 Mills (Dollars)	District No. 3 Rate 7.3 Mills (Dollars)	District No. ..... Rate ..... Mills (Dollars)	District No. ..... Rate ..... Mills (Dollars)	District No. ..... Rate ..... Mills (Dollars)	Tax including State Homestead ..... Mills ($ cts.)	State Tax on Non-Homestead 7.79 Mills ($ cts.)	Special Taxes ($ cts.)	Total Taxes ($ cts.)		Paid	When Paid (Month Day Year)	Number of Receipt	March Settlement 1952 ($ cts.)	June Settlement 1952 ($ cts.)	Penalty ($ cts.)	November Settlement 1952 ($ cts.)	Penalty ($ cts.)	Collections to First Monday in January 1953 ($ cts.)	Penalty ($ cts.)	Delinquent on First Monday in January 1953 ($ cts.)	Total Delinquent Tax and Penalty ($ cts.)	Remarks
1												1													
2												2													
3												3													
4												4													
5			15					360	04		364	5	PAID IN FULL FEB 28 1952		3857	364									
6												6													
7		10						214	02		216	7	PAID IN FULL MAY 31 1952		11462		216								
8			40					958	12		970	8	PAID IN FULL FEB 28 1952		3857	970									
9		30 48						1030			1030	9	PAID IN FULL JUN 11 1952		7820				1030	15					
10			30 89					8174	42		8216	10	PAID IN FULL MAY 31 1952		7275		8216								
11		58 50	152					1074			1074	11	PAID IN FULL MAY 31 1952		11143		1074								
12		170						3650	48		3698	12	PAID IN FULL MAY 31 1952		9875		3698								
13		150						3220	42		3262	13	PAID IN FULL MAY 31 1952		9861		3262								
14		30 011	Abate # 5032					4530			4530	14	PAID IN FULL MAY 31 1952		9869		4530								
15	SOLD FOR TAXES	90						1932	26		1958	15	PAID IN FULL JUL 10 1952						1958	39					
16	SOLD FOR TAXES	90						2040	26		2066	16										2066			
17												17													
18	SOLD FOR TAXES	30 184						3952			3952	18	PAID IN FULL SEP 4 1952		12247				3952	160					
19	SOLD FOR TAXES	30 40						858			858	19	PAID IN FULL SEP 4 1952						858						
20		30						430	06		436	20	PAID IN FULL MAY 31 1952		11455		436								
		30 935			MASI			94922																	
					691			22930	208		32630					1354	21482		7798			2066			
		1944		376				32444																	

Form 5CD Miller-Davis Company, Minneapolis

Assessment Roll and Tax List of Real Property in the *Town* of *Thunder Lake*, Cass County, Minnesota, for Taxes for the Year 1951.

In Whose Name Assessed	To Whom Transferred		Subdivision	Sec. or Lot	Town or Block	Rng.	Acres	100ths	No. School District	Indicate Homestead Yes or No	Indicate Agricultural Yes or No	Land Exclusive of Structures and Improvements (Dollars)	Buildings and Other Structures (Dollars)	Machinery Permanently Attached to Real Estate (Dollars)	Total True and Full Value (Dollars)	Rural: Homestead Up to $4,000 20% (Dollars)	Rural: Over $4,000 and Non-Homestead 33 1/3% (Dollars)	All Other: Homestead Up to $4,000 25% (Dollars)	All Other: Over $4,000 and Non-Homestead 40% (Dollars)	Machinery Permanently Attached to Real Estate 33 1/3% (Dollars)	Total Assessed Value (Dollars)	Total Assessed Value as Equalized by the Board of Review (Dollars)	Final Equalized Value (Dollars)
Kenneth + Lowell Anderson		1	about 5 acs. of N E 1/4 of S E 1/4 (printed: NE ¼ of NE ¼)	2	140	26	5		61	No													
Gottfried + Martha Seiffert		2	S. 178' of N. 268' of S E 1/4 of S E 1/4 (printed: NW ¼ of NE ¼)				2			Yes													
		3	SW ¼ of NE ¼																				
		4	SE ¼ of NE ¼																				
		5																					
		6	NE ¼ of NW ¼																				
		7	SW ¼ of NW ¼																				
		8	NW ¼ of NW ¼																				
		9	SE ¼ of NW ¼																				
		10																					
		11	NE ¼ of SW ¼																				
		12	NW ¼ of SW ¼																				
		13	SW ¼ of SW ¼																				
		14	SE ¼ of SW ¼																				
		15																					
		16	NE ¼ of SE ¼																				
		17	NW ¼ of SE ¼																				
		18	SW ¼ of SE ¼																				
		19	SE ¼ of SE ¼																				
		20																					
							7																

	Sold for Taxes	District No. 61 Rate 14.73 Mills (Dollars)	District No. Rate Mills (Dollars)	District No. Rate Mills (Dollars)	District No. Rate Mills (Dollars)	District No. Rate Mills (Dollars)	District No. Rate Mills (Dollars)	Tax including State Homestead Mills ($ cts.)	State Tax on Non-Homestead 2.79 Mills ($ cts.)	Special Taxes ($ cts.)	Total Taxes ($ cts.)		Paid	When Paid (Month Day Year)	Number of Receipt	March Settlement 1952 ($ cts.)	June Settlement 1952 ($ cts.)	Penalty	November Settlement 1952 ($ cts.)	Penalty	Collections to First Monday in January 1953 ($ cts.)	Penalty	Delinquent on First Monday in January 1953 ($ cts.)	Total Delinquent Tax and Penalty ($ cts.)	Remarks
1	SOLD FOR TAXES	94						20 18	26		20 44	1	PAID IN FULL	MAY 1? 1952	5303		20 44								
2		260						12 88			12 88	2	PAID IN FULL	MAY 31 1952	11454		12 88								
3												3													
4												4													
5												5													
6												6													
7												7													
8												8													
9												9													
10												10													
11												11													
12												12													
13												13													
14												14													
15												15													
16												16													
17												17													
18												18													
19												19													
20												20													
								33 06	26		33 32						33 32								

Form 5CD

Assessment Roll and Tax List of Real Property in the Town of Thunder Lake, Cass County, Minnesota, for Taxes for the Year 1951.

	IN WHOSE NAME ASSESSED	TO WHOM TRANSFERRED	DESCRIPTION OF PROPERTY: SUBDIVISION	Sec. or Lot	Town or Block	Rng.	Number of Acres of Land: Acres	100ths	No. School District	Information Required for Use of Assessor	Information Required for Use of Auditor	TRUE AND FULL VALUATIONS: LAND Exclusive of Structures Improvements (Dollars)	BUILDINGS and Other Structures (Dollars)	MACHINERY Permanently Attached to Real Estate (Dollars)	TOTAL True and Full Value (Dollars)	ASSESSED VALUATIONS: RURAL: Homestead Up to $4,000 20%	RURAL: Over $4,000 and Non-Homestead 33⅓%	ALL OTHER: Homestead Up to $4,000 25%	ALL OTHER: Over $4,000 and Non-Homestead 40%	MACHINERY Permanently Attached to Real Estate 33⅓% (Dollars)	TOTAL ASSESSED VALUE (Dollars)	Total Assessed Value as Equalized by the Board of Review (Dollars)	FINAL EQUALIZED VALUE (Dollars)
1	Roland L. Scenic & Wenger		220 feet of S. of Hy. 64 on plat of Sec. 3 [illegible]	3	144	26	17	17	C1														
2	State of Minnesota		NW¼ of NE¼																				
3	State of Minnesota		SW¼ of NE¼																				
4	John Corinne Kleven		SE¼ of NE¼ Lot 1				38	25															
5	Erick Olson & Wife to O. O. Helgeson		[illegible]					31															
6	Eugene J. Nelles Sundstrom		NE¼ of NW¼ Lot 3				32	22															
7	State of Minnesota		NW¼ of NW¼ Lot 4																				
8	State of Minnesota		SW¼ of NW¼																				
9	State of Minnesota		SE¼ of NW¼																				
10																							
11	State of Minnesota		NE¼ of SW¼																				
12	State of Minnesota		NW¼ of SW¼																				
13	State of Minnesota		SW¼ of SW¼																				
14	State of Minnesota		SE¼ of SW¼																				
15	Dwight A. Nellie P. Murphy		[illegible]				2																
16	State of Minnesota		NE¼ of SE¼																				
17	State of Minnesota		NW¼ of SE¼																				
18	State of Minnesota		SW¼ of SE¼																				
19	State of Minnesota		SE¼ of SE¼																				
20																							
							87.67																

	SOLD FOR TAXES	VALUATIONS BY SCHOOL DISTRICTS AS EQUALIZED BY DEPARTMENT OF TAXATION: Rural Rate 21 Mills (Dollars)	District No. ..... Rate ..... Mills (Dollars)	District No. ..... Rate ..... Mills (Dollars)	District No. ..... Rate ..... Mills (Dollars)	District No. ..... Rate ..... Mills (Dollars)	Tax including State Homestead ..... Mills ($ cts.)	State Tax on Non-Homestead ..... Mills ($ cts.)	Special Taxes ($ cts.)	TOTAL TAXES ($ cts.)		PAID	WHEN PAID (Month Day Year)	Number of Receipt	March Settlement 1952 ($ cts.)	June Settlement 1952 ($ cts.)	Penalty	November Settlement 1952 ($ cts.)	Penalty	Collections to First Monday in January 1953 ($ cts.)	Penalty	Delinquent on First Monday in January 1953 ($ cts.)	Total Delinquent Tax and Penalty ($ cts.)	REMARKS
1	SOLD FOR TAXES	21 19						19 12			19 12	1											19 12	
2												2												
3												3												
4		60						17 88		16	13 04	4	PAID IN FULL FEB 1 9 1952		2839	13 04								
5		30						6 44		08	6 52	5	PAID IN FULL MAY 2 0 1952		6753			6 52						
6		1 50						32 70		42	32 62	6											32 62	35 88
7												7												
8												8												
9												9												
10												10												
11												11												
12												12												
13												13												
14												14												
15		21 88						27 48		12	27 60	15	PAID IN FULL MAY 3 1 1952		9872			27 60						
16		40										16												
17												17												
18												18												
19												19												
20												20												
	87.67							98 12		78	98 90					13 04	34 12					51 74		

Form 5CD

Assessment Roll and Tax List of Real Property in the Town of Shingobee Lake, Cass County, Minnesota, for Taxes for the Year 1951.

	In Whose Name Assessed	To Whom Transferred	Description of Property: Subdivision	Sec. or Lot	Town or Block	Rng.	Number of Acres of Land: Acres	100ths	No. School District	Individual Homestead Tax Paid	Individual Homestead Tax Not Paid	True and Full Valuations: Land Exclusive of Structures and Improvements (Dollars)	Buildings and Other Structures (Dollars)	Machinery Permanently Attached to Real Estate (Dollars)	Total Trap and Full Value (Dollars)	Assessed Valuations: Rural: Homestead Up to $4,000 20% (Dollars)	Rural: Over $4,000 and Non-Homestead 33⅓% (Dollars)	All Other: Homestead Up to $4,000 25% (Dollars)	All Other: Over $4,000 and Non-Homestead 40% (Dollars)	Machinery Permanently Attached to Real Estate 33⅓% (Dollars)	Total Assessed Value (Dollars)	Total Assessed Value as Equalized by the Board of Review (Dollars)	Final Equalized Value (Dollars)
1	Frank M. Steiner		NE¼ of NE¼ Lot 1	4	146	36	39	12	01	7.0													
2	" "		NW¼ of NE¼ Lot 2				39	47															
3	" "		SW¼ of NE¼				40																
4	" "		SE¼ of NE¼				40																
5																							
6	" "		NE¼ of NW¼ Lot 3				39	62															
7	Jesse Eie		NW¼ of NW¼ Lot 4				39	87															
8	State of Minnesota		SW¼ of NW¼																				
9	Frank M. Steiner		SE¼ of NW¼				40																
10																							
11	" "		NE¼ of SW¼ Lot 6				40	30															
12	Agnes Cecilia Peterson		NW¼ of SW¼ Lot 5				19	25		7.0													
13			SW¼ of SW¼																				
14			SE¼ of SW¼																				
15																							
16	Frank M. Steiner		NE¼ of SE¼				40			7.0													
17	" "		NW¼ of SE¼ Lot 7				59																
18			SW¼ of SE¼																				
19	" "		SE¼ of SE¼ Lot 8				34	15															
20																							
							1170	00															

Valuations by School Districts as Equalized by Department of Taxation

	Sold for Taxes	District No. ..... Rate ..... Mills	District No. ..... Rate ..... Mills	District No. ..... Rate ..... Mills	District No. ..... Rate ..... Mills	District No. ..... Rate ..... Mills	Tax including State Homestead ..... Mills	State Tax on Non-Homestead 2.9 ..... Mills	Special Taxes	Total Taxes	Paid	When Paid (Month Day Year)	Number of Receipt	March Settlement 1952	June Settlement 1952	Penalty	November Settlement 1952	Penalty	Collections to First Monday in January 1953	Penalty	Delinquent on First Monday in January 1953	Total Delinquent Tax and Penalty	Remarks
		Dollars	Dollars	Dollars	Dollars	Dollars	$ cts.	$ cts.	$ cts.	$ cts.				$ cts.	$ cts.	$ cts.	$ cts.	$ cts.	$ cts.	$ cts.	$ cts.	$ cts.	
1		67 ~~70~~	Abate	#5003			1438 2576	18 34		1456 2610	2nd Half Paid 1st Half Paid	OCT 2 4 1952 MAY 3 1 1952			728		728						11.54 Abated
2	SOLD FOR TAXES	67 ~~70~~	"				1438 2576	18 34		1456 2610	2nd Half Paid 1st Half Paid	OCT 2 4 1952 MAY 3 1 1952	11469 13495		728		728						11.54 "
3		67 ~~70~~	"				1438 2576	18 34		1456 2610	2nd Half Paid 1st Half Paid	OCT 2 4 1952 MAY 3 1 1952			728		728						11.54 "
4		67 ~~70~~	"				1438 2576	18 34		1456 2610	2nd Half Paid 1st Half Paid	OCT 2 4 1952 MAY 3 1 1952			728		728						11.54 "
5																							
6	SOLD FOR TAXES	70					1718	22		1740	2nd Half Paid 1st Half Paid	OCT 2 4 1952 MAY 3 1 1952	13496 11468		870		870						
7		120					2576	34		2610	PAID IN FULL	MAY 3 1 1952	11465		2610								
8																							
9	SOLD FOR TAXES	70					1718	22		1740	2nd Half Paid 1st Half Paid	OCT 2 4 1952 MAY 3 1 1952	13496 11468		870		870						
10																							
11	SOLD FOR TAXES	150					3220	42		3262	2nd Half Paid 1st Half Paid	OCT 2 4 1952 MAY 3 1 1952	13496 11469		1631		1631						
12			N 146 57				5586	24		5610	Prior Paid 1st Half Paid Additional Paid	OCT 2 4 1952 MAY 3 1 1952 DEC 3 1 1952	11470 15440		2805		2805		145				
13																							
14																							
15																							
16	SOLD FOR TAXES	105					2254	30		2284	2nd Half Paid 1st Half Paid	OCT 2 4 1952 MAY 3 1 1952	13496 11467		1142		1142						
17		133 ~~147~~	Abate. #5003				2584 ~~5174~~	38 ~~68~~		~~5242~~	2nd Half Paid 1st Half Paid	OCT 2 4 1952 MAY 3 1 1952	13495 11466		1447		1447						23.48
18																							
19	SOLD FOR TAXES	90					1932	26		1958	2nd Half Paid 1st Half Paid	OCT 2 4 1952 MAY 3 1 1952	13495 11468		979		979						
20																							
		1346					28896 5586 34482	404		34886					15266		12502		134				6964

Assessment Roll and Tax List of Real Property in the Town of Thunder Lake, Cass County, Minnesota, for Taxes for the Year 1951.

Form 5CD—MILLER-DUTTON PRINTING, MINNEAPOLIS

	In Whose Name Assessed	To Whom Transferred	Description of Property: Subdivision	Sec. or Lot	Town or Block	Rng.	Number of Acres of Land: Acres	100ths	No. School District	Indicates Homestead Tax or No	Indicates Agricultural Tax or No	True and Full Valuations: Land Exclusive of Structures and Improvements (Dollars)	Buildings and Other Structures (Dollars)	Machinery Permanently Attached to Real Estate (Dollars)	Total True and Full Value (Dollars)	Assessed Valuations: Rural: Homestead Up to $4,000 20% (Dollars)	Rural: Over $4,000 and Non-Homestead 33⅓% (Dollars)	All Other: Homestead Up to $4,000 25% (Dollars)	All Other: Over $4,000 and Non-Homestead 40% (Dollars)	Machinery Permanently Attached to Real Estate 33⅓% (Dollars)	Total Assessed Value (Dollars)	Total Assessed Value as Equalized by the Board of Review (Dollars)	Final Equalized Value (Dollars)
1	Harry R Rieschick		NE¼ of NE¼ Lot 1	5	146	26	40	30	21		No												
2	State of Minnesota		NW¼ of NE¼ Lot 2																				
3	Frank E. Pilz		SW¼ of NE¼				40				Yes												
4	Frank E. & Elsie K. Hinke		SE¼ of NE¼				40				No												
5																							
6			NE¼ of NW¼																				
7			NW¼ of NW¼																				
8	State of Minnesota		SW¼ of NW¼ Lot 3																				
9			SE¼ of NW¼																				
10																							
11	State of Minnesota		NE¼ of SW¼																				
12	Carson (Carson) F. Musick		NW¼ of SW¼ Lot 4				31	50			Yes												
13	" "		SW¼ of SW¼				40				"												
14	" "		SE¼ of SW¼ Lot 7				49	50			"												
15																							
16	Frank E. & Elsie K. Hinke		NE¼ of SE¼ Lot 6				9	75			No												
17	Frank E. Pilz		NW¼ of SE¼ Lot 5				25	10			Yes												
18			SW¼ of SE¼																				
19			SE¼ of SE¼																				
20																							
							296	65															

	Sold for Taxes	Valuations by School Districts as Equalized by Department of Taxation: District No. / Rate ... Mills	District No. / Rate ... Mills	District No. / Rate ... Mills	District No. / Rate ... Mills	District No. / Rate ... Mills	Tax including State Homestead ... Mills ($ cts.)	State Tax on Non-Homestead ... Mills ($ cts.)	Special Taxes ($ cts.)	Total Taxes ($ cts.)		Paid	When Paid (Month Day Year)	Number of Receipt	March Settlement 1952 ($ cts.)	June Settlement 1952 ($ cts.)	Penalty ($ cts.)	November Settlement 1952 ($ cts.)	Penalty ($ cts.)	Collections to First Monday in January 1953 ($ cts.)	Penalty ($ cts.)	Delinquent on First Monday in January 1953 ($ cts.)	Total Delinquent Tax and Penalty ($ cts.)	Remarks
1	SOLD FOR TAXES	a 80					17 18	22		1740	1													
2											2											1740		
3	SOLD FOR TAXES	a 172					36 94			3694	3											3694		
4		~~79~~	Abate #52-43				16 96 / 27 92	22 / 36		17 18 / 28 28	4	Balance Paid / Net Amt Paid	AUG 18 1952 / APR 17 1952	13479 / 14477		1414		364						11.10 Abated
5											5													
6											6													
7											7													
8											8													
9											9													
10											10													
11											11													
12	SOLD FOR TAXES	a 24					516			516	12											516		
13	SOLD FOR TAXES	a 41					10 30			10 30	13											1030		
14	SOLD FOR TAXES	a 31					8 16			8 16	14											816		
15											15													
16		63					13 52	18		13 70	16	Balance Paid / Net Amt Paid	AUG 18 1952 / APR 17 1952	13479 / 14477		6 85		685						
17	SOLD FOR TAXES	a 24					516			516	17											516		
18											18													
19											19													
20		a 360 / 1952 / 5019									20													
							124 34	76		125 10						2 99		989				8 12		

Assessment Roll and Tax List of Real Property in the Town of Chandler Lake, Cass County, Minnesota, for Taxes for the Year 1951.

Form 3CD

In Whose Name Assessed	To Whom Transferred	Description of Property: Subdivision	Sec. or Lot	Town or Block	Rng.	Number of Acres of Land: Acres	Tenths	No. School District	Indicate Homestead Tax or No	Indicate Agricultural Tax or No	True and Full Valuations: Land Exclusive of Structures and Improvements (Dollars)	Buildings and Other Structures (Dollars)	Machinery Permanently Attached to Real Estate (Dollars)	Total True and Full Value (Dollars)	Assessed Valuations: Rural: Homestead Up to $4,000 20% (Dollars)	Rural: Over $4,000 and Non-Homestead 33⅓% (Dollars)	All Other: Homestead Up to $4,000 25% (Dollars)	All Other: Over $4,000 and Non-Homestead 40% (Dollars)	Machinery Permanently Attached to Real Estate 33⅓% (Dollars)	Total Assessed Value (Dollars)	Total Assessed Value as Equalized by the Board of Review (Dollars)	Final Equalized Value (Dollars)
Ervin & Eleonora Becker		1 1.05 acs. of Lot 2 (East E)						8														
~~Mrs Lyn Pierson~~		1 NE¼ of NE¼	6	144	26	1.05			Yes													
Ella Doretta Meade		1 1.11 acs. of Lot 2 (West W)																				
		1 NW¼ of NE¼				1.11																
State of Minnesota		2 2.6 acs. of Lot 2																				
		2 SW¼ of NE¼																				
Ervin C. & Eleanora Becker		4 3.10 acs. of Lot 2																				
		4 SE¼ of NE¼				3.10																
Wilhelmina Bluhm		5 100' x 511' of Lot 3 + Lot 4 (See Plat)							Yes													
		5 Lands lying E. of C.B. & Q. R.R. Co. 21																				
Earl A. Bluhm		Lots 1 & 3 less 5.15 acs.																				
		6 NW¼ of NW¼				47.90																
		Lot 2 less 4.11 acs.																				
		7 NW¼ of NW¼				32.50																
Earl M. Bluhm		Lands E. of Lots 2 & 3																				
		8 SW¼ of NW¼							No													
Eleanor G. Bluhm		Lands E. of Lots 2 & 3																				
		9 SW¼ of NW¼																				
Hugh & Hattie Eisenach		10 31.5 acs. of Lots 1 & 3				51.50																
Earl Bluhm		Lot 5 less platted																				
		11 NW¼ of SW¼				34.40			Yes													
Alva & Ellen Elliot									Yes													
		12 NW¼ of SW¼ Lot 6				9																
		13 SW¼ of SW¼ Lot 7				37.48			Yes													
~~Earl M.~~ Earl A. Bluhm		14 SE¼ of SW¼ Lot 8				38																
		15																				
		16 NE¼ of SE¼																				
Earl A. Bluhm		17 NW¼ of SE¼ Lot 4				31			Yes													
		18 SW¼ of SE¼																				
Thomas Musick		19 SE¼ of SE¼ Lot 10				40.30																
		20																				
						338.34																

Validations by School Districts as Equalized by Department of Taxation (Dollars): 1 District No. ..... Rate ..... Mills; 2 District No. ..... Rate ..... Mills; 3 District No. ..... Rate ..... Mills; 4 District No. ..... Rate ..... Mills; 5 District No. ..... Rate ..... Mills

	Sold for Taxes	Tax including State Homestead ..... Mills ($ cts.)	State Tax on Non-Homestead ..... Mills ($ cts.)	Special Taxes ($ cts.)	Total Taxes ($ cts.)	Paid	When Paid (Month Day Year)	Number of Receipt	March Settlement 1952 ($ cts.)	June Settlement 1952 ($ cts.)	Penalty ($ cts.)	November Settlement 1952 ($ cts.)	Penalty ($ cts.)	Collections to First Monday in January 1953 ($ cts.)	Penalty ($ cts.)	Delinquent on First Monday in January 1953 ($ cts.)	Total Delinquent Tax and Penalty ($ cts.)	Remarks
1	C/ 1.0	2.14	02		2.16	2nd Half Paid / 1st Half Paid	OCT 30 1952 / MAY 31 1952	13306 / 5967		1.08		1.08						
2	SOLD FOR TAXES 25	5.36	06		5.42	1st Half Paid	MAY 31 1952	10987		2.74						2.71 & 2.98		
3																		
4	SOLD FOR TAXES 12	2.58	04		2.62	1st Half Paid	MAY 31 1952	10987		1.31						1.31 & 1.44		
5	SOLD FOR TAXES 24	5.16			5.16	2nd Half Paid	OCT 31 1952									5.16		
6	24 122	26.20			26.20	1st Half Paid / 2nd Half Paid	MAY 31 1952 / OCT 31 1952	15117 / 11969		13.10		13.10						
7	24 46	9.88			9.88	1st Half Paid	MAY 31 1952			4.94		4.94						
8	10	2.14	02		2.16	PAID IN FULL	MAY 31 1952	11957		2.16								
9	10	2.14	02		2.16	PAID IN FULL	MAY 31 1952	11969		2.16								
10	C/ 60 / ~~120~~	Abate # 5285 / 12.88 / 25.76	17 / 34		13.05 / 26.10	1st Half Paid / 2nd Half Paid	MAY 31 1952 / OCT 31 1952	5967		13.05								13.05 Abated
11	24 52	11.16			11.16	2nd Half Paid / 1st Half Paid	OCT 31 1952 / MAY 31 1952	15117 / 11969		5.58		5.58						
	SOLD FOR TAXES 24 114 / 141																	
12		61.14	40		61.54	PAID IN FULL	OCT 18 1952	13564				61.54	2.00					
13	SOLD FOR TAXES 24 64	13.74			13.74	PAID IN FULL	OCT 18 1952					13.74						
14	24 48	10.30			10.30	2nd Half Paid / 1st Half Paid	OCT 31 1952 / MAY 31 1952	15117 / 11969		5.15		5.15						
15																		
16																		
17	24 36	7.74			7.74	2nd Half Paid / 1st Half Paid	OCT 31 1952 / MAY 31 1952	15117 / 11969		3.87		3.87						
18																		
19	SOLD FOR TAXES 24 76	16.32			16.32											16.32		
20																		
	24 114 / 141 / 255	61.14 / 141.62 / 202.76	90		202.66					55.11		109.60				25.50		

100' x 500' of Lot 2 + 1/4 a. of Lot 3
Sec. 6-140-26

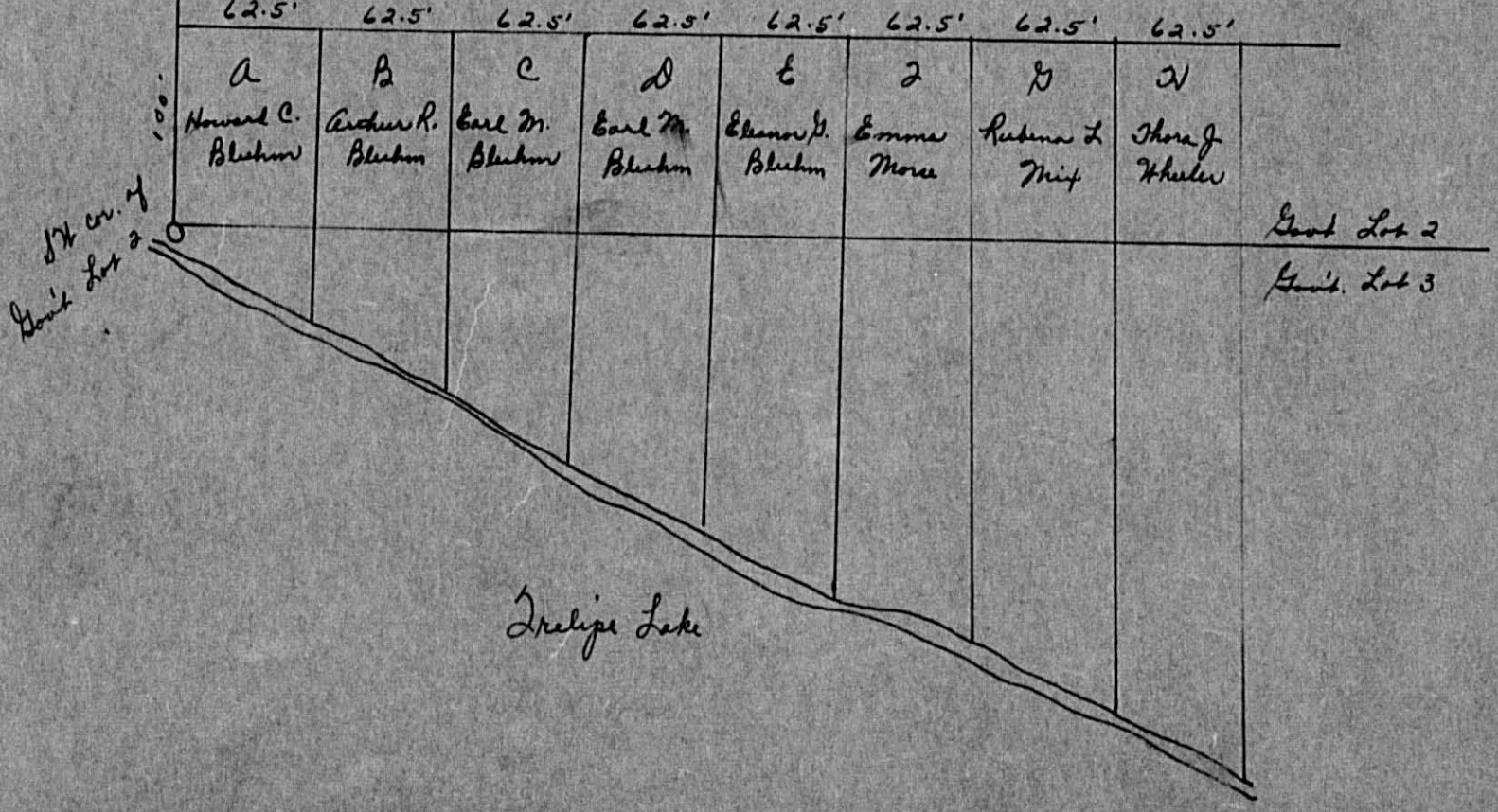

Assessment Roll and Tax List of Real Property in the Iron of Shoepack Lake,

Form 5CD VALLEY-DAVIS PRINTING, MINNEAPOLIS

In Whose Name Assessed	To Whom Transferred	Description of Property: Subdivision	Sec. or Lot	Town or Block	Rng.	Number of Acres of Land: Acres	Tenths	No. School District	Indicates Land Exempt from Tax or No	Indicates Improvements Exempt from Tax or No	True and Full Valuations: Land Exclusive of Structures and Improvements (Dollars)	Buildings and Other Structures (Dollars)	Machinery Permanently Attached to Real Estate (Dollars)	Total True and Full Value (Dollars)	Assessed Valuations: Rural: Homestead Up to $4,000 20% (Dollars)	Rural: Over $4,000 and Non-Homestead 33⅓% (Dollars)	All Other: Homestead Up to $4,000 25% (Dollars)	All Other: Over $4,000 and Non-Homestead 40% (Dollars)	Machinery Permanently Attached to Real Estate 33⅓% (Dollars)	Total Assessed Value (Dollars)	Total Assessed Value as Equalized by the Board of Review (Dollars)	Final Equalized Value (Dollars)
Thos. J. Wheeler		Lots 2 of Lots 2 & 3						61														
Rubena L. Mott		Lots 3 of Lots 2 & 3						61														
Emma A. Morse		Lots 1 of Lots 2 & 3																				
Arthur R. Bluhm		Lots 1 of Lots 2 & 3																				
Howard C. Bluhm		Lots 2 of Lots 2 & 3																				
		NE¼ of NW¼																				
		NW¼ of NW¼																				
		SW¼ of NW¼																				
		SE¼ of NW¼																				
		NE¼ of SW¼																				
		NW¼ of SW¼																				
		SW¼ of SW¼																				
		SE¼ of SW¼																				
		NE¼ of SE¼																				
		NW¼ of SE¼																				
		SW¼ of SE¼																				
		SE¼ of SE¼																				

Variations by School Districts as Equalized by Department of Taxation: District No. 61 Rate 24 Mills; District No. ..... Rate ..... Mills; District No. ..... Rate ..... Mills; District No. ..... Rate ..... Mills; District No. ..... Rate ..... Mills; District No. ..... Rate ..... Mills

	Sold for Taxes (Dollars)	District (Dollars)	District (Dollars)	District (Dollars)	District (Dollars)	District (Dollars)	District (Dollars)	Tax including State Homestead ..... Mills ($ cts.)	State Tax on Non-Homestead 7.79 ..... Mills ($ cts.)	Special Taxes ($ cts.)	Total Taxes ($ cts.)		Paid	When Paid (Month Day Year)	Number of Receipt	March Settlement 1952 ($ cts.)	June Settlement 1952 ($ cts.)	Penalty ($ cts.)	November Settlement 1952 ($ cts.)	Penalty ($ cts.)	Collections to First Monday in January 1953 ($ cts.)	Penalty ($ cts.)	Delinquent on First Monday in January 1953 ($ cts.)	Total Delinquent Tax and Penalty ($ cts.)	Remarks
1		10						214	07		216	1	PAID IN FULL	MAY 31 1952	9876		216								
2		10						214	07		216	2	1st Half Paid	MAY [illegible] 1952	11776		108						108	119	
3		10						214	07		216	3	PAID IN FULL	MAY 31 1952	11462		216								
4		10						214	07		216	4	PAID IN FULL	MAY 31 1952	11461		216								
5		10						214	07		216	5	PAID IN FULL	AUG 14 1952	10741				216	05					
6												6													
7												7													
8												8													
9												9													
10												10													
11												11													
12												12													
13												13													
14												14													
15												15													
16												16													
17												17													
18												18													
19												19													
20												20													
								1070	10		1080						756		216				108		

Assessment Roll and Tax List of Real Property in the Town of Thunder Lake, Cass County, Minnesota, for Taxes for the Year 1951.

Form 5CD DALLES-DAVIS COMPANY, MINNEAPOLIS

	IN WHOSE NAME ASSESSED	TO WHOM TRANSFERRED	DESCRIPTION OF PROPERTY: SUBDIVISION	Sec. or Lot	Town or Block	Rng.	Number of Acres of Land: Acres	100ths	Indicates Homestead Tax or No	No. School District	Indicates Homestead Tax or No	TRUE AND FULL VALUATIONS: LAND Exclusive of Structures and Improvements	BUILDINGS and Other Structures	MACHINERY Permanently Attached to Real Estate	TOTAL True and Full Value	ASSESSED VALUATIONS: RURAL: Homestead Up to $4,000 20%	Over $4,000 and Non-Homestead 33⅓%	ALL OTHER: Homestead Up to $4,000 25%	Over $4,000 and Non-Homestead 40%	MACHINERY Permanently Attached to Real Estate 33⅓%	TOTAL ASSESSED VALUE	Total Assessed Value as Equalized by the Board of Review	FINAL EQUALIZED VALUE
												Dollars	Dollars	Dollars	Dollars	Dollars	Dollars	Dollars	Dollars	Dollars	Dollars	Dollars	Dollars
1			NE¼ of NE¼	7	14	26				C1													
2			NW¼ of NE¼																				
3	State of Minnesota		SW¼ of NE¼ Lot 3																				
4	State of Minnesota		SE¼ of NE¼ Lot 2																				
5	Fergard Rust, Michael J. Collins + Floyd B. Jacobs		N½ of Lot 4				19	80		No													
6	Dewing H. + Lydia A. Martin		N½ of Lot 4 NE¼ of NW¼				19	80		"													
7	Wheler Lumber Bridge + Supply Co.		NW¼ of NW¼ Lot 5				36	88		"													
8	Walter Anderson + Harold Myers		SW¼ of NW¼ Lot 6				36	40		"													
9	State of Minnesota		SE¼ of NW¼																				
10																							
11	Myers + Anderson		NE¼ of SW¼				40			"													
12	" "		NW¼ of SW¼ Lot 7				35	92		"													
13	" "		SW¼ of SW¼ Lot 8				35	44		"													
14	" "		SE¼ of SW¼				40			"													
15																							
16	Walter Anderson + Harold Myers		NE¼ of SE¼				40			"													
17	" "		NW¼ of SE¼				40			"													
18	" "		SW¼ of SE¼				40			"													
19	Harold Myers		SE¼ of SE¼				40			"													
20																							
							424	20															

VALUATIONS BY SCHOOL DISTRICTS AS EQUALIZED BY DEPARTMENT OF TAXATION

	SOLD FOR TAXES	District No. ..... Rate ..... Mills	District No. ..... Rate ..... Mills	District No. ..... Rate ..... Mills	District No. ..... Rate ..... Mills	District No. ..... Rate ..... Mills	District No. ..... Rate ..... Mills	Tax including State Homestead ..... Mills	State Tax on Non-Homestead ..... Mills	SPECIAL TAXES	TOTAL TAXES	PAID	WHEN PAID	Number of Receipt	March Settlement 1952	June Settlement 1952	Penalty	November Settlement 1952	Penalty	Collections to First Monday in January 1953	Penalty	Delinquent on First Monday in January 1953	Total Delinquent Tax and Penalty	REMARKS
		Dollars	Dollars	Dollars	Dollars	Dollars	Dollars	$ cts.	$ cts.	$ cts.	$ cts.		Month Day Year		$ cts.	$ cts.	$ cts.	$ cts.	$ cts.	$ cts.	$ cts.	$ cts.	$ cts.	
1																								
2																								
3																								
4																								
5	SOLD FOR TAXES	222						4768	62		4830	PAID IN FULL	MAY 31 1952	7762		4830								
6		264						5668	74		5742	PAID IN FULL	APR 10 1952	3447		5742								
7		80						1718	22		1740											1740	19	14
8	SOLD FOR TAXES	70						1504	20		1524											1524		
9																								
10																								
11	SOLD FOR TAXES	107						2298	30		2328											2328		
12	SOLD FOR TAXES	96						2062	26		2088											2088		
13	SOLD FOR TAXES	96						2062	26		2088											2088		
14	SOLD FOR TAXES	107						2298	30		2328											2328		
15																								
16	SOLD FOR TAXES	80						1718	22		1740											1740		
17	SOLD FOR TAXES	80						1718	22		1740											1740		
18	SOLD FOR TAXES	80						1718	22		1740											1740		
19	SOLD FOR TAXES	80						1718	22		1740											1740		
20																								
	TOTALS							29250	378		29628					105 72						19056		

Assessment Roll and Tax List of Real Property in the Town of Thunder Lake,

Form 5CD DULUTH-BATES COMPANY, MINNEAPOLIS

	IN WHOSE NAME ASSESSED	TO WHOM TRANSFERRED	DESCRIPTION OF PROPERTY: SUBDIVISION	Sec. or Lot	Town or Block	Rng.	Number of Acres of Land: Acres	100ths	No. School District	Indicate Homestead Tax or No	Indicate Agricultural Tax or No	TRUE AND FULL VALUATIONS: LAND Exclusive of Structures and Improvements (Dollars)	BUILDINGS and Other Structures (Dollars)	MACHINERY Permanently Attached to Real Estate (Dollars)	TOTAL True and Full Value (Dollars)	ASSESSED VALUATIONS: RURAL: Homestead Up to $4,000 20% (Dollars)	RURAL: Over $4,000 and Non-Homestead 33⅓% (Dollars)	ALL OTHER: Homestead Up to $4,000 25% (Dollars)	ALL OTHER: Over $4,000 and Non-Homestead 40% (Dollars)	ALL OTHER: MACHINERY Permanently Attached to Real Estate 33⅓% (Dollars)	TOTAL ASSESSED VALUE (Dollars)	Total Assessed Value as Equalized by the Board of Review (Dollars)	FINAL EQUALIZED VALUE (Dollars)
1			NE¼ of NE¼	8	14	26			61														
2			NW¼ of NE¼																				
3			SW¼ of NE¼																				
4			SE¼ of NE¼																				
5																							
6	John E. + Ruth J. Lange		NE¼ of NW¼ Lot 1				53	35	7/10														
7	"	"	NW¼ of NW¼ Lot 2				39	35	"														
8	E. C. Waterhouse		Lot 3 N of road / SW¼ of NW¼				23	58	9/10 / 7/10														
9			SE¼ of NW¼																				
10	State of Minnesota		Lot 3 S of road																				
11			NE¼ of SW¼																				
12			NW¼ of SW¼																				
13	Frank T. Henke		SW¼ of SW¼				40		9/10														
14	Louis C. + Anna C. Henke		SE¼ of SW¼ Lot 5				35	75	"														
15																							
16			NE¼ of SE¼																				
17			NW¼ of SE¼																				
18			SW¼ of SE¼																				
19	Villa E. Peterson		SE¼ of SE¼ Lot 6				15		"														
20							366	95															

Cass County, Minnesota, for Taxes for the Year 1951.

	SOLD FOR TAXES	VALUATIONS BY SCHOOL DISTRICTS AS EQUALIZED BY DEPARTMENT OF TAXATION: District No. 61 Rate 41.9 Mills (Dollars)	District No. 73 Rate 32 Mills (Dollars)	District No. ..... Rate ..... Mills (Dollars)	District No. ..... Rate ..... Mills (Dollars)	District No. ..... Rate ..... Mills (Dollars)	Tax including State Homestead ..... Mills ($ cts.)	State Tax on Non-Homestead 7.91 ..... Mills ($ cts.)	SPECIAL TAXES ($ cts.)	TOTAL TAXES ($ cts.)		PAID	WHEN PAID: Month Day Year	Number of Receipt	March Settlement 1952 ($ cts.)	June Settlement 1952 ($ cts.)	Penalty ($ cts.)	November Settlement 1952 ($ cts.)	Penalty ($ cts.)	Collections to First Monday in January 1953 ($ cts.)	Penalty ($ cts.)	Delinquent as First Monday in January 1953 ($ cts.)	Total Delinquent Tax and Penalty ($ cts.)	REMARKS
1											1												
2											2												
3											3												
4											4												
5											5												
6		232					4982	64		5046	6	PAID IN FULL	OCT 3 1952	22882				5046	253				
7		100					2148	28		2176	7	PAID IN FULL	OCT 3 1952					2176					
8			N 215 / 220				10428	62		10490	8											10490	11539
9											9												
10											10												
11											11												
12											12												
13		171 / 200	Abate. # 5243				2598 / 4444	36 / 56		2634 / 4350	13	Balance Paid / 1st Half Paid	AUG 18 1952 / APR 17 1952	20473 / 4697		2175		437					17.16 Abated
14			2815				67484	786		68270	14	1st Half Paid	MAY 31 1952	8662		34135						34135	3548 See Abate # 5501
15											15												
16											16												
17											17												
18											18												
19		5					108	—		108	19											108	
20		2284	2415 / 2000 / 2284			76491	77912 / 115820 / 89444	996		90440	20					36210		7068				44278	

Form 5CD

Assessment Roll and Tax List of Real Property in the Town of Thunder Lake, Cass County, Minnesota, for Taxes for the Year 1951.

	In Whose Name Assessed	To Whom Transferred		Description of Property: Subdivision	Sec. or Lot	Town or Block	Rg.	Number of Acres of Land: Acres	100ths	No. School District	Indicate Homestead Tax Levy	Indicate Agricultural Tax Levy	True and Full Valuations: Land Exclusive of Structures and Improvements (Dollars)	Buildings and Other Structures (Dollars)	Machinery Permanently Attached to Real Estate (Dollars)	Total True and Full Value (Dollars)	Assessed Valuations: Rural: Homestead Up to $1,000 20% (Dollars)	Rural: Over $1,000 and Non-Homestead 33⅓% (Dollars)	All Other: Homestead Up to $4,000 25% (Dollars)	All Other: Over $4,000 and Non-Homestead 40% (Dollars)	Machinery Permanently Attached to Real Estate 33⅓% (Dollars)	Total Assessed Value (Dollars)	Total Assessed Valuation Equalized by the Board of Review (Dollars)	Final Equalized Value (Dollars)
	Edwin C. Waterhouse		1	~~N ½ of N ½~~	8	140	26	42	91																
		Lot 4 less platted and less the following: Beg. at NE cor. of Lot 3, Blk. 2, Birchwood Terrace, N. 550'; W. to Twp. rd; S. along road to NW cor. of Lot 3; E. to pt. of beg. Also starting at a point 800' N. of NE cor. of Lot 3, Blk 2 B.T., thence N. 150'; W. to Twp. Rd; S. along said road 150'; E. to point of beg.																						
	Harlow K. & Mary Louise Wiggand			All of the unplatted part of Gov't. Lot 4, Sec. 8-140-26, lying directly west of Lots 20, 21, 22, Block 1, Birchwood Terrace and extending to the graded township road.				18																	
			8	~~S W ¼ of N W ¼~~																					
			9	~~S E ¼ of N W ¼~~																					
	Charles L. Whitehouse	11466 by 2453 of Lot 4	10																						
	Louise C. & Anna C. Hinks			500' x 267.3' of Gov't. Lot 4 described as: Starting at a point 50' N. of NE corner of Lot 3, Blk. 2, Birchwood Terrace, thence N. 500'; W. 267.3'; to Twp. road; S. along road 500'; E. to point of beg.				1	20																
			13	~~S W ¼ of S W ¼~~																					
			14	~~S E ¼ of S W ¼~~																					
			15																						
	Frank Hinks			50' x 267.3' of Gov't. Lot 4 described as: Starting at the NE corner of Lot 3, Blk. 2, Birchwood Terrace, thence N. 50' W. 267.3' to Twp. road; S. to NW cor. of Lot 3; E. to point of beginning.				3	0																
			18	~~S W ¼ of S E ¼~~																					
			19	~~S E ¼ of S E ¼~~																					
			20																						
								43.97																	

	Sold for Taxes	Valuations by School Districts as Equalized by Department of Taxation: District No. / Rate ... Mills	District No. / Rate ... Mills	District No. / Rate ... Mills	District No. / Rate ... Mills	District No. / Rate ... Mills	District No. / Rate ... Mills	Tax including State Homestead ... Mills ($ cts.)	State Tax on Non-Homestead ... Mills ($ cts.)	Special Taxes ($ cts.)	Total Taxes ($ cts.)		Paid	When Paid: Month	Day	Year	Number of Receipt	March Settlement 1952 ($ cts.)	June Settlement 1952 ($ cts.)	Penalty ($ cts.)	November Settlement 1952 ($ cts.)	Penalty ($ cts.)	Collections to First Monday in January 1953 ($ cts.)	Penalty ($ cts.)	Delinquent as First Monday in January 1953 ($ cts.)	Total Delinquent Tax and Penalty ($ cts.)	Remarks
	SOLD FOR TAXES	78						16 74			16 74	1	PAID IN FULL	APR	2 2	1952	4742		16 74								
2												2															
3												3															
4												4															
5												5															
6	Chute #5836	10 / 150						2 14	02		2 16	6	PAID IN FULL	MAY	3 1	1952	11870		2 16								
7												7															
8												8															
9												9															
10												10															
11		10						2 14	02		2 16	11	1st Half Paid	MAY	3 1	1952	8667		108						1 08	119	
12												12															
13												13															
14												14															
15												15															
16		210						45 10	58		45 68	16	Balance Paid / 1st Half Paid	AUG / APR	1 8 / 1 7	1952 / 1952	7973 / 4617		228 4		228 4						
17												17															
18												18															
19												19															
20												20															
		2 70 / 2 86 / 2 97						66 12	62		66 74								45 87		228 4				1 08		

Gov't Lot 4
Sec 8-140-26

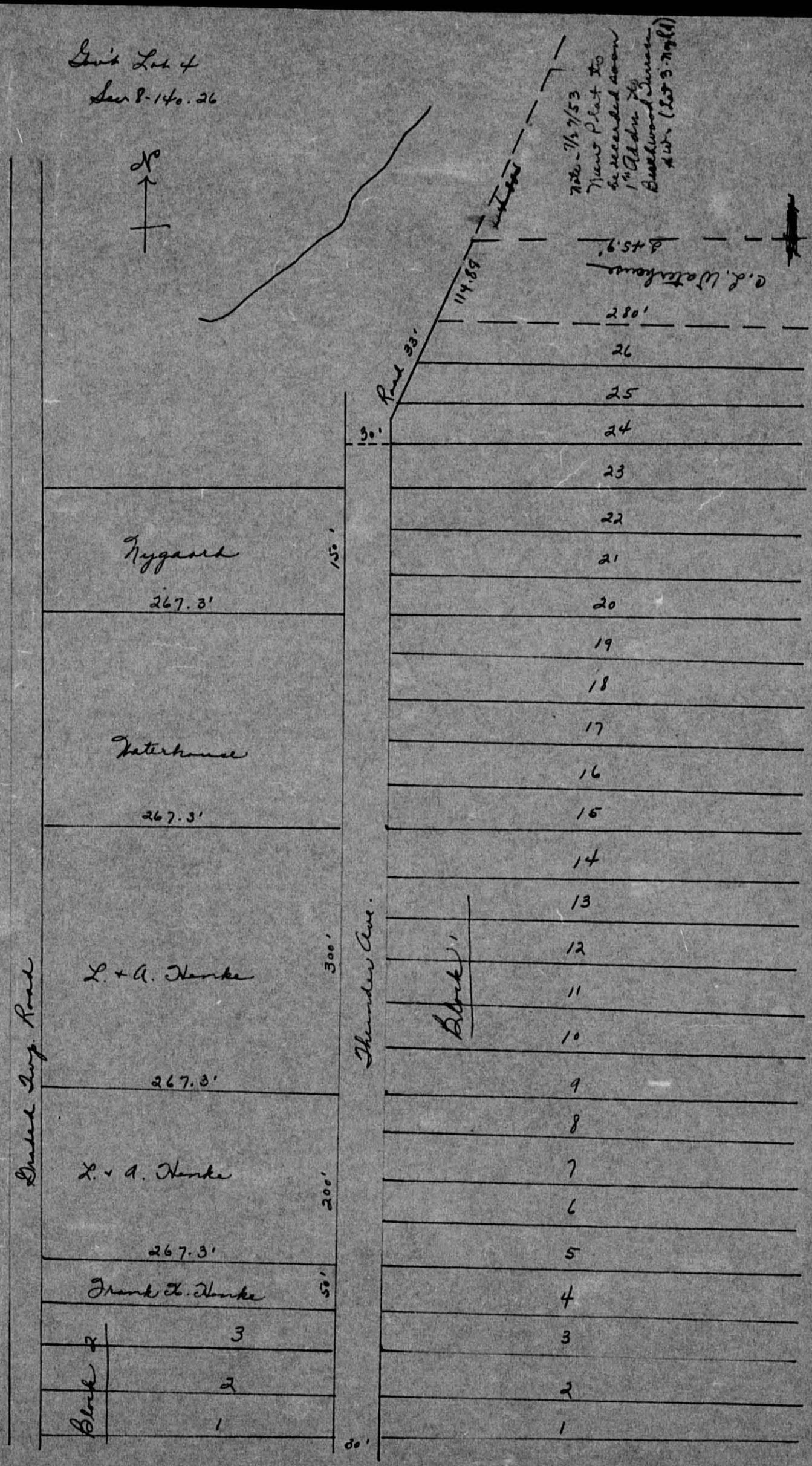

Assessment Roll and Tax List of Real Property in the Town of Shoreline Lake, Cass County, Minnesota, for Taxes for the Year 1951.

Form 5CD (Village-Town Report, Minnesota)

In Whose Name Assessed	To Whom Transferred	Description of Property: Subdivision	Sec. or Lot	Town or Block	Rng.	Number of Acres of Land: Acres	100ths	Indicate Homestead Tax by Yes	Indicate Agricultural Tax by Yes	True and Full Valuations: Land Exclusive of Structures and Improvements (Dollars)	Buildings and Other Structures (Dollars)	Machinery Permanently Attached to Real Estate (Dollars)	Total True and Full Value (Dollars)	Assessed Valuations: Rural: Homestead Up to $4,000 20% (Dollars)	Rural: Over $4,000 and Non-Homestead 33⅓% (Dollars)	All Other: Homestead Up to $4,000 25% (Dollars)	All Other: Over $4,000 and Non-Homestead 40% (Dollars)	All Other: Machinery Permanently Attached to Real Estate 33⅓% (Dollars)	Total Assessed Value (Dollars)	Total Assessed Value as Equalized by the Board of Review (Dollars)	Final Equalized Value (Dollars)
Frank M. Steiner		NE¼ of NE¼ Lot 1	9	14	26	23	56														
		NW¼ of NE¼																			
		SW¼ of NE¼																			
		SE¼ of NE¼																			
Einar O. Skille & Rosendahl		Part of Lot 3 (Govt 1)				1	27														
		NE¼ of NW¼																			
Gerald W. & Nancy Cox & Otis H. & Ethel M. Cox		N 100' of W 1/2 of NW¼ E of W 1000' of NW¼																			
		SW¼ of NW¼																			
		SE¼ of NW¼																			
Carl E. & Gladys V. Wallquist		Part of Lot 3 (Govt 3)				7	77														
		NE¼ of SW¼																			
		NW¼ of SW¼																			
Lawrence C. & George C. Stanke		SW¼ of SW¼ Lot 4				33	10														
Joe, Alice & Milton Pavlicek & Thomas Anderson		Lot 3 less 1 acre to Joe & Lot 4				19	61														
Roy Gunderson & Roy Boling		NE¼ of NW¼ of P.O.B.				33	06														
Tom B. & Mary E. Wagner		S 100' of Lot 2 except P.O.B.				2	32														
		N 100' of S 800' of Lot 2																			
Lynn R. Oates		NE¼ of SE¼ of Lot 2				2	30														
Ralph & Hazel V. Nordeen		N 100 of S 500 Lying E of W 1/2 of Lot 2				2	30														
Tom D. & Edythe Chamberland		SW¼ of SE¼ Lot 3 less				3	40														
		SE¼ of SE¼ (parts sold)																			
~~Ralph Boland & Donald E. Cook~~		Com. 766.7' N of SE Cor. of Lot 2 thence N 225.5' thence W 784.7' to a line 1 N of S 33' E to the Shoreline of Electric Lake thence along shore S & E to a line of Lot 2 thence E to beg.				4															
						132	56														

Sold for Taxes	Validations by School Districts as Equalized by Department of Taxation: District No. / Rate ... Mills	District No. / Rate ... Mills	District No. / Rate ... Mills	District No. / Rate ... Mills	District No. / Rate ... Mills	District No. / Rate ... Mills	Tax including State Homestead ... Mills	State Tax on Non-Homestead ... Mills	Special Taxes	Total Taxes	Paid	When Paid (Month Day Year)	Number of Receipt	March Settlement 1952	June Settlement 1952	Penalty	November Settlement 1952	Penalty	Collections to First Monday in January 1953	Penalty	Delinquent on First Monday in January 1953	Total Delinquent Tax and Penalty	Remarks
	Dollars	Dollars	Dollars	Dollars	Dollars	Dollars	$ cts.	$ cts.	$ cts.	$ cts.				$ cts.	$ cts.	$ cts.	$ cts.	$ cts.	$ cts.	$ cts.	$ cts.	$ cts.	
SOLD FOR TAXES	1873 / ~~2200~~	Abate #5003					407 18 / 2274	537 / 440		407 18 / 2274	2nd Half Paid / 1st Half Paid	OCT 2 1952 / MAY 3 1 1952	13495 / 1785		20370		20370						324.78 Abated
2																							
3																							
4																							
5	157						3372	44		3416	PAID IN FULL	MAY 3 1 1952	1463		3416								
6																							
7																							
8																							
9																							
10	107						2298	30		2328	PAID IN FULL	FEB 2 9 1952	964	2328									
11																							
12																							
13	125						2684	34		2718	1st Half Paid	MAY 3 1 1952	8662		1359						1359	1495	
14	317						6806	88		6894	PAID IN FULL	MAY 2 6 1952	6099		6894								
15	20						430	06		436	PAID IN FULL	FEB 19 1952	771	436									
16																							
17																							
18	230						4938	64		5002	PAID IN FULL	MAY 5 1952	7114		5002								
19																							
SOLD FOR TAXES	2132 / 807						9426	86		9512	PAID IN FULL	JUN 3 0 1952	7866				9512	143					
							102432	1292		103524				2764	37041		29782				1359		

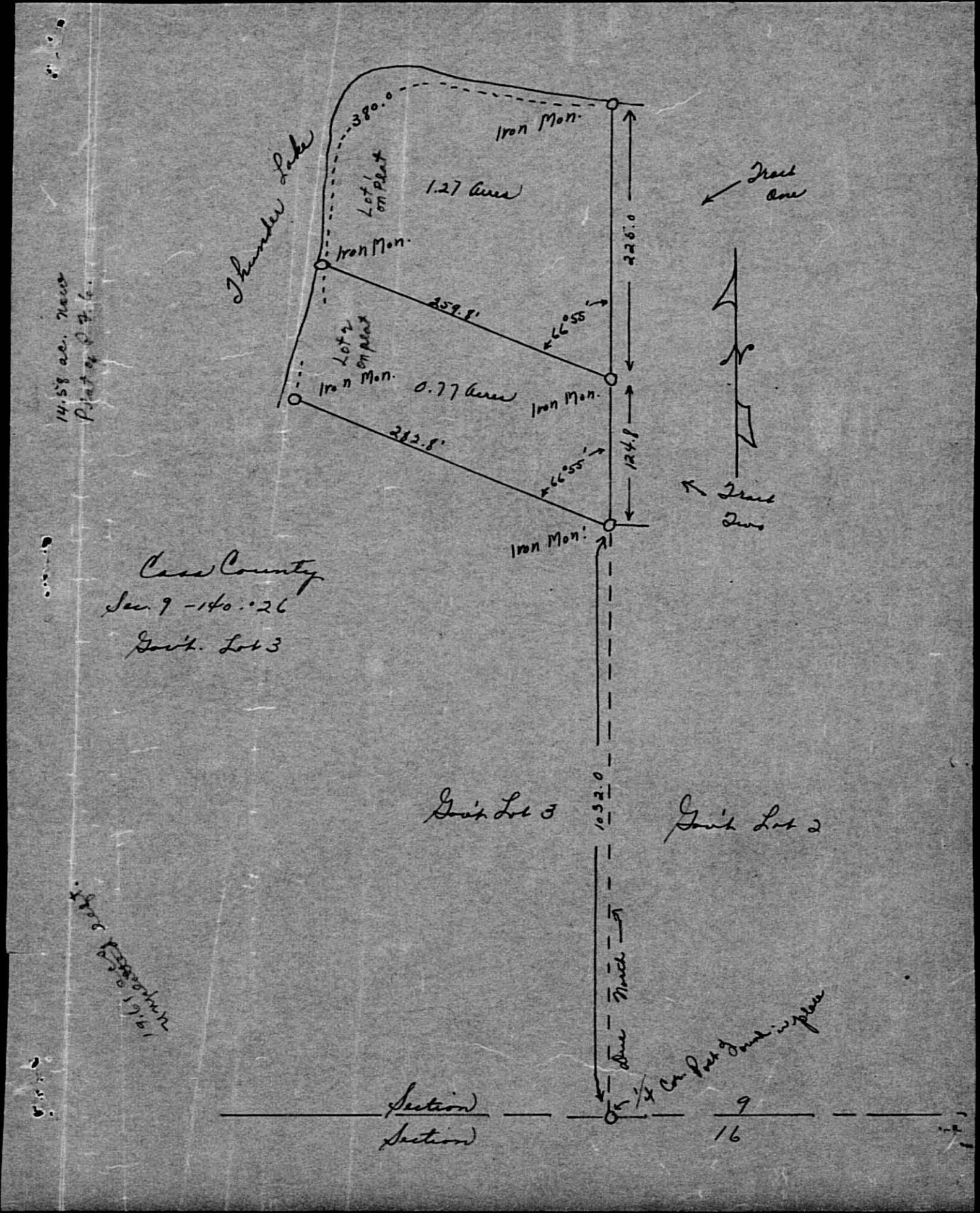
Thunder Lake
380.0
Iron Mon.
Lot 1 on plat
1.27 Acres
Iron Mon.
228.0
259.8'
66°55'
Lot 2 on plat
Iron Mon.
0.77 Acres
Iron Mon.
283.8'
66°55'
124.8
Iron Mon.
Tract One
Tract Two
Cass County
Sec. 9 - 140 - 26
Gov't. Lot 3
Gov't Lot 3
1052.0
Gov't Lot 2
True North
1/4 Cor. Post found in place
Section
Section
9
16
14.58 ac. Meas
Plat of P.T.L.
1961 Surveyed

Form 5CD (Revised 1950 Edition, Unbound)

Assessment Roll and Tax List of Real Property in the Town of Thunder Lake, Cass County, Minnesota, for Taxes for the Year 1951.

In Whose Name Assessed	To Whom Transferred	No.	Subdivision	Sec. or Lot	Town or Block	Rg.	Number of Acres of Land	No. School District	Indicate Homestead Tax by an H	Indicate Agricultural Tax by an A	True and Full Valuations: Land Exclusive of Structures and Improvements	Buildings and Other Structures	Machinery Permanently Attached to Real Estate	Total True and Full Value	Assessed Valuations: Rural: Homestead Up to $4,000 20%	Rural: Over $4,000 and Non-Homestead 33⅓%	All Other: Homestead Up to $4,000 25%	All Other: Over $4,000 and Non-Homestead 40%	Machinery Permanently Attached to Real Estate 33⅓%	Total Assessed Value	Total Assessed Value as Equalized by the Board of Review	Final Equalized Value
											Dollars	Dollars	Dollars	Dollars	Dollars	Dollars	Dollars	Dollars	Dollars	Dollars	Dollars	Dollars
J. C. Huffman, Arthur E. + Minnie M. Huffman			(N. 200' of N. 100' of Lot 4 of Lot 3) Sec. 10 Twp. 140 Rge. 26																			
Avery L. + Rosa M. Zahler		1	NE¼ of NE¼	10	140	26	40	21			240			240		80				80		
Laverne J. + Donna Lynch		2	NW¼ of NE¼ Lot 3 less land sold				31	21														
J. C. Huffman	Mary M. Gerardy		Lot 4 less Lowe tract Reb. 1951					21														
State of Minnesota		4	SW¼ of NE¼				40	21														
	Marvin B. + Dorothy M. Stern	5	200' x Hy. x Lake of Lot 4				3	"														
Jean B. Simon		6	⅔ of Lot 3 NE¼ of NW¼				29.75	"														
Godfrey E. + Frances L. Hanson		7	NW¼ of NW¼ Lot 1				39.25	"														
Frank M. Steiner, Trust			That part of Lot 3 Sec. 10-140-26 des. as follows: Starting at a pt. on the E. shore of Big Thunder Lake where Hy. #6 leaves said lake, going in a NW'ly direction, thence along the lake shore in a NW'ly direction, a distance of 100', thence N. parallel with the W. line of said Lot 3, to said Hy. #6, thence SE'ly along said Hy. #6 to beginning.																			
Raymond H. + Elizabeth C. Hammerel			That part of Lot 3 Sec. 10-140-26 described as follows: Beg. on the lake shore of Big Thunder Lake 100' NW of the pt. where rt. wy. of new Hy. #6 leaves the lake as pt. of begin. thence NW'ly along shore of said Big Thunder Lake to the W. line of said Lot 3, approx. 170'; thence N. along the W. line of said Lot 3 to rt. wy. of Hy# 6; thence S. and SE'ly along W side of said Hy #6 to the NW cor. of Theodore Hanson tract; thence S'ly along W. side of Theo. Hanson tract topt. of beg.				26	"														
" "							1.00	"														
Emmett + Mary Kruse			[illegible]				40	"														
" "		17	NW¼ of SW¼ Lot 5				44.75	"														
" "		18	SW¼ of SW¼ Lot 6				49.75	"														
James J. McBride		19	SE¼ of SW¼				40	21														
Edward E. + Jennie F. Adams		20	E½ of Lot 2				29.75	21														
Jack + Rose Hayward			N 200' of Gov. Lot 4				3.57	60														

	Sold for Taxes	Valuations by School Districts as Equalized by Department of Taxation: District No. / Rate / Mills	District No. / Rate / Mills	District No. / Rate / Mills	District No. / Rate / Mills	Tax including State Homestead ...Mills	State Tax on Non-Homestead ...Mills	Special Taxes	Total Taxes		Paid	When Paid (Month Day Year)	Number of Receipt	March Settlement 1952	June Settlement 1952	Penalty	November Settlement 1952	Penalty	Collections to First Monday in January 1953	Penalty	Delinquent on First Monday in January 1953	Penalty	Total Delinquent Tax and Penalty	Remarks
		Dollars	Dollars	Dollars	Dollars	$ cts.	$ cts.	$ cts.	$ cts.					$ cts.	$ cts.	$ cts.	$ cts.	$ cts.	$ cts.	$ cts.	$ cts.	$ cts.	$ cts.	
1		80				1718	22		1740	1	PAID IN FULL	MAY 31 1952	11788		1740									
2			30	268		1098	54		1096	2	2nd Half Paid	OCT 13 1952	13280				548							
				187							1st Half Paid	MAY 31 1952	11788		548									
3		140				3006	40		3046	3	PAID IN FULL	MAY 31 1952	11806		3046									
4										4														
5		80				644	08		652	5	PAID IN FULL	MAY 31 1952	11465		652									
SOLD FOR TAXES				207		4962	58		5020	6	PAID IN FULL	AUG 27 1952	12848				5020	126						
7		301				4316	56		4372	7	PAID IN FULL	MAY 31 1952	11467		4372									
8										8														
9										9														
10				110		2638	30		2668	10	PAID IN FULL	MAY 21 1952	6310		2668									
11										11														
12										12														
13				10		240	02		242	13	PAID IN FULL	MAY 21 1952	6310		242									
14										14														
15										15														
16		10				1718	22		1740	16	PAID IN FULL	APR 10 1952	12248		1740									
17		160				3436	44		3480	17	PAID IN FULL	APR 10 1952			3480									
18		200				4294	56		4350	18	PAID IN FULL	APR 10 1952			4350									
19	21	56				774			774	19	PAID IN FULL	OCT 31 1952	15118				774	27						
20		134				2878	38		2916	20	PAID IN FULL	AUG 27 1952	12247				2916	73						
			3380		710.91	18748																		
			1001		51	22784	428		41960						27770		14190							
						41532																		

Assessment Roll and Tax List of Real Property in the Town of Thunder Lake, Cass County, Minnesota, for Taxes for the Year 1951.

Form SCD

	In Whose Name Assessed	To Whom Transferred		Description of Property: Subdivision	Sec. or Lot	Town or Block	Rng.	Number of Acres of Land (Acres / Hundr.)	No. School District	Indicate Homestead Tax by Yes or No	Indicate Age-Assessed Tax by Yes or No	True and Full Valuations: Land Exclusive of Structures and Improvements (Dollars)	Buildings and Other Structures (Dollars)	Machinery Permanently Attached to Real Estate (Dollars)	Total True and Full Value (Dollars)	Assessed Valuations: Rural: Homestead Up to $4,000 20% (Dollars)	Rural: Over $4,000 and Non-Homestead 33⅓% (Dollars)	All Other: Homestead Up to $4,000 25% (Dollars)	All Other: Over $4,000 and Non-Homestead 40% (Dollars)	Machinery Permanently Attached to Real Estate 33⅓% (Dollars)	Total Assessed Value (Dollars)	Total Assessed Values Equalized by the Board of Review (Dollars)	Final Equalized Value (Dollars)
	Herbert Seiffert		1	NE¼ of NE¼	11	140	26	40	61	Yes													
	State of Minnesota		2	NW¼ of NE¼																			
	H.R. + Esther I. Seiffert		3	SW¼ of NE¼				40		"													
	Herbert Seiffert		4	SE¼ of NE¼				40		"													
			5																				
	G.A. Murphy		6	NE¼ of NW¼				40		No													
	L.D. + Mary L. Brander		7	NW¼ of NW¼				40		"													
	State of Minnesota		8	SW¼ of NW¼																			
	H.R. + Esther I. Seiffert		9	SE¼ of NW¼				40		Yes													
			10																				
	State of Minnesota ~~Edward Instant~~		11	NE¼ of SW¼				~~40~~		No													
	State of Minnesota		12	NW¼ of SW¼																			
	State of Minnesota		13	SW¼ of SW¼																			
	State of Minnesota		14	SE¼ of SW¼																			
			15																				
	~~Edward Instant~~		16	NE¼ of SE¼				40		Yes													
	State of Minnesota		17	NW¼ of SE¼																			
	State of Minnesota		18	SW¼ of SE¼																			
	Gottfried + Martha Seiffert		19	SE¼ of SE¼				40		No													
			20																				
								320															

Valuations by School Districts as Equalized by Department of Taxation: District No. ..... Rate ..... Mills; District No. ..... Rate ..... Mills; District No. ..... Rate ..... Mills; District No. ..... Rate ..... Mills; District No. ..... Rate ..... Mills; District No. ..... Rate ..... Mills

	Sold for Taxes	Tax including State Homestead ..... Mills ($ cts.)	State Tax on Non-Homestead 7 Mills ($ cts.)	Special Taxes ($ cts.)	Total Taxes ($ cts.)		Paid: When Paid (Month Day Year)	Number of Receipt	March Settlement 1952 ($ cts.)	June Settlement 1952 ($ cts.)	Penalty ($ cts.)	November Settlement 1951 ($ cts.)	Penalty ($ cts.)	Collections to First Monday in January 1951 ($ cts.)	Penalty ($ cts.)	Delinquent on First Monday in January 1951 ($ cts.)	Total Delinquent Tax and Penalty ($ cts.)	Remarks
	SOLD FOR TAXES 21 89	8 38			8 38	1										8 38		
						2												
	21 70	15 04			15 04	3	2nd Half Paid OCT 24 1952 / 1st Half Paid MAY 31 1952	13630 / 11463		7 52		7 52						
	SOLD FOR TAXES 21 61	14 60			14 60	4										14 60		
						5												
	87	18 68	24 84		18 92	6	Balance Paid OCT 31 1952 / Part Paid MAY 31 1952	13715 / 11566		18 00		8 92						
	204	43 80	56		44 36	7	2nd Half Paid OCT 31 1952 / 1st Half Paid MAY 31 1952	13716 / 11567		22 18		22 18						
						8												
	21 194	41 66			41 66	9	2nd Half Paid OCT 24 1952 / 1st Half Paid MAY 31 1952	13633 / 11421		20 83		20 83						
						10												
	~~21~~ Oct					11												
						12												
						13												
						14												
						15												
	21 56	17 02			12 02	16	Balance Paid OCT 7 1952 / Part Paid MAY 7 1952	13749 / 11626		6 02		5 99						
						17												
						18												
	SOLD FOR TAXES 80	17 18	22		17 40	19										17 40		
						20												
		171 36	102		172 38					64 58		65 44				40 38		

Assessment Roll and Tax List of Real Property in the Town of Thunder Lake, Cass County, Minnesota, for Taxes for the Year 1951.

Form 5CD

	In Whose Name Assessed	To Whom Transferred	Description of Property: Subdivision	Sec. or Lot	Town or Block	Rng.	Number of Acres of Land: Acres	Hundredths	No. School District	Indicate Homestead Tax by Yes or No	Indicate Agricultural Tax by Yes or No	True and Full Valuations: Land Exclusive of Structures and Improvements (Dollars)	Buildings and Other Structures (Dollars)	Machinery Permanently Attached to Real Estate (Dollars)	Total True and Full Value (Dollars)	Assessed Valuations, Rural: Homestead Up to $4,000 20%	Rural: Over $4,000 and Non-Homestead 33⅓%	All Other: Homestead Up to $4,000 25%	All Other: Over $4,000 and Non-Homestead 40%	Machinery Permanently Attached to Real Estate 33⅓%	Total Assessed Value	Total Assessed Value to be Equalized by the Board of Review	Final Equalized Value
	State of Minnesota																						
1			NE ¼ of NE ¼	13	14	26			81														
2	State of Minnesota		NW ¼ of NE ¼																				
3	State of Minnesota		SW ¼ of NE ¼																				
4	State of Minnesota		SE ¼ of NE ¼																				
5																							
6	State of Minnesota		NE ¼ of NW ¼																				
7	State of Minnesota		NW ¼ of NW ¼																				
8	State of Minnesota		SW ¼ of NW ¼																				
9	State of Minnesota		SE ¼ of NW ¼																				
10																							
11	State of Minnesota		NE ¼ of SW ¼																				
12	Edward Soutard		NW ¼ of SW ¼				40		Eye														
13			SW ¼ of SW ¼				40																
14	State of Minnesota		SE ¼ of SW ¼																				
15																							
16	State of Minnesota		NE ¼ of SE ¼																				
17	State of Minnesota		NW ¼ of SE ¼																				
18	State of Minnesota		SW ¼ of SE ¼																				
19	State of Minnesota		SE ¼ of SE ¼																				
20																							
							160																

Validations by School Districts as Equalized by Department of Taxation: District No. 81, Rate 72 Mills

	Sold for Taxes	Dollars	District No. / Rate ... Mills (Dollars)	District No. / Rate ... Mills (Dollars)	District No. / Rate ... Mills (Dollars)	District No. / Rate ... Mills (Dollars)	District No. / Rate ... Mills (Dollars)	Tax including State Homestead ... Mills ($ cts.)	State Tax on Non-Homestead 19 Y ... Mills ($ cts.)	Special Taxes ($ cts.)	Total Taxes ($ cts.)		Paid	When Paid: Month Day Year	Number of Receipt	March Settlement 1952 ($ cts.)	June Settlement 1952 ($ cts.)	Penalty ($ cts.)	November Settlement 1952 ($ cts.)	Penalty ($ cts.)	Collections to First Monday in January 1953 ($ cts.)	Penalty ($ cts.)	Delinquent on First Monday in January 1953 ($ cts.)	Total Delinquent Tax and Penalty ($ cts.)	Remarks
1												1													
2												2													
3												3													
4												4													
5												5													
6												6													
7												7													
8												8													
9												9													
10												10													
11												11													
12	31	1.99						4.74			4.74	12	Delinquent Paid Delinquent Paid	OCT 7 1952 MAY 3 1 1952	1000		2682		2682						
13	31	51						1.96			1.96	13	Delinquent Paid Delinquent Paid	OCT 7 1952 MAY 3 1 1952	1284										
14												14													
15												15													
16												16													
17												17													
18												18													
19												19													
20												20													
								5.70			5.70						2682		2682						

Assessment Roll and Tax List of Real Property in the Town of Thunder Lake, Cass County, Minnesota, for Taxes for the Year 1951.

Form 5CD

	IN WHOSE NAME ASSESSED	TO WHOM TRANSFERRED		SUBDIVISION	Sec. or Lot	Town or Block	Rng.	Number of Acres of Land (Acres / 100ths)	No. School District	Indicate Homestead Tax Yes or No	Indicate Agricultural Tax Yes or No	LAND Exclusive of Structures and Improvements (Dollars)	BUILDINGS and Other Structures (Dollars)	MACHINERY Permanently Attached to Real Estate (Dollars)	TOTAL True and Full Value (Dollars)	RURAL Homestead Up to $4,000 20% (Dollars)	RURAL Over $4,000 and Non-Homestead 33⅓% (Dollars)	ALL OTHER Homestead Up to $4,000 25% (Dollars)	ALL OTHER Over $4,000 and Non-Homestead 40% (Dollars)	ALL OTHER MACHINERY Permanently Attached to Real Estate 33⅓% (Dollars)	TOTAL ASSESSED VALUE (Dollars)	Total Assessed Value as Equalized by the Board of Review (Dollars)	FINAL EQUALIZED VALUE (Dollars)
	State of Minnesota		1	NE¼ of NE¼	13	140	26		61														
	State of Minnesota		2	NW¼ of NE¼																			
	State of Minnesota		3	SW¼ of NE¼																			
	State of Minnesota		4	SE¼ of NE¼																			
			5																				
	Gottfried Seffert		6	NE¼ of NW¼				40	No														
	" "		7	NW¼ of NW¼				40	"														
	State of Minnesota		8	SW¼ of NW¼																			
	State of Minnesota		9	SE¼ of NW¼																			
			10																				
	State of Minnesota		11	NE¼ of SW¼																			
	State of Minnesota		12	NW¼ of SW¼																			
	State of Minnesota		13	SW¼ of SW¼																			
	State of Minnesota		14	SE¼ of SW¼																			
			15																				
	State of Minnesota		16	NE¼ of SE¼																			
	State of Minnesota		17	NW¼ of SE¼																			
	State of Minnesota		18	SW¼ of SE¼																			
	State of Minnesota		19	SE¼ of SE¼																			
			20																				
								80															

	SOLD FOR TAXES	VALUATIONS BY SCHOOL DISTRICTS AS EQUALIZED BY DEPARTMENT OF TAXATION: District No. / Rate ...Mills (Dollars)	District No. / Rate ...Mills (Dollars)	District No. / Rate ...Mills (Dollars)	District No. / Rate ...Mills (Dollars)	District No. / Rate ...Mills (Dollars)	District No. / Rate ...Mills (Dollars)	Tax including State Homestead ...Mills ($ cts.)	State Tax on Non-Homestead 7.44 Mills ($ cts.)	SPECIAL TAXES ($ cts.)	TOTAL TAXES ($ cts.)		PAID	WHEN PAID Month	Day	Year	Number of Receipt	March Settlement 1952 ($ cts.)	June Settlement 1952 ($ cts.)	Penalty ($ cts.)	November Settlement 1952 ($ cts.)	Penalty ($ cts.)	Collections to First Monday in January 1953 ($ cts.)	Penalty ($ cts.)	Delinquent on First Monday in January 1953 ($ cts.)	Total Delinquent Tax and Penalty ($ cts.)	REMARKS
1												1																
2												2																
3												3																
4												4																
5												5																
6	SOLD FOR TAXES	Po						1718	22		1740	6													1740			
7	SOLD FOR TAXES	Po						1718	22		1740	7													1740			
8												8																
9												9																
10												10																
11												11																
12												12																
13												13																
14												14																
15												15																
16												16																
17												17																
18												18																
19												19																
20												20																
		1160						3436	44		3480														3480			

Assessment Roll and Tax List of Real Property in the Town of Thunder Lake, Cass County, Minnesota, for Taxes for the Year 1951.

Form 5CD (Revised 1951)

	In Whose Name Assessed	To Whom Transferred	Description of Property: Subdivision	Sec. or Lot	Town or Block	Rng.	Number of Acres of Land: Acres	100ths	No. School Districts	Indicate Homestead Tax or No	Indicate Agricultural Tax or No	True and Full Valuations: Land Exclusive of Structures and Improvements (Dollars)	Buildings and Other Structures (Dollars)	Machinery Permanently Attached to Real Estate (Dollars)	Total True and Full Value (Dollars)	Assessed Valuations: Rural: Homestead Up to $4,000 20% (Dollars)	Rural: Over $4,000 and Non-Homestead 33⅓% (Dollars)	All Other: Homestead Up to $4,000 25% (Dollars)	All Other: Over $4,000 and Non-Homestead 40% (Dollars)	All Other: Machinery Permanently Attached to Real Estate 33⅓% (Dollars)	Total Assessed Value (Dollars)	Total Assessed Value as Equalized by the Board of Review (Dollars)	Final Equalized Value (Dollars)
1	Gottfried & Martha Seifert		NE¼ of NE¼	14	44	26	40			1	No												
2	State of Minnesota		NW¼ of NE¼																				
3	State of Minnesota		SW¼ of NE¼																				
4	State of Minnesota		SE¼ of NE¼																				
5																							
6	State of Minnesota		NE¼ of NW¼																				
7	State of Minnesota		NW¼ of NW¼																				
8	F. M. McCleary		SW¼ of NW¼				40																
9	"		SE¼ of NW¼				40																
10																							
11	Jena Mining Co.		NE¼ of SW¼				40																
12	State of Minnesota		NW¼ of SW¼																				
13	State of Minnesota		SW¼ of SW¼																				
14	Jena Mining Co.		SE¼ of SW¼				40																
15																							
16	State of Minnesota		NE¼ of SE¼																				
17	Jena Mining Co.		NW¼ of SE¼				40																
18	"		SW¼ of SE¼				40																
19	State of Minnesota		SE¼ of SE¼																				
20																							
							260																

Cass County, Minnesota, for Taxes for the Year 1951.

	Sold for Taxes	Valuations by School Districts as Equalized by Department of Taxation: District No. / Rate / Mills	District No. / Rate / Mills	District No. / Rate / Mills	District No. / Rate / Mills	District No. / Rate / Mills	District No. / Rate / Mills	Tax including State Homestead / Mills	State Tax on Non-Homestead / Mills	Special Taxes	Total Taxes		Paid	When Paid: Month Day Year	Number of Receipt	March Settlement 1952	June Settlement 1952	Penalty	November Settlement 1952	Penalty	Collections to First Monday in January 1953	Penalty	Delinquent on First Monday in January 1953	Total Delinquent Tax and Penalty	Remarks
		Dollars	Dollars	Dollars	Dollars	Dollars	Dollars	$ cts.	$ cts.	$ cts.	$ cts.					$ cts.	$ cts.	$ cts.	$ cts.	$ cts.	$ cts.	$ cts.	$ cts.	$ cts.	
1	SOLD FOR TAXES	28						61 62	80		62 42	1												62 42	
2												2													
3												3													
4												4													
5												5													
6												6													
7												7													
8		110						23 62	30		23 92	8	Balance Paid / 1st Half Paid	AUG 18 1952 / APR 17 1952	14473		11 96		11 96					
9		100						21 48	28		21 76	9	Balance Paid / 1st Half Paid	AUG 18 1952 / APR 17 1952	14417		10 88		10 88					
10												10													
11		107						22 98	30		23 28	11	2nd Half Paid / 1st Half Paid	OCT 31 1952 / MAY 31 1952	14016 / 12157		11 64		11 64					
12												12													
13												13													
14		107						22 98	30		23 28	14	2nd Half Paid / 1st Half Paid	OCT 31 1952 / MAY 31 1952	14016 / 12157		11 64		11 64					
15												15													
16												16													
17		107						22 98	30		23 28	17	2nd Half Paid / 1st Half Paid	OCT 31 1952 / MAY 31 1952	14016 / 12157		11 64		11 64					
18		104						22 34	30		22 64	18	2nd Half Paid / 1st Half Paid	OCT 31 1952 / MAY 31 1952	14016 / 12157		11 32		11 32					
19												19													
20												20													
		758						198 00	258		200 58						69 08		69 08					62 42	

Assessment Roll and Tax List of Real Property in the Town of Thunder Lake, Cass County, Minnesota, for Taxes for the Year 1951.

Form 8CD

	In Whose Name Assessed	To Whom Transferred	Description of Property: Subdivision	Sec. or Lot	Town or Block	Rng.	Number of Acres of Land (Acres / 100ths)	Sec. School District	Indicate Homestead Tax or No	Indicate Agricultural Tax or No	True and Full Valuations: Land Exclusive of Structures Improvements (Dollars)	Buildings and Other Structures (Dollars)	Machinery Permanently Attached to Real Estate (Dollars)	Total True and Full Value (Dollars)	Assessed Valuations — Rural: Homestead Up to $4,000 20% (Dollars)	Rural: Over $4,000 and Non-Homestead 33⅓% (Dollars)	All Other: Homestead Up to $4,000 25% (Dollars)	All Other: Over $4,000 and Non-Homestead 40% (Dollars)	All Other: Machinery Permanently Attached to Real Estate 33⅓% (Dollars)	Total Assessed Value (Dollars)	Total Assessed Value as Equalized by the Board of Review (Dollars)	Final Equalized Value (Dollars)
1	James J. McBride		NE¼ of NE¼	15	44	26	40	21	Yes	No												
2	" "		NW¼ of NE¼ Lot 1				44		Yes	No												
3	Gordon H. Dierke		Lot 2 less N 3 acres SW¼ of NE¼				18.50		No													
4	" "		SE¼ of NE¼				40		"													
5																						
6	Clarence & Gladys Hopper		N 3 acres of Lot 2 NE¼ of NW¼				3		"													
7	Arnold C. Hanson		N 2½ acres of Lot 2 NW¼ of NW¼				2.50		"													
8	Charles M. Miles		N 66' of S 176' of Lot 5 SW¼ of NW¼				2.68		"													
9	Betty Motz		N½ of Lot 2 SE¼ of NW¼				10		"													
10																						
11	Henry J. & Julia Hanson		N 175' of S 351' of Lots 3 & 4 NE¼ of SW¼ Lot 5				15.23		Yes													
12	~~Bernard~~ N. H. Cady Jr.		N 157' of S 351' of Lot 5 NW¼ of SW¼				6.30		"													
13	John F. Fox Eng. Lillian Sigmund Engelson		10 acres of Lot 1 less 3 acres SW¼ of SW¼				7.50		No													
14	~~Harold Jungers & Tom Jungers~~		SE¼ of SW¼ Lot 6				57		"													
15	Frederick M. & Florence M. Erickson		E 330' of N 1351' of S 3051' of Lot 5																			
16	Charles M. Miles		N 594' of W 165' of Lot 5 NE¼ of SW¼				2.03		"													
17	Kenneth Augusta & Ethel Stadfo		S 264' of N 414.2' of Lot 5 NW¼ of SW¼				10.72		"													
18	John A. McKay		N 66' of S 242' of Lot 5 SW¼ of SW¼				2.61		"													
19	Dr. C. M. Miles		N 100' of S 242' of Lot 5 SE¼ of SW¼				4.06		"													
20																						
							266.20															

Validations by School Districts as Equalized by Department of Taxation

	Sold for Taxes	District No. / Rate ... Mills	District No. / Rate ... Mills	District No. / Rate ... Mills	District No. / Rate ... Mills	District No. / Rate ... Mills	District No. / Rate ... Mills	Tax Including State Homestead	State Tax on Non-Homestead	Special Taxes	Total Taxes	Paid	When Paid (Month Day Year)	Number of Receipt	March Settlement 1952	June Settlement 1952	Penalty	November Settlement 1952	Penalty	Collections to First Monday in January 1951	Penalty	Delinquent on First Monday in January 1953	Penalty	Total Delinquent Tax and Penalty	Remarks
		Dollars	Dollars	Dollars	Dollars	Dollars	Dollars	$ cts.	$ cts.	$ cts.	$ cts.				$ cts.	$ cts.	$ cts.	$ cts.	$ cts.	$ cts.	$ cts.	$ cts.	$ cts.	$ cts.	
1		21 48						1030			1030	1 PAID IN FULL	OCT 31 1952	15118				1030	15.50						
2		21 116						3384	12		3384	2 PAID IN FULL	OCT 31 1952					3384							
3		137						2942	38		2980	3 PAID IN FULL	JAN 15 1952	52	2785										
4		442						9142	124		9616	4 PAID IN FULL	JAN 15 1952		9616										
5												5													
6	SOLD FOR TAXES	130						2792	36		2828	6 2nd Half Paid	OCT 31 1952	13487								2828	31.11		
7		160						3436	44		3480	7 1st Half Paid	MAY 31 1952	11475		1740		1740							
8		25						536	06		542	8 PAID IN FULL	MAY 31 1952	11514		542									
9		200						4294	56		4350	9 PAID IN FULL	FEB 19 1952	779	4350										
10												10													
11							2 185 Gunderson Acct # 2 195 Hanson 4884-4861	9110	44.36 – 467.4		9110	11 PAID IN FULL / PAID IN FULL	~~MAY 31 1952~~ / MAY 31 1952	10057 / 11476		4436 / 4674										
12	SOLD FOR TAXES	156						3350			3350	12 PAID IN FULL	FEB 16 1952	738	3350										
13		300						6426	84		6526	13 PAID IN FULL	MAY 31 1952	11477		6526									
14		261						5604	72		5676	14 PAID IN FULL	MAY 31 1952	11473		5676									
15												15													
16		10						214	02		216	16 PAID IN FULL	MAY 31 1952	11514		216									
17		150						3220	42		3262	17 PAID IN FULL	FEB 20 1952	12832											
18		120						2576	34		2610	2nd Half Paid / 1st Half Paid	OCT 31 1952 / MAY 31 1952	5775 / 11477	32.62	1305		1305							
19		140						3006	40		3046	19 PAID IN FULL	MAY 31 1952	11514		3046									
20												20													
		2320 / 2440 / 2450	2080				7021.	91.10 / 5906. / 61410	5.90		62006				33558	28161		7489				2828			

Paid Under Protest

William Hanson
Hanson Estate

Assessment Roll and Tax List of Real Property in the Town of Thunder Lake, Cass County, Minnesota, for Taxes for the Year 1951.

Form 5CD

No.	In Whose Name Assessed	To Whom Transferred	Description of Property: Subdivision	Sec. or Lot	Town or Block	Rng.	Number of Acres of Land (Acres)	(100ths)	No. School District	Indicate Homestead Tax as Yes or No	Indicate Agricultural Tax as Yes or No	True and Full Valuations: Land Exclusive of Structures and Improvements (Dollars)	Buildings and Other Structures (Dollars)	Machinery Permanently Attached to Real Estate (Dollars)	Total True and Full Value (Dollars)	Assessed Valuations, Rural: Homestead Up to $4,000 20% (Dollars)	Rural: Over $4,000 and Non-Homestead 33⅓% (Dollars)	All Other: Homestead Up to $4,000 25% (Dollars)	All Other: Over $4,000 and Non-Homestead 40% (Dollars)	Machinery Permanently Attached to Real Estate 33⅓% (Dollars)	Total Assessed Value (Dollars)	Total Assessed Value as Equalized by the Board of Review (Dollars)	Final Equalized Value (Dollars)
	Glasgow M. & Nagel Johnny		Lot 3 less N 200' less S 150' of N 350'																				
1	Rolland Julius & John D. Mellen & Schutz		NE¼ of NE¼	15	46	26	4.75			Cl	No												
2	Leslie D. Jeanette M. Ammason		N 145' of Lot 5				5.8																
3	Clifford R. & Nagelle C. Thomas		Lot 4 less S 166' of N 297.74' less N 200' of E 330'				4.76																
4	C. M. Miller		N 166' of S 664' of Lot 5																				
			SW¼ of NE¼				5.28																
5	Richard J. Cooke		S 100' of N 297.7' of Lot 4																				
6	Gordon F. Dooke		N 200' of Lot 3 (subdivided)				1																
			NE¼ of NW¼																				
7	Louis W. Lorts		S 100' of N 497.7' of Lot 4																				
			NW¼ of NW¼																				
8			SW¼ of NW¼																				
9			SE¼ of NW¼																				
10	Rollen W. Schutz		N 350' of Lot 3 less N 200'																				
11	John D. & Ina M. Mellen		N 200' of S 450' of Lot 4																				
			NE¼ of SW¼																				
12			NW¼ of SW¼																				
13			SW¼ of SW¼																				
14			SE¼ of SW¼																				
15																							
16			NE¼ of SE¼																				
17			NW¼ of SE¼																				
18			SW¼ of SE¼																				
19			SE¼ of SE¼																				
20																							
							101.50																

No.	Sold for Taxes	Validations by School Districts as Equalized by Department of Taxation: District No. / Rate ... Mills	District No. / Rate ... Mills	District No. / Rate ... Mills	District No. / Rate ... Mills	District No. / Rate ... Mills	District No. / Rate ... Mills	Tax including State Homestead ... Mills ($ cts.)	State Tax on Non-Homestead 19 Mills ($ cts.)	Special Taxes ($ cts.)	Total Taxes ($ cts.)		Paid	When Paid (Month Day Year)	Number of Receipt	March Settlement 1952 ($ cts.)	June Settlement 1952 ($ cts.)	Penalty ($ cts.)	November Settlement 1952 ($ cts.)	Penalty ($ cts.)	Collections to First Monday in January 1953 ($ cts.)	Penalty ($ cts.)	Delinquent on First Monday in January 1953 ($ cts.)	Total Delinquent Tax and Penalty ($ cts.)	Remarks
1		54	See tax for line 10					17820	166		12986	1	2nd Half Paid	MAY 31 1952	1476		6493								
													1st Half Paid	MAY 31 1952	1477										
2		120						4080	54		4134	2												4134	2 4547
3		252						5412	70		5482	3												5482	2 6030
4		50						1074	14		1088	4	PAID IN FULL	MAY 31 1952	1514		1088								
5		67						1438	18		1456	5	1st Half Paid	MAY 31 1952	1477		728							728	2 801
6		76						1632	22		1654	6	PAID IN FULL	JAN 15 1952	52	1654									
7												7													
8												8													
9												9													
10			See for line 1									10													
11												11													
12												12													
13												13													
14												14													
15												15													
16												16													
17												17													
18												18													
19												19													
20												20													
		1252						26456	344		26800					1654	19803						10344		

Assessment Roll and Tax List of Real Property in the Town of Thunder Lake,

Form 5CD

	IN WHOSE NAME ASSESSED	TO WHOM TRANSFERRED	DESCRIPTION OF PROPERTY: SUBDIVISION	Sec. or Lot	Town or Block	Rng.	Number of Acres of Land: Acres	100ths	No. School District	Indicate Homestead Tax by Ho	Indicate Agricultural Tax by Ag	TRUE AND FULL VALUATIONS: LAND Exclusive of Structures and Improvements	BUILDINGS and Other Structures	MACHINERY Personently Attached to Real Estate	TOTAL True and Full Value	ASSESSED VALUATIONS: RURAL: Homestead Up to $4,000 20%	Over $4,000 and Non-Homestead 33⅓%	ALL OTHER: Homestead Up to $4,000 25%	Over $4,000 and Non-Homestead 40%	MACHINERY Personently Attached to Real Estate 33⅓%	TOTAL ASSESSED VALUE	Total Assessed Value as Equalized by the Board of Review	FINAL EQUALIZED VALUE
												Dollars	Dollars	Dollars	Dollars	Dollars	Dollars	Dollars	Dollars	Dollars	Dollars	Dollars	Dollars
1	Cecil R. + Marion P. Sele		NE¼ of NE¼	16	142	26																	
2	State of Minnesota		NW¼ of NE¼ Lot 2				41	35															
3			SW¼ of NE¼																				
4	Dr. Ray + Ardelle Cline		Lot 1 in Plat of Del Rio Park SE¼ of NE¼ Beach				4	50															
5																							
6	State of Minnesota		NE¼ of NW¼																				
7	State of Minnesota		NW¼ of NW¼																				
8	State of Minnesota		SW¼ of NW¼																				
9	State of Minnesota		SE¼ of NW¼																				
10																							
11	State of Minnesota		NE¼ of SW¼																				
12	State of Minnesota		NW¼ of SW¼																				
13	State of Minnesota		SW¼ of SW¼																				
14	State of Minnesota		SE¼ of SW¼																				
15																							
16	State of Minnesota		NE¼ of SE¼																				
17	State of Minnesota		NW¼ of SE¼																				
18	State of Minnesota		SW¼ of SE¼																				
19	State of Minnesota		SE¼ of SE¼																				
20																							

Cass County, Minnesota, for Taxes for the Year 1951.

	SOLD FOR TAXES	VALUATIONS BY SCHOOL DISTRICTS AS EQUALIZED BY DEPARTMENT OF TAXATION: District No. 12 Rate 21 Mills	District No. Rate Mills	District No. 13 Rate 21 Mills	District No. Rate Mills	District No. Rate Mills	District No. Rate Mills	Tax including State Homestead Mills	State Tax on Non-Homestead Y. 19 Mills	SPECIAL TAXES	TOTAL TAXES		PAID	WHEN PAID	Number of Receipt	March Settlement 1952	June Settlement 1952	Penalty	November Settlement 1952	Penalty	Collections to First Monday in January 1953	Penalty	Delinquent on First Monday in January 1953	Total Delinquent Tax and Penalty	REMARKS
		Dollars	Dollars	Dollars	Dollars	Dollars	Dollars	$ cts.	$ cts.	$ cts.	$ cts.			Month Day Year		$ cts.	$ cts.	$ cts.	$ cts.	$ cts.	$ cts.	$ cts.	$ cts.	$ cts.	
1												1													
2			31 168 / 131					71 68	36		720 4	2	2nd Half Paid / 1st Half Paid	OCT 1 1 1952 / MAY 2 2 1952	5742 / 5742		5604		3602						
3												3													
4		314						67 42	88		683 0	4	2nd Half Paid / 1st Half Paid	OCT 3 1 1952 / MAY 3 1 1952	5745 / 5745		5415		3415						
5												5													
6												6													
7												7													
8												8													
9												9													
10												10													
11												11													
12												12													
13												13													
14												14													
15												15													
16												16													
17												17													
18												18													
19												19													
20												20													
		314	31 168 / 131 / 314			MCI / AGI	71 68 / 67 42 / 13910		124		14034						7012		7017						

Form SCD

Assessment Roll and Tax List of Real Property in the Town of Thunder Lake, Cass County, Minnesota, for Taxes for the Year 1951.

	IN WHOSE NAME ASSESSED	TO WHOM TRANSFERRED		DESCRIPTION OF PROPERTY: SUBDIVISION	Sec. or Lot	Town or Block	Rng.	Number of Acres of Land: Acres	100ths	Sch. District	Indicate Homestead Yes or No	Indicate Agricultural Yes or No	TRUE AND FULL VALUATIONS: LAND Exclusive of Structures and Improvements (Dollars)	BUILDINGS and Other Structures (Dollars)	MACHINERY Permanently Attached to Real Estate (Dollars)	TOTAL True and Full Value (Dollars)	ASSESSED VALUATIONS: RURAL: Homestead Up to $4,000 20% (Dollars)	RURAL: Over $4,000 and Non-Homestead 33⅓% (Dollars)	ALL OTHER: Homestead Up to $4,000 25% (Dollars)	ALL OTHER: Over $4,000 and Non-Homestead 40% (Dollars)	ALL OTHER: MACHINERY Permanently Attached to Real Estate 33⅓% (Dollars)	TOTAL ASSESSED VALUE (Dollars)	Total Assessed Value as Equalized by the Board of Review (Dollars)	FINAL EQUALIZED VALUE (Dollars)
	Louis C. & Anna C. Hinke		1	NE¼ of NE¼ Lot 1	17	140	26	33	25	61	No													
	"	"	2	NW¼ of NE¼ Lot 2				37	25		"													
	The Opeabt Co.		3	SW¼ of NE¼				40			"													
	State of Minnesota		4	SE¼ of NE¼																				
			5																					
	Wheeler Lumber Bridge & Supply Co		6	NE¼ of NW¼				40			"													
	Jack Weyrauch - Arthur Conlan		7	NW¼ of NW¼				40			"													
	Wheeler Lumber Bridge & Supply Co		8	SW¼ of NW¼				40			"													
	" "		9	SE¼ of NW¼				40			"													
			10																					
	The Opeabt Co.		11	NE¼ of SW¼				40			"													
	" "		12	NW¼ of SW¼				40			"													
	" "		13	SW¼ of SW¼				40			"													
	" "		14	SE¼ of SW¼				40			"													
			15																					
	" "		16	NE¼ of SE¼				40			"													
	" "		17	NW¼ of SE¼				40			"													
	" "		18	SW¼ of SE¼				40			"													
	" "		19	SE¼ of SE¼				40			"													
			20																					
								590	50															

Cass County, Minnesota, for Taxes for the Year 1951.

	SOLD FOR TAXES	District 61 Rate 43 Mills	VALUATIONS BY SCHOOL DISTRICTS AS EQUALIZED BY DEPARTMENT OF TAXATION: District No. ..... Rate ..... Mills	District No. ..... Rate ..... Mills	District No. ..... Rate ..... Mills	District No. ..... Rate ..... Mills	District No. ..... Rate ..... Mills	Tax including State Homestead ..... Mills	State Tax on Non-Homestead 7.19 Mills	SPECIAL TAXES	TOTAL TAXES		PAID	WHEN PAID (Month Day Year)	Number of Receipt	March Settlement 1952	June Settlement 1952	Penalty	November Settlement 1952	Penalty	Collections to First Monday in January 1953	Penalty	Delinquent on First Monday in January 1953	Total Delinquent Tax and Penalty	REMARKS
			Dollars	Dollars	Dollars	Dollars	Dollars	$ cts.	$ cts.	$ cts.	$ cts.							$ cts.	$ cts.	$ cts.	$ cts.	$ cts.	$ cts.	$ cts.	
1		150						3270	42		3262	1	1st Half Paid	MAY 31 1952	8663		1631						1631	1794	See Abstr #5501
2		150						3270	42		3262	2	1st Half Paid	MAY 31 1952			1631						1631	1794	See Abstr #5501
3	SOLD FOR TAXES	80						1718	22		1740	3											1740		
4												4													
5												5													
6		80						1718	22		1740	6	PAID IN FULL	APR 10 1952	3284		1740								
7	SOLD FOR TAXES	56						1202	16		1218	7											1218	1340	
8		80						1718	22		1740	8	PAID IN FULL	APR 10 1952	3284		1740								
9		80						1718	22		1740	9	PAID IN FULL	APR 10 1952			1740								
10												10													
11	SOLD FOR TAXES	80						1718	22		1740	11											1740		
12	SOLD FOR TAXES	80						1718	22		1740	12											1740		
13	SOLD FOR TAXES	80						1718	22		1740	13											1740		
14	SOLD FOR TAXES	80						1718	22		1740	14											1740		
15												15													
16	SOLD FOR TAXES	80						1718	22		1740	16											1740		
17	SOLD FOR TAXES	80						1718	22		1740	17											1740		
18	SOLD FOR TAXES	80						1718	22		1740	18											1740		
19	SOLD FOR TAXES	80						1718	22		1740	19											1740		
20												20													
		1516						28258	364		28622						8482						20140		

Assessment Roll and Tax List of Real Property in the Town of Thunder Lake, Cass County, Minnesota, for Taxes for the Year 1951.

Form SCD

	IN WHOSE NAME ASSESSED	TO WHOM TRANSFERRED	DESCRIPTION OF PROPERTY: SUBDIVISION	Sec. or Lot	Town or Block	Rng.	Number of Acres of Land: Acres	100ths	No. School District	Indicate Homestead Tax Yes or No	Indicate Agricultural Tax Yes or No	TRUE AND FULL VALUATIONS: LAND Exclusive of Structures and Improvements	BUILDINGS and Other Structures	MACHINERY Permanently Attached to Real Estate	TOTAL True and Full Value	ASSESSED VALUATIONS: RURAL: Homestead Up to $4,000 20%	RURAL: Over $4,000 and Non-Homestead 33⅓%	ALL OTHER: Homestead Up to $4,000 25%	ALL OTHER: Over $4,000 and Non-Homestead 40%	MACHINERY Permanently Attached to Real Estate 33⅓%	TOTAL ASSESSED VALUE	Total Assessed Value as Equalized by the Board of Review	FINAL EQUALIZED VALUE
							Acres	100ths				Dollars	Dollars	Dollars	Dollars	Dollars	Dollars	Dollars	Dollars	Dollars	Dollars	Dollars	Dollars
1	Henry Johnson		NE ¼ of NE ¼	18	142	26	40		1	Yes													
2	" "		NW ¼ of NE ¼				40			"													
3	" "		SW ¼ of NE ¼				40			"													
4	Walter + Katherine Anderson + Harold + Mabel Meyers		SE ¼ of NE ¼				40			"													
5																							
6	Chas A Cavanaugh		NE ¼ of NW ¼				40			"													
7	Meyers + Anderson		NW ¼ of NW ¼ Lot 1				30.47			"													
8	" "		SW ¼ of NW ¼ Lot 2				36.43			"													
9	Chas A Cavanaugh		SE ¼ of NW ¼				40			"													
10																							
11	State of Minnesota		NE ¼ of SW ¼																				
12	State of Minnesota		NW ¼ of SW ¼ Lot 3																				
13	State of Minnesota		SW ¼ of SW ¼ Lot 4																				
14	State of Minnesota		SE ¼ of SW ¼																				
15																							
16	Walter + Katherine Anderson + Harold + Mabel Meyers		NE ¼ of SE ¼				40			"													
17	State of Minnesota		NW ¼ of SE ¼																				
18	Walter + Katherine Anderson + Harold + Mabel Meyers		SW ¼ of SE ¼				40			"													
19	" "		SE ¼ of SE ¼				40			"													
20																							
							1314.9																

	SOLD FOR TAXES	VALUATIONS BY SCHOOL DISTRICTS AS EQUALIZED BY DEPARTMENT OF TAXATION: District No. 1 Rate 34.77 Mills	District No. ..... Rate ..... Mills	District No. ..... Rate ..... Mills	District No. ..... Rate ..... Mills	District No. ..... Rate ..... Mills	District No. ..... Rate ..... Mills	Tax including State Homestead ..... Mills	State Tax on Non-Homestead 9.44 Mills	SPECIAL TAXES	TOTAL TAXES		PAID	WHEN PAID	Number of Receipt	March Settlement 1952	June Settlement 1952	Penalty	November Settlement 1952	Penalty	Collections to First Monday in January 1953	Penalty	Delinquent on First Monday in January 1953	Total Delinquent Tax and Penalty	REMARKS
		Dollars	Dollars	Dollars	Dollars	Dollars	Dollars	$ cts.	$ cts.	$ cts.	$ cts.					$ cts.	$ cts.	$ cts.	$ cts.	$ cts.	$ cts.	$ cts.	$ cts.	$ cts.	
1		1.60						34.36	.44		34.80	1	2nd Half, and 1st Half Paid	DEC 10 1952 MAY 31 1952	1745		17.40				17.40	4.18			
2		1.60						34.36	.44		34.80	2	2nd Half Paid, 1st Half Paid	DEC 10 1952 MAY 31 1952	1290		17.40				17.40				
3		1.60						34.36	.44		34.80	3	2nd Half Paid, 1st Half Paid	DEC 10 1952 MAY 31 1952			17.40				17.40				
	SOLD FOR TAXES	.60						12.88	.16		13.04	4											13.04		
5												5													
6		1.61						34.58	.44		35.02	6	PAID IN FULL	MAY 31 1952	1480		35.02								
	SOLD FOR TAXES	1.00						21.48	.28		21.76	7											21.76		
8	SOLD FOR TAXES	1.00						25.76	.34		26.10	8											26.10		
9		1.60						34.36	.44		34.80	9	PAID IN FULL	MAY 31 1952	1480		34.80								
10												10													
11												11													
12												12													
13												13													
14												14													
15												15													
16	SOLD FOR TAXES	.54						11.60	.14		11.74	16											11.74		
17												17													
18	SOLD FOR TAXES	.54						11.60	.14		11.74	18											11.74		
19	SOLD FOR TAXES	.54						11.60	.14		11.74	19											11.74		
20												20													
		12.48						266.94	3.40		270.34						122.02				52.84		96.18		

Form 5CD

Assessment Roll and Tax List of Real Property in the Dowson of Thunder Lake, Cass County, Minnesota, for Taxes for the Year 1951.

	In Whose Name Assessed	To Whom Transferred		Description of Property: Subdivision	Sec. or Lot	Town or Block	Rng.	Number of Acres of Land: Acres	Mills	No. School District	Indicate Homestead Tax or No	Indicate Agricultural Tax or No	True and Full Valuations: Land Exclusive of Structures and Improvements (Dollars)	Buildings and Other Structures (Dollars)	Machinery Permanently Attached to Real Estate (Dollars)	Total True and Full Value (Dollars)	Assessed Valuations: Rural: Homestead Up to $4,000 20% (Dollars)	Rural: Over $4,000 and Non-Homestead 33⅓% (Dollars)	All Other: Homestead Up to $4,000 25% (Dollars)	All Other: Over $4,000 and Non-Homestead 40% (Dollars)	Machinery Permanently Attached to Real Estate 33⅓% (Dollars)	Total Assessed Value (Dollars)	Total Assessed Value as Equalized by the Board of Review (Dollars)	Final Equalized Value (Dollars)
	Walter + Katherine Andrews + Harold + Mabel Myers		1	NE¼ of NE¼	19	46	26	40		61														
	"		2	NW¼ of NE¼				40																
	"		3	SW¼ of NE¼				40																
	State of Minnesota		4	SE¼ of NE¼																				
			5																					
	Walter + Katherine Andrews + Harold + Mabel Myers		6	NE¼ of NW¼				40																
	Donald B + Blanche B Kehne		7	Lot 1 less 150' x 246' x 100' x 215'				22.09																
	State of Minnesota		8	SW¼ of NW¼																				
	Walter + Katherine Andrews + Harold + Mabel Myers		9	SE¼ of NW¼				40																
	L M Cooley (Cooley)		10	150' x 246' of Lot 1				1.3		9/100														
	Walter Andrews + Harold Myers		11	NE¼ of SW¼				40		9/100														
	State of Minnesota		12	NW¼ of SW¼ Lot 3																				
	State of Minnesota		13	SW¼ of SW¼ Lot 4																				
	State of Minnesota		14	SE¼ of SW¼																				
	G W Phillips + Joseph Sunder		15	100' x 215' of Lot 1				.53																
	State of Minnesota		16	NE¼ of SE¼																				
	State of Minnesota		17	NW¼ of SE¼																				
	State of Minnesota		18	SW¼ of SE¼																				
	State of Minnesota		19	SE¼ of SE¼																				
			20																					
								263.45																

	Sold for Taxes	Valuations by School Districts as Equalized by Department of Taxation: District No. 61 Rate 23.47 Mills (Dollars)	District No. ..... Rate ..... Mills (Dollars)	District No. ..... Rate ..... Mills (Dollars)	District No. ..... Rate ..... Mills (Dollars)	District No. ..... Rate ..... Mills (Dollars)	District No. ..... Rate ..... Mills (Dollars)	Tax including State Homestead ..... Mills ($ cts.)	State Tax on Non-Homestead ..... Mills ($ cts.)	Special Taxes ($ cts.)	Total Taxes ($ cts.)		Paid	When Paid (Month Day Year)	Number of Receipt	March Settlement 1952 ($ cts.)	June Settlement 1952 ($ cts.)	Penalty ($ cts.)	November Settlement 1952 ($ cts.)	Penalty ($ cts.)	Collections to First Monday in January 1953 ($ cts.)	Penalty ($ cts.)	Delinquent on First Monday in January 1953 ($ cts.)	Total Delinquent Tax and Penalty ($ cts.)	Remarks
	SOLD FOR TAXES	54						11.60	14		11.74	1											11.74		
	SOLD FOR TAXES	130						27.92	36		28.28	2											28.28		
	SOLD FOR TAXES	130						27.92	36		28.28	3											28.28		
												4													
												5													
	SOLD FOR TAXES	54						11.60	14		11.74	6											11.74		
		430						92.34	120		93.54	7	1st Half Paid	MAY 21 1952	11488		46.77 ✓						46.77	5.45	
												8													
	SOLD FOR TAXES	54						11.60	14		11.74	9											11.74		
		127						27.28			27.28	10	PAID IN FULL	MAY 26 1952	6165		27.28 ✓								
	SOLD FOR TAXES	80						17.18	22		17.40	11											17.40		
												12													
												13													
												14													
		70						15.04	20		15.24	15	PAID IN FULL	MAY 21 1952	11477		15.24 ✓								
												16													
												17													
												18													
												19													
												20													
		5,792 / 1,000 / 4,792						24.48	276		24.524						9.29						15.95		

Oak Park Beach
Oak Farm Beach
Birchwood Terrace
Del Ray Point

Form SCD

Assessment Roll and Tax List of Real Property in the Town of Thunder Lake, Cass County, Minnesota, for Taxes for the Year 1951.

	IN WHOSE NAME ASSESSED	TO WHOM TRANSFERRED	DESCRIPTION OF PROPERTY: SUBDIVISION	Sec. or Lot	Town or Block	Rng.	Number of Acres of Land: Acres	100ths	No. School District	Indicate Homestead by Yes or No	Indicate Agricultural by Yes or No	TRUE AND FULL VALUATIONS: LAND Exclusive of Structures and Improvements (Dollars)	BUILDINGS and Other Structures (Dollars)	MACHINERY Permanently Attached to Real Estate (Dollars)	TOTAL True and Full Value (Dollars)	ASSESSED VALUATIONS: RURAL: Homestead Up to $4,000 20% (Dollars)	RURAL: Over $4,000 and Non-Homestead 33⅓% (Dollars)	ALL OTHER: Homestead Up to $9,000 25% (Dollars)	ALL OTHER: Over $4,000 and Non-Homestead 40% (Dollars)	MACHINERY Permanently Attached to Real Estate 33⅓% (Dollars)	TOTAL ASSESSED VALUE (Dollars)	Total Assessed Value Equalized by the Board of Review (Dollars)	FINAL EQUALIZED VALUE (Dollars)
State of Minnesota			NE ¼ of NE ¼	20	146	26			21														
State of Minnesota			NW ¼ of NE ¼																				
State of Minnesota			SW ¼ of NE ¼																				
State of Minnesota			SE ¼ of NE ¼																				
State of Minnesota			NE ¼ of NW ¼																				
State of Minnesota			NW ¼ of NW ¼																				
State of Minnesota			SW ¼ of NW ¼																				
State of Minnesota			SE ¼ of NW ¼																				
State of Minnesota			NE ¼ of SW ¼																				
State of Minnesota			NW ¼ of SW ¼																				
State of Minnesota			SW ¼ of SW ¼																				
State of Minnesota			SE ¼ of SW ¼																				
State of Minnesota			NE ¼ of SE ¼																				
State of Minnesota			NW ¼ of SE ¼																				
State of Minnesota			SW ¼ of SE ¼																				
State of Minnesota			SE ¼ of SE ¼																				

	SOLD FOR TAXES	VALUATIONS BY SCHOOL DISTRICTS AS EQUALIZED BY DEPARTMENT OF TAXATION: District No. ..... Rate ..... Mills (Dollars)	District No. ..... Rate ..... Mills (Dollars)	District No. ..... Rate ..... Mills (Dollars)	District No. ..... Rate ..... Mills (Dollars)	District No. ..... Rate ..... Mills (Dollars)	District No. ..... Rate ..... Mills (Dollars)	Tax including State Homestead ..... Mills ($ cts.)	State Tax on Non-Homestead ..... Mills ($ cts.)	SPECIAL TAXES ($ cts.)	TOTAL TAXES ($ cts.)		PAID	WHEN PAID: Month Day Year	Number of Receipt	March Settlement 1952 ($ cts.)	June Settlement 1952 ($ cts.)	Penalty ($ cts.)	November Settlement 1952 ($ cts.)	Penalty ($ cts.)	Collections to First Monday in January 1953 ($ cts.)	Penalty ($ cts.)	Delinquent on First Monday in January 1953 ($ cts.)	Total Delinquent Tax and Penalty ($ cts.)	REMARKS
1												1													
2												2													
3												3													
4												4													
5												5													
6												6													
7												7													
8												8													
9												9													
10												10													
11												11													
12												12													
13												13													
14												14													
15												15													
16												16													
17												17													
18												18													
19												19													
20												20													

Form: SCD

Assessment Roll and Tax List of Real Property in the Town of Thunder Lake, Cass County, Minnesota, for Taxes for the Year 1951.

	In whose name assessed	To whom transferred	Description of property: Subdivision	Sec. or Lot	Town or Block	Rng.	Number of Acres of Land (Acres)	(100ths)	No. School District	Indicates Homestead as to No	Indicates Agricultural as to No	True and Full Valuations: Land Exclusive of Structures and Improvements (Dollars)	Buildings and Other Structures (Dollars)	Machinery Permanently Attached to Real Estate (Dollars)	Total True and Full Value (Dollars)	Assessed Valuations: Rural: Homestead Up to $4,000 20% (Dollars)	Rural: Over $4,000 and Non-Homestead 33⅓% (Dollars)	All Other: Homestead Up to $4,000 25% (Dollars)	All Other: Over $4,000 and Non-Homestead 40% (Dollars)	Machinery Permanently Attached to Real Estate 33⅓% (Dollars)	Total Assessed Value (Dollars)	Total Assessed Equalized by the Board of Review (Dollars)	Final Equalized Value (Dollars)
1	State of Minnesota		NE ¼ of NE ¼	31	144	26			81														
2	State of Minnesota		NW ¼ of NE ¼																				
3	State of Minnesota		SW ¼ of NE ¼																				
4	State of Minnesota		SE ¼ of NE ¼																				
5																							
6	State of Minnesota		NE ¼ of NW ¼																				
7	State of Minnesota		NW ¼ of NW ¼																				
8	State of Minnesota		SW ¼ of NW ¼																				
9	State of Minnesota		SE ¼ of NW ¼																				
10																							
11	State of Minnesota		NE ¼ of SW ¼																				
12	State of Minnesota		NW ¼ of SW ¼																				
13	Fred Barth Joseph B. Seaman		SW ¼ of SW ¼				40		81														
14	— — " "		SE ¼ of SW ¼				40		"														
15	Marie Reynolds Stone		N. 120' (3.4 ac) of Lot 3				8.40		"														
16	Lena D. Williams		NE ¼ of SE ¼ Lot 1				37.25		"														
17	State of Minnesota		NW ¼ of SE ¼																				
18	State of Minnesota		SW ¼ of SE ¼																				
19	Jennie R. Leighton		SE ¼ of SE ¼ Lot 2				17.15		"														
20	Lena D. Williams		N. 120' of Lot 3				6.0		"														
							139.10																

	Sold for Taxes	Valuations by School Districts as Equalized by Department of Taxation: District No. ..... Rate ..... Mills (Dollars)	District No. ..... Rate ..... Mills (Dollars)	District No. ..... Rate ..... Mills (Dollars)	District No. ..... Rate ..... Mills (Dollars)	District No. ..... Rate ..... Mills (Dollars)	Tax including State Homestead ..... Mills ($ cts.)	State Tax on Non-Homestead ..... Mills ($ cts.)	Special Taxes ($ cts.)	Total Taxes ($ cts.)		Paid	When Paid (Month Day Year)	Number of Receipt	March Settlement 1952 ($ cts.)	June Settlement 1952 ($ cts.)	Penalty ($ cts.)	November Settlement 1952 ($ cts.)	Penalty ($ cts.)	Collections to First Monday in January 1953 ($ cts.)	Penalty ($ cts.)	Delinquent on First Monday in January 1953 ($ cts.)	Total Delinquent Tax and Penalty ($ cts.)	Remarks
1		Dist. No. 6 Rate 32 Mills									1													
2											2													
3											3													
4											4													
5											5													
6											6													
7											7													
8											8													
9											9													
10											10													
11											11													
12											12													
13		68					14.60	18		14.78	13	PAID IN FULL	MAY 31 1952	1497		14.78								
14	Abate #4846 " "	68					14.60	18		14.78	14	PAID IN FULL	MAY 31 1952			14.78								
15		8.40					73.00	94		73.94	15	PAID IN FULL	MAY 31 1952	1485		73.94								
16		37.25					51.10	66		51.76	16	PAID IN FULL	MAY 31 1952	1484		51.76								
17											17													
18											18													
19		241					51.74	68		52.42	19	2nd Half Paid 1st Half Paid	OCT 31 1952 MAY 31 1952	1549 1494		26.21		26.21						
20		10					2.14	02		2.16	20	PAID IN FULL	MAY 31 1952	1483		2.16								Tax not paid
		345					207.18	2.66		209.84						185.18		26.21						

Oak Park Beaches
Oak Lawn Beach
Birchwood Terrace
Dog Bay Point

Form 2CD

Assessment Roll and Tax List of Real Property in the Town of Thunder Lake, Cass County, Minnesota, for Taxes for the Year 1951.

	In whose name assessed	To whom transferred	Description of property: Subdivision	Sec. or Lot	Town or Block	Rng.	Number of Acres of Land (Acres / 100ths)	No. School District	Indicates Homestead Tax or No	Indicates Agricultural Tax or No	True and Full Valuations: Land Exclusive of Structures and Improvements (Dollars)	Buildings and Other Structures (Dollars)	Machinery Permanently Attached to Real Estate (Dollars)	Total True and Full Value (Dollars)	Assessed Valuations, Rural: Homestead Up to $4,000 20% (Dollars)	Rural: Over $4,000 and Non-Homestead 33⅓% (Dollars)	All Other: Homestead Up to $4,000 25% (Dollars)	All Other: Over $4,000 and Non-Homestead 40% (Dollars)	All Other: Machinery Permanently Attached to Real Estate 33⅓% (Dollars)	Total Assessed Value (Dollars)	Total Assessed Value as Equalized by the Board of Review (Dollars)	Final Equalized Value (Dollars)
1	George Bluhm		NE¼ of NE¼	33	142	26	40		No													
2	John H. + Charlotte Larson		Lot 3 less 1 ac. + less Sec. NW¼ of NW¼				32.75		Yes													
3	"		SW¼ of NW¼ Lot 6				39.75		"													
4	~~George Bluhm~~ Maurice E. + Adelaide F. Longo		SE¼ of NW¼				40		No													
5	Laura P. Coombs		1½ ac. of Lot 1				1.50		"													
6	John H. + Charlotte Larson		Lot 2 less 1½ ac. + less Sec. NE¼ of NW¼				17.61		Yes													
7	Cecil O. + Joan Lohr		NW¼ of NW¼ Lot 3				35.75		No													
8	Dr. M. H. H. Beckmann		SW¼ of NW¼ Lot 4				37		"													
9	Geo. H. + Josephine Bluhm		SE¼ of NW¼ Lot 5				39.85		Yes													
10																						
11	Geo. H. + Josephine Bluhm		3.04 ac. of Lot 3 NE¼ of SW¼				3.04		Yes No													
12	Clifford A. Thomas		N. 165' of W. 66' of Lot 9 less Lot 8 less				10.50		Yes													
13	Martin Dana		Lot 9 less N. 165' + less W. 66' SW¼ of SW¼				24.35		No													
14	Edward P. + Katherine M. Abendroth		SE¼ of SW¼ Lot 10				39.65		"													
15	Harold A. Wagner Jr. + Knute A. Peterson Jr.		S. 165' of Lot 8																			
16	State of Minnesota		NE¼ of NE¼																			
17	Philip F. + Hannah M. Peterson		NW¼ of NE¼ Lot 7				40.30		No													
18	"		SW¼ of NE¼				40		"													
19	State of Minnesota		SE¼ of NE¼																			
20	Harry Paddock		S. 165' of N. 660' of Lot 8																			
							399.05															

Validations by School Districts as Equalized by Department of Taxation: Rate 21.12 Mills; District No. 12, Rate 21.12 Mills; District No. 13, Rate 21.12 Mills; District No. ....., Rate ..... Mills; District No. ....., Rate ..... Mills; District No. ....., Rate ..... Mills

	Sold for Taxes (Dollars)	Tax including State Homestead (Dollars cts.)	State Tax on Non-Homestead x.19 ..... Mills (Dollars cts.)	Special Taxes ($ cts.)	Total Taxes ($ cts.)		Paid	When Paid (Month Day Year)	Number of Receipt	March Settlement 1952 ($ cts.)	June Settlement 1952 ($ cts.)	Penalty ($ cts.)	November Settlement 1952 ($ cts.)	Penalty ($ cts.)	Collections to First Monday in January 1953 ($ cts.)	Penalty ($ cts.)	Delinquent on First Monday in January 1953 ($ cts.)	Total Delinquent Tax and Penalty ($ cts.)	Remarks
1	127 ~~2.54~~	2728 / 2792	36 / ~~36~~		2764 / ~~2828~~	1	2nd Half Paid / 1st Half Paid	OCT 7 1952 / MAY 31 1952	13893 / 7166		1444		1444		Refund W # 48403 10/30/52		64	64	Abated
2	21.12	2512			2512	2	PAID IN FULL	FEB 29 1952	3867	3512									
3	21.64	1374			1374	3	PAID IN FULL	FEB 29 1952	3867	1374									
4	110	2362	30		2392	4	2nd Half Paid / 1st Half Paid	OCT 31 1952 / MAY 31 1952	14865 / 7166		1196		1196						
5	168	3608	46		3654	5	PAID IN FULL	MAY 14 1952	5259		3654								
6		N 172 / 337																	
		12682	94		12776	6	PAID IN FULL	FEB 29 1952	3867	12776									
7	170	3650	48		3698	7	PAID IN FULL	MAY 31 1952	7167		3698								
8	128	2748	36		2784	8	PAID IN FULL	MAY 12 1952	5424		2784								
9	N 40 / ~~5.56~~	5556 / ~~1376~~			5556 / ~~1376~~	9	2nd Half Paid / 1st Half Paid	OCT 7 1952 / MAY 31 1952	13893 / 7166		6778		678		Refund W # 48403 10/30/52		5.56	5.56	Abated
10																			
11		411 / 134 / 7.40	48 / 134																
		3740 / ~~7.40~~	16 / ~~36~~		3756 / ~~5526~~	11	2nd Half Paid / 1st Half Paid	OCT 7 1952 / MAY 31 1952	13893 / 7166		2763		2763		Ref. W # 48403 10/30/52		17.76	17.76	~~Abated~~ Abated
12	21	Credited for line 15 line 20			344	12	1st Half Paid	MAY 28 1952	5655		172						172	189	
13	100	2148	28		2176	13	PAID IN FULL	MAY 31 1952	7167		2176								
14	130	4080	54		4134	14	2nd Half Paid / 1st Half Paid	OCT 31 1952 / MAY 31 1952	15739 / 7167		2067		2067						
15		Dat due on line 12				15													
16						16													
17	174	3736	48		3784	17	PAID IN FULL	MAY 31 1952	6992		6612								
18	130	2792	36		2828	18	PAID IN FULL	MAY 31 1952											
19						19													
20		Dat due on line 12				20													
	1.50	31.96		7481 / 9	18172 / 33542 / 51714	492				16652	31284		8138				178		

Assessment Roll and Tax List of Real Property in the Brown of Thunder Lake, Cass County, Minnesota, for Taxes for the Year 1951.

Form 5CD

	In Whose Name Assessed	To Whom Transferred	Description of Property: Subdivision	Sec. or Lot	Town or Block	Rng.	Number of Acres of Land: Acres	Tenths	No. School District	Individual Income Tax or Re	Individual Income Tax or Re	True and Full Valuations: Land Exclusive of Structures and Improvements (Dollars)	Buildings and Other Structures (Dollars)	Machinery Permanently Attached to Real Estate (Dollars)	Total True and Full Value (Dollars)	Assessed Valuations: Rural: Homestead Up to $4,000 20% (Dollars)	Rural: Over $4,000 and Non-Homestead 33⅓% (Dollars)	All Other: Homestead Up to $4,000 25% (Dollars)	All Other: Over $4,000 and Non-Homestead 40% (Dollars)	Machinery Permanently Attached to Real Estate 33⅓% (Dollars)	Total Assessed Value (Dollars)	Total Assessed Value as Equalized by the Board of Review (Dollars)	Final Equalized Value (Dollars)
1	Laura P. Coombs		Tax of Lot 1	22	146	26			87														
2			NE¼ of NE¼	22	146	26	1		87														
3	Dr. M. H. D. Brockman		296.5' x 135.3' of Lot 2					85	70														
4	~~Samuel Jr. & Mary A. Stagaman~~		N 149' of Lot 9					4	50														
5	~~Henry E. & Sidney E. Weeks~~		NW¼ of NE¼																				
6	~~Anna Mae & Edwin E. Williams~~																						
7	Shoe J. Bird		S 145' of N 290' of Lot 9					3	50														
8			SE¼ of NE¼																				
9																							
10	David H. + Mabel L. Eckman		S 330' of N 495' of Lot 8																				
11			NE¼ of NW¼					7	00														
12	Albert J. + Anna J. Gacher		S 165' of N 825' of Lot 8																				
13			NW¼ of NW¼					3	50														
14	Clifford N. + Hazelle C. Thomas		S 66' of Lot 9																				
15			SW¼ of NW¼					9	0														
16			SE¼ of NW¼																				
17	Tom A. + Shoe E. Thomas		N 165' of Lot 8					3	50														
18			NE¼ of SW¼																				
19			NW¼ of SW¼																				
20			SW¼ of SW¼																				
21			SE¼ of SW¼																				
22																							
23			NE¼ of SE¼																				
24			NW¼ of SE¼																				
25			SW¼ of SE¼																				
26			SE¼ of SE¼																				
27																							
							93	16															

Valuations by School Districts as Equalized by Department of Taxation: District 87 — Rural Rate 21 Mills; Other Rate 21 Mills. District 70 — Rural Rate 21 Mills; Other Rate 21 Mills. District No. ..... Rural Rate ..... Mills; Other Rate ..... Mills. District No. ..... Rural Rate ..... Mills; Other Rate ..... Mills. District No. ..... Rural Rate ..... Mills; Other Rate ..... Mills. District No. ..... Rural Rate ..... Mills; Other Rate ..... Mills.

	Sold for Taxes	District 87 Rate 21 Mills (Dollars)	District 70 Rate 21 Mills (Dollars)	District No. ..... Rate ..... Mills (Dollars)	District No. ..... Rate ..... Mills (Dollars)	District No. ..... Rate ..... Mills (Dollars)	Tax including State Homestead ..... Mills ($ cts.)	State Tax on Non-Homestead 7.19 ..... Mills ($ cts.)	Special Taxes ($ cts.)	Total Taxes ($ cts.)		Paid	When Paid (Month Day Year)	Number of Receipt	March Settlement 1952 ($ cts.)	June Settlement 1952 ($ cts.)	Penalty ($ cts.)	November Settlement 1952 ($ cts.)	Penalty ($ cts.)	Collections to First Monday in January 1953 ($ cts.)	Penalty ($ cts.)	Delinquent on First Monday in January 1953 ($ cts.)	Total Delinquent Tax and Penalty ($ cts.)	Remarks
1											1													
2	SOLD FOR TAXES		345				8470	96		8366	2	PAID IN FULL	MAY 1 8 1952	5426		8366 ✓								
												Balance Paid	AUG 7 1952	6496										
3		90					1922	26	16	1958	3	Balance Paid	MAY 31 1952	1486		1000 ✓		958						
4		94					1804	24		1828	4	PAID IN FULL	MAY 31 1952	1487		1828 ✓								
5											5													
6	SOLD FOR TAXES	60					1288	16		1304	6											1304		
7	SOLD FOR TAXES	110					2362	30		2392	7											2392		
8		10					214	02		216	8	1st Half Paid	MAY 28 1952	5655		108 ✓						108	119	
9											9													
10		60					1288	16		1304	10	PAID IN FULL	MAY 31 1952	1483		1304 ✓								
11											11													
12											12													
13											13													
14											14													
15											15													
16											16													
17											17													
18											18													
19											19													
20											20													
		414	345			7/a 51	8270 - 8888 17158	210		17368						12666		958				3804		

Form 5CD

Assessment Roll and Tax List of Real Property in the Town of Thunder Lake, Cass County, Minnesota, for Taxes for the Year 1951.

	In Whose Name Assessed	To Whom Transferred	Description of Property: Subdivision	Sec. or Lot	Town or Block	Rng.	Number of Acres of Land (Acres / Tenths)	Sec. School District	Indicates Homestead Tax or No	Indicates Rural Tax or No	True and Full Valuations: Land Exclusive of Structures Assessed Improvements (Dollars)	Buildings and Other Structures (Dollars)	Machinery Permanently Attached to Real Estate (Dollars)	Total True and Full Value (Dollars)	Assessed Valuations: Rural: Homestead Up to $4,000 20% (Dollars)	Rural: Over $4,000 and Non-Homestead 33⅓% (Dollars)	All Other: Homestead Up to $4,000 25% (Dollars)	All Other: Over $4,000 and Non-Homestead 40% (Dollars)	Machinery Permanently Attached to Real Estate 33⅓% (Dollars)	Total Assessed Value (Dollars)	Total Assessed Value as Equalized by the Board of Review (Dollars)	Final Equalized Value (Dollars)
1	State of Minnesota		NE ¼ of NE ¼	23	140	26		01														
2	State of Minnesota		NW ¼ of NE ¼																			
3	Jones Mining Co.		SW ¼ of NE ¼				40		No													
4	" "		SE ¼ of NE ¼				40		"													
5																						
6	State of Minnesota		NE ¼ of NW ¼																			
7	State of Minnesota		NW ¼ of NW ¼																			
8	State of Minnesota		SW ¼ of NW ¼																			
9	State of Minnesota		SE ¼ of NW ¼																			
10																						
11	State of Minnesota		NE ¼ of SW ¼																			
12	State of Minnesota		NW ¼ of SW ¼																			
13	State of Minnesota		SW ¼ of SW ¼																			
14	State of Minnesota		SE ¼ of SW ¼																			
15																						
16	Jones Mining Co.		NE ¼ of SE ¼				40		"													
17	State of Minnesota		NW ¼ of SE ¼																			
18	State of Minnesota		SW ¼ of SE ¼																			
19	State of Minnesota		SE ¼ of SE ¼																			
20							320															

	Sold for Taxes	Valuations by School Districts as Equalized by Department of Taxation: District No. Rate ..... Mills	District No. Rate ..... Mills	District No. Rate ..... Mills	District No. Rate ..... Mills	District No. Rate ..... Mills	District No. Rate ..... Mills	Tax including State Homestead ..... Mills	State Tax on Non-Homestead ..... Mills	Special Taxes	Total Taxes	Paid	When Paid (Month Day Year)	Number of Receipt	March Settlement 1952	June Settlement 1952	Penalty	November Settlement 1952	Penalty	Collections to First Monday in January 1953	Penalty	Delinquent on First Monday in January 1953	Total Delinquent Tax and Penalty	Remarks
		Dollars	Dollars	Dollars	Dollars	Dollars	Dollars	$ cts.	$ cts.	$ cts.	$ cts.				$ cts.	$ cts.	$ cts.	$ cts.	$ cts.	$ cts.	$ cts.	$ cts.	$ cts.	
1																								
2																								
3		90						1932	26		1958	2nd Half Paid 1st Half Paid	OCT 31 1952 MAY 31 1952	14216		979		979						
4		110						23621	30		23924	2nd Half Paid 1st Half Paid	OCT 31 1952 MAY 31 1952	14237		11962		11962						
5																								
6																								
7																								
8																								
9																								
10																								
11																								
12																								
13																								
14																								
15																								
16		90						1932	26		1958	2nd Half Paid 1st Half Paid	OCT 31 1952 MAY 31 1952	14216 23821		979		979						
17																								
18																								
19																								
20		320						6776	82		6308					3154		3154						

Form 5CD

Assessment Roll and Tax List of Real Property in the Inwood of Shoreview Lake, Cass County, Minnesota, for Taxes for the Year 1951.

	In Whose Name Assessed	To Whom Transferred	Description of Property: Subdivision	Sec. or Lot	Town of Block	Rng.	Number of Acres of Land: Acres	Tenths	Sc. School District	Indicate Homestead Tax or No	Indicate Agricultural Tax or No	True and Full Valuations: Land Exclusive of Structures Used for Improvements (Dollars)	Buildings and Other Structures (Dollars)	Machinery Permanently Attached to Real Estate (Dollars)	Total True and Full Value (Dollars)	Assessed Valuations: Rural: Homestead Up to $4,000 20% (Dollars)	Rural: Over $4,000 and Non-Homestead 33⅓% (Dollars)	All Other: Homestead Up to $4,000 25% (Dollars)	All Other: Over $4,000 and Non-Homestead 40% (Dollars)	Machinery Permanently Attached to Real Estate 33⅓% (Dollars)	Total Assessed Value (Dollars)	Total Assessed Value as Equalized by the Board of Review (Dollars)	Final Equalized Value (Dollars)
1	State of Minnesota		NE ¼ of NE ¼	24	142	26			61														
2	State of Minnesota		NW ¼ of NE ¼																				
3	State of Minnesota		SW ¼ of NE ¼																				
4	State of Minnesota		SE ¼ of NE ¼																				
5																							
6	State of Minnesota		NE ¼ of NW ¼																				
7	State of Minnesota		NW ¼ of NW ¼																				
8	State of Minnesota		SW ¼ of NW ¼																				
9	State of Minnesota		SE ¼ of NW ¼																				
10																							
11	Jesse Brewing Co.		NE ¼ of SW ¼				40		96														
12	"		NW ¼ of SW ¼				40		"														
13	"		SW ¼ of SW ¼				40		"														
14	"		SE ¼ of SW ¼				40		"														
15																							
16	State of Minnesota		NE ¼ of SE ¼																				
17	State of Minnesota		NW ¼ of SE ¼																				
18	State of Minnesota		SW ¼ of SE ¼																				
19	State of Minnesota		SE ¼ of SE ¼																				
20							160																

	Sold for Taxes	Valuations by School Districts as Equalized by Department of Taxation: District No. 12 Rate 21 Mills (Dollars)	District No. ..... Rate ..... Mills (Dollars)	District No. ..... Rate ..... Mills (Dollars)	District No. ..... Rate ..... Mills (Dollars)	District No. ..... Rate ..... Mills (Dollars)	District No. ..... Rate ..... Mills (Dollars)	Tax including State Homestead ..... Mills ($ cts.)	State Tax on Non-Homestead 7.19 Mills ($ cts.)	Special Taxes ($ cts.)	Total Taxes ($ cts.)	Paid	When Paid: Month Day Year	Number of Receipt	March Settlement 1952 ($ cts.)	June Settlement 1952 ($ cts.)	Penalty ($ cts.)	November Settlement 1952 ($ cts.)	Penalty ($ cts.)	Collections to First Monday in January 1953 ($ cts.)	Penalty ($ cts.)	Delinquent on First Monday in January 1953 ($ cts.)	Total Delinquent Tax and Penalty ($ cts.)	Remarks
1																								
2																								
3																								
4																								
5																								
6																								
7																								
8																								
9																								
10																								
11		90						1932	26		1958	2nd Half Paid 1st Half Paid	OCT 31 1952 MAY 4 1952			9.79		9.79						
12		90						1932	26		1958	2nd Half Paid 1st Half Paid	OCT 31 1952 MAY 4 1952	47826		9.79		9.79						
13		90						1932	26		1958	2nd Half Paid 1st Half Paid	OCT 31 1952 MAY 4 1952	72157		9.79		9.79						
14		90						1932	26		1958	2nd Half Paid 1st Half Paid	OCT 31 1952 MAY 4 1952			9.79		9.79						
15																								
16																								
17																								
18																								
19																								
20																								
		360						7728	104		7832					39.16		39.16						

Oak Park Beaches
Oak Lawn Beach
Birchwood Terrace
Dal. Bay Points

Form 5CD

Assessment Roll and Tax List of Real Property in the Town of Shingobee Lake, Cass County, Minnesota, for Taxes for the Year 1951.

	IN WHOSE NAME ASSESSED	TO WHOM TRANSFERRED		DESCRIPTION OF PROPERTY: SUBDIVISION	Sec. or Lot	Town or Block	Rng.	Number of Acres of Land: Acres	100ths	No. School District	Indicate Homestead Tax by Ho	Indicate Agricultural Tax by Ag	TRUE AND FULL VALUATIONS: LAND Exclusive of Structures and Improvements (Dollars)	BUILDINGS and Other Structures (Dollars)	MACHINERY Permanently Attached to Real Estate (Dollars)	TOTAL True and Full Value (Dollars)	ASSESSED VALUATIONS: RURAL: Homestead Up to $4,000 20% (Dollars)	RURAL: Over $4,000 and Non-Homestead 33⅓% (Dollars)	ALL OTHER: Homestead Up to $4,000 25% (Dollars)	ALL OTHER: Over $4,000 and Non-Homestead 40% (Dollars)	MACHINERY Permanently Attached to Real Estate 33⅓% (Dollars)	TOTAL ASSESSED VALUE (Dollars)	Total Assessed Value as Equalized by the Board of Review (Dollars)	FINAL EQUALIZED VALUE (Dollars)
State of Minnesota			1	NE¼ of NE¼	25	142	26			61														
State of Minnesota			2	NW¼ of NE¼																				
State of Minnesota			3	SW¼ of NE¼																				
State of Minnesota			4	SE¼ of NE¼																				
			5																					
State of Minnesota			6	NE¼ of NW¼																				
State of Minnesota			7	NW¼ of NW¼																				
State of Minnesota			8	SW¼ of NW¼																				
State of Minnesota			9	SE¼ of NW¼																				
			10																					
State of Minnesota			11	NE¼ of SW¼																				
State of Minnesota			12	NW¼ of SW¼																				
State of Minnesota			13	SW¼ of SW¼																				
State of Minnesota			14	SE¼ of SW¼																				
			15																					
State of Minnesota			16	NE¼ of SE¼																				
State of Minnesota			17	NW¼ of SE¼																				
State of Minnesota			18	SW¼ of SE¼																				
State of Minnesota			19	SE¼ of SE¼																				
			20																					

	SOLD FOR TAXES	VALUATIONS BY SCHOOL DISTRICTS AS EQUALIZED BY DEPARTMENT OF TAXATION: District No. ..... Rate ....Mills (Dollars)	District No. ..... Rate ....Mills (Dollars)	District No. ..... Rate ....Mills (Dollars)	District No. ..... Rate ....Mills (Dollars)	District No. ..... Rate ....Mills (Dollars)	District No. ..... Rate ....Mills (Dollars)	Tax including State Homestead ....Mills ($ cts.)	State Tax on Non-Homestead ....Mills ($ cts.)	SPECIAL TAXES ($ cts.)	TOTAL TAXES ($ cts.)		PAID	WHEN PAID: Month Day Year	Number of Receipt	March Settlement 1952 ($ cts.)	June Settlement 1952 ($ cts.)	Penalty ($ cts.)	November Settlement 1952 ($ cts.)	Penalty ($ cts.)	Collections to First Monday in January 1953 ($ cts.)	Penalty ($ cts.)	Delinquent on First Monday in January 1953 ($ cts.)	Total Delinquent Tax and Penalty ($ cts.)	REMARKS
1												1												
2												2												
3												3												
4												4												
5												5												
6												6												
7												7												
8												8												
9												9												
10												10												
11												11												
12												12												
13												13												
14												14												
15												15												
16												16												
17												17												
18												18												
19												19												
20												20												

Doc. Oak Point Beaches Oak Lawn Beach Birchwood Terrace Del Bay Point

Form 5CD

Assessment Roll and Tax List of Real Property in the Town of Thunder Lake, Cass County, Minnesota, for Taxes for the Year 1951.

	In Whose Name Assessed	To Whom Transferred	Description of Property: Subdivision	Sec. or Lot	Town or Block	Rng.	Number of Acres of Land: Acres	100ths	No. School District	Indicate Homestead Yes or No	Indicate Agricultural Yes or No	True and Full Valuations: Land Exclusive of Structures and Improvements	Buildings and Other Structures	Machinery Permanently Attached to Real Estate	Total True and Full Value	Assessed Valuations: Rural: Homestead Up to $4,000 20%	Rural: Over $4,000 and Non-Homestead 33⅓%	All Other: Homestead Up to $4,000 25%	All Other: Over $4,000 and Non-Homestead 40%	Machinery Permanently Attached to Real Estate 33⅓%	Total Assessed Value	Total Assessed Value as Equalized by Department of Review	Final Equalized Value	Remarks
												Dollars	Dollars	Dollars	Dollars	Dollars	Dollars	Dollars	Dollars	Dollars	Dollars	Dollars	Dollars	
1	Melvin J. + Velma L. Frick		NE¼ of NE¼	26	146	26	40		21	Yes														
2	"	"	NW¼ of NE¼				40																	
3	State of Minnesota		SW¼ of NE¼																					
4	State of Minnesota		SE¼ of NE¼																					
5																								
6	State of Minnesota		NE¼ of NW¼																					
7	State of Minnesota		NW¼ of NW¼																					
8	State of Minnesota		SW¼ of NW¼																					
9	State of Minnesota		SE¼ of NW¼																					
10																								
11	State of Minnesota		NE¼ of SW¼																					
12	~~Sam Shaw jr.~~ Robert + Genevieve Crandall		N½ of NW¼ of SW¼				20			Yes														
13	~~D. B. Hooper~~ " " " "		SW¼ of SW¼				40			"														
14	State of Minnesota		SE¼ of SW¼																					
15	Leslie + Lizzy Anderson		N½ of NW¼ of SE¼				20																	
16	State of Minnesota		NE¼ of SE¼																					
17	State of Minnesota		NW¼ of SE¼																					
18	State of Minnesota		SW¼ of SE¼																					
19	State of Minnesota		SE¼ of SE¼																					
20																								
							160																	

	Sold for Taxes	Variations by School Districts as Equalized by Department of Taxation: District No. 22 Rate 1.1 Mills	District No. ..... Rate ..... Mills	District No. ..... Rate ..... Mills	District No. ..... Rate ..... Mills	District No. ..... Rate ..... Mills	District No. ..... Rate ..... Mills	Tax including State Homestead ..... Mills	State Tax on Non-Homestead 14 Mills 2 Mills	Special Taxes	Total Taxes		Paid	When Paid: Month Day Year	Number of Receipt	March Settlement 1952	June Settlement 1952	Penalty	November Settlement 1952	Penalty	Collections to First Monday in January 1953	Penalty	Delinquent on First Monday in January 1953	Total Delinquent Tax and Penalty	Remarks
		Dollars	Dollars	Dollars	Dollars	Dollars	Dollars	$ cts.	$ cts.	$ cts.	$ cts.					$ cts.	$ cts.	$ cts.	$ cts.	$ cts.	$ cts.	$ cts.	$ cts.	$ cts.	
1	SOLD FOR TAXES	21						2598			2598	1											2598		
2	SOLD FOR TAXES	21						1674			1674	2											1674		
3												3													
4												4													
5												5													
6												6													
7												7													
8												8													
9												9													
10												10													
11												11													
12		20						430			430	12											430	473	
13		60						1288			1288	13											1288	1417	
14												14													
15		122						2620			2620	15	PAID IN FULL JUL 23 1952		8336				2620	40					
16												16													
17												17													
18												18													
19												19													
20												20													
		21						8610			8610								2620				5990		

Assessment Roll and Tax List of Real Property in the Town of Thunder Lake, Cass County, Minnesota, for Taxes for the Year 1951.

Form 5CD

	In Whose Name Assessed	To Whom Transferred	Description of Property: Subdivision	Sec. or Lot	Town or Block	Rng.	Number of Acres of Land: Acres	100ths	Sec. School District	Indicates if assessed for Tax or No	Indicates if assessed for Tax or No	True and Full Valuations: Land Exclusive of Structures and Improvements (Dollars)	Buildings and Other Structures (Dollars)	Machinery Permanently Attached to Real Estate (Dollars)	Total True and Full Value (Dollars)	Assessed Valuations: Rural: Homestead Up to $4,000 20% (Dollars)	Rural: Over $4,000 and Non-Homestead 33⅓% (Dollars)	All Other: Homestead Up to $4,000 25% (Dollars)	All Other: Over $4,000 and Non-Homestead 40% (Dollars)	All Other: Machinery Permanently Attached to Real Estate 33⅓% (Dollars)	Total Assessed Value	Total Assessed Value as Equalized by the Board of Review (Dollars)	Final Equalized Value (Dollars)
	State of Minnesota																						
	County of Cass																						
1			NE¼ of NE¼	27	140	26																	
2			NW¼ of NE¼																				
3	Carl E. Patterson		N. 130' of S. 263' of E½ of NE¼ of Lot 4																				
4			SW¼ of NE¼ (adams Tract)				9				No												
5	John + Ada Iversen		S. 100' of N. 521' of Lot 4																				
6			SE¼ of NE¼				1.50				"												
7	Charles F. + Joyce E. Glass		N. 428' of Lot 4				6.57				Yes												
8	Walter A. Nierm		NE¼ of NW¼ Lot 1				37.85				No												
9	Clifford D. + Mazelle C. Thomas		Lot 2 less 5.00 A. for hwy 371 & less 3.00 A.																				
10			NW¼ of NW¼ 133.1				13.60				Yes												
11	Geo. A. + Nellie M. May		Lot 3 less 1.75 ac.								No												
12			SW¼ of NW¼				26.25				No												
13	Frank F. + Viola Rezab		1.75 A. S. 528' of Sly of NE¼ + Lot 4								Yes												
14			SE¼ of NW¼				21.60				Yes												
15	Charles F. + Joyce E. Glass		1.75 ac. of Lot 3				1.75				"												
16	John + Ada Iversen		S. 110' of N. 521' of SW¼ of NE¼																				
17			NE¼ of SW¼				3				No												
18	Ludwig J. + Gertie A. Lampe		NW¼ of SW¼ Lot 6				13				Yes												
19	Edward E. + Josephine E. Petru		SW¼ of SW¼ Lot 7				4.75				No												
20	Daisy A. Coffing		SE¼ of SW¼ Lot 8				1.60				"												
21	Charles F. + Joyce E. Glass		N. 428' of SE¼ of NE¼				13				Yes												
22	Willis + Ella N. Copeman		S. 4 ac. of Lot 5 + all of NE¼ of SE¼																				
23			NE¼ of SE¼				37				No												
24	Peter Lavarnway, Guardian of Estate of		NW¼ of SE¼																				
25	E. Draper + Jerome Brandell		Lot 4 less 15 A. Resaw								Yes												
26			SW¼ of SE¼				29	30			No												
27	John + Ada Iversen		S. 110' of N. 521' of SE¼ of NE¼				3				No												
28			SE¼ of SE¼								No												
29	Charles F. + Joyce E. Glass		N. 428' of SE¼ of NE¼				13				Yes												
	(continued on next page)						363	70			No												

Validations by School Districts as Equalized by Department of Taxation: Rural District No. 12, Rate 32 Mills; Rural District No. 13, Rate 32 Mills; District No. ..., Rate ... Mills; District No. ..., Rate ... Mills; District No. ..., Rate ... Mills; District No. ..., Rate ... Mills

	Sold for Taxes	Dollars	District No. 12 Dollars	District No. 13 Dollars	District Dollars	District Dollars	District Dollars	Tax including State Homestead $ cts.	State Tax on Non-Homestead .....Mills	Special Taxes $ cts.	Total Taxes $ cts.		Paid	When Paid (Month Day Year)	Number of Receipt	March Settlement 1952 $ cts.	June Settlement 1952 $ cts.	Penalty $ cts.	November Settlement 1952 $ cts.	Penalty $ cts.	Collections to First Monday in January 1953 $ cts.	Penalty $ cts.	Delinquent on First Monday in January 1953 $ cts.	Total Delinquent Tax and Penalty $ cts.	Remarks
1												1													
2												2													
3		60						12.88	16		13.04	3	PAID IN FULL	MAY 31 1952	11491		13.04								
4		30						6.44	08		6.52	4	2nd Half Paid / 1st Half Paid	SEP 11 1952 / MAY 31 1952	12584 / 11271		3.26		3.26						
5		21.34						5.16			5.16	5												5.16	5.16
SOLD FOR TAXES																									
6		100						21.48	28		21.76	6												21.76	
SOLD FOR TAXES		21.34						7.30			7.30	7	1st Half Paid	MAY 28 1952		3.65	3.65							3.65	
8		314						67.42	88		68.30	8	PAID IN FULL	APR 10 1952	10259		68.30								
9		21.07						44.88			44.88	9	PAID IN FULL	JAN 18 1952	10092	44.88									
10		21 6						1.28			1.28	10												1.28	1.41
11		30						6.44	08		6.52	11	2nd Half Paid / 1st Half Paid	SEP 11 1952 / MAY 31 1952	12584 / 11271		3.26		3.26						
12		21 349						74.94			74.94	12	2nd Half Paid / 1st Half Paid	OCT 22 1952 / MAY 31 1952	13507 / 11573		37.47		37.47						
13		40						8.58	12		8.70	13	PAID IN FULL	APR 18 1952	10686		8.70								
14		274						58.84	76		59.60	14	PAID IN FULL	MAY 31 1952	11492		59.60								
15		21 24						5.16			5.16	15												5.16	5.16
16		87						18.68	24		18.92	16	PAID IN FULL	MAY 31 1952	11490		18.92								
17												17													
18			21 236 / 227					111.00	64		111.64	18	1st Half Paid	AUG 2 1952	12574				55.82	1.11			55.82	61.40	Bal. Rec. due 1/2
19		55						11.82	16		11.98	19	2nd Half Paid / 1st Half Paid	SEP 11 1952 / MAY 31 1952	12584 / 11271		5.99		5.99						
20			21 96 / 883					90.86	78		91.64	20												91.64	100.80
	21 346					Mac 1 / 221		201.86 / 357.30	418		557.16					44.88	222.19		109.80					1,174.49	
	1,006																								

Form 2CD

Assessment Roll and Tax List of Real Property in the Town of Thunder Lake, Cass County, Minnesota, for Taxes for the Year 1951.

	IN WHOSE NAME ASSESSED	TO WHOM TRANSFERRED	DESCRIPTION OF PROPERTY: SUBDIVISION	Sec. or Lot	Town or Block	Rng.	Number of Acres of Land: Acres	Tenths	No. School District	Indicate Homestead Tax by Ho	Indicate Agricultural Tax by Ag	TRUE AND FULL VALUATIONS: LAND Exclusive of Structures and Improvements	BUILDINGS and Other Structures	MACHINERY Permanently Attached to Real Estate	TOTAL True and Full Value	ASSESSED VALUATIONS: RURAL: Homestead Up to $4,000 20%	RURAL: Over $4,000 and Non-Homestead 33⅓%	ALL OTHER: Homestead Up to $4,000 25%	ALL OTHER: Over $4,000 and Non-Homestead 40%	MACHINERY Permanently Attached to Real Estate 33⅓%	TOTAL ASSESSED VALUE	Total Assessed Value as Equalized by the Board of Review	FINAL EQUALIZED VALUE
												Dollars	Dollars	Dollars	Dollars	Dollars	Dollars	Dollars	Dollars	Dollars	Dollars	Dollars	Dollars
1	Electra Shrall		N 132' of S 742' of Lot 5 NE¼ of NE¼	27	146	26	3.00			Ho													
2	Otto Bulowe		N 132' of S 742' of NE¼ of SE¼ NW¼ of NE¼				4.00																
3	Percy + Katherine Boot		10 acs of NE¼ of SE¼ + 10 acs of SE¼ of SW¼ of NE¼				10.00																
4			10 acs of NE¼ of SE¼ of SW¼ of NE¼				10.00																
5																							
6	Elmer + Bessie Dollrock		5.5 acs of NE¼ of SE¼ + of Lot 4 NE¼ of NW¼ 4+5				5.50			Ho													
7	State of Minnesota		10 acs of NE¼ of SE¼ + of Lot 4+5 NW¼ of NW¼																				
8	Agnes C Knudson		20 acs of Lot 3 of NE¼ + of Lot 4 SW¼ of NW¼				20			Ho													
9	Andrew + Lillian M Danielson		N 250' of S 992' of Lot 3 of NE¼ + of SE¼ SE¼ of NW¼				13.32																
10	Ernest B Swanson		500' x 820' on E side of Lot 3				9.40																
11	S O Iverson		E 500' of N 132' of Lot 3 NE¼ of SW¼				15																
12			NW¼ of SW¼																				
13	Willis + Alta D Copeman		N 462' of S 528' of Lot 5 SW¼ of SW¼				5.50																
14	" " "		N 462' of S 528' of NE¼ of SW¼ SE¼ of SW¼				14																
15	J C White		N 80' of S 661' of NE¼ of SE¼ + of Lot 5				4																
16			NE¼ of SE¼																				
17	Nellie D Mortenson		N 200' of Lot 7 SW¼ of SE¼				15			Ho													
18			SW¼ of SE¼																				
19			SE¼ of SE¼																				
20																							
							128.42																

VALUATIONS BY SCHOOL DISTRICTS AS EQUALIZED BY DEPARTMENT OF TAXATION

	SOLD FOR TAXES	District No. 9 Rate 72.71 Mills	District No. 24 Rate 94.71 Mills	District No. ..... Rate ..... Mills	District No. ..... Rate ..... Mills	District No. ..... Rate ..... Mills	District No. ..... Rate ..... Mills	Tax including State Homestead ..... Mills	State Tax on Non-Homestead 2.79 Mills	SPECIAL TAXES	TOTAL TAXES	PAID	WHEN PAID (Month Day Year)	Number of Receipt	March Settlement 1952	June Settlement 1952	Penalty	November Settlement 1952	Penalty	Collections to First Monday in January 1953	Penalty	Delinquent on First Monday in January 1953	Total Delinquent Tax and Penalty	REMARKS
		Dollars	Dollars	Dollars	Dollars	Dollars	Dollars	$ cts.	$ cts.	$ cts.	$ cts.				$ cts.	$ cts.	$ cts.	$ cts.	$ cts.	$ cts.	$ cts.	$ cts.	$ cts.	
1		40						858	12		870	1 PAID IN FULL	FEB 20 1952	2887	870									
2		30						644	08		652	2 PAID IN FULL	FEB 20 1952	2887	652									
3		144						3092	40		3132	3 PAID IN FULL	FEB 20 1952	2882	3132									
4		50						1074	14		1088	4 PAID IN FULL	FEB 20 1952	2838	1088									
5												5												
6		N 76 25						2168	06		2174	6 PAID IN FULL	APR 10 1952	3258		2174								
7												7												
8		167						3586	46		3632	8	2nd Half Paid OCT 23 1952 / 1st Half Paid MAY 31 1952	1368 / 1493		1816		1816					
9		190						2792	36		2828	9 PAID IN FULL	MAY 31 1952	1494		2828								
10		60						1288	16		1304	10	2nd Half Paid OCT 31 1952 / 1st Half Paid MAY 31 1952	1573 / 1489		652		652						
11		100						2148	28		2176	11 PAID IN FULL	MAY 31 1952	1488		2176								
12								-				12												
13		220						4724	62		4786	13 PAID IN FULL	MAY 31 1952	1490		4786								
14		40						858	12		870	14 PAID IN FULL	MAY 31 1952			870								
15		40						858	12		870	15 PAID IN FULL	MAY 9 1952	5215		870								
16												16												
17	SOLD FOR TAXES		N 157 234					9374	66		9440	17										9440		
18												18												
19												19												
20												20												
		1,000	391				Mapl	9374	358		33822				5742	16174		2468				9440		
								24090																
								33464																

Sec. 27-140-26


Lot 5
NE 1/4 of SE 1/4
3.00 ac.
Electra Thrall
4.00 ac.
J. C. White
Willis & Alta N. Copeman
5.5 ac.
14.00 ac.
132'
462'

Form 5CD

Assessment Roll and Tax List of Real Property in the Town of Thunder Lake, Cass County, Minnesota, for Taxes for the Year 1951.

In Whose Name Assessed	To Whom Transferred	Description of Property: Subdivision	Sec. or Lot	Town or Block	Rng.	Number of Acres of Land: Acres	Units	No. School District	Indicates Homestead Tax or No	Indicates Agricultural Tax or No	True and Full Valuations: Land Exclusive of Structures and Improvements (Dollars)	Buildings and Other Structures (Dollars)	Machinery Permanently Attached to Real Estate (Dollars)	Total True and Full Value (Dollars)	Assessed Valuations, Rural: Homestead Up to $4,000 20% (Dollars)	Rural: Over $4,000 and Non-Homestead 33⅓% (Dollars)	All Other: Homestead Up to $4,000 25% (Dollars)	All Other: Over $4,000 and Non-Homestead 40% (Dollars)	Machinery Permanently Attached to Real Estate 33⅓% (Dollars)	Total Assessed Valuation (Dollars)	Total Assessed Valuation Equalized by the Board of Review (Dollars)	Final Equalized Value (Dollars)	Remarks
C. H. Thomas		Lot 1 less N 75' + less S 500'	1	NE¼ of NE¼	28	146	26		21	Yes													
" "		Lot 2 less S 200' of that part lying E of the Pine	2	NW¼ of NE¼						"													
Arnold H. Maas			3	SW¼ of NE¼	Lot 3			46	70	"													
			4	SE¼ of NE¼	Lot 4			50	40	"													
Clifford H. + Hazelle C. Thomas		N 75' of Lot 1	5					9	90	"													
State of Minnesota			6	NE¼ of NW¼				1															
State of Minnesota			7	NW¼ of NW¼																			
State of Minnesota			8	SW¼ of NW¼																			
State of Minnesota			9	SE¼ of NW¼																			
Ernest E. Swanson		S 500' of Lot 1	10					75		No													
State of Minnesota			11	NE¼ of SW¼																			
State of Minnesota			12	NW¼ of SW¼																			
State of Minnesota			13	SW¼ of SW¼																			
State of Minnesota			14	SE¼ of SW¼																			
Frank + Ruby Graham		S 200' of that part of Lot 2 lying E of the Pine	15					1	50	"													
Arnold H. Maas			16	NE¼ of SE¼	Lot 5			25	15	Yes													
" "			17	NW¼ of SE¼				40		"													
State of Minnesota			18	SW¼ of SE¼																			
Clifford H. Thomas			19	SE¼ of SE¼	Lot 6			39	15	No													
			20																				
								314	90														

Sold for Taxes	Validations by School Districts as Equalized by Department of Taxation: District No. Rate Mills	District No. Rate Mills	District No. Rate Mills	District No. Rate Mills	District No. Rate Mills	Tax including State Homestead Mills	State Tax on Non-Homestead 7.79 Mills	Special Taxes	Total Taxes		Paid	When Paid: Month Day Year	Number of Receipt	March Settlement 1952	June Settlement 1952	Penalty	November Settlement 1952	Penalty	Collections to First Monday in January 1953	Penalty	Delinquent on First Monday in January 1953	Total Delinquent Tax and Penalty	Remarks
	21																						
SOLD FOR TAXES	21 88					1890			1890	1													
SOLD FOR TAXES	21 84					1804			1804	2	1st Half Paid	MAY 28 1952	655		902						1890		
											2nd Half Paid	OCT 21 1952									902		
3	21 100					2148			2148	3	1st Half Paid	MAY 31 1952	1496		1074		1074						
											2nd Half Paid	OCT 21 1952	3599										
4	21 222					4768			4768	4	1st Half Paid	MAY 31 1952			2384		2384						
SOLD FOR TAXES	21 6					128			128	5	1st Half Paid	MAY 28 1952	655		64						192	70	
6										6													
7										7													
8										8													
9										9													
10	59					1266	16		1282	10	2nd Half Paid	OCT 31 1952	1523										
											1st Half Paid	MAY 31 1952	1497		641		641						
11										11													
12										12													
13										13													
14										14													
15	15					322	04		326	15	PAID IN FULL	MAY 31 1952	1496		326								
16	21 80					1718			1718	16	2nd Half Paid	OCT 31 1952											
											1st Half Paid	MAY 31 1952	1497		859		859						
17	21 64					1374			1374	17	2nd Half Paid	OCT 31 1952	3599										
											1st Half Paid	MAY 31 1952			687		687						
18										18													
SOLD FOR TAXES	110					2362	30		2392	19	PAID IN FULL	MAY 31 1952	1515		2392								
20										20													
	21																						
	1850																						
	1830					17780	50		17830						9329		5645				2956		
	1830																						

Cass County Deed Book
Oak Park Beach
Oak Lawn Beach
Birchwood Terrace
Del Ray Point

Form 3CD

Assessment Roll and Tax List of Real Property in the Town of Thunder Lake, Cass County, Minnesota, for Taxes for the Year 1951.

	In Whose Name Assessed	To Whom Transferred		Description of Property: Subdivision	Sec. or Lot	Town or Block	Rng.	Number of Acres of Land: Acres	100ths	No. School District	Indicate Homestead Tax or No	Indicate Agricultural Tax or No	True and Full Valuations: Land Exclusive of Structures and Improvements (Dollars)	Buildings and Other Structures (Dollars)	Machinery Permanently Attached to Real Estate (Dollars)	Total True and Full Value (Dollars)	Assessed Valuations: Rural: Homestead Up to $4,000 20% (Dollars)	Rural: Over $4,000 and Non-Homestead 33⅓% (Dollars)	All Other: Homestead Up to $4,000 25% (Dollars)	All Other: Over $4,000 and Non-Homestead 40% (Dollars)	Machinery Permanently Attached to Real Estate 33⅓% (Dollars)	Total Assessed Value (Dollars)	Total Assessed Value as Equalized by the Board of Review (Dollars)	Final Equalized Value (Dollars)
	State of Minnesota		1	NE ¼ of NE ¼	29	142	26			81														
	State of Minnesota		2	NW ¼ of NE ¼																				
	State of Minnesota		3	SW ¼ of NE ¼																				
	State of Minnesota		4	SE ¼ of NE ¼																				
			5																					
	State of Minnesota		6	NE ¼ of NW ¼																				
	Fred Burch		7	NW ¼ of NW ¼				40		81														
	"		8	SW ¼ of NW ¼				40																
	State of Minnesota		9	SE ¼ of NW ¼																				
			10																					
	State of Minnesota		11	NE ¼ of SW ¼																				
	State of Minnesota		12	NW ¼ of SW ¼																				
	State of Minnesota		13	SW ¼ of SW ¼																				
	State of Minnesota		14	SE ¼ of SW ¼																				
			15																					
	State of Minnesota		16	NE ¼ of SE ¼																				
	State of Minnesota		17	NW ¼ of SE ¼																				
	State of Minnesota		18	SW ¼ of SE ¼																				
	State of Minnesota		19	SE ¼ of SE ¼																				
			20					80																

	Sold for Taxes	District 4 Rate 42 Mills	District No. Rate Mills	District No. Rate Mills	District No. Rate Mills	District No. Rate Mills	District No. Rate Mills	Tax Including State Homestead $ cts.	State Tax on Non-Homestead .4 Mills $ cts.	Special Taxes $ cts.	Total Taxes $ cts.		Paid	When Paid Month Day Year	Number of Receipt	March Settlement 1952 $ cts.	June Settlement 1952 $ cts.	Penalty $ cts.	November Settlement 1952 $ cts.	Penalty $ cts.	Collections to First Monday in January 1953 $ cts.	Penalty $ cts.	Delinquent on First Monday in January 1953 $ cts.	Total Delinquent Tax and Penalty $ cts.	Remarks
1												1													
2												2													
3												3													
4												4													
5												5													
6												6													
7		42						9.02	12		9.14	7	PAID IN FULL	MAY 31 1952	11427		9.14								
8		42						9.02	12		9.14	8	PAID IN FULL	MAY 31 1952			9.14								
9												9													
10												10													
11												11													
12												12													
13												13													
14												14													
15												15													
16												16													
17												17													
18												18													
19												19													
20												20													
		84						1804	24		1828						1828								

Abate #4896

Oak Park Beaches
Oak Lawn Beach
Birchwood Terrace
Dan Hay Point

Form 5CD (Make-note sheet, unbound)

Assessment Roll and Tax List of Real Property in the Town of Thunder Lake, Cass County, Minnesota, for Taxes for the Year 1951.

	In Whose Name Assessed	To Whom Transferred	Description of Property: Subdivision	Sec. or Lot	Town or Block	Rng.	Number of Acres of Land: Acres	Mills	No. School District	Indicate Homestead Tax w or No	Indicate Agricultural Tax w or No	True and Full Valuations: Land Exclusive of Structures and Improvements (Dollars)	Buildings and Other Structures (Dollars)	Machinery Permanently Attached to Real Estate (Dollars)	Total True and Full Value (Dollars)	Assessed Valuations: Rural: Homestead Up to $4,000 20% (Dollars)	Rural: Over $4,000 and Non-Homestead 33⅓% (Dollars)	All Other: Homestead Up to $4,000 25% (Dollars)	All Other: Over $4,000 and Non-Homestead 40% (Dollars)	Machinery Permanently Attached to Real Estate 33⅓% (Dollars)	Total Assessed Value (Dollars)	Total Assessed Value as Equalized by the Board of Review (Dollars)	Final Equalized Value (Dollars)
1	Fred Burch		NE¼ of NE¼	35	144	26	40		01		No											Abate # 4896	
2	State of Minnesota		NW¼ of NE¼																				
3	State of Minnesota		SW¼ of NE¼																				
4	Fred Burch		SE¼ of NE¼				40															Abate # 4896	
5																							
6	State of Minnesota		NE¼ of NW¼																				
7	State of Minnesota		NW¼ of NW¼ Lot 1																				
8	State of Minnesota		SW¼ of NW¼ Lot 2																				
9	State of Minnesota		SE¼ of NW¼																				
10																							
11	State of Minnesota		NE¼ of SW¼																				
12	State of Minnesota		NW¼ of SW¼ Lot 3																				
13	State of Minnesota		SW¼ of SW¼ Lot 4																				
14	State of Minnesota		SE¼ of SW¼																				
15																							
16	State of Minnesota		NE¼ of SE¼																				
17	State of Minnesota		NW¼ of SE¼																				
18	State of Minnesota		SW¼ of SE¼																				
19	State of Minnesota		SE¼ of SE¼																				
20																							
							80																

	Sold for Taxes	Valuations by School Districts as Equalized by Department of Taxation: District No. 75 Rate 41 Mills (Dollars)	District No. ..... Rate ..... Mills (Dollars)	District No. ..... Rate ..... Mills (Dollars)	District No. ..... Rate ..... Mills (Dollars)	District No. ..... Rate ..... Mills (Dollars)	District No. ..... Rate ..... Mills (Dollars)	Tax Including State Homestead ..... Mills ($ cts.)	State Tax on Non-Homestead 1.19 ..... Mills ($ cts.)	Special Taxes ($ cts.)	Total Taxes ($ cts.)	Paid	When Paid: Month Day Year	Number of Receipt	March Settlement 1952 ($ cts.)	June Settlement 1952 ($ cts.)	Penalty ($ cts.)	November Settlement 1952 ($ cts.)	Penalty ($ cts.)	Collections to First Monday in January 1953 ($ cts.)	Penalty ($ cts.)	Delinquent on First Monday in January 1953 ($ cts.)	Total Delinquent Tax and Penalty ($ cts.)	Remarks
1		42						9.02	1.23		9.14	1 PAID IN FULL	MAY 31 1952	11497		9.14								
2																								
3																								
4		58						12.46	1.16		12.62	4 PAID IN FULL	MAY 31 1952	11497		12.62								
5																								
6																								
7																								
8																								
9																								
10																								
11																								
12																								
13																								
14																								
15																								
16																								
17																								
18																								
19																								
20																								
		100						21.48	2.38		21.76					21.76								

Oak Park Beaches
Oak Lawn Beach
Birchwood Terrace
Del Bay Point

Form 5CD

Assessment Roll and Tax List of Real Property in the Town of Thunder Lake, Cass County, Minnesota, for Taxes for the Year 1951.

	In Whose Name Assessed	To Whom Transferred		Description of Property: Subdivision	Sec. or Lot	Town or Block	Rng.	Number of Acres of Land: Acres	Tenths	No. School District	Indicate Homestead Tax as Yes or No	Indicate Non-Homestead Tax as Yes or No	True and Full Valuations: Land Exclusive of Structures Improvements (Dollars)	Buildings and Other Structures (Dollars)	Machinery Permanently Attached to Real Estate (Dollars)	Total True and Full Value (Dollars)	Assessed Valuations: Rural: Homestead Up to $4,000 20% (Dollars)	Rural: Over $4,000 and Non-Homestead 33⅓% (Dollars)	All Other: Homestead Up to $4,000 25% (Dollars)	All Other: Over $4,000 and Non-Homestead 40% (Dollars)	Machinery Permanently Attached to Real Estate 33⅓% (Dollars)	Total Assessed Value (Dollars)	Total Assessed Value as Equalized by the Board of Review (Dollars)	Final Equalized Value (Dollars)
	State of Minnesota		1	NE¼ of NE¼	31	144	26			01														
	State of Minnesota		2	NW¼ of NE¼																				
	State of Minnesota		3	SW¼ of NE¼																				
	State of Minnesota		4	SE¼ of NE¼																				
			5																					
	State of Minnesota		6	NE¼ of NW¼																				
	State of Minnesota		7	NW¼ of NW¼ Lot 1																				
	State of Minnesota		8	SW¼ of NW¼ Lot 2																				
	State of Minnesota		9	SE¼ of NW¼																				
			10																					
	State of Minnesota		11	NE¼ of SW¼																				
	State of Minnesota		12	NW¼ of SW¼ Lot 3																				
	Thomas J. McGuire		13	SW¼ of SW¼ Lot 4				23.33		01														
	State of Minnesota		14	SE¼ of SW¼ Lot 5																				
			15																					
	State of Minnesota		16	NE¼ of SE¼																				
	State of Minnesota		17	NW¼ of SE¼																				
	State of Minnesota		18	SW¼ of SE¼																				
	State of Minnesota		19	SE¼ of SE¼																				
			20																					
								23.33																

	Sold for Taxes	Valuations by School Districts as Equalized by Department of Taxation: District No. 01 Rate 27 Mills	District No. ..... Rate ..... Mills	District No. ..... Rate ..... Mills	District No. ..... Rate ..... Mills	District No. ..... Rate ..... Mills	District No. ..... Rate ..... Mills	Tax including State Homestead ..... Mills	State Tax on Non-Homestead ..... Mills	Special Taxes	Total Taxes	Paid	When Paid (Month Day Year)	Number of Receipt	March Settlement 1952	June Settlement 1952	Penalty	November Settlement 1952	Penalty	Collections to First Monday in January 1953	Penalty	Delinquent on First Monday in January 1953	Penalty	Total Delinquent Tax and Penalty	Remarks
		Dollars	Dollars	Dollars	Dollars	Dollars	Dollars	$ cts.	$ cts.	$ cts.	$ cts.				$ cts.	$ cts.	$ cts.	$ cts.	$ cts.	$ cts.	$ cts.	$ cts.	$ cts.	$ cts.	
1												1													
2												2													
3												3													
4												4													
5												5													
6												6													
7												7													
8												8													
9												9													
10												10													
11												11													
12												12													
13	SOLD FOR TAXES	180						27.92	36		28.28	13	PAID IN FULL	AUG 16 1952	10753				28.28	71					
14												14													
15												15													
16												16													
17												17													
18												18													
19												19													
20												20													
		180						27.92	36		28.28								28.28						

Form 5CD

Assessment Roll and Tax List of Real Property in the Inwood of Shoreview Lake, Cass County, Minnesota, for Taxes for the Year 1951.

	IN WHOSE NAME ASSESSED	TO WHOM TRANSFERRED		DESCRIPTION OF PROPERTY: SUBDIVISION	Sec. or Lot	Town or Block	Reg.	Number of Acres of Land: Acres	100ths	No. School District	Indicate Homestead Yes or No	Indicate Age-Blind Yes or No	TRUE AND FULL VALUATIONS: LAND Exclusive of Structures and Improvements	BUILDINGS and Other Structures	MACHINERY Permanently Attached to Real Estate	TOTAL True and Full Value	ASSESSED VALUATIONS: RURAL: Homestead Up to $4,000 20%	RURAL: Over $4,000 and Non-Homestead 33⅓%	ALL OTHER: Homestead Up to $4,000 25%	ALL OTHER: Over $4,000 and Non-Homestead 40%	MACHINERY Permanently Attached to Real Estate 33⅓%	TOTAL ASSESSED VALUE	Total Assessed Value as Equalized by the Board of Review	FINAL EQUALIZED VALUE
								Acres					Dollars	Dollars	Dollars	Dollars	Dollars	Dollars	Dollars	Dollars	Dollars	Dollars	Dollars	Dollars
	Marvellus Land Co.		1	NE¼ of NE¼	32	46	26	40		21	No													
	Bert + G.R. Sabin + Tom Hall		2	NW¼ of NE¼				40			"													
	Marvellus Land Co.		3	SW¼ of NE¼				40			"													
	Bert + G.R. Sabin + Tom Hall		4	SE¼ of NE¼				40			"													
			5																					
	Marvellus Land Co.		6	NE¼ of NW¼				40			"													
	" "		7	NW¼ of NW¼				40			"													
	" "		8	SW¼ of NW¼				40			"													
	" "		9	SE¼ of NW¼				40			"													
	Adel G. + Vendella Nelson		10	W. 150' of E. 365' of that part of Lot 3 W. of meander line				4.50			"													
	State of Minnesota		11	NE¼ of SW¼																				
	State of Minnesota		12	NW¼ of SW¼																				
	State of Minnesota		13	SW¼ of SW¼																				
	Bert + Myrtle M. Sabin		14	SE¼ of SW¼ Lot 1				34.62			No													
	Irene R. + Jon C. Sabin + Tom + Evelyn C. Hall		15	W. 300' of E. 720' of Lot 3				27.35			"													
	Bert + G.R. Sabin + Tom Hall		16	NE¼ of SE¼				40			"													
	Bert + Myrtle M. Sabin		17	NW¼ of SE¼				40			"													
	" "		18	SW¼ of SE¼ Lot 2				39.47			"													
	Don Kirkham		19	Lot 3 less W. 300' + E. 720' + less W. 300' of E. 365' long SE¼ of SE¼ W. of meander line				.50			"													
	Vendella + Adel G. Nelson		20	W. 150' of E. 365' of that part of Lot 3 lying W. of meander corner				4.50			"													
								511.94																

	SOLD FOR TAXES	VALUATIONS BY SCHOOL DISTRICTS AS EQUALIZED BY DEPARTMENT OF TAXATION: District No. 21 Rate 33 Mills	District No.... Rate.... Mills	District No.... Rate.... Mills	District No.... Rate.... Mills	District No.... Rate.... Mills	District No.... Rate.... Mills	Tax including State Homestead ....Mills	State Tax on Non-Homestead 19 ....Mills	SPECIAL TAXES	TOTAL TAXES	PAID	WHEN PAID Month Day Year	Number of Receipt	March Settlement 1952	June Settlement 1952	Penalty	November Settlement 1952	Penalty	Collections to First Monday in January 1953	Penalty	Delinquent on First Monday in January 1953	Total Delinquent Tax and Penalty	REMARKS
		Dollars	Dollars	Dollars	Dollars	Dollars	Dollars	$ cts.	$ cts.	$ cts.	$ cts.				$ cts.	$ cts.	$ cts.	$ cts.	$ cts.	$ cts.	$ cts.	$ cts.	$ cts.	
1	SOLD FOR TAXES	90						1932	26		1958					1958							1958	
2		90						1932	26		1958	PAID IN FULL	MAY 31 1952	7244		1958								
3	SOLD FOR TAXES	90						1932	26		1958												1958	
4		110						2362	30		2392	PAID IN FULL	MAY 31 1952	7244		2392								
5																								
6	SOLD FOR TAXES	90						1932	26		1958												1958	
7	SOLD FOR TAXES	90						1932	26		1958												1958	
8	SOLD FOR TAXES	90						1932	26		1958												1958	
9	SOLD FOR TAXES	120						2576	34		2610												2610	
10		40						858	12		870	PAID IN FULL	FEB 29 1952	1885	870									
11																								
12																								
13																								
14		110						2362	30		2392	PAID IN FULL	MAY 31 1952	7244		2392								
15		100						2148	28		2176	PAID IN FULL	APR 7 1952	4178		2176								
16		90						1932	26		1958	PAID IN FULL	MAY 31 1952	7244		1958								
17		110						2362	30		2392	PAID IN FULL	MAY 31 1952			2392								
18		100						2148	28		2176	PAID IN FULL	MAY 31 1952	7244		2176								
19	SOLD FOR TAXES	45						966	12		978												978	
20		25						536	06		542	PAID IN FULL	FEB 29 1952	1885	542									
		1320						29842	392		30234				1412	15244							13378	

Form SCD

Assessment Roll and Tax List of Real Property in the Town of Thunder Lake, Cass County, Minnesota, for Taxes for the Year 1951.

	In Whose Name Assessed	To Whom Transferred		Description of Property: Subdivision	Sec. or Lot	Town or Block	Rng.	Number of Acres of Land: Acres	Mills	No. School District	Indicate Homestead by a ✓	Indicate Agricultural by a ✓	True and Full Valuations: Land Exclusive of Structures and Improvements (Dollars)	Buildings and Other Structures (Dollars)	Machinery Permanently Attached to Real Estate (Dollars)	Total True and Full Value (Dollars)	Assessed Valuations: Rural: Homestead Up to $4,000 20% (Dollars)	Rural: Over $4,000 and Non-Homestead 33⅓% (Dollars)	All Other: Homestead Up to $4,000 25% (Dollars)	All Other: Over $4,000 and Non-Homestead 40% (Dollars)	Machinery Permanently Attached to Real Estate 33⅓% (Dollars)	Total Assessed Value (Dollars)	Total Assessed Value as Equalized by the Board of Review (Dollars)	Final Equalized Value (Dollars)
	State of Minnesota		1	NE¼ of NE¼	33	140	26				✓													
	State of Minnesota		2	NW¼ of NE¼																				
	State of Minnesota		3	SW¼ of NE¼																				
	State of Minnesota		4	SE¼ of NE¼																				
			5																					
	State of Minnesota		6	NE¼ of NW¼																				
	State of Minnesota		7	NW¼ of NW¼																				
	State of Minnesota		8	SW¼ of NW¼																				
	State of Minnesota		9	SE¼ of NW¼																				
			10																					
	State of Minnesota		11	NE¼ of SW¼																				
	State of Minnesota		12	NW¼ of SW¼																				
	State of Minnesota		13	SW¼ of SW¼																				
	State of Minnesota		14	SE¼ of SW¼																				
			15																					
	State of Minnesota		16	NE¼ of SE¼																				
	State of Minnesota		17	NW¼ of SE¼																				
	State of Minnesota		18	SW¼ of SE¼																				
	State of Minnesota		19	SE¼ of SE¼																				
			20																					

	Sold for Taxes	Valuations by School Districts as Equalized by Department of Taxation: District No.... Rate.... Mills (Dollars)	District No.... Rate.... Mills (Dollars)	District No.... Rate.... Mills (Dollars)	District No.... Rate.... Mills (Dollars)	District No.... Rate.... Mills (Dollars)	District No.... Rate.... Mills (Dollars)	Tax including State Homestead ....Mills ($ cts.)	State Tax on Non-Homestead ....Mills ($ cts.)	Special Taxes ($ cts.)	Total Taxes ($ cts.)		Paid	When Paid: Month	Day	Year	Number of Receipt	March Settlement 1952 ($ cts.)	June Settlement 1952 ($ cts.)	Penalty ($ cts.)	November Settlement 1952 ($ cts.)	Penalty ($ cts.)	Collections to First Monday in January 1953 ($ cts.)	Penalty ($ cts.)	Delinquent on First Monday in January 1953 ($ cts.)	Total Delinquent Tax and Penalty ($ cts.)	Remarks
1												1															
2												2															
3												3															
4												4															
5												5															
6												6															
7												7															
8												8															
9												9															
10												10															
11												11															
12												12															
13												13															
14												14															
15												15															
16												16															
17												17															
18												18															
19												19															
20												20															

Cool Beach | Oak Park Beaches | Oak Lawn Beach | Birchwood Terrace | Del Ray Point

Assessment Roll and Tax List of Real Property in the Sound of Thunder Lake,

Form SCD

Cass County, Minnesota, for Taxes for the Year 1951.

	In Whose Name Assessed	To Whom Transferred	Description of Property: Subdivision	Sec. or Lot	Town or Block	Rng.	Number of Acres of Land (Acres / Mills)	No. School District	Indicate Homestead Tax by Yes	Indicate Agricultural Tax by Yes	True and Full Valuations: Land Exclusive of Structures and Improvements (Dollars)	Buildings and Other Structures (Dollars)	Machinery Permanently Attached to Real Estate (Dollars)	Total True and Full Value (Dollars)	Assessed Valuations: Rural: Homestead Up to $4,000 20% (Dollars)	Rural: Over $4,000 and Non-Homestead 33⅓% (Dollars)	All Other: Homestead Up to $4,000 25% (Dollars)	All Other: Over $4,000 and Non-Homestead 40% (Dollars)	Machinery Permanently Attached to Real Estate 33⅓% (Dollars)	Total Assessed Value (Dollars)	Total Assessed Value as Equalized by the Board of Review (Dollars)	Final Equalized Value (Dollars)
1	Dorsey L. Coffey		NE¼ of NE¼ Lot 1	34	142	26	40 10															
2	"		NW¼ of NE¼ Lot 2				24 50		"													
3			SW¼ of NE¼				40		"													
4			SE¼ of NE¼				40		"													
5																						
6	L. S. & Florence Sheppard		Lot 3 thence N. 300' & thence 200' along lake on NE¼ of NW¼ S.W. corner of Lot 3				24 69		"													
7	John R. & James A. Ridge		NW¼ of NW¼ Lot 4				32 24		"													
8	State of Minnesota		SW¼ of NW¼																			
9	State of Minnesota		SE¼ of NW¼																			
10	Dorsey L. Coffey		N. 300' of Lot 3				3 18		"													
11	State of Minnesota		NE¼ of SW¼																			
12	State of Minnesota		NW¼ of SW¼																			
13	State of Minnesota		SW¼ of SW¼																			
14	State of Minnesota		SE¼ of SW¼																			
15																						
16	Franklin M. Diedrich		NE¼ of SE¼				40		Yes													
17			NW¼ of SE¼				40															
18	Emmett Todd		SW¼ of SE¼				40															
19	Lillie Todd		SE¼ of SE¼				40															
20	Emmett T. Hansen		200' along lake on S.W. corner of Lot 3				2 18															
							363 09															

	Sold for Taxes	Valuations by School Districts as Equalized by Department of Taxation: District No. 13 Rate 1.1 Mills	District No. ..... Rate ..... Mills	District No. ..... Rate ..... Mills	District No. ..... Rate ..... Mills	District No. ..... Rate ..... Mills	Tax including State Homestead ..... Mills	State Tax on Non-Homestead 2.1 Mills	Special Taxes	Total Taxes		Paid	When Paid (Month Day Year)	Number of Receipt	March Settlement 1952	June Settlement 1952	Penalty	November Settlement 1952	Penalty	Collections to First Monday in January 1953	Penalty	Delinquent on First Monday in January 1953	Total Delinquent Tax and Penalty	Remarks
		Dollars	Dollars	Dollars	Dollars	Dollars	$ cts.	$ cts.	$ cts.	$ cts.					$ cts.	$ cts.	$ cts.	$ cts.	$ cts.	$ cts.	$ cts.	$ cts.	$ cts.	
1		160					3436	44		3480	1	PAID IN FULL	MAY 31 1952			3480								
2		100					2148	28		2176	2	PAID IN FULL	MAY 31 1952	1492		2176								
3		107					2298	30		2328	3	PAID IN FULL	MAY 31 1952			2328								
4		160					3436	44		3480	4	PAID IN FULL	MAY 31 1952	1811		3480								
5											5													
6		230					4938	64		5002	6	PAID IN FULL	MAY 31 1952	1026		5002								
7		224					4810	62		4872	7	Part Half Paid 1st Half Paid	MAY 29 1952 OCT 10 1952	1245 1723		2436		2436						
8											8													
9											9													
10		30					644	08		652	10	PAID IN FULL	MAY 31 1952	1492		652								
11											11													
12											12													
13											13													
14											14													
15											15													
16	SOLD FOR TAXES	31 25					5368			5368	16	Balance Paid Part Paid	OCT 31 1952 MAY 31 1952	1475 1498		3415		4015						
17	SOLD FOR TAXES	21 96					2062			2062	17	Balance Paid Part Paid	OCT 31 1952 MAY 31 1952											
18		21 80					1718			1718	18	PAID IN FULL	MAY 31 1952	1499		1718								
19		21 205					4402			4402	19	Balance Paid Part Paid	OCT 31 1952 MAY 31 1952	1475 1498		2200		2202						
20	SOLD FOR TAXES	8					2040	26		2066	20											2066		
	1951 1950 1949						37300	306		37606						26892		7653				2066		

Cook's Point
Oak Park Beaches
Oak Lawn Beach
Birchwood Terrace
Del Ray Point

Form 3CD

Assessment Roll and Tax List of Real Property in the Town of Thunder Lake, Cass County, Minnesota, for Taxes for the Year 1951.

	In whose name assessed	To whom transferred	Description of property: Subdivision	Sec. or Lot	Town or Block	Rng.	Number of Acres of Land (Acres)	(100ths)	No. School District	Indicate Homestead Yes or No	Indicate Agricultural Yes or No	True and Full Valuations: Land Exclusive of Structures and Improvements (Dollars)	Buildings and Other Structures (Dollars)	Machinery Permanently Attached to Real Estate (Dollars)	Total True and Full Value (Dollars)	Assessed Valuations: Rural: Homestead Up to $4,000 20% (Dollars)	Rural: Over $4,000 and Non-Homestead 33⅓% (Dollars)	All Other: Homestead Up to $4,000 25% (Dollars)	All Other: Over $4,000 and Non-Homestead 40% (Dollars)	Machinery Permanently Attached to Real Estate 33⅓% (Dollars)	Total Assessed Value (Dollars)	Total Assessed Value as Equalized by the Board of Review (Dollars)	Final Equalized Value (Dollars)
1	State of Minnesota		NE¼ of NE¼	35	144	26			61														
2	State of Minnesota		NW¼ of NE¼																				
3	State of Minnesota		SW¼ of NE¼																				
4	State of Minnesota		SE¼ of NE¼																				
5																							
6	~~J. B. Skaggs~~ Robert + Genevieve Sandell; Wilson & Susan Randall		NE¼ of NW¼				40		Jan														
7	" " " "		NW¼ of NW¼				40		"														
8	James J. Stygard		SW¼ of NW¼				40		No														
9	" "		SE¼ of NW¼				40		"														
10																							
11	J. H. + Ione Riddle		NE¼ of SW¼				40		"														
12	" "		NW¼ of SW¼				40		"														
13	" " " "		SW¼ of SW¼				40		"														
14	" " " "		SE¼ of SW¼				40		"														
15																							
16	State of Minnesota		NE¼ of SE¼																				
17	State of Minnesota		NW¼ of SE¼																				
18	State of Minnesota		SW¼ of SE¼																				
19	State of Minnesota		SE¼ of SE¼																				
20																							
							320																

Valuations by School Districts as Equalized by Department of Taxation: District No. ..... Rate ..... Mills; District No. ..... Rate ..... Mills; District No. ..... Rate ..... Mills; District No. ..... Rate ..... Mills; District No. ..... Rate ..... Mills

	Sold for Taxes	Tax including State Homestead ..... Mills ($ cts.)	State Tax on Non-Homestead .99 Mills ($ cts.)	Special Taxes ($ cts.)	Total Taxes ($ cts.)		Paid	When Paid (Month Day Year)	Number of Receipt	March Settlement 1952 ($ cts.)	June Settlement 1952 ($ cts.)	Penalty ($ cts.)	November Settlement 1952 ($ cts.)	Penalty ($ cts.)	Collections to First Monday in January 1953 ($ cts.)	Penalty ($ cts.)	Delinquent on First Monday in January 1953 ($ cts.)	Total Delinquent Tax and Penalty ($ cts.)	Remarks
1						1													
2						2													
3						3													
4						4													
5						5													
6	2 56	1202			1202	6	1st Half Paid	AUG 2 1952	9574				60	24			60 | 661	Bal. jan due 24	
7	2 56	1202			1202	7	1st Half Paid	AUG 2 1952					60				60 | 661		
SOLD FOR TAXES 8	110	2362	30		2392	8											2392		
SOLD FOR TAXES 9	110	2362	30		2392	9											2392		
10						10													
11	90	1932	26		1958	11	1st Half Paid	MAY 31 1952			979						979 | 1077		
12	90	1932	26		1958	12	1st Half Paid	MAY 31 1952			979						979 | 1077		
13	90	1932	26		1958	13	1st Half Paid	MAY 31 1952	1580		979						979 | 1077		
14	90	1932	26		1958	14	1st Half Paid	MAY 31 1952			979						979 | 1077		
15						15													
16						16													
17						17													
18						18													
19						19													
20						20													
	20 00	14856	164		15020						3916		1202				9902		
	6.72																		

Cook's Beach | Oak Park Beaches | Oak Lawn Beach | Birchwood Terrace | Del Ray Point

Form 5CD

Assessment Roll and Tax List of Real Property in the Town of Thunder Lake, Cass County, Minnesota, for Taxes for the Year 1951.

	IN WHOSE NAME ASSESSED	TO WHOM TRANSFERRED	DESCRIPTION OF PROPERTY: SUBDIVISION	Sec. or Lot	Town or Block	Rng.	Number of Acres of Land: Acres	100ths	No. School District	Indicate Homestead Tax — Yes or No	Indicate Agricultural Tax — Yes or No	TRUE AND FULL VALUATIONS: LAND Exclusive of Structures and Improvements (Dollars)	BUILDINGS and Other Structures (Dollars)	MACHINERY Permanently Attached to Real Estate (Dollars)	TOTAL True and Full Value (Dollars)	ASSESSED VALUATIONS: RURAL: Homestead Up to $4,000 20% (Dollars)	RURAL: Over $4,000 and Non-Homestead 33⅓% (Dollars)	ALL OTHER: Homestead Up to $4,000 25% (Dollars)	ALL OTHER: Over $4,000 and Non-Homestead 40% (Dollars)	MACHINERY Permanently Attached to Real Estate 33⅓% (Dollars)	TOTAL ASSESSED VALUE (Dollars)	Total Assessed Value as Equalized by the Board of Review (Dollars)	FINAL EQUALIZED VALUE (Dollars)
	State of Minnesota		1 NE¼ of NE¼	36	142	26			21														
	State of Minnesota		2 NW¼ of NE¼																				
	State of Minnesota		3 SW¼ of NE¼																				
	State of Minnesota		4 SE¼ of NE¼																				
			5																				
	State of Minnesota		6 NE¼ of NW¼																				
	State of Minnesota		7 NW¼ of NW¼																				
	State of Minnesota		8 SW¼ of NW¼																				
	State of Minnesota		9 SE¼ of NW¼																				
			10																				
	State of Minnesota		11 NE¼ of SW¼																				
	State of Minnesota		12 NW¼ of SW¼																				
	State of Minnesota		13 SW¼ of SW¼																				
	State of Minnesota		14 SE¼ of SW¼																				
			15																				
	State of Minnesota		16 NE¼ of SE¼																				
	State of Minnesota		17 NW¼ of SE¼																				
	State of Minnesota		18 SW¼ of SE¼																				
	State of Minnesota		19 SE¼ of SE¼																				
			20																				
			Grand Total																			$560	23

Cass County, Minnesota, for Taxes for the Year 1951.

	SOLD FOR TAXES	VALUATIONS BY SCHOOL DISTRICTS AS EQUALIZED BY DEPARTMENT OF TAXATION: District No. ..... Rate ..... Mills (Dollars)	District No. ..... Rate ..... Mills (Dollars)	District No. ..... Rate ..... Mills (Dollars)	District No. ..... Rate ..... Mills (Dollars)	District No. ..... Rate ..... Mills (Dollars)	District No. ..... Rate ..... Mills (Dollars)	Tax including State Homestead ..... Mills ($ cts.)	State Tax on Non-Homestead ..... Mills ($ cts.)	SPECIAL TAXES ($ cts.)	TOTAL TAXES ($ cts.)		PAID	WHEN PAID: Month	Day	Year	Number of Receipt	March Settlement 1952 ($ cts.)	June Settlement 1952 ($ cts.)	Penalty ($ cts.)	November Settlement 1952 ($ cts.)	Penalty ($ cts.)	Collections to First Monday in January 1953 ($ cts.)	Penalty ($ cts.)	Delinquent on First Monday in January 1953 ($ cts.)	Total Delinquent Tax and Penalty ($ cts.)	REMARKS
1												1														
2												2														
3												3														
4												4														
5												5														
6												6														
7												7														
8												8														
9												9														
10												10														
11												11														
12												12														
13												13														
14												14														
15												15														
16												16														
17												17														
18												18														
19												19														
20												20														

Good Duck | Oak Park Beaches | Oak Lawn Beach | Birchwood Terrace | Del Bay Point

Assessment Roll and Tax List of Real Property in the ..... of .....

Cass County, Minnesota, for Taxes for the Year 1951.

Form 5CD

	IN WHOSE NAME ASSESSED	TO WHOM TRANSFERRED	DESCRIPTION OF PROPERTY: SUBDIVISION	Sec. or Lot	Town or Block	Rng.	Number of Acres of Land: Acres	Tenths	No. School District	Indicate Homestead Tax or No	Indicate Agricultural Tax or No	TRUE AND FULL VALUATIONS: LAND Exclusive of Structures Improvements	BUILDINGS and Other Structures	MACHINERY Permanently Attached to Real Estate	TOTAL True and Full Value	ASSESSED: RURAL: Homestead Up to $4,000 20%	Over $4,000 and Non-Homestead 33⅓%	ALL OTHER: Homestead Up to $4,000 25%	Over and Hom 40
												Dollars	Dollars	Dollars	Dollars	Dollars	Dollars	Dollars	Dol
1			N E ¼ of N E ¼																
2			N W ¼ of N E ¼																
3			S W ¼ of N E ¼																
4			S E ¼ of N E ¼																
5																			
6			N E ¼ of N W ¼																
7			N W ¼ of N W ¼																
8			S W ¼ of N W ¼																
9			S E ¼ of N W ¼																
10																			
11			N E ¼ of S W ¼																
12			N W ¼ of S W ¼																
13			S W ¼ of S W ¼																
14			S E ¼ of S W ¼																
15																			
16			N E ¼ of S E ¼																
17			N W ¼ of S E ¼																
18			S W ¼ of S E ¼																
19			S E ¼ of S E ¼																
20																			

Tax Building State Homestead ... Mills	State Tax on Non-Homestead ..... Mills	SPECIAL TAXES	TOTAL TAXES		PAID	WHEN PAID	Number of Receipt	March Settlement 1952	June Settlement 1952	Penalty	November Settlement 1952	Penalty	Collections to First Monday in January 1953	Penalty	Delinquent on First Monday in January 1953	Total Delinquent Tax and Penalty	REMARKS
cts.	$ cts.	$ cts.	$ cts.			Month Day Year		$ cts.	$ cts.	$ cts.	$ cts.	$ cts.	$ cts.	$ cts.	$ cts.	$ cts.	
				1													
				2													
				3													
				4													
				5													
				6													
				7													
				8													
				9													
				10													
				11													
				12													
				13													
				14													
				15													
				16													
				17													
				18													
				19													
				20													

PAGES 43 THRU 44 BLANK

Assessment Roll and Tax List of Real Property in the Town of Remer Lake, Cass County, Minnesota, for Taxes for the Year 1951.

Form 5C

Cooley Trail Duck Pass

	IN WHOSE NAME ASSESSED	TO WHOM TRANSFERRED	DESCRIPTION OF PROPERTY: SUBDIVISION	Sec. or Lot	Town or Block	Rng.	Number of Acres of Land: Acres	100ths	No. School District	Indicate Homestead Tax or Re	Indicate Homestead Tax or Re	TRUE AND FULL VALUATIONS: LAND Exclusive of Structures and Improvements	BUILDINGS and Other Structures	MACHINERY Permanently Attached to Real Estate	TOTAL True and Full Value	ASSESSED VALUATIONS: RURAL: Homestead Up to $4,000 20%	RURAL: Over $4,000 and Non-Homestead 33⅓%	ALL OTHER: Homestead Up to $4,000 25%	ALL OTHER: Over $4,000 and Non-Homestead 40%	ALL OTHER: MACHINERY Permanently Attached to Real Estate 33⅓%	TOTAL ASSESSED VALUE	Total Assessed Value as Equalized by the Board of Review	FINAL EQUALIZED VALUE
												Dollars	Dollars	Dollars	Dollars	Dollars	Dollars	Dollars	Dollars	Dollars	Dollars	Dollars	Dollars
			Cooley Trail Duck Pass (Bal of Lot 3 Sec 3-140-26)																				
1	Edward L. Kruffel			1					01														
2	Jack & Rose Longwood			2																			
3				3																			
4	~~Dave Dunand~~ C. L. Dawens			4																			
5	" "			5																			
6	Guy L. Pugh			6																			
7	" "			7																			
8	" "			8																			
9	Fred Markwardt & C. L. Anderson			9																			
10																							
11																							
12																							
13																							
14																							
15																							
16																							
17																							
18																							
19																							
20																							

	SOLD FOR TAXES	VALUATIONS BY SCHOOL DISTRICTS AS EQUALIZED BY DEPARTMENT OF TAXATION: District No. ..... Rate ..... Mills	District No. ..... Rate ..... Mills	District No. ..... Rate ..... Mills	District No. ..... Rate ..... Mills	District No. ..... Rate ..... Mills	District No. ..... Rate ..... Mills	Tax Including State Homestead ..... Mills	State Tax on Non-Homestead 19 ..... Mills	SPECIAL TAXES	TOTAL TAXES		PAID	WHEN PAID: Month Day Year	Number of Receipt	March Settlement 1952	June Settlement 1952	Penalty	November Settlement 1952	Penalty	Collections to First Monday in January 1953	Penalty	Delinquent on First Monday in January 1953	Total Delinquent Tax and Penalty	REMARKS
		Dollars	Dollars	Dollars	Dollars	Dollars	Dollars	$ cts.	$ cts.	$ cts.	$ cts.						$ cts.	$ cts.	$ cts.	$ cts.	$ cts.	$ cts.	$ cts.	$ cts.	
1			21 70					1678			1678	1	PAID IN FULL	MAY 2 6 1952	6602		1678								
2			21 06					2542			2542	2										2542	2796		
3			21 26					624			624	3										624	686		
4			80					1918	22		1940	4	PAID IN FULL	MAY 3 1 1952	11501		1940								
5			10					240	02		242	5	PAID IN FULL	MAY 3 1 1952			242								
6			10					240	02		242	6	PAID IN FULL	MAY 3 1 1952			242								
7			10					240	02		242	7	PAID IN FULL	MAY 3 1 1952	11886		242								
8			60					1438	16		1454	8	PAID IN FULL	MAY 3 1 1952			1454								
9	SOLD FOR TAXES		35 50	Abate #5043				1149	14		1212	9	PAID IN FULL	MAY 2 8 1952	6734		850								362 Abated
10												10													
11												11													
12												12													
13												13													
14												14													
15												15													
16												16													
17												17													
18												18													
19												19													
20												20													
								10118	58		10176						6648					3166			

Oak Park Beaches | Oak Lawn Beach | Birchwood Terrace | Oak Bay Point

Assessment Roll and Tax List of Real Property in the Town of Shoreview Lake, Cass County, Minnesota, for Taxes for the Year 1951.

Form 5C

In Whose Name Assessed	To Whom Transferred	Description of Property: Subdivision	Sec. or Lot	Town or Block	Rng.	Number of Acres of Land: Acres	Tenths	No. School District	Individual Homestead Tax or No	Individual Personal Tax or No	True and Full Valuations: Land Exclusive of Structures or Improvements (Dollars)	Buildings and Other Structures (Dollars)	Machinery Permanently Attached to Real Estate (Dollars)	Total True and Full Value (Dollars)	Assessed Valuations, Rural: Homestead Up to $4,000 20% (Dollars)	Rural: Over $4,000 and Non-Homestead 33⅓% (Dollars)	All Other: Homestead Up to $4,000 25% (Dollars)	All Other: Over $4,000 and Non-Homestead 40% (Dollars)	Machinery Permanently Attached to Real Estate 33⅓% (Dollars)	Total Assessed Value (Dollars)	Total Assessed Value as Equalized by the Board of Review (Dollars)	Final Equalized Value (Dollars)
Thos. Musick		Oak Park Beaches (Lots 5-8 & Lot 6 No. 26)	1	1				21	Yes													
Carson Musick			2	2																		
" "			3	3																		
" "			4	4																		
" "			5	5																		
" "			6	6																		
" "			7	7																		
" "			8	8																		
" "			9	9																		
Rev. A. + Emma Hartke			10	10																		
" "			11	11																		
" "			12	12																		
" "			13	13																		
" "			14	14																		
" "			15	15																		
" "			16	16																		
~~John L. Barnes & Sons~~	Douglas Clausen + John M. McMullen		17																			
~~A. Jos. Sampson Supply~~	Carl Dan Taylor		18					20														
~~Clara Romain~~			19																			
~~Mildred Wotherspoon~~	Clara Romain		20																			
~~Dunbar & Erickson~~																						

Sold for Taxes	Valuations by School Districts as Equalized at Department of Taxation: District No. ..... Rate ..... Mills	District No. 20 Rate 72 Mills	District No. ..... Rate ..... Mills	District No. ..... Rate ..... Mills	District No. ..... Rate ..... Mills	Tax including State Homestead ..... Mills	State Tax on Non-Homestead 79 Mills	Special Taxes	Total Taxes		Paid	When Paid (Month Day Year)	Number of Receipt	March Settlement 1952	June Settlement 1952	Penalty	November Settlement 1952	Penalty	Collections to First Monday in January 1953	Penalty	Delinquent on First Monday in January 1953	Total Delinquent Tax and Penalty	Remarks
	Dollars	Dollars	Dollars	Dollars	Dollars	$ cts.	$ cts.	$ cts.	$ cts.						$ cts.	$ cts.	$ cts.	$ cts.	$ cts.	$ cts.	$ cts.	$ cts.	
SOLD FOR TAXES		2	6			144			144	1											144		
SOLD FOR TAXES		2	6			144			144	2											144		
SOLD FOR TAXES		2	6			144			144	3											144		
SOLD FOR TAXES		2	6			144			144	4											144		
SOLD FOR TAXES		2	6			144			144	5											144		
SOLD FOR TAXES		2	6			144			144	6	PAID IN FULL										144		
SOLD FOR TAXES		2	41			982			982	7											982		
SOLD FOR TAXES		2	6			144			144	8											144		
SOLD FOR TAXES		2	6			144			144	9											144		
		2	6			144			144	10	PAID IN FULL	MAY 31 1952			144								
		2	6			144			144	11	PAID IN FULL	MAY 31 1952			144								
		2	6			144			144	12	PAID IN FULL	MAY 31 1952			144								
		2	6			144			144	13	PAID IN FULL	MAY 31 1952	11505		144								
		2	73			1750			1750	14	PAID IN FULL	MAY 31 1952			1750								
		2	6			144			144	15	PAID IN FULL	MAY 31 1952			144								
		2	6			144			144	16	PAID IN FULL	MAY 31 1952			144								
		2	61			1462			1462	17	PAID IN FULL	APR 14 1952	11462		1462								
SOLD FOR TAXES		120				2876	34		2910	18	PAID IN FULL	JUN 10 1952	10101				2910	44					
		127				3044	36		3080	19	PAID IN FULL	MAY 31 1952	10114		3080								
		10				240	02		242	20	PAID IN FULL	MAY 31 1952			242								
		2371				12370	72		12442						7378		2910				2134		
		5746																					

Oak Park Beaches

Oak Lawn Beach

Birchwood Terrace

Del Roy Point

Form 5C

Assessment Roll and Tax List of Real Property in the Town of Chandler Lake, Cass County, Minnesota, for Taxes for the Year 1951.

	In whose name assessed	To whom transferred	Description of property: Subdivision	Sec. or Lot	Town or Block	Rng.	Number of Acres of Land (Acres / 100ths)	Sch. School District	Inclusion Homestead Tax on Yes or No	Inclusion Agricultural Tax on Yes or No	True and Full Valuations: Land Exclusive of Structures and Improvements	Buildings and Other Structures	Machinery Permanently Attached to Real Estate	Total True and Full Value	Assessed Valuations: Rural: Homestead Up to $4,000 20%	Rural: Over $4,000 and Non-Homestead 33⅓%	All Other: Homestead Up to $4,000 25%	All Other: Over $4,000 and Non-Homestead 40%	Machinery Permanently Attached to Real Estate 33⅓%	Total Assessed Value	Total Assessed Value as Equalized by the Board of Review	Final Equalized Value
											Dollars	Dollars	Dollars	Dollars	Dollars	Dollars	Dollars	Dollars	Dollars	Dollars	Dollars	Dollars
1	Carl D. Taylor & Grace I. Taylor		Oak Park Beaches	N½ of 30	1			01	No													
2	Michel J. & John B. Lange			31					Yes													
3	Sidney Olson			32					"													
4	" "			33					"													
5	" "			34					"													
6	R.D. & Walter M. Brown, R.D. & Bessie Berg			35					"													
7	" " "			36					"													
8	" " "			37					"													
9	" " "			38					"													
10	Raymond C. & Robert N. Campbell			39					No													
11	" "			40					"													
12	" "			41					"													
13	Ellen L. Elliot			42					"													
14	" "			43					"													
15	~~State of Minnesota (and L. Ellen L. Elliot)~~			44					"													
16	~~State of Minnesota (" ")~~			45					"													
17	~~State of Minnesota (" ")~~			46					"													
18	~~State~~ of Minnesota		Outlot B						"													
19																						
20																						

	Sold for Taxes	Valuations by School Districts as Equalized by Department of Taxation: District No. ..... Rate ..... Mills	District No. ..... Rate ..... Mills	District No. ..... Rate ..... Mills	District No. ..... Rate ..... Mills	District No. ..... Rate ..... Mills	District No. ..... Rate ..... Mills	Tax including State Homestead ..... Mills	State Tax on Non-Homestead 2.79 Mills	Special Taxes	Total Taxes		Paid	When Paid: Month	Day	Year	Number of Receipt	March Settlement 1952	June Settlement 1952	Penalty	November Settlement 1952	Penalty	Collections to First Monday in January 1953	Penalty	Delinquent on First Monday in January 1953	Total Delinquent Tax and Penalty	Remarks
		Dollars	Dollars	Dollars	Dollars	Dollars	Dollars	$ cts.	$ cts.	$ cts.	$ cts.							$ cts.	$ cts.	$ cts.	$ cts.	$ cts.	$ cts.	$ cts.	$ cts.	$ cts.		
1	SOLD FOR TAXES		5					120	—		120	1	PAID IN FULL	AUG	12	1952	16784				120	03					
2	SOLD FOR TAXES		N 41					987			987	2	PAID IN FULL	OCT	3	1952	12602				987	34					
3			N 38					910			910	3	PAID IN FULL	MAY	26	1952											
4			N 6					144			144	4	PAID IN FULL	MAY	26	1952	6344		1198								
5			N 6					144			144	5	PAID IN FULL	MAY	26	1952											
6			N 6					144			144	6	PAID IN FULL	MAY	31	1952			144								
7			N 6					144			144	7	PAID IN FULL	MAY	31	1952	1628		144								
8			N 108					2590			2590	8	PAID IN FULL	MAY	31	1952			2590								
9			N 12					288			288	9	PAID IN FULL	MAY	31	1952			288								
10			10					240	02		242	10	PAID IN FULL	MAY	31	1952			242								
11			10					240	02		242	11	PAID IN FULL	MAY	31	1952	1879		242								
12			10					240	02		242	12	PAID IN FULL	MAY	31	1952			242								
13	SOLD FOR TAXES		10					240	02		242	13	PAID IN FULL	OCT	18	1952					242						
14	SOLD FOR TAXES		10					240	02		242	14	PAID IN FULL	OCT	18	1952					242						
15	SOLD FOR TAXES		10					240	02		242	15	PAID IN FULL	OCT	18	1952	13564				242	42					
16	SOLD FOR TAXES		10					240	02		242	16	PAID IN FULL	OCT	18	1952					242						
17	SOLD FOR TAXES		10					240	02		242	17	PAID IN FULL	OCT	18	1952					242						
18												18															
19												19															
20												20															
			5223					7386	16		7402								5098		2312						

Assessment Roll and Tax List of Real Property in the Grand of Thunder Lake, Cass County, Minnesota, for Taxes for the Year 1951.

Form 5C

In whose name assessed	To whom transferred		Description of property: Subdivision	Sec. or Lot	Town or Block	Reg.	Number of Acres of Land: Acres	100ths	No. School District	Indicate Homestead Yes or No	Indicate Agricultural Yes or No	True and Full Valuations: Land Exclusive of Structures and Improvements (Dollars)	Buildings and Other Structures (Dollars)	Machinery Permanently Attached to Real Estate (Dollars)	Total True and Full Value (Dollars)	Assessed Valuations: Rural: Homestead Up to $4,000 20% (Dollars)	Rural: Over $4,000 Homestead 33⅓% (Dollars)	All Other: Homestead Up to $4,000 25% (Dollars)	All Other: Over $4,000 and Non-Homestead 40% (Dollars)	Machinery Permanently Attached to Real Estate 33⅓% (Dollars)	Total Assessed Value (Dollars)	Total Assessed Value as Equalized by the Board of Review (Dollars)	Final Equalized Value (Dollars)
			Oak Park Beaches																				
Charles A. Graham + Ada Graham		1		12					61	No													
" " " "		2		2						"													
" " " "		3		3						"													
" " " "		4		4						"													
" " " "		5		5						"													
" " " "		6		6						"													
" " " "		7		7						"													
" " " "		8		8						"													
" " " "		9		9						"													
" " " "		10		10						"													
F. C. Cooper		11		11						"													
Charles A. Graham + Ada Graham		12		12						"													
State of Minnesota		13	Outlot	A						"													
		14																					
		15																					
		16																					
		17																					
		18																					
		19																					
		20																					

	Sold for Taxes	Valuations by School Districts as Equalized by Department of Taxation: District No. ..... Rate ..... Mills	District No. ..... Rate ..... Mills	District No. ..... Rate ..... Mills	District No. ..... Rate ..... Mills	District No. ..... Rate ..... Mills	District No. ..... Rate ..... Mills	Tax including State Homestead ..... Mills	State Tax on Non-Homestead ..... Mills	Special Taxes	Total Taxes	Paid	When Paid (Month Day Year)	Number of Receipt	March Settlement 1952	June Settlement 1952	Penalty	November Settlement 1952	Penalty	Collections to First Monday in January 1953	Penalty	Delinquent on First Monday in January 1953	Total Delinquent Tax and Penalty	Remarks
1				10				240	02		242	2nd Half Paid / 1st Half Paid	OCT 23 1952 / MAY 31 1952			121		121						
2				10				240	02		242	2nd Half Paid / 1st Half Paid	OCT 23 1952 / MAY 31 1952			121		121						
3				10				240	02		242	2nd Half Paid / 1st Half Paid	OCT 23 1952 / MAY 31 1952			121		121						
4				10				240	02		242	2nd Half Paid / 1st Half Paid	OCT 23 1952 / MAY 31 1952			121		121						
5				10				240	02		242	2nd Half Paid / 1st Half Paid	OCT 23 1952 / MAY 31 1952	13316		121		121						
6				10				240	02		242	2nd Half Paid / 1st Half Paid	OCT 23 1952 / MAY 31 1952	13935		121		121						
7				10				240	02		242	2nd Half Paid / 1st Half Paid	OCT 23 1952 / MAY 31 1952			121		121						
8				10				240	02		242	2nd Half Paid / 1st Half Paid	OCT 23 1952 / MAY 31 1952			121		121						
9				10				240	02		242	2nd Half Paid / 1st Half Paid	OCT 23 1952 / MAY 31 1952			121		121						
10				10				240	02		242	2nd Half Paid / 1st Half Paid	OCT 23 1952			121		121						
11				10				240	02		242	PAID IN FULL	OCT 16 1952	13346				242	05					
12				10				240	02		242	2nd Half Paid / 1st Half Paid	OCT 23 1952 / MAY 31 1952	13335 / 13316		121		121						
13																								
14																								
15																								
16																								
17																								
18																								
19																								
20																								
				120				2880	24		2904					1331		1573						

Cool. Duck | Oak Park Beaches | Oak Lawn Beach | Birchwood Terrace | Del Bay Point

Form 5C

Assessment Roll and Tax List of Real Property in the Town of Thunder Lake, Cass County, Minnesota, for Taxes for the Year 1951.

In whose name assessed	To whom transferred	Description of property: Subdivision (Oak Lawn Beach Lot 7 Sec 7-14-26)	Sec. or Lot	Town or Block	Reg.	Number of Acres of Land: Acres	Units	Indicate Homestead Yes or No	Indicate Equalized Yes or No	No. School District	True and Full Valuations: Land Exclusive of Structures and Improvements (Dollars)	Buildings and Other Structures (Dollars)	Machinery Permanently Attached to Real Estate (Dollars)	Total True and Full Value (Dollars)	Assessed Valuations: Rural: Homestead Up to $4,000 20% (Dollars)	Rural: Over $4,000 and Non-Homestead 33⅓% (Dollars)	All Other: Homestead Up to $4,000 25% (Dollars)	All Other: Over $4,000 and Non-Homestead 40% (Dollars)	All Other: Machinery Permanently Attached to Real Estate 33⅓% (Dollars)	Total Assessed Value (Dollars)	Total Assessed Value as Equalized by the Board of Review (Dollars)	Final Equalized Value (Dollars)
John Kohanek		1	1						Yes													
" "		2	2						"													
" "		3	3						"													
" "		4	4						"													
Jack Kohanek		5	5						"													
" "		6	6						"													
Richard & Evelyn Lockley		7	7						No													
" "		8	8						"													
Edna Grime		9	9						"													
" "		10	10						"													
State of Minnesota		11	11																			
State of Minnesota		12	12																			
Margery M. & J. Ostrander, Jr.		13	13						No													
" "		14	14						"													
State of Minnesota		15	15																			
State of Minnesota		16	16																			
Clara P. Romann		17	17						No													
" "		18	18						"													
		19																				
		20																				

Valuations by School Districts as Equalized by Department of Taxation

Sold for Taxes	District No. Rate Mills	District No. Rate Mills	District No. Rate Mills	District No. Rate Mills	District No. Rate Mills	Tax Including State Homestead Mills	State Tax on Non-Homestead 4.4 Mills	Special Taxes	Total Taxes		Paid	When Paid (Month Day Year)	Number of Receipt	March Settlement 1952	June Settlement 1952	Penalty	November Settlement 1952	Penalty	Collections to First Monday in January 1953	Penalty	Delinquent on First Monday in January 1953	Total Delinquent Tax and Penalty	Remarks
						$ cts.	$ cts.	$ cts.	$ cts.					$ cts.	$ cts.	$ cts.	$ cts.	$ cts.	$ cts.	$ cts.	$ cts.	$ cts.	
SOLD FOR TAXES	21 6					144			144	1	Balance Paid	OCT 31 1952											
											Part Paid	MAY 21 1952											
SOLD FOR TAXES	21 6					144			144	2	Balance Paid	OCT 31 1952											
											Part Paid	MAY 31 1952											
SOLD FOR TAXES	21 6					144			144	3	Balance Paid	OCT 31 1952	7811		150								
											Part Paid	MAY 31 1952	15113				150						
SOLD FOR TAXES	21 88					210			210	4	Balance Paid	OCT 31 1952											
											Part Paid	MAY 31 1952											
SOLD FOR TAXES	21 6					144			144	5	Balance Paid	OCT 31 1952											
											Part Paid	MAY 31 1952											
SOLD FOR TAXES	21 6					144			144	6	Balance Paid	OCT 31 1952											
											Part Paid	MAY 31 1952											
SOLD FOR TAXES	10					240	02		242	7	PAID IN FULL	OCT 31 1952	15114				242	17					
SOLD FOR TAXES	10					240	02		242	8	PAID IN FULL	OCT 31 1952					242						
	10					240	02		242	9	PAID IN FULL	MAY 31 1952	1534		242								
	10					240	02		242	10	PAID IN FULL	MAY 31 1952			242								
										11													
										12													
	27					648	08		656	13	PAID IN FULL	MAY 31 1952	1534		656								
	10					240	02		242	14	PAID IN FULL	MAY 31 1952			242								
										15													
										16													
	10					240	02		242	17	PAID IN FULL	MAY 31 1952	1534		242								
	10					240	02		242	18	PAID IN FULL	MAY 31 1952			242								
										19													
										20													
	3 17					5158	22		5180						3316		1514						
	9																						
	5 15																						

Assessment Roll and Tax List of Real Property in the Town of Thunder Lake, Cass County, Minnesota, for Taxes for the Year 1951.

Form 3C

	In Whose Name Assessed	To Whom Transferred	Description of Property: Subdivision	Sec. or Lot	Town or Block	Reg.	Number of Acres of Land: Acres	100ths	No. School District	Indicate Homestead Tax by Yes	Indicate Agricultural Tax by Yes	True and Full Valuations: Land Exclusive of Structures and Improvements (Dollars)	Buildings and Other Structures (Dollars)	Machinery Permanently Attached to Real Estate (Dollars)	Total True and Full Value (Dollars)	Assessed Valuations: Rural: Homestead Up to $4,000 20% (Dollars)	Rural: Over $4,000 and Non-Homestead 33⅓% (Dollars)	All Other: Homestead Up to $4,000 25% (Dollars)	All Other: Over $4,000 and Non-Homestead 40% (Dollars)	All Other: Machinery Permanently Attached to Real Estate 33⅓% (Dollars)	Total Assessed Value (Dollars)	Total Assessed Valuation Equalized by the Board of Review (Dollars)	Final Equalized Value (Dollars)
1	Wilfred E. Rumble		Oak Lawn Beach	19					21	No													
2	" "			20						"													
3	"	Edwards Fred & Hunter Ballard & Etienne		21						"													
	~~[illegible]~~	~~Lewis Jr. Leland & Hunter~~		22						"													
	~~[illegible]~~	" "	" 7 "	23						"													
6	State of Minnesota		Outlot A																				
7																							
8																							
9																							
10																							
11																							
12																							
13																							
14																							
15																							
16																							
17																							
18																							
19																							
20																							

	Sold for Taxes	Valuations by School Districts as Equalized by Department of Taxation: District No. ..... Rate ..... Mills	District No. ..... Rate ..... Mills	District No. 21 Rate 41 Mills	District No. ..... Rate ..... Mills	District No. ..... Rate ..... Mills	District No. ..... Rate ..... Mills	Tax Including State Homestead ..... Mills ($ cts.)	State Tax on Non-Homestead 14 Mills ($ cts.)	Special Taxes ($ cts.)	Total Taxes ($ cts.)		Paid	When Paid (Month Day Year)	Number of Receipt	March Settlement 1952 ($ cts.)	June Settlement 1952 ($ cts.)	Penalty ($ cts.)	November Settlement 1952 ($ cts.)	Penalty ($ cts.)	Collections to First Monday in January 1953 ($ cts.)	Penalty ($ cts.)	Delinquent on First Monday in January 1953 ($ cts.)	Total Delinquent Tax and Penalty ($ cts.)	Remarks
1				10				240	02		242	1	PAID IN FULL	MAY 31 1952			242								
2				10				240	02		242	2	PAID IN FULL	MAY 31 1952	11506		242								
3				10				240	02		242	3	PAID IN FULL	MAY 31 1952			242								
4				10				240	02		242	4	PAID IN FULL	MAY 31 1952	11503		242								
5				10				240	02		242	5	PAID IN FULL	MAY 31 1952			242								
6												6													
7												7													
8												8													
9												9													
10												10													
11												11													
12												12													
13												13													
14												14													
15												15													
16												16													
17												17													
18												18													
19												19													
20												20													
								1200	10		1210						1210								

Assessment Roll and Tax List of Real Property in the Town of Thunder Lake, Cass County, Minnesota, for Taxes for the Year 1951.

Form SC

No.	In whose name assessed	To whom transferred	Description of property: Subdivision	Sec. or Lot	Town or Block	Rng.	Number of Acres of Land: Acres	100ths	No. School District	Indicate Homestead Tax by X	Indicate Agricultural Tax by X	True and Full Valuations: Land Exclusive of Structures and Improvements (Dollars)	Buildings and Other Structures (Dollars)	Machinery Permanently Attached to Real Estate (Dollars)	Total True and Full Value (Dollars)	Assessed Valuations: Rural: Homestead Up to $4,000 20% (Dollars)	Rural: Over $4,000 and Non-Homestead 33⅓% (Dollars)	All Other: Homestead Up to $4,000 25% (Dollars)	All Other: Over $4,000 and Non-Homestead 40% (Dollars)	Machinery Permanently Attached to Real Estate 33⅓% (Dollars)	Total Assessed Value or Value Equalized by the Board of Review (Dollars)	Final Equalized Value (Dollars)
			Birchwood Terrace (Part of Govt. Lot 4 Sec 8 Twp 26 N 26 W cont)																			
1	Frank J. Vlcek			1					81													
2	" "			2																		
3	" "			3																		
4	" "			4																		
5	Louis C. & Anna C. Vlcek			5																		
6	" "			6																		
7	" "			7																		
8	" "			8																		
9	" "			9																		
10	" "			10																		
11	" "			11																		
12	" "			12																		
13	" "			13																		
14	" "			14																		
15	Leslie & Florence Plunkert			15																		
16	" "			16																		
17	" "			17																		
18	Herman R. & Henrietta B. Nordby			18																		
19	" " "			19																		
20																						

No.	Sold for Taxes	Valuations by School Districts as Equalized by Department of Taxation: District No. ..... Rate ..... Mills	District No. ..... Rate ..... Mills	District No. ..... Rate ..... Mills	District No. ..... Rate ..... Mills	District No. ..... Rate ..... Mills	District No. ..... Rate ..... Mills	Tax including State Homestead ..... Mills	State Tax on Non-Homestead ..... Mills	Special Taxes	Total Taxes	Paid	When Paid	Number of Receipt	March Settlement 1952	June Settlement 1952	Penalty	November Settlement 1952	Penalty	Collections to First Monday in January 1953	Penalty	Delinquent on First Monday in January 1953	Total Delinquent Tax and Penalty	Remarks
		Dollars	Dollars	Dollars	Dollars	Dollars	Dollars	$ cts.	$ cts.	$ cts.	$ cts.		Month Day Year		$ cts.	$ cts.	$ cts.	$ cts.	$ cts.	$ cts.	$ cts.	$ cts.	$ cts.	
1			10					240	02		242	Balance Paid	APR 17 1952			121		121						
2			10					240	02		242	Balance Paid	APR 17 1952	9473		121		121						
3			10					240	02		242	Balance Paid	APR 17 1952	9469		121		121						
4			10					240	02		242	Balance Paid	APR 17 1952			121		121						
5	SOLD FOR TAXES		10					240	02		242											242		
6	SOLD FOR TAXES		10					240	02		242											242		
7	SOLD FOR TAXES		10					240	02		242											242		
8	SOLD FOR TAXES		10					240	02		242											242		
9	SOLD FOR TAXES		10					240	02		242											242		
10	SOLD FOR TAXES		10					240	02		242											242		
11	SOLD FOR TAXES		10					240	02		242											242		
12	SOLD FOR TAXES		10					240	02		242											242		
13	SOLD FOR TAXES		10					240	02		242											242		
14	SOLD FOR TAXES		10					240	02		242											242		
15			10					240	02		242	PAID IN FULL	MAY 31 1952			242								
16			10					240	02		242	PAID IN FULL	MAY 31 1952	9880		242								
17			10					240	02		242	PAID IN FULL	MAY 31 1952			242								
18			74					1774	20		1794	PAID IN FULL	MAY 31 1952	10511		1794								
19			10					240	02		242	PAID IN FULL	MAY 31 1952			242								
20																								
			254					6094	56		6150					3340		1454				2420		

Form 5C HILLSON-DUTTS COMPANY, MINNEAPOLIS

Assessment Roll and Tax List of Real Property in the Town of Thunder Lake, Cass County, Minnesota, for Taxes for the Year 1951.

No.	In whose name assessed	To whom transferred	Subdivision (Description of Property)	Sec. or Lot	Town or Block	Rng.	Number of Acres of Land (Acres)	(100ths)	No. School District	Indicate Homestead Tax or No	Indicate Agricultural Tax or No	Land Exclusive of Structures and Improvements (True and Full Valuations)	Buildings and Other Structures	Machinery Permanently Attached to Real Estate	Total True and Full Value	Rural: Homestead Up to $4,000 20%	Rural: Over $4,000 and Non-Homestead 33⅓%	All Other: Homestead Up to $4,000 25%	All Other: Over $4,000 and Non-Homestead 40%	Machinery Permanently Attached to Real Estate 33⅓%	Total Assessed Value	Total Assessed Value Equalized by the Board of Review	Final Equalized Value
			Richmond Terrace (Part of Lot 4 Sec. 34 Lot 26 16.66 ac)									Dollars	Dollars	Dollars	Dollars	Dollars	Dollars	Dollars	Dollars	Dollars	Dollars	Dollars	Dollars
1	Harlan K. + Mary Louise Nygaard			20	1				51 Town	No													
2	" " "			21						"													
3	" " "			22						"													
4	Edwin P. Grant, Delbert W. + Chas. W. Waterhouse			23						Yes													
5	" "			24						"													
6	Delbert Waterhouse			25						"													
7	~~Edwin P. Waterhouse~~			26						"													
8	Frank T. Hanks			1	2					No													
9	" "			2						"													
10	" "			3						"													
11																							
12																							
13																							
14																							
15																							
16																							
17																							
18																							
19																							
20																							

No.	Sold for Taxes	Validations by School Districts as Equalized by Department of Taxation: District No. / Rate ... Mills	District No. / Rate ... Mills	District No. / Rate ... Mills	District No. / Rate ... Mills	District No. / Rate ... Mills	District No. / Rate ... Mills	Tax including State Homestead ... Mills	State Tax on Non-Homestead ... Mills	Special Taxes	Total Taxes	Paid	When Paid (Month Day Year)	Number of Receipt	March Settlement 1952	June Settlement 1952	Penalty	November Settlement 1952	Penalty	Collections to First Monday in January 1953	Penalty	Delinquent on First Monday in January 1953	Total Delinquent Tax and Penalty	Remarks
		Dollars	Dollars	Dollars	Dollars	Dollars	Dollars	$ cts.	$ cts.	$ cts.	$ cts.				$ cts.	$ cts.	$ cts.	$ cts.	$ cts.	$ cts.	$ cts.	$ cts.	$ cts.	
1				167				4004	46		4050	1 PAID IN FULL	MAY 31 1952			4050								
2				10				240	02		242	2 PAID IN FULL	MAY 31 1952	1570		242								
3				10				240	02		242	3 PAID IN FULL	MAY 31 1952			242								
4	SOLD FOR TAXES			6				144			144	4										144		
5	SOLD FOR TAXES			6				144			144	5										144		
6	SOLD FOR TAXES			6				144			144	6 PAID IN FULL	DEC 1 1952							144	23			
7	SOLD FOR TAXES			6				144			144	7 PAID IN FULL	DEC 1 1952	1570						144				
8				10				240	02		242	8 Second Half Paid	AUG 18 1952 / APR 17 1953	4473		121		137						
9				10				240	02		242	9 Second Half Paid	AUG 18 1952 / APR 17 1953	4687		121		137						
10				10				240	02		242	10 Second Half Paid	AUG 18 1952 / APR 17 1953			121		137						
11												11												
12												12												
13												13												
14												14												
15												15												
16												16												
17												17												
18												18												
19												19												
20												20												
				8 947 / 24				5780	56		5836					4897		363		288		288		

Form 5C

Assessment Roll and Tax List of Real Property in the Town of Thunder Lake, Cass County, Minnesota, for Taxes for the Year 1951.

	In whose name assessed	To whom transferred	Description of property: Subdivision	Sec. or Lot	Town or Block	Rng.	Number of Acres of Land (Acres / 100ths)	No. School District	Indicate Homestead Tax by Yes or No	Indicate Agricultural Tax by Yes or No	True and Full Valuations: Land Exclusive of Structures and Improvements (Dollars)	Buildings and Other Structures (Dollars)	Machinery Permanently Attached to Real Estate (Dollars)	Total True and Full Value (Dollars)	Assessed Valuations: Rural: Homestead Up to $4,000 20% (Dollars)	Rural: Over $4,000 and Non-Homestead 33⅓% (Dollars)	All Other: Homestead Up to $4,000 25% (Dollars)	All Other: Over $4,000 and Non-Homestead 40% (Dollars)	All Other: Machinery Permanently Attached to Real Estate 33⅓% (Dollars)	Total Assessed Value (Dollars)	Total Amount Value as Equalized by the Board of Review (Dollars)	Final Equalized Value (Dollars)
	~~Shiff & Myrtle V. Shuster~~		(Bay of Lot Sec. 16 Lot 26 5.75 ac)																			
1	~~H. Bayer & Ardelle C. Cline~~			1	1			21	No													
2	"	"		2																		
3																						
4	~~H. Bayer & Ardelle C. Cline~~			1	2				No													
5	"	"		2																		
6	"	"		3																		
7	"	"		4																		
8	"	"		5																		
9	"	"		6																		
10	"	"		7																		
11	"	"		8																		
12																						
13	~~Shiff & Myrtle V. Shuster~~			1	3				No													
14	"	"		2																		
15	~~Rudolph L. & Mae I. Sterling~~			3																		
16	~~H. Bayer & Ardelle C. Cline~~			4																		
17	"			5																		
18	~~Vernon L. & Dorothy Marie Bradley~~	Walter & Cressie Kolliath		6																		
19																						
20																						

Cass County, Minnesota, for Taxes for the Year 1951.

	Sold for Taxes	Validations by School Districts as Equalized by Department of Taxation: Rate No. 73 / Rate 71.10 Mills	District No. ..... Rate ..... Mills	District No. ..... Rate ..... Mills	District No. ..... Rate ..... Mills	District No. ..... Rate ..... Mills	District No. ..... Rate ..... Mills	Tax including State Homestead ..... Mills	State Tax on Non-Homestead 19 Mills	Special Taxes	Total Taxes	Paid	When Paid (Month Day Year)	Number of Receipt	March Settlement 1952	June Settlement 1952	Penalty	November Settlement 1952	Penalty	Collections to First Monday in January 1953	Penalty	Delinquent on First Monday in January 1953	Penalty	Total Delinquent Tax and Penalty	Remarks
1		10						214	02		216	1 PAID IN FULL	MAY 31 1952	11512		216									
2		10						214	02		216	2 PAID IN FULL	MAY 31 1952			216									
3												3													
4		10						214	02		216	4 2nd Half Paid / 1st Half Paid	OCT 31 1952 / MAY 31 1952			108		108							
5		10						214	02		216	5 2nd Half Paid / 1st Half Paid	OCT 31 1952 / MAY 31 1952			108		108							
6		10						214	02		216	6 2nd Half Paid / 1st Half Paid	OCT 31 1952 / MAY 31 1952			108		108							
7		10						214	02		216	7 2nd Half Paid / 1st Half Paid	OCT 31 1952 / MAY 31 1952	9865 / 15112		108		108							
8		10						214	02		216	8 2nd Half Paid / 1st Half Paid	OCT 31 1952 / MAY 31 1952			108		108							
9		10						214	02		216	9 2nd Half Paid / 1st Half Paid	OCT 31 1952 / MAY 31 1952			108		108							
10		10						214	02		216	10 2nd Half Paid / 1st Half Paid	OCT 31 1952 / MAY 31 1952			108		108							
11		10						214	02		216	11 2nd Half Paid / 1st Half Paid	OCT 31 1952 / MAY 31 1952			108		108							
12												12													
13		10						214	02		216	13 PAID IN FULL	MAY 31 1952	11512		216									
14		10						214	02		216	14 PAID IN FULL	MAY 31 1952			216									
15		10						214	02		216	15 PAID IN FULL	MAY 31 1952	11513		216									
16		10						214	02		216	16 2nd Half Paid / 1st Half Paid	OCT 31 1952 / MAY 31 1952	15112 / 9865		108		108							
17		10						214	02		216	17 2nd Half Paid / 1st Half Paid	OCT 31 1952 / MAY 31 1952			108		108							
18		4						86	—		86	18 PAID IN FULL	MAY 31 1952	8430		86									
19												19													
20												20													
		154						3296	30		3326					2246		1080							

Assessment Roll and Tax List of Real Property in the Town of Thunder Lake, Cass County, Minnesota, for Taxes for the Year 1951.

Form 5C (Rules 24-70 Inclusive, Minnesota)

	IN WHOSE NAME ASSESSED	TO WHOM TRANSFERRED	DESCRIPTION OF PROPERTY: SUBDIVISION	Sec. or Lot	Town or Block	Rng.	Number of Acres of Land (Acres / 100ths)	No. School District	Indicate Homestead Tax as Yes or No	Indicate Homestead Tax as Yes or No	TRUE AND FULL VALUATIONS: LAND Exclusive of Structures and Improvements	BUILDINGS and Other Structures	MACHINERY Permanently Attached to Real Estate	TOTAL True and Full Value	ASSESSED VALUATIONS: RURAL: Homestead Up to $4,000 20%	RURAL: Over $4,000 and Non-Homestead 33⅓%	ALL OTHER: Homestead Up to $4,000 25%	ALL OTHER: Over $4,000 and Non-Homestead 40%	MACHINERY Permanently Attached to Real Estate 33⅓%	TOTAL ASSESSED VALUE	Total Assessed Value as Equalized by the Board of Review	FINAL EQUALIZED VALUE
							Dollars				Dollars	Dollars	Dollars	Dollars	Dollars	Dollars	Dollars	Dollars	Dollars	Dollars	Dollars	Dollars
	Emma O. & Stella E. Rosendahl		Part of Lot 3 Sec 9-140-26																			
	~~Geo. Dunnum - Other Parish, Vernon St. Clair, Ray Bradley, Ray Dudenhoeffer~~																					
2	Carl E. & Gladys V. Hellquist																					
3	Geo. Parrish et al																					
4	" "																					
5	" "																					
6	John Kuhn																					
7	Vernon & Ethel Sinclair																					
8	Ray & Borghild Woxlery																					
9	Roy & Emily Henderson																					
10	Melvin & Beverly M. Parrish																					
11	George & Sunday Parrish																					
12	Albert & Ora Parrish																					
13																						
14																						
15																						
16																						
17																						
18																						
19																						
20																						

See Other Lines Page 13

5, 10, & 14

	SOLD FOR TAXES	VALIDATIONS BY SCHOOL DISTRICTS AS EQUALIZED BY DEPARTMENT OF TAXATION: District A No. 2 Rate 24.93 Dollars	District No. Rate ..... Mills Dollars	District No. 21 Rate 23.97 Dollars	District No. Rate ..... Mills Dollars	District No. Rate ..... Mills Dollars	District No. Rate ..... Mills Dollars	Tax including State Homestead ..... Mills $ cts.	State Tax on Non-Homestead 2.79 ..... Mills $ cts.	SPECIAL TAXES $ cts.	TOTAL TAXES $ cts.	PAID	WHEN PAID Month Day Year	Number of Receipt	March Settlement 1952 $ cts.	June Settlement 1952 $ cts.	Penalty $ cts.	November Settlement 1952 $ cts.	Penalty $ cts.	Collections to First Monday in January 1953 $ cts.	Penalty $ cts.	Delinquent on First Monday in January 1953 $ cts.	Total Delinquent Tax and Penalty $ cts.	REMARKS
1																								
2																								
3																								
4																								
5																								
6																								
7																								
8	Grand totals		a #91		7372.02																			
9			7a		2411.18																			
10		State							9764		9880 84													
11																								
12																								
13																								
14																								
15																								
16																								
17																								
18																								
19																								
20																								