Form 1

DIRECTIONS TO ASSESSOR

OFFICE OF COUNTY AUDITOR.

....County, ...1949.

....Assessor of the..

According to the requirements of law, I herewith deliver to you the Assessment Books for the said ....of..for the year 1949, containing a list of all Real Estate that has become subject to taxation since the Assessment of May 1, 1948, so far as the same have come to my knowledge from any source, and I hereby direct you to assess all Personal Property, and to make such change in Real Estate as are required in the odd-numbered year, and make return thereof to me as required by the law prescribing your duties hereto annexed.

A form of the return to be signed by you is appended in this book.

....*County Auditor.*

Extracts from Laws Relating to the Listing of Personal Property.

(Section Numbers Refer to Minnesota Statutes 1945)

Sec. 272.01. PROPERTY SUBJECT TO TAXATION. All real and personal property in this state, and all personal property of persons residing therein, * * * is taxable, except such as is by law exempt from taxation.

WHEN LISTED AND ASSESSED

Sec. 273.01 * * * Personal Property shall be listed and assessed annually with reference to its value on May 1, and if acquired on that day, shall be listed by or for the persons acquiring it.

Sec. 273.22. By whom listed. Personal Property shall be listed in the manner following:

1. Every person of full age and sound mind, being a resident of this state, shall list all of his *** personal property.

2. He shall also list separately, and in the name of his principal, all moneys and other personal property invested, loaned, or otherwise controlled by him as agent or attorney, ***.

3. The property of a minor, child or insane person shall be listed by his guardian, or by the person having such property in charge.

4. The property of a person for whose benefit it is held in trust, by the trustee; of the estate of a deceased person, by the executor or administrator.

5. The property of a corporation whose assets are in the hands of a receiver, by such receiver.

6. The property of a body politic or corporate, by the proper agent or officer thereof.

7. The property of a firm or company, by a partner or agent thereof.

8. The property of manufacturers and others in the hands of an agent, by such agent in the name of his principal, as merchandise.

Sec. 273.26. Where listed. Except as otherwise in this chapter provided, personal property shall be listed and assessed in the county, town, or district where owner, agent or trustee resides.

Sec. 273.27. Certain personal property; where listed. All household goods and furniture, including clocks, musical instruments, sewing machines, wearing apparel of members of the family, and all personal property used by the owner for personal and domestic purposes, or for the furnishing or equipment of the family residence, shall be listed and assessed in the district where the same is usually kept.

Sec. 273.29. Merchants and manufacturers. The personal property pertaining to the business of a merchant or of a manufacturer shall be listed in the town or district where his business is carried on ***.

Sec. 273.30. Farm property of non-resident. When the owner of livestock or other personal property connected with a farm does not reside thereon, the same shall be listed and assessed in the town or district, where the farm is situated. If the farm is situated in several towns or districts, it shall be listed and assessed in the town or district in which the principal place of business of such farm is located.

Sec. 273.32. Elevators, etc., on railroad. All elevators and warehouses, with the machinery and fixtures therein, situated upon the land of any railroad company which are not in good faith owned, operated and exclusively controlled by such company, shall be listed and assessed as personal property in the town or district where situated.

Sec. 273.33. Pipeline companies. Personal property of *** pipeline companies engaged in the business of transporting natural gas, gasoline, or other petroleum products *** shall be listed and assessed in the county, town, or district where the same is usually kept.

Sec. 273.36. Personal property of electric light and power companies in cities and villages. Personal property of electric light and power companies having a fixed situs in any city, village, or borough in this state shall be listed and assessed where situated ***.

Sec. 273.37. Personal property of electric light and power companies outside of cities and villages. Personal property, other than personal property lying inside of the corporate limits of any city of the first class, of electric light and power companies, and other individuals and partnerships supplying electric power, having a fixed situs outside of the corporate limits of villages, cities, and boroughs, shall be listed with and assessed by the commissioner of taxation in the county where situated.

Sec. 273.23. Merchants; Consignees. Every merchant required to list his property shall state also the value of his property pertaining to his business as a merchant. No consignee shall be required to list for taxation any property the product of this state, nor the value of any property consigned to him from any other place for the sole purpose of being stored or forwarded, if he has no interest in such property, and derives no profit from its sale.

Sec. 273.24. Manufacturers. Every manufacturer required to list his property shall state also the value of all articles purchased, received, or otherwise held for the purpose of being used, in whole or in part, in any process of manufacturing, combining, rectifying or refining. Every manufacturer and person owning a manufacturing establishment of any kind shall list, as part of his manufacturer's stock, the value of all engines, machinery, tools, and implements used or designed to be used in any such process, except such fixtures as have been considered real property.

Sec. 273.44. Estates of decedents. The personal property of the estate of a deceased person shall be listed and assessed at the place of listing at the time of his death.

Sec. 273.45. Persons under Guardianship. The personal property of a minor under guardianship shall be listed and assessed where the guardian resides and of every other person under guardianship, where the ward resides.

Sec. 273.46. Assignees and receivers. Personal property in the hands of an assignee or receiver shall be listed and assessed at the place of listing before his appointment.

Sec. 273.47. Property moved between May and July. The owner of personal property removing from one county, town, or district to another between May 1 and July 1, shall be assessed in either in which he is first called upon by the assessor. A person moving into this state from another state between said dates shall list the property owned by him on May 1 of such year in the county, town, or district in which he resides, unless he shall make it appear to the assessor that he is held for tax of the current year on the property in another state.

Sec. 273.48. Where listed in case of doubt. In case of doubt as to the proper place of listing personal property or where it cannot be listed as in this chapter provided, if between places in the same county, the place for listing and assessing shall be determined by the county board of equalization; and if between different counties, or places in different counties, by the Commissioner of Taxation***.

Sec. 273.25. Lists to be verified. Every person required to list property for taxation shall make out and deliver to the assessor, upon blanks furnished by him, a verified statement of all personal property owned by him on May 1 of the current year. He shall also make separate statements in like manner of all personal property in his possession or under his control which *** he is required to list for taxation as agent or attorney, guardian, parent, trustee, executor, administrator, receiver, accounting officer, partner, factor, or in any other capacity ***.

Sec. 273.65. Examination under oath. Whenever the assessor shall be of the opinion that the person listing property for himself, or for any other person, company, or corporation, has not made a full, fair, and complete list thereof, he may examine such person under oath in regard to the amount of the property he is required to list; and, if such person shall refuse to make full discovery under oath, the assessor may list the property of such person or his principal according to his best judgment and information.

Sec. 273.68. Failure to obtain list. In case of failure to obtain a statement of personal property, the assessor shall ascertain the amount of value of such property, and assess the same at such amount as he believes to be the true value thereof. When requested, he shall sign and deliver to the person assessed a copy of the statement showing the valuation of the property so listed.

Sec. 273.20. Assessor may enter dwellings, etc. Any officer authorized by law to assess property for taxation may, when necessary to the proper performance of his duties, enter any dwelling house, building, or structure, and view the same and the property therein.

Sec. 620.05. False statement regarding taxes. Every person who, in making any statement, oral or written, which is required or authorized by law to be made as a basis of imposing or reducing any tax or assessment, who shall wilfully make any statement as to any material matter which he knows to be false, shall be guilty of a gross misdemeanor.

Sec. 273.13. Classification of property—Subdivision 1. How classified. All real and personal property subject to a general property tax and not subject to any gross earnings or other lieu tax is hereby classified for purposes of taxation as provided by this section.

Subdivision 2. Class 1. Iron ore whether mined or unmined shall constitute Class one and shall be valued and assessed at fifty (50) per cent of its true and full value. If unmined, it shall be assessed with and as a part of the real estate in which it is located, but at the rate aforesaid. Iron ore which either (a) is mined by underground methods and placed in stockpiles subsequent to August 1 of a calendar year and prior to the next succeeding May 1, and which contains phosphorus in excess of .180 per cent, dried analysis, or which is classified by the iron ore trade as silicious, Manganiferous, Mesabi Bessemer, or Mesabi non-Bessemer ore, or (b) is mined by open pit methods, and in accordance with good engineering and metallurgical practice, requires concentration other than crushing or screening or both to make it suitable for commercial blast furnace use, and which is so concentrated and placed in stockpile subsequent to August 1 of a calendar year and prior to the next succeeding May 1 for two taxable years after being mined only, shall be listed and assessed in the taxing district where mined at the same amount per ton as it would be assessed if still unmined, and thereafter such ore in stockpiles shall be valued and assessed as mined iron ore, as otherwise provided by law. The real estate in which iron ore is located, other than the ore, shall be classified and assessed in accordance with the provisions of classes three, three "b," and four, as the case may be. In assessing any tract or lot of real estate in which iron ore is known to exist the assessable value of the ore exclusive of the land in which it is located, and the assessable value of the land exclusive of the ore shall be determined and set down separately and the aggregate of the two shall be assessed against the tract or lot.

Class 1a. All direct products of the blast and open hearth furnaces that are utilized in the form produced and are not further processed, shall constitute class 1a and shall be valued and assessed at 15 per cent of the full and true value thereof.

Subdivision 3. Class 2. All household goods and furniture, including clocks, musical instruments, sewing machines, wearing apparel of members of the family and all personal property actually used by the owner for personal and domestic purposes, or for the furnishing or equipment of the family residence, shall constitute class two and shall be valued and assessed at 25 per cent of the full and true value thereof.

Subdivision 4. Class 3. All agricultural products, except as provided by class three "a" and class three "d," stocks of merchandise of all sorts together with the furniture and fixtures used therewith, manufacturers' materials and manufactured articles, all tools, implements and machinery, whether fixtures or otherwise, except as provided by class three "d" and all real estate, which is rural in character and devoted or adaptable to rural but not necessarily agricultural use, except as provided by classes one and three "b" hereof, shall constitute class three and shall be valued and assessed at 33⅓ per cent of the true and full value thereof.

Subdivision 5. Class 3a. All agricultural products in the hands of the producer shall constitute class three "a" and shall be valued and assessed at 10 per cent of full and true value thereof.

* * *

Subdivision 8. Class 3d. Livestock, poultry, all horses, mules, and asses used exclusively for agricultural purposes, all agricultural tools, implements, and machinery used by the owner in any agricultural pursuit shall constitute class three "d" and shall be valued and assessed at 20 per cent of the full and true value thereof.

Subdivision 9. Class 4. All property not included in the preceding classes shall constitute class four and shall be valued and assessed at forty (40) per cent of the full and true value thereof.

Minnesota Statutes 1945, Section 270.07. The Commissioner of Taxation shall prescribe the form of all blanks and books required under this chapter . . .

Minnesota Statutes 1945, Section 273.03, as amended. The county auditor shall annually provide the necessary assessment books and blanks at the expense of the county, for and to correspond with each assessment district. He shall make out, in the real property assessment book, complete lists of all lands or lots subject to taxation, showing the names of the owners, if to him known; and, if unknown, so stated opposite each tract or lot, the number of acres, and the lots or parts of lots or blocks, included in each description of property.***

The assessors and at least one member of each local board of review shall meet at the office of the county auditor on a day to be fixed by the commissioner of taxation for the purpose of receiving instructions as to their duties under the laws of the state. Each assessor and board of review member attending such meetings shall receive as compensation for such service the sum of $6.00 per day for each day necessarily consumed in attending such meeting, and mileage at the rate of five cents per mile for each mile necessarily traveled in going from his home to and returning from the county-seat, to be computed by the usually traveled route, and paid out of the county treasury upon the warrant of the county auditor.

The forms in this book are prescribed for the 1949 assessment by G. HOWARD SPAETH, Commissioner of Taxation.

Cooley Trail Duck Pass | Oak Park Beaches | Oak Lawn Beach | Birchwood Terrace

INDEX TO SECTIONS

SECTION	PAGE
Sec. 1	
" 2	
" 3	
" 4	
" 5	
" 6	
" 7	
" 8	
" 9	
" 10	
" 11	
" 12	
" 13	
" 14	
" 15	
" 16	
" 17	
" 18	
" 19	
" 20	
" 21	
" 22	
" 23	
" 24	
" 25	
" 26	
" 27	
" 28	
" 29	
" 30	
" 31	
" 32	
" 33	
" 34	
" 35	
" 36	

For Convenience of Auditor in Showing Boundaries of School Districts

Township No. 140 *Range No.* 26 *Mer. P. M.*



Returns Showing Grain Received in or Handled by Elevators, Warehouses and Mills in the ..... of ..... in the County of ..... for the Year Ending May 1, 1949.

NAMES OF OWNERS	ADDRESS	Bushels of Wheat	Bushels of Soy Beans	Bushels of Flax	Total No. of Bushels of Wheat, Soy Beans and Flax	★ Tax of ½ Mill per Bushel Dollars	Cts.	Bushels of Corn	Bushels of Barley	Bushels of Rye	Bushels of Oats	Bushels of Buckwheat	Bushels of all Other Grains	Total No. Bushels Corn, Barley, Rye, Oats, Buckwheat and all Other Grains	Tax of ½ Mill Per Bushel Dollars	Cts.	★ Total Tax Dollars	Cts.	REMARKS

Note ★ Assessors will not fill these Columns

Cooley Trail Duck Farm
Oak Park Beaches
Oak Lawn Beach
Birchwood Terrace

List of Lands in the ..... of ....., County of ....., Minn., for the Year 19....., Which have Become Homesteads or Ceased to be Homesteads

SINCE THE LAST REAL ESTATE ASSESSMENT DATE

Form 734 Miller-Davis Company, Minneapolis, State Form No. 67

LANDS BECOMING HOMESTEADS						
NAME OF OWNER	School District	DESCRIPTION OF PROPERTY		Sec. or Lot	Town or Block	Range	Number of Acres of Land
		SUBDIVISION					

LANDS CEASING TO BE HOMESTEADS							
NAME OF OWNER	School District	DESCRIPTION OF PROPERTY		Sec. or Lot	Town or Block	Range	Number of Acres of Land
		SUBDIVISION					Acres 100ths

NORTHERN MINNESOTA LAKESHORE

CABINS • ACREAGE • TIMBER
CLIFFORD H. THOMAS
REMER, MINNESOTA
☆
"Star of the North"

May 2, 1949

Mr.L.C."Keely" Peterson
Cass County Auditor
Walker, Minnesota.

Attention: Mr.Madigan
County Assessor

Dear Sir:

I wish to have the following described properties included in my homestead exemption:

Govt. Lots 1 & 2, Sec.28, 140-26, Thunder Lake Township
Govt. Lot 2, " 27, 140-26, " " "
less the South 500 ft. x 820 ft. (E.B.Swanson) and less the East 500 ft. x 1320 ft. (S.O.Severson).

If there are any papers to fill out relative to the above, please advise.

Sincerely,

Clifford H. Thomas

Clifford H.Thomas

ok - 1949
JPM

Cooley Trail Dock Pass
Oak Lake Beaches
Oak Lake Beach
Sherwood Acres

List of Lands in the ..... of ....., County of ....., Minn., for the Year 19....., Which have Become Homesteads or Ceased to be Homesteads

SINCE THE LAST REAL ESTATE ASSESSMENT DATE

Form 3½ Miller-Davis Company, Minneapolis, State Form No. 67

LANDS BECOMING HOMESTEADS								LANDS CEASING TO BE HOMESTEADS							
NAME OF OWNER	School District	DESCRIPTION OF PROPERTY		Sec. or Lot	Town or Block	Range	Number of Acres of Land	NAME OF OWNER	School District	DESCRIPTION OF PROPERTY		Sec. or Lot	Town or Block	Range	Number of Acres of Land
		SUBDIVISION					Acres 100ths			SUBDIVISION					Acres 100ths

INCREASE OR DECREASE in Value of Property Heretofore Assessed, by the Erection or Destruction of Buildings or Structures Thereon

Urban Property Assessed at 40 Per Cent of True and Full Value.
(Homesteads up to $4,000 True and Full Value 25 Per Cent.)

Rural Property Assessed at 33⅓ Per Cent of True and Full Value.
(Homesteads up to $4,000 True and Full Value 20 Per Cent.)

FORM 3 MILLER-DAVIS COMPANY, MINNEAPOLIS

NAMES OF PROPERTY OWNERS	DESCRIPTION		Sec. or Lot	Town or Block	Rng.	True and Full Value of Structures worth more than $100 each Dollars	KIND OF STRUCTURES	Assessed Value of Additional Structures Dollars	Reduction of Assessed Value on Account of Loss occasioned by Fire, Flood or otherwise Dollars

Increase or Decrease in Value of Property because of Erection or Destruction of Buildings or Structures in township or village of Thunder Lake

Names of Owners	Description	Sec. or Lot	Town or Block	Range	True and Full Value of Buildings	Kind of Building	Assessed Value of Additional Buildings	Assessed Value of Buildings no longer on prop.
Chas. Hause	7	27	Thunder Lake	14 26		Stable of frame	Light plant	
					18X40			
Burned Down								
	Decrease							

Increase or Decrease in Value of Property because of Erection or Destruction of Buildings or Structures in township or village of Thunder Lake

Names of Owners	Description	Sec. or Lot	Town or Block	Range	True and Full Value of Buildings	Kind of Building	Assessed Value of Additional Buildings	Assessed Value of Buildings no longer on prop.
Carl D Taylor	Oak Park Beaches				$250	new last fall - SPLIT LOG		
	Lot 18 Block 1				12X18	Cabin		

Cooley Trail Dock Pass
Oak Park Beaches
Oak Lawn Beach
Sherwood Acres

INCREASE OR DECREASE in Value of Property Heretofore Assessed, by the Erection or Destruction of Buildings or Structures Thereon

Urban Property Assessed at 40 Per Cent of True and Full Value.
(Homesteads up to $4,000 True and Full Value 25 Per Cent.)

Rural Property Assessed at 33⅓ Per Cent of True and Full Value.
(Homesteads up to $4,000 True and Full Value 20 Per Cent.)

FORM 3

NAMES OF PROPERTY OWNERS	DESCRIPTION	Sec. or Lot	Town or Block	Rng.	True and Full Value of Structures worth more than $100 each (Dollars)	KIND OF STRUCTURES	Amount Value of Additional Structures (Dollars)	Reduction of Assessed Value of Structures Lost or destroyed by Fire, Flood or otherwise (Dollars)

REAL PROPERTY BECOMING SUBJECT TO TAXATION SINCE THE LAST PREVIOUS ASSESSMENT OR OMITTED FROM ASSESSMENT ROLLS THE PREVIOUS YEARS.

Assessment of Taxable Real Property in the_____ of _____, County of _____, Minn., for the Year 1949.

Form 336

NAME OF OWNER	School District	DESCRIPTION OF PROPERTY: SUBDIVISION	Sec. or Lot	Twp. or Block	Rng.	Number of Acres of Land (Acres 100ths)	Indicate Homestead Tax by No.	Indicate Agricultural Tax by No.	BY WHOM VALUED	TRUE AND FULL VALUATIONS: LAND Exclusive of Structures and Improvements (Dollars)	BUILDINGS and Other Structures (Dollars)	MACHINERY Permanently Attached to Real Estate (Dollars)	TOTAL True and Full Value (Dollars)	ASSESSED VALUATIONS: RURAL: Homestead Up to $4,000 20% (Dollars)	RURAL: Over $4,000 and Non-Homestead 33⅓% (Dollars)	ALL OTHER: Homestead Up to $4,000 25% (Dollars)	ALL OTHER: Over $4,000 and Non-Homestead 40% (Dollars)	ALL OTHER: MACHINERY Permanently Attached to Real Estate 33⅓% (Dollars)	TOTAL ASSESSED VALUE (Dollars)	FINAL EQUALIZED VALUE (Dollars)
									State											
									County											
									Local Assessor											
									Total Value as Equalized by: State											
									Total Value as Assessed by: County											
									Local Assessor											

Real Estate Becoming Subject to Taxation Since the 1948 Real Estate Assessment in the township ~~or village~~ of Thunder Lake

Name of Owner	Sch. Dist.	Description	Sec. or Lot	Town or Blk.	Rng.	No. of Acres	Name of Pond or Lake	True and Full Value: Land	Bldg.	Mach.	Total	Total Assessed Value
William Arthur H. Oppenheimer		Lot 4 Sec. 15 Twp. 57 Rge. 16 Ex. of N. 264 ft. of W. 297.7 ft.	27	160	26	5					400	150.00 Homes

(To go on tax list) Thunder Lake Twp.
Richard F. Cecka.
421 - 12th Ave. North
Hopkins,
South 100 ft. of the North
297.7 ft. Govt. lot 4, Sec. 15,
140 - 26

REAL PROPERTY BECOMING SUBJECT TO TAXATION SINCE THE LAST PREVIOUS ASSESSMENT OR OMITTED FROM ASSESSMENT ROLLS THE PREVIOUS YEARS.

Assessment of Taxable Real Property in the _____ of _____, County of _____, Minn., for the Year 1949.

	NAME OF OWNER	School District	DESCRIPTION OF PROPERTY: SUBDIVISION	Sec. or Lot	Twp. or Block	Rng.	Number of Acres of Land: Acres	Number of Acres of Land: Units	Indicate Homestead Yes or No	Indicate Agricultural Yes or No	BY WHOM VALUED	TRUE AND FULL VALUATIONS: LAND Exclusive of Buildings and Improvements Dollars	BUILDINGS and Other Structures Dollars	MACHINERY Permanently Attached to Real Estate Dollars	TOTAL True and Full Value Dollars	ASSESSED VALUATIONS: RURAL: Homestead Up to $4,000 20% Dollars	RURAL: Over $4,000 and Non-Homestead 33⅓% Dollars	ALL OTHER: Homestead Up to $4,000 25% Dollars	ALL OTHER: Over $4,000 and Non-Homestead 40% Dollars	MACHINERY Permanently Attached to Real Estate 33⅓% Dollars	TOTAL ASSESSED VALUE Dollars	FINAL EQUALIZED VALUE Dollars	
1											State												1
											County												
											Local												
											Assessor												
2											State												2
											County												
											Local												
											Assessor												
3											State												3
											County												
											Local												
											Assessor												
4											State												4
											County												
											Local												
											Assessor												
5											State												5
											County												
											Local												
											Assessor												
6											State												6
											County												
											Local												
											Assessor												
7											State												7
											County												
											Local												
											Assessor												
8											State												8
											County												
											Local												
											Assessor												
			Total Value as Equalized by								State												
											County												
											Local												
			Total Value as Assessed by								Assessor												

SUMMARY OF TAX COLLECTION

Original Levy	$ 8647.34	
Additions	$ 11.50	
		$ 8658.84
Abatements		$ 59.06
Cancelled		$ 17.48

COLLECTIONS

March Settlement	$ 1457.58	
June Settlement	$ 4268.34	
November Settlement	$ 1515.15	
January Settlement	$ 49.56	$ 7320.63
		$
Refund	11.93	
Over Collected	$ 1.60	
Under Collected	$ .58	
Delinquent	$ 1,273.91	$ 1,261.67
Total		$

Coolay Trail Dock Pass
Oak Lawn Beach
Birchwood Beach

Assessment of T

Form 79 Write in ink. Remember

	NAME OF OWNER
1	
2	
3	
4	
5	
6	
7	
8	

Treasurer's Office, Cass County, Minnesota

RECEIVED this, the first Monday (being the 2nd *day) of January, A. D. 1950, of* L. C. Peterson, *Auditor of said County, Minnesota, the Tax List of all Taxable Real and Personal Property in the* Town *of* Thunder Lake *in said County for the year A. D. 1949, as specified above and amounting to* _____ *Dollars* 100

Paul D. Jewell By J. M. A.
County Treasurer.

Auditor's Office, Cass County, Minnesota

I, _____ *Auditor of said County, and State of Minnesota, do hereby certify that the following is a correct list of the Taxes levied on the Real and Personal Property in the* _____ *of* _____ *for the year 1949.*

WITNESS my hand and official seal, the _____ *day of* _____ *1950.*

(SEAL) _____
County Auditor.

Jan. 2, 1951

Office of County Treasurer, Cass County, Minnesota

To L. C. Peterson, County Auditor:

Sir:—I herewith return to you the Tax List for the Town *of* Thunder Lake *in said County for the year 1949, heretofore received from you. I certify that I have compared the same with the duplicate receipts in your office, and have written opposite the amount of each tax so receipted the words "First Quarter Paid", "Second Quarter Paid", "Third Quarter Paid" or "Paid in full" as the case may be, and the number of my receipt given in discharge of said tax, and each tract or lot of real property against which the taxes remain unpaid is delinquent for said year.*

Yours respectfully,

Paul D. Jewell By J. M. A.
County Treasurer.

Auditor's Office, Cass County, Minnesota

_____ *194*

I hereby certify that on the first Monday in January 1951, I received of _____ *County Treasurer, the Tax List of the* _____ *of* _____ *in said County for the year 1949; that I have compared the said list with the Statements receipted for by said Treasurer, which are on file in my office, and that each tract or lot of real property therein against which the taxes, or any part thereof, remains unpaid are delinquent for said year.*

(SEAL) _____
County Auditor.

Cooley Trail Dock Pass
Oak Park Beach
Oak Lawn Beach
Basswood Acres

Assessment of

Form 35 Revised Statutes, Chapter

NAME OF OWNER

TABULAR SCHEDULE OF VALUATIONS,

LEVIED IN THE Town OF Thunder Lake

	School District No.	VALUATION BY SCHOOL DISTRICTS: Agricultural Lands	Non-Agricultural Lands	Personal Property	Total Value of all Property except Money and Credits	RATE OF STATE TAXES: Total Rate of State Tax	RATE OF COUNTY TAXES: Rev.	R. & B.	Welfare	Bonds and Int.			Total Rate of County Tax	RATE OF TOWN TAXES: Rev.	R. & B.	Drag Tax	State Loan	F.r.c.				Total Rate of Town Tax	RATE OF SCHOOL TAXES: Local 1 Mill	Special	State Loan	Deficiency	Tuition	Transportation	C.O.	B.&S.
		Dollars	Dollars	Dollars	Dollars	Mills	Mills	Mills	Mills	Mills	Mills	Mills	Mills	Mills	Mills	Mills	Mills	Mills	Mills	Mills	Mills	Mills	1 Mill	Mills	Mills	Mills	Mills	Mills	Mills	Mills
1	Unv	24073	8415	5778	38266	H. 4.11	2.67	8.9	44.9	17.8			103.3	9.1	11.8	1.		7.8				29.7	1.	15.		43.	25.	10.	8.
																							1.	30.		43.	25.	10.	8.
2						N. H. 4.58																								
						8.69																								
3																														
4	Assessed Value Homestead	Rural 6426	All Other	Personal Property	Total 6426																									
5	Non-Homestead	26062		5778	31840																									
	Total	32488		5778	38266																									
6																														
7																														
8																														

RATES AND TAXES

COUNTY OF CASS, STATE OF MINNESOTA

SCHOOL TAXES: Total Rate of Sch'l Tax	Total Rate of all Taxes	TAXES LEVIED: LOCAL 1 MILL AND SPECIAL SCHOOL TAXES BY DISTRICTS: Local 1 Mill	Special	State Loan	Def.	Transp.	C.O.	B.&S.	Total School Taxes	ALL OTHER TAXES: FUNDS	Rate	Amounts
Mills	Mills	Mills	Mills	Mills	Mills	Mills	Mills	Mills				
79.5	216.61	2407	36110		103514	6018	24073	19258	191380	State—Non-Homestead,		14532
94.5	231.61	1419	42577		61030	3548	14193	11354	134121	State—Homestead,		15765
										County Revenue,		102170
										County Road and Bridge,		34057
										County Welfare,		190947
										Bonds and Interest		68113
		3826	78687		164544	9566	38266	30612	325501			
										Town Revenue,		34822
										Town Road and Bridge,		45154
										Town Drag,		3826
										Town State Loan,		29847
										School Local 1 Mill,		3826
										School Special,		78687
										School State Loan,		164544
										Deficiency		
										Tuition		9566
										Transportation		38266
										C.O.		30612
										B.&S.		

Total Taxes Real Estate 7282.66

Pers. Prop. 1364.68

Total 8647.34

Total Levy $8647.34

Total Number of Acres $287.18

State of Minnesota, } ss.
COUNTY OF CASS

I, L. E. Peterson, Auditor of said County and State aforesaid, do hereby certify that the foregoing is a true and correct Schedule, showing the valuation of all the taxable property, in the City of Thunder Lake in said County, the several rates of Taxation and Totals of the several Tax Funds levied thereon for the year A. D. 1917.

Witness my hand and official seal, this 13 day of Dec A. D. 1917

L. E. Peterson County Auditor

SEAL

Cooley Trail Duck Pass
Oak Park Beaches
Oak Lawn Beach
Birchwood Avenue

Assessment of

Form 315 Write this number on Warrants

NAME OF OWNER

COLLECTIONS OF TAXES OF 194 , OF Thunder Lake , CASS COUNTY, MINNESOTA

	FUNDS	MARCH SETTLEMENT 19 54	JUNE SETTLEMENT 19 54	NOV. SETTLEMENT 19 54	Amount Collected from Nov. 19 53 to First Monday in Jan. 19 54	REDUCTIONS	Total Reductions and Collected	BALANCE UNCOLLECTED	ADDITIONS	Total Uncollected to First Monday in January, 19
	State —Non-Homestead,	2837	70 60	2388	98					
	State —Homestead,	2631	78 32	2753	90					
	County Revenue,	170 90	508 98	17885	586					
	County Road and Bridge,	5247	164 59	5462	175					
	County Welfare,	31740	950 87	33424	1096					
	County Bond and Interest,	11243	339 19	11923	390					
1	Town Revenue,	5825	173 40	6098	200					
	Town Road and Bridge,	7553	224 85	7904	257					
	Town Drag,	640	19 06	670	22					
	Town State Loan,									
2	FIRE	4443	148 63	5225	171					
3	School Local 1 Mill,	640	19 06	670	22					
	School Special,	16874	355 96	14078	432					
	School State Loan,									
	Deficiency									
4	Tuition									
	Transportation	1600	47 64	1674	55					
	C.O.	6401	190 56	6698	220					
	B.&J.	5120	152 44	5359	176					
5										
6										
7										
8										
		148758	4268 34	151515	4956					

		LOCAL 1 MILL	SPECIAL	STATE LOAN	TRANSP	DEF.	C.O.	B.&J.	TOTALS
MARCH SETTLEMENT	School District No. 9 Nw	155	2327		388	6670	1551	1240	12331
	7a Nw	485	14547		1212	20854	4850	3880	45328
	Totals	640	16874		1600	27524	6401	5120	57159
JUNE SETTLEMENT	School District No. 9 Nw	1438	21570		3575	61834	14380	11504	114321
	7a Nw	468	14026		1169	20105	4676	3740	44184
	Totals	1906	35596		4764	81939	19056	15244	158505
NOVEMBER SETTLEMENT	School District No. 9 Nw	401	6016		1003	17249	4011	3205	31889
	7a Nw	269	8062		671	11555	2687	2150	25394
	Totals	670	14078		1674	25804	6698	5357	57283
NOVEMBER to JANUARY	School District No. 9 Nw	07	203		17	288	67	54	636
	9 Nw	15	229		38	656	153	122	1213
	Totals	22	432		55	944	220	176	1849
ADDITIONS	School District No.								
	Totals								
REDUCTIONS	School District No.								
	Totals								

Cooley Trail Dock Pass
Oak Park Beaches
Oak Lawn Beach
Sherwood Acres

Assessment Roll and Tax List of Real Property in the Town of Shingobee Lake, Cass County, Minnesota, for Taxes for the Year 1949.

FORM 5CD—MILLER-DAYTON COMPANY, MINNEAPOLIS

	IN WHOSE NAME ASSESSED	TO WHOM TRANSFERRED		DESCRIPTION OF PROPERTY: SUBDIVISION	Sec. or Lot	Town or Block	Rng.	Number of Acres of Land: Acres	100ths	No. School District	Indicate Homestead and Tax or No	Indicate Agricultural Tax or No	TRUE AND FULL VALUATIONS: LAND Exclusive of Structures and Improvements (Dollars)	BUILDINGS and Other Structures (Dollars)	MACHINERY Personally Attached to Real Estate (Dollars)	TOTAL True and Full Value (Dollars)	ASSESSED VALUATIONS: RURAL: Homestead Up to $4,000 20%	RURAL: Over $4,000 and Non-Homestead 33⅓%	ALL OTHER: Homestead Up to $4,000 25%	ALL OTHER: Over $4,000 and Non-Homestead 40%	MACHINERY Personally Attached to Real Estate 33⅓%	TOTAL ASSESSED VALUE (Dollars)	Total Assessed Value as Equalized by the Board of Review (Dollars)	FINAL EQUALIZED VALUE (Dollars)
	State of Minnesota		1	NE¼ of NE¼ Lot 1	1	141	26			Ven														
	State of Minnesota		2	NW¼ of NE¼ Lot 2																				
	State of Minnesota		3	SW¼ of NE¼																				
	State of Minnesota		4	SE¼ of NE¼																				
			5																					
	State of Minnesota		6	NE¼ of NW¼ Lot 3																				
	State of Minnesota		7	NW¼ of NW¼ Lot 4																				
	Arnold B. & Sophie A. Anderson		8	SW¼ of NW¼				40		90														
	" "		9	W½ of SE¼ of NW¼				20		"														
	State of Minnesota		10	E½ of SE¼ of NW¼																				
	Arnold B. & Sophie A. Anderson		11	NE¼ of SW¼				40		"														
	" "		12	NW¼ of SW¼				40		"														
	State of Minnesota		13	SW¼ of SW¼																				
	State of Minnesota		14	SE¼ of SW¼																				
			15																					
	State of Minnesota		16	NE¼ of SE¼																				
	State of Minnesota		17	NW¼ of SE¼																				
	State of Minnesota		18	SW¼ of SE¼																				
	State of Minnesota		19	SE¼ of SE¼																				
			20																					
								140 00																

Cass County, Minnesota, for Taxes for the Year 1949.

	SOLD FOR TAXES	VALUATIONS BY SCHOOL DISTRICTS AS EQUALIZED BY DEPARTMENT OF TAXATION: Consolidated No. 2 Rate 64.75 Mills (Dollars)	District No. ..... Rate ..... Mills (Dollars)	District No. ..... Rate ..... Mills (Dollars)	District No. ..... Rate ..... Mills (Dollars)	District No. ..... Rate ..... Mills (Dollars)	District No. ..... Rate ..... Mills (Dollars)	Tax including State Homestead ..... Mills ($ cts.)	State Tax on Non-Homestead 4.55 Mills ($ cts.)	SPECIAL TAXES ($ cts.)	TOTAL TAXES ($ cts.)	PAID	WHEN PAID Month Day Year	Number of Receipt	March Settlement 1950 ($ cts.)	June Settlement 1950 ($ cts.)	Penalty ($ cts.)	November Settlement 1950 ($ cts.)	Penalty ($ cts.)	Collections to First Monday in January 1951 ($ cts.)	Penalty ($ cts.)	Delinquent on First Monday in January 1951 ($ cts.)	Total Delinquent Tax and Penalty ($ cts.)	REMARKS
1																								
2																								
3																								
4																								
5																								
6																								
7																								
8	SOLD FOR TAXES	185						40 08	14 87		40 92		2nd Half Paid OCT 31 1950	16570		20 46		20 46						
													1st Half Paid MAY 31 1950	9611										
9	SOLD FOR TAXES	47						10 18	22 11		10 40		2nd Half Paid OCT 31 1950	16571		5 20		5 20						
													1st Half Paid MAY 31 1950	9611										
10																								
11	SOLD FOR TAXES	65						14 08	30 19		14 38		2nd Half Paid OCT 31 1950	16570		7 19		7 19						
													1st Half Paid MAY 31 1950	9611										
12	SOLD FOR TAXES	65						14 08	30 19		14 38		2nd Half Paid OCT 31 1950	16570		7 19		7 19						
													1st Half Paid MAY 31 1950	9611										
13																								
14																								
15																								
16																								
17																								
18																								
19																								
20																								
	114	362						78 42	166		80 08					40 04		40 04						

Assessment Roll and Tax List of Real Property in the Lawson of Thunder Lake,

Form 5CD · MILLER-DATE COMPANY, MINNEAPOLIS

	IN WHOSE NAME ASSESSED	TO WHOM TRANSFERRED	DESCRIPTION OF PROPERTY: SUBDIVISION	Sec. or Lot	Town or Block	Rng.	Number of Acres of Land (Acres / 100ths)	No. School District	Indicate Homestead Tax or No	Indicate Agricultural Tax or No	TRUE AND FULL VALUATIONS: LAND Exclusive of Structures and Improvements (Dollars)	BUILDINGS and Other Structures (Dollars)	MACHINERY Permanently Attached to Real Estate (Dollars)	TOTAL True and Full Value (Dollars)	ASSESSED VALUATIONS: RURAL: Homestead Up to $4,000 20% (Dollars)	RURAL: Over $4,000 and Non-Homestead 33⅓% (Dollars)	ALL OTHER: Homestead Up to $4,000 25% (Dollars)	ALL OTHER: Over $4,000 and Non-Homestead 40% (Dollars)	MACHINERY Permanently Attached to Real Estate 33⅓% (Dollars)	TOTAL ASSESSED VALUE (Dollars)	Total Assessed Valuation Equalized by the Board of Review (Dollars)	FINAL EQUALIZED VALUE (Dollars)
1	State of Minnesota		NE¼ of NE¼ Lot 1	2	141	26		Gen														
2	State of Minnesota		NW¼ of NE¼ Lot 2																			
3	State of Minnesota		SW¼ of NE¼																			
4	State of Minnesota		SE¼ of NE¼																			
5	~~James P. Pulkrabek, Oscar E. Pulkrabek~~		330' of Lot 5																			
6	State of Minnesota		NE¼ of NW¼ Lot 3																			
7	Raymond Brandes		W 100' of N 400' of NW¼ of NW¼				1.00															
8	Oscar - James P. Pulkrabek		SW¼ of NW¼ Lot 5				70		No													
9	A. J. - Eleanore Colwin		SE¼ of NW¼ Lot 4				39.93		Yes													
10			Lot 5 less 500' x 660' less 1.38				39.25		Yes													
11	Herbert - Esther Seifert		NE¼ of SW¼ less E 100' of N 400' & less 300' x 100'				37		Yes													
12	Geo. V. - Harriet J. Lehner		NW¼ of SW¼ less 5 ac.				35		No													
13	Fred Wade		SW¼ of SW¼ less E 150' + less S 178' of N 268'				32.46		Yes													
14	Reggie Thordenson		SE¼ of SW¼				40															
15	Frank A. - Ruby L. Demp		E 150' of N 2¾ of NW¼				4.54		No													
16	~~Lawrence A. - Doris Agnes~~		NE¼ of SE¼				40															
17	State of Minnesota		NW¼ of SE¼																			
18	Ella Reader		SW¼ of SE¼				40		Yes													
19			SE¼ of SE¼				40															
20	Dean C. - Emalee G. McClymont		See by Pos along lake				34.93															

Continued on next page

	SOLD FOR TAXES	VALUATIONS BY SCHOOL DISTRICTS AS EQUALIZED BY DEPARTMENT OF TAXATION: District 5449 Rate 64.6 Mills (Dollars)	District 5449 No. / Rate ... Mills (Dollars)	District 5449 No. / Rate 64.6 Mills (Dollars)	District No. / Rate ... Mills (Dollars)	District No. / Rate ... Mills (Dollars)	District No. / Rate ... Mills (Dollars)	Tax including State Homestead ... Mills ($ cts.)	State Tax on Non-Homestead 4.5 Mills ($ cts.)	SPECIAL TAXES ($ cts.)	TOTAL TAXES ($ cts.)	PAID	WHEN PAID (Month Day Year)	Number of Receipt	March Settlement 1950 ($ cts.)	June Settlement 1950 ($ cts.)	Penalty ($ cts.)	November Settlement 1950 ($ cts.)	Penalty ($ cts.)	Collections to First Monday in January 1951 ($ cts.)	Penalty ($ cts.)	Delinquent on First Monday in January 1951 ($ cts.)	Total Delinquent Tax and Penalty ($ cts.)	REMARKS
1																							
2																							
3																							
4																							
5		See Page 10										See Page 10											
6																							
7		See Page 11										See Page 11											
8			30					694	14		708	PAID IN FULL	JAN 16 1950	1690	708								
9		31 40						866			866	PAID IN FULL	MAY 31 1950	9531		866							
10				34 148								Protection tax of lines 9											
				32 107				5906	50		5956	PAID IN FULL	MAY 31 1950	9531		5956							
11		31 38						824			824	PAID IN FULL	MAY 20 1950	8807		824							
12		120						2600	54		2654	PAID IN FULL	NOV 11 1950	7292		2654							
13		31 68						1472			1472	PAID IN FULL	NOV 17 1950	7462		1472							
14		31 89						1928			1928	PAID IN FULL	MAY 20 1950	6416		1928							
15		37						802	16		818										818	9.00	
16		65							30		1438	PAID IN FULL	JAN 20 1950	1019	1438								
17																							
18		31 114						2470			2470	1st Half Pay	JUL 1 1950	11490				1235	60			1235	61.35
19	SOLD FOR TAXES	31 39						844			844	1st Half Pay	JUL 1 1950	11490				422				422	4.67
20																							
		11 388	148																				
		114 220	137					13214	164		199.78				2100	13700		1657				2425	
		610	285					6600															

Assessment Roll and Tax List of Real Property in the Town of Thunder Lake, Cass County, Minnesota, for Taxes for the Year 1949.

Form 3CD Miller-Davis Company, Minneapolis

	IN WHOSE NAME ASSESSED	TO WHOM TRANSFERRED	DESCRIPTION OF PROPERTY: SUBDIVISION	Sec. or Lot	Town or Block	Rng.	Number of Acres of Land (Acres 120ths)	No. School District	Indicate Homestead Tax or No	Indicate Agricultural Tax or No	TRUE AND FULL VALUATIONS: LAND Exclusive of Structures and Improvements (Dollars)	BUILDINGS and Other Structures (Dollars)	MACHINERY Permanently Attached to Real Estate (Dollars)	TOTAL True and Full Value (Dollars)	ASSESSED VALUATIONS: RURAL: Homestead Up to $4,000 20% (Dollars)	RURAL: Over $4,000 and Non-Homestead 33⅓% (Dollars)	ALL OTHER: Homestead Up to $4,000 25% (Dollars)	ALL OTHER: Over $4,000 and Non-Homestead 40% (Dollars)	ALL OTHER: MACHINERY Permanently Attached to Real Estate 33⅓% (Dollars)	TOTAL ASSESSED VALUE (Dollars)	Total Assessed Value as Equalized by the Board of Review (Dollars)	FINAL EQUALIZED VALUE (Dollars)
1	Kenneth + Lowell Anderson		~~N E ¼ of N E ¼~~ Lot 5 Sec 17 T 134 R 34	2	14	26	5															
2	Dietfried + Martha Seifert		~~N W ¼ of N E ¼~~ Lot 2 Sec 17 T 134 R 34				2		Yes													
3			S W ¼ of N E ¼																			
4			S E ¼ of N E ¼																			
5																						
6			N E ¼ of N W ¼																			
7			N W ¼ of N W ¼																			
8			S W ¼ of N W ¼																			
9			S E ¼ of N W ¼																			
10																						
11			N E ¼ of S W ¼																			
12			N W ¼ of S W ¼																			
13			S W ¼ of S W ¼																			
14			S E ¼ of S W ¼																			
15																						
16			N E ¼ of S E ¼																			
17			N W ¼ of S E ¼																			
18			S W ¼ of S E ¼																			
19			S E ¼ of S E ¼																			
20																						
							7															

	SOLD FOR TAXES	VALUATIONS BY SCHOOL DISTRICTS AS EQUALIZED BY DEPARTMENT OF TAXATION: District No. 6 Rate 36 Mills (Dollars)	District No. ..... Rate ..... Mills (Dollars)	District No. ..... Rate ..... Mills (Dollars)	District No. ..... Rate ..... Mills (Dollars)	District No. ..... Rate ..... Mills (Dollars)	District No. ..... Rate ..... Mills (Dollars)	Tax including State Homestead ..... Mills ($ cts.)	State Tax on Non-Homestead 4.5 Mills ($ cts.)	SPECIAL TAXES ($ cts.)	TOTAL TAXES ($ cts.)	PAID	WHEN PAID Month Day Year	Number of Receipt	March Settlement 1939 ($ cts.)	June Settlement 1939 ($ cts.)	Penalty ($ cts.)	November Settlement 1939 ($ cts.)	Penalty ($ cts.)	Collections to First Monday in January 1951 ($ cts.)	Penalty ($ cts.)	Delinquent on First Monday in January 1951 ($ cts.)	Total Delinquent Tax and Penalty ($ cts.)	REMARKS
1																							
2	DN 32							6 94			6 94	PAID IN FULL	MAY 31 1950	9612		6 94							
3																							
4																							
5																							
6																							
7																							
8																							
9																							
10																							
11																							
12																							
13																							
14																							
15																							
16																							
17																							
18																							
19																							
20																							
	H 32 / M 11							6 94			6 94					6 94							

Cooley Trail Dock Pass
Oak Park Resort
Oak Lawn Beach
Birchwood Terrace
Dam

Assessment Roll and Tax List of Real Property in the Town of Thunder Lake, Cass County, Minnesota, for Taxes for the Year 1949.

Form 5CD

	IN WHOM NAME ASSESSED	TO WHOM TRANSFERED	DESCRIPTION OF PROPERTY: SUBDIVISION	Sec. or Lot	Town or Block	Rng.	Number of Acres of Land: Acres	Hdths	No. School District	Indicate Homestead Tax or No	Indicate Equivalent Tax or No	TRUE AND FULL VALUATIONS: LAND Exclusive of Structures and Improvements	BUILDINGS and Other Structures	MACHINERY Permanently Attached to Real Estate	TOTAL True and Full Value	ASSESSED VALUATIONS: RURAL Homestead Up to $4,000 20%	RURAL Over $4,000 and Non-Homestead 33⅓%	ALL OTHER Homestead Up to $4,000 25%	ALL OTHER Over $4,000 and Non-Homestead 40%	MACHINERY Permanently Attached to Real Estate 33⅓%	TOTAL ASSESSED VALUE	Total Assessed Value as Equalized by the Board of Review	FINAL EQUALIZED VALUE
							Acres	Hdths				Dollars	Dollars	Dollars	Dollars	Dollars	Dollars	Dollars	Dollars	Dollars	Dollars	Dollars	Dollars
1	Rolland L. + Jeannie M. Hinger		All of the S½ of Sec 4 lying between the Sec line on the East & a line parallel to & 20 rods West of the West line of said Sec 4 & on the W side of Cooley Lake Beach Road	3	140	26	17	67	Yes	Yes													
2			N W ¼ of N E ¼																				
3	State of Minnesota		S W ¼ of N E ¼																				
4	Meabel Bu Hong John + Connie Helness		S E ¼ of N E ¼ Lot 1				35	25		Yes													
5	Erick Olson, D. K. Nash + J. B. Helgeson		Begin S 150 rd of the East line of Sec 4 Thence West 80 rd to the W line of the E ½ of the E ½ of Sec 4 Cooley Lake Beach Road				33																
6	Myron L. + Nellie Henderson		N E ¼ of N W ¼ Lot 3				32	20															
7	State of Minnesota		S W ¼ of N W ¼ Lot 4																				
8	State of Minnesota		S W ¼ of N W ¼																				
9	State of Minnesota		S E ¼ of N W ¼																				
10																							
11	State of Minnesota		N E ¼ of S W ¼																				
12	State of Minnesota		N W ¼ of S W ¼																				
13	State of Minnesota		S W ¼ of S W ¼																				
14	State of Minnesota		S E ¼ of S W ¼																				
15	Garfield A. + Nellie P. Murphy		N 150' of E 700' of that part of Lot 3 lying between the Sec line & the W side of the Cooley Lake Beach Road & from NE Cor of Lot 3 Cooley Lake Beach Road				2			Yes	No												
16	State of Minnesota		S E ¼ of S E ¼																				
17	State of Minnesota		N W ¼ of S E ¼																				
18	State of Minnesota		S W ¼ of S E ¼																				
19	State of Minnesota		S E ¼ of S E ¼																				
20	State of Minnesota																						
							87	67															

	SOLD FOR TAXES	VALUATIONS BY SCHOOL DISTRICTS AS EQUALIZED BY DEPARTMENT OF TAXATION: District No. 2 Rate 61.2 Mills	District No. ..... Rate ..... Mills	District No. ..... Rate ..... Mills	District No. ..... Rate ..... Mills	District No. ..... Rate ..... Mills	District No. ..... Rate ..... Mills	Tax including State Homestead ..... Mills	State Tax on Non-Homestead 4.5 Mills	SPECIAL TAXES	TOTAL TAXES	PAID	WHEN PAID	Number of Receipt	March Settlement 1950	June Settlement 1950	Penalty	November Settlement 1950	Penalty	Collections to First Monday in January 1951	Penalty	Delinquent on First Monday in January 1951	Total Delinquent Tax and Penalty	REMARKS
		Dollars	Dollars	Dollars	Dollars	Dollars	Dollars	$ cts.	$ cts.	$ cts.	$ cts.		Month Day Year		$ cts.	$ cts.	$ cts.	$ cts.	$ cts.	$ cts.	$ cts.	$ cts.	
1		21 52						11 26			11 26	PAID IN FULL	OCT 21 1950	4514				11 26	39				
2																							
3																							
4	SOLD FOR TAXES	57						12 34	26		12 60	PAID IN FULL	AUG 15 1950	11972				12 60	31				
5		20						4 34	10		4 44	PAID IN FULL	MAY 17 1950	6314		4 44							
6	SOLD FOR TAXES	111						24 04	50		24 54										24 54		
7																							
8																							
9																							
10																							
11																							
12																							
13																							
14																							
15		9 6. 92 35						20 58	16		20 74	PAID IN FULL	MAY 26 1950	6493		20 74							
16																							
17																							
18																							
19																							
20																							
		4 112 114 223 335						72 56	1 02		73 58					35 18		23 86			24 54		

Assessment Roll and Tax List of Real Property in the Town of Thunder Lake, Cass County, Minnesota, for Taxes for the Year 1949.

FORM 5CD—BLUE BUTTE COMPANY, MINNEAPOLIS

	IN WHOSE NAME ASSESSED	TO WHOM TRANSFERRED	DESCRIPTION OF PROPERTY: SUBDIVISION	Sec. or Lot	Town or Block	Rng.	Number of Acres of Land (Acres / 100ths)	Indicate Homestead Yes or No	Indicate Non-resident Yes or No	TRUE AND FULL VALUATIONS: LAND Exclusive of Structures and Improvements (Dollars)	BUILDINGS and Other Structures (Dollars)	MACHINERY Permanently Attached to Real Estate (Dollars)	TOTAL True and Full Value (Dollars)	ASSESSED VALUATIONS: RURAL: Homestead Up to $4,000 20% (Dollars)	RURAL: Over $4,000 and Non-Homestead 33⅓% (Dollars)	ALL OTHER: Homestead Up to $4,000 25% (Dollars)	ALL OTHER: Over $4,000 and Non-Homestead 40% (Dollars)	ALL OTHER: MACHINERY Permanently Attached to Real Estate 33⅓% (Dollars)	TOTAL ASSESSED VALUE (Dollars)	Total Assessed Value as Equalized by the Board of Review (Dollars)	FINAL EQUALIZED VALUE (Dollars)
1	Frank M. Steiner		NE¼ of NE¼ Lot 1	4	14	26	39.12	Yes	No												
2	" "		~~NW¼ of NE¼~~ Lot 2				39.47	"													
3	" "		SW¼ of NE¼				40	"													
4	" "		SE¼ of NE¼				40	"													
5																					
6	" "		~~NE¼ of NW¼~~ Lot 3				39.62	"													
7	Severt Roe		NW¼ of NW¼ Lot 4				39.87	"													
8	State of Minnesota		SW¼ of NW¼																		
9	Frank M. Steiner		SE¼ of NW¼				40	"													
10																					
11	" "		~~NE¼ of SW¼~~ Lot 6				48.35	"													
12	Agnes Cecilia Peterson		NW¼ of SW¼ Lot 5				19.25	Yes	No												
13			SW¼ of SW¼																		
14			SE¼ of SW¼																		
15																					
16	Frank M. Steiner		NE¼ of SE¼				40		No												
17	" "		~~NW¼ of SE¼~~ Lot 7				59	"													
18			SW¼ of SE¼																		
19	" "		~~SE¼ of SE¼~~ Lot 8				34.15	"													
20																					
							478.82														

VALUATIONS BY SCHOOL DISTRICTS AS EQUALIZED BY DEPARTMENT OF TAXATION

	SOLD FOR TAXES	District No. 2 Rate 61.9 Mills (Dollars)	District No. 2 (Dollars)	District No. 2 Rate 64.4 Mills (Dollars)	District No. ..... Rate ..... Mills (Dollars)	District No. ..... Rate ..... Mills (Dollars)	District No. ..... Rate ..... Mills (Dollars)	Tax including State Homestead ..... Mills ($ cts.)	State Tax on Non-Homestead 1.57 Mills ($ cts.)	SPECIAL TAXES ($ cts.)	TOTAL TAXES ($ cts.)	PAID	WHEN PAID Month	Day	Year	Number of Receipt	March Settlement 1950 ($ cts.)	June Settlement 1950 ($ cts.)	Penalty ($ cts.)	November Settlement 1950 ($ cts.)	Penalty ($ cts.)	Corrections to First Monday in January 1951 ($ cts.)	Penalty ($ cts.)	Delinquent on First Monday in January 1951 ($ cts.)	Total Delinquent Tax and Penalty ($ cts.)	REMARKS
1		64						13.86	30	✓	14.16	PAID IN FULL	MAY	31	1950	10419		14.16	✓							
2		64						13.86	30	✓	14.16	PAID IN FULL	MAY	31	1950	10419		14.16	✓							
3		65						14.08	30	✓	14.38	PAID IN FULL	MAY	31	1950	10419		14.38	✓							
4		65						14.08	30	✓	14.38	PAID IN FULL	MAY	31	1950	10419		15.38	✓							Over paid 1.00
5																										
6		64						13.86	30	✓	14.16	PAID IN FULL	MAY	31	1950	10419		14.16	✓							
7		93						20.14	42	✓	20.56	PAID IN FULL	MAY	8	1950	5642		20.56	✓							
8																										
9		65						14.08	30	✓	14.38	PAID IN FULL	MAY	31	1950	10419		14.38	✓							
10																										
11		106						22.96	48	✓	23.44	PAID IN FULL	MAY	31	1950	10419		23.44	✓							
12				21.74 / 21.77				34.98	36	✓	35.34	PAID IN FULL	MAY	22	1950	6525		35.34	✓							
13																										
14																										
15																										
16		65						14.08	30	✓	14.38	PAID IN FULL	MAY	31	1950	10419		14.38	✓							
17		177						38.34	82	✓	39.16	PAID IN FULL	MAY	31	1950	10419		39.16	✓							
18																										
19		80						17.32	36	✓	17.68	PAID IN FULL	MAY	31	1950	10419		17.68	✓							
20																										
	4 / Mtd	902		74 / 77 / 751				196.66 / Na 34.98	154		236.18							236.18								1.00 o.p.

Assessment Roll and Tax List of Real Property in the Town of Shingleu Lake, Cass County, Minnesota, for Taxes for the Year 1949.

Form 5CD—Miller-Davis Company, Minneapolis

	In Whose Name Assessed	To Whom Transferred	Description of Property: Subdivision	Sec. or Lot	Town of Block	Rng.	Number of Acres of Land: Acres	100ths	Indicate Homestead Yes or No	Indicate Agricultural Yes or No	True and Full Valuations: Land Exclusive of Structures and Improvements	Buildings and Other Structures	Machinery Permanently Attached to Real Estate	Total True and Full Value	Assessed Valuations: Rural: Homestead Up to $4,000 20%	Rural: Over $4,000 and Non-Homestead 33⅓%	All Other: Homestead Up to $4,000 25%	All Other: Over $4,000 and Non-Homestead 40%	All Other: Machinery Permanently Attached to Real Estate 33⅓%	Total Assessed Value	Total Assessed Value as Equalized by Board of Review	Final Equalized Value
											Dollars	Dollars	Dollars	Dollars	Dollars	Dollars	Dollars	Dollars	Dollars	Dollars	Dollars	Dollars
1	Harry R. Raschick		NE¼ of NE¼ Lot 1	5	140	36	40	20	Yes	No												
2	State of Minnesota		NW¼ of NE¼ Lot 2																			
3	Frank E. Paley		SW¼ of NE¼				40			Yes												
4	Frank E. + Ellen K. Hanke		SE¼ of NE¼				40			No												
5																						
6			NE¼ of NW¼																			
7			NW¼ of NW¼																			
8	State of Minnesota		SW¼ of NW¼ } Lot 3																			
9			SE¼ of NW¼ } Lot 3																			
10																						
11	State of Minnesota		NE¼ of SW¼																			
12	Carson D. Musick		NW¼ of SW¼ Lot 4				31	50		Yes												
13	" "		SW¼ of SW¼				40															
14	" "		SE¼ of SW¼ Lot 7				47	50														
15																						
16	Frank E. + Ellen K. Hanke		NE¼ of SE¼ Lot 6				9	75		No												
17	Frank E. Paley		NW¼ of SE¼ Lot 5				25	10		Yes												
18			SW¼ of SE¼																			
19			SE¼ of SE¼																			
20																						
							276	05														

Valuations by School Districts as Equalized by Department of Taxation

	Sold for Taxes	District No. 77 Rate 24.64 Mills	District No. ..... Rate ..... Mills	District No. ..... Rate ..... Mills	District No. ..... Rate ..... Mills	District No. ..... Rate ..... Mills	District No. ..... Rate ..... Mills	Tax including State Homestead ..... Mills	State Tax on Non-Homestead 4.5 Mills	Special Taxes	Total Taxes	Paid	When Paid: Month Day Year	Number of Receipt	March Settlement 1950	June Settlement 1950	Penalty	November Settlement 1950	Penalty	Corrections to First Monday in January 1951	Penalty	Delinquent on First Monday in January 1951	Total Delinquent Tax and Penalty	Remarks
		Dollars	Dollars	Dollars	Dollars	Dollars	Dollars	$ cts.	$ cts.	$ cts.	$ cts.				$ cts.	$ cts.	$ cts.	$ cts.	$ cts.	$ cts.	$ cts.	$ cts.	$ cts.	
1	SOLD FOR TAXES	80						17 32	36		17 68											17 68		
2																								
3		21 128						26 64			26 64	PAID IN FULL	MAR 15 1950	3341		26 64								
4		95						20 58	44		21 02	PAID IN FULL	FEB 24 1950	2408	21 02									
5																								
6																								
7																								
8																								
9																								
10																								
11																								
12	SOLD FOR TAXES	21 15						32 4			32 4											32 4		
13	SOLD FOR TAXES	21 39						84 4			84 4											84 4		
14	SOLD FOR TAXES	21 35						75 8			75 8											75 8		
15																								
16		85						97 4	20		97 4	PAID IN FULL	FEB 24 1950	2408	97 4									
17		21 14						30 4			30 4	PAID IN FULL	MAR 15 1950	3341		30 4								
18																								
19																								
20																								
		11 226 114 235 446						96 58	1 00		97 58				30 96	29 68						36 94		

Cooley Trail Dock Page
Lake Park Beaches
Oak Lawn Beach
Birchwood Terrace
Lake

Assessment Roll

Form 5CD · MILLER-DAVIS COMPANY, MINNEAPOLIS

IN WHOSE NAME ASSESSED	TO WHOM TRANSFERRED		
Thora J. Wheeler	625 along		
Hubert Lee	625 along		
Mrs. Hugo Eisenach	1.25 a	1	
Ella Boutte Meske	1.12 a	2	
State of Minnesota	2 6 a	3	
Herbert Strochein	8.10 a	4	
Wilhelmena Bluhm	100 x 50 feet by lots 1	5	
Carl A. Bluhm	Lot 2		
Earl M. Bluhm	Grant	8	
Eleanor E. Bluhm	Grant	9	
Hugh + Nellie Eisenach	51.5 a	10	
Carl Bluhm	Lot 5	11	
Alva + Ellen Elliott		12	
		13	
State of Minnesota (cont. to Carl Bluhm)		14	
Emma A. Meske	625 along Tischer Lake	15	
		16	
Carl A. Bluhm		17	
		18	
Thomas Eisenach	Lot 1	19	68.30
Arthur A. Bluhm	625 along Tischer Lake	20	
Howard C. Bluhm	625 along Tischer Lake		339.84

Tax List of Real Property (100' x 500' of Lot 3 West of Lot 3)

Lake

Sec 6-140-26

DESCRIPTION OF PROPERTY — SEE AND FILL STRICTLY ACCORDING TO INSTRUCTIONS

LAND	BUILDINGS	MACHINERY	ASSESSED VALUATIONS							
			ALL OTHER							
			200 Non-Homestead 5%	Homestead Up to $4,000 25%	Over $4,000 and Non-Homestead 40%	MACHINERY Permanently Attached to Real Estate 33⅓%	TOTAL ASSESSED VALUE	Total Assessed Value as Equalized by the Board of Review	FINAL EQUALIZED VALUE
			Dollars	Dollars	Dollars	Dollars	Dollars	Dollars	Dollars
62.5	62.5	62.5	62.5	62.5	62.5	62.5	62.5		
a	B	C	D	E	3	b	21		
Howard C.	Arthur A.	Grace E. Bluhm	Earl M. Bluhm	Eleanor E. Bluhm	Emma Meske	Palmer J. Ohlf	Thora J. Wheeler		

Part of Lot 2

Part of Lot 2

Part of Lot 3

Tischer LHH

VALUATIONS BY SCHOOL DISTRICTS AS EQUALIZED BY DEPARTMENT OF TAXATION

	SOLD FOR TAXES	District No. 2 Rate 216 Mills	District No. 2 Rate ..... Mills	District No. ..... Rate ..... Mills	District No. ..... Rate ..... Mills	District No. ..... Rate ..... Mills	District No. ..... Rate ..... Mills	Tax Including State Homestead ..... Mills	State Tax on Non-Homestead 9.58 Mills	SPECIAL TAXES	TOTAL TAXES	PAID	WHEN PAID (Month Day Year)	Number of Receipt	March Settlement 1950	June Settlement 1950	Penalty	November Settlement 1950	Penalty	Collections to First Monday in January 1951	Penalty	Delinquent on First Monday in January 1951	Total Delinquent Tax and Penalty	REMARKS
		Dollars	Dollars	Dollars	Dollars	Dollars	Dollars	$ cts.	$ cts.	$ cts.	$ cts.				$ cts.	$ cts.	$ cts.	$ cts.	$ cts.	$ cts.	$ cts.	$ cts.	$ cts.	
1	SOLD FOR TAXES	5						1.08	0.20		1.10	1st Half Paid	OCT 2 1950 MAY 23 1950	12405 2544		50		60						
2	SOLD FOR TAXES	23						4.48	1.0		5.08	PAID IN FULL	APR 8 1950	2088		5.08								
3																								
4		4						86	0.2		.88											88	97	
5		21 18						3.40			3.40	PAID IN FULL	MAY 23 1950	5.40	3.40									
6		21 97						21.02			21.02	2nd Half Paid 1st Half Paid	OCT 2 1950 MAY 24 1950	12403 7660		10.51		10.51						
7		21 36						7.80			7.80	2nd Half Paid 1st Half Paid	OCT 2 1950 MAY 24 1950	12403 7660		3.90		3.90						
8																								
9																								
10	SOLD FOR TAXES	73						15.82	3.41		16.16	2nd Half Paid 1st Half Paid	OCT 2 1950 MAY 23 1950	12405 2544		8.08		8.08						
11		21 34		21 76				7.36			7.36	2nd Half Paid 1st Half Paid	OCT 2 1950 MAY 24 1950	12403 7660		3.68		3.68						
12	SOLD FOR TAXES			21 69				33.58	3.2		33.90											33.90	37.29	
13	SOLD FOR TAXES	21 53						11.48			11.48											11.48	12.63	
14		21 36						7.80			7.80	2nd Half Paid 1st Half Paid	OCT 2 1950 MAY 24 1950	12403 7660		3.90		3.90						
15																								
16																								
17		21 16						3.46			3.46	2nd Half Paid 1st Half Paid	OCT 2 1950 MAY 24 1950	12403 7660		1.73		1.73						
18																								
19		21 62						13.42			13.42											13.42	14.76	
20																								
		H 352 HH 103 457		76 69 145			a	91.91 Nr 33.51	8.0		133.36				2.90	37.38		32.40				59.68		

Cooley Trail Dock Pass | Oak Park Beaches | Oak Lawn Beach | Birchwood Terrace | Dock

Assessment Roll and Tax List of Real Property in the Town of Thunder Lake, Cass County, Minnesota, for Taxes for the Year 1949.

Form 5CD — MILLER-BATE COMPANY, MINNEAPOLIS

In whose name assessed	To whom transferred	Description of property: Subdivision	Sec. or Lot	Town or Block	Range	Number of Acres of Land (Acres)	(100ths)	Sch. School District	Indicate Homestead Tax or No	Indicate Agricultural Tax or No	True and Full Valuations: Land (Exclusive of Structures and Improvements)	Buildings and Other Structures	Machinery Permanently Attached to Real Estate	Total True and Full Value	Assessed Valuations: Rural: Homestead Up to $4,000 20%	Rural: Over $4,000 and Non-Homestead 33⅓%	All Other: Homestead Up to $4,000 25%	All Other: Over $4,000 and Non-Homestead 40%	Machinery Permanently Attached to Real Estate 33⅓%	Total Assessed Value as Determined by the Board of Review	Final Equalized Value
						Acres					Dollars	Dollars	Dollars	Dollars	Dollars	Dollars	Dollars	Dollars	Dollars	Dollars	Dollars
Thos J. Wheeler		625 along Trelipe Lake or Lot H	6	17	26																
Hugo L. Fiss		625 along Trelipe Lake or Lot G	6	17	26																
Mrs. Hugo Eisenach		1 1.05 acre of Lot 2 NE¼ of NW¼	6	140	26	1.05		Jen	No												
Ella Hoette Meske		2 1.11 acre of Lot 2 NW¼ of NE¼				1.11		"													
State of Minnesota		3 2 acre of Lot 2 SW¼ of NE¼																			
Herbert Strockbein		4 8.10 acre of Lot 2 SE¼ of NE¼				8.10		"													
Wilhelmena Bluhm		5 100' x 500' of Lot 2 x ¼ in W for 31 feet wide b + S 4 ch along Trelipe Lake or Lot G				4.50		Jen	Yes												
Carl A. Bluhm		6 Lots 1 & 3 less 51.75 acre NE¼ of NW¼				44.90		"													
" "		7 Lot 2 less 9.11 acre NW¼ of NW¼				32.50		"													
Earl M. Bluhm		8 Front 8 ch of Lots 2 + 3 SW¼ of NW¼																			
Eleanor D. Bluhm		9 Front 8 ch of Lots 2 + 3 SE¼ of NW¼																			
Dwight + Dottie Eisenach		10 51.5 acre of Lots 1 + 3				51.50			No												
Carl Bluhm		11 NE¼ of SW¼ Lot 5 less platted				34.40															
Alva + Ellen Elliott		12 NW¼ of SW¼ Lot 6				9			No												
" "		13 SW¼ of SW¼ Lot 7				39.48			Yes												
State of Minnesota (cont. to Carl Bluhm)		14 SE¼ of SW¼ Lot 8				38		"													
Emma A. Horsch		15 625 along Trelipe Lake																			
		16 NE¼ of SE¼																			
Carl A. Bluhm		17 NW¼ of SE¼ Lot 4				31		"													
		18 SW¼ of SE¼																			
Thomas Gruesch		19 SE¼ of SE¼ Lot 10				41.30		"													
Arthur A. Bluhm		20 625 along Trelipe Lake																			
Howard C. Bluhm		625 along Trelipe Lake				339.84															

Cass County, Minnesota, for Taxes for the Year 1949.

	Sold for Taxes	Valuations by School Districts as Equalized by Department of Taxation: A District No. 2142 Rate 4.58 Mills	B District No. 2142 Rate ..... Mills	C District No. ..... Rate ..... Mills	D District No. ..... Rate ..... Mills	E District No. ..... Rate ..... Mills	F District No. ..... Rate ..... Mills	Tax including State Homestead ..... Mills	State Tax on Non-Homestead 4.58 Mills	Special Taxes	Total Taxes	Paid	When Paid (Month Day Year)	Number of Receipt	March Settlement 1950	June Settlement 1950	Penalty	November Settlement 1950	Penalty	Collections to First Monday in January 1951	Penalty	Delinquent on First Monday in January 1951	Penalty	Total Delinquent Tax and Penalty	Remarks
		Dollars	Dollars	Dollars	Dollars	Dollars	Dollars	$ cts.	$ cts.	$ cts.	$ cts.														
1	SOLD FOR TAXES	5						1.08	0.20		1.10	Delinq. Paid	OCT 2 1950	12463		50		60							
												1st Half Paid	MAY 23 1950	7060											
2	SOLD FOR TAXES	23						4.98	1.0		5.08	PAID IN FULL	APR 8 1950	3088		5.08									
3																									
4		4						.86	.02		.88														
5		24 18						3.90			3.90	PAID IN FULL	JAN 2 3 1950	5174	3.90								88	97	
6		24 97						21.02			21.02	2nd Half Paid	OCT 2 1950	12463		10.51		10.51							
												1st Half Paid	MAY 2 4 1950	7060											
7		24 36						7.80			7.80	2nd Half Paid	OCT 2 1950	12463		3.90		3.90							
												1st Half Paid	MAY 2 4 1950	7060											
8																									
9																									
10	SOLD FOR TAXES	73						15.82	34		16.16	2nd Half Paid	OCT 2 1950	12463		8.08		8.08							
												1st Half Paid	MAY 23 1950	7060											
11		24 34						7.36			7.36	2nd Half Paid	OCT 2 1950	12463		3.68		3.68							
												1st Half Paid	MAY 2 4 1950	7060											
12	SOLD FOR TAXES		24 76					33.58	32		33.90												32.90	33.79	
			24 69																						
13	SOLD FOR TAXES	24 53						11.48			11.48												11.48	12.03	
14		24 36						7.80			7.80	2nd Half Paid	OCT 2 1950	12463		3.90		3.90							
												1st Half Paid	MAY 2 4 1950	7060											
15																									
16																									
17		24 16						3.46			3.46	2nd Half Paid	OCT 2 1950	12463		1.73		1.73							
												1st Half Paid	MAY 2 4 1950	7060											
18																									
19		24 62						13.42			13.42												13.42	14.76	
20																									
		N 350		76			a	11.91	80		13.36				3.90	37.38		32.40					59.68		
		NN 105		69																					
		455		145			Na	33.58																	

Coolley Trail Book Page
Oak Park Beaches
Oak Lawn Beach
Pinewood Terrace
Day

Assessment Roll and Tax List of Real Property in the Town of Shingobee Lake, Cass County, Minnesota, for Taxes for the Year 1949.

FORM 5CD—MILLER-DAYE COMPANY, MINNEAPOLIS

	IN WHOSE NAME ASSESSED	TO WHOM TRANSFERRED	DESCRIPTION OF PROPERTY: SUBDIVISION	Sec. or Lot	Town or Block	Rng.	Number of Acres of Land: Acres	100ths	No. School District	Indicate Homestead Tax or No	Indicate Agricultural Tax or No	TRUE AND FULL VALUATIONS: LAND Exclusive of Structures and Improvements (Dollars)	BUILDINGS and Other Structures (Dollars)	MACHINERY Permanently Attached to Real Estate (Dollars)	TOTAL True and Full Value (Dollars)	ASSESSED VALUATIONS: RURAL: Homestead Up to $4,000 20% (Dollars)	RURAL: Over $4,000 and Non-Homestead 33⅓% (Dollars)	ALL OTHER: Homestead Up to $4,000 25% (Dollars)	ALL OTHER: Over $4,000 and Non-Homestead 40% (Dollars)	MACHINERY Permanently Attached to Real Estate 33⅓% (Dollars)	TOTAL ASSESSED VALUE (Dollars)	Total Assessed Value as Equalized by Board of Review (Dollars)	FINAL EQUALIZED VALUE (Dollars)
		1	NE¼ of NE¼	7	146	26			Pen.														
		2	NW¼ of NE¼																				
	State of Minnesota	3	~~SW¼ of NE¼~~ Lot 3																				
	State of Minnesota	4	SE¼ of NE¼ Lot 2																				
	Wayne L. Rust, Michael D. Collins, & Floyd H. Dieck	5	S½ of Lot 4				19	80		Yes													
	Dewey D. & Lydia A. Martin	6	~~N½ of Lot 4~~				19	80		"													
	Wheeler Lumber Bridge & Supply Co.	7	~~NW¼ of NW¼~~ Lot 5				36	88		"													
	Heller Andrews & Harold Myers	8	~~SW¼ of NW¼~~ Lot 6				36	40		"													
	State of Minnesota	9	SE¼ of NW¼																				
		10																					
	Myers & Andrews	11	NE¼ of SW¼				40			"													
	" "	12	NW¼ of SW¼ Lot 7				35	92		"													
	" "	13	SW¼ of SW¼ Lot 8				35	44		"													
	" "	14	SE¼ of SW¼				40			"													
		15																					
	Heller Andrews & Harold Myers	16	NE¼ of SE¼				40			"													
	" "	17	NW¼ of SE¼				40			"													
	" "	18	SW¼ of SE¼				40			"													
	Harold Myers	19	SE¼ of SE¼				40			"													
		20																					
							1124	24															

Cass County, Minnesota, for Taxes for the Year 1949.

	SOLD FOR TAXES	VALUATIONS BY SCHOOL DISTRICTS AS EQUALIZED BY DEPARTMENT OF TAXATION: Total Net Tax Rate per $1000 Mills	District No. ..... Rate ..... Mills	District No. ..... Rate ..... Mills	District No. ..... Rate ..... Mills	District No. ..... Rate ..... Mills	District No. ..... Rate ..... Mills	District No. ..... Rate ..... Mills	Tax including State Homestead ..... Mills	State Tax on Non-Homestead 1.58 Mills	SPECIAL TAXES	TOTAL TAXES	PAID	WHEN PAID (Month Day Year)	Number of Receipt	March Settlement 1950	June Settlement 1950	Penalty	November Settlement 1950	Penalty	Collections to First Monday in January 1951	Penalty	Delinquent on First Monday in January 1951	Penalty	Total Delinquent Tax and Penalty	REMARKS
		Dollars	Dollars	Dollars	Dollars	Dollars	Dollars	Dollars	$ cts.	$ cts.	$ cts.	$ cts.				$ cts.	$ cts.	$ cts.	$ cts.	$ cts.	$ cts.	$ cts.	$ cts.	$ cts.	$ cts.	
1																										
2																										
3																										
4													2nd Half Paid	OCT 31 1950	18571											
5	SOLD FOR TAXES	230							47 12	106 53		50 88	1st Half Paid	MAY 31 1950	18105		25 44		25 44							
6		159							34 44	72		35 16	PAID IN FULL	MAY 8 1950	5643		35 16									
7		61							13 22	28		13 50	PAID IN FULL	FEB 24 1950	2395	13 50										
													2nd Half Paid	OCT 31 1950	3576											
8		60							13 00	28 14		13 28	1st Half Paid	MAY 31 1950	8065		6 64		6 64							
9																										
10													2nd Half Paid	OCT 31 1950	13576											
11		74							16 02	34 71		16 36	1st Half Paid	MAY 31 1950			8 18		8 18							
12		64							13 86	30 65		14 16	2nd Half Paid	OCT 31 1950	8065		7 08		7 08							
													2nd Half Paid	OCT 31 1950												
13		66							14 30	30 65		14 60	1st Half Paid	MAY 31 1950			7 30		7 30							
													2nd Half Paid	OCT 31 1950	13576											
14		75							16 24	34 71		16 58	1st Half Paid	MAY 31 1950			8 29		8 29							
15																										
													2nd Half Paid	OCT 31 1950	13576											
16		65							14 08	30 65		14 38	1st Half Paid	MAY 31 1950			7 19		7 19							
													2nd Half Paid	OCT 31 1950	8065											
17		65							14 08	30 65		14 38	1st Half Paid	MAY 31 1950			7 19		7 19							
													2nd Half Paid	OCT 31 1950	13576											
18		65							14 08	30 65		14 38	1st Half Paid	MAY 31 1950			7 19		7 19							
													2nd Half Paid	OCT 31 1950	13576											
19		65							14 08	30 65		14 38	1st Half Paid	MAY 31 1950			7 19		7 19							
20																										
	114	1649							227 22	482		232 04				12 50	126 85		91 69							

Assessment Roll and Tax List of Real Property in the Town of Thunder Lake, Cass County, Minnesota, for Taxes for the Year 1949.

Form 5CD. MILLER-DUTE COMPANY, MINNEAPOLIS

	IN WHOSE NAME ASSESSED	TO WHOM TRANSFERRED	DESCRIPTION OF PROPERTY: SUBDIVISION	Sec. or Lot	Town or Block	Reg.	Number of Acres of Land: Acres	100ths	No. School District	Indicate Homestead by Yes	Indicate Agricultural Tax by Yes	TRUE AND FULL VALUATIONS: LAND Exclusive of Structures and Improvements (Dollars)	BUILDINGS and Other Structures (Dollars)	MACHINERY Permanently Attached to Real Estate (Dollars)	TOTAL True and Full Value (Dollars)	ASSESSED VALUATIONS: RURAL: Homestead Up to $4,000 20% (Dollars)	RURAL: Over $4,000 and Non-Homestead 33⅓% (Dollars)	ALL OTHER: Homestead Up to $4,000 25% (Dollars)	ALL OTHER: Over $4,000 and Non-Homestead 40% (Dollars)	MACHINERY Permanently Attached to Real Estate 33⅓% (Dollars)	TOTAL ASSESSED VALUE (Dollars)	Total Assessed Value as Equalized by the Board of Review (Dollars)	FINAL EQUALIZED VALUE (Dollars)
1			NE¼ of NE¼	8	140	26			Jon														
2			NW¼ of NE¼																				
3			SW¼ of NE¼																				
4			SE¼ of NE¼																				
5																							
6	John K. & Mabel J. Lange		~~NE¼ of NW¼~~ Lot 1				53	35	Ro														
7	" "		~~NW¼ of NW¼~~ Lot 2				39	35	"														
8	E. C. Waterhouse		Lot 3 ~~SW¼ of NW¼~~ N. of road				23	50	Mus Ro														
9			~~SE¼ of NW¼~~																				
10	State of Minnesota		Lot 3 S. of road																				
11			NE¼ of SW¼																				
12			NW¼ of SW¼																				
13	Frank R. Henke		SW¼ of SW¼				40		Ro														
14	Louis C. & Anna C. Henke		~~SE¼ of SW¼~~ Lot 5				35	75	"														
15																							
16			NE¼ of SE¼																				
17			NW¼ of SE¼																				
18			SW¼ of SE¼																				
19	Villa K. Patton		~~SE¼ of SE¼~~ Lot 6				15		"														
20																							
							206	95															

	SOLD FOR TAXES	VALUATIONS BY SCHOOL DISTRICTS AS EQUALIZED BY DEPARTMENT OF TAXATION: District 2 Dollars 5000 Rate 61 / 216 Mills	District No. 2 Rate 61 / 23 Mills	District No. 2 Rate 61 Mills	District No. Rate Mills	District No. Rate Mills	District No. Rate Mills	Tax including State Homestead Mills	State Tax on Non-Homestead 6.58 Mills	SPECIAL TAXES	TOTAL TAXES	PAID	WHEN PAID Month Day Year	Number of Receipt	March Settlement 1950	June Settlement 1950	Penalty	November Settlement 1950	Penalty	Collections to First Monday in January 1951	Penalty	Delinquent on First Monday in January 1951	Total Delinquent Tax and Penalty	REMARKS
1																								
2																								
3																								
4																								
5																								
6		151						32 70	70		33 40	PAID IN FULL	APR 24 1950	4953		53 74								
7		92						19 92	42		20 34	PAID IN FULL	APR 24 1950											
8			N 131 / NN 194					75 28	88		76 16	PAID IN FULL	SEP 5 1950	1326				76 16	228					
9																								
10																								
11																								
12																								
13		65						14 08	30		14 38	PAID IN FULL	SEP 5 1950	2495	14 38									
14			2459					569 52	11 26	5.00	580 78	2nd Half Paid / 1st Half Paid	SEP 5 1950 / MAY 12 1950	2323 / 1078		290 39		290 39						
15																								
16																								
17																								
18																								
19		1						22			22	PAID IN FULL	MAY 10 1950	1412		22								
20																								
	a / na	309	121 / 2653 / 2774			a / na	66 92 / 64 40	1356			725 28				14 38	344 35		366 55						

Coolay Trail Dist. Pass
Oak Park Beach
Oak Lawn Beach
Birchwood Terrace
Lake

FORM 5CD—MILLER-BATE COMPANY, MINNEAPOLIS

Assessor's List of Real Property in the Township of Thunder Lake

IN WHOSE NAME ASSESSED	DESCRIPTION OF PROPERTY	ASSESSED VALUE ALL OTHER	ASSESSED VALUE IMPROVEMENTS	VALUATIONS MACHINERY assessably attached to Real Estate 15%	TOTAL ASSESSED VALUE	Total Assessed Value as Equalized by the Board of Review	FINAL EQUALIZED VALUE
		Dollars	Dollars	Dollars	Dollars	Dollars	Dollars
Edwin C. Waterhouse	Graded Imp. Road; Block 2; Lots 1, 2, 3; Frank E. Stanke 50'; 267.3'; E. & A. Stanke 200'; 267.3'; E. & A. Stanke 300'; 267.3'; Waterhouse; 267.3'; Moggard 150'; Thunder Lake; Block 1; Lots 1–8, 9–15, 16–17, 18–19, 20–21, 22–23, 24–25, 26; Road 33'; 114.77'; 91.37'; Sect. 8 Twp. 140 Rge. 26; Sect. Line 4						
Harlow K. & Mary Louise Moggard							
Louis C. & Anna C. Stanke							
Frank Stanke							

Cass County, Minnesota, for Taxes for the Year 1949.

	SOLD FOR TAXES	VALUATIONS BY SCHOOL DISTRICTS AS EQUALIZED BY DEPARTMENT OF TAXATION: District No. 64 Rate 24 Mills	District No. ..... Rate ..... Mills	District No. ..... Rate ..... Mills	District No. ..... Rate ..... Mills	District No. ..... Rate ..... Mills	District No. ..... Rate ..... Mills	Tax Including State Homestead ..... Mills	State Tax on Non-Homestead 4.5 Mills	SPECIAL TAXES	TOTAL TAXES		PAID	WHEN PAID Month Day Year	Number of Receipt	March Settlement 1950	June Settlement 1950	Penalty	November Settlement 1950	Penalty	Collections to First Monday in January 1951	Penalty	Delinquent as First Monday in January 1951	Total Delinquent Tax and Penalty	REMARKS
		Dollars	Dollars	Dollars	Dollars	Dollars	Dollars	$ cts.	$ cts.	$ cts.	$ cts.					$ cts.	$ cts.	$ cts.	$ cts.	$ cts.	$ cts.	$ cts.	$ cts.	$ cts.	
1	SOLD FOR TAXES	24 53						11 48			11 48	1												11 48	
2												2													
3												3													
4												4													
5												5													
6		5	Abats. # 4013					10 8	02 ✓		110	6	PAID IN FULL	MAY 31 1950	9608		110 ✓								
7												7													
8												8													
9												9													
10												10													
11		6						13 0	02 ✓		132	11	2nd Half Paid 1st Half Paid	SEP 30 1950 MAY 12 1950	12525 6977		66 ✓		66 ✓						
12												12													
13												13													
14												14													
15												15													
16		187						40 50	86 ✓		41 36	16	PAID IN FULL	4 1950	2408	41 36 ✓									
17												17													
18												18													
19												19													
20												20													
	14 14	53 187 251						54 36	90		5326					41 36	176		66				11 48	

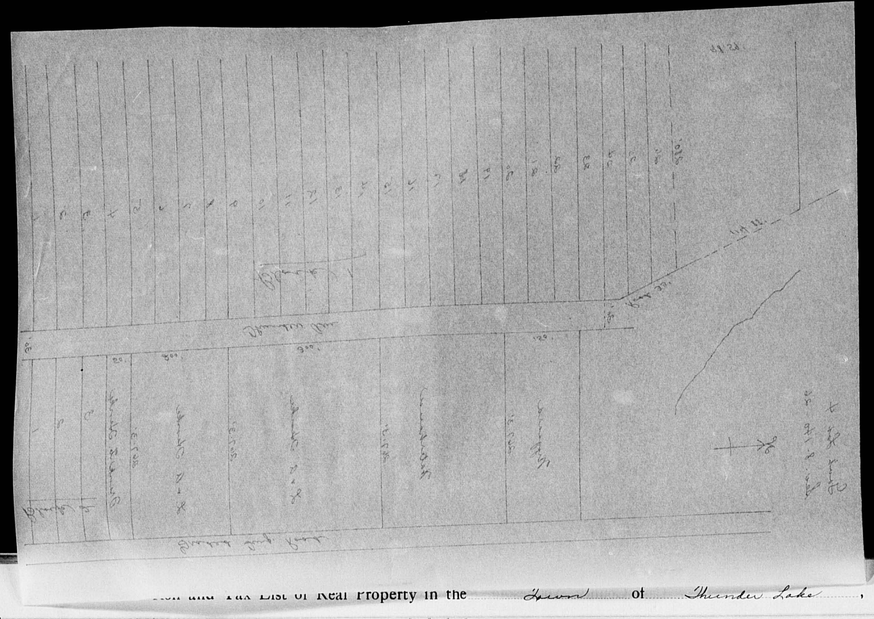

Form 3CD

...ssessment and Tax List of Real Property in the Second of Thunder Lake

In Whose Name Assessed	To Whom Transferred		Description of Property: Subdivision	Sec. or Lot	Town or Block	Rng.	Number of Acres of Land: Acres	100ths	No. School District	Inferior Homestead Tax or No	Inferior Applied Total Tax or No	True and Full Valuations: Land Exclusive of Structures and Improvements (Dollars)	Buildings and Other Structures (Dollars)	Machinery Permanently Attached to Real Estate (Dollars)	Total True and Full Value (Dollars)	Assessed Valuations, Rural: Homestead Up to $4,000 20% (Dollars)	Rural: Over $4,000 and Non-Homestead 33⅓% (Dollars)	All Other: Homestead Up to $4,000 25% (Dollars)	All Other: Over $4,000 and Non-Homestead 40% (Dollars)	Machinery Permanently Attached to Real Estate 33⅓% (Dollars)	Total Assessed Value (Dollars)	Total Assessed Value Equalized by the Board of Review (Dollars)	Final Equalized Value (Dollars)
Edwin C. Waterhouse		1	SE¼ of NE¼	8	140	26	42	31	9	Yes													
	Lot 4 less platted and less the following: Beg. at NE corner of Lot 3, Blk 2, Birchwood Terrace, N.550'; W. to Twp. road; S. along road to NW corner of Lot 3; E. to point of beginning. Also starting at a point 800' N. of NE corner of Lot 3, Blk 2, B.T., thence N. 150'; W. to Twp. road; S. along road 150'; E. to point of beginning.																						
Harlan K. & Mary Louise Nygaard	All of the unplatted part of Gov't. Lot 4, Sec. 8-140-26, lying directly west of Lots 20, 21, 22, Block 1, Birchwood Terrace and extending to the graded township road.						11		2														
		9	SE¼ of NW¼																				
		10																					
Louis C. & Anna C. Stanke	500' x 267.3' of Gov't. Lot 4 described as: Starting at a point 50' N. of NE corner of Lot 3, Blk 2, Birchwood Terrace, thence N. 500'; W. 267.3'; to Twp. road; S. along road 500'; E. to point of beg.						1	20															
		14	SE¼ of SW¼																				
		15																					
Frank Stanke	50' x 267.3' of Gov't. Lot 4 described as: Starting at the NE corner of Lot 3, Blk 2, Birchwood Terrace, thence N. 50'; W. 267.3' to Twp. road; S. to NW cor. of Lot 3; E. to point of beginning.						30																
		19	SE¼ of SE¼																				
		20																					
							43	99															

	Sold for Taxes	Valuations by School Districts as Equalized by Department of Taxation: District No. Rate 61.24 Mills (Dollars)	District No. ..... Rate ..... Mills (Dollars)	District No. ..... Rate ..... Mills (Dollars)	District No. ..... Rate ..... Mills (Dollars)	District No. ..... Rate ..... Mills (Dollars)	District No. ..... Rate ..... Mills (Dollars)	Tax including State Homestead ..... Mills $ cts.	State Tax on Non-Homestead 4.20 Mills $ cts.	Special Taxes $ cts.	Total Taxes $ cts.	Paid	When Paid: Month Day Year	Number of Receipt	March Settlement 1950 $ cts.	June Settlement 1950 $ cts.	Penalty $ cts.	November Settlement 1950 $ cts.	Penalty $ cts.	Collections to First Monday in January 1951 $ cts.	Penalty $ cts.	Delinquent on First Monday in January 1951 $ cts.	Total Delinquent Tax and Penalty $ cts.	Remarks
1	SOLD FOR TAXES	24 53						11 48			11 48											11 48		
2																								
3																								
4																								
5																								
6		5	Abate # 4013					1 08	02		1 10	PAID IN FULL	MAY 31 1950	9668		1 10								
7																								
8																								
9																								
10																								
11		6						1 30	02		1 32	2nd Half Paid 1st Half Paid	SEP 30 1950 MAY 12 1950	20235 6677		66		66						
12																								
13																								
14																								
15																								
16		187						40 50	86		41 36	PAID IN FULL	4 1950	2408	41 36									
17																								
18																								
19																								
20																								
	4 114	53 198 251						54 36	90		55 26				41 36	1 76		66				11 48		

Cooley Trail Thok Pass
Oak Park Beaches
Oak Lawn Beach
Birchwood Terrace
Dell

Form 5CD Miller-Davis Company, Minneapolis

...der Lake,

Cass County, Minnesota, for Taxes for the Year 1949.

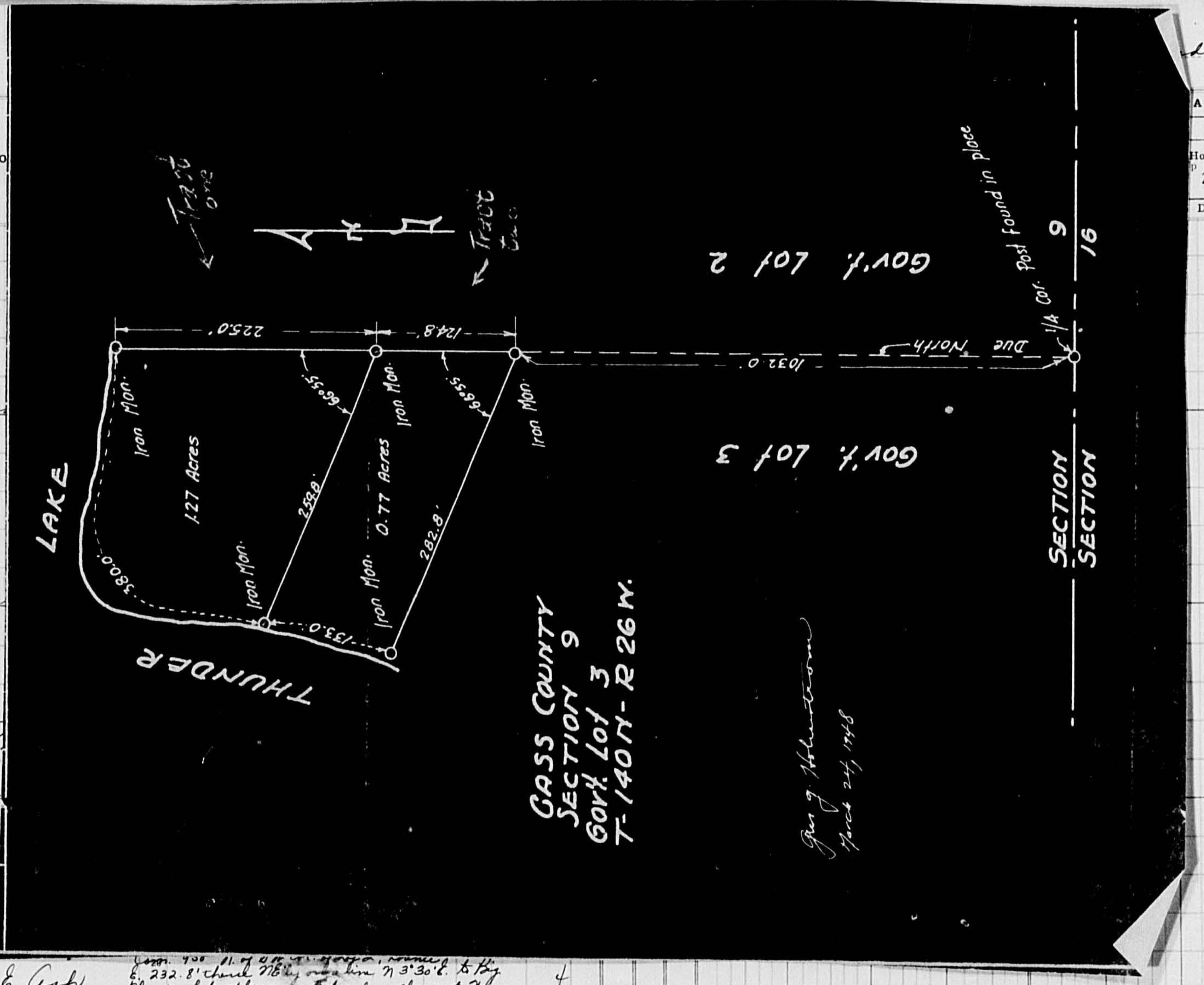

Line	In whose name assessed	To whom / Description	Acres	Homestead up to $4,000 25%	Over $4,000 and Non-Homestead 40%	Machinery 33 1/3%	Total assessed value	Total assessed value as equalized by the Board of Review	Final equalized value	Sold for taxes	District No. 2m. Rate 216.61 Mills	Tax including State Homestead	State Tax on Non-Homestead 4.58 Mills	Special taxes	Total taxes	Paid	When paid (Month Day Year)	Number of receipt	March Settlement 1950	June Settlement 1950	Penalty	November Settlement 1950	Penalty	Collections to First Monday in January 1951	Penalty	Delinquent on First Monday in January 1951	Total Delinquent Tax and Penalty	Remarks
1	Frank M. Steiner										1511	327.30	6.92		334.22	pd in full	May 31 1950	10419		334.22								
2																												
3																												
4																												
5	Einar O. & Stella E. Rose…										106	22.96	.48		23.44	PAID IN FULL	MAY 24 1950	7063		23.44								
6																												
7																												
8																												
9																												
10	Carl E. & Gladys V. Hal…										66	14.30	.30		14.60	PAID IN FULL	MAY 31 1950	9614		14.60								
11																												
12																												
13	Louis C. & Anna C. Henke…										115	24.92	.52		25.44	2nd Half Paid / 1st Half Paid	SEP 30 1950 / MAY 12 1950	12525 / 6099		12.72		12.72						
14	Geo. Albert & Melvin Parrish & Ve… Sinclair, Roy Hendrickson & Ray…										187	40.50	.86		41.36											41.36	J4550	
15	Wm. B. & Mary E. Wagne…										8	1.74	.04		1.78	PAID IN FULL	MAY 8 1950	5640		1.78								
16																												
17																												
18	Wm. D. & Edythe Chamberl…										163	35.30	.74		36.04	1st Half Paid	MAY 16 1950	6194		18.02						18.02	J1982	
19																												
20	Roy B. Jones & Donald E. Ash	… thence E. 232.8' thence NE'ly on a line N 3°30' E. to Big Thunder Lake, thence westerly along shores to N. line of Lot 2, thence S. to beginning	4								63	13.64	.28		13.92											13.92	J1531	
			13835							11 / n14	2219	480.66	10.14		490.80					404.78		12.72				73.30		

Cooley Trail Duck Pass

Oak Park Beaches

Oak Lawn Beach

Birchwood Terrace

Del

Form 1CD

In whose name assessed	To whom transferred	Description of property: Subdivision		Sec. or Lot	Town or Block	Rng.	Number of Acres of Land: Acres	100ths	No. School District	Indicate Homestead Tax or No	Indicate Agricultural Tax or No	True and Full Valuations: Land Exclusive of Structures and Improvements (Dollars)	Buildings and Other Structures (Dollars)	Machinery Permanently Attached to Real Estate (Dollars)	Total True and Full Value (Dollars)	Assessed Valuations: Rural: Homestead Up to $4,000 20% (Dollars)	Rural: Over $4,000 and Non-Homestead 33⅓% (Dollars)	All Other: Homestead Up to $4,000 25% (Dollars)	All Other: Over $4,000 and Non-Homestead 40% (Dollars)	Machinery Permanently Attached to Real Estate 33⅓% (Dollars)	Total Assessed Value	Total Assessed Value as Equalized by the Board of Review (Dollars)	Final Equalized Value (Dollars)
Frank M. Steiner		1	NE¼ of NE¼ Lot 1	9	140	26	25	50	7 In	Ne													
		2	NW¼ of NE¼																				
		3	SW¼ of NE¼																				
		4	SE¼ of NE¼																				
Ernest C. & Stella E. Rosendahl		5	Part of Lot 3 (Tract 1)				1	27	"														
		6	NE¼ of NW¼																				
		7	NW¼ of NW¼																				
		8	SW¼ of NW¼																				
		9	SE¼ of NW¼																				
Carl E. & Gladys V. Odellquist		10	Part of Lot 3 (Tract 2)				77		"														
		11	NE¼ of SW¼																				
		12	NW¼ of SW¼																				
		13	~~SW¼ of SW¼~~ Lot 4				33	15	"														
Louis C. & Emma C. Hanks; Jos. Allen & Milton Parrish & Simon Hoeksin, Ray Oberstrikson & Ray Mallery		14	~~SE¼ of SW¼~~ Lot 3 less tracts 1 & 2				33	36	"														
Wm. B. & Mary E. Wagner		15	100' of Lot 3 along Ray Chamberland Lake				2	30															
		16	NE¼ of SE¼																				
		17	NW¼ of SE¼																				
Wm. D. & Edyth Chamberland		18	~~SW¼ of SE¼~~ Lot 2 less tract 1 & parcel deeded to Jones & Aich & less 100' along Ray Chamberland Lake				38		"														
		19	~~SE¼ of SE¼~~																				
Ray B. Jones & Donald E. Aich			From 950' N of S line of Lot 3, thence E 232 ft, thence N 372 ft, thence W to Ray Chamberland Lake, thence southerly along shore to S line of Lot 3, thence E to beg. only.				4																
							188	35															

Cass County, Minnesota, for Taxes for the Year 1949.

	Sold for Taxes	Valuations by School Districts as Equalized by Department of Taxation: District No. 2 Rate 67.216 Mills (Dollars)	District No.... Rate.... Mills (Dollars)	District No.... Rate.... Mills (Dollars)	District No.... Rate.... Mills (Dollars)	District No.... Rate.... Mills (Dollars)	District No.... Rate.... Mills (Dollars)	Tax including State Homestead	State Tax on Non-Homestead 4.5 Mills ($ cts.)	Special Taxes ($ cts.)	Total Taxes ($ cts.)		Paid	When Paid (Month Day Year)	Number of Receipt	March Settlement 1950 ($ cts.)	June Settlement 1950 ($ cts.)	Penalty ($ cts.)	November Settlement 1950 ($ cts.)	Penalty ($ cts.)	Collections to First Monday in January 1951 ($ cts.)	Penalty ($ cts.)	Delinquent on First Monday in January 1951 ($ cts.)	Total Delinquent Tax and Penalty ($ cts.)	Remarks
1		1511						32 70	6 92 ✓		334 22 ✓	1	paid in full	May 31 1950	11419		334 22 ✓								
2												2													
3												3													
4												4													
5		106						22 96	48 ✓		23 44 ✓	5	PAID IN FULL	MAY 24 1950	7663		23 44 ✓								
6												6													
7												7													
8												8													
9												9													
10		66						14 30	30 ✓		14 60 ✓	10	PAID IN FULL	MAY 31 1950	9614		14 60 ✓								
11												11													
12												12													
13		115						24 92	52 70		25 64 ✓	13	2nd Half Paid 1st Half Paid	SEP 30 1950 MAY 12	12525 6179		12 72 ✓		12 72 ✓						
14		187						40 50	86		41 36 ✓	14											41 36	J 4550	
15		8						1 74	04 ✓		1 78 ✓	15	PAID IN FULL	MAY 8 1950	5640		1 78 ✓								
16												16													
17												17													
18		165						35 30	74 ✓		36 04 ✓	18	1st Half Paid	MAY 16 1950	6174		18 02 ✓						18 02	1782	
19												19													
20		63						13 64	28		13 92 ✓	20											13 92	1531	
	4 NH	2219						40 66	1 014		40 70						40 70		12 72				73 30		

Cedar Trail Park Pass
Oak Park Beaches
Oak Lawn Beach
Redwood Terrace
Dam

Assessment Roll and Tax List of Real Property in the Town of Pleasant Lake, Cass County, Minnesota, for Taxes for the Year 1949.

Form 5CD. DILLER-DAVIS COMPANY, MINNEAPOLIS

In Whose Name Assessed	To Whom Transferred	Description of Property: Subdivision	Sec. or Lot	Town of Block	Rng.	Number of Acres of Land (Acres / 100ths)	Indicate Homestead Yes or No	Indicate Non-resident Yes or No	No. School District	True and Full Valuations: Land Exclusive of Structures and Improvements (Dollars)	Buildings and Other Structures (Dollars)	Machinery Permanently Attached to Real Estate (Dollars)	Total True and Full Value (Dollars)	Assessed Valuations: Rural: Homestead Up to $4,000 20% (Dollars)	Rural: Over $4,000 and Non-Homestead 33⅓% (Dollars)	All Other: Homestead Up to $4,000 25% (Dollars)	All Other: Over $4,000 and Non-Homestead 40% (Dollars)	All Other: Machinery Permanently Attached to Real Estate 33⅓% (Dollars)	Total Assessed Value (Dollars)	Total Assessed Value as Equalized by the Board of Review (Dollars)	Final Equalized Value (Dollars)	Remarks
John D. + Wanda M. Zschoman + Adolph L. + Erna M. Zahler		N E ¼ of N E ¼	10	144	26				Cass													
~~Lawrence J. + Verna Lynch~~		~~N W ¼ of N E ¼~~ Lot 3 less sold				31		Yes														
J. C. Auffman		~~S W ¼ of N E ¼~~ Lot 4 less Town Street				14.25		No														
State of Minnesota		S E ¼ of N E ¼																				
James D. Linn		200' × Dy + Lake of Lot 4				3																
Dodfrey E. + Frances L. Sherman		~~S E ¼ of N W ¼~~ ¾ of Lot 2				29.175		Yes No														
Frank M. Steiner, Trust		~~N W ¼ of N W ¼~~ S W ¼ of N W ¼ } Lot 1				37.25		No														
Raymond M. + Gladys C. Hammel	That part of Lot 3, 10-140-26, described as follows: Starting at a pt. on the E. shore of Big Thunder Lake where Hy. #6 leaves said lake, going in a northwesterly direction, thence along the lake shore in a northwesterly direction, a distance of 100', thence N. parallel with the W. line of said Lot 3, to said Hy. #6, thence southeasterly along said Hy. #6 to begin.					25.25																
" "	That part of Lot 3, Sec. 10-140-26, described as follows: Beginning on the lake shore of Big Thunder Lake 100' NW of the pt. where rt. wy. of new Hy. #6 leaves the lake as pt. of begin. thence northwesterly along the shore of said Big Thunder Lake to the W. line of said Lot 3, approx. 170'; thence N. along the W. line of said Lot 3 to rt. wy. of Hy. #6; thence S. and southeasterly along the W. side of said Hy. #6 to the NW cor. of Theodore Hanson tract; thence southerly along W. side of Theo. Hanson tract to pt. of beg.				1.00																
Emmett + Mary Kruse		S W ¼ of S E ¼ Lot 6				40																
" "		S E ¼ of S E ¼				44.75																
James J. McBride		E ½ of Lot 2				40		Yes														
Edward G. + Jennie L. Adams						29.175		No														
						344.65																

	Sold for Taxes	Valuations by School Districts as Equalized by Department of Taxation: District No. ..... Rate ..... Mills (Dollars)	District No. ..... Rate ..... Mills (Dollars)	District No. ..... Rate ..... Mills (Dollars)	District No. ..... Rate ..... Mills (Dollars)	District No. ..... Rate ..... Mills (Dollars)	District No. ..... Rate ..... Mills (Dollars)	Tax including State Homestead 1/2 Mill ..... Mills ($ cts.)	State Tax on Non-Homestead 1/2 Mill ($ cts.)	Special Taxes ($ cts.)	Total Taxes ($ cts.)	Paid	When Paid: Month Day Year	Number of Receipt	March Settlement 1950 ($ cts.)	June Settlement 1950 ($ cts.)	Penalty	November Settlement 1950 ($ cts.)	Penalty	Collections to First Monday in January 1951	Penalty	Delinquent on First Monday in January 1951	Penalty	Total Delinquent Tax and Penalty	Remarks
1											The Tax of 1949	1													
2			N 193					6486	40		6526	2	PAID IN FULL AUG 8 1950	1118	6526										
3		66	N 87					1430	30		1460	3	2nd Half Paid OCT 31 1950 / 1st Half Paid MAY 24 1950	6987 / 7067		730		730							
4												4													
5	SOLD FOR TAXES	14						324	66		310	5											310		
6	SOLD FOR TAXES		N 70 / N 23					2618	10	Mother	2628	6	PAID IN FULL JUL 6 1950	1604				121					2507	2758	
7		165						3640	76		3716	7	PAID IN FULL MAY 16 1950	6197		3716									
8												8													
9												9													
10	SOLD FOR TAXES			33				764	16		780	10	PAID IN FULL MAY 31 1950	8753		780									
11												11													
12												12													
13				13				302	06		308	13	PAID IN FULL MAY 31 1950	8753		308									
14												14													
15												15													
16		65						1408	30		1438	16	PAID IN FULL MAR 14 1950	8375		1438									
17		159						3444	72		3516	17	PAID IN FULL MAR 14 1950	8375		3516									
18		174						3770	80		3850	18	PAID IN FULL MAR 14 1950	8375		3850									
19		21 / 21						484			454	19											454	479	
20	SOLD FOR TAXES	102						2210	46		2256	20	PAID IN FULL JUL 11 1950	11477				2256	45						
		N 28 / N 748 / 769		233 / 156 / 439				a 10660 / N.A. 10170	412		27242				6526	14338		3107					3271		

Cooley Trail Dune Pass | Oak Park Beaches | Oak Lawn Beach | Birchwood Terrace | Dell

Assessment Roll and Tax List of Real Property in the Town of Hackensack Lake, Cass County, Minnesota, for Taxes for the Year 1949.

FORM 1-C(1) BILLER-SAYRE COMPANY, MINNEAPOLIS

In whose name assessed	To whom transferred	Description of property: Subdivision	Sec. or Lot	Town or Block	Reg.	Number of Acres of Land: Acres	100ths	No. School District	Indicate Homestead by Yes or No	Indicate Agricultural by Yes or No	True and Full Valuations: Land Exclusive of Structures and Improvements (Dollars)	Buildings and Other Structures (Dollars)	Machinery Permanently Attached to Real Estate (Dollars)	Total True and Full Value (Dollars)	Assessed Valuations: Rural: Homestead Up to $4,000 20% (Dollars)	Rural: Over $4,000 and Non-Homestead 33⅓% (Dollars)	All Other: Homestead Up to $4,000 25% (Dollars)	All Other: Over $4,000 and Non-Homestead 40% (Dollars)	Machinery Permanently Attached to Real Estate 33⅓% (Dollars)	Total Assessed Value (Dollars)	Total Assessed Value as Equalized by the Board of Review (Dollars)	Final Equalized Value (Dollars)
Herbert Seiffert		1 NE¼ of NE¼	11	140	26	40		5n	Yes													
State of Minnesota		2 NW¼ of NE¼																				
Mabel Eletcher	D.H. - Esther E. Seiffert	3 SW¼ of NE¼				40																
Herbert Seiffert		4 SE¼ of NE¼				40																
		5																				
G. A. Murphy		6 NE¼ of NW¼				40		7n	Yes													
L. D. - Mary L. Brandee		7 NW¼ of NW¼				40																
State of Minnesota		8 SW¼ of NW¼																				
Mabel Eletcher	D.H. - Esther E. Seiffert	9 SE¼ of NW¼				40			Yes													
		10																				
State of Minnesota (cont. to Edward Sutard)		11 NE¼ of SW¼				40			Yes													
State of Minnesota		12 NW¼ of SW¼																				
State of Minnesota		13 SW¼ of SW¼																				
State of Minnesota		14 SE¼ of SW¼																				
		15																				
Edward Sutard		16 NE¼ of SE¼				40			Yes													
State of Minnesota		17 NW¼ of SE¼																				
State of Minnesota		18 SW¼ of SE¼																				
Gottfried - Martha Seiffert		19 SE¼ of SE¼				40			No													
		20																				
						360																

Cass County, Minnesota, for Taxes for the Year 1949.

	Sold for Taxes: District No. Rate Mills	Valuations by School Districts as Equalized by Department of Taxation: District No. Rate Mills	District No. Rate Mills	District No. Rate Mills	District No. Rate Mills	District No. Rate Mills	Tax including State Homestead (Dollars)	State Tax on Non-Homestead 4.8 Mills (Dollars)	Special Taxes (Dollars)	Total Taxes (Dollars)		Paid	When Paid: Month	Day	Year	Number of Receipt	March Settlement 1950	June Settlement 1950	Penalty	November Settlement 1950	Penalty	Collections to First Monday in January 1951	Penalty	Delinquent on First Monday in January 1951	Total Delinquent Tax and Penalty	Remarks
1 SOLD FOR TAXES	31 30						650			650	1													650		
2											2															
3	31 61						1322			1322	3	PAID IN FULL	MAY	31	1950	10271		1322 ✓								
4 SOLD FOR TAXES	31 56						1214			1214	4													1214		
5											5															
6	102	Abate. # 4 of 13					2210	46 ✓		2256	6	PAID IN FULL	MAY	26	1950	6692		2256 ✓								
7	146						3162	66 33		3228	7	1st Half Paid	MAY	18	1950	7485		1614 ✓		1614 ✓						
8											8															
9	31 82						1776			1776	9	PAID IN FULL	MAY	31	1950	10271		1776 ✓								
10											10															
11 SOLD FOR TAXES	45						974	20		994	11													994		
12											12															
13											13															
14											14															
15											15															
16	31 39						844			844	16	PAID IN FULL	MAY	31	1950	9606		844 ✓								
17											17															
18											18															
19	53						1148	24		1172	19													1172	8128	
20											20															
	4 114	36.8 34.6 61.4					13300	156		13456								7812		1614				4030		

Cooley Trail Duck Pass
Oak Park Beaches
Oak Lawn Beach
Birchwood Terrace
Dell

Assessment Roll and Tax List of Real Property in the Town of Thunder Lake, Cass County, Minnesota, for Taxes for the Year 1949.

Form 5CD (Miller-Davis Company, Minneapolis)

	Owner in whose name assessed	To whom transferred	Description of property: Subdivision	Sec. or Lot	Town or Block	Rng.	Number of Acres of Land: Acres	100ths	No. School District	Indicate Homestead Tax by Yes	Indicate Equivalent Homestead Tax by Yes	True and Full Valuations: Land Exclusive of Structures and Improvements (Dollars)	Buildings and Other Structures (Dollars)	Machinery Permanently Attached to Real Estate (Dollars)	Total True and Full Value (Dollars)	Assessed Valuations: Rural: Homestead Up to $4,000 20% (Dollars)	Rural: Over $4,000 and Non-Homestead 33⅓% (Dollars)	All Other: Homestead Up to $4,000 25% (Dollars)	All Other: Over $4,000 and Non-Homestead 40% (Dollars)	Machinery Permanently Attached to Real Estate 33⅓% (Dollars)	Total Assessed Value (Dollars)	Total Assessed Value as Equalized by the Board of Review (Dollars)	Final Equalized Value (Dollars)
1	State of Minnesota		NE¼ of NE¼	12	146	26			Con.														
2	State of Minnesota		NW¼ of NE¼																				
3	State of Minnesota		SW¼ of NE¼																				
4	State of Minnesota		SE¼ of NE¼																				
5																							
6	State of Minnesota		NE¼ of NW¼																				
7	State of Minnesota		NW¼ of NW¼																				
8	State of Minnesota		SW¼ of NW¼																				
9	State of Minnesota		SE¼ of NW¼																				
10																							
11	State of Minnesota		NE¼ of SW¼																				
12	Edward Sundant		NW¼ of SW¼				4			Yes													
13	" "		SW¼ of SW¼				4			"													
14	State of Minnesota		SE¼ of SW¼																				
15																							
16	State of Minnesota		NE¼ of SE¼																				
17	State of Minnesota		NW¼ of SE¼																				
18	State of Minnesota		SW¼ of SE¼																				
19	State of Minnesota		SE¼ of SE¼																				
20																							
							80	—															

Cass County, Minnesota, for Taxes for the Year 1949.

	Sold for Taxes	Valuations by School Districts as Equalized by Department of Taxation: District No. 6, Rate 216 Mills (Dollars)	District No. ..., Rate ... Mills (Dollars)	District No. ..., Rate ... Mills (Dollars)	District No. ..., Rate ... Mills (Dollars)	District No. ..., Rate ... Mills (Dollars)	District No. ..., Rate ... Mills (Dollars)	Tax including State Homestead ... Mills ($ cts.)	State Tax on Non-Homestead 4.88 Mills ($ cts.)	Special Taxes ($ cts.)	Total Taxes ($ cts.)	Paid	When Paid: Month Day Year	Number of Receipt	March Settlement 1950 ($ cts.)	June Settlement 1950 ($ cts.)	Penalty ($ cts.)	November Settlement 1950 ($ cts.)	Penalty ($ cts.)	Collections to First Monday in January 1951 ($ cts.)	Penalty ($ cts.)	Delinquent on First Monday in January 1951 ($ cts.)	Total Delinquent Tax and Penalty ($ cts.)	Remarks
1																								
2																								
3																								
4																								
5																								
6																								
7																								
8																								
9																								
10																								
11																								
12		51 136						29 46			29 46	PAID IN FULL	MAY 31 1950	9606		29 46								
13		51 39						8 44			8 44	PAID IN FULL	MAY 31 1950	9606		8 44								
14																								
15																								
16																								
17																								
18																								
19																								
20																								
	11 114	175						37 90			37 90					37 90								

Cooley Trail Duck Pass
Oak Park Beaches
Oak Lawn Beach
Birchwood Terrace
Dam

Assessment Roll and Tax List of Real Property in the Town of Thunder Lake, Cass County, Minnesota, for Taxes for the Year 1949.

Form 5CD. MILLER-DAVIS COMPANY, MINNEAPOLIS

	IN WHOSE NAME ASSESSED	TO WHOM TRANSFERRED	DESCRIPTION OF PROPERTY: SUBDIVISION	Sec. or Lot	Town or Block	Reg.	Number of Acres of Land: Acres	100ths	No. School District	Indicate Homestead Yes or No	Indicate Agricultural Yes or No	TRUE AND FULL VALUATIONS: LAND Exclusive of Structures and Improvements (Dollars)	BUILDINGS and Other Structures (Dollars)	MACHINERY Permanently Attached to Real Estate (Dollars)	TOTAL True and Full Value (Dollars)	ASSESSED VALUATIONS: RURAL: Homestead Up to $4,000 20% (Dollars)	RURAL: Over $4,000 and Non-Homestead 33⅓% (Dollars)	ALL OTHER: Homestead Up to $4,000 25% (Dollars)	ALL OTHER: Over $4,000 and Non-Homestead 40% (Dollars)	MACHINERY Permanently Attached to Real Estate 33⅓% (Dollars)	TOTAL ASSESSED VALUE (Dollars)	Total Assessed Value as Equalized by the Board of Review (Dollars)	FINAL EQUALIZED VALUE (Dollars)
	State of Minnesota		1 NE¼ of NE¼	13	140	26			Con.														
	State of Minnesota		2 NW¼ of NE¼																				
	State of Minnesota		3 SW¼ of NE¼																				
	State of Minnesota		4 SE¼ of NE¼																				
			5																				
	Gottfried Seifert		6 NE¼ of NW¼				40		Con.														
	"		7 NW¼ of NW¼				40		"														
	State of Minnesota		8 SW¼ of NW¼																				
	State of Minnesota		9 SE¼ of NW¼																				
			10																				
	State of Minnesota		11 NE¼ of SW¼																				
	State of Minnesota		12 NW¼ of SW¼																				
	State of Minnesota		13 SW¼ of SW¼																				
	State of Minnesota		14 SE¼ of SW¼																				
			15																				
	State of Minnesota		16 NE¼ of SE¼																				
	State of Minnesota		17 NW¼ of SE¼																				
	State of Minnesota		18 SW¼ of SE¼																				
	State of Minnesota		19 SE¼ of SE¼																				
			20																				
							80	-															

Cass County, Minnesota, for Taxes for the Year 1949.

	SOLD FOR TAXES	VALUATIONS BY SCHOOL DISTRICTS AS EQUALIZED BY DEPARTMENT OF TAXATION: Diagonal No. 29, Rate 216 Mills (Dollars)	District No. ..... Rate ..... Mills (Dollars)	District No. ..... Rate ..... Mills (Dollars)	District No. ..... Rate ..... Mills (Dollars)	District No. ..... Rate ..... Mills (Dollars)	District No. ..... Rate ..... Mills (Dollars)	Tax including State Homestead ..... Mills ($ cts.)	State Tax on Non-Homestead 4.58 Mills ($ cts.)	SPECIAL TAXES ($ cts.)	TOTAL TAXES ($ cts.)		PAID	WHEN PAID: Month Day Year	Number of Receipt	March Settlement 1950 ($ cts.)	June Settlement 1950 ($ cts.)	Penalty ($ cts.)	November Settlement 1950 ($ cts.)	Penalty ($ cts.)	Collections to First Monday in January 1951 ($ cts.)	Penalty ($ cts.)	Delinquent on First Monday in January 1951 ($ cts.)	Total Delinquent Tax and Penalty ($ cts.)	REMARKS
1												1												
2												2												
3												3												
4												4												
5												5												
6		49						1062	22		1084	6										1084	11.92	
7		55						1192	26		1218	7										1218	13.40	
8												8												
9												9												
10												10												
11												11												
12												12												
13												13												
14												14												
15												15												
16												16												
17												17												
18												18												
19												19												
20												20												
		4																						
		104						2254	48		2302											2302		

Cooley Trail Duck Pass | Oak Park Beaches | Oak Lawn Beach | Birchwood Terrace | Dell

Assessment Roll and Tax List of Real Property in the Town of Thunder Lake, Cass County, Minnesota, for Taxes for the Year 1949.

Form 5CD—BUSH-BLAKE PRINTING, MINNEAPOLIS

	IN WHOSE NAME ASSESSED	TO WHOM TRANSFERRED	DESCRIPTION OF PROPERTY: SUBDIVISION	Sec. or Lot	Town or Block	Rng.	Number of Acres of Land: Acres	100ths	No. School District	Indicate Homestead Tax Ye No	Indicate Agricultural Tax Ye No	TRUE AND FULL VALUATIONS: LAND Exclusive of Structures and Improvements	BUILDINGS and Other Structures	MACHINERY Permanently Attached to Real Estate	TOTAL True and Full Value	ASSESSED VALUATIONS: RURAL: Homestead Up to $4,000 20%	RURAL: Over $4,000 and Non-Homestead 33⅓%	ALL OTHER: Homestead Up to $4,000 25%	ALL OTHER: Over $4,000 and Non-Homestead 40%	MACHINERY Permanently Attached to Real Estate 33⅓%	TOTAL ASSESSED VALUE	Total Assessed Value as Equalized by the Board of Review	FINAL EQUALIZED VALUE
							Acres	100ths				Dollars	Dollars	Dollars	Dollars	Dollars	Dollars	Dollars	Dollars	Dollars	Dollars	Dollars	Dollars
1	Godfried + Martha Seiffert		NE¼ of NE¼	14	140	26	40		Tw.	Ye													
2	State of Minnesota		NW¼ of NE¼																				
3	State of Minnesota		SW¼ of NE¼																				
4	State of Minnesota		SE¼ of NE¼																				
5																							
6	State of Minnesota		NE¼ of NW¼																				
7	State of Minnesota		NW¼ of NW¼																				
8	W. H. McCleary		SW¼ of NW¼				40			Ye													
9	"		SE¼ of NW¼				40			"													
10																							
11	Jena Mining Co.		NE¼ of SW¼				40			"													
12	State of Minnesota		NW¼ of SW¼																				
13	State of Minnesota		SW¼ of SW¼																				
14	Jena Mining Co.		SE¼ of SW¼				40			"													
15																							
16	State of Minnesota		NE¼ of SE¼																				
17	Jena Mining Co.		NW¼ of SE¼				40			"													
18			SW¼ of SE¼				40			"													
19	State of Minnesota		SE¼ of SE¼																				
20																							
							280	—															

VALUATIONS BY SCHOOL DISTRICTS AS EQUALIZED BY DEPARTMENT OF TAXATION

	SOLD FOR TAXES	District No. 6 Rate 64 Mills	District No. ..... Rate ..... Mills	District No. ..... Rate ..... Mills	District No. ..... Rate ..... Mills	District No. ..... Rate ..... Mills	District No. ..... Rate ..... Mills	Tax including State Homestead ..... Mills	State Tax on Non-Homestead 43 Mills	SPECIAL TAXES	TOTAL TAXES	PAID	WHEN PAID: Month Day Year	Number of Receipt	March Settlement 1949	June Settlement 1950	Penalty	November Settlement 1950	Penalty	Collections to Final Monday in January 1951	Penalty	Delinquent on First Monday in January 1951	Total Delinquent Tax and Penalty	REMARKS
		Dollars	Dollars	Dollars	Dollars	Dollars	Dollars	$ cts.	$ cts.	$ cts.	$ cts.				$ cts.	$ cts.	$ cts.	$ cts.	$ cts.	$ cts.	$ cts.	$ cts.	$ cts.	
1		195						4 24	90		43 14											43 14	43 14	
2																								
3																								
4																								
5																								
6																								
7																								
8		30						6 52	14		6 64	PAID IN FULL	FEB 24 1950	2408	6 64									
9		68						14 72	32		15 04	PAID IN FULL	FEB 24 1950	2408	15 04									
10																								
11		70						15 16	32		15 48	2nd Half Paid 1st Half Paid	OCT 31 1950 MAY 31 1950	4678 9758		7 74		7 74						
12																								
13																								
14		70						15 16	32		15 48	2nd Half Paid 1st Half Paid	OCT 31 1950 MAY 31 1950	4678 9758		7 74		7 74						
15																								
16																								
17		70						15 16	32		15 48	2nd Half Paid 1st Half Paid	OCT 31 1950 MAY 31 1950	4678 9758		7 74		7 74						
18		70						15 16	32		15 48	2nd Half Paid 1st Half Paid	OCT 31 1950 MAY 31 1950	4678 9758		7 74		7 74						
19																								
20																								
	14	513						124 10	2 64		126 74				21 68	30 96		30 96				42 14		

Cooley Trail Duck Pass
Oak Park Beaches
Oak Lake Beach
Birchwood Terrace
Dell

Assessment Roll and Tax List of Real Property in the Town of Thunder Lake, Cass County, Minnesota, for Taxes for the Year 1949.

Form 5CD. HILLIARD-DAVIS COMPANY, MINNEAPOLIS

	IN WHOSE NAME ASSESSED	TO WHOM TRANSFERRED	DESCRIPTION OF PROPERTY: SUBDIVISION	Sec. or Lot	Town or Block	Reg.	Number of Acres of Land: Acres	100ths	Indicate Homestead In ✓	Indicate Agricultural Use In ✓	No. School District	TRUE AND FULL VALUATIONS: LAND Exclusive of Structures and Improvements	BUILDINGS and Other Structures	MACHINERY Permanently Attached to Real Estate	TOTAL True and Full Value	ASSESSED VALUATIONS: RURAL: Homestead Up to $4,000 20%	RURAL: Over $4,000 and Non-Homestead 33⅓%	ALL OTHER: Homestead Up to $4,000 25%	ALL OTHER: Over $4,000 and Non-Homestead 40%	ALL OTHER: MACHINERY Permanently Attached to Real Estate 33⅓%	TOTAL ASSESSED VALUE	Total Assessed Value as Equalized by the Board of Review	FINAL EQUALIZED VALUE
							Acres	100ths				Dollars	Dollars	Dollars	Dollars	Dollars	Dollars	Dollars	Dollars	Dollars	Dollars	Dollars	Dollars
1	James L. McBride		NE¼ of NE¼	15	140	26	40				Fon. Tgw												
2	"		NW¼ of NE¼ Lot 1				44				"												
3	Gordon H. Dieske		SW¼ of NE¼ Lot 2 less 2½ acres				18	50			Fo												
4	"		SE¼ of NE¼				40				"												
5																							
6	Clarence + Gladys Hopper		N 3 acres of Lot 2				3				"												
7	Arnold C. Stenson		N 2½ acres of Lot 7				2	50			"												
8	Charles M. Niles		N 66' of S 132' of Lot 5				2	68			"												
9	Sally Mohr		N½ of Lot 7				10				"												
10																							
11	Henry S. + Julia Hanson		N 175' of S 530' of Lot 5 + S 141' of Lot 5				15	23		Yes	Fo												
12	Francis E. + M. R. Cady, Jr.		NW¼ of SW¼ N 157' of S 355' of Lot 5				6	50		Yes	"												
13	John H. Poor		SW¼ of SW¼ 10 acs. of Lot 7 less 2.5 acs.				7	50		"	"												
14	Harold Jonnson + Lawrence B. Frost		SE¼ of SW¼ Lot 6				57				Fo												
15																							
16	Charles M. Niles		NE¼ of SE¼ N 50' of S 110' of Lot 5				2	03			"												
17	Kenneth Augustus + Ethel Sledgeff		NW¼ of SE¼ S 264' of N 414' of Lot 5				10	72			"												
18	John A. McKay		SW¼ of SE¼ N 66' of S 462' of Lot 5				2	68			"												
19	Dr. C. M. Niles		SE¼ of SE¼ N 66' of S 110' of Lot 5				4	06			"												
20																							
							366	20															

VALUATIONS BY SCHOOL DISTRICTS AS EQUALIZED BY DEPARTMENT OF TAXATION

	SOLD FOR TAXES	District No. 2 Rate 216 Mills	District No. 66 Rate 221 Mills	District No. ..... Rate ..... Mills	District No. ..... Rate ..... Mills	District No. ..... Rate ..... Mills	Tax including State Homestead 4.5 Mills	State Tax on Non-Homestead	SPECIAL TAXES	TOTAL TAXES	PAID	WHEN PAID Month	Day	Year	Number of Receipt	March Settlement 1950	June Settlement 1950	Penalty	November Settlement 1950	Penalty	Collections to First Monday in January 1951	Penalty	Delinquent on First Monday in January 1951	Total Delinquent Tax and Penalty	REMARKS
		Dollars	Dollars	Dollars	Dollars	Dollars	$ cts.	$ cts.	$ cts.	$ cts.						$ cts.	$ cts.	$ cts.	$ cts.	$ cts.	$ cts.	$ cts.	$ cts.	$ cts.	
1		4 40					8 66			8 66	1												8 66	8 66	
2		11 16					25 12			25 12	2												25 12	27 63	
3		1 10					23 82	56		24 32	3	PAID IN FULL	JAN	9	1950	13	24 32								
4		75					16 24	34		16 58	4	PAID IN FULL	JAN	9	1950	13	16 58								
5											5														
6	SOLD FOR TAXES	44					9 54	20		9 74	6												9 74	10 71	
7		53					11 48	24		11 72	7	PAID IN FULL	MAY	11	1950	7291		11 72							
8		12					2 60	06		2 66	8	PAID IN FULL	MAY	31	1950	10417		2 66							
9		1 34	Abate # 4177				29 02	62		29 64	9	PAID IN FULL	FEB	8	1950	3278		29 64							
10											10														
11				21 148 / 21 284			100 52	130		101 82	11	PAID IN FULL	MAY	25	1950	6656		101 82					32 06		
12	SOLD FOR TAXES	31 148					32 06			32 06	12														
13		31 135	Abate # 4018				29 24			29 24	13	PAID IN FULL	MAY	10	1950	5747		29 24							
14		224					48 52	102		49 54	14												49 54	95 49	
15											15														
16		7					1 52	04		1 56	16	PAID IN FULL	MAY	31	1950	10417		1 56							
17		82					17 76	38		18 14	17	PAID IN FULL	MAR	23	1950	2456		18 14							
18		63					13 64	28		13 92	18	PAID IN FULL	MAY	13	1950	7366		13 92							
19		70					15 16	32		15 48	19	PAID IN FULL	MAY	31	1950	10417		15 48							
20											20														
		11 439	168				2 431	580		3 011							40 92	3 248					125 12		
		114 624	216																						
		1313	434				100 52																		

Cooley Trail Duck Pass
Oak Park Beaches
Oak Lake Beach
Birchwood Terrace
Day

Assessment Roll and Tax List of Real Property in the Town of Thunder Lake, Cass County, Minnesota, for Taxes for the Year 1949.

Form SCD—MILLER-DWYER COMPANY, MINNEAPOLIS

	IN WHOSE NAME ASSESSED	TO WHOM TRANSFERRED	DESCRIPTION OF PROPERTY: SUBDIVISION	Sec. or Lot	Town or Block	Rng.	Number of Acres of Land: Acres	100ths	No. School District	Indicate Homestead by Yes or No	Indicate Rural Tax by Yes or No	TRUE AND FULL VALUATIONS: LAND Exclusive of Structures and Improvements	BUILDINGS and Other Structures	MACHINERY Permanently Attached to Real Estate	TOTAL True and Full Value	ASSESSED VALUATIONS: RURAL: Homestead Up to $4,000 20%	Over $4,000 and Non-Homestead 33⅓%	ALL OTHER: Homestead Up to $4,000 25%	Over $4,000 and Non-Homestead 40%	MACHINERY Permanently Attached to Real Estate 33⅓%	TOTAL ASSESSED VALUE	Total Assessed Value as Equalized by the Board of Review	FINAL EQUALIZED VALUE
							Acres	100ths				Dollars	Dollars	Dollars	Dollars	Dollars	Dollars	Dollars	Dollars	Dollars	Dollars	Dollars	Dollars
1	Rollin A. Lawrence, John E., Pauline L. Schutz		Lot 3 less N. 200'	15	140	26	40.75		Lan	Yes													
2	Leslie D. & Juanita M. Simpson		N. 144.5' of Lot 3				5.87		"														
3	Clifford D. & Hazell C. Thomas		SW ¼ of NE ¼ Lot 4				47.60		"														
4	C. M. Niles		SE ¼ of NE ¼ N. 130' of S. 660' of Lot 5				5.28		"														
5	Leland Y. Hicks		Lot 4 less N. 270' of Lot 4																				
6	Gordon H. Dieske		NE ¼ of NW ¼ N. 200' of Lot 3 (above Sass)				8		"														
7			NW ¼ of NW ¼																				
8			SW ¼ of NW ¼																				
9			SE ¼ of NW ¼																				
10																							
11			NE ¼ of SW ¼																				
12			NW ¼ of SW ¼																				
13			SW ¼ of SW ¼																				
14			SE ¼ of SW ¼																				
15																							
16			NE ¼ of SE ¼																				
17			NW ¼ of SE ¼																				
18			SW ¼ of SE ¼																				
19			SE ¼ of SE ¼																				
20																							
							(0)50																

	SOLD FOR TAXES	VALUATIONS BY SCHOOL DISTRICTS AS EQUALIZED BY DEPARTMENT OF TAXATION: District No. / Rate ..... Mills	District No. / Rate ..... Mills	District No. / Rate ..... Mills	District No. / Rate ..... Mills	District No. / Rate ..... Mills	Tax including State Homestead ..... Mills	State Tax on Non-Homestead 4.8 Mills	SPECIAL TAXES	TOTAL TAXES		PAID	WHEN PAID: Month	Day	Year	Number of Receipt	March Settlement 1950	June Settlement 1950	Penalty	November Settlement 1950	Penalty	Collections to First Monday in January 1951	Penalty	Delinquent on First Monday in January 1951	Penalty	Total Delinquent Tax and Penalty	REMARKS
		Dollars	Dollars	Dollars	Dollars	Dollars	$ cts.	$ cts.	$ cts.	$ cts.							$ cts.	$ cts.	$ cts.	$ cts.	$ cts.	$ cts.	$ cts.	$ cts.	$ cts.	$ cts.	
1		462					100 08	21 12	✓	102 20	1	PAID IN FULL	MAY	10	1950	6742		102 20	✓								
2		147					32 28	6 81	✓	32 96	2	PAID IN FULL	MAY	31	1950	9534		32 96	✓								
3		213					46 14	9 81	✓	47 12	3	2nd Half Paid 1st Half Paid	MAY	31	1950	12013 11918		23 56	✓	23 56	✓						
4		35					7 58	1 6	✓	7 74	4	PAID IN FULL	MAY	31	1950	10417		7 74	✓								
5											5																
6		356					77 12	16 4	✓	78 76	6	PAID IN FULL	JAN	9	1950	13	78 76										
7											7																
8											8																
9											9																
10											10																
11											11																
12											12																
13											13																
14											14																
15											15																
16											16																
17											17																
18											18																
19											19																
20											20																
	4	1215					263 20	55 1		268 71							78 76	166 46		23 56							

Cooley Trail Duck Pass | Oak Park Beaches | Oak Lawn Beach | Birchwood Terrace | Dale

Assessment Roll and Tax List of Real Property in the Town of Thunder Lake,

Form 5CD BILLER-DAVIS COMPANY, MINNEAPOLIS

	IN WHOSE NAME ASSESSED	TO WHOM TRANSFERRED	DESCRIPTION OF PROPERTY: SUBDIVISION	Sec. or Lot	Town or Block	Rng.	Number of Acres of Land: Acres	100ths	No. School District	Indicate Homestead Yes No	Indicate Agricultural Yes No	TRUE AND FULL VALUATIONS: LAND Exclusive of Structures and Improvements (Dollars)	BUILDINGS and Other Structures (Dollars)	MACHINERY Permanently Attached to Real Estate (Dollars)	TOTAL True and Full Value (Dollars)	ASSESSED VALUATIONS: RURAL Homestead Up to $4,000 20% (Dollars)	RURAL Over $4,000 and Non-Homestead 33⅓% (Dollars)	ALL OTHER Homestead Up to $4,000 25% (Dollars)	ALL OTHER Over $4,000 and Non-Homestead 40% (Dollars)	ALL OTHER MACHINERY Permanently Attached to Real Estate 33⅓% (Dollars)	TOTAL ASSESSED VALUE (Dollars)	Total Assessed Value as Equalized by the Board of Review (Dollars)	FINAL EQUALIZED VALUE (Dollars)
1			NE¼ of NE¼	16	140	26			2m														
2	Cecil R. + Marion R. Setter		NW¼ of NE¼ Lot 2				41	35		Yes No													
3	State of Minnesota		SW¼ of NE¼																				
4	D. Ray + Isabel Cline		SE¼ of NE¼ Lot 1 Less Plat of Bell Ray Point				40	50		No													
5																							
6	State of Minnesota		NE¼ of NW¼																				
7	State of Minnesota		NW¼ of NW¼																				
8	State of Minnesota		SW¼ of NW¼																				
9	State of Minnesota		SE¼ of NW¼																				
10																							
11	State of Minnesota		NE¼ of SW¼																				
12	State of Minnesota		NW¼ of SW¼																				
13	State of Minnesota		SW¼ of SW¼																				
14	State of Minnesota		SE¼ of SW¼																				
15																							
16	State of Minnesota		NE¼ of SE¼																				
17	State of Minnesota		NW¼ of SE¼																				
18	State of Minnesota		SW¼ of SE¼																				
19	State of Minnesota		SE¼ of SE¼																				
20																							
							81	85															

	SOLD FOR TAXES	VALUATIONS BY SCHOOL DISTRICTS AS EQUALIZED BY DEPARTMENT OF TAXATION: District No. 2 Rate 26.6 Mills (Dollars)	District No. ..... Rate ..... Mills (Dollars)	District No. ..... Rate ..... Mills (Dollars)	District No. ..... Rate ..... Mills (Dollars)	District No. ..... Rate ..... Mills (Dollars)	District No. ..... Rate ..... Mills (Dollars)	Tax including State Homestead ..... Mills ($ cts.)	State Tax on Non-Homestead 4.5 Mills ($ cts.)	SPECIAL TAXES ($ cts.)	TOTAL TAXES ($ cts.)	PAID	WHEN PAID (Month Day Year)	Number of Receipt	March Settlement 1950 ($ cts.)	June Settlement 1950 ($ cts.)	Penalty ($ cts.)	November Settlement 1950 ($ cts.)	Penalty ($ cts.)	Collections to First Monday in January 1951 ($ cts.)	Penalty ($ cts.)	Delinquent on First Monday in January 1951 ($ cts.)	Total Delinquent Tax and Penalty ($ cts.)	REMARKS
1																							
2			21 98 / 2021 107					47 48	50 ✓		47 98	Paid in Full	MAY 16 1950	6185		47 98 ✓								
3												Balance Due	OCT 31 1950	16507									
4		269						58 26	1246 ✓		59 50	Paid in Full	MAY 31 1950	16416		30 00		29 50 ✓					
5																							
6																							
7																							
8																							
9																							
10																							
11																							
12																							
13																							
14																							
15																							
16			2																				
17																							
18																							
19																							
20																							
	114	269	93 / 107 / 205			a / m	58 26 / 47 48	1 74			107 48					77 98		29 50					

Cooley Trail Dnc. Pass | Oak Park Beaches | Oak Lake Beach | Birchwood Terrace | Del

Assessment Roll and Tax List of Real Property in the Town of Thunder Lake, Cass County, Minnesota, for Taxes for the Year 1949.

FORM 5CD

	IN WHOSE NAME ASSESSED	TO WHOM TRANSFERRED	DESCRIPTION OF PROPERTY: SUBDIVISION	Sec. or Lot	Town or Block	Rng.	Number of Acres of Land: Acres	Hdths	No. School District	Indicate Homestead by Yes or No	Indicate Agricultural by Yes or No	TRUE AND FULL VALUATIONS: LAND Exclusive of Structures and Improvements	BUILDINGS and Other Structures	MACHINERY Permanently Attached to Real Estate	TOTAL True and Full Value	ASSESSED VALUATIONS: RURAL: Homestead Up to $4,000 20%	RURAL: Over $4,000 and Non-Homestead 33⅓%	ALL OTHER: Homestead Up to $4,000 25%	ALL OTHER: Over $4,000 and Non-Homestead 40%	MACHINERY Permanently Attached to Real Estate 33⅓%	TOTAL ASSESSED VALUE	Total Assessed Value as Equalized by the Board of Review	FINAL EQUALIZED VALUE
							Acres	Hdths				Dollars	Dollars	Dollars	Dollars	Dollars	Dollars	Dollars	Dollars	Dollars	Dollars	Dollars	Dollars
1	Louis C. + Anna C. Denke		NE¼ of NE¼ Lot 1	17	140	26	39	25	29	No	No												
2	" " "		NW¼ of NE¼ Lot 2				37	25	"														
3	The Opeabe Co.		SW¼ of NE¼				40		"														
4	State of Minnesota		SE¼ of NE¼																				
5																							
6	Wheeler Lumber, Bridge + Supply Co.		NE¼ of NW¼				40		"														
7	Jack Sheppard + Archie Conlon		NW¼ of NW¼				40		"														
8	Wheeler Lumber, Bridge + Supply Co.		SW¼ of NW¼				40		"														
9	" " "		SE¼ of NW¼				40		"														
10																							
11	The Opeabe Co.		NE¼ of SW¼				40		"														
12	" "		NW¼ of SW¼				40		"														
13	" "		SW¼ of SW¼				40		"														
14	" "		SE¼ of SW¼				40		"														
15																							
16	" "		NE¼ of SE¼				40		"														
17	" "		NW¼ of SE¼				40		"														
18	" "		SW¼ of SE¼				40		"														
19	" "		SE¼ of SE¼				40		"														
20																							
							590	00															

Cass County, Minnesota, for Taxes for the Year 1949.

	SOLD FOR TAXES	VALUATIONS BY SCHOOL DISTRICTS AS EQUALIZED BY DEPARTMENT OF TAXATION: District No. 29 Rate 26 Mills	District No. ..... Rate ..... Mills	District No. ..... Rate ..... Mills	District No. ..... Rate ..... Mills	District No. ..... Rate ..... Mills	District No. ..... Rate ..... Mills	Tax including State Homestead 4.25 Mills	State Tax on Non-Homestead	SPECIAL TAXES	TOTAL TAXES		PAID	WHEN PAID: Month Day Year	Number of Receipt	March Settlement 1950	June Settlement 1950	Penalty	November Settlement 1950	Penalty	Collections to First Monday in January 1951	Penalty	Delinquent on First Monday in January 1951	Total Delinquent Tax and Penalty	REMARKS
		Dollars	Dollars	Dollars	Dollars	Dollars	Dollars	$ cts.	$ cts.	$ cts.	$ cts.					$ cts.	$ cts.	$ cts.	$ cts.	$ cts.	$ cts.	$ cts.	$ cts.	$ cts.	
1		116						25.12	54.5		256.6	1	2nd Half Paid	SEP 30 1950	12525		128.3		128.3						
													1st Half Paid	MAY 12	6077										
2		130						28.16	60.3		287.6	2	2nd Half Paid	SEP 30 1950	12525		143.8		143.8						
													1st Half Paid	MAY 12	6077										
3	SOLD FOR TAXES	56						12.14	26		124.0	3											124.0		
4												4													
5												5													
6		56						12.14	26		124.0	6	PAID IN FULL	MAY 5 1950	2385	124.0	~~124.0~~								
7	SOLD FOR TAXES	56						12.14	26		124.0	7											124.0		
8		56						12.14	26		124.0	8	PAID IN FULL	MAY 20 1950	6541		124.0								
9		56						12.14	26		124.0	9	PAID IN FULL	MAY 5 1950	2385	124.0	~~124.0~~								
10												10													
11	SOLD FOR TAXES	56						12.14	26		124.0	11											124.0		
12	SOLD FOR TAXES	56						12.14	26		124.0	12											124.0		
13	SOLD FOR TAXES	56						12.14	26		124.0	13											124.0		
14		56						12.14	26		124.0	14	PAID IN FULL	JAN 9 1950	15	124.0									
15												15													
16	SOLD FOR TAXES	56						12.14	26		124.0	16											124.0		
17	SOLD FOR TAXES	56						12.14	26		124.0	17											124.0		
18		56						12.14	26		124.0	18	PAID IN FULL	JAN 9 1950	15	124.0									
19		56						12.14	26		124.0	19	PAID IN FULL	JAN 9 1950	15	124.0									
20												20													
	# 114	974						211.16	452		2562					620.0	396.1		392.1				868		

Cooley Trail Duck Pass | Oak Park Beaches | Oak Lawn Beach | Birchwood Terrace

Assessment Roll and Tax List of Real Property in the Town of Thunder Lake,

Cass County, Minnesota, for Taxes for the Year 1949.

In Whose Name Assessed	To Whom Transferred		Description of Property: Subdivision	Sec. or Lot	Town or Block	Reg.	Number of Acres of Land: Acres	100ths	Indicate Homestead Tax by ✓	Indicate Homestead Tax by No.	No. School District	True and Full Valuations: Land Exclusive of Structures and Improvements	Buildings and Other Structures	Machinery Permanently Attached to Real Estate	Total True and Full Value	Assessed Valuations: Rural: Homestead Up to $4,000 20%	Rural: Over $4,000 and Non-Homestead 33⅓%	All Other: Homestead Up to $4,000 25%	All Other: Over $4,000 and Non-Homestead 40%	Machinery Permanently Attached to Real Estate 33⅓%	Total Assessed Value	Total Assessed Valuation Equalized by the Board of Review	Final Equalized Value
												Dollars	Dollars	Dollars	Dollars	Dollars	Dollars	Dollars	Dollars	Dollars	Dollars	Dollars	Dollars
Henry Johnson		1	NE ¼ of NE ¼	18	140	26	40		Yes	7a													
" "		2	NW ¼ of NE ¼				40			"													
" "		3	SW ¼ of NE ¼				40			"													
Heller - Katherine Andrews - Harold & Mabel Myers		4	SE ¼ of NE ¼				40			"													
		5																					
Chas. A. Cavenaugh		6	NE ¼ of NW ¼				40			"													
Meyers - Andrews		7	~~NW ¼ of NW ¼~~ Lot 1				35 47			"													
" "		8	~~SW ¼ of NW ¼~~ Lot 2				36 02			"													
Chas. A. Cavenaugh		9	SE ¼ of NW ¼				40			"													
		10																					
~~Frank J. Hannahan~~ State of Minnesota		11	NE ¼ of SW ¼				~~40~~			"													
State of Minnesota		12	~~NW ¼ of SW ¼~~ Lot 3																				
State of Minnesota		13	~~SW ¼ of SW ¼~~ Lot 4																				
~~Frank J. Hannahan~~ State of Minnesota		14	SE ¼ of SW ¼				~~40~~			"													
		15																					
Heller - Katherine Andrews - Harold - Mabel Myers		16	NE ¼ of SE ¼				40			"													
State of Minnesota		17	NW ¼ of SE ¼																				
Heller - Katherine Andrews - Harold - Mabel Myers		18	SW ¼ of SE ¼				40			"													
" " "		19	SE ¼ of SE ¼				40			"													
		20																					
							420 49																

Valuations by School Districts as Equalized by Department of Taxation

Sold for Taxes		Valuations by School Districts as Equalized by Department of Taxation: District No. ..... Rate ..... Mills	District No. ..... Rate ..... Mills	District No. ..... Rate ..... Mills	District No. ..... Rate ..... Mills	District No. ..... Rate ..... Mills	District No. ..... Rate ..... Mills	Tax including State Homestead ..... Mills	State Tax on Non-Homestead 7-5 Mills	Special Taxes	Total Taxes	Paid	When Paid: Month	Day	Year	Number of Receipt	March Settlement 1950	June Settlement 1950	Penalty	November Settlement 1950	Penalty	Collections to First Monday in January 1951	Penalty	Delinquent on First Monday in January 1951	Penalty	Total Delinquent Tax and Penalty	Remarks
		Dollars	Dollars	Dollars	Dollars	Dollars	Dollars	$ cts.	$ cts.	$ cts.	$ cts.						$ cts.	$ cts.	$ cts.	$ cts.	$ cts.	$ cts.	$ cts.	$ cts.	$ cts.	$ cts.	
1		84						1820	38	✓	1858	1 PAID IN FULL	MAY	31	1950	9619		1858	✓								
2		84						1820	38	✓	1858	2 PAID IN FULL	MAY	31	1950	9619		1858	✓								
3		84						1820	38	✓	1858	3 PAID IN FULL	MAY	31	1950	9619		1858	✓								
4		56						1214	26	3	1240	4 2nd Half Paid / 1st Half Paid	OCT / MAY	31 / 31	1950 / 1950	13576 / 8065		620	✓		620	✓					
5												5															
6		100						2166	46	✓	2212	6 PAID IN FULL	MAY	23	1950	6594		2212	✓								
7		74						1602	34	✓	1636	7 2nd Half Paid / 1st Half Paid	OCT / MAY	31 / 31	1950 / 1950	13576 / 8065		818	✓		818	✓					
8		75						1624	34	✓	1658	8 2nd Half Paid / 1st Half Paid	OCT / MAY	31 / 31	1950 / 1950	13576 / 8065		829	✓		829	✓					
9		84						1820	38	✓	1858	9 PAID IN FULL	MAY	23	1950	6594		1858	✓								
10												10															
11		~~84~~ cut										11															
12												12															
13												13															
14		~~84~~ cut										14															
15												15															
16		56						1214	26	3	1240	16 2nd Half Paid / 1st Half Paid	OCT / MAY	31 / 31	1950 / 1950	13576 / 8065		620	✓		620	✓					
17												17															
18		56						1214	26	3	1240	18 2nd Half Paid / 1st Half Paid	OCT / MAY	31 / 31	1950 / 1950	13576 / 8065		620	✓		620	✓					
19		56						1214	26		1240	19														124	1364
20												20															
	11 / 11	809						17528	370		17898							13151			3507					1240	

Assessment Roll and Tax List of Real Property in the Town of Shingler Lake, Cass County, Minnesota, for Taxes for the Year 1949.

Form 5CD (Revised Dec. 1948) Form 5CD

In Whose Name Assessed	To Whom Transferred	Description of Property: Subdivision	Sec. or Lot	Town or Block	Rng.	Number of Acres of Land: Acres	100ths	No. School District	Indicate Homestead Tax at 3%	Indicate Agricultural Tax at 3%	True and Full Valuations: Land Exclusive of Structures and Improvements (Dollars)	Buildings and Other Structures (Dollars)	Machinery Permanently Attached to Real Estate (Dollars)	Total True and Full Value (Dollars)	Assessed Valuations: Rural: Homestead Up to $4,000 20% (Dollars)	Rural: Over $4,000 and Non-Homestead 33⅓% (Dollars)	All Other: Homestead Up to $4,000 25% (Dollars)	All Other: Over $4,000 and Non-Homestead 40% (Dollars)	Machinery Permanently Attached to Real Estate 33⅓% (Dollars)	Total Assessed Value (Dollars)	Total Assessed Value as Equalized by the Board of Review (Dollars)	Final Equalized Value (Dollars)
Walter + Katherine Andrews + Harold + Mabel Myers		NE¼ of NE¼	19	140	26	40		Fen.		No												
" "		NW¼ of NE¼				40		"														
" "		SW¼ of NE¼				40		"														
State of Minnesota		SE¼ of NE¼																				
Walter + Katherine Andrews + Harold + Mabel Myers		NE¼ of NW¼				40		"														
Donald J. + Blanche J. Kehne		Hill's Place 150' x 246' + 100' x 215' NW¼ of NW¼				22	09	"														
State of Minnesota		SW¼ of NW¼																				
Walter + Katherine Andrews + Harold + Mabel Myers		SE¼ of NW¼				40		"														
L. M. Cooley		150' x 246' of Lot 1					83	Fen														
Walter Andrews + Harold Myers		NE¼ of SW¼				40		No														
State of Minnesota		~~NW¼ of SW¼~~ Lot 3																				
State of Minnesota		~~SW¼ of SW¼~~ } Lot 4																				
		~~SE¼ of SW¼~~ }																				
W. D. Phillips + Joseph Sunder		100' x 215' of Lot 1					53	"														
State of Minnesota		NE¼ of SE¼																				
State of Minnesota		NW¼ of SE¼																				
State of Minnesota		SW¼ of SE¼																				
State of Minnesota		SE¼ of SE¼																				
						262.45																

Valuations by School Districts as Equalized by Department of Taxation

Sold for Taxes	District No. 2 Rate 67.6 Mills: No. / Rate (Dollars)	District No. ..... Rate ..... Mills (Dollars)	District No. ..... Rate ..... Mills (Dollars)	District No. ..... Rate ..... Mills (Dollars)	District No. ..... Rate ..... Mills (Dollars)	District No. ..... Rate ..... Mills (Dollars)	Tax Including State Homestead ..... Mills ($ cts.)	State Tax on Non-Homestead 4.5 Mills ($ cts.)	Special Taxes ($ cts.)	Total Taxes ($ cts.)	Paid	When Paid: Month Day Year	Number of Receipt	March Settlement 1950 ($ cts.)	June Settlement 1950 ($ cts.)	Penalty ($ cts.)	November Settlement 1950 ($ cts.)	Penalty ($ cts.)	Collections to First Monday in January 1951 ($ cts.)	Penalty ($ cts.)	Delinquent on First Monday in January 1951 ($ cts.)	Total Delinquent Tax and Penalty ($ cts.)	Remarks
1	56						1214	26		124 0	2nd Half Paid	OCT 1 1950	3576		6 20		6 20						
											1st Half Paid	MAY 31 1950	8065										
2	56						1214	26		124 0	2nd Half Paid	OCT 1 1950	3576		6 20		6 20						
											1st Half Paid	MAY 31 1950	8065										
3	56						1214	26		124 0	2nd Half Paid	OCT 1 1950	3576		6 20		6 20						
											1st Half Paid	MAY 31 1950	8065										
4																							
5											2nd Half Paid	OCT 1 1950	3576										
											1st Half Paid	MAY 31 1950	8065										
6	56						1214	26		124 0	2nd Half Paid	OCT 1 1950	3576		6 20		6 20						
											1st Half Paid	MAY 31 1950	8065										
7	334						7018	148		7166	1st Half Paid	MAY 10 1950	6791		35 83						35 83	89 41	
8																							
9	56						1214	26		124 0	2nd Half Paid	OCT 1 1950	3576		6 20		6 20						
											1st Half Paid	MAY 31 1950	8065										
10	21 116						2512			2512	PAID IN FULL	MAY 31 1950	9610		25 12								
11	56						1214	26		124 0	2nd Half Paid	OCT 1 1950	3576		6 20		6 20						
											1st Half Paid	MAY 31 1950	8065										
12																							
13																							
14																							
15	49						1062	22		1084	PAID IN FULL	MAY 31 1950	10911		10 84								
16																							
17																							
18																							
19																							
20																							
	4 116																						
	714 707						17876	326		18202					108 97		37 20				35 83		
	828																						

Cooley Trail Dup. Pass
Oak Park Beaches
Oak Lake Beach
Birchwood Terrace
Del.

Assessment Roll and Tax List of Real Property in the Town of Thunder Lake, Cass County, Minnesota, for Taxes for the Year 1949.

Form 5CD MILLER-DAVIS COMPANY, MINNEAPOLIS

IN WHOSE NAME ASSESSED	TO WHOM TRANSFERRED		DESCRIPTION OF PROPERTY: SUBDIVISION	Sec. or Lot	Town or Block	Rng.	Number of Acres of Land: Acres	100ths	No. School District	Indicate Homestead Tax by Sec. No.	Indicate Agricultural Tax by Sec. No.	TRUE AND FULL VALUATIONS: LAND Exclusive of Structures and Improvements	BUILDINGS and Other Structures	MACHINERY Permanently Attached to Real Estate	TOTAL True and Full Value	ASSESSED VALUATIONS: RURAL: Homestead Up to $4,000 20%	RURAL: Over $4,000 and Non-Homestead 33⅓%	ALL OTHER: Homestead Up to $4,000 25%	ALL OTHER: Over $4,000 and Non-Homestead 40%	MACHINERY Permanently Attached to Real Estate 33⅓%	TOTAL ASSESSED VALUE	Total Assessed Value as Equalized by the Board of Review	FINAL EQUALIZED VALUE
							Acres	100ths				Dollars	Dollars	Dollars	Dollars	Dollars	Dollars	Dollars	Dollars	Dollars	Dollars	Dollars	Dollars
State of Minnesota		1	NE¼ of NE¼	Se 14	46				27														
State of Minnesota		2	NW¼ of NE¼						27														
State of Minnesota		3	SW¼ of NE¼																				
State of Minnesota		4	SE¼ of NE¼																				
		5																					
State of Minnesota		6	NE¼ of NW¼																				
State of Minnesota		7	NW¼ of NW¼																				
State of Minnesota		8	SW¼ of NW¼																				
State of Minnesota		9	SE¼ of NW¼																				
		10																					
State of Minnesota		11	NE¼ of SW¼																				
State of Minnesota		12	NW¼ of SW¼																				
State of Minnesota		13	SW¼ of SW¼																				
State of Minnesota		14	SE¼ of SW¼																				
		15																					
State of Minnesota		16	NE¼ of SE¼																				
State of Minnesota		17	NW¼ of SE¼																				
State of Minnesota		18	SW¼ of SE¼																				
State of Minnesota		19	SE¼ of SE¼																				
		20																					

	SOLD FOR TAXES	VALUATIONS BY SCHOOL DISTRICTS AS EQUALIZED BY DEPARTMENT OF TAXATION: District No. ..... Rate ..... Mills	District No. ..... Rate ..... Mills	District No. ..... Rate ..... Mills	District No. ..... Rate ..... Mills	District No. ..... Rate ..... Mills	District No. ..... Rate ..... Mills	Tax including State Homestead ..... Mills	State Tax on Non-Homestead ..... Mills	SPECIAL TAXES	TOTAL TAXES		PAID	WHEN PAID: Month Day Year	Number of Receipt	March Settlement 1950	June Settlement 1950	Penalty	November Settlement 1950	Penalty	Collections to First Monday in January 1951	Penalty	Delinquent on First Monday in January 1951	Penalty	Total Delinquent Tax and Penalty	REMARKS
		Dollars	Dollars	Dollars	Dollars	Dollars	Dollars	$ cts.	$ cts.	$ cts.	$ cts.					$ cts.	$ cts.	$ cts.	$ cts.	$ cts.	$ cts.	$ cts.	$ cts.	$ cts.	$ cts.	
1												1														
2												2														
3												3														
4												4														
5												5														
6												6														
7												7														
8												8														
9												9														
10												10														
11												11														
12												12														
13												13														
14												14														
15												15														
16												16														
17												17														
18												18														
19												19														
20												20														

Cooley Trail Park Pages
Oak Park Beaches
Oak Lawn Beach
Birchwood Terrace
Dell

Assessment Roll and Tax List of Real Property in the Town of Thunder Lake, Cass County, Minnesota, for Taxes for the Year 1949.

Form SCD BUSINESS DIGEST, MINNEAPOLIS

	In Whose Name Assessed	To Whom Transferred	Description of Property: Subdivision	Sec. or Lot	Town or Block	Rng.	Number of Acres of Land (Acres / 10ths)	Indicate Homestead Tax by Yes or No.	Indicate Agricultural Tax by Yes or No.	No. School District	True and Full Valuations: Land Exclusive of Structures and Improvements (Dollars)	Buildings and Other Structures (Dollars)	Machinery Permanently Attached to Real Estate (Dollars)	Total True and Full Value (Dollars)	Assessed Valuations: Rural: Homestead Up to $4,000 20% (Dollars)	Rural: Over $4,000 and Non-Homestead 33⅓% (Dollars)	All Other: Homestead Up to $4,000 25% (Dollars)	All Other: Over $4,000 Non-Homestead 40% (Dollars)	All Other: Machinery Permanently Attached to Real Estate 33⅓% (Dollars)	Total Assessed Value (Dollars)	Total Assessed Value as Equalized by the Board of Review (Dollars)	Final Equalized Value (Dollars)
1	State of Minnesota		NE ¼ of NE ¼	21	140	26				5												
2	State of Minnesota		NW ¼ of NE ¼																			
3	State of Minnesota		SW ¼ of NE ¼																			
4	State of Minnesota		SE ¼ of NE ¼																			
5																						
6	State of Minnesota		NE ¼ of NW ¼																			
7	State of Minnesota		NW ¼ of NW ¼																			
8	State of Minnesota		SW ¼ of NW ¼																			
9	State of Minnesota		SE ¼ of NW ¼																			
10																						
11	State of Minnesota		NE ¼ of SW ¼																			
12	State of Minnesota		NW ¼ of SW ¼																			
13	Fred Barch		SW ¼ of SW ¼				40		No.													
14	" "		SE ¼ of SW ¼				40		"													
15	Harry Hans	Marie Regwart Hans	1200' (3.4 acs) of Lot 3				3.40		"													
16	Lena D. Williams		NE ¼ of SE ¼ Lot 1				37.25		"													
17	State of Minnesota		NW ¼ of SE ¼																			
18	State of Minnesota		SW ¼ of SE ¼																			
19	Jennie R. Leighton		SE ¼ of SE ¼ Lot 2				17.15		"													
20	Lena D. Williams		N. 120' of Lot 3				6.		"													
							139.10															

Valuations by School Districts as Equalized by Department of Taxation

	Sold for Taxes	District No. 2 Rate 61 Mills (Dollars)	District No. ..... Rate ..... Mills (Dollars)	District No. ..... Rate ..... Mills (Dollars)	District No. ..... Rate ..... Mills (Dollars)	District No. ..... Rate ..... Mills (Dollars)	District No. ..... Rate ..... Mills (Dollars)	Tax Including State Homestead ..... Mills ($ cts.)	State Tax on Non-Homestead 4.5 ..... Mills ($ cts.)	Special Taxes ($ cts.)	Total Taxes ($ cts.)	Paid	When Paid (Month Day Year)	Number of Receipt	March Settlement 1950 ($ cts.)	June Settlement 1950 ($ cts.)	Penalty ($ cts.)	November Settlement 1950 ($ cts.)	Penalty ($ cts.)	Collections to First Monday in January 1951 ($ cts.)	Penalty ($ cts.)	Delinquent on First Monday in January 1951 ($ cts.)	Penalty ($ cts.)	Total Delinquent Tax and Penalty ($ cts.)	Remarks
1																									
2																									
3																									
4																									
5																									
6																									
7																									
8																									
9																									
10																									
11																									
12																									
13		54						18.20	38		18.58	PAID IN FULL	MAY 31 1950	9618		18.58									
14		54						18.20	38		18.58	PAID IN FULL	MAY 31 1950	9618		18.58									
15		290						62.82	1.32		64.14	1st Half Paid	SEP 8 1950 / MAY 31 1950	12308 / 9530		32.07		32.07							Not included in Lake Tax
16		56						12.14	.26		12.40	PAID IN FULL	MAY 26 1950	7691		12.40									
17																									
18																									
19		123	Abate # 4170					26.64	56		27.20	PAID IN FULL	MAY 31 1950	9529		27.20									
20		72						15.60	32		15.92	PAID IN FULL	MAY 26 1950	7691		15.92									
	H MH	709						153.60	3.22		156.82					124.75		32.07							

Assessment Roll and Tax List of Real Property in the Town of Thunder Lake,

FORM 5CD MILLS-BATE COMPANY, MINNEAPOLIS

	In Whose Name Assessed	To Whom Transferred	Description of Property: Subdivision	Sec. or Lot	Town or Block	Rng.	Number of Acres of Land: Acres	100ths	Indicates Homestead Tax or No	Indicates Agricultural Tax or No	True and Full Valuations: Land Exclusive of Structures Improvements (Dollars)	Buildings and Other Structures (Dollars)	Machinery Permanently Attached to Real Estate (Dollars)	Total True and Full Value (Dollars)	Assessed Valuations: Rural: Homestead Up to $4,000 20% (Dollars)	Rural: Over $4,000 and Non-Homestead 33⅓% (Dollars)	All Other: Homestead Up to $4,000 25% (Dollars)	All Other: Over $4,000 and Non-Homestead 40% (Dollars)	All Other: Machinery Permanently Attached to Real Estate 33⅓% (Dollars)	Total Assessed Value (Dollars)	Total Assessed Value as Equalized by the Board of Review (Dollars)	Final Equalized Value (Dollars)
1	C. D. Wellman & George Bluhm		NE¼ of NE¼	22	140	26	40		Yes	No												
2	John A. + Charlotte Larson		NW¼ of NE¼ Lot 1 less 1 ac.				34	25	Yes													
3			SW¼ of NE¼ Lot 6				39	75	"													
4	C. D. Wellman, George Bluhm		SE¼ of NE¼				40		No													
	Laura Bloomberg																					
	John A. + Charlotte Larson		Lot 2 less 1.85 ac. + less				16	51	Yes No													
7	Cecil O. + Iwan Lohn		NW¼ of NW¼ Lot 3				25	75	No													
8	Dr. M. H. D. Bockman		SW¼ of NW¼ Lot 4				37		"													
9	Geo. D. + Josephine Bluhm		SE¼ of NW¼ Lot 5				20	15	Yes													
10									"													
11	Geo. D. Bluhm + Josephine Bluhm		NE¼ of SW¼ Beg. at SE cor. Lot 8 thence N990' S.165' to N. line of SW¼ SE¼ thence E. 165' to beg. Lot 8 less N990'				3	04	Yes No													
	State of Minnesota																					
13	Martin Hans		SW¼ of SW¼ Lot 9 less N. 149' + less E. 66'				34	75	No													
14	Edward P. + Katherine M. Abendroth		SW¼ of SW¼ Lot 10				23	65	"													
15																						
16			NE¼ of SE¼																			
17	State of Minnesota		NW¼ of SE¼ Lot 7				40	30	"													
18	Philip F. + Dennis M. Perlstrom		SW¼ of SE¼				40															
19			SE¼ of SE¼																			
20	State of Minnesota																					
							383	55														

Continued on next page

See next page

Auditors Assessment 12/9/50

	Sold for Taxes	Valuations by School Districts as Equalized by Department of Taxation: District No. 2 Rate 21.6 Mills (Dollars)	District No. 2 Rate 22.2 Mills (Dollars)	District No. ..... Rate ..... Mills (Dollars)	District No. ..... Rate ..... Mills (Dollars)	District No. ..... Rate ..... Mills (Dollars)	Tax including State Homestead ..... Mills $ cts.	State Tax on Non-Homestead 4.2 Mills $ cts.	Special Taxes $ cts.	Total Taxes $ cts.	Paid	When Paid: Month Day Year	Number of Receipt	March Settlement 1950 $ cts.	June Settlement 1950 $ cts.	Penalty $ cts.	November Settlement 1950 $ cts.	Penalty $ cts.	Collections to First Monday in January 1951 $ cts.	Penalty $ cts.	Delinquent on First Monday in January 1951 $ cts.	Total Delinquent Tax and Penalty $ cts.	Remarks
1	SOLD FOR TAXES																						
2		65					14 08	30		14 38	PAID IN FULL	MAY 23 1950	7616		20 14 ✓								
3		31 93					20 14			20 14													
4		31 46					9 96			9 96	PAID IN FULL	MAY 31 1950	10415		9 96 ✓								
5	SOLD FOR TAXES	65					14 08	30		14 38											14 38		
6																							
7			31 170				122 06	1 54		123 60	2nd Half Paid	OCT 1 1950	12679		61 80 ✓		61 80 ✓						
8			31 397								1st Half Paid	MAY 31 1950	10414										
9		161					34 88	74		35 62	PAID IN FULL	MAY 31 1950	9616		35 62 ✓								
10	SOLD FOR TAXES	71					15 31	32		15 70											15 70		
11		31 59					12 78			12 78	PAID IN FULL	MAY 20 1950	6418		12 78 ✓								
12																							
13			31 77				45 16	54		45 70	PAID IN FULL	MAY 20 1950	6417		45 70 ✓								
14			32 118																				
15		57					11 26	24		11 50											11 50	12 65	1950 added 1946 - 9.36 1947 - 10.24 1948 - 11.07
16																							
17		96					20 80	44		21 24	PAID IN FULL	MAY 31 1950	9525		21 24 ✓								
18	SOLD FOR TAXES	150					32 50	68		33 18	PAID IN FULL	DEC 30 1950	14600						33 18	2 12			
19																							
20																							
17		136					29 46	62		30 08	PAID IN FULL	MAY 31 1950	9532		30 08 ✓								
18		65					14 08	30		14 38	PAID IN FULL	MAY 31 1950	9532		14 38 ✓								
19																							
20																							
	4	198	267																				
	014	509	455				a 21814	578		391 14					201 70		61 80		33 18		58 96		
		1007	722				Na 16722																

Cooley Trail Dock Pass | Oak Park Beaches | Oak Lawn Beach | Birchwood Resort | Del

Assessment Roll and Tax List of Real Property in the Town of Thunder Lake, Cass County, Minnesota, for Taxes for the Year 1949.

Form 5CD WILLIS-DUFF COMPANY, MINNEAPOLIS

In whose name assessed	To whom transferred	Description of property: Subdivision	Sec. or Lot	Town or Block	Rng.	Number of Acres of Land (Acres / 100ths)	Indicate Homestead Tax as Yes	Indicate Agricultural Tax as Yes	True and Full Valuations: Land Exclusive of Structures and Improvements (Dollars)	Buildings and Other Structures (Dollars)	Machinery Permanently Attached to Real Estate (Dollars)	Total True and Full Value (Dollars)	Assessed Valuations: Rural: Homestead Up to $4,000 20% (Dollars)	Rural: Over $4,000 and Non-Homestead 33⅓% (Dollars)	All Other: Homestead Up to $4,000 25% (Dollars)	All Other: Over $4,000 and Non-Homestead 40% (Dollars)	Machinery Permanently Attached to Real Estate 33⅓% (Dollars)	Total Assessed Value (Dollars)	Total Assessed Value as Equalized by the Board of Review (Dollars)	Final Equalized Value (Dollars)
Laura B. Coombs		1 1 acr of Lot 1 N E ¼ of N E ¼	22	146	26	1														
Dr. M. H. & Rockman		2 296.5' x 193.5' of Lot 2 N W ¼ of N E ¼				15														
Harold A. & Irene A. Lagman & wife		3 N 149' of Lot 9 S E ¼ of N E ¼				5														
Kenneth & Ruth E. Peterson & wife		4 S 165' of N 396' of Lot 8 S E ¼ of N E ¼				3.50														
Thos. E. Ord		5																		
David M. & Mabel L. Dickerson		6 S 330' of N 495' of Lot 8 N E ¼ of N W ¼				10.50														
Albert J. & Anna Zacher		7 S 165' of N 495' of Lot 8 N W ¼ of N W ¼				3.50														
Clifford D. & Dagelle C. Thomas		8 S 66' of Lot 9 S W ¼ of N W ¼				?														
		9 S E ¼ of N W ¼																		
Wm. A. & Thos. E. Horner		10 N 165' of Lot 8				?														
		11 N E ¼ of S W ¼																		
		12 N W ¼ of S W ¼																		
		13 S W ¼ of S W ¼																		
		14 S E ¼ of S W ¼																		
		15																		
		16 N E ¼ of S E ¼																		
		17 N W ¼ of S E ¼																		
		18 S W ¼ of S E ¼																		
		19 S E ¼ of S E ¼																		
		20																		
						24.25														

Valuations by School Districts as Equalized by Department of Taxation

	Sold for Taxes	District 8 Bdy. 41 Rate 216 Mills (Dollars)	District 32 Bdy. 1 Rate 251 Mills (Dollars)	District No. ..... Rate ..... Mills (Dollars)	District No. ..... Rate ..... Mills (Dollars)	District No. ..... Rate ..... Mills (Dollars)	Tax including State Homestead ..... Mills ($ cts.)	State Tax on Non-Homestead 4.5 Mills ($ cts.)	Special Taxes ($ cts.)	Total Taxes ($ cts.)	Paid	When Paid: Month Day Year	Number of Receipt	March Settlement 1950 ($ cts.)	June Settlement 1950 ($ cts.)	Penalty ($ cts.)	November Settlement 1950 ($ cts.)	Penalty ($ cts.)	Collections to First Monday in January 1951 ($ cts.)	Penalty ($ cts.)	Delinquent on First Monday in January 1951 ($ cts.)	Total Delinquent Tax and Penalty ($ cts.)	Remarks
1		148					32.06	68		32.74	Pd Dec 1949	33163									32.74	32.01	
2	SOLD FOR TAXES		332				76.90	1.52		78.42											78.42		
3		66					14.30	.30	✓	14.60	PAID IN FULL	MAY 10 1950	5746		14.60								
4		62					13.42	.28	✓	13.70	PAID IN FULL	MAY 10 1950	5744		13.70								
5																							
6	SOLD FOR TAXES	33					7.14	.16		7.30											7.30		
7		79					17.12	.36	✓	17.48	PAID IN FULL	MAY 31 1950	9613		17.48	✓							
8		14					3.04	.06		3.10	2nd Half Paid	OCT 3 1950	1318										
9											1st Half Paid	MAY 31 1950	10418		1.55	✓	1.55	✓					
10		45					9.74	.20	✓	9.94	PAID IN FULL	MAY 9 1950	5249		9.94	✓							
11																							
12																							
13																							
14																							
15																							
16																							
17																							
18																							
19																							
20																							
	4 mo	447	332				a 96.82	2.06		177.28					57.27		1.55				118.46		
							Na 76.90																

Oakley Trail Dune Pass | Oak Park Beaches | Oak Lake Beach | Birchwood Terrace | Dell

Assessment Roll and Tax List of Real Property in the Town of Thunder Lake, Cass County, Minnesota, for Taxes for the Year 1949.

Form SCD—MILLER-DAVIS COMPANY, MINNEAPOLIS

	In Whose Name Assessed	To Whom Transferred		Description of Property: Subdivision	Sec. or Lot	Town or Block	Reg.	Number of Acres of Land: Acres	Hills	No. School District	Indicate Homestead Tax by Yes or No	Indicate Agricultural Tax by Yes or No	True and Full Valuations: Land Exclusive of Structures and Improvements (Dollars)	Buildings and Other Structures (Dollars)	Machinery Permanently Attached to Real Estate (Dollars)	Total True and Full Value (Dollars)	Assessed Valuations: Rural: Homestead Up to $4,000 20%	Over $4,000 and Non-Homestead 33⅓%	All Other: Homestead Up to $4,000 25%	Over $4,000 Homestead 40%	Machinery Permanently Attached to Real Estate 33⅓%	Total Assessed Value	Total Assessed Value as Equalized by the Board of Review (Dollars)	Final Equalized Value (Dollars)
	State of Minnesota		1	NE¼ of NE¼	23	46	26			5 m.														
	State of Minnesota		2	NW¼ of NE¼																				
	Jena Mining Co.		3	SW¼ of NE¼				40		9 m.														
	"		4	SE¼ of NE¼				40		-														
			5																					
	State of Minnesota		6	NE¼ of NW¼																				
	State of Minnesota		7	NW¼ of NW¼																				
	State of Minnesota		8	SW¼ of NW¼																				
	State of Minnesota		9	SE¼ of NW¼																				
			10																					
	State of Minnesota		11	NE¼ of SW¼																				
	State of Minnesota		12	NW¼ of SW¼																				
	State of Minnesota		13	SW¼ of SW¼																				
	State of Minnesota		14	SE¼ of SW¼																				
			15																					
	Jena Mining Co.		16	NE¼ of SE¼				40		-														
	State of Minnesota		17	NW¼ of SE¼																				
	State of Minnesota		18	SW¼ of SE¼																				
	State of Minnesota		19	SE¼ of SE¼																				
			20																					
								120.00																

	Sold for Taxes	Valuations by School Districts as Equalized by Department of Taxation: District 2 Rate 6.6 Mills (Dollars)	District No. ..... Rate ..... Mills (Dollars)	District No. ..... Rate ..... Mills (Dollars)	District No. ..... Rate ..... Mills (Dollars)	District No. ..... Rate ..... Mills (Dollars)	District No. ..... Rate ..... Mills (Dollars)	Tax including State Homestead ..... Mills ($ cts.)	State Tax on Non-Homestead 4.5 Mills ($ cts.)	Special Taxes ($ cts.)	Total Taxes ($ cts.)		Paid	When Paid: Month Day Year	Number of Receipt	March Settlement 1950 ($ cts.)	June Settlement 1950 ($ cts.)	Penalty ($ cts.)	November Settlement 1950 ($ cts.)	Penalty ($ cts.)	Collections to First Monday in January 1951 ($ cts.)	Penalty ($ cts.)	Delinquent on First Monday in January 1951 ($ cts.)	Total Delinquent Tax and Penalty ($ cts.)	Remarks
1												1													
2												2													
3		70						15.16	32.10		15.48	3	2nd Half Paid	OCT 31 1950	4678		774		774						
													1st Half Paid	MAY 31 1950	9758										
													2nd Half Paid	OCT 31 1950	4678										
4		70						15.16	32.10		15.48	4	1st Half Paid	MAY 31 1950	9758		774		774						
5												5													
6												6													
7												7													
8												8													
9												9													
10												10													
11												11													
12												12													
13												13													
14												14													
15												15													
16		70						15.16	32.10		15.48	16	2nd Half Paid	OCT 31 1950	4678		774		774						
													1st Half Paid	MAY 31 1950	9758										
17												17													
18												18													
19												19													
20												20													
	# 114	210						45.48	96		46.44						2322		2322						

Cooley Trail Duck Pass
Oak Park Beaches
Oak Lake Beach
Birchwood Terrace
Dell

Assessment Roll and Tax List of Real Property in the Town of Thunder Lake, Cass County, Minnesota, for Taxes for the Year 1949.

Form 5CD—Miller Safe Company, Minneapolis

	In Whose Name Assessed	To Whom Transferred	Description of Property: Subdivision	Sec. or Lot	Town or Block	Reg.	Number of Acres of Land: Acres	100ths	No. School District	Indicate Homestead Tax or No	Indicate Non-Homestead Tax or No	True and Full Valuations: Land Exclusive of Structures and Improvements (Dollars)	Buildings and Other Structures (Dollars)	Machinery Permanently Attached to Real Estate (Dollars)	Total True and Full Value (Dollars)	Assessed Valuations: Rural: Homestead Up to $4,000 20% (Dollars)	Rural: Over $4,000 Non-Homestead 33⅓% (Dollars)	All Other: Homestead Up to $4,000 25% (Dollars)	All Other: Over $4,000 Non-Homestead 40% (Dollars)	Machinery Permanently Attached to Real Estate 33⅓% (Dollars)	Total Assessed Value (Dollars)	Total Assessed Value as Equalized by the Board of Review (Dollars)	Final Equalized Value (Dollars)
1	State of Minnesota		N E ¼ of N E ¼	24	16	26			Con														
2	State of Minnesota		N W ¼ of N E ¼																				
3	State of Minnesota		S W ¼ of N E ¼																				
4	State of Minnesota		S E ¼ of N E ¼																				
5																							
6	State of Minnesota		N E ¼ of N W ¼																				
7	State of Minnesota		N W ¼ of N W ¼																				
8	State of Minnesota		S W ¼ of N W ¼																				
9	State of Minnesota		S E ¼ of N W ¼																				
10																							
11	Jena Mining Co		N E ¼ of S W ¼				40		Pa														
12	"		N W ¼ of S W ¼				40		"														
13	"		S W ¼ of S W ¼				40		"														
14	"		S E ¼ of S W ¼				40		"														
15																							
16	State of Minnesota		N E ¼ of S E ¼																				
17	State of Minnesota		N W ¼ of S E ¼																				
18	State of Minnesota		S W ¼ of S E ¼																				
19	State of Minnesota		S E ¼ of S E ¼																				
20																							
							160	—															

	Sold for Taxes	Valuations by School Districts as Equalized by Department of Taxation: Consolidated No. 2 Rate 64 Mills (Dollars)	District No. ..... Rate ..... Mills (Dollars)	District No. ..... Rate ..... Mills (Dollars)	District No. ..... Rate ..... Mills (Dollars)	District No. ..... Rate ..... Mills (Dollars)	Tax including State Homestead ..... Mills ($ cts.)	State Tax on Non-Homestead 4.5 Mills ($ cts.)	Special Taxes ($ cts.)	Total Taxes ($ cts.)		Paid	When Paid: Month Day Year	Number of Receipt	March Settlement 1950 ($ cts.)	June Settlement 1950 ($ cts.)	Penalty ($ cts.)	November Settlement 1950 ($ cts.)	Penalty ($ cts.)	Countersigns to First Monday in January 1951 ($ cts.)	Penalty ($ cts.)	Delinquent on First Monday in January 1951 ($ cts.)	Total Delinquent Tax and Penalty ($ cts.)	Remarks
1											1													
2											2													
3											3													
4											4													
5											5													
6											6													
7											7													
8											8													
9											9													
10											10													
11		70					15.16	32.10		15.48	11	2nd Half Paid 1st Half Paid	OCT 31 1950 MAY 31 1950	4678		774		774						
12		70					15.16	32.10		15.48	12	2nd Half Paid 1st Half Paid	OCT 31 1950 MAY 31 1950	7756		774		774						
13		70					15.16	32.10		15.48	13	2nd Half Paid 1st Half Paid	OCT 31 1950 MAY 31 1950			774		774						
14		70					15.16	32.10		15.48	14	2nd Half Paid 1st Half Paid	OCT 31 1950 MAY 31 1950	4678		774		774						
15											15													
16											16													
17											17													
18											18													
19											19													
20											20													
	4 114	280					60.64	128.40		61.92						3096		3096						

Assessment Roll and Tax List of Real Property in the Town of Thunder Lake, Cass County, Minnesota, for Taxes for the Year 1949.

	In Whose Name Assessed	To Whom Transferred	Description of Property: Subdivision	Sec. or Lot	Town or Block	Rng.	Number of Acres of Land: Acres	100ths	No. School District	Indicate Homestead Tax by Ha	Indicate Agricultural Tax by Ag	True and Full Valuations: Land Exclusive of Structures and Improvements (Dollars)	Buildings and Other Structures (Dollars)	Machinery Permanently Attached to Real Estate (Dollars)	Total True and Full Value (Dollars)	Assessed Valuations: Rural: Homestead Up to $4,000 20% (Dollars)	Rural: Over $4,000 and Non-Homestead 33⅓% (Dollars)	All Other: Homestead Up to $4,000 25% (Dollars)	All Other: Over $4,000 and Non-Homestead 40% (Dollars)	Machinery Permanently Attached to Real Estate 33⅓% (Dollars)	Total Assessed Value (Dollars)	Total Assessed Value as Equalized by the Board of Review (Dollars)	Final Equalized Value (Dollars)
	State of Minnesota		NE ¼ of NE ¼	22	140	26			97 Con.														
	State of Minnesota		NW ¼ of NE ¼																				
	State of Minnesota		SW ¼ of NE ¼																				
	State of Minnesota		SE ¼ of NE ¼																				
	State of Minnesota		NE ¼ of NW ¼																				
	State of Minnesota		NW ¼ of NW ¼																				
	State of Minnesota		SW ¼ of NW ¼																				
	State of Minnesota		SE ¼ of NW ¼																				
	State of Minnesota		NE ¼ of SW ¼																				
	State of Minnesota		NW ¼ of SW ¼																				
	State of Minnesota		SW ¼ of SW ¼																				
	State of Minnesota		SE ¼ of SW ¼																				
	State of Minnesota		NE ¼ of SE ¼																				
	State of Minnesota		NW ¼ of SE ¼																				
	State of Minnesota		SW ¼ of SE ¼																				
	State of Minnesota		SE ¼ of SE ¼																				

	Sold for Taxes	Valuations by School Districts as Equalized by Department of Taxation: District No. ..... Rate ..... Mills (Dollars)	District No. ..... Rate ..... Mills (Dollars)	District No. ..... Rate ..... Mills (Dollars)	District No. ..... Rate ..... Mills (Dollars)	District No. ..... Rate ..... Mills (Dollars)	District No. ..... Rate ..... Mills (Dollars)	Tax including State Homestead ..... Mills ($ cts.)	State Tax on Non-Homestead ..... Mills ($ cts.)	Special Taxes ($ cts.)	Total Taxes ($ cts.)	Paid	When Paid: Month Day Year	Number of Receipt	March Settlement 1949 ($ cts.)	June Settlement 1950 ($ cts.)	Penalty ($ cts.)	November Settlement 1950 ($ cts.)	Penalty ($ cts.)	Collections to First Monday in January 1951 ($ cts.)	Penalty ($ cts.)	Delinquent on First Monday in January 1951 ($ cts.)	Total Delinquent Tax and Penalty ($ cts.)	Remarks
1																								
2																								
3																								
4																								
5																								
6																								
7																								
8																								
9																								
10																								
11																								
12																								
13																								
14																								
15																								
16																								
17																								
18																								
19																								
20																								

Cooley Trail Duck Pass
Oak Park Beaches
Oak Lake Beach
Birchwood Terrace
Dell

Assessment Roll and Tax List of Real Property in the Town of Thunder Lake, Cass County, Minnesota, for Taxes for the Year 1949.

Form 5CD

	IN WHOSE NAME ASSESSED	TO WHOM TRANSFERRED	DESCRIPTION OF PROPERTY: SUBDIVISION	Sec. or Lot	Town or Block	Rng.	Number of Acres of Land (Acres / 100ths)	No. School District	Information Regarding Total Tax or No	TRUE AND FULL VALUATIONS: LAND Exclusive of Structures and Improvements	BUILDINGS and Other Structures	MACHINERY Permanently Attached to Real Estate	TOTAL True and Full Value	ASSESSED VALUATIONS: RURAL: Homestead Up to $4,000 20%	RURAL: Over $4,000 and Non-Homestead 33⅓%	ALL OTHER: Homestead Up to $4,000 25%	ALL OTHER: Over $4,000 and Non-Homestead 40%	MACHINERY Permanently Attached to Real Estate 33⅓%	TOTAL ASSESSED VALUE	Total Assessed Value as Equalized by the Board of Review	FINAL EQUALIZED VALUE
										Dollars	Dollars	Dollars	Dollars	Dollars	Dollars	Dollars	Dollars	Dollars	Dollars	Dollars	Dollars
1	Melvin & Velma B. Smith		NE ¼ of NE ¼	26	140	26	40	Cass Lake													
2	" "		NW ¼ of NE ¼				40	"													
3	State of Minnesota		SW ¼ of NE ¼																		
4	State of Minnesota		SE ¼ of NE ¼																		
5																					
6	State of Minnesota		NE ¼ of NW ¼																		
7	State of Minnesota		NW ¼ of NW ¼																		
8	State of Minnesota		SW ¼ of NW ¼																		
9	State of Minnesota		SE ¼ of NW ¼																		
10																					
11	State of Minnesota		NE ¼ of SW ¼																		
12	J. B. Draper		S½ of NW ¼ of SW ¼				20	"													
13	" "		SW ¼ of SW ¼				40	"													
14	State of Minnesota		SE ¼ of SW ¼																		
15	Peter & Daisy Sanders		N½ of NW ¼ of SW ¼				20	"													
16	State of Minnesota		NE ¼ of SE ¼																		
17	State of Minnesota		NW ¼ of SE ¼																		
18	State of Minnesota		SW ¼ of SE ¼																		
19	State of Minnesota		SE ¼ of SE ¼																		
20																					
							160														

	SOLD FOR TAXES	VALUATIONS BY SCHOOL DISTRICTS AS EQUALIZED BY DEPARTMENT OF TAXATION: District No. Rate Mills	District No. Rate Mills	District No. Rate Mills	District No. Rate Mills	District No. Rate Mills	District No. Rate Mills	Tax including State Homestead Mills	State Tax on Non-Homestead 4.58 Mills	SPECIAL TAXES	TOTAL TAXES	PAID	WHEN PAID Month Day Year	Number of Receipt	March Settlement 1949	June Settlement 1949	Penalty	November Settlement 1949	Penalty	Collections to First Monday in January 1951	Penalty	Delinquent on First Monday in January 1951	Total Delinquent Tax and Penalty	REMARKS
		Dollars	Dollars	Dollars	Dollars	Dollars	Dollars	$ cts.	$ cts.	$ cts.	$ cts.				$ cts.	$ cts.	$ cts.	$ cts.	$ cts.	$ cts.	$ cts.	$ cts.	$ cts.	
1	SOLD FOR TAXES	21 95						20 58			20 58											20 58		
2	SOLD FOR TAXES	21 56						12 14			12 14											12 14		
3																								
4																								
5																								
6																								
7																								
8																								
9																								
10																								
11												2nd Half Paid	AUG 17 1950	11937				15 21						
12		21 14						3 04			3 04	1st Half Paid	MAY 31 1950	10412		1 52		1 52						
13		21 39						8 44			8 44	2nd Half Paid	AUG 17 1950	11937				8 44						
14												1st Half Paid	MAY 31 1950	10412		4 22								
15		21 89						19 28			19 28	Balance Paid	OCT 31 1950	14515				9 28						
16												[illegible]	MAY 31 1950	9620		10 00								
17																								
18																								
19																								
20																								
	14 / 44	293						63 48			63 48					15 74		15 02				32 72		

Cooley Trail Duck Pass | Oak Park Beaches | Oak Lawn Beach | Birchwood Terrace | Lot 11

Assessment Roll and Tax List of Real Property in the Town of Thunder Lake, Cass County, Minnesota, for Taxes for the Year 1949.

Form 5CD

	In Whose Name Assessed	To Whom Transferred	Description of Property: Subdivision	Sec. or Lot	Town or Block	Rng.	Number of Acres of Land: Acres	100ths	No. School District	Indicate Homestead Tax by Yes	Indicate Agricultural Tax by Ag	True and Full Valuations: Land Exclusive of Structures and Improvements (Dollars)	Buildings and Other Structures (Dollars)	Machinery Permanently Attached to Real Estate (Dollars)	Total True and Full Value (Dollars)	Assessed Valuations: Rural: Homestead Up to $4,000 20% (Dollars)	Rural: Over $4,000 and Non-Homestead 33⅓% (Dollars)	All Other: Homestead Up to $4,000 25% (Dollars)	All Other: Over $4,000 and Non-Homestead 40% (Dollars)	Machinery Permanently Attached to Real Estate 33⅓% (Dollars)	Total Assessed Value (Dollars)	Total Assessed Value as Equalized by the Board of Review (Dollars)	Final Equalized Value (Dollars)
	State of Minnesota		1 NE¼ of NE¼	27	140	26			T.														
	State of Minnesota		2 NW¼ of NE¼																				
	Carl E. Peterson		N. 132' of S. 462' of N½ of NE¼ of Lot 4 (Assume 9 ac.) 3 SW¼ of NE¼				9		Tho														
	John + Ada Jorgen		E. 100' of N. 528' of Lot 4 4 SE¼ of NE¼				1	50															
	Chas. H. + Joyce E. Glass		N. 428' of Lot 4 5				6	50	Tho														
	Hattie A. Nemi		6 NE¼ of NW¼ Lot 1				37	85	Tho														
	C. H. + Abigail C. Thomas		Lot 2 less 500' x 820' + less 501' x 1320' 7 SW¼ of NW¼				13	60	Tho														
	Geo. C. + Nellie M. Mary		8 SW¼ of NW¼ Lot 3 less 1.75 ac.				26	250	Tho														
	Frank H. + Viola Royal		1320' x 528' of Lot 3 + 9 SW¼ of NW¼ Lot 4				21	60	Tho														
	Chas. H. + Joyce E. Glass		10 1.75 ac. of Lot 3				1	75															
	John + Ada Jorgen		11 NE¼ of SW¼ E. 100' of N. 528' of S½ of NE¼				3		No														
	Ludwig J. + Julia S. Lampe		12 NW¼ of SW¼ Lot 6				13																
	Edward E. + Josephine E. Pelnic		13 SW¼ of SW¼ Lot 7				4	75															
	Daisy L. Coffey		14 SE¼ of SW¼ Lot 8				1	60															
	Chas. H. + Joyce E. Glass		15 N. 428' of W½ of NE¼				13		Tho														
	Willis + Alta A. Copenan		16 NE¼ of SE¼ E. 1/2 of Lot 5 of NE¼ of SE¼				5		No														
			17 NW¼ of SE¼																				
	J. B. Draper		18 SW¼ of SE¼ Lot 4 less 15 ac.				29	30	Tho														
	John + Ada Jorgen		19 SE¼ of SE¼ E. 100' of N. 528' of SE¼ of NE¼				3		No														
	Chas. H. + Joyce E. Glass		20 N. 428' of SE¼ of NE¼				13		Tho														
							202	70															

Continued on next page

Valuations by School Districts as Equalized by Department of Taxation: A District No. ..... Rate ..... Mills; District No. ..... Rate ..... Mills; District No. ..... Rate ..... Mills; District No. ..... Rate ..... Mills; District No. ..... Rate ..... Mills

	Sold for Taxes	A District No. 47 Rate 47 Mills (Dollars)	District No. ..... Rate ..... Mills (Dollars)	District No. 237 Rate 237 Mills (Dollars)	District No. ..... Rate ..... Mills (Dollars)	District No. ..... Rate ..... Mills (Dollars)	District No. ..... Rate ..... Mills (Dollars)	Tax Including State Homestead Mills ($ cts.)	State Tax on Non-Homestead 4.28 Mills ($ cts.)	Special Taxes ($ cts.)	Total Taxes ($ cts.)	Paid	When Paid: Month Day Year	Number of Receipt	March Settlement 1950 ($ cts.)	June Settlement 1950 ($ cts.)	Penalty ($ cts.)	November Settlement 1950 ($ cts.)	Penalty ($ cts.)	Collections in First Monday in January 1951 ($ cts.)	Penalty ($ cts.)	Delinquent on First Monday in January 1951 ($ cts.)	Total Delinquent Tax and Penalty ($ cts.)	Remarks
1																								
2																								
3		42						910	20	✓	930	PAID IN FULL	MAY 8 1950	5644		930 ✓								
4		45						974	20	✓	994	PAID IN FULL	MAY 26 1950	6698		994 ✓								
5	SOLD FOR TAXES			EN 91				84 08	122	10%	85 20	Sold	Oct 31 1950	13209				58 64 ✓	2 99			27 76	
6		50						1084	22	✓	1106	2nd Half Paid / 1st Half Paid	OCT 3 1 1950 / MAY 3 1 1950	13576 / 8865		553 ✓		553 ✓						
7		EN 41						888			888	2nd Half Paid / 1st Half Paid	OCT 3 1 1950 / MAY 3 1 1950	13572 / 10418		444 ✓		444 ✓						
8		334						7234	152	✓	7386	PAID IN FULL	MAY 1 1950	9356		7386 ✓								
9		N 2255						5524			5524	PAID IN FULL	MAR 6 1950	3295		5524 ✓								
10	SOLD FOR TAXES	EN 4						86			86	PAID IN FULL	OCT 3 1 1950	13208				86 ✓	1 03					
11		14						304	06	✓	310	PAID IN FULL	MAY 26 1950	6698		310 ✓								
12		549						11892	252	✓	12144	PAID IN FULL	MAY 8 1950	6712		12144 ✓								
13	SOLD FOR TAXES	33						714	16	✓	730	PAID IN FULL	MAY 1 5 1950	7404		730 ✓								
14		342						7408	156	08	7564	2nd Half Paid / 1st Half Paid	OCT 3 1 1950 / MAY 1 5 1950	13267 / 7367		3782 ✓		3782 ✓						
15	SOLD FOR TAXES	EN 18						390			390	PAID IN FULL	OCT 3 1 1950	13208				390 ✓	14					Paid Under Protest
16		83						1798	38	4	1836	PAID IN FULL	MAY 3 1 1950	7853		1836 ✓								
17																								
18				EN 189 / 7DN 166				8222	76	96	8298	2nd Half Paid / 1st Half Paid	AUG 5 1950 / MAY 3 1 1950	11937 / 10419		4149 ✓		4149 ✓						
19		14						304	06	✓	310	PAID IN FULL	MAY 26 1950	6698		310 ✓								
20	SOLD FOR TAXES	EN 18						390			390	PAID IN FULL	OCT 3 1 1950	13208				390 ✓	14					
		N 336 / TN 1506		237 / 431			A	5990 00	886		57446					39092		15578				27 26		
		1842		718			TN	1662 00																

Assessment Roll and Tax List of Real Property in the Town of Thunder Lake,

FORM 5CD—BILLER-STATE COMPANY, MINNEAPOLIS

In Whose Name Assessed	To Whom Transferred	Description of Property: Subdivision	Sec. or Lot	Town or Block	Rng.	Number of Acres of Land (Acres / 100ths)	Indicate Homestead Yes or No	No. School District	Indicate Agricultural Yes or No	True and Full Valuations: Land Exclusive of Structures and Improvements (Dollars)	Buildings and Other Structures (Dollars)	Machinery Permanently Attached to Real Estate (Dollars)	Total True and Full Value (Dollars)	Assessed Valuations — Rural: Homestead Up to $4,000 20% (Dollars)	Rural: Over $4,000 and Non-Homestead 33⅓% (Dollars)	All Other: Homestead Up to $4,000 25% (Dollars)	All Other: Over $4,000 and Non-Homestead 40% (Dollars)	All Other: Machinery Permanently Attached to Real Estate 33⅓% (Dollars)	Total Assessed Value	Total Assessed Value as Equalized by the Board of Review (Dollars)	Final Equalized Value (Dollars)
Electra Shrall		N. 132' of S. 264' of NE¼ of NE¼	27	140	26	3 00	Yes		No												
"		N. 132' of S. 264' of NW¼ of NW¼ of SE¼				4 00			"												
Louisa A. McMullen		4 ac. of NE¼ of SE¼ & 4 ac. of SW¼ of NW¼ Lot 5 & 2 ac. of Lot 4				10 00			"												
Percy & Katherine Back		Above 10 acres of Lot 4 of NE¼ of SE¼ & of Lot 4 & 5				10 00			"												
Elmer & Cressie Vollrath		5.5 ac. of NE¼ of SE¼ & of NW¼ of NW¼ Lots 4 & 5				5 50			Yes No												
State of Minnesota		10 ac. of NE¼ of SE¼ & of NW¼ of NW¼ Lots 4 & 5																			
Agnor C. Knudson		20 ac. of S½ of NE¼ of NW¼ Lot 4				20			No												
Andrew & Lillian A. Danielson		N. 250' of S. 990' of E. ½ of SE¼ of NW¼ NE¼ of SE¼				13 32			"												
Ernest B. Swanson		300' x 520' in SW cor. of Lot 2				9 40			"												
S. O. Severson		R. 500' of N. 1324' of Lot 2				15			"												
Willis Copeman & Ella D. Copeman		SW¼ of SW¼ N. 462' of S. 528' of Lot 5				5 50			"												
"		SE¼ of SW¼ N. 462' of S. 528' of NE¼ of SE¼				14			"												
J. C. White		N. 15' of S. 528' of NE¼ of SE¼ & of Lot 5				4															
		NE¼ of SE¼																			
Walter W. Mortenson		NW¼ of SE¼ N. 286' of Lot 9				15			Yes No												
		SW¼ of SE¼																			
		SE¼ of SE¼																			
						128 72															



Valuations by School Districts as Equalized by Department of Taxation

	Sold for Taxes	District 2 Rate 64.216 Mills	District No. 3 Rate 64.231 Mills	District No. Rate Mills	District No. Rate Mills	District No. Rate Mills	District No. Rate Mills	Tax Including State Homestead	State Tax on Non-Homestead 4.8 Mills	Special Taxes	Total Taxes	Paid	When Paid (Month Day Year)	Number of Receipt	March Settlement 1950	June Settlement 1950	Penalty	November Settlement 1950	Penalty	Collections to First Monday in January 1951	Penalty	Delinquent as First Monday in January 1951	Total Delinquent Tax and Penalty	Remarks
		Dollars	Dollars	Dollars	Dollars	Dollars	Dollars	$ cts.	$ cts.	$ cts.	$ cts.				$ cts.	$ cts.	$ cts.	$ cts.	$ cts.	$ cts.	$ cts.	$ cts.	$ cts.	
1		14						3 64	06	✓	3 10	1	PAID IN FULL APR 20 1950	4872		3 10 ✓								
2		9						1 94	04	✓	1 98	2	PAID IN FULL APR 20 1950	4872		1 98 ✓								
3		87						18 84	40	✓	19 24	3	PAID IN FULL APR 1 1950	4571		19 24 ✓								
4		35						7 58	16	✓	7 74	4	PAID IN FULL JAN 16 1950	112	7 74 ✓									
5												5												
6	24 37 / 24 16							11 48	08	✓	11 56	6	PAID IN FULL MAY 31 1950	9526		11 56 ✓								
7												7												
8		145						31 40	66	✓	32 06	8	2nd Half Paid OCT 24 1950 / 1st Half Paid MAY 26 1950	12332 / 6689		16 03 ✓		16 03 ✓					
9		46						7 96	22	✓	10 18	9	PAID IN FULL FEB 25 1950 (Pure Tax)	2414	10 18 ✓									
10		33						7 14	16	✓	7 30	10	1st Half Paid MAY 31 1950 / Balance Paid OCT 31 1950	9523 / 14571		3 65 ✓		3 65 ✓		56 ✓			
11		52						11 26	24	✓	11 50	11	PAID IN FULL MAY 26 1950	6684		11 50 ✓								
12												12												
13		152						32 92	70	✓	33 62	13	PAID IN FULL MAY 31 1950	7853		33 62 ✓								
14		32						6 94	14	✓	7 08	14	PAID IN FULL MAY 31 1950	7853		7 08 ✓								
15		18						3 90	08	✓	3 98	15	PAID IN FULL MAY 3 1950	5277		3 98 ✓								
16												16												
17	SOLD FOR TAXES			24 143 / 24 198				78 98	90	✓	79 88	17	1st Half Paid MAY 31 1950	7852		39 94 ✓						39 94		
18												18												
19												19												
20												20												
		H 37 / NH 639 / 676		143 / 198 / 341				a 146 40 / Na 78 98	384		224 72				17 97	151 68		19 12		56		39 94		

Coolay Trail Dock Pass | Oak Park Beaches | Oak Lawn Beach | Birchwood Terrace | Dock

Assessment Roll and Tax List of Real Property in the Town of Thunder Lake,

Form 5CD. MILLER-DATA DIVISION, MINNEAPOLIS

In Whose Name Assessed	To Whom Transferred	Description of Property: Subdivision	Sec. or Lot	Town or Block	Rng.	Number of Acres of Land: Acres	Hdths	No. School District	Indicate Homestead Yes or No	Indicate Agricultural Yes or No	True and Full Valuations: Land Exclusive of Structures and Improvements (Dollars)	Buildings and Other Structures (Dollars)	Machinery Permanently Attached to Real Estate (Dollars)	Total True and Full Value (Dollars)	Assessed Valuations: Rural: Homestead Up to $4,000 20% (Dollars)	Rural: Over $4,000 and Non-Homestead 33⅓% (Dollars)	All Other: Homestead Up to $4,000 25% (Dollars)	All Other: Over $4,000 and Non-Homestead 40% (Dollars)	Machinery Permanently Attached to Real Estate 33⅓% (Dollars)	Total Assessed Value (Dollars)	Total Assessed Value as Equalized by the Board of Review (Dollars)	Final Equalized Value (Dollars)
C. A. Thomas		Lot 1 less N. 75' + less S. 500'	23	146	26	75			Yes	Yes												
"		Lot 2 less S. 500' of the part lying E. of 16th line				46	70			"												
		NW¼ of NE¼				40	00															
Arnold D. Moore		3 SW¼ of NE¼ Lot 3				50	40			"												
" "		4 SE¼ of NE¼ Lot 4				79	90			"												
Clifford D. + Haydee C. Thomas		5 N. 75' of Lot 1				1				"												
State of Minnesota		6 NE¼ of NW¼																				
State of Minnesota		7 NW¼ of NW¼																				
State of Minnesota		8 SW¼ of NW¼																				
State of Minnesota		9 SE¼ of NW¼																				
Ernest B. Swanson		10 S. 500' of Lot 1				75			No													
State of Minnesota		11 NE¼ of SW¼																				
State of Minnesota		12 NW¼ of SW¼																				
State of Minnesota		13 SW¼ of SW¼																				
State of Minnesota		14 SE¼ of SW¼																				
Frank + Ruby Gratson		15 S. 500' of that part of Lot 2 lying E. of 16th line				1	50			"												
Arnold D. Moore		16 NE¼ of SE¼ Lot 5				23	15		Yes	"												
"		17 NW¼ of SE¼				40				"												
State of Minnesota		18 SW¼ of SE¼																				
Clifford D. Thomas		19 SE¼ of SE¼ Lot 6				39	15		Yes													
		20																				
						214	90															

Sold for Taxes	Valuations by School Districts as Equalized by Department of Taxation: District No. 2 Rate 64 Mills (Dollars)	District No. ..... Rate ..... Mills (Dollars)	District No. ..... Rate ..... Mills (Dollars)	District No. ..... Rate ..... Mills (Dollars)	District No. ..... Rate ..... Mills (Dollars)	District No. ..... Rate ..... Mills (Dollars)	Tax Including State Homestead ..... Mills ($ cts.)	State Tax on Non-Homestead 4.58 Mills ($ cts.)	Special Taxes ($ cts.)	Total Taxes ($ cts.)	Paid	When Paid: Month Day Year	Number of Receipt	March Settlement 1950 ($ cts.)	June Settlement 1950 ($ cts.)	Penalty ($ cts.)	November Settlement 1950 ($ cts.)	Penalty ($ cts.)	Collections to First Monday in January 1951 ($ cts.)	Penalty ($ cts.)	Delinquent on First Monday in January 1951 ($ cts.)	Penalty ($ cts.)	Total Delinquent Tax and Penalty ($ cts.)	Remarks
Sold for Taxes	N 76						16 46			16 46	1 1st Half Paid	MAY 31 1950	10418		8 23		8 23							
											2 2nd Half Paid	OCT 31 1950	13815											
2	N 74						16 02			16 02	2 1st Half Paid	MAY 31 1950	10418		8 01		8 01							
											2nd Half Paid	OCT 31 1950	14513											
3	N 78						21 22			21 22	3 1st Half Paid	MAY 31 1950	9617		10 61		10 61							
											2nd Half Paid	OCT 31 1950	14513											
4	N 200						43 32			43 32	4 1st Half Paid	MAY 31 1950	9617		21 66		21 66							
											2nd Half Paid	OCT 31 1950	13815											
Sold for Taxes	N 4						86			86	5 1st Half Paid	MAY 31 1950	10418		43		43							
6																								
7																								
8																								
9																								
10	38						1 24	18 09		8 42	2nd Half Paid	OCT 31 1950	14503		4 21		4 21							
											1st Half Paid	MAY 31 1950	9523											
11																								
12																								
13																								
14																								
15	15						3 24	06		3 30	15 PAID IN FULL	MAY 31 1950	9524		3 30									
											2nd Half Paid	OCT 31 1950	14513				7 26							
16	67						14 52			14 52	16 1st Half Paid	MAY 31 1950	9617		7 26									
											2nd Half Paid	OCT 31 1950	14513				6 07							
17	56						12 14			12 14	17 1st Half Paid	MAY 31 1950	9617		6 07									
18																								
19	71						15 38	32	14	15 70	2nd Half Paid	OCT 31 1950	13815		7 85		7 85							
											19 1st Half Paid	MAY 31 1950	10418											
20																								
	11 575																							
	114 124																							
	689						151 40	56		151 96					77 63		74 33							

Assessment Roll and Tax List of Real Property in the Town of Thunder Lake, Cass County, Minnesota, for Taxes for the Year 1949.

Form 3CD. MILLER DATA COMPANY, MINNEAPOLIS

	IN WHOSE NAME ASSESSED	TO WHOM TRANSFERRED		DESCRIPTION OF PROPERTY: SUBDIVISION	Sec. or Lot	Town or Block	Reg.	Number of Acres of Land: Acres	100ths	No. School District	Indicate Homestead Tax or Na	Indicate Agricultural Tax or Na	TRUE AND FULL VALUATIONS: LAND Exclusive of Structures and Improvements (Dollars)	BUILDINGS and Other Structures (Dollars)	MACHINERY Permanently Attached to Real Estate (Dollars)	TOTAL True and Full Value (Dollars)	ASSESSED VALUATIONS: RURAL: Homestead Up to $4,000 20% (Dollars)	RURAL: Over $4,000 and Non-Homestead 33⅓% (Dollars)	ALL OTHER: Homestead Up to $4,000 25% (Dollars)	ALL OTHER: Over $4,000 and Non-Homestead 40% (Dollars)	MACHINERY Permanently Attached to Real Estate 33⅓% (Dollars)	TOTAL ASSESSED VALUE (Dollars)	Total Assessed Value as Equalized by the Board of Review (Dollars)	FINAL EQUALIZED VALUE (Dollars)
	State of Minnesota		1	NE ¼ of NE ¼	29	142	26			Tm														
	State of Minnesota		2	NW ¼ of NE ¼																				
	State of Minnesota		3	SW ¼ of NE ¼																				
	State of Minnesota		4	SE ¼ of NE ¼																				
			5																					
	State of Minnesota		6	NE ¼ of NW ¼																				
	Fred Bert		7	NW ¼ of NW ¼				40			To													
	" "		8	SW ¼ of NW ¼				40																
	State of Minnesota		9	SE ¼ of NW ¼																				
			10																					
	State of Minnesota		11	NE ¼ of SW ¼																				
	State of Minnesota		12	NW ¼ of SW ¼																				
	State of Minnesota		13	SW ¼ of SW ¼																				
	State of Minnesota		14	SE ¼ of SW ¼																				
			15																					
	State of Minnesota		16	NE ¼ of SE ¼																				
	State of Minnesota		17	NW ¼ of SE ¼																				
	State of Minnesota		18	SW ¼ of SE ¼																				
	State of Minnesota		19	SE ¼ of SE ¼																				
			20																					
								80	—															

	SOLD FOR TAXES	VALUATIONS BY SCHOOL DISTRICTS AS EQUALIZED BY DEPARTMENT OF TAXATION: District No. 4 Rate 21.6 Mills (Dollars)	District No.....Rate.....Mills (Dollars)	District No.....Rate.....Mills (Dollars)	District No.....Rate.....Mills (Dollars)	District No.....Rate.....Mills (Dollars)	District No.....Rate.....Mills (Dollars)	Tax including State Homestead .....Mills ($ cts.)	State Tax on Non-Homestead 4.5 Mills ($ cts.)	SPECIAL TAXES ($ cts.)	TOTAL TAXES ($ cts.)		PAID	WHEN PAID: Month Day Year	Number of Receipt	March Settlement 1950 ($ cts.)	June Settlement 1950 ($ cts.)	Penalty ($ cts.)	November Settlement 1950 ($ cts.)	Penalty ($ cts.)	Collections to First Monday in January 1951 ($ cts.)	Penalty ($ cts.)	Delinquent on First Monday in January 1951 ($ cts.)	Total Delinquent Tax and Penalty ($ cts.)	REMARKS
1												1												
2												2												
3												3												
4												4												
5												5												
6												6												
7		65						14 08	30 11		14 38	7	PAID IN FULL MAY 31 1950	9618		14 38 ✓								
8		65						14 08	30 ✓		14 38	8	PAID IN FULL MAY 31 1950	9618		14 38 ✓								
9												9												
10												10												
11												11												
12												12												
13												13												
14												14												
15												15												
16												16												
17												17												
18												18												
19												19												
20												20												
	4 NH	130						28 16	60		28 76					28 76								

Cooley Trail Dock Pass
Oak Park Beaches
Oak Lawn Beach
Birchwood Terrace
Dol

Assessment Roll and Tax List of Real Property in the Lawson of Thunder Lake, Cass County, Minnesota, for Taxes for the Year 1949.

Form 5CD—MILLS-BATE COMPANY, MINNEAPOLIS

	IN WHOSE NAME ASSESSED	TO WHOM TRANSFERRED	DESCRIPTION OF PROPERTY: SUBDIVISION	Sec. or Lot	Town or Block	Rng.	Number of Acres of Land: Acres	100ths	No. School District	Indicate Homestead Tax or No	Indicate Agricultural Tax or No	TRUE AND FULL VALUATIONS: LAND Exclusive of Structures and Improvements	BUILDINGS and Other Structures	MACHINERY Permanently Attached to Real Estate	TOTAL True and Full Value	ASSESSED VALUATIONS: RURAL: Homestead Up to $4,000 20%	Over $4,000 and Non-Homestead 33⅓%	ALL OTHER: Homestead Up to $4,000 25%	Over $4,000 and Non-Homestead 40%	MACHINERY Permanently Attached to Real Estate 33⅓%	TOTAL ASSESSED VALUE	Total Assessed Value or Equalized by the Board of Review	FINAL EQUALIZED VALUE
												Dollars	Dollars	Dollars	Dollars	Dollars	Dollars	Dollars	Dollars	Dollars	Dollars	Dollars	Dollars
1	Fred Barch		NE¼ of NE¼	30	140	26	40		Pem	No													
2	State of Minnesota		NW¼ of NE¼																				
3	State of Minnesota		SW¼ of NE¼																				
4	Fred Barch		SE¼ of NE¼				40																
5																							
6	State of Minnesota		NE¼ of NW¼																				
7	State of Minnesota		~~NW¼ of NW¼~~ Lot 1																				
8	State of Minnesota		~~SW¼ of NW¼~~ Lot 2																				
9	State of Minnesota		SE¼ of NW¼																				
10																							
11	State of Minnesota		NE¼ of SW¼																				
12	State of Minnesota		~~NW¼ of SW¼~~ Lot 3																				
13	State of Minnesota		SW¼ of SW¼ Lot 4																				
14	State of Minnesota		SE¼ of SW¼																				
15																							
16	State of Minnesota		NE¼ of SE¼																				
17	State of Minnesota		NW¼ of SE¼																				
18	State of Minnesota		SW¼ of SE¼																				
19	State of Minnesota		SE¼ of SE¼																				
20																							
							80																

	SOLD FOR TAXES	VALUATIONS BY SCHOOL DISTRICTS AS EQUALIZED BY DEPARTMENT OF TAXATION: District No. 2 Rate 64.21 Mills	District No. ..... Rate ..... Mills	District No. ..... Rate ..... Mills	District No. ..... Rate ..... Mills	District No. ..... Rate ..... Mills	District No. ..... Rate ..... Mills	Tax including State Homestead ..... Mills	State Tax on Non-Homestead 43.7 Mills	SPECIAL TAXES	TOTAL TAXES	PAID	WHEN PAID: Month Day Year	Number of Receipt	March Settlement 1950	June Settlement 1950	Penalty	November Settlement 1950	Penalty	Collections to First Monday in January 1951	Penalty	Delinquent on First Monday in January 1951	Total Delinquent Tax and Penalty	REMARKS
		Dollars	Dollars	Dollars	Dollars	Dollars	Dollars	$ cts.	$ cts.	$ cts.	$ cts.				$ cts.	$ cts.	$ cts.	$ cts.	$ cts.	$ cts.	$ cts.	$ cts.	$ cts.	
1		65						14 08	30 v		14 38	PAID IN FULL	MAY 31 1950	9615		14 38 v								
2																								
3									v															
4		65						14 08	30		14 38	PAID IN FULL	MAY 31 1950	9615		14 38 v								
5																								
6																								
7																								
8																								
9																								
10																								
11																								
12																								
13																								
14																								
15																								
16																								
17																								
18																								
19																								
20																								
	H 114	130						28 16	60		28 76					28 76								

Cooley Trail Dock Pass
Oak Park Beaches
Oak Lawn Beach
Birchwood Terrace
Dal

Assessment Roll and Tax List of Real Property in the Town of Thunder Lake, Cass County, Minnesota, for Taxes for the Year 1949.

Form SCD — ALLEN-BLAKE DISTRICT, MINNEAPOLIS

	IN WHOSE NAME ASSESSED	TO WHOM TRANSFERRED	DESCRIPTION OF PROPERTY: SUBDIVISION	Sec. or Lot	Town or Block	Rg.	Number of Acres of Land: Acres	100ths	No. School District	Indicate Homestead Tax or No	Indicate Ag. Total Tax or No	TRUE AND FULL VALUATIONS: LAND Exclusive of Structures and Improvements	BUILDINGS and Other Structures	MACHINERY Permanently Attached to Real Estate	TOTAL True and Full Value	ASSESSED VALUATIONS: RURAL: Homestead Up to $4,000 20%	RURAL: Over $4,000 Non-Homestead 33⅓%	ALL OTHER: Homestead Up to $4,000 25%	ALL OTHER: Over $4,000 Non-Homestead 40%	MACHINERY Permanently Attached to Real Estate 33⅓%	TOTAL ASSESSED VALUE	Total Assessed Value as Equalized by the Board of Review	FINAL EQUALIZED VALUE
												Dollars	Dollars	Dollars	Dollars	Dollars	Dollars	Dollars	Dollars	Dollars	Dollars	Dollars	Dollars
1	State of Minnesota		NE¼ of NE¼	31	144	26			Gen.														
2	State of Minnesota		NW¼ of NE¼																				
3	State of Minnesota		SW¼ of NE¼																				
4	State of Minnesota		SE¼ of NE¼																				
5																							
6	State of Minnesota		NE¼ of NW¼																				
7	State of Minnesota		~~NW¼ of NW¼~~ Lot 1																				
8	State of Minnesota		~~SW¼ of NW¼~~ Lot 2																				
9	State of Minnesota		SE¼ of NW¼																				
10																							
11	State of Minnesota		NE¼ of SW¼																				
12	State of Minnesota		~~NW¼ of SW¼~~ Lot 3																				
13	Thomas L. McGuire		~~SW¼ of SW¼~~ Lot 4				23	33	26														
14	State of Minnesota		~~SE¼ of SW¼~~ Lot 5																				
15																							
16	State of Minnesota		NE¼ of SE¼																				
17	State of Minnesota		NW¼ of SE¼																				
18	State of Minnesota		SW¼ of SE¼																				
19	State of Minnesota		SE¼ of SE¼																				
20																							
							23	33															

	SOLD FOR TAXES	VALUATIONS BY SCHOOL DISTRICTS AS EQUALIZED BY DEPARTMENT OF TAXATION: District No. 649 Rate 61.91 Mills	District No. ..... Rate ..... Mills	District No. ..... Rate ..... Mills	District No. ..... Rate ..... Mills	District No. ..... Rate ..... Mills	District No. ..... Rate ..... Mills	Tax including State Homestead ..... Mills	State Tax on Non-Homestead 4.5 Mills	SPECIAL TAXES	TOTAL TAXES		PAID	WHEN PAID: Month Day Year	Number of Receipt	March Settlement 1950	June Settlement 1950	Penalty	November Settlement 1950	Penalty	Collections to First Monday in January 1951	Penalty	Delinquent on First Monday in January 1951	Total Delinquent Tax and Penalty	REMARKS
		Dollars	Dollars	Dollars	Dollars	Dollars	Dollars	$ cts.	$ cts.	$ cts.	$ cts.					$ cts.	$ cts.	$ cts.	$ cts.	$ cts.	$ cts.	$ cts.	$ cts.	$ cts.	
1												1													
2												2													
3												3													
4												4													
5												5													
6												6													
7												7													
8												8													
9												9													
10												10													
11												11													
12												12													
13	SOLD FOR TAXES	151						32 70	70		33 40	13										33 40			
14												14													
15												15													
16												16													
17												17													
18												18													
19												19													
20												20													
		151						32 70	70		33 40											33 40			

Assessment Roll and Tax List of Real Property in the Town of Thunder Lake, Cass County, Minnesota, for Taxes for the Year 1949.

Form SCD (Filed with Department, Minneapolis)

In whose name assessed	To whom transferred	Description of property: Subdivision	Sec. or Lot	Town or Block	Rng.	Number of Acres of Land (Acres / 100ths)	No. School District	Information Required by Law	Information Required by Law	True and Full Valuations: Land Exclusive of Structures and Improvements	Buildings and Other Structures	Machinery Permanently Attached to Real Estate	Total True and Full Value	Assessed Valuations: Rural: Homestead Up to $4,000 20%	Rural: Over $4,000 and Non-Homestead 33⅓%	All Other: Homestead Up to $4,000 25%	All Other: Over $4,000 and Non-Homestead 40%	Machinery Permanently Attached to Real Estate 33⅓%	Total Assessed Value	Total Assessed Value Equalized by the Board of Review	Final Equalized Value	Sold for Taxes: District No. / Rate ... Mills	District No. / Rate ... Mills	District No. / Rate ... Mills	District No. / Rate ... Mills	District No. / Rate ... Mills	District No. / Rate ... Mills	Tax including State Homestead ... Mills	State Tax on Non-Homestead 4.8 Mills	Special Taxes	Total Taxes	Paid	When Paid (Month Day Year)	Number of Receipt	March Settlement 1950	June Settlement 1950	Penalty	November Settlement 1950	Penalty	Collections to First Monday in January 1951	Penalty	Delinquent on First Monday in January 1951	Total Delinquent Tax and Penalty	Remarks
						Acres				Dollars	Dollars	Dollars	Dollars	Dollars	Dollars	Dollars	Dollars	Dollars	Dollars	Dollars	Dollars							$ cts.	$ cts.	$ cts.					$ cts.	$ cts.	$ cts.	$ cts.	$ cts.	$ cts.	$ cts.	
Neville Land Co.		NE¼ of NE¼	32	140	26	40	Ton	No																																		1438	1582
Bert + D. R. Sabin + Don Wall		NW¼ of NE¼				40																																				168	185
Neville Land Co.		SW¼ of NE¼				40																																				1438	1582
Bert + D. R. Sabin + Don Wall		SE¼ of NE¼				40																																				168	185
Neville Land Co.		NE¼ of NW¼				40																																				1438	1582
" "		NW¼ of NW¼				40																																				1438	1582
" "		SW¼ of NW¼				40																																				1438	1582
" "		SE¼ of NW¼				40																																				1438	1582
State of Minnesota		NE¼ of SW¼																																									
State of Minnesota		NW¼ of SW¼																																									
State of Minnesota		SW¼ of SW¼																																									
Bert + Mabel M. Sabin		SE¼ of SW¼ Lot 1				34.62																																					
Willard R. + Eva C. Sabin + Don + Evelyn C. Wall		N 300' + E 721' of Lot 3				27.35																																					
Bert + D. R. Sabin + Don Wall		NE¼ of SE¼				40																																					
Bert + Myrtle M. Sabin		NW¼ of SE¼				40																																					
"		SW¼ of SE¼ Lot 2				39.47																																					
Don Kraklan		Lot 3 less N 300' + E 721' + less N 311' of E 365' lying N of meander line SE¼ of SE¼				1.50																																					
Kraklan + Opal G. Neffner		N 138' of E 315' of that part of Lot 3 lying N of meander line				4.50																																					
Kraklan + Opal G. Neffner		S 150' of E 365' of that part of Lot 3 N of meander line				4.50																																					
~~Don Kraklan + Opal G. Neffner~~		~~Lot 3 N of meander line~~																																									
						511.94																																					

Cass County, Minnesota, for Taxes for the Year 1949.

Valuations by School Districts as Equalized by Department of Taxation

Line	Sold for Taxes	District No. / Rate ... Mills	District No. / Rate ... Mills	District No. / Rate ... Mills	District No. / Rate ... Mills	District No. / Rate ... Mills	District No. / Rate ... Mills	Tax including State Homestead ... Mills	State Tax on Non-Homestead 4.8 Mills	Special Taxes	Total Taxes	Paid	When Paid (Month Day Year)	Number of Receipt	March Settlement 1950	June Settlement 1950	Penalty	November Settlement 1950	Penalty	Collections to First Monday in January 1951	Penalty	Delinquent on First Monday in January 1951	Total Delinquent Tax and Penalty	Remarks
		Dollars	Dollars	Dollars	Dollars	Dollars	Dollars	$ cts.	$ cts.	$ cts.	$ cts.				$ cts.	$ cts.	$ cts.	$ cts.	$ cts.	$ cts.	$ cts.	$ cts.	$ cts.	
1		65						1408	30		1438	1												
2	SOLD FOR TAXES	65						1408	30		1438	2 Paid Full	MAY 31 1950	9528		1320 ~~10.00~~								
3		65						1408	30		1438	3												
4	SOLD FOR TAXES	65						1408	30		1438	4 Paid Full	MAY 31 1950	9528		1320 ~~10.00~~								
5												5												
6		65						1408	30		1438	6											1438	1582
7		65						1408	30		1438	7											1438	1582
8		65						1408	30		1438	8											1438	1582
9		65						1408	30		1438	9											1438	1582
10												10												
11												11												
12												12												
13												13												
14	SOLD FOR TAXES	60						1300	28		1328	14 Paid Full	MAY 31 1950	9528		1328 ~~10.00~~								
15		30						650	14		664	15 PAID IN FULL	MAY 31 1950	3287		664								
16	SOLD FOR TAXES	65						1408	30		1438	16 Paid Full	MAY 31 1950											
17	SOLD FOR TAXES	65						1408	30		1438	17 Paid Full	MAY 31 1950	9528		4344 ~~32.00~~								
18	SOLD FOR TAXES	89						1928	40		1968	18 Paid Full	MAY 31 1950											
19	SOLD FOR TAXES	89						1928	40		1968	19											1968	
20		15						324	06		330	20 PAID IN FULL	FEB 18 1950	2263	330									
21		15						324	06		330	21 PAID IN FULL	APR 15 1950	4701		330							10932	
	4	948						20534	426		20960				330	9706								

Assessment Roll and Tax List of Real Property in the Town of Thunder Lake, Cass County, Minnesota, for Taxes for the Year 1949.

		DESCRIPTION OF PROPERTY							TRUE AND FULL VALUATIONS				ASSESSED VALUATIONS								
													RURAL		ALL OTHER						
IN WHOSE NAME ASSESSED	TO WHOM TRANSFERRED		SUBDIVISION	Sec. or Lot	Town or Block	Rng.	Number of Acres of Land: Acres	Number of Acres of Land: 100ths	No. School District	Indicate Homestead Tax or No	Indicate Agricultural Tax or No	LAND Exclusive of Structures and Improvements	BUILDINGS and Other Structures	MACHINERY Permanently Attached to Real Estate	TOTAL True and Fair Value	Homestead Up to $4,000 20%	Over $4,000 and Non-Homestead 33⅓%	Homestead Up to $4,000 25%	Over $4,000 and Non-Homestead 40%	MACHINERY Permanently Attached to Real Estate 33⅓%	TOTAL ASSESSED VALUE	Total Assessed Value as Equalized by the Board of Review	FINAL EQUALIZED VALUE
												Dollars	Dollars	Dollars	Dollars	Dollars	Dollars	Dollars	Dollars	Dollars	Dollars	Dollars	Dollars
State of Minnesota		1	NE ¼ of NE ¼	33	146	26			9														
State of Minnesota		2	NW ¼ of NE ¼						Con.														
State of Minnesota		3	SW ¼ of NE ¼																				
State of Minnesota		4	SE ¼ of NE ¼																				
		5																					
State of Minnesota		6	NE ¼ of NW ¼																				
State of Minnesota		7	NW ¼ of NW ¼																				
State of Minnesota		8	SW ¼ of NW ¼																				
State of Minnesota		9	SE ¼ of NW ¼																				
		10																					
State of Minnesota		11	NE ¼ of SW ¼																				
State of Minnesota		12	NW ¼ of SW ¼																				
State of Minnesota		13	SW ¼ of SW ¼																				
State of Minnesota		14	SE ¼ of SW ¼																				
		15																					
State of Minnesota		16	NE ¼ of SE ¼																				
State of Minnesota		17	NW ¼ of SE ¼																				
State of Minnesota		18	SW ¼ of SE ¼																				
State of Minnesota		19	SE ¼ of SE ¼																				
		20																					

	SOLD FOR TAXES	VALUATIONS BY SCHOOL DISTRICTS AS EQUALIZED BY DEPARTMENT OF TAXATION						Tax including State Homestead	State Tax on Non-Homestead	SPECIAL TAXES	TOTAL TAXES		PAID	WHEN PAID			Number of Receipt	March Settlement 1950	June Settlement 1950	Penalty	November Settlement 1950	Penalty	Collections to First Monday in January 1951	Penalty	Delinquent on First Monday in January 1951	Total Delinquent Tax and Penalty	REMARKS
		District No. ..... Rate ..... Mills	District No. ..... Rate ..... Mills	District No. ..... Rate ..... Mills	District No. ..... Rate ..... Mills	District No. ..... Rate ..... Mills	District No. ..... Rate ..... Mills	..... Mills	..... Mills					Month	Day	Year											
		Dollars	Dollars	Dollars	Dollars	Dollars	Dollars	$ cts.	$ cts.	$ cts.	$ cts.							$ cts.	$ cts.	$ cts.	$ cts.	$ cts.	$ cts.	$ cts.	$ cts.	$ cts.	
1												1															
2												2															
3												3															
4												4															
5												5															
6												6															
7												7															
8												8															
9												9															
10												10															
11												11															
12												12															
13												13															
14												14															
15												15															
16												16															
17												17															
18												18															
19												19															
20												20															

Cooley Trail Duck Pass
Oak Park Beaches
Oak Lawn Beach
Birchwood Terrace

Form ICD

Line	In Whose Name Assessed	To Whom Transferred	Subdivision	Sec. or Lot	Town or Block	Rng.	Acres	100ths	No. School District	Homestead Yes or No	Agricultural Yes or No	Land (Dollars)	Buildings (Dollars)	Machinery (Dollars)	Total True and Full Value	Rural Homestead Up to $4,000 20%	Rural Over $4,000 and Non-Homestead 33⅓%	All Other Homestead Up to $4,000 25%	All Other Over $4,000 and Non-Homestead 40%	Machinery 33⅓%	Total Assessed Value	Total Assessed Value as Equalized by the Board of Review	Final Equalized Value
1	Daisy S. Coffey		~~NE¼ of NE¼~~ Lot 1	34	140	26	40	10	Gen.	No													
2	" "		~~NW¼ of NE¼~~ Lot 2				24	50		"													
3	" "		SW¼ of NE¼				40			"													
4	Ambrose Bottineau		S½ of SE¼ of NE¼				20			Yes													
5																							
6	S. T. + Florence Sheppard		Lot 3 less N. 300' + less 200' along lake in SW Cor. of Lot 3 (~~NE¼ of NW¼~~)				~~27~~ 24	~~07~~ 89		No													
7	John R. + James A. Rolfe		~~NW¼ of NW¼~~ Lot 4				33	25		"													
8	State of Minnesota		SW¼ of NW¼																				
9	State of Minnesota		SE¼ of NW¼																				
10	Daisy S. Coffey		N. 300' of Lot 3				3	18		"													
11	State of Minnesota		NE¼ of SW¼																				
12	State of Minnesota		NW¼ of SW¼																				
13	State of Minnesota		SW¼ of SW¼																				
14	State of Minnesota		SE¼ of SW¼																				
15	Ambrose Bottineau		N½ of SE¼ of NE¼				20			Yes													
16	Franklin M. Diedrich		NE¼ of SE¼				40			"													
17	" "		NW¼ of SE¼				40			"													
18	Emmett Todd		SW¼ of SE¼				40			"													
19	Lillie Todd		SE¼ of SE¼				40			"													
20	Emmett N. Hansen		200' along lake in SW cor. of Lot 3				2	18		No													
							368	10															

Line	Sold for Taxes	District No. Rate 21.64 Mills (Dollars)	District No. Rate Mills	District No. Rate Mills	District No. Rate Mills	District No. Rate Mills	District No. Rate Mills	Tax Including State Homestead Mills	State Tax on Non-Homestead 4.58 Mills	Special Taxes	Total Taxes	Paid	When Paid (Month Day Year)	Number of Receipt	March Settlement 1950	June Settlement 1950	Penalty	November Settlement 1950	Penalty	Collections to First Monday in January 1951	Penalty	Delinquent on First Monday in January 1951	Total Delinquent Tax and Penalty	Remarks
1		141						30 54	64 32		31 18	1	2nd Half Paid OCT 10 1950; 1st Half Paid MAY 15 1950	12611; 7367		15 59 ✓		15 59 ✓						
2		106						22 96	48 74		23 44	2	2nd Half Paid OCT 10 1950; 1st Half Paid MAY 15 1950	12611; 7367		11 72 ✓		11 72						
3		107						23 18	50 75		23 68	3	2nd Half Paid OCT 10 1950; 1st Half Paid MAY 15 1950	12611; 7367		11 84 ✓		11 84 ✓						
4	SOLD FOR TAXES St	28						6 06			6 06	4										6 06		
5												5												
6		242						52 42	1 10 ✓		53 52	6	PAID IN FULL MAY 31 1950	10410		53 52 ✓								
7		165						35 74	76 38		36 50	7	2nd Half Paid OCT 31 1950; 1st Half Paid MAY 10 1950	14512; 5741		18 25 ✓		18 25 ✓						
8												8												
9												9												
10		11						2 38	06 03		2 44 ✓	10	2nd Half Paid OCT 10 1950; 1st Half Paid MAY 15 1950	12611; 7367		1 22 ✓		1 22 ✓						
11												11												
12												12												
13												13												
14												14												
15	St	54	Abate. #4131					11 70			11 70	15	PAID IN FULL MAY 17 1950	7464		11 70 ✓								
16	SOLD FOR TAXES St	226						48 96			48 96	16	2nd Half Paid OCT 27 1950; 1st Half Paid MAY 10 1950	13293; 5748		24 48 ✓		24 48 ✓						
17	SOLD FOR TAXES St	56						12 14			12 14	17	2nd Half Paid OCT 27 1950; 1st Half Paid MAY 10 1950	13293; 5748		6 07 ✓		6 07 ✓						
18	St	56						12 14			12 14	18	1st Half Paid MAY 23 1950	6595		12 14 ✓								
19	St	175						37 90			37 90	19	Balance Paid OCT 31 1950; Part Paid MAY 26 1950	14502; 6695		20 00 ✓		17 90 ✓						
20	SOLD FOR TAXES	66						14 30	30		14 60	20										14 60	16 06	
	4	5 95																						
	nd	8 38						310 42	3 84		314 26					186 53		107 07				20 66		
		14 33																						

Cooley Trail Duct Pass · Oak Park Beaches · Oak Lawn Beach · Birchwood Terrace · Del

Assessment Roll and Tax List of Real Property in the Town of Thunder Lake, Cass County, Minnesota, for Taxes for the Year 1949.

Form 3CD

	In Whose Name Assessed	To Whom Transferred		Description of Property: Subdivision	Sec. or Lot	Town or Block	Rng.	Number of Acres of Land: Acres	100ths	No. School District	Indicate Homestead Tax or No	Indicate Agricultural Tax or No	True and Full Valuations: Land Exclusive of Structures and Improvements (Dollars)	Buildings and Other Structures (Dollars)	Machinery Permanently Attached to Real Estate (Dollars)	Total True and Full Value (Dollars)	Assessed Valuations: Rural: Homestead Up to $4,000 20% (Dollars)	Rural: Over $4,000 and Non-Homestead 33⅓% (Dollars)	All Other: Homestead Up to $4,000 25% (Dollars)	All Other: Over $4,000 and Non-Homestead 40% (Dollars)	Machinery Permanently Attached to Real Estate 33⅓% (Dollars)	Total Assessed Value (Dollars)	Total Assessed Value Equalized by the Board of Review (Dollars)	Final Equalized Value (Dollars)
	State of Minnesota		1	NE¼ of NE¼	35	141	26			Ten.															
	State of Minnesota		2	NW¼ of NE¼																					
	State of Minnesota		3	SW¼ of NE¼																					
	State of Minnesota		4	SE¼ of NE¼																					
			5																						
	J. B. Draper		6	NE¼ of NW¼				40			Yes														
	"		7	NW¼ of NW¼				40			"														
	James J. Glynn		8	SW¼ of NW¼				40			No														
	" "		9	SE¼ of NW¼				40			"														
			10																						
	J. H. & Eva Riddle		11	NE¼ of SW¼				40			"														
	" "		12	NW¼ of SW¼				40			"														
	" "		13	SW¼ of SW¼				40			"														
	" "		14	SE¼ of SW¼				40			"														
			15																						
	State of Minnesota		16	NE¼ of SE¼																					
	State of Minnesota		17	NW¼ of SE¼																					
	State of Minnesota		18	SW¼ of SE¼																					
	State of Minnesota		19	SE¼ of SE¼																					
			20																						
								320	—																

Valuations by School Districts as Equalized by Department of Taxation: District No. ..... Rate ..... Mills; District No. ..... Rate ..... Mills; District No. ..... Rate ..... Mills; District No. ..... Rate ..... Mills; District No. ..... Rate ..... Mills

	Sold for Taxes	Valuations by School Districts: District No. Rate 216.77 Mills (Dollars)	District No. Rate ..... Mills (Dollars)	District No. Rate ..... Mills (Dollars)	District No. Rate ..... Mills (Dollars)	District No. Rate ..... Mills (Dollars)	District No. Rate ..... Mills (Dollars)	Tax Including State Homestead ..... Mills ($ cts.)	State Tax on Non-Homestead 4.51 Mills ($ cts.)	Special Taxes ($ cts.)	Total Taxes ($ cts.)		Paid	When Paid (Month Day Year)	Number of Receipt	March Settlement 1950 ($ cts.)	June Settlement 1950 ($ cts.)	Penalty ($ cts.)	November Settlement 1950 ($ cts.)	Penalty ($ cts.)	Collections to First Monday in January 1951 ($ cts.)	Penalty ($ cts.)	Delinquent on First Monday in January 1951 ($ cts.)	Total Delinquent Tax and Penalty ($ cts.)	Remarks
1												1													
2												2													
3												3													
4												4													
5												5													
6	24 39							1 44			1 44	6	2nd Half Paid	AUG 17 1950	11737		4 22		4 22						
													1st Half Paid	MAY 31 1950	11412										
7	24 39							1 44			1 44	7	2nd Half Paid	AUG 17 1950	11737		4 22		4 22						
													1st Half Paid	MAY 31 1950	11412										
8	SOLD FOR TAXES	65						14 08	30		14 38	8											14 38		
9	SOLD FOR TAXES	65						14 08	30		14 38	9											14 38		
10												10													
11		65						14 08	30		14 38	11	PAID IN FULL	OCT 13 1950	12778				14 38	50					
12		65						14 08	30		14 38	12	PAID IN FULL	OCT 13 1950	12778				14 38	50					
13		65						14 08	30		14 38	13	PAID IN FULL	OCT 13 1950	12778				14 38	50					
14		65						14 08	30		14 38	14	PAID IN FULL	OCT 13 1950	12778				14 38	50					
15												15													
16												16													
17												17													
18												18													
19												19													
20												20													
	4 78																								
	114 390							101 36	1 80		103 16						9 44		65 76				28 76		
	443																								

Cooley Trail Dock Pass
ONE PICE Beaches
Oak Lawn Beach
Birchwood Terrace
Dr.

Assessment Roll and Tax List of Real Property in the Town of Thunder Lake,

Form 5CD

	IN WHOSE NAME ASSESSED	TO WHOM TRANSFERRED	DESCRIPTION OF PROPERTY: SUBDIVISION	Sec. or Lot	Town or Block	Rng.	Number of Acres of Land: Acres	Hundredths	No. School District	Indicate Homestead Tax or No	Indicate Total Tax or No	TRUE AND FULL VALUATIONS: LAND Exclusive of Structures and Improvements	BUILDINGS and Other Structures	MACHINERY Permanently Attached to Real Estate	TOTAL True and Full Value	ASSESSED VALUATIONS: RURAL: Homestead Up to $4,000 20%	RURAL: Over $4,000 and Non-Homestead 33⅓%	ALL OTHER: Homestead Up to $4,000 25%	ALL OTHER: Over $4,000 and Non-Homestead 40%	MACHINERY Permanently Attached to Real Estate 33⅓%	TOTAL ASSESSED VALUE	Total Assessed Value as Equalized by the Board of Review	FINAL EQUALIZED VALUE
												Dollars	Dollars	Dollars	Dollars	Dollars	Dollars	Dollars	Dollars	Dollars	Dollars	Dollars	Dollars
1	State of Minnesota		NE¼ of NE¼	26	146	26			7 Tm														
2	State of Minnesota		NW¼ of NE¼																				
3	State of Minnesota		SW¼ of NE¼																				
4	State of Minnesota		SE¼ of NE¼																				
5																							
6	State of Minnesota		NE¼ of NW¼																				
7	State of Minnesota		NW¼ of NW¼																				
8	State of Minnesota		SW¼ of NW¼																				
9	State of Minnesota		SE¼ of NW¼																				
10																							
11	State of Minnesota		NE¼ of SW¼																				
12	State of Minnesota		NW¼ of SW¼																				
13	State of Minnesota		SW¼ of SW¼																				
14	State of Minnesota		SE¼ of SW¼																				
15																							
16	State of Minnesota		NE¼ of SE¼																				
17	State of Minnesota		NW¼ of SE¼																				
18	State of Minnesota		SW¼ of SE¼																				
19	State of Minnesota		SE¼ of SE¼																				
20																							
			Total				23.57	18															

	SOLD FOR TAXES	VALUATIONS BY SCHOOL DISTRICTS AS EQUALIZED BY DEPARTMENT OF TAXATION: District No. ..... Rate ..... Mills	District No. ..... Rate ..... Mills	District No. ..... Rate ..... Mills	District No. ..... Rate ..... Mills	District No. ..... Rate ..... Mills	District No. ..... Rate ..... Mills	Tax including State Homestead ..... Mills	State Tax on Non-Homestead ..... Mills	SPECIAL TAXES	TOTAL TAXES		PAID	WHEN PAID: Month	Day	Year	Number of Receipt	March Settlement 1950	June Settlement 1950	Penalty	November Settlement 1950	Penalty	Collections to First Monday in January 1951	Penalty	Delinquent on First Monday in January 1951	Total Delinquent Tax and Penalty	REMARKS
		Dollars	Dollars	Dollars	Dollars	Dollars	Dollars	$ cts.	$ cts.	$ cts.	$ cts.							$ cts.	$ cts.	$ cts.	$ cts.	$ cts.	$ cts.	$ cts.	$ cts.	$ cts.	
1												1															
2												2															
3												3															
4												4															
5												5															
6												6															
7												7															
8												8															
9												9															
10												10															
11												11															
12												12															
13												13															
14												14															
15												15															
16												16															
17												17															
18												18															
19												19															
20												20															

Assessment Roll and Tax List of Real Property in the Town of Thunder Lake, Cass County, Minnesota, for Taxes for the Year 1949.

Form 80 — Miller-Davis Company, Minneapolis

	In Whose Name Assessed	To Whom Transferred	Description of Property: Subdivision (Cooley Trail Duck Pass)	Sec. or Lot	Town or Block	Rng.	Number of Acres of Land: Acres	100ths	No. School District	Indicate Homestead Tax by No.	Indicate Agricultural Tax by X	True and Full Valuations: Land Exclusive of Structures and Improvements (Dollars)	Buildings and Other Structures (Dollars)	Machinery Permanently Attached to Real Estate (Dollars)	Total True and Full Value (Dollars)	Assessed Valuations: Rural: Homestead Up to $4,000 20% (Dollars)	Rural: Over $4,000 and Non-Homestead 33⅓% (Dollars)	All Other: Homestead Up to $4,000 25% (Dollars)	All Other: Over $4,000 and Non-Homestead 40% (Dollars)	Machinery Permanently Attached to Real Estate 33⅓% (Dollars)	Total Assessed Value (Dollars)	Total Assessed Value as Equalized by the Board of Review (Dollars)	Final Equalized Value (Dollars)
1	Edward J. Kuffel			1					5	Yes													
2	Jack Vaagnard			2						"													
3	"			3						"													
4	Grace Dawson			4						Yes													
5	"			5						"													
6	Guy L. Pugh			6						"													
7	"			7						"													
8	"			8						"													
9	Ove Markwardt & C. L. Anderson			9						"													
10																							
11																							
12																							
13																							
14																							
15																							
16																							
17																							
18																							
19																							
20																							

	Sold for Taxes	Valuations by School Districts as Equalized by Department of Taxation: District No. 5 Rate 291 Mills (Dollars)	District No. 91 Rate 49 Mills (Dollars)	District No. 149 Rate 246 Mills (Dollars)	Tax Including State Homestead (Dollars)	State Tax on Non-Homestead 4.8 Mills	Special Taxes	Total Taxes	Paid	When Paid: Month	Day	Year	Number of Receipt	March Settlement 1950	June Settlement 1950	Penalty	November Settlement 1950	Penalty	Collections to First Monday in January 1951	Penalty	Delinquent on First Monday in January 1951	Penalty	Total Delinquent Tax and Penalty	Remarks
1		21.45			10.42			10.42	PAID IN FULL	MAY	4	1949	5227		10.42										
2		21.25			5.80			5.80	PAID IN FULL	APR	27	1950	5502		10.66										
3		21.21			4.86			4.86	PAID IN FULL	APR	27	1950													
4		76			17.60	34		17.94	PAID IN FULL	FEB	28	1950	3279		17.94										
5		10			2.32	04		2.36	PAID IN FULL	FEB	28	1950	3279		2.36										
6		10			2.32	04		2.36	PAID IN FULL	MAY	31	1950	9535		2.36										
7		10			2.32	04		2.36	PAID IN FULL	MAY	31	1950	9535		2.36										
8		21			4.86	10		4.96	PAID IN FULL	MAY	31	1950	9535		4.96										
9		22			5.10	10		5.20	PAID IN FULL	MAY	31	1950	9522		5.20										
10																									
11																									
12																									
13																									
14																									
15																									
16																									
17																									
18																									
19																									
20																									
	4		91																						
	14		149		55.60	66		56.26							56.26										
			246																						

Cooley Trail Duck Pass

Oak Park Beaches

Oak Lawn Beach

Birchwood Terrace

Assessment Roll and Tax List of Real Property in the Town of Thunder Lake, Cass County, Minnesota, for Taxes for the Year 1949.

Form 5C WILLIAM SLOTE COMPANY, MINNEAPOLIS

	IN WHOSE NAME ASSESSED	TO WHOM TRANSFERRED		DESCRIPTION OF PROPERTY: SUBDIVISION	Sec. or Lot	Town or Block	Rng.	Number of Acres of Land: Acres	100ths	No. School District	Indicate Homestead Tax or No	Indicate Agricultural Tax or No	TRUE AND FULL VALUATIONS: LAND Exclusive of Structures and Improvements	BUILDINGS and Other Structures	MACHINERY Permanently Attached to Real Estate	TOTAL True and Full Value	ASSESSED VALUATIONS: RURAL: Homestead Up to $4,000 20%	Over $4,000 and Non-Homestead 33⅓%	ALL OTHER: Homestead Up to $4,000 25%	Over $4,000 and Non-Homestead 40%	MACHINERY Permanently Attached to Real Estate 33⅓%	TOTAL ASSESSED VALUE	Total Assessed Value as Equalized by the Board of Review	FINAL EQUALIZED VALUE
													Dollars	Dollars	Dollars	Dollars	Dollars	Dollars	Dollars	Dollars	Dollars	Dollars	Dollars	Dollars
	Thos. Musick		1	Oak Park Beaches	1					Tom	Yes													
	Carson Musick		2		2																			
	" "		3		3																			
	" "		4		4																			
	" "		5		5																			
	" "		6		6																			
	" "		7		7																			
	" "		8		8																			
	" "		9		9																			
	Peter A. + Emma Stoubs		10		10						No													
	" "		11		11																			
	" "		12		12																			
	" "		13		13																			
	" "		14		14																			
	" "		15		15																			
			16		16																			
	~~Ralph Orlando Douglas~~		17		17																			
	Carl D. Taylor		18		18									249	Cedar Lake									
	Ernest + Fredrea E. Watkins		19		19																			
	Herbert E. Erickson		20	N2 of	20																			

	VALUATIONS BY SCHOOL DISTRICTS AS EQUALIZED BY DEPARTMENT OF TAXATION: District No. ..... Rate ..... Mills	District No. ..... Rate ..... Mills	District No. 2649 Rate 231.44 Mills	District No. ..... Rate ..... Mills	District No. ..... Rate ..... Mills	District No. ..... Rate ..... Mills	Tax including State Homestead 4.38 Mills	State Tax on Non-Homestead	SPECIAL TAXES	TOTAL TAXES		PAID	WHEN PAID			Number of Receipt	March Settlement 1950	June Settlement 1950	Penalty	November Settlement 1950	Penalty	Collections to First Monday in January 1951	Penalty	Delinquent on First Monday in January 1951	Total Delinquent Tax and Penalty	REMARKS
	Dollars	Dollars	Dollars	Dollars	Dollars	Dollars	$ cts.	$ cts.	$ cts.	$ cts.			Month	Day	Year		$ cts.	$ cts.	$ cts.	$ cts.	$ cts.	$ cts.	$ cts.	$ cts.	
1			~~EV~~ 6				138			138	1													138	152
2			~~EV~~ 6				138			138	2													138	152
3			~~EV~~ 6				138			138	3													138	152
4			~~EV~~ 6				138			138	4													138	152
5			~~EV~~ 6				138			138	5													138	152
6			~~EV~~ 6				138			138	6													138	152
7			~~EV~~ 35				810			810	7													810	891
8			~~EV~~ 6				138			138	8													138	152
9			~~EV~~ 6				138			138	9													138	152
10			10				232	04		236	10	Balance Paid	OCT	24	1950	12916									
												Part Paid	MAY	10	1950	6911									
												Balance Paid	OCT	24	1950										
11			10				232	04		236	11	Part Paid	MAY	10	1950										
												Balance Paid	OCT	24	1950	12916									
12			10				232	04		236	12	Part Paid	MAY	10	1950	6911		2100		2080					
												Balance Paid	OCT	24	1950										
13			10				232	04		236	13	Part Paid	MAY	10	1950										
												Balance Paid	OCT	24	1950										
14			117				2710	54		2764	14	Part Paid	MAY	10	1950										
												Balance Paid	OCT	24	1950	12916									
15			10				232	04		236	15	Part Paid	MAY	10	1950										
												Balance Paid	OCT	24	1950	12916									
16			10				232	04		236	16	Part Paid	MAY	10	1950	6911									
												2nd Half Paid	JUL	6	1950	11666									
17			60				1390	28		1418	17	1st Half Paid	MAY	31	1950	9621		709		709					
18			~~121~~ 151	Abate. #4505			~~3349~~ 3349	~~44~~ 70		~~3393~~ 3419	18	PAID IN FULL	MAY	10	1950	6743		3568		Refund W. #92708		7-14-50	$11.12	Hi & Abated	
19			105				2432	48		2480	19	PAID IN FULL	MAY	10	1950	7499		2480							
20			7				162	04		166	20	PAID IN FULL	MAY	10	1950	7499		166							
	H		83																						
	OH		500																						
			583				13498	228		13726								9023		2789				1914	11.82

Assessment Roll and Tax List of Real Property in the Lawrence of Thunder Lake, Cass County, Minnesota, for Taxes for the Year 1949.

Form 5C WILLIS-SUTTS COMPANY, MINNEAPOLIS

	IN WHOSE NAME ASSESSED	TO WHOM TRANSFERRED	DESCRIPTION OF PROPERTY: SUBDIVISION	Sec. or Lot	Town or Block	Rng.	Number of Acres of Land: Acres	100ths	No. School District	Indicate Homestead Tax by No	Indicate Agricultural Tax by No	TRUE AND FULL VALUATIONS: LAND Exclusive of Structures and Improvements (Dollars)	BUILDINGS and Other Structures (Dollars)	MACHINERY Permanently Attached to Real Estate (Dollars)	TOTAL True and Full Value (Dollars)	ASSESSED VALUATIONS: RURAL: Homestead Up to $4,000 20% (Dollars)	RURAL: Over $4,000 and Non-Homestead 33⅓% (Dollars)	ALL OTHER: Homestead Up to $4,000 25% (Dollars)	ALL OTHER: Over $4,000 and Non-Homestead 40% (Dollars)	MACHINERY Permanently Attached to Real Estate 33⅓% (Dollars)	TOTAL ASSESSED VALUE (Dollars)	Total Assessed Value as Equalized by the Board of Review (Dollars)	FINAL EQUALIZED VALUE (Dollars)
1	Carl D. Taylor + Grace I. Taylor		7½ of	20	1				Gen	Yes													
2	Mabel L. + John E. Lange			21						Yes													
3	Sidney Olson			22							"												
4	" "			23							"												
5	" "			24							"												
6	R.D. + Hattie M. Brown, R.D. + Bessie Perry			25							"												
7	" " "			26							"												
8	" " "			27							"												
9	" " "			28							"												
10	Raymond O. + Robert N. Campbell			29						Yes													
11	" " "			30							"												
12	" " "			31							"												
13	Ellen L. Elliott			32							"												
14	" "			33							"												
15	State of Minnesota (cont. to Ellen L. Elliott)			34							"												
16	State of Minnesota (" " ")			35							"												
17	State of Minnesota (" " ")			36							"												
18	State of Minnesota	Outlot B																					
19																							
20																							

	SOLD FOR TAXES	VALUATIONS BY SCHOOL DISTRICTS AS EQUALIZED BY DEPARTMENT OF TAXATION: District No. ..... Rate ..... Mills (Dollars)	District No. 5 Rate 28.61 Mills (Dollars)	District No. ..... Rate ..... Mills (Dollars)	District No. ..... Rate ..... Mills (Dollars)	District No. ..... Rate ..... Mills (Dollars)	Tax including State Homestead ..... Mills ($ cts.)	State Tax on Non-Homestead 4.38 Mills ($ cts.)	SPECIAL TAXES ($ cts.)	TOTAL TAXES ($ cts.)		PAID	WHEN PAID: Month Day Year	Number of Receipt	March Settlement 1950 ($ cts.)	June Settlement 1950 ($ cts.)	Penalty ($ cts.)	November Settlement 1950 ($ cts.)	Penalty ($ cts.)	Collections to First Monday in January 1951 ($ cts.)	Penalty ($ cts.)	Delinquent on First Monday in January 1951 ($ cts.)	Total Delinquent Tax and Penalty ($ cts.)	REMARKS
1			5				1.16	02		1.18	1											1.18	130	
2	SOLD FOR TAXES		32				7.42			7.42	2	PAID IN FULL	APR 24 1950	4752		7.42								
3			86				1.84			1.84	3	Balance Paid	OCT 31 1950	7756		4.17		4.17						
4			6				1.38			1.38	4	1st Half Paid	MAY 31 1950	4757		69		69						
5			6				1.38			1.38	5	Balance Paid	OCT 31 1950	7757		64		74						
6			6				1.38			1.38	6	PAID IN FULL	MAY 20 1950	6519		1.38								
7			6				1.38			1.38	7	PAID IN FULL	MAY 20 1950	6519		1.38								
8			50				11.58			11.58	8	PAID IN FULL	MAY 20 1950	6519		11.58								
9			12				2.78			2.78	9	PAID IN FULL	MAY 26 1950	6766		2.78		.08						
10			10				2.32	04		2.36	10	PAID IN FULL	JUL 6 1950	11605				2.36						
11			10				2.32	04		2.36	11	PAID IN FULL	JUL 6 1950	11605				2.36						
12			10				2.32	04		2.36	12	PAID IN FULL	JUL 6 1950	11605				2.36						
13	SOLD FOR TAXES		10				2.32	04		2.36	13											2.36		
14	SOLD FOR TAXES		10				2.32	04		2.36	14											2.36		
15	SOLD FOR TAXES		10				2.32	04		2.36	15											2.36		
16	SOLD FOR TAXES		10				2.32	04		2.36	16											2.36		
17	SOLD FOR TAXES		10				2.32	04		2.36	17											2.36		
18											18													
19											19													
20											20													
	4 mill		154 55				55.36	34		55.70						29.46		12.76				12.98		
			239																					

Cooley Trail Duck Pass | Oak Park Beaches | Oak Lawn Beach | Richmond Terrace | Del Rio

Assessment Roll and Tax List of Real Property in the Town of Thunder Lake,

Cass County, Minnesota, for Taxes for the Year 1949.

Form 5C

	In whose name assessed	To whom transferred	Description of property: Subdivision	Sec. or Lot	Town or Block	Rg.	Number of Acres of Land: Acres	100ths	No. School District	Indemnity Homestead Tax or No.	Indemnity Agricultural Tax or No.	True and Full Valuations: Land Exclusive of Structures and Improvements (Dollars)	Buildings and Other Structures (Dollars)	Machinery Permanently Attached to Real Estate (Dollars)	Total True and Full Value (Dollars)	Assessed Valuations: Rural: Homestead Up to $4,000 20% (Dollars)	Rural: Over $4,000 and Non-Homestead 33⅓% (Dollars)	All Other: Homestead Up to $4,000 25% (Dollars)	All Other: Over $4,000 and Non-Homestead 40% (Dollars)	Machinery Permanently Attached to Real Estate 33⅓% (Dollars)	Total Assessed Value (Dollars)	Total Assessed Value as Equalized by the Board of Review (Dollars)	Final Equalized Value (Dollars)
1	Charles A. Graham		Oak Park Beaches	1	2				7	9													
2	"	"		2						"													
3	"	"		3						"													
4	"	"		4						"													
5	"	"		5						"													
6	"	"		6						"													
7	"	"		7						"													
8	"	"		8						"													
9	"	"		9						"													
10	"	"		10						"													
11	A. B. Cooper	"		11						"													
12	Walter A. Gedard	"		12						"													
13	State of Minnesota		Outlot	A						"													
14																							
15																							
16																							
17																							
18																							
19																							
20																							

Valuations by School Districts as Equalized by Department of Taxation

	Sold for Taxes	District No. ..... Rate ..... Mills	District No. 7 Rate 4.7 Mills	District No. ..... Rate ..... Mills	District No. ..... Rate ..... Mills	District No. ..... Rate ..... Mills	Tax including State Homestead	State Tax on Non-Homestead 4.58 Mills	Special Taxes	Total Taxes	Paid	When Paid (Month Day Year)	Number of Receipt	March Settlement 1950	June Settlement 1950	Penalty	November Settlement 1950	Penalty	Collections to First Monday in January 1951	Penalty	Delinquent on First Monday in January 1951	Penalty	Total Delinquent Tax and Penalty	Remarks
		Dollars	Dollars	Dollars	Dollars	Dollars	$ cts.	$ cts.	$ cts.	$ cts.				$ cts.	$ cts.	$ cts.	$ cts.	$ cts.	$ cts.	$ cts.	$ cts.	$ cts.	$ cts.	
1			10				232	04		236	PAID IN FULL													
2			10				232	04		236	PAID IN FULL													
3			10				232	04		236	PAID IN FULL													
4			10				232	04		236	PAID IN FULL													
5			10				232	04		236	PAID IN FULL													
6			10				232	04		236	PAID IN FULL													
7			10				232	04		236	PAID IN FULL	JUL 28 1950	11768				2832	57						
8			10				232	04		236	PAID IN FULL													
9			10				232	04		236	PAID IN FULL													
10			10				232	04		236	PAID IN FULL													
11			10				232	04		236	PAID IN FULL													
12			10				232	04		236	PAID IN FULL													
13																								
14																								
15																								
16																								
17																								
18																								
19																								
20																								
	4 / 44		120				2784	48		2832							2832							

Assessment Roll and Tax List of Real Property in the Town of Thunder Lake, Cass County, Minnesota, for Taxes for the Year 1949.

Form 5C Miller-Davis Company, Minneapolis

	In Whose Name Assessed	To Whom Transferred	Description of Property: Subdivision	Sec. or Lot	Town or Block	Rng.	Number of Acres of Land: Acres	100ths	No. School District	Indicate Homestead Tax as Yes	Indicate Agricultural Tax as Yes	True and Full Valuations: Land Exclusive of Structures and Improvements	Buildings and Other Structures	Machinery Permanently Attached to Real Estate	Total True and Full Value	Assessed Valuations: Rural: Homestead Up to $4,000 20%	Rural: Over $4,000 and Non-Homestead 33⅓%	All Other: Homestead Up to $4,000 25%	All Other: Over $4,000 and Non-Homestead 40%	Machinery Permanently Attached to Real Estate 33⅓%	Total Assessed Value	Total Assessed Value as Equalized by the Board of Review	Final Equalized Value
			Lots 1 Lots 7-16 & 26 Oak Lawn Beach									Dollars	Dollars	Dollars	Dollars	Dollars	Dollars	Dollars	Dollars	Dollars	Dollars	Dollars	Dollars
1	John Kohanek			1					1	Yes	Yes												
2	" "			2																			
3	" "			3																			
4	" "			4																			
5	Jack Kohanek			5																			
6	" "			6																			
7	Richard & Evelyn Lickley			7							No												
8	" "			8																			
9	Edie Greene			9																			
10	" "			10																			
11	State of Minnesota			11																			
12	State of Minnesota			12																			
13	Marjory M. & A. L. Ostrander, Jr.			13																			
14	" " "			14																			
15	State of Minnesota			15																			
16	State of Minnesota			16																			
17	Clara L. Romain			17																			
18	" "			18																			
19																							
20																							

Valuations by School Districts as Equalized by Department of Taxation: District No. 1 Rate 21 Mills

	Sold for Taxes	District No. ..... Rate ..... Mills	District No. ..... Rate ..... Mills	District No. ..... Rate ..... Mills	District No. ..... Rate ..... Mills	District No. ..... Rate ..... Mills	Tax Including State Homestead	State Tax on Non-Homestead 4.8 Mills	Special Taxes	Total Taxes	Paid	When Paid: Month Day Year	Number of Receipt	March Settlement 1950	June Settlement 1950	Penalty	November Settlement 1950	Penalty	Collections to First Monday in January 1951	Penalty	Delinquent on First Monday in January 1951	Penalty	Total Delinquent Tax and Penalty	Remarks
		Dollars	Dollars	Dollars	Dollars	Dollars	$ cts.	$ cts.	$ cts.	$ cts.					$ cts.	$ cts.	$ cts.	$ cts.	$ cts.	$ cts.	$ cts.	$ cts.	$ cts.	
1			21 6				138			138	Balance Paid	OCT 31 1950	13564											
											Part Paid	JUL 6 1950					1433							
2			21 6				138			138	Balance Paid	OCT 31 1950												
											Part Paid	JUL 6 1950					1457	43						
3			21 6				138			138	Balance Paid	OCT 31 1950	11663											
4			21 45				2200			2200	Part Paid	JUL 6 1950												
											Balance Paid	OCT 31 1950												
5			21 6				138			138	Part Paid	JUL 6 1950												
											Balance Paid	OCT 31 1950	13566											
6			21 6				138			138	Part Paid	JUL 6 1950									236			
7	SOLD FOR TAXES		10				232	04		236											236			
8	SOLD FOR TAXES		10				232	04		236														
9			10				232	04		236	PAID IN FULL	MAY 17 1950	7445		236									
10			10				232	04		236	PAID IN FULL	MAY 17 1950	7445		236									
11																								
12																								
13			15				348	06		354	PAID IN FULL	MAY 18 1950	7482		354									
14			10				232	04		236	PAID IN FULL	MAY 18 1950	7482		236									
15																								
16																								
17			10				232	04		236	PAID IN FULL	MAY 27 1950	7463		236									
18			10				232	04		236	PAID IN FULL	MAY 27 1950	7463		236									
19																								
20																								
	H		125																					
	HH		52				4862	34		4896					1534		2890				472			
			310																					

Oak Park Beaches | Cooley Trail Duck Pass | Oak Lawn Beach | Birchwood Terrace | Del Ray

Assessment Roll and Tax List of Real Property in the Town of Thunder Lake, Cass County, Minnesota, for Taxes for the Year 1949.

Form 5C — Miller-Davis Company, Minneapolis

	In Whose Name Assessed	To Whom Transferred	Description of Property: Subdivision	Sec. or Lot	Town or Block	Rng.	Number of Acres of Land: Acres	100ths	No. School District	Indemnity Homestead Tax or No.	Indemnity Agricultural Tax or No.	True and Full Valuations: Land Exclusive of Structures and Improvements	Buildings and Other Structures	Machinery Permanently Attached to Real Estate	Total True and Full Value	Assessed Valuations: Rural: Homestead Up to $4,000 20%	Rural: Over $4,000 and Non-Homestead 33⅓%	All Other: Homestead Up to $4,000 25%	All Other: Over $4,000 and Non-Homestead 40%	Machinery Permanently Attached to Real Estate 33⅓%	Total Assessed Value	Total Assessed Value as Equalized by the Board of Review	Final Equalized Value
							Acres	100ths				Dollars	Dollars	Dollars	Dollars	Dollars	Dollars	Dollars	Dollars	Dollars	Dollars	Dollars	Dollars
1	Hilfred J. Rumble		Oak Lawn Beach	19						8	70												
2	" "			20																			
3	" "			21																			
4	State of Minnesota (Cont. to Claude J. + Lillian Stone)			22																			
5	State of Minnesota (" ")			23																			
6	State of Minnesota		Outlot A																				
7																							
8																							
9																							
10																							
11																							
12																							
13																							
14																							
15																							
16																							
17																							
18																							
19																							
20																							

	Sold for Taxes	Valuations by School Districts as Equalized by Department of Taxation: District No. ..... Rate ..... Mills	District No. 2 Rate 237.41 Mills	District No. ..... Rate ..... Mills	District No. ..... Rate ..... Mills	District No. ..... Rate ..... Mills	Tax including State Homestead ..... Mills	State Tax on Non-Homestead 4.58 Mills	Special Taxes	Total Taxes	Paid	When Paid: Month	Day	Year	Number of Receipt	March Settlement 1949	June Settlement 1949	Penalty	November Settlement 1949	Penalty	Collections to First Monday in January 1951	Penalty	Delinquent on First Monday in January 1951	Penalty	Total Delinquent Tax and Penalty	Remarks
		Dollars	Dollars	Dollars	Dollars	Dollars	$ cts.	$ cts.	$ cts.	$ cts.							$ cts.	$ cts.	$ cts.	$ cts.	$ cts.	$ cts.	$ cts.	$ cts.	$ cts.	
1			10				232	04		236	PAID IN FULL	MAY	8	1950	5641		236									
2			10				232	04		236	PAID IN FULL	MAY	8	1950	5641		236									
3			10				232	04		236	PAID IN FULL	MAY	8	1950	5641		236									
4	SOLD FOR TAXES		10				232	04		236	PAID IN FULL	MAY	31	1950	9622		236									
5	SOLD FOR TAXES		10				232	04		236	PAID IN FULL	MAY	31	1950	9622		236									
6																										
7																										
8																										
9																										
10																										
11																										
12																										
13																										
14																										
15																										
16																										
17																										
18																										
19																										
20																										
	H																									
	HH		50				1160	20		11 80							11 80									

Cooley Trail Duck Pass
Oak Park Beaches
Oak Lawn Beach
Birchwood Terrace
Del Ray

Assessment Roll and Tax List of Real Property in the Town of Thunder Lake, Cass County, Minnesota, for Taxes for the Year 1949.

Form 5C

Sold for Taxes	In whose name assessed	To whom transferred	Description of property: Subdivision	Sec. or Lot	Town or Block	Rng.	Number of Acres of Land: Acres	100ths	No. School District	Individual Assessed Tax or No.	Individual Assessed total Tax or No.	True and Full Valuations: Land Exclusive of Structures and Improvements (Dollars)	Buildings and Other Structures (Dollars)	Machinery Permanently Attached to Real Estate (Dollars)	Total True and Full Value (Dollars)	Assessed Valuations: Rural: Homestead Up to $4,000 20% (Dollars)	Rural: Over $4,000 and Non-Homestead 33⅓% (Dollars)	All Other: Homestead Up to $4,000 25% (Dollars)	All Other: Over $4,000 and Non-Homestead 40% (Dollars)	Machinery Permanently Attached to Real Estate 33⅓% (Dollars)	Total Assessed Value (Dollars)	Total Assessed Value as Equalized by the Board of Review (Dollars)	Final Equalized Value (Dollars)	Remarks
			Birchwood Terrace (Part of Govt Lot 4 Sec 8-140-26-14.6 acres)																					
	Frank H. Oberke		1				1	1		Fm	Pa													
	" "		2				2			"														
	" "		3				3			"														
	" "		4				4			"														
	Louis C. & Anna C. Oberke		5				5			"														
	" "		6				6			"														
	" "		7				7			"														
	" "		8				8			"														
	" "		9				9			"														
	" "		10				10			"														
	" "		11				11			"														
	" "		12				12			"														
	" "		13				13			"														
	" "		14				14			"														
	Leslie & Florence Plunkert		15				15			"														
	" "		16				16			"														
	" "		17				17			"														
	~~Earl J. & Mrs Mary Kimball~~	Herman P. & Henrietta B. Worby	18				18			"														
	Earl J. Kimball	" " " " "	19				19			"														
			20																					

Valuations by School Districts as Equalized by Department of Taxation: District No. 1 Rate 23.7 Mills

Sold for Taxes	Valuations by School Districts: District No. ... Rate ... Mills (Dollars)	District No. ... Rate ... Mills (Dollars)	District No. 1 Rate 23.7 Mills (Dollars)	District No. ... Rate ... Mills (Dollars)	District No. ... Rate ... Mills (Dollars)	District No. ... Rate ... Mills (Dollars)	Tax including State Homestead (Dollars)	State Tax on Non-Homestead 4.38 Mills (Cts.)	Special Taxes	Total Taxes	Paid	When Paid: Month Day Year	Number of Receipt	March Settlement 1950	June Settlement 1950	Penalty	November Settlement 1950	Penalty	Collections to First Monday in January 1951	Penalty	Delinquent on First Monday in January 1951	Penalty	Total Delinquent Tax and Penalty	Remarks
1			10				232	04		236	PAID IN FULL	FEB 14 1950	2449	236										
2			10				232	04		236	PAID IN FULL	FEB 14 1950	2449	236										
3			10				232	04		236	PAID IN FULL	FEB 14 1950	2449	236										
4			10				232	04		236	PAID IN FULL	FEB 14 1950	2449	236										
5			10				232	04		236	PAID IN FULL	MAY 12 1950	6163		236									
6			10				232	04		236	PAID IN FULL	MAY 12 1950			236									
7			10				232	04		236	PAID IN FULL	MAY 12 1950			236									
8			10				232	04		236	PAID IN FULL	MAY 12 1950			236									
9			10				232	04		236	PAID IN FULL	MAY 12 1950			236									
10			10				232	04		236	PAID IN FULL	MAY 12 1950	6163		236									
11			10				232	04		236	PAID IN FULL	MAY 12 1950			236									
12			10				232	04		236	PAID IN FULL	MAY 12 1950			236									
13			10				232	04		236	PAID IN FULL	MAY 12 1950			236									
14			10				232	04		236	PAID IN FULL	MAY 12 1950	6163		236									
15			10				232	04		236	PAID IN FULL	MAY 10 1950	5745		236									
16			10				232	04		236	PAID IN FULL	MAY 10 1950	5745		236									
17			10				232	04		236	PAID IN FULL	MAY 10 1950	5745		236									
18			40				926	18		944	PAID IN FULL	MAY 31 1950	9669		944									
19			10				232	04		236	PAID IN FULL	MAY 31 1950	9669		236									
20																								
	4		220				5102	90		5192				944	4248									

Assessment Roll and Tax List of Real Property in the Town of Thunder Lake, Cass County, Minnesota, for Taxes for the Year 1949.

Form 5C — Miller-Davis Company, Minneapolis

	IN WHOSE NAME ASSESSED	TO WHOM TRANSFERRED	DESCRIPTION OF PROPERTY: SUBDIVISION	Sec. or Lot	Town or Block	Rng.	Number of Acres of Land	No. School District	Indicate Homestead Tax at 50%	Indicate Agricultural Tax at 50%	TRUE AND FULL VALUATIONS: LAND Exclusive of Structures and Improvements	BUILDINGS and Other Structures	MACHINERY Permanently Attached to Real Estate	TOTAL True and Full Value	ASSESSED VALUATIONS: RURAL Homestead Up to $4,000 20%	RURAL Over $4,000 and Non-Homestead 33⅓%	ALL OTHER Homestead Up to $4,000 25%	ALL OTHER Over $4,000 and Non-Homestead 40%	MACHINERY Permanently Attached to Real Estate 33⅓%	TOTAL ASSESSED VALUE	Total Assessed Value as Equalized by the Board of Review	FINAL EQUALIZED VALUE
							Acres 100ths				Dollars	Dollars	Dollars	Dollars	Dollars	Dollars	Dollars	Dollars	Dollars	Dollars	Dollars	Dollars
			Birchwood Terrace (Part of Gov't Lot 4 Sec 8-140-26 16.66 acs)																			
1	Harlan K. & Mary Louise Nuggard			20	1			Gen	No													
2	" " "			21					"													
3	" " "			22					"													
4	Edwin P., Grant P., Delbert A., & Chas. A. Waterhouse			23					Yes													
5	" " "			24					"													
6	" " "			25					"													
7	Edwin C. Waterhouse			26					"													
8	Frank E. Olenke			1	2				No													
9	" "			2					"													
10	" "			3					"													
11																						
12																						
13																						
14																						
15																						
16																						
17																						
18																						
19																						
20																						

	SOLD FOR TAXES	VARIATIONS BY SCHOOL DISTRICTS AS EQUALIZED BY DEPARTMENT OF TAXATION: District No. Rate Mills	District No. Rate Mills	District No. Rate Mills	District No. Rate Mills	District No. Rate Mills	District No. Rate Mills	Tax including State Homestead	State Tax on Non-Homestead	SPECIAL TAXES	TOTAL TAXES	PAID	WHEN PAID Month Day Year	Number of Receipt	March Settlement 1950	June Settlement 1950	Penalty	November Settlement 1950	Penalty	Collections to First Monday in January 1951	Penalty	Delinquent on First Monday in January 1951	Total Delinquent Tax and Penalty	REMARKS
		Dollars	Dollars	Dollars	Dollars	Dollars	Dollars	$ cts.	$ cts.	$ cts.	$ cts.						$ cts.	$ cts.	$ cts.	$ cts.	$ cts.	$ cts.	$ cts.	
1				123				2141	56		2404	PAID IN FULL	MAY 31 1950	9607		2404								
2				10				232	04		236	PAID IN FULL	MAY 31 1950	9607		236								
3				10				232	04		236	PAID IN FULL	MAY 31 1950	9607		236								
4	SOLD FOR TAXES		21	6				138			138											138		
5	SOLD FOR TAXES		21	6				138			138											138		
6	SOLD FOR TAXES		21	6				138			138											138		
7	SOLD FOR TAXES		21	6				138			138											138		
8				10				232	04		236	PAID IN FULL	FEB 24 1950	2409		236								
9				10				232	04		236	PAID IN FULL	FEB 24 1950	2409		236								
10				10				232	04		236	PAID IN FULL	FEB 24 1950	2409		236								
11																								
12																								
13																								
14																								
15																								
16																								
17																								
18																								
19																								
20																								
	4			24				456	76		4636				108	3376						552		
	14			178																				
				197																				

Assessment Roll and Tax List of Real Property in the Town of Thunder Lake, Cass County, Minnesota, for Taxes for the Year 1949.

Form SC — Miller-Davis Company, Minneapolis

In Whose Name Assessed	To Whom Transferred	Description of Property: Subdivision	Sec. or Lot	Town or Block	Rng.	Number of Acres of Land: Acres	100ths	No. School District	Information about Tax or No	Information about Tax or No	True and Full Valuations: Land Exclusive of Structures and Improvements	Buildings and Other Structures	Machinery Permanently Attached to Real Estate	Total True and Full Value	Assessed Valuations: Rural: Homestead Up to $4,000 20%	Rural: Over $4,000 and Non-Homestead 33⅓%	All Other: Homestead Up to $4,000 25%	All Other: Over $4,000 and Non-Homestead 40%	Machinery Permanently Attached to Real Estate 33⅓%	Total Assessed Value	Total Assessed Value as Equalized by the Board of Review	Final Equalized Value
			Dollars	Dollars	Dollars	Dollars					Dollars	Dollars	Dollars	Dollars	Dollars	Dollars	Dollars	Dollars	Dollars	Dollars	Dollars	Dollars
		Del Ray Point (Part of Govt Lot 1 Sec. 16-140-26)	5.75 acs																			
D. Ray + Ardelle C. Cline		1	1	1				Ten	Ro													
"	"	2	2						"													
		3																				
"	"	4	1	2					"													
"	"	5	2						"													
"	"	6	3						"													
"	"	7	4						"													
"	"	8	5						"													
"	"	9	6						"													
"	"	10	7						"													
"	"	11	8						"													
		12																				
"	"	13	1	6					"													
"	"	14	2						"													
"	"	15	3						"													
"	"	16	4						"													
"	"	17	5						"													
Vernon H. + Dorothy Marie Bradley		18	6						"													
		19																				
		20																				

Valuations by School Districts as Equalized by Department of Taxation

Sold for Taxes	District No. 2 Rate 216 Mills	District No. ..... Rate ..... Mills	District No. ..... Rate ..... Mills	District No. ..... Rate ..... Mills	District No. ..... Rate ..... Mills	Tax Including State Homestead ..... Mills	State Tax on Non-Homestead 4.5 Mills	Special Taxes	Total Taxes	Paid	When Paid (Month Day Year)	Number of Receipt	March Settlement 1950	June Settlement 1950	Penalty	November Settlement 1950	Penalty	Collections to First Monday in January 1951	Penalty	Delinquent on First Monday in January 1951	Penalty	Total Delinquent Tax and Penalty	Remarks
	Dollars	Dollars	Dollars	Dollars	Dollars	$ cts.	$ cts.	$ cts.	$ cts.				$ cts.	$ cts.	$ cts.	$ cts.	$ cts.	$ cts.	$ cts.	$ cts.	$ cts.	$ cts.	
1	2					44			44	PAID IN FULL	OCT 31 1950	14508				44	02						
2	2					44			44	PAID IN FULL	OCT 31 1950	14508				44	02						
3																							
4	2					44			44	PAID IN FULL	OCT 31 1950	14508				44	02						
5	2					44			44	PAID IN FULL	OCT 31 1950	14508				44	02						
6	2					44			44	PAID IN FULL	OCT 31 1950					44	02						
7	2					44			44	PAID IN FULL	OCT 31 1950					44	02						
8	2					44			44	PAID IN FULL	OCT 31 1950					44	02						
9	2					44			44	PAID IN FULL	OCT 31 1950					44	02						
10	2					44			44	PAID IN FULL	OCT 31 1950	14508				44	02						
11	2					44			44	PAID IN FULL	OCT 31 1950	14508				44	02						
12																							
13	2					44			44	Part Paid	OCT 31 1950	14507				29	02			15		Chest Cal.
14	2					44			44	Part Paid	OCT 31 1950	14507				29	02			15		"
15	2					44			44											44	49	"
16	2					44			44	Part Paid	OCT 31 1950	14507				29	02			15		"
17	2					44			44	Part Paid	OCT 31 1950	14507				31	02			13		"
18	2					44			44	PAID IN FULL	MAY 16 1950	6196		44									
19																							
20																							
	# 44	32				704			704					44		558				102			

Assessment Roll and Tax List of Real Property in the ..... of ..... ,

Form 50 — MILLER-SAYR COMPANY, MINNEAPOLIS

	IN WHOSE NAME ASSESSED	TO WHOM TRANSFERRED	DESCRIPTION OF PROPERTY: SUBDIVISION	Sec. or Lot	Town or Block	Rng.	Number of Acres of Land: Acres	Number of Acres of Land: 100ths	No. School District	Indicate cases assessed Tax or No	Indicate cases subject to Total Tax or No	TRUE AND FULL VALUATIONS: LAND Exclusive of Structures and Improvements	BUILDINGS and Other Structures	MACHINERY Permanently Attached to Real Estate	TOTAL True and Full Value	ASSESSED VALUATIONS: RURAL: Homestead Up to $4,000 20%	RURAL: Over $4,000 and Non-Homestead 33⅓%	ALL OTHER: Homestead Up to $4,000 25%	ALL OTHER: Over $4,000 and Non-Homestead 40%	ALL OTHER: MACHINERY Permanently Attached to Real Estate 33⅓%	TOTAL ASSESSED VALUE	Total Assessed Value as Equalized by the Board of Review	FINAL EQUALIZED VALUE
												Dollars	Dollars	Dollars	Dollars	Dollars	Dollars	Dollars	Dollars	Dollars	Dollars	Dollars	Dollars
1																							
2																							
3																							
4																							
5																							
6																							
7																							
8																							
9																							
10																							
11																							
12																							
13																							
14																							
15																							
16																							
17																							
18																							
19																							
20																							

	SOLD FOR TAXES	VALUATIONS BY SCHOOL DISTRICTS AS EQUALIZED BY STATE DEPARTMENT OF TAXATION: District No.... Rate.... Mills	District No.... Rate.... Mills	District No. Nelson Rate 216.6 Mills	District No. Nelson Rate 237.6 Mills	District No.... Rate.... Mills	District No.... Rate.... Mills	Tax including State Homestead ....Mills	State Tax on Non-Homestead ....Mills	SPECIAL TAXES	TOTAL TAXES	PAID	WHEN PAID: Month Day Year	Number of Receipt	March Settlement 1950	June Settlement 1950	Penalty	November Settlement 1950	Penalty	Collections to First Monday in January 1951	Penalty	Delinquent on First Monday in January 1951	Total Delinquent Tax and Penalty	REMARKS
		Dollars	Dollars	Dollars	Dollars	Dollars	Dollars	$ cts.	$ cts.	$ cts.	$ cts.				$ cts.	$ cts.	$ cts.	$ cts.	$ cts.	$ cts.	$ cts.	$ cts.	$ cts.	
1																								
2																								
3																								
4																								
5	Total =																							
6	N			4294	2122	6426																		
7	ON			19779	6283	26062																		
8				24073	8415	32488																		
9																								
10								a 52147.0	11881		7282.66													
11								Na 1949.08																
12								71037.8																
13																								
14																								
15																								
16																								
17																								
18																								
19																								
20																								