Thunder Lake

ASSESSMENT & TAX LIST

1946

DIRECTIONS TO ASSESSOR

OFFICE OF COUNTY AUDITOR,

CASS County, Minn., APR 9 1946.

Cecil Bluhm Assessor of the Town of Thunder Lake

According to the requirements of law, I herewith deliver to you the Real and Personal Property Assessment Books for the said Town for the year 1946, containing a list of all Real Estate subject to taxation, so far as the same have come to my knowledge from any source and I hereby direct you to assess all property and make return thereof to me as required by the laws of the State of Minnesota prescribing the duties of the assessor.

A form of the return to be signed by you is appended in this book.

J. C. Bannon County Auditor.

Extracts from Laws Relating to the Listing of Personal Property.

(*Section Numbers Refer to Minnesota Statutes 1945*)

Sec. 272.01. PROPERTY SUBJECT TO TAXATION. All real and personal property in this state, and all personal property of persons residing therein, * * * is taxable, except such as is by law exempt from taxation.

WHEN LISTED AND ASSESSED

Sec. 273.01 * * * Personal Property shall be listed and assessed annually with reference to its value on May 1, and if acquired on that day, shall be listed by or for the persons acquiring it.

Sec. 273.02. By whom listed. Personal Property shall be listed in the manner following:

1. Every person of full age and sound mind, being a resident of this state, shall list all of his *** personal property.

2. He shall also list separately, and in the name of his principal, all moneys and other personal property invested, loaned, or otherwise controlled by him as agent or attorney; ***

3. The property of a minor, child or insane person shall be listed by his guardian, or by the person having such property in charge.

4. The property of a person for whose benefit it is held in trust, by the trustee of the estate of a deceased person, by the executor or administrator.

5. The property of a corporation whose assets are in the hands of a receiver, by such receiver.

6. The property of a body politic or corporate, by the proper agent or officer thereof.

7. The property of a firm or company, by a partner or agent thereof.

8. The property of manufacturers and others in the hands of an agent, by such agent in the name of his principal, as merchandise.

Sec. 273.26. Where listed. Except as otherwise in this chapter provided, personal property shall be listed and assessed in the county, town, or district where owner, agent or trustee resides.

Sec. 273.27. Certain personal property where listed. All household goods, furniture, musical instruments, sewing machines, wearing apparel of members of the family, and all personal property used by the owner for personal and domestic purposes, or for the furnishing or equipment of the family residence, shall be listed and assessed in the district where the same is usually kept.

Sec. 273.28. Merchants and manufacturers. The personal property belonging to the business of a merchant or of a manufacturer shall be listed in the town or district where his business is carried on ***.

Sec. 273.30. Farm property of non-resident. When the owner of livestock or other personal property connected with a farm does not reside thereon, the same shall be listed and assessed in the town or district, where the farm is situated. If the farm is situated in several towns or districts, it shall be listed and assessed in the town or district in which the principal place of business of such farm is located.

Sec. 273.32. Elevators, etc., on railroad. All elevators and warehouses, with the machinery and furniture therein, situated upon the land of any railroad company which are not in good faith owned, operated and exclusively controlled by such company, shall be listed and assessed as personal property in the town or district where situated.

Sec. 273.33. Pipeline companies. Personal property of *** pipeline companies engaged in the business of transporting natural gas, gasoline, or other petroleum products *** shall be listed and assessed in the county, town, or district where the same is usually kept.

Sec. 273.36. Personal property of electric light and power companies. All personal property of electric light and power companies having a fixed situs in any city, village, or borough in this state shall be listed and assessed where situated ***.

Sec. 273.37. Personal property of electric light and power companies outside of cities and villages. Personal property other than personal property lying beside of the corporate limits of any city, village, or borough, belonging to any corporation, association, or any individuals and partnerships engaged and doing business, having a fixed situs outside of the corporate limits of villages, cities, and boroughs, shall be listed with and assessed by the commissioner of taxation in the county where situated.

Sec. 273.3. Merchants; Consignees. Every merchant required to list his property shall state also the value of his property pertaining to his business as a merchant, whether owned by him or held by him on consignment, or as a security in product of this state, nor the value of such property consigned to him from any other place for the sole purpose of being stored or forwarded, if he has no interest in such property, and derives no profit from the sale.

Sec. 273.24. Manufacturers. Every manufacturer required to list his property shall state also the value of all articles purchased, received, or otherwise held for the purpose of being used, in whole or in part, in any process of manufacturing, combining, rectifying or distilling, or in any business, trade, or occupation, in connection with establishment of any kind shall list, as part of his manufacturer's stock, the value of all engines, machinery, tools, and implements used or designed to be used in any such process, except such fixtures as have been considered real property.

Sec. 273.44. Estates of decedents. The personal property of the estate of a deceased person shall be listed and assessed at the place of listing at the time of his death.

Sec. 273.45. Persons under Guardianship. The personal property of persons under guardianship shall be listed and assessed where the guardian resides and of every other person under guardianship, where the ward resides.

Sec. 273.46. Assignees and receivers. Personal property in the hands of an assignee or receiver shall be listed and assessed at the place of listing before his appointment.

Sec. 273.47. Property moved between May and July. The owner of personal property removing from one county, town, or district to another between May 1 and July 1, shall be assessed in either in which he is first called upon by the assessor. A person moving into this state from another state between said dates shall list the property owned by him on May 1 of such year in the county, town, or district in which he resides, unless he shall make it appear to the assessor that he is held for tax of the current year on the property in another state.

Sec. 273.54. Property listed in case of doubt. In case of doubt as to the proper place of listing personal property or where it cannot be listed as in this chapter provided, if between places in the same county, the place for listing and assessing shall be determined by the county board of equalization; and if between different counties, or places in different counties, by the Commissioner of Taxation***.

Sec. 273.25. Lists to be verified. Every person required to list property shall make and subscribe to a written or printed statement upon blanks furnished by him a verified statement of all personal property owned by him on May 1 of the current year. He shall also make separate statement in like manner of all personal property in his possession or under his control which *** he is required to list for taxation as agent or attorney, guardian, parent, trustee, executor, administrator, receiver, accounting officer, partner, factor, or in any other capacity.

Sec. 273.65. Examination under oath. Whenever the assessor shall be of the opinion that the person listing property for himself, or for any other person, company, or corporation, has not made a full, fair, and complete list thereof, he may examine such person under oath in regard to the amount of the property he is required to list; and, if such person shall refuse to make full discovery under oath, the assessor may list the property according to his own or his principal according to his best judgment and information.

Sec. 273.68. Failure to obtain list. In case of failure to obtain a statement of personal property, the assessor shall ascertain the amount of value of such property, and assess the same at such amount as he believes to be the true value thereof. When required, he shall sign and deliver to the person assessed a copy of the statement of such property and the value thereof.

Sec. 273.25. Assessor may enter dwellings, etc. Any officer authorized by law to assess property for taxation may, when necessary to the proper performance of his duties, enter any dwelling house, building, or structure, and view the same and the property therein.

Sec. 620.05. False statement regarding taxes. Every person, company, or corporation, or officer or agent thereof, required or authorized by law to be made as a basis of imposing or reducing any tax or assessment, who shall wilfully make any statement as to any material matter which he knows to be false, shall be guilty of a gross misdemeanor.

Sec. 273.13. Classification of property—Subdivision 1. How classified. All real and personal property subject to a general property tax shall be classified by the assessor as hereinafter provided, separately classified for purposes of taxation as provided by this section.

Subdivision 2. Class 1. Iron ore whether mined or unmined shall constitute Class one and shall be valued and assessed at fifty (50) per cent of its true and full value. If unmined, it shall be assessed with and as a part of the real estate in which it is located, but at the rate aforesaid. Iron ore which either (a) is mined by open excavation or (b) is mined by underground excavation in the 1 of a calendar year and prior to the next succeeding May 1, and which contains phosphorus in excess of .150 per cent, dried analysis, or which is classified by the iron ore trade as siliceous, Magnetite, Mesabi Bessemer, or Mesabi non-Bessemer ore, or (b) is mined by underground excavation and, because of physical or metallurgical practice, requires concentration other than crushing or screening or both to make it suitable for commercial blast furnace use, and which is so concentrated and placed in stockpile subsequent to August 1 of a calendar year and prior to the next succeeding May 1, shall be classified as Class one and shall be listed and assessed in the taxing district where mined at the same amount per ton as it would be assessed if still unmined, and thereafter such ore in stockpiles shall be valued and assessed as mined iron ore, as otherwise provided by law. The real estate in which iron ore is located shall be valued and assessed and taxed in accordance with the provisions of classes three, three "b," and four, as the case may be. In assessing any tract or lot of real estate in which iron ore is known to exist the assessor's value of the ore exclusive of the land in which it is located, and the assessable value of the land exclusive of the ore shall be determined and set down separately and the aggregate of the two shall be assessed and taxed as one.

Class 1a. All deposits of iron ore that are not open hearth furnace that are utilized in the form produced and are not further processed, shall constitute class 1a and shall be valued and assessed at 12 per cent of the full and true value thereof.

Subdivision 3. Class 2. All household goods and furniture, including clocks, musical instruments, sewing machines, wearing apparel of members of the family, and all personal property used by the owner for personal and domestic purposes, or for the furnishing or equipment of the family residence, shall constitute class two and shall be valued and assessed at 25 per cent of the full and true value thereof.

Subdivision 4. Class 3. All agricultural products, except as provided by class three "a" and class three "d," stocks of merchandise of all sorts together with the furniture and fixtures used therewith, manufactured machinery, and manufactured articles, all tools, implements, and machinery, except such as are specifically exempt or provided by class three "b" and all real estate, which is rural in character and devoted or adaptable to rural but not necessarily agricultural use, except as provided by classes one and three "b" shall constitute class three and shall be valued and assessed at 33 per cent of the true and true value thereof.

Subdivision 5. Class 3a. All property not included in the preceding classes shall constitute class four and shall be valued and assessed at forty (40) per cent of the full and true value thereof.

Subdivision 6. Class 3b. All agricultural products in the hands of the producer shall constitute class three "a" and shall be valued and assessed at 10 per cent of full and true value thereof.

* * * *

Subdivision 8. Class 3d. Livestock, poultry, all horses, mules, and asses used exclusively for agricultural purposes, all agricultural implements and machinery used in the direct and actual agricultural pursuit shall constitute class three "d" and shall be valued and assessed at 20 per cent of the full and true value thereof.

Subdivision 9. Class 4. All property not included in the preceding classes shall constitute class four and shall be valued and assessed at forty (40) per cent of the full and true value thereof.

Section 273.03, Minnesota Statutes 1945. The county auditor shall annually provide the necessary assessment books and blanks at the expense of the county, for and to correspond with each assessment district. He shall make out, in the real property assessment book, complete lists of all lands or lots subject to taxation, showing the names of the owners, if to him known, and, if unknown so stated opposite each tract or lot, the number of acres, and the lots or parts of lots or blocks, included in each description of property. * * *

The assessors shall meet at the office of the county auditor *on a day to be fixed by the Commissioner of Taxation* for the purpose of receiving instructions as to their duties under the laws of the state. * * *

INDEX TO SECTIONS

SECTION	PAGE
Sec. 1	
" 2	
" 3	
" 4	
" 5	
" 6	
" 7	
" 8	
" 9	
" 10	
" 11	
" 12	
" 13	
" 14	
" 15	
" 16	
" 17	
" 18	
" 19	
" 20	
" 21	
" 22	
" 23	
" 24	
" 25	
" 26	
" 27	
" 28	
" 29	
" 30	
" 31	
" 32	
" 33	
" 34	
" 35	
" 36	

For Convenience of Auditor in Showing Boundaries of School Districts

Township No. 140 *Range No.* 26 *Mer. P. M.*

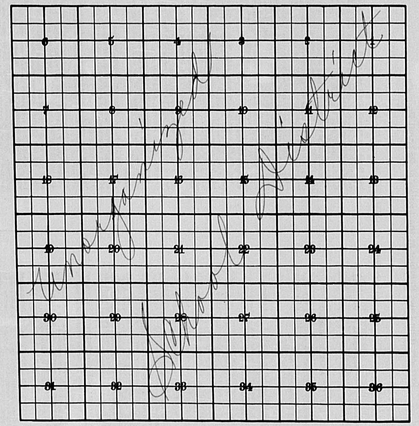

Returns Showing Grain Received in or Handled by Elevators, Warehouses and Mills in the ..... of ..... in the County of ..... for the Year Ending May 1, 1946.

BUSH-SELLS COMPANY, MINNEAPOLIS

NAMES OF OWNERS	ADDRESS	Bushels of Wheat	Bushels of Soy Beans	Bushels of Flax	Total No. of Bushels of Wheat, Soy Beans and Flax	★ Tax of ½ Mill per Bushel Dollars	Cts.	Bushels of Corn	Bushels of Barley	Bushels of Rye	Bushels of Oats	Bushels of Buckwheat	Bushels of all Other Grains	Total No. Bushels Corn, Barley, Rye, Oats, Buckwheat and all Other Grains	★ Tax of ½ Mill Per Bushel Dollars	Cts.	★ Total Tax Dollars	Cts.	REMARKS

Note ★ Assessors will not fill these Columns

Treasurer's Office, Cass County, Minnesota

RECEIVED this, the first Monday (being the 6th *day) of January, A. D. 1947, of* L. C. Peterson *, Auditor of said County, Minnesota, the Tax List of all Taxable Real and Personal Property in the* town *of* Thunder Lake *in said County for the year A. D. 1946, as specified above and amounting to* ..... *Dollars*

110

Paul D. Jewell
County Treasurer.
2-7-46

Office of County Treasurer, Cass County, Minnesota

..... 194

To ....., County Auditor:

Sir:—I herewith return to you the Tax List for the .....

of ..... *in said County for the year 1946, heretofore received from you. I certify that I have compared the same with the duplicate receipts in your office, and have written opposite the amount of each tax so receipted the words "First Quarter Paid", "Second Quarter Paid", "Third Quarter Paid" or "Paid in full" as the case may be, and the number of my receipt given in discharge of said tax, and each tract or lot of real property against which the taxes remain unpaid is delinquent for said year.*

Yours respectfully,

.....
County Treasurer.

Auditor's Office, Cass County, Minnesota

I, ... *Auditor of said County, and State of Minnesota, do hereby certify that the following is a correct list of the Taxes levied on the Real and Personal Property in the* ..... *of* ..... *for the year 1946.*

WITNESS my hand and official seal, the ..... *day of* ..... *1947.*

(SEAL) ..... *County Auditor.*

Auditor's Office, Cass County, Minnesota

..... 194

I hereby certify that on the first Monday in January 1948, I received of .....

..... *County Treasurer, the Tax List of the*

..... *of* ..... *in said County for the year 1946; that I have compared the said list with the Statements receipted for by said Treasurer, which are on file in my office, and that each tract or lot of real property therein against which the taxes, or any part thereof, remains unpaid are delinquent for said year.*

(SEAL) ..... *County Auditor.*

TABULAR SCHEDULE OF VALUATIONS, RATES AND TAXES

LEVIED IN THE Township OF Thunder Lake

COUNTY OF CASS, STATE OF MINNESOTA

School District No.	Valuation by School Districts: Dollars	Dollars	Value of Lands other than Town Lots including Structures Dollars	Value of Town and City Lots including Structures thereon Dollars	Personal Property Dollars	Total Value of all Property except Money and Credits Dollars	Rate of State Taxes: State Rev. Mills	State Sch'l Mills	Tchr. Ins. Mills	State Debt Mills	Total Rate of State Tax Mills	Rate of County Taxes: Rev. Mills	R. & B. Mills	Welfare Mills	Bonds and Int. Mills	Mills	Mills	Total Rate of County Tax Mills	Rate of Town Taxes: Rev. Mills	R. & B. Mills	Drag Tax Mills	State Loan Mills	Fire Mills	Mills	Mills	Total Rate of Town Tax Mills
Un			24670	3328	2858	30856					1.45	21.	9.3	39.8	17.1			87.2	5.	9.	1.		5.			20.
			Rural	all other	P.P.	total				N.H	6.6															
Assessed Val.			27,998	—	2858	30856																				

School District No.	Rate of School Taxes: Local 1 Mill Mills	Special Mills	State Loan Mills	Def. Mills	C.O. Mills	Bd. Mills	Total Rate of Sch'l Tax Mills	Total Rate of all Taxes Mills	Taxes Levied — Local 1 Mill and Special School Taxes by Districts: Local 1 Mill	Special	State Loan	Def.	C.O.	Bd.	Total School Taxes	All Other Taxes: Funds	Rate	Amounts
Un	1.	15.		15.	5.	28.1	64.1	172.35	2467	37000		37000	12335	70793	159595	State Revenue,		
	1.	30.		15.	5.	28.1	77.7	111.35	618	18555		9279	3093	17750	49295	State School,		
																Teachers Insurance,		
																State Debt—Non-Homestead,		17574
																State Debt—Homestead,		4474
																County Revenue,		64795
																County Road and Bridge,		28676
																County Welfare,		122800
Assessed Val.									3085	55555		46279	15428	88543	208890	Bonds and Interest		52760
																Town Revenue,		15425
																Town Road and Bridge,		27768
																Town Drag,		3086
																Town State Loan,		
																Fire		15425
																School Local 1 Mill,		3085
																School Special,		55555
																School State Loan,		
																Deficiency		46279
																Capital Outlay		15428
																Bond + Interest		88543
																		561692

Total Number of Acres

Total Levy, $561692

State of Minnesota, } ss.
COUNTY OF CASS

I, J. L. Peterson, Auditor of said County and State aforesaid, do hereby certify that the foregoing is a true and correct Schedule, showing the valuation of all the taxable property, in the Twp. of Thunder Lake, in said County, the several rates of Taxation and Taxes of the several Tax Funds levied thereon, for the year A. D. 1916.

Witness my hand and official seal, this 31 day of Dec A. D. 1916

J. L. Peterson
County Auditor.

SEAL

Printed Real

COLLECTIONS OF TAXES OF 1947, Town OF Thunder Lake, CASS COUNTY, MINNESOTA

FUNDS	MARCH SETTLEMENT 1947	JUNE SETTLEMENT 1947	NOV. SETTLEMENT 19	Amount Collected from Nov. 19 to First Monday in Jan. 19	REDUCTIONS		Total Reductions and Collected	BALANCE UNCOLLECTED	ADDITIONS		Total Uncollected to First Monday in January, 19
State Revenue,											
State School,											
Teachers Insurance,											
State Debt—Non-Homestead,	3565	6377									
State Debt—Homestead,	815	1675									
County Revenue,	11806	24256									
County Road and Bridge,	5228	10742									
County Welfare,	22375	45971									
County Bond and Interest,	9613	19751									
Town Revenue,	2811	5775									
Town Road and Bridge,	5060	10395									
Town Drag,	562	1155									
Town State Loan,											
Fire	2811	5775									
School Local 1 Mill,	562	1155									
School Special,	11944	20715									
School State Loan,											
Deficiency	8433	17326									
C.O.	2811	5775									
B+I.	16135	33150									
Total	104531	209993									

		LOCAL 1 MILL	SPECIAL	STATE LOAN	Deficiency	C.O.	B.+I.				TOTALS
MARCH SETTLEMENT	School District No. Un. A.	328	4920		4920	1640	9413				21221
	" " " Un. NA.	234	7024		3513	1171	6722				18664
	Totals	562	11944		8433	2811	16135				39885
JUNE SETTLEMENT	School District No. Un. A.	929	13938		13938	4646	26668				60119
	" " " Un. N.A.	226	6777		3388	1129	6482				18002
	Totals	1155	20715		17326	5775	33150				78121
NOVEMBER SETTLEMENT	School District No.										
	Totals										
NOVEMBER to JANUARY	School District No.										
	Totals										
ADDITIONS	School District No.										
	Totals										
REDUCTIONS	School District No.										
	Totals										

Assessment Roll and Tax List of Real Property in the Town of Thunder Lake, Cass County, Minnesota, for Taxes for the Year 1946.

Form 4 CD (Rev. 3-19-1946) Minn. Stat. 1945 Supp. 273.01-273.18

	In Whose Name Assessed	To Whom Transferred	Description of Property: Subdivision	Sec. or Lot	Town or Block	Range	Number of Acres of Land (Acres / 100ths)	No. School District	Indicate Homestead Yes or No	Indicate Agricultural Yes or No	True and Full Valuations: Land Exclusive of Structures and Improvements (Dollars)	Buildings and Other Structures (Dollars)	Machinery Permanently Attached to Real Estate (Dollars)	Total True and Full Value (Dollars)	Assessed Valuations: Rural: Homestead Up to $4,000 20% (Dollars)	Rural: Over $4,000 and Non-Homestead 33⅓% (Dollars)	All Other: Homestead Up to $4,000 25% (Dollars)	All Other: Over $4,000 and Non-Homestead 40% (Dollars)	All Other: Machinery Permanently Attached to Real Estate 33⅓% (Dollars)	Total Assessed Value (Dollars)	Total Assessed Value as Equalized by the Board of Review (Dollars)	Final Equalized Value (Dollars)
1	T. L. Co.	State of Minnesota	~~NE¼ of NE¼~~	Lot 1	140	26	39.85	Unorganized	~~no~~		279			279		93				93	65	
2	" "	State of Minnesota	~~NW¼ of NE¼~~ .. 2				39.55	no	~~no~~		279			279		93				93	65	
3	State of Minnesota		SW¼ of NE¼																			
4	State of Minnesota		SE¼ of NE¼																			
5																						
6	State of Minnesota		~~NE¼ of NW¼~~ .. 3																			
7	State of Minnesota		~~NW¼ of NW¼~~ .. 4																			
8	Arnold B. & Sophie B. Anderson		SW¼ of NW¼				40	Unorganized	yes	yes	400	215		615	123					123	77	
9	" " "		SE¼ of NW¼				20		yes	yes	200			200	40					40	28	
10	State of Minnesota		E½ of SE¼ of NW¼																			
11	Arnold B. Anderson & Sophie B. Anderson		NE¼ of SW¼				40		yes	yes	280			280	56					56	39	
12	" " " " "		NW¼ of SW¼				40		yes	yes	280			280	56					56	39	
13	State of Minnesota		SW¼ of SW¼																			
14	State of Minnesota		SE¼ of SW¼																			
15																						
16	State of Minnesota		NE¼ of SE¼																			
17	T. L. Co.	State of Minnesota	NW¼ of SE¼				40		no	~~no~~	279			279		93				93	65	
18	State of Minnesota		SW¼ of SE¼																			
19	State of Minnesota		SE¼ of SE¼																			
20																						
							239.40				1997	215		2212	275	279				554	400	

	Sold for Taxes	Valuations by School Districts as Equalized by Department of Taxation: District No. ..... Rate ..... Mills	District No. ..... Rate ..... Mills	District No. Unorganized Rate 35 Mills	District No. Unorganized Rate 17 Mills	Rate and Tax Less Homestead Exemption ..... Mills	State Tax on Non-Homestead 6.6 Mills	Total General Tax	Special Taxes	Total Taxes	Paid	When Paid	Number of Receipt	March Settlement 1947	June Settlement 1947	Penalty	November Settlement 1947	Penalty	Collections to First Monday in January 1948	Penalty	Delinquent on First Monday in January 1948	Total Delinquent Tax and Penalty	Remarks
		Dollars	Dollars	Dollars	Dollars	$ cts.	$ cts.	$ cts.	$ cts.	$ cts.		Month Day Year		$ cts.	$ cts.	$ cts.	$ cts.	$ cts.	$ cts.	$ cts.	$ cts.	$ cts.	
1	SOLD FOR TAXES			65		11.26	42			1168	1 Forfeited											1168	
2	SOLD FOR TAXES			65		11.26	42			1168	2 Forfeited											1168	
3											3												
4											4												
5											5												
6											6												
7											7												
8				H 99		17.16				1716	8 1st Half Paid / 2nd Half Paid	MAY 15 1947 / OCT 10 1947	5640		11.01								
9				H 28		4.86				486	9 1st Half Paid / 2nd Half Paid	MAY 15 1947 / OCT 10 1947	11189				11.01						
10											10												
11				H 39		6.76				676	11 1st Half Paid / 2nd Half Paid	MAY 15 1947 / OCT 10 1947	5640		6.76								
12				H 39		6.76				676	12 1st Half Paid / 2nd Half Paid	MAY 15 1947 / OCT 10 1947	11189				6.76						
13											13												
14											14												
15											15												
16											16												
17	SOLD FOR TAXES			65		11.26	42			1168	17 Forfeited											1168	Forfeited
18											18												
19											19												
20											20												
				H 205 / 195 / 400		69.32	1.26			7058													

Assessment Roll and Tax List of Real Property in the Town of Thunder Lake, Cass County, Minnesota, for Taxes for the Year 1946.

Form 4 CD

	In Whose Name Assessed	To Whom Transferred	Description of Property: Subdivision	Sec. or Lot	Town or Block	Range	Number of Acres of Land (Acres / 100ths)	No. School District	Indicate Homestead Yes or No	Indicate Veteran Yes or No	True and Full Valuations: Land Exclusive of Structures and Improvements (Dollars)	Buildings and Other Structures (Dollars)	Machinery Permanently Attached to Real Estate (Dollars)	Total True and Full Value (Dollars)	Assessed Valuations: Rural: Homestead Up to $4,000 20% (Dollars)	Rural: Over $4,000 and Non-Homestead 33⅓% (Dollars)	All Other: Homestead Up to $4,000 25% (Dollars)	All Other: Over $4,000 and Non-Homestead 40% (Dollars)	All Other: Machinery Permanently Attached to Real Estate 33⅓% (Dollars)	Total Assessed Value as Equalized by the Board of Review (Dollars)	Total Assessed Value (Dollars)	Final Equalized Value (Dollars)
1	State of Minnesota		~~NE¼ of NE¼~~ Lot 1	2	140	26																
2	State of Minnesota		~~NW¼ of NE¼~~ " 2																			
3	State of Minnesota		SW¼ of NE¼																			
4	State of Minnesota		SE¼ of NE¼																			
5																						
6	State of Minnesota		~~NE¼ of NW¼~~ " 3																			
7			NW¼ of NW¼																			
8	Oscar & James P. Pochopek		500'x660' of SW¼ of NW¼ Lot 5				30		no no		600	498		1098		366				366		
9	~~Margaret A. Spalding & Florence Murphy~~ ~~State of Minnesota~~ A. J. & Cleandre Colvin		~~SE¼ of NW¼~~ " 4				39.93		no no		279			279		93				93		
10	Alvin J. & Eleanor Colvin		Lots 1 & 2 500'x660'						no no		390	438		828		276				276		
11	~~State of Minnesota~~ Herbert & Esther Seiffert		NE¼ of SW¼				40		yes no		400			400	80					80		
12	C. H. Thomas Est. % Harriet J. Edwards		NW¼ of SW¼				40		no no		279			279		93				93		
13	Fred Haas		S.W¼ of SW¼ less & 156' of & 268' and less 5.111				35.46		yes no		250	140		390	78					78		
14	A. C. Booth		SE¼ of SW¼				40		yes no		400	150		550	110					110		
15	Frank E. De Manor & Ruby De Manor		E 150' of SW¼ of SW¼				1.54		no no		45	60		105		35				35		
16	Arthur B. Hart Garfield A. & Nellie P. Moody		NE¼ of SE¼				40		no no		279			279		93				93		
17	State of Minnesota		NW¼ of SE¼																			
18	Herbert & Esther J. Seiffert		SW¼ of SE¼				40		yes yes		320			320	64					64		
19	" "		SE¼ of SE¼				40		yes yes		280			280	56					56		
20	Gottfried & Martha Seiffert		28/118' of & 268' of SW¼ of SW¼																			
							34993				3132	848		3980	388	680				1068		

Decided by Assessor

	Sold for Taxes	Valuations by School Districts as Equalized by Department of Taxation: District No. 1 Rate 95 Mills	District No. 2 Rate 112 Mills	District No. 3 Rate 95 Mills	District No. 4 Rate 112 Mills	District No. 5 Rate 112 Mills	Rate and Tax Less Homestead Exemption ..... Mills	State Tax on Non-Homestead 66 Mills	Total General Tax	Special Taxes	Total Taxes	Paid	When Paid (Month Day Year)	Number of Receipt	March Settlement 1947	June Settlement 1947	Penalty	November Settlement 1947	Penalty	Collections to First Monday in January 1948	Penalty	Delinquent on First Monday in January 1948	Total Delinquent Tax and Penalty	Remarks
1												1												
2												2												
3												3												
4												4												
5												5												
6												6												
7												7												
8				30			566	20			586	8 PAID IN FULL	MAR 3 1947	2962	586									
9			65				1126	42			1168	9 PAID IN FULL	SEP 23 1947	10857				1168	35					
10						276	5198	182			5380	10 PAID IN FULL	SEP 18 1947	10886				$3.80	161					
11			H 56				970				970	11 2nd Half Paid	NOV 7 1947	12595				485						
12			65				1126	42			1168	12 1st Half Paid	JUN 12 1947	8850		485								
13			H 56				970				970	13 PAID IN FULL	MAY 26 1947	7077		1168								
14	SOLD FOR TAXES		H 86				1490				1490	14 PAID IN FULL	JUN 7 1947	9096		970								
15			30				520	20			540	15 PAID IN FULL	MAY 13 1947	5989		540						1490		
16			65				1126	42			1168	16 PAID IN FULL	FEB 11 1947	2224	1168									
17												17												
18			H 45				780				780	18 2nd Half Paid	NOV 7 1947	12595										
												1st Half Paid	JUN 12 1947	8850		780								
19			H 39				676				676	19 2nd Half Paid	NOV 7 1947	12555				728						
												1st Half Paid	JUN 12 1947			728								
20			H 7				122				122	20										122	134	
			H 589				8906																	
				30																				
				20			5164	348			15018													
			511																					

Assessment Roll and Tax List of Real Property in the Town of Thunder Lake, Cass County, Minnesota, for Taxes for the Year 1946.

Printed Real

Form 4 CD Miller-Davis Company, Minneapolis

Line	In Whose Name Assessed	To Whom Transferred	Subdivision	Sec. or Lot	Town or Block	Range	Number of Acres of Land (Acres / 100ths)	No. School District	Indicate Homestead Yes or No	Indicate Agricultural Yes or No	True and Full: Land Exclusive of Structures and Improvements (Dollars)	True and Full: Buildings and Other Structures (Dollars)	True and Full: Machinery Permanently Attached to Real Estate (Dollars)	True and Full: Total True and Full Value (Dollars)	Assessed Rural: Homestead Up to $4,000 20%	Assessed Rural: Over $4,000 and Non-Homestead 33⅓%	All Other: Homestead Up to $4,000 25%	All Other: Over $4,000 and Non-Homestead 40%	Machinery Permanently Attached to Real Estate 33⅓%	Total Assessed Value	Total Assessed Value as Equalized by the Board of Review	Final Equalized Value
1	~~Geo. Lizgard~~	Duplication of line 10, Acc. to Carl 11-16-46 Transf. assess. to line 10.	Lot 2 less 3/4 acc. to twp. less 8 acs. platted "Cooley Trail Duck Pass" & less 100' x 109' to Trindle less 200' & less 200' x 200'	3	140	26	~~19 87~~ ton		No	yes	199 (139)	98		297 (237)		99 (79)				99	79	
2			NW ¼ of NE ¼																			
3	State of Minnesota		SW ¼ of NE ¼																			
4	~~Red River Lbr. Co.~~ Maebel McWay		~~SE ¼ of NE ¼~~ Lot 1				35 25		No	~~No~~ yes	246 (171)			246 (171)		82 (57)				82	57	
5	~~Eno Kalson, D. K. Nash & T. O. Helgeson~~ Enok Olson		Approx. E. 100' of that part of Lot 2 lying between S.R. & 83 & Big Rice Lake & adjacent to Lot 9, Cooley Trail Duck Pass; 100' x 109' of Lot 2				33		No	~~No~~ yes	7 (4)	29		36 (33)		12 (11)				12	11	
6	Myron S. & Nellie Stenstrom		~~NE ¼ of NW ¼~~ Lot 3				32 22		No	~~No~~ yes	332 (233)	100		432 (333)		144 (111)				144	111	
7	State of Minnesota		NW ¼ of NW ¼ - 4																			
8	State of Minnesota		SW ¼ of NW ¼																			
9	State of Minnesota		SE ¼ of NW ¼																			
10	~~Hugo E. & Sylvia L. Henks~~ Rolland L. & Sygnia M. Winger		All of Lot 3 S. of Trunk Hy. & 6 along the west 200' of E. 300' of that part of Lot 2 lying between Big Rice Lake & line if extended West from SW cor. of Lot 9, Cooley Trail Duck Pass								(Assess. on line 1) 94	98		192		64					64	
11	State of Minnesota		NE ¼ of SW ¼																			
12	State of Minnesota		NW ¼ of SW ¼																			
13	State of Minnesota		SW ¼ of SW ¼																			
14	State of Minnesota		SE ¼ of SW ¼																			
15	Garfield A. & Nellie P. Murphy		200' x 200' of Lot 2; W 400' of E. 700' of that part of Lot 2 lying between Big Rice Lake & a line if extended West from SW cor. of Lot 9, Cooley Trail Duck Pass								45			45		15					15	
16	State of Minnesota		NE ¼ of SE ¼																			
17	State of Minnesota		NW ¼ of SE ¼																			
18	State of Minnesota		SW ¼ of SE ¼																			
19	H. L. Co.		SE ¼ of SE ¼				40		No	No	279 (195)			279 (195)		93 (65)				93	65	
20																						
							127 67				1063 (742)	227 (227)		1290 (969)		430 (323)				430	323	

Line	Sold for Taxes	District No. ... Rate ... Mills (Dollars)	District No. ... Rate ... Mills (Dollars)	District Agri Un. Rate 173.35 Mills (Dollars)	District No. ... Rate ... Mills (Dollars)	District Na Un. Rate 188.35 Mills (Dollars)	Rate and Tax Less Homestead Exemption ... Mills ($ cts.)	State Tax on Non-Homestead 6.6 Mills ($ cts.)	Total General Tax ($ cts.)	Special Taxes ($ cts.)	Special Taxes ($ cts.)	Total Taxes ($ cts.)	Line	Paid	When Paid (Month Day Year)	Number of Receipt	March Settlement 1947	June Settlement 1947	Penalty	November Settlement 1947	Penalty	Collections to First Monday in January 1948	Penalty	Delinquent on First Monday in January 1948	Total Delinquent Tax and Penalty	Remarks
1													1													
2													2													
3													3													
4				57			9 88	38				10 26	4	PAID IN FULL	MAR - 7 1947	2469	10 26									
5				11			1 90	08				1 98	5	PAID IN FULL	MAY 14 1947	6022		1 98								
6				111			19 24	74				19 98	6	PAID IN FULL	JUN 28 1947	9661		19 98								
7													7													
8													8													
9													9													
10				64 on line 1. 47 BK			11 10	42				11 52	10	PAID IN FULL	MAY - 2 1947	5038		11 52								
11													11													
12													12													
13													13													
14													14													
15				15			2 60	10				2 70	15											2 70 J 2 97		
16													16													
17													17													
18													18													
19	SOLD FOR TAXES					65	12 24	42				12 66	19											12 66		
20													20													
				258 (323)		65	Agri 44 72 / Na. 12 24	2 14				59 10														

Cooley Trail Duck Pass

Oak Park Beaches

Oak Lawn Beach

Birchwood Terrace

Personal

Assessment Roll and Tax List of Real Property in the Town of Thunder Lake, Cass County, Minnesota, for Taxes for the Year 1946.

For sale by CD-ROM-DVD-DATA COMPANY, WINONA, MN

	In Whose Name Assessed	To Whom Transferred	Description of Property: Subdivision	Sec. or Lot	Town or Block	Range	Number of Acres of Land (Acres / 100ths)	No. School District	Indicate Homestead Tax or No	Indicate Agricultural Tax or No	True and Full Valuations: Land Exclusive of Structures and Improvements (Dollars)	Buildings and Other Structures (Dollars)	Machinery Permanently Attached to Real Estate (Dollars)	Total True and Full Value (Dollars)	Assessed Valuations: Rural: Homestead Up to $4,000 20% (Dollars)	Rural: Over $4,000 and Non-Homestead 33⅓% (Dollars)	All Other: Homestead Up to $4,000 25% (Dollars)	All Other: Over $4,000 and Non-Homestead 40% (Dollars)	Machinery Permanently Attached to Real Estate 33⅓% (Dollars)	Total Assessed Value (Dollars)	Total Assessed Value as Equalized by the Board of Review (Dollars)	Final Equalized Value (Dollars)
1	Frank M. Steiner		~~NE ¼ of NE ¼~~ Lot 1	4	142	26	39/12	Un	70	~~No~~	273			273		91				91	64	
2	" "		~~NW ¼ of NE ¼~~ " 2				39/4	"	70	~~No~~	276			276		92				92	64	
3	" "		SW ¼ of NE ¼				40	"	70	~~No~~	279			279		93				93	65	
4	" "		SE ¼ of NE ¼				40	"	70	~~No~~	279			279		93				93	65	
5																						
6	" "		~~NE ¼ of NW ¼~~ " 3				39/62	"	70	~~No~~	276			276		92				92	64	
7	Lewert Lee		~~NW ¼ of NW ¼~~ " 4				39/87	"	70	~~No~~	399			399		133				133	93	
8	State of Minnesota		SW ¼ of NW ¼																			
9	Frank M. Steiner		SE ¼ of NW ¼				40	"	70	~~No~~	279			279		93				93	65	
10																						
11	" "		~~NE ¼ of SW ¼~~ " 6				45/35	Un	70	~~No~~	453			453		151				151	106	
12	Agnes Cecilia Peterson		~~NW ¼ of SW ¼~~ " 5				19/25	Un	70	~~No~~	385	263		648		216				216	178	
13			SW ¼ of SW ¼																			
14			SE ¼ of SW ¼																			
15																						
16	Frank M. Steiner		NE ¼ of SE ¼				40	"	70	~~No~~	279			279		93				93	65	
17	" "		~~NW ¼ of SE ¼~~ " 7				59	Un	70	~~No~~	540	76		666		222				222	163	
18			SW ¼ of SE ¼																			
19	" "		~~SE ¼ of SE ¼~~ " 8				34/15	Un	70	~~No~~	342			342		114				114	80	
20																						
							492/22				4110	339		4449		1483				1483	1072	

	Sold for Taxes	Valuations by School Districts as Equalized by Department of Taxation: District No. / Rate / Mills	District No. / Rate / Mills	District No. / Rate / Mills	District No. / Rate / Mills	Rate and Tax Less Homestead Exemption (Mills)	State Tax on Non-Homestead 6.6 Mills	Total General Tax	Special Taxes	Total Taxes	Paid	When Paid (Month Day Year)	Number of Receipt	March Settlement 1947	June Settlement 1947	Penalty	November Settlement 1947	Penalty	Collections to First Monday in January 1948	Penalty	Delinquent on First Monday in January 1948	Penalty	Total Delinquent Tax and Penalty	Remarks
1				64		1110	42			1152	PAID IN FULL	JUL 28 1947												
2				64		1110	42			1152	PAID IN FULL	JUL 28 1947												
3				65		1126	42			1168	PAID IN FULL	JUL 28 1947	10427				5798							Penalty Due #6
4				65		1126	42			1168	PAID IN FULL	JUL 28 1947												
5											Penalty	PAID IN FULL	AUG 11 1947	10585					116					
6				64		1110	42			1152	PAID IN FULL	JUL 28 1947												
7				93		1612	62			1674	~~PAID IN FULL~~	MAY 17 1947	5891		1674									
8																								
9				65		1126	42			1168	PAID IN FULL	AUG 11 1947	10583						65					
10											PAID IN FULL	JUL 28 1947												
11				106		1838	70			1908	PAID IN FULL	JUL 28 1947	10423				3076							~~Penalty due~~
12				178		3086	118			3204	PAID IN FULL	JUN 12 1947	8848		3204									
13																								
14																								
15											Penalty Due Last	AUG 11 1947	10583						111					
16				65		1126	42			1168	PAID IN FULL	JUL 28 1947												
17				163		2826	108			2934	PAID IN FULL	JUL 28 1947												
18																								
19				80		1386	52			1438	PAID IN FULL	JUL 28 1947	10423				5598							Penalty Due 1-1-47 Rec 10433-10 2% per month
20																								
				1072		18582	704			19286														

Assessment Roll and Tax List of Real Property in the Town of Thunder Lake, Cass County, Minnesota, for Taxes for the Year 1946.

Form 4 CD

	In Whose Name Assessed	To Whom Transferred	Description of Property: Subdivision	Sec. or Lot	Town or Block	Range	Number of Acres of Land: Acres	100ths	No. School District	Indicate Homestead Yes or No	Indicate Homestead Yes or No	True and Full Valuations: Land Exclusive of Structures and Improvements (Dollars)	Buildings and Other Structures (Dollars)	Machinery Permanently Attached to Real Estate (Dollars)	Total True and Full Value (Dollars)	Assessed Valuations: Rural: Homestead Up to $4,000 20% (Dollars)	Rural: Over $4,000 and Non-Homestead 33⅓% (Dollars)	All Other: Homestead Up to $4,000 25% (Dollars)	All Other: Over $4,000 and Non-Homestead 40% (Dollars)	Machinery Permanently Attached to Real Estate 33⅓% (Dollars)	Total Assessed Value (Dollars)	Total Assessed Value as Equalized by the Board of Review (Dollars)	Final Equalized Value (Dollars)
1	~~State of Minnesota~~ Harry R. Raschick		~~N E ¼ of N E ¼~~ Lot 1	5	146	26				Non													
2	State of Minnesota		~~N W ¼ of N E ¼~~ - 2																				
3	Frank E. Filz		S W ¼ of N E ¼				40			yes yes		320	375		695	139					139	120	
4	Frank X. & Edwin K. Henke		S E ¼ of N E ¼				40			70 yes		399			399		133				133	93	
5																							
6			N E ¼ of N W ¼																				
7			N W ¼ of N W ¼																				
8	State of Minnesota		~~S W ¼ of N W ¼~~ } Lot 3																				
9			~~S E ¼ of N W ¼~~ }																				
10																							
11	State of Minnesota		N E ¼ of S W ¼																				
12	Carson I. Musick		~~N W ¼ of S W ¼~~ .. 4				31	50		yes ~~no~~		155			155	31					31	22	
13	" "		S W ¼ of S W ¼				40			yes ~~no~~		280			280	56					56	39	
14	" "		~~S E ¼ of S W ¼~~ .. 7				49	50		yes yes		350			350	70					70	49	
15																							
16	Frank X. & Edwin K. Henke		~~N E ¼ of S E ¼~~ .. 6				97	50		70 ~~no~~ yes		195			195		65				65	45	
17	Frank E. Filz		~~N W ¼ of S E ¼~~ .. 5				35	10		yes ~~no~~ yes		200			200	40					40	28	
18			S W ¼ of S E ¼																				
19			S E ¼ of S E ¼																				
20																							
							238	85				1899	375		2274	336	198				534	396	

	Sold for Taxes	Valuations by School Districts as Equalized by Department of Taxation: District No. ..... Rate ..... Mills (Dollars)	District No. ..... Rate ..... Mills (Dollars)	District No. ..... Rate ..... Mills (Dollars)	District No. ..... Rate ..... Mills (Dollars)	District No. ..... Rate ..... Mills (Dollars)	Rate and Tax Less Homestead Exemption ..... Mills ($ cts.)	State Tax on Non-Homestead 6.6 Mills ($ cts.)	Total General Tax ($ cts.)	Special Taxes ($ cts.)	Special Taxes ($ cts.)	Total Taxes ($ cts.)
1												
2												
3		H 120					2080					2080
4		93					1612	62				1674
5												
6												
7												
8												
9												
10												
11												
12	SOLD FOR TAXES	H 22					382					382
13	SOLD FOR TAXES	H 39					676					676
14	SOLD FOR TAXES	H 49					850					850
15												
16		45					780	30				810
17		H 28					486					486
18												
19												
20												
		H ~~358~~ 138 376					6866	92				6958

	Paid	When Paid: Month	Day	Year	Number of Receipt	March Settlement 1947 ($ cts.)	June Settlement 1947 ($ cts.)	Penalty ($ cts.)	November Settlement 1947 ($ cts.)	Penalty ($ cts.)	Collections to First Monday in January 1948 ($ cts.)	Penalty ($ cts.)	Delinquent on First Monday in January 1948 ($ cts.)	Total Delinquent Tax and Penalty ($ cts.)	Remarks
1															
2															
3	PAID IN FULL	FEB	4	1947	1533	2080									
4	1st Half Paid 2nd Half Paid	APR OCT	17 22	1947 1947	#4603 11387		837		837						
5															
6															
7															
8															
9															
10															
11															
12														382	
13														676	
14														850	
15															
16	1st Half Paid 2nd Half Paid	APR OCT	17 22	1947 1947	4461 11387		405		405						
17	PAID IN FULL	FEB	4	1947	1603	486									
18															
19															
20															

Assessment Roll and Tax List of Real Property in the Town of Thunder Lake, Cass County, Minnesota, for Taxes for the Year 1946.

Form 1 C.D. ALLEN BATE COMPANY, MINNEAPOLIS

	In Whose Name Assessed	To Whom Transferred	Description of Property: Subdivision	Sec. or Lot	Town or Block	Range	Number of Acres of Land (Acres / 1000ths)	No. School District	Indicate Homestead Yes or No	Indicate Soldiers Aid Yes or No	True and Full Valuations: Land Exclusive of Structures and Improvements (Dollars)	Buildings and Other Structures (Dollars)	Machinery Permanently Attached to Real Estate (Dollars)	Total True and Full Value (Dollars)	Assessed Valuations: Rural: Homestead Up to $4,000 20% (Dollars)	Rural: Over $4,000 and Non-Homestead 33⅓% (Dollars)	All Other: Homestead Up to $4,000 25% (Dollars)	All Other: Over $4,000 and Non-Homestead 40% (Dollars)	All Other: Machinery Permanently Attached to Real Estate 33⅓% (Dollars)	Total Assessed Value (Dollars)	Total Assessed Value Equalized by the Board of Review (Dollars)	Final Equalized Value (Dollars)
1	Mrs. Hugo Eisenach		105 acs. of Lot 2 NE¼ of NE¼	6	146	26	105 acs	70	No		21			21		7				7	5	
2	Ella Dorotta Meuke		111 acs. of Lot 2 NW¼ of NE¼				111	70	No		28	125		153		51				51	48	
3	State of Minnesota	Frank C. & Eleanor Barker	2.6 acs. of Lot 2 SW¼ of NE¼																			
4	H. H. Hearthart		3.1 acs. of Lot 2 SE¼ of NE¼				3.10	70	No		62	31		93		31				31	25	
5	Wilhelmena Bluhm		100'x500' of Lot 2 & ¼ ac. of Lot 3				1.50				40	20		60	12	Included by Assessor					10	
6	Cecil		Lot 1 & 2 acs. 5.15 acres and Lot 2 ¼ acres				4.90				980	490		1470	294						89	
7	Chas. A. Bluhm	(911)	NE¼ of NW¼				5.75		yes	yes	240	400	205	445	605	121	Included by Assessor			121	97	
8	" "		Lot 2 less 5.15 acres and Lot 1 less 1 ac.				3.50		yes	yes	110	200		310	290	58	Included by Assessor			58	47	
9			NW¼ of NW¼ 1.00 x 600'				3.35															
10			SW¼ of NW¼																			
11			SE¼ of NW¼																			
12	Hugh - Hattie Eisenach		51.5 acres of Lots 1 & 2				51.50		No	yes	258	39		297		99				99	73	
13	Cecil Bluhm		Lot 5 less 1 ac. sold NE¼ of SW¼				3.40		yes	yes	240			240	48					48	38	
14	Alva - Ellen Collotto		NW¼ of SW¼ Lot 6				9		No		90	300		390		130				130	121	
15	" "		SW¼ of SW¼ " 7				38.48		No		384			384		128				128	89	
16	State of Minnesota (Cont. to Cecil Bluhm)		SE¼ of SW¼ " 8				38		yes	yes	260			260	52					52	36	
17			NE¼ of SE¼																			
18	Cecil A. Bluhm		NW¼ of SE¼ " 4				31		yes	yes	155			155	31					31	22	
19			SW¼ of SE¼																			
20	Thomas Musick		SE¼ of SE¼ " 10				48.30		yes	yes	326	132		458	46	76				122	96	
							347.44				2514	832		3346	356	522				878	685	

	Sold for Taxes	Valuations by School Districts as Equalized by Department of Taxation: District No. / Rate / Mills	District No. / Rate / Mills	District No. / Rate / Mills	District No. / Rate / Mills	Rate and Tax Less Homestead Exemption (Mills)	State Tax on Non-Homestead 6.6 Mills	Total General Tax	Special Taxes	Total Taxes	Paid	When Paid (Month Day Year)	Number of Receipt	March Settlement 1947	June Settlement 1947	Penalty	November Settlement 1947	Penalty	Collections to First Monday in January 1948	Penalty	Delinquent on First Monday in January 1948	Total Delinquent Tax and Penalty	Remarks
1	SOLD FOR TAXES	5				86	04			90	✓										90		
2		48				832	32			864	✓	MAY 21 1947	6143		864								
3																							
4		25				434	16			450	✓ 1st Half Paid	JUN 12 1947	6034		225								
											2nd Half Paid	OCT 30 1947	12061				225						
5		H 12				208				208	✓	JUN 4 1947	7888		208								
6		H 89				1542				1542	2nd Half Paid	NOV - 5 1947	12227				771						
											1st Half Paid	MAY 21 1947	6141		771								
7		H 36				624				624	2nd Half Paid	NOV - 5 1947	12227				312						
											1st Half Paid	MAY 21 1947	6141		312								
8																							
9																							
10	SOLD FOR TAXES	73				1266	48			1314	✓										1314		
11		H 33				572				572	2nd Half Paid	NOV - 5 1947	12229				286						
											1st Half Paid	MAY 21 1947	6141		286								
12	SOLD FOR TAXES	H 37 ~~H 34~~				16.48	96			17.44	✓ Part Paid	AUG 27 1947	10654				286						Can. and S. 30 Acres Can. and 6.64 Abated
						2048	80	Abatement	#2546	2128	✓ Balance Paid	AUG 27 1947	10654				2128						
13	SOLD FOR TAXES	H 54				1542	58	"	#3546	1600	✓												
14	SOLD FOR TAXES	H 36				624				624	2nd Half Paid	NOV - 5 1947	12227				312						
											1st Half Paid	MAY 21 1947	6141		312								
15																							
16																							
17		H 27				382				382	2nd Half Paid	NOV - 5 1947	12227				191						
											1st Half Paid	MAY 21 1947	6141		191								
18																							
19	SOLD FOR TAXES	H 367				624																	
		60				1040	40			1704											1704		
20																							
		H 564																					
		41				11874	278			12152													
		605																					

Assessment Roll and Tax List of Real Property in the Town of Thunder Lake, Cass County, Minnesota, for Taxes for the Year 1946.

	In Whose Name Assessed	To Whom Transferred	Description of Property: Subdivision	Sec. or Lot	Town or Block	Range	Number of Acres of Land	No. School District	Indicate Homestead Yes or No	Indicate Agricultural Yes or No	True and Full Valuations: Land Exclusive of Structures and Improvements	Buildings and Other Structures	Machinery Permanently Attached to Real Estate	Total True and Full Value	Assessed Valuations: Rural: Homestead Up to $4,000 20%	Rural: Over $4,000 and Non-Homestead 33⅓%	All Other: Homestead Up to $4,000 25%	All Other: Over $4,000 and Non-Homestead 40%	All Other: Machinery Permanently Attached to Real Estate 33⅓%	Total Assessed Value	Total Assessed Value as Equalized by the Board of Review	Final Equalized Value
							Acres / 100ths				Dollars	Dollars	Dollars	Dollars	Dollars	Dollars	Dollars	Dollars	Dollars	Dollars	Dollars	Dollars
1			NE¼ of NE¼	7	140	26		Unorg														
2			NW¼ of NE¼																			
3	State of Minnesota		~~SW¼ of NE¼~~ Lot 3																			
4	State of Minnesota		~~SE¼ of NE¼~~ " 2																			
5	D. W. Myers · Lydia Collins · Wm. Moran		Pt. of Lot 4				1980	"	No	No	397	200		597	159	199				199	159	
6	Amey A. · Lydia A. Martin		~~NE¼ of NW¼~~ Pt. of Lot 4				1980	"	No	No	395	100		495	125	165				165	125	
7	Charles Raines		~~NW¼ of NW¼~~ Lot 5				3688	"	No	No	294			294	68	98				98	68	
	~~State of Minnesota~~	Walter Andrews · Harold Myers	~~SW¼ of NW¼~~ " 6				3640		No	No	363			363	85	121				121	85	
9	State of Minnesota		SE¼ of NW¼																			
10																						
11	Wm. Moran		NE¼ of SW¼				40		No	No	318			318	74	106				106	74	
12	" "		~~NW¼ of SW¼~~ " 7				35.92		No	No	276			276	64	92				92	64	
13	" "		~~SW¼ of SW¼~~ " 8				35.44		No	No	285			285	66	95				95	66	
14	" "		SE¼ of SW¼				40		No	No	321			321	75	107				107	75	
15																						
16	Walter Andrews · Harold Myers		NE¼ of SE¼				40		No	No	360			360	84	120				120	84	
17	" " " "		NW¼ of SE¼				40		No	No	399			399	93	133				133	93	
18	" " " "		SW¼ of SE¼				40		No	No	360			360	84	120				120	84	
19	Harold Myers		SE¼ of SE¼				40		No	No	360			360	84	120				120	84	
20																						
							424.24				4148	300		4448	1061	1476				1476	1061	

	Sold for Taxes	Valuations by School Districts as Equalized by Department of Taxation: District No. ..... Rate ..... Mills	District No. ..... Rate ..... Mills	District No. 2 Rate 23.35 Mills	District No. ..... Rate ..... Mills	District No. ..... Rate ..... Mills	Rate and Tax Less Homestead Exemption ..... Mills	State Tax on Non-Homestead 6.6 Mills	Total General Tax	Special Taxes	Total Taxes	Paid	When Paid: Month Day Year	Number of Receipt	March Settlement 1947	June Settlement 1947	Penalty	November Settlement 1947	Penalty	Collections to First Monday in January 1948	Penalty	Delinquent on First Monday in January 1948	Penalty	Total Delinquent Tax and Penalty	Remarks
		Dollars	Dollars	Dollars	Dollars	Dollars	$ cts.	$ cts.	$ cts.	$ cts.	$ cts.				$ cts.	$ cts.	$ cts.	$ cts.	$ cts.	$ cts.	$ cts.	$ cts.	$ cts.	$ cts.	
1												1													
2												2													
3												3													
4												4													
5			159		2756	104					2860	5	PAID IN FULL APR 10 1947	4411		2860									
6			125		2166	82					2248	6	~~PAID IN FULL~~ MAR 12 1947	4098	2248										
7			68		1178	44					1222	7												1222	1344
8	SOLD FOR TAXES		85		1474	56					1530	8	PAID IN FULL JAN - 9 1947	52	1530										
9												9													
10												10													
11	SOLD FOR TAXES		74		1282	48					1330	11	PAID IN FULL JUL 14 1947												
12	SOLD FOR TAXES		64		1110	42					1152	12	PAID IN FULL JUL 14 1947	1021				5020	101						
13	SOLD FOR TAXES		66		1144	44					1188	13	PAID IN FULL JUL 14 1947												
14	SOLD FOR TAXES		75		1300	50					1350	14	PAID IN FULL JUL 14 1947												
15												15													
16			84		1456	56					1512	16	PAID IN FULL JAN - 9 1947												
17			93		1612	62					1674	17	PAID IN FULL JAN - 9 1947	52	1674										
18			84		1456	56					1512	18	PAID IN FULL JAN - 9 1947												
19			84		1456	56					1512	19	PAID IN FULL JAN - 9 1947												
20												20													
			1061		18390	700					19090														

Assessment Roll and Tax List of Real Property in the Town of Thunder Lake, Cass County, Minnesota, for Taxes for the Year 1946.

	IN WHOSE NAME ASSESSED	TO WHOM TRANSFERRED	DESCRIPTION OF PROPERTY: SUBDIVISION	Sec. or Lot	Town or Block	Range	Number of Acres of Land (Acres / 100ths)	No. School District	Indicate Homestead Tax or No	Indicate Agricultural or No	TRUE AND FULL VALUATIONS: LAND Exclusive of Structures and Improvements (Dollars)	BUILDINGS and Other Structures (Dollars)	MACHINERY Permanently Attached to Real Estate (Dollars)	TOTAL True and Full Value (Dollars)	ASSESSED VALUATIONS: RURAL: Homestead Up to $4,000 20% (Dollars)	RURAL: Over $4,000 and Non-Homestead 33⅓% (Dollars)	ALL OTHER: Homestead Up to $4,000 25% (Dollars)	ALL OTHER: Over $4,000 and Non-Homestead 40% (Dollars)	ALL OTHER: MACHINERY Permanently Attached to Real Estate 33⅓% (Dollars)	TOTAL ASSESSED VALUE (Dollars)	Total Assessed Value as Equalized by the Board of Review (Dollars)	FINAL EQUALIZED VALUE (Dollars)
1			NE¼ of NE¼	8	140	26		Non														
2			NW¼ of NE¼																			
3			SW¼ of NE¼																			
4			SE¼ of NE¼																			
5																						
6	John E. & Mabel J. Lange		~~NE¼ of NW¼~~ Lot 1				53.35		No	Yes	535	50		585		195				195	141	
7	" " " "		~~NW¼ of NW¼~~ " 2				39.35		No	No	393			393		131				131	92	
8	E. C. Waterhouse		~~SW¼ of NW¼~~ " 3 Refined				23.50		Yes	No	235	290		525	105					105	91	43
9			SE¼ of NW¼																			
10	State of Minnesota		Lot 3 S of road																			
11	Edwin C. Waterhouse	Lot 4 less platted and less the following: Beginning at NE corner of Lot 3, Blk 2, Birchwood Terrace, N. 580'; W. to Twp. road; S. along road to NW corner of Lot 3; E. to point of beginning. Also starting at a point 500' N. of NE corner of Lot 3, Blk2, B.T., thence N. 150'; W. to Twp. road; S. along road 150'; E. to point of beginning.					42.31		Yes	No	425			425	85					85	60	
12	Ernest B. Collette & Maude						18		No	No	20	90		110		37				37	35	
13	Frank H. Henke						40		No	No	399			399		133				133	93	
14	Louis C. & Anna C. Henke	500' x 267.3' of Gov't Lot 4 described as: Starting at a point 50' N. of NE corner of Lot 3, Blk 2, Birchwood Terrace, thence N. 500'; W. 267.3'; to Twp. road; S. along road 500'; E. to point of beginning.					35.75		No	No (Land)	739	3248 (Bldg)	(Cash Bond)	3987		1329				1329	1039	
15	" " "						1.20		No	No	24			24		8				8	6	
16																						
17																						
18			SW¼ of SE¼																			
19	Villa E. Watson		~~SE¼ of SE¼~~ Lot 6				15		No	No	3			3		1				1	1	
20	Frank Henke	50' x 267.3' of Gov't Lot4 described as: Starting at the NE corner of Lot 3, Blk 2, Birchwood Terrace, thence N. 50'; W. 267.3' to Twp. road; S. to NW corner of Lot 3; E. to point of beginning.					30		No	No	5	130		135		45				45	45	
											2779	3808		6587	190	1879				2069	1603	

	SOLD FOR TAXES	VALUATIONS BY SCHOOL DISTRICTS AS EQUALIZED BY DEPARTMENT OF TAXATION: District No. ..... Rate ..... Mills (Dollars)	District No. 714 Rate 19.85 Mills (Dollars)	District No. 714 Rate 17.5 Mills (Dollars)	District No. 714 Rate 18 Mills (Dollars)	Rate and Tax Less Homestead Exemption ..... Mills ($ cts.)	State Tax on Non-Homestead ..... Mills ($ cts.)	TOTAL GENERAL TAX ($ cts.)	SPECIAL TAXES ($ cts.)	TOTAL TAXES ($ cts.)	PAID	WHEN PAID (Month Day Year)	Number of Receipt	March Settlement 1947 ($ cts.)	June Settlement 1947 ($ cts.)	Penalty ($ cts.)	November Settlement 1947 ($ cts.)	Penalty ($ cts.)	Collections to First Monday in January 1948 ($ cts.)	Penalty ($ cts.)	Delinquent on First Monday in January 1948 ($ cts.)	Total Delinquent Tax and Penalty ($ cts.)	REMARKS
1																							
2																							
3																							
4																							
5																							
6			141			24.44	94			25.31	1st Half Paid	MAY 13 1947	5584		12.69								
7			92			15.94	60			16.54	2nd Half Paid	OCT 10 1947	11278				20.96						
											1st Half Paid	MAY 13 1947	5584		8.27								
											2nd Half Paid	OCT 10 1947	11278										
8	SOLD FOR TAXES	4.91				15.78				15.78											15.78		
9																							
10																							
11	SOLD FOR TAXES	4.60				10.40				10.40											18.42		
12	Part Pay. Incl. on Rd 20 Delinquent Penalty Jan 1947	3.35				6.06	24			6.30	PAID IN FULL	FEB 25 1947	2208	6.30									
											1st Half Paid	APR 17 1947	4482		6.30								
13	Helen	9.3				16.12	62			16.74	2nd Half Paid	OCT 22 1947	11387				8.37						
14				10.39		195.70	6.86			202.56	PAID IN FULL	APR 28 1947	4335		202.56								
15	SOLD FOR TAXES	6				1.04	04			1.08	PAID IN FULL	APR 28 1947	4334		1.08								
16																							
17																							
18																							
19	SOLD FOR TAXES	1				18	02			20	PAID IN FULL	MAY 15 1947	5845		20								
20		45				7.80	30			8.10	1st Half Paid	APR 1	4068		4.05								
		14.51				2.97.76					2nd Half Paid	OCT 22 1947	11387				4.05						
		4.13		10.39		195.70	9.62			305.08													
		5.64																					

Gov't Lot 4

Sec. 8-140-26

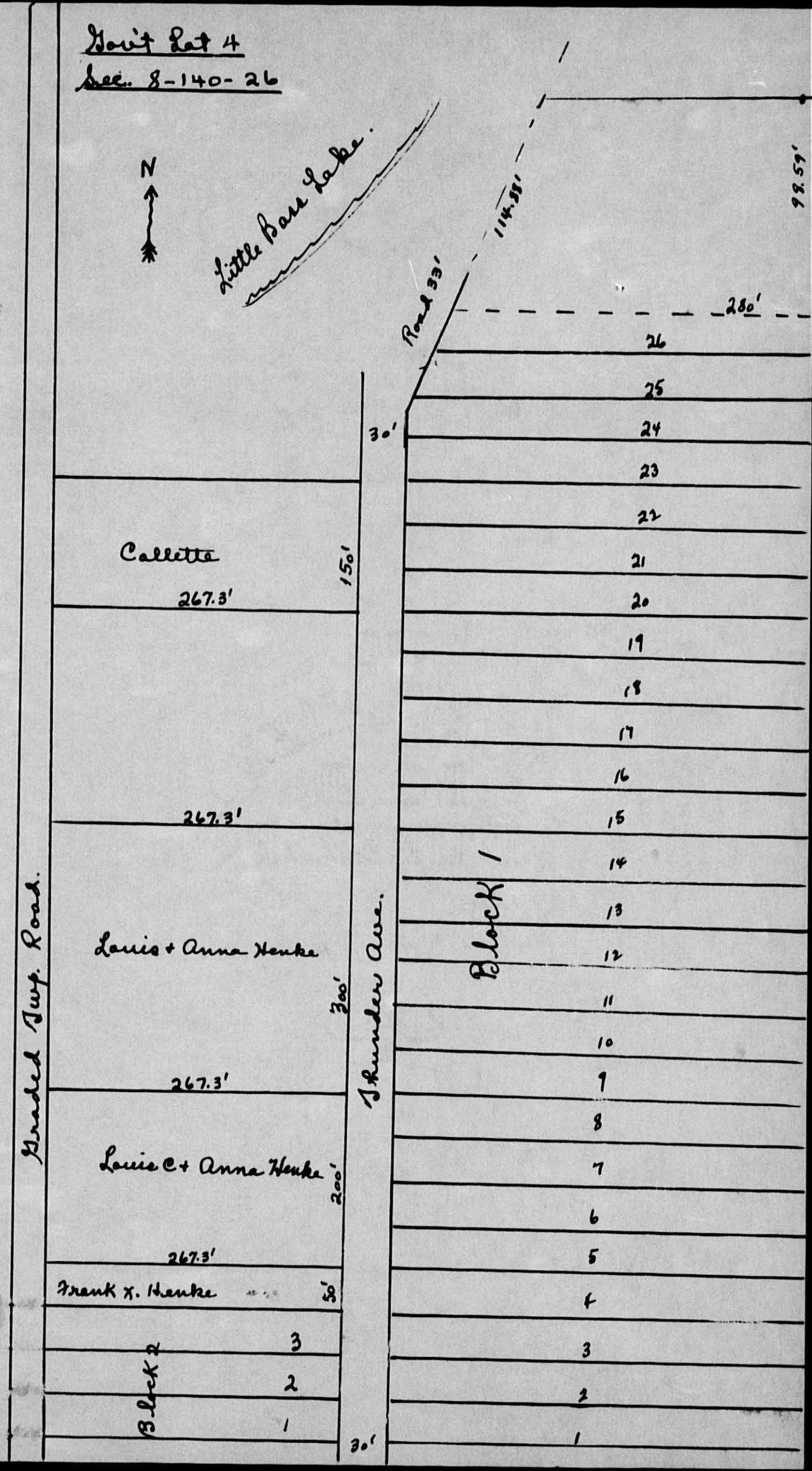

Assessment Roll and Tax List of Real Property in the Town of Thunder Lake, Cass County, Minnesota, for Taxes for the Year 1946.

Form 1 CD WILLIS DAVIS COMPANY, MINNEAPOLIS

	In Whose Name Assessed	To Whom Transferred	Description of Property: Subdivision	Sec. or Lot	Town or Block	Range	Number of Acres of Land (Acres / 100ths)	Indicate Homestead Tax Yes or No	Indicate Non-Homestead Tax Yes or No	No. School District	True and Full Valuations: Land Exclusive of Structures and Improvements (Dollars)	Buildings and Other Structures (Dollars)	Machinery Permanently Attached to Real Estate (Dollars)	Total True and Full Value (Dollars)	Assessed Valuations: Rural: Homestead Up to $4,000 20% (Dollars)	Rural: Over $4,000 and Non-Homestead 33⅓% (Dollars)	All Other: Homestead Up to $6,000 25% (Dollars)	All Other: Over $6,000 and Non-Homestead 40% (Dollars)	Machinery Permanently Attached to Real Estate 33⅓% (Dollars)	Total Assessed Value (Dollars)	Total Assessed Value as Equalized by the Board of Review (Dollars)	Final Equalized Value (Dollars)
1	Frank M. Steiner		~~NE¼ of NE¼~~ Lot 1	9	140	26	25.50	Yes ~~No~~	No ~~Yes~~		510	4073	100	4683		1561				1561	1510	
2			NW¼ of NE¼																			
3			SW¼ of NE¼																			
4			SE¼ of NE¼																			
5																						
6			NE¼ of NW¼																			
7			NW¼ of NW¼																			
8			SW¼ of NW¼																			
9			SE¼ of NW¼																			
10																						
11			NE¼ of SW¼																			
12			NW¼ of SW¼																			
13	~~Lorne B. Coombs~~ Louis C. + Anna C. Henke		~~SW¼ of SW¼~~	4			33.15	Yes ~~No~~	No ~~Yes~~		495			495		165				165	115	
14	~~Vernon C. + Muriel Lundeen~~ Roy + Henry		~~SE¼ of SW¼~~	3			35.40	Yes ~~No~~	No ~~Yes~~		531	60		591		197				197	144	
15																						
16			NE¼ of SE¼																			
17			NW¼ of SE¼																			
18	Wm. Sr. + Edythe Chamberland		SW¼ of SE¼	2 less Beld			41.30	Yes ~~No~~	No ~~Yes~~		665	100		765		255				255	188	
19	Roy B. Jones + Donald S. Ash		SE¼ of SE¼																			
20			Comm. 950' N of S¼ Cor. of Sec 2, thence E 232.8', thence N E by ovaline 73°30' E to Big Thunder Lake, thence S'ly along shore to N line of Lot 3, thence E to beginning				12.35				220	433	100	653		218				218	157	
											1957	4633	200	6792		2178				2178	1957	

Printed Rules

	Sold for Taxes	Valuations by School Districts as Equalized by Department of Taxation: District No. / Rate ... Mills	District No. / Rate ... Mills	District No. 2601 / Rate 95 / 112 Mills	District No. / Rate ... Mills	District No. / Rate ... Mills	Rate and Tax Less Homestead Exemption ... Mills	State Tax on Non-Homestead 6.6 Mills	Total General Tax	Special Taxes	Total Taxes	Paid	When Paid: Month	Day	Year	Number of Receipt	March Settlement 1947	June Settlement 1947	Penalty	November Settlement 1947	Penalty	Collections to First Monday in January 1948	Penalty	Delinquent on First Monday in January 1948	Total Delinquent Tax and Penalty	Remarks
		Dollars	Dollars	Dollars	Dollars	Dollars	$ cts.	$ cts.	$ cts.	$ cts.	$ cts.						$ cts.	$ cts.	$ cts.	$ cts.	$ cts.	$ cts.	$ cts.	$ cts.	$ cts.	
1			1510				26176	996			27172	PAID IN FULL	AUG 1	1947		10332				27172	2717				
												PAID IN FULL	JUL 28	1947		10433										
2																										
3																										
4																										
5																										
6																										
7																										
8																										
9																										
10																										
11																										
12																										
13			115				1994	76			2070	~~PAID IN FULL~~	JUN 2	1947		7388		2070								
14			144				2496	96			2592	~~PAID IN FULL~~	JUN 2	1947		7389		2592								
15																										
16																										
17																										
18			188				3258	124			3382	PAID IN FULL	JAN 28	1947		94	3382									
19																										
20																										
			1957				33924	1292			35216															

Assessment Roll and Tax List of Real Property in the Town of Thunder Lake,

Form 1 CD—30,000 (10-1945) 5M—(8-1946)

In Whose Name Assessed	To Whom Transferred	Description of Property: Subdivision	Sec. or Lot	Town or Block	Range	Number of Acres of Land (Acres / 100ths)	No. School District	Indicate Homestead Tax or No	Indicate Agricultural Tax or No	True and Full Valuations: Land Exclusive of Improvements	Buildings and Other Structures	Machinery Permanently Attached to Real Estate	Total True and Full Value	Assessed Valuations: Rural: Homestead Up to $4,000	Rural: Over $4,000 and Non-Homestead	All Other: Homestead Up to $4,000	All Other: Over $4,000 and Non-Homestead 40%	Machinery Permanently Attached to Real Estate 33⅓%	Total Assessed Value	Total Assessed Value Equalized by the Board of Review	Final Equalized Value
						Acres				Dollars	Dollars	Dollars	Dollars	Dollars	Dollars	Dollars	Dollars	Dollars	Dollars	Dollars	Dollars
State of Minnesota	Harford A. Nelson, P. Murphy	1 NE ¼ of NE ¼	10	140	26			Un													
~~Margaret A. Spalding~~		~~2 NW ¼ of NE ¼~~ Lot 3 less sold				31		Yes	Yes	620	350		970	194					194	157	
J. C. Huffman		~~3 SW ¼ of NE ¼~~ Lot 4 less Lyons tract				14.25		No	No	285			285		95				95	66	
State of Minnesota		4 SE ¼ of NE ¼																			
June I. Linn		5 200' x Hy. x Lake of Lot 4				3		No	Yes	60			60		20				20	14	
~~Red River Lbr. Co.~~		6 NE ¼ of NW ¼ Lot 2				27.17½		No	No	768			768		256				256	177	
Frank M. Steiner Trust		7 NW ¼ of NW ¼ } 1				3.25		No	No	745	74		819		273				273	198	
		8 SW ¼ of NW ¼ }																			
Raymond M. & Elizabeth C. Hammer		9 SE ¼ of NW ¼																			
~~Theodore Hanson~~		That part of Lot 3, Sec. 10-140-26, described as follows; Starting at a point on the E. shore of Big Thunder Lake where St. R. Hy. #6 leaves said lake, going in a northwesterly direction, thence along the lake shore in a northwesterly direction, a distance of 100', thence N., parallel with the W. line of said Lot 3, to said Hy. #6, thence southeasterly along said Hy. #6 to place of beginning.				25.1		No	No (Res)	66	60		126		22				22	21	
Raymond M. & Elizabeth C. Hammer																					
~~Andrew B. Anderson~~						1.00		No	No (Res)	20	79		99		13				13	11	
Emmett & Mary Kruer		That part of Lot 3, Sec. 10-140-26, described as follows; Commencing at the point where rt. wy. of New #6 leaves the lake as point of beginning; thence northwesterly along the shore of said Big Thunder Lake to the W. line of said Lot 3, approx. 170'; thence N. along the W. line of said Lot 3 to rt. wy. of St. R. Hy. #6; thence S. and southeasterly along the W. side of said new St. R. #6 to the NW corner of Theodore Hanson tract; thence southerly along W. side of Theodore Hanson tract to the point of beginning.				4.0		No	No	279			279		93				93	65	
" " "						44.75		No	No	681			681		227				227	159	
" " "		18 SW ¼ of SE ¼ Lot 6				49.75		No	No	747			747		249				249	174	
J. J. McBride	James J. McBride	19 SE ¼ of SE ¼				4.0		Yes	No	280			280	56					56	39	
Edward Lafleur & Sophia Adams		20 E ½ Lot 2				29.17½															
						319.60				4491	503		4994	250	1748				1498	1053	

	Sold for Taxes	Valuations by School Districts as Equalized by Department of Taxation: District No. ..... Rate ..... Mills	District No. ..... Rate ..... Mills	District No. 140 Rate 44.75 Mills	District No. 144 Rate 35 Mills	Dollars	Rate and Tax Less Homestead Exemption ..... Mills	State Tax on Non-Homestead 66 Mills	Total General Tax	Special Taxes				Total Taxes	Paid	When Paid	Number of Receipt	March Settlement 1947	June Settlement 1947	Penalty	November Settlement 1947	Penalty	Collections to First Monday in January 1948	Penalty	Delinquent on First Monday in January 1948	Penalty	Total Delinquent Tax and Penalty	Remarks
		Dollars	Dollars	Dollars	Dollars	Dollars	$ cts.	$ cts.	$ cts.	$ cts.	$ cts.	$ cts.		$ cts.		Month Day Year		$ cts.	$ cts.	$ cts.	$ cts.	$ cts.	$ cts.	$ cts.	$ cts.	$ cts.	$ cts.	
1																												
2			71 157				2722							2722	PAID IN FULL	MAY 2 1947	4469		2727									
3			66				1144	44						1188	1st Half Paid / 2nd Half Paid	JUN 4 1947 / OCT. 29 1947	7486 / 12422		594									
4																												
5			14				242	10						252														
~~SOLD FOR TAXES~~			179				3102	118						3220	2nd Half Paid / 1st Half Paid	AUG 22 1947 / APR 28 1947	10673 / 4411		1610		1610					252	277
7			198				3432	132						3564	PAID IN FULL	JUN 23 1947	6788		3564									
8																												
9																												
10					21		386	14						410	PAID IN FULL	MAR 12 1947	4094	410										
11																												
12																												
13					11		208	08						216	PAID IN FULL	MAR 12 1947	4094	216										
14																												
15																												
16			65				1126	42						1168	1st Half Paid / 2nd Half Paid	MAY 13 1947 / NOV 14 1947	5635		3579									
17			159				2756	104						2860	1st Half Paid / 2nd Half Paid	MAY 13 1947 / NOV 14 1947	12487						3579		286			
18			174				3016	114						3130	1st Half Paid / 2nd Half Paid	MAY 13 1947 / NOV 14 1947												
19			39				676							676	PAID IN FULL	DEC. 1 1947	17668						676		54			
20																												
	500		1196 / 555 / 1051				a 18216 / 33 na. 604 / 32	586						19406														

Assessment Roll and Tax List of Real Property in the Town of Thunder Lake, Cass County, Minnesota, for Taxes for the Year 1946.

	In Whose Name Assessed	To Whom Transferred	No.	Description of Property: Subdivision	Sec. or Lot	Town or Block	Range	Number of Acres of Land (Acres / 100ths)	No. School District	Indicate Homestead Tax or No	Indicate Agricultural Tax or No	True and Full Valuations: Land Exclusive of Structures and Improvements (Dollars)	Buildings and Other Structures (Dollars)	Machinery Permanently Attached to Real Estate (Dollars)	Total True and Full Value (Dollars)	Assessed Valuations: Rural: Homestead Up to $4,000 20% (Dollars)	Rural: Over $4,000 and Non-Homestead 33⅓% (Dollars)	All Other: Homestead Up to $4,000 25% (Dollars)	All Other: Over $4,000 and Non-Homestead 40% (Dollars)	All Other: Machinery Permanently Attached to Real Estate 33⅓% (Dollars)	Total Assessed Value (Dollars)	Total Assessed Value as Equalized by the Board of Review (Dollars)	Final Equalized Value (Dollars)
State	Herbert Seiffert		1	NE ¼ of NE ¼	11	140	26	40	Un	yes	yes	400			400	80					80	56	
	State of Minnesota		2	NW ¼ of NE ¼																			
J.	Mable Fletcher		3	SW ¼ of NE ¼				40		yes	yes	400			400	80					80	56	
State	Herbert Seiffert		4	SE ¼ of NE ¼				40		yes	yes	400			400	80					80	56	
J.			5																				
	D. A. Murphy		6	NE ¼ of NW ¼				40		no ~~yes~~		400	107		507		169				169	129	
J.	L. V. + Mary A. Brander		7	NW ¼ of NW ¼				40		no ~~yes~~		400	140		540		180				180	140	
	State of Minnesota		8	SW ¼ of NW ¼																			
	Mable Fletcher		9	SE ¼ of NW ¼				40		yes	yes	300	110		410	82					82	64	
			10																				
	State of Minnesota (cont. to Edward Toutant)		11	NE ¼ of SW ¼				40		no ~~yes~~		200	70		270		90				90	70	
	State of Minnesota		12	NW ¼ of SW ¼																			
	State of Minnesota		13	SW ¼ of SW ¼																			
	State of Minnesota		14	SE ¼ of SW ¼																			
			15																				
E.	Edward Toutant		16	NE ¼ of SE ¼				40		yes	yes	280			280	56					56	39	
	State of Minnesota		17	NW ¼ of SE ¼																			
	State of Minnesota		18	SW ¼ of SE ¼																			
J.	Gottfried + Martha Seiffert		19	SE ¼ of SE ¼				40		yes	yes	280			280	56					56	39	
6			20																				
								360				3060	437		3487	434	439				873	614	

Valuations by School Districts as Equalized by Department of Taxation

	Sold for Taxes	District / No. / Rate / Mills	District / No. / Rate / Mills	District / No. / Rate / Mills	District / No. / Rate / Mills	District / No. / Rate / Mills	Rate and Tax Less Homestead Exemption ..... Mills	State Tax on Non-Homestead 66 Mills	Total General Tax	Special Taxes	Total Taxes	Paid	When Paid (Month Day Year)	Number of Receipt	March Settlement 1947	June Settlement 1947	Penalty	November Settlement 1947	Penalty	Collections to First Monday in January 1948	Penalty	Delinquent on First Monday in January 1948	Penalty	Total Delinquent Tax and Penalty	Remarks
1			H 56				970				970	2nd Half Paid	NOV 7 1947	12555				485							
												1st Half Paid	JUN 12 1947	8850		485									
2																									
3			H 56				970				970	2nd Half Paid	NOV 7 1947												
												1st Half Paid	JUN 12 1947	8850											
4			H 56				970				970	2nd Half Paid	NOV 7 1947	12555				970							
												1st Half Paid	JUN 12 1947												
5																									
6	SOLD FOR TAXES		H 80 129				2236	86	Whatcom # 3368		2322	1st Half Paid	JUN 2 1947	7618		1161									
												Balance Paid	JUL 2 9 1947	10552				279							8.82 Watch
7			140				2426	92			2518	PAID IN FULL	JUN 17 1947	9443		2518									
8																									
9			H 64				1110				1110	2nd Half Paid	NOV 7 1947	12555				555							
												1st Half Paid	JUN 12 1947	8850		555									
10																									
11	SOLD FOR TAXES		70				1214	46			1260	1st Half Paid	JUL - 1 1947	10511				630				630	63	693	Pen due on 1st half - 10%
12																									
13																									
14																									
15																									
16			H 39				676				676	PAID IN FULL	JUL - 1 1947	10511				676							Pen due 10%
17																									
18																									
19			H 39				676				676	PAID IN FULL	JUN 7 1947	8097		676									
20																									
			H 370 337 647				11248	224			11472														

Form 4 CD — Miller Stat. Company, Minneapolis

Assessment Roll and Tax List of Real Property in the Town of Thunder Lake, Cass County, Minnesota, for Taxes for the Year 1946.

	In Whose Name Assessed	To Whom Transferred	Description of Property: Subdivision	Sec. or Lot	Town or Block	Range	Number of Acres of Land: Acres	100ths	Inclusion Homestead Tax or No	Inclusion Homestead Tax or No	True and Full Valuations: Land Exclusive of Structures and Improvements (Dollars)	Buildings and Other Structures (Dollars)	Machinery Permanently Attached to Real Estate (Dollars)	Total True and Full Value (Dollars)	Assessed Valuations: Rural: Homestead Up to $4,000 20% (Dollars)	Rural: Over $4,000 and Non-Homestead 33⅓% (Dollars)	All Other: Homestead Up to $4,000 25% (Dollars)	All Other: Over $4,000 and Non-Homestead 40% (Dollars)	All Other: Machinery Permanently Attached to Real Estate 33⅓% (Dollars)	Total Assessed Value (Dollars)	Total Assessed Value as Equalized by the Board of Review (Dollars)	Final Equalized Value (Dollars)
State	State of Minnesota		1 NE ¼ of NE ¼	12	Ho	26																
	State of Minnesota		2 NW ¼ of NE ¼																			
	State of Minnesota		3 SW ¼ of NE ¼																			
	State of Minnesota		4 SE ¼ of NE ¼																			
			5																			
	John W. Fox	State of Minnesota	6 NE ¼ of NW ¼				40		no ~~yes~~		321			321	107					107		
	"	State of Minnesota	7 NW ¼ of NW ¼				40		no ~~yes~~		321			321	107					107		
	"	State of Minnesota	8 SW ¼ of NW ¼				40		no ~~yes~~		321			321	107					107		
	"	State of Minnesota	9 SE ¼ of NW ¼				40		no ~~yes~~		321			321	107					107		
			10																			
	State of Minnesota		11 NE ¼ of SW ¼																			
	Edward Toutant		12 NW ¼ of SW ¼				40		yes ~~no~~		400	290		690	138					138		
	"		13 SW ¼ of SW ¼				40		yes ~~no~~		400			400	80					80		
	State of Minnesota		14 SE ¼ of SW ¼																			
			15																			
	State of Minnesota		16 NE ¼ of SE ¼																			
	State of Minnesota		17 NW ¼ of SE ¼																			
	State of Minnesota		18 SW ¼ of SE ¼																			
	State of Minnesota		19 SE ¼ of SE ¼																			
			20																			
							240				2084	290		2374	218	428				646		

	Sold for Taxes	Valuations by School Districts as Equalized by Department of Taxation: District No. ..... Rate ..... Mills	District No. ..... Rate ..... Mills	District No. 35 Rate 175 Mills	District No. ..... Rate ..... Mills	District No. ..... Rate ..... Mills	Rate and Tax Less Homestead Exemption ..... Mills	State Tax on Non-Homestead 66.6 Mills	Total General Tax	Special Taxes	Total Taxes	Paid	When Paid	Number of Receipt	March Settlement 1947	June Settlement 1947	Penalty	November Settlement 1947	Penalty	Collections to First Monday in January 1948	Penalty	Delinquent on First Monday in January 1948	Total Delinquent Tax and Penalty	Remarks
		Dollars	Dollars	Dollars	Dollars	Dollars	$ cts.	$ cts.	$ cts.	$ cts.	$ cts.		Month Day Year		$ cts.	$ cts.	$ cts.	$ cts.	$ cts.	$ cts.	$ cts.	$ cts.	$ cts.	
1												1												
2												2												
3												3												
4												4												
5												5												
6	SOLD FOR TAXES		75		1300	50					1350	6	Forfeited										1350	Forfeited
7	SOLD FOR TAXES		75		1300	50					1350	7	Forfeited										1350	Forfeited
8	SOLD FOR TAXES		75		1300	50					1350	8	Forfeited										1350	Forfeited
9	SOLD FOR TAXES		75		1300	50					1350	9	Forfeited										1350	Forfeited
10												10												
11												11												
12			# 114		1976						1976	12	PAID IN FULL	JUL - 2 1947										
13			# 56		970						970	13	PAID IN FULL	JUL - 2 1947				29 46						Produce 28
14												14												
15												15												
16												16												
17												17												
18												18												
19												19												
20												20												
			# 170		8146	200					8346													
			300																					
			470																					

Form 4 CD

Assessment Roll and Tax List of Real Property in the Town of Thunder Lake, Cass County, Minnesota, for Taxes for the Year 1946.

	In Whose Name Assessed	To Whom Transferred	Description of Property: Subdivision	Sec. or Lot	Town or Block	Range	Number of Acres of Land (Acres / 100ths)	No. School District	Indicate Homestead Yes or No	Indicate Veteran Yes or No	True and Full Valuations: Land Exclusive of Structures and Improvements (Dollars)	Buildings and Other Structures (Dollars)	Machinery Permanently Attached to Real Estate (Dollars)	Total True and Full Value (Dollars)	Assessed Valuations: Rural: Homestead Up to $4,000 20% (Dollars)	Rural: Over $4,000 and Non-Homestead 33⅓% (Dollars)	All Other: Homestead Up to $4,000 25% (Dollars)	All Other: Over $4,000 and Non-Homestead 40% (Dollars)	All Other: Machinery Permanently Attached to Real Estate 33⅓% (Dollars)	Total Assessed Value (Dollars)	Total Assessed Value as Equalized by the Board of Review (Dollars)	Final Equalized Value (Dollars)	Sold for Taxes	Valuations by School Districts as Equalized by Department of Taxation: District No. ..... Rate ..... Mills (Dollars)	District No. ..... Rate ..... Mills (Dollars)	District No. Cass Rate 32 Mills (Dollars)	District No. Nisland Rate 175 Mills (Dollars)	District No. ..... Rate ..... Mills (Dollars)	District No. ..... Rate ..... Mills (Dollars)	Rate and Tax Less Homestead Exemption ..... Mills ($ cts.)	State Tax on Non-Homestead 66 Mills ($ cts.)	Total General Tax ($ cts.)	Special Taxes ($ cts.)	Special Taxes ($ cts.)	Total Taxes ($ cts.)		Paid: When Paid: Month	Day	Year	Number of Receipt	March Settlement 1947 ($ cts.)	June Settlement 1947 ($ cts.)	Penalty ($ cts.)	November Settlement 1947 ($ cts.)	Penalty ($ cts.)	Collections to First Monday in January 1948 ($ cts.)	Penalty ($ cts.)	Delinquent on First Monday in January 1948 ($ cts.)	Total Delinquent Tax and Penalty ($ cts.)	Remarks
State	H.L. Co.	State of Minnesota																																														
1	"	State of Minnesota	NE ¼ of NE ¼	13	140	26	40		no	no	321			321		107				107			SOLD FOR TAXES		75				1300	50			1350	1	Forfeited											1350	Forfeited
2	"	State of Minnesota	NW ¼ of NE ¼				40		no	no	321			321		107				107			SOLD FOR TAXES		75				1300	50			1350	2	Forfeited											1350	Forfeited
3	"	State of Minnesota	SW ¼ of NE ¼				40		no	no	321			321		107				107			SOLD FOR TAXES		75				1300	50			1350	3	Forfeited											1350	Forfeited
4	"	State of Minnesota	SE ¼ of NE ¼				40		no	no	321			321		107				107			SOLD FOR TAXES		75				1300	50			1350	4	Forfeited											1350	Forfeited
5																																			5												
6	Gottfried Seiffert		NE ¼ of NW ¼				40		yes	yes	400			400	80					80									970				970	6	PAID IN FULL	JUN	7	1947	6877		19.40						
7	"		NW ¼ of NW ¼				40		yes	yes	400			400	80					80									970				970	7	PAID IN FULL	JUN	7	1947									
	State of Minnesota		SW ¼ of NW ¼																																8												
	State of Minnesota		SE ¼ of NW ¼																																9												
10																																			10												
	State of Minnesota		NE ¼ of SW ¼																																11												
	H.L. Co.	State of Minnesota	NW ¼ of SW ¼				40		no	no	321			321		107				107																												
	State of Minnesota		SW ¼ of SW ¼																				SOLD FOR TAXES		75				1300	50			1350	12	Forfeited											1350	Forfeited
13	State of Minnesota		SE ¼ of SW ¼																																13												
14																																			14												
15																																			15												
	H.L. Co.	State of Minnesota	NE ¼ of SE ¼				40		no	no	321			321		107				107			SOLD FOR TAXES		75				1300	50			1350	16	Forfeited											1350	Forfeited
17	"	State of Minnesota	NW ¼ of SE ¼				40		no	no	321			321		107				107			SOLD FOR TAXES		75				1300	50			1350	17	Forfeited											1350	Forfeited
18	"	State of Minnesota	SW ¼ of SE ¼				40		no	no	321			321		107				107			SOLD FOR TAXES		75				1300	50			1350	18	Forfeited											1350	Forfeited
19	"	State of Minnesota	SE ¼ of SE ¼				40		no	no	321			321		107				107			SOLD FOR TAXES		75				1300	50			1350	19	Forfeited											1350	Forfeited
20																																			20												
							480				3687			3687	160	963				1123				H 112 / 675 / 787				12640	450			14090														

Form 4 CD

Assessment Roll and Tax List of Real Property in the Town of Thunder Lake, Cass County, Minnesota, for Taxes for the Year 1946.

	In Whose Name Assessed	To Whom Transferred		Description of Property: Subdivision	Sec. or Lot	Town or Block	Range	Number of Acres of Land (Acres / 100ths)	No. School District	Indicate Homestead by Yes or No	Indicate Non-Homestead by Yes or No	True and Full Valuations: Land Exclusive of Structures and Improvements (Dollars)	Buildings and Other Structures (Dollars)	Machinery Permanently Attached to Real Estate (Dollars)	Total True and Full Value (Dollars)	Assessed Valuations: Rural: Homestead Up to $4,000 20% (Dollars)	Rural: Over $4,000 and Non-Homestead 33⅓% (Dollars)	All Other: Homestead 25% (Dollars)	All Other: Over $4,000 and Non-Homestead 40% (Dollars)	All Other: Machinery Permanently Attached to Real Estate 33⅓% (Dollars)	Total Assessed Value (Dollars)	Total Assessed Value as Equalized by the Board of Review (Dollars)	Final Equalized Value (Dollars)
State	Gottfried & Martha Seiffert		1	NE ¼ of NE ¼	14	140	26	40	1	yes	yes	400	275		675	135					135	111	
A	A. L. Co.	State of Minnesota	2	NW ¼ of NE ¼				40		no	no	321			321		107				107	75	
J	State of Minnesota		3	SW ¼ of NE ¼																			
J	State of Minnesota		4	SE ¼ of NE ¼																			
			5																				
A	A. L. Co.	State of Minnesota	6	NE ¼ of NW ¼				40		no	no	321			321		107				107	75	
J	State of Minnesota		7	NW ¼ of NW ¼																			
	W. H. McCleary		8	SW ¼ of NW ¼				40		no	no	321			321		107				107	75	
	" "		9	SE ¼ of NW ¼				40		no	no	321			321		107				107	75	
			10																				
	Jena Mining Co.		11	NE ¼ of SW ¼				40		no	no	321	det by Co Board		321		107				107	70	
	State of Minnesota		12	NW ¼ of SW ¼																			
	State of Minnesota		13	SW ¼ of SW ¼																			
	Jena Mining Co.		14	SE ¼ of SW ¼				40		no	no	321	det by Co Board		321		107				107	70	
			15																				
A	A. L. Co.	State of Minnesota	16	NE ¼ of SE ¼				40		no	no	321			321		107				107	75	
	Jena Mining Co.		17	NW ¼ of SE ¼				40		no	no	321	det by Co Board		321		107				107	70	
	" "		18	SW ¼ of SE ¼				40		no	no	321	det by Co Board		321		107				107	70	
J	State of Minnesota		19	SE ¼ of SE ¼																			
			20																				
								400				3289	275		3564	135	963				1098	766	

Valuations by School Districts as Equalized by Department of Taxation

	Sold for Taxes	District No.	District No.	District No.	District No.	Rate and Tax Less Homestead Exemption (Mills)	State Tax on Non-Homestead 6.6 Mills	Total General Tax	Special Taxes	Total Taxes	Paid	When Paid (Month Day Year)	Number of Receipt	March Settlement 1947	June Settlement 1947	Penalty	November Settlement 1947	Penalty	Collections to First Monday in January 1948	Penalty	Delinquent on First Monday in January 1948	Total Delinquent Tax and Penalty	Remarks
1			# 111			1924				1924	1 PAID IN FULL	JUN 7 1947	8079		1924								
2	SOLD FOR TAXES		75			1300	50			1350	2 Forfeited											1350	Forfeited
3											3												
4											4												
5											5												
6	SOLD FOR TAXES		75			1300	50			1350	6 Forfeited											1350	Forfeited
7											7												
8			75			1300	50			1350	8 1st Half Paid / 2nd Half Paid	APR 17 1947 / OCT 22 1947	4569		1350								
9			75			1300	50			1350	9 1st Half Paid / 2nd Half Paid	APR 17 1947 / OCT 22 1947	11387				1350						
10											10												
11			70			1214	46			1260	11 1st Half Paid / 2nd Half Paid	JUN 27 1947 / NOV - 4 1947	9872 / 12324		690		630						
12											12												
13											13												
14			70			1214	46			1260	14 1st Half Paid / 2nd Half Paid	JUN 27 1947 / NOV - 4 1947	9872 / 12324		630		630						
15											15												
16	SOLD FOR TAXES		75			1300	50			1350	16 Forfeited											1350	Forfeited
17			70			1214	46			1260	17 1st Half Paid / 2nd Half Paid	JUN 27 1947 / NOV - 4 1947	9872 / 12324		1260								
18			70			1214	46			1260	18 1st Half Paid / 2nd Half Paid	JUN 27 1947 / NOV - 4 1947	9872 / 12324				1260						
19											19												
20											20												
			# 111 / 655 / 766			13280	434			13714													

Form 4 CD

Assessment Roll and Tax List of Real Property in the Town of Thunder Lake, Cass County, Minnesota, for Taxes for the Year 1946.

	In Whose Name Assessed	To Whom Transferred	Description of Property: Subdivision	Sec. or Lot	Town or Block	Range	Number of Acres of Land (Acres / 100ths)	No. School District	Indicate Homestead Yes or No	Indicate Non-Homestead Yes or No	True and Full Valuations: Land Exclusive of Structures and Improvements (Dollars)	Buildings and Other Structures (Dollars)	Machinery Permanently Attached to Real Estate (Dollars)	Total True and Full Value (Dollars)	Assessed Valuations: Rural: Homestead Up to $4,000 20% (Dollars)	Rural: Over $4,000 and Non-Homestead 33⅓% (Dollars)	All Other: Homestead Up to $4,000 25% (Dollars)	All Other: Over $4,000 and Non-Homestead 40% (Dollars)	All Other: Machinery Permanently Attached to Real Estate 33⅓% (Dollars)	Total Assessed Value (Dollars)	Total Assessed Value as Equalized by the Board of Review (Dollars)	Final Equalized Value (Dollars)
1	Marion M. McBride (Jasper J. McBride)		NE¼ of NE¼	15	140	26	40	Zenith	Yes	No	320			320	64					64	45	
2			NW¼ of NE¼ Lot 1				44		Yes	No	660	100		760	152					152	112	
3	Gordon H. Zieske		Lot 2 less N. 3 acs. SW¼ of NW¼				185.0		No	No	370	224		594		198				198	161	
4			SE¼ of NE¼				40		No	No	321			321		107				107	75	
5																						
6	Clarence & Gladys Hopper		N. 3 acs. of Lot 2 NE¼ of NW¼				3		No	No	60	30		90		30				30	24	
7	Arnold C. Hanson		N. 2½ acs. of Lot 7 NW¼ of NW¼				2.50		No	No	50	79		129		43				43	38	
8	Charles M. Niles		N. 66' of S. 276' of Lot 5 SW¼ of NW¼				2.68		No	No	54			54		18				18	12	
9	Betty Mohr		N½ of Lot 7 SE¼ of NW¼				10		No	No	200	175		375		125				125	105	
10																						
11	Henry J. & Julia Hanson		N. 175' of S. 531' of E. 245' of S. 198' NE¼ of SW¼ of Lot 5				15.23		No	No	305	649		954		318				318	287	
12	Frances E. & N.H. Cady, Jr.		N. 157' of S. 355' of Lot 5 NW¼ of SW¼				6.30		No	No	126	225		351	67	117				117	105	
13	John H. Poor		10 acs. of Lot 7 lying S. 2 acs. SW¼ of SW¼				7.50		No	No	150	150		300		100				100	85	
14	A. H. Bogen		SE¼ of SW¼ Lot 6				57		No	No	855	75		930		310				310	224	
15																						
16	Charles M. Niles		N. 50' of E. 91.5' of Lot 5 SE¼ of SE¼				2.03		No	No	30			30		10				10	7	
17	Kenneth, Augusta & Ethel Steffell		S. 264' of W. 412.5' of Lot 5 NW¼ of SE¼				10.72		No	No	216	85		300		100				100	78	
18	O. C. Kohler / John A. McKay		N. 66' of W. 245' of Lot 5 SW¼ of SE¼				2.68		No	No	54	129		183		61				61	56	
19	Dr. C. M. Niles		N. 100' of E. 245' of Lot 5 SE¼ of SE¼				4.06		No	No	81	99		180		60				60	52	
20																						
			(continued on next page)				266.20				3689	2020		5709	157	1908						
											3881	2020		5871	216	1597				1813	1465	

	Sold for Taxes	Valuations by School Districts as Equalized by Department of Taxation: District No. / Rate ...Mills	District No. / Rate ...Mills	District No. / Rate ...Mills	District No. / Rate ...Mills	Rate and Tax Less Homestead Exemption ...Mills	State Tax on Non-Homestead 6.6 Mills	Total General Tax	Special Taxes	Total Taxes	Paid	When Paid (Month Day Year)	Number of Receipt	March Settlement 1947	June Settlement 1947	Penalty	November Settlement 1947	Penalty	Collections to First Monday in January 1948	Penalty	Delinquent on First Monday in January 1948	Total Delinquent Tax and Penalty	Remarks
1		H 45				780				780	PAID IN FULL	DEC 1 1947											
2		H 112				1942				1942	PAID IN FULL	DEC 1 1947							2722	218			
3		161				2790	106			2896	PAID IN FULL	JAN 24 1947											
4		75				1300	50			1350	PAID IN FULL	JAN 24 1947											
5																							
6		24				416	16			432													
7		38				658	26			684	PAID IN FULL	FEB 20 1947	2544	684									
8		12				208	08			216	PAID IN FULL	APR 28 1947	4231		216								
9		105				1820	70			1890	PAID IN FULL	MAR 5 1947	3384	1890									
10																							
11		287				4976	190			5166	PAID IN FULL	JUN 17 1947	8444		5166								
12	SOLD FOR TAXES	H 62				1074				1074													
13		85				1474	56			1530	PAID IN FULL	MAY 20 1947	5737		1530								
14		224				3884	148			4032	PAID IN FULL	OCT 23 1947	11783				4032	141					
15																							
16		7				122	04			126	PAID IN FULL	APR 28 1947	4751		126								
17		78				1352	52			1404	Balance Paid	MAR 19 1947	3796		24								
18		56				970	36			1006	Part Paid	MAR 13 1947	4403	1350									
19		52				902	34			936	PAID IN FULL	JUL 1 1941	10285				1006	15					
20											PAID IN FULL	APR 28 1947	4231		936								
		H 317 / 1364 / 1423				24668	796			25464													

Form 4 CD

Assessment Roll and Tax List of Real Property in the Town of Thunder Lake, Cass County, Minnesota, for Taxes for the Year 1946.

	In Whose Name Assessed	To Whom Transferred	Description of Property: Subdivision	Sec. or Lot	Town or Block	Range	Number of Acres of Land (Acres / 1000s)	No. School District	Indicate Homestead Tax as Yes or No	Indicate Agricultural Tax as Yes or No	True and Full Valuations: Land Exclusive of Structures and Improvements (Dollars)	Buildings and Other Structures (Dollars)	Machinery Permanently Attached to Real Estate (Dollars)	Total True and Full Value (Dollars)	Assessed Valuations: Rural: Homestead Up to $4,000 20% (Dollars)	Rural: Over $4,000 and Non-Homestead 33⅓% (Dollars)	All Other: Homestead Up to $4,000 25% (Dollars)	All Other: Over $4,000 and Non-Homestead 40% (Dollars)	Machinery Permanently Attached to Real Estate 33⅓% (Dollars)	Total Assessed Value (Dollars)	Total Assessed Value as Equalized by the Board of Review (Dollars)	Final Equalized Value (Dollars)
	Kellen A. ~~Schutz~~ SCHUTZ, Louise L.		Lot 3 less N. 200'																			
1	John H. & Hallie A. ~~Schutz~~ SCHUTZ		N E ¼ of N E ¼	15	140	26	40.75	2m	No	No	610	350		960		320				320	259	
	~~County of Cass~~ Cass County State of Minn.		N. 144.5' of ~~the~~ S. 1350.5' of Lot 5																			
2	Donald O. Wright		N W ¼ of N E ¼				58.7		No	No	177	114		291		97				97	79	
3	~~S W ¼ of N E ¼ Lot 4~~						47.60		No	No	714			714		238				238	166	
4	M. Dorothy Rhodes & M. Miles		N. 130' of E. 660' of Lot 5 ~~S E ¼ of N E ¼~~				5.28		No	No	105			105		35				35	26	
5																						
6	Gordon H. Hiesko		N. 200' of Lot 3 ~~N E ¼ of N W ¼~~ (about 8 ac.)				8		No	No	159			159		53				53	37	
7			N W ¼ of N W ¼																			
8			S W ¼ of N W ¼																			
9			S E ¼ of N W ¼																			
10																						
11			N E ¼ of S W ¼																			
12			N W ¼ of S W ¼																			
13			S W ¼ of S W ¼																			
14			S E ¼ of S W ¼																			
15																						
16			N E ¼ of S E ¼																			
17			N W ¼ of S E ¼																			
18			S W ¼ of S E ¼																			
19			S E ¼ of S E ¼																			
20																						
							107.50				1765	464		2229		743				743	566	

	Sold for Taxes	Valuations by School Districts as Equalized by Department of Taxation: District No. ..... Rate ..... Mills	District No. ..... Rate ..... Mills	District No. 2 Rate 35 Mills	District No. ..... Rate ..... Mills	District No. ..... Rate ..... Mills	Rate and Tax Less Homestead Exemption ..... Mills	State Tax on Non-Homestead 6.6 Mills	Total General Tax	Special Taxes	Total Taxes	Paid	When Paid (Month Day Year)	Number of Receipt	March Settlement 1947	June Settlement 1947	Penalty	November Settlement 1947	Penalty	Collections to First Monday in January 1948	Penalty	Delinquent on First Monday in January 1948	Total Delinquent Tax and Penalty	Remarks
1			259				4490	170			4660	PAID IN FULL	JAN 28 1947	1273	4660									
2			79				1370	52			1422	PAID IN FULL	MAY 15 1947	5639		1422								
3			166				2878	110			2988													
4			25				434	16			450	PAID IN FULL	APR 17 1947	4566		450								
5																								
6			37				642	24			666	PAID IN FULL	JAN 24 1947	876	666							29.97	32.87	
7																								
8																								
9																								
10																								
11																								
12																								
13																								
14																								
15																								
16																								
17																								
18																								
19																								
20																								
			566				9814	372			10186													

Form 4 CD

Assessment Roll and Tax List of Real Property in the Town of Thunder Lake, Cass County, Minnesota, for Taxes for the Year 1946.

Stat	In Whose Name Assessed	To Whom Transferred	Description of Property: Subdivision	Sec. or Lot	Town or Block	Range	Number of Acres of Land: Acres	100ths	No. School District	Indicate Homestead by Yes or No	Indicate Agricultural Tax by Yes or No	True and Full Valuations: Land Exclusive of Structures and Improvements (Dollars)	Buildings and Other Structures (Dollars)	Machinery Permanently Attached to Real Estate (Dollars)	Total True and Full Value (Dollars)	Assessed Valuations: Rural: Homestead Up to $4,000 20% (Dollars)	Rural: Over $4,000 and Non-Homestead 33⅓% (Dollars)	All Other: Homestead Up to $4,000 25% (Dollars)	All Other: Over $4,000 and Non-Homestead 40% (Dollars)	Machinery Permanently Attached to Real Estate 33⅓% (Dollars)	Total Assessed Value (Dollars)	Total Assessed Value as Equalized by the Board of Review (Dollars)	Final Equalized Value (Dollars)
			1 NE ¼ of NE ¼	16	14	26																	
	~~Robert Hartford~~	Cecil R. & Marion P. Tilton	~~NW ¼ of NE ¼~~ Lot 2				41.35			Yes	Yes	621			621	145	207				207	145	
	State of Minnesota		3 SW ¼ of NE ¼																				
	N. Ray & Ardel C. Cline		~~SE ¼ of NE ¼~~ " 1				46.25			Yes	Yes	694	200		894	228	298				298	228	
			5																				
	State of Minnesota		6 NE ¼ of NW ¼																				
	State of Minnesota		7 NW ¼ of NW ¼																				
	State of Minnesota		8 SW ¼ of NW ¼																				
	State of Minnesota		9 SE ¼ of NW ¼																				
			10																				
	State of Minnesota		11 NE ¼ of SW ¼																				
	State of Minnesota		12 NW ¼ of SW ¼																				
	State of Minnesota		13 SW ¼ of SW ¼																				
	State of Minnesota		14 SE ¼ of SW ¼																				
			15																				
	State of Minnesota		16 NE ¼ of SE ¼																				
	State of Minnesota		17 NW ¼ of SE ¼																				
	State of Minnesota		18 SW ¼ of SE ¼																				
	State of Minnesota		19 SE ¼ of SE ¼																				
			20																				
							87.60					1315	200		1515	373	505				505	373	

Sold for Taxes	Valuations by School Districts as Equalized by Department of Taxation: District No. ..... Rate ..... Mills	District No. ..... Rate ..... Mills	District No. 1 Rate 19.5 Mills	District No. ..... Rate ..... Mills	District No. ..... Rate ..... Mills	Rate and Tax Less Homestead Exemption ..... Mills	State Tax on Non-Homestead 6.6 Mills	Total General Tax	Special Taxes				Total Taxes	Paid	When Paid: Month	Day	Year	Number of Receipt	March Settlement 1947	June Settlement 1947	Penalty	November Settlement 1947	Penalty	Collections to First Monday in January 1948	Penalty	Delinquent on First Monday in January 1948	Total Delinquent Tax and Penalty	Remarks
	Dollars	Dollars	Dollars	Dollars	Dollars	$ cts.	$ cts.	$ cts.	$ cts.	$ cts.	$ cts.	$ cts.	$ cts.						$ cts.	$ cts.	$ cts.	$ cts.	$ cts.	$ cts.	$ cts.	$ cts.	$ cts.	$ cts.	
1																													
2			145			25.14	96						26.10	PAID IN FULL	MAY 22	1947	6394			26.10								
3																													
4			228			39.52	1.50						41.02	PAID IN FULL	NOV 3	1947	12310					41.02	1.44					
5																													
6																													
7																													
8																													
9																													
10																													
11																													
12																													
13																													
14																													
15																													
16																													
17																													
18																													
19																													
20																													
			373			69.66	2.46						67.12															

Form 4 CD

Assessment Roll and Tax List of Real Property in the Town of Thunder Lake, Cass County, Minnesota, for Taxes for the Year 1946.

	In Whose Name Assessed	To Whom Transferred	Description of Property: Subdivision	Sec. or Lot	Town or Block	Range	Number of Acres of Land (Acres / 100ths)	No. School District	Indicate Homestead Yes or No	Indicate Agricultural Yes or No	True and Full Valuations: Land Exclusive of Structures and Improvements (Dollars)	Buildings and Other Structures (Dollars)	Machinery Permanently Attached to Real Estate (Dollars)	Total Type and Full Value (Dollars)	Assessed Valuations: Rural: Homestead Up to $4,000 20% (Dollars)	Rural: Over $4,000 and Non-Homestead 33⅓% (Dollars)	All Other: Homestead Up to $4,000 25% (Dollars)	All Other: Over $4,000 and Non-Homestead 40% (Dollars)	Machinery Permanently Attached to Real Estate 33⅓% (Dollars)	Total Assessed Value (Dollars)	Total Assessed Value as Equalized by the Board of Review (Dollars)	Final Equalized Value (Dollars)
1	Louis C. & Anna C. Wenke		~~NE¼ of NE¼~~ Lot 1	17	140	26	33.25	Unorg	No	Yes	498			498		166				166	116	
2	" "		~~NW¼ of NE¼~~ " 2				37.25		No	Yes	558			558		186				186	130	
3	The Opeabl Co. (State of Minnesota)		SW¼ of NE¼				40		No	No	240			240		80				80	56	
4			SE¼ of NE¼																			
5																						
	~~H. O. Bloyer~~ Wheeler Lumber, Bridge & Supply Co.		NE¼ of NW¼				40		No	No	399			399		133				133	93	
	H. O. Bloyer & Leona Bloyer		NW¼ of NW¼				40		No	No	399			399		133				133	93	
	Wheeler Lumber, Bridge & Supply Co.		SW¼ of NW¼				40		No	No	240			240		80				80	56	
9	" " "		SE¼ of NW¼				40		No	No	240			240		80				80	56	
10																						
11	The Opeabl Co.		NE¼ of SW¼				40		No	No	240			240		80				80	56	
12	" "		NW¼ of SW¼				40		No	No	240			240		80				80	56	
13	" "		SW¼ of SW¼				40		No	No	279			279		93				93	65	
14	" "		SE¼ of SW¼				40		No	No	321			321		107				107	75	
15																						
16	" "		NE¼ of SE¼				40		No	No	321			321		107				107	75	
17	" "		NW¼ of SE¼				40		No	No	240			240		80				80	56	
18	" "		SW¼ of SE¼				40		No	No	321			321		107				107	75	
19	" "		SE¼ of SE¼				40		No	No	321			321		107				107	75	
20																						
							590.50				4857			4857		1619				1619	1133	

	Sold for Taxes	Valuations by School Districts as Equalized by Department of Taxation: District No. ..... Rate ..... Mills	District No. ..... Rate ..... Mills	District No. ..... Rate ..... Mills	District No. ..... Rate ..... Mills	Rate and Tax Less Homestead Exemption ..... Mills	State Tax on Non-Homestead 6.6 Mills	Total General Tax	Special Taxes	Total Taxes	Paid	When Paid (Month Day Year)	Number of Receipt	March Settlement 1947	June Settlement 1947	Penalty	November Settlement 1947	Penalty	Collections to First Monday in January 1948	Penalty	Delinquent on First Monday in January 1948	Total Delinquent Tax and Penalty	Remarks
		Dollars	Dollars	Dollars	Dollars	$ cts.	$ cts.	$ cts.	$ cts.	$ cts.				$ cts.	$ cts.	$ cts.	$ cts.	$ cts.	$ cts.	$ cts.	$ cts.	$ cts.	
1				116		2010	76			2086	PAID IN FULL	APR 28 1947											
2				130		2284	86			2340	PAID IN FULL	APR 28 1947			44								
3				56		970	36			1006											1006	1107	
4																							
5																							
6				93		1612	62			1674											1674	1841	
7				93		1612	62			1674	PAID IN FULL	SEP 22 1947					1674	50					
8				56		970	36			1006											1006	1107	
9				56		970	36			1006											1006	1107	
10																							
11				56		970	36			1006											1006	1107	
12				56		970	36			1006											1006	1107	
13				65		1126	42			1168											1168	1285	
14				75		1300	50			1350											1350	1485	
15																							
16				75		1300	50			1350											1350	1485	
17				56		970	36			1006											1006	1107	
18				75		1300	50			1350											1350	1485	
19				75		1300	50			1350											1350	1485	
20																							
				1133		19634	744			20378													

Form 4 CD (Miller-Davis Company, Minneapolis)

Assessment Roll and Tax List of Real Property in the Town of Thunder Lake, Cass County, Minnesota, for Taxes for the Year 1946.

	In Whose Name Assessed	To Whom Transferred	Description of Property: Subdivision	Sec. or Lot	Town or Block	Range	Number of Acres of Land (Acres / 100ths)	No. School District	Indicate Homestead Yes or No	Indicate Agricultural Yes or No	True and Full Valuations: Land Exclusive of Structures and Improvements (Dollars)	Buildings and Other Structures (Dollars)	Machinery Permanently Attached to Real Estate (Dollars)	Total True and Full Value (Dollars)	Assessed Valuations: Rural: Homestead Up to $4,000 20% (Dollars)	Rural: Over $4,000 and Non-Homestead 33⅓% (Dollars)	All Other: Homestead Up to $4,000 25% (Dollars)	All Other: Over $4,000 and Non-Homestead 40% (Dollars)	Machinery Permanently Attached to Real Estate 33⅓% (Dollars)	Total Assessed Value (Dollars)	Total Assessed Value as Equalized by the Board of Review (Dollars)	Final Equalized Value (Dollars)
1	~~State of Minnesota~~ Henry Johnson		NE¼ of NE¼	18	140	26	40	Unorg	No	~~Yes~~	360			360		120				120	84	
2	~~State of Minnesota~~ " "		NW¼ of NE¼				40		No	~~Yes~~	360			360		120				120	84	
3	~~State of Minnesota~~ " "		SW¼ of NE¼				40		No	~~Yes~~	360			360		120				120	84	
4	~~Harold Myers~~	Cohasset Mill & Lumber Co.	SE¼ of NE¼				40		No	~~Yes~~	360			360		120				120	84	
5																						
6	Chas. A. Cavanaugh		NE¼ of NW¼				40		No	~~Yes~~	360	24		384		128				128	92	
7	William Moran		~~NW¼ of NW¼~~ Lot 1				35.47		No	~~Yes~~	318			318		106				106	74	
8			~~SW¼ of NW¼~~ " 2				36.02		No	~~Yes~~	324			324		108				108	75	
9	Chas. A. Cavanaugh		SE¼ of NW¼				40		No	~~Yes~~	360			360		120				120	84	
10																						
11	Frank J. Hannahan		NE¼ of SW¼				40		No	~~Yes~~	360			360		120				120	84	
12	State of Minnesota		~~NW¼ of SW¼~~ " 3																			
13	State of Minnesota		~~SW¼ of SW¼~~ " 4																			
14	Frank J. Hannahan		SE¼ of SW¼				40		No	~~Yes~~	360			360		120				120	84	
15																						
16	~~Harold Myers~~	Cohasset Mill & Lumber Co.	NE¼ of SE¼				40		No	~~Yes~~	360			360		120				120	84	
17	State of Minnesota	Cohasset Mill & Lumber Co.	NW¼ of SE¼																			
18	~~State of Minnesota~~	Walter Anderson & Harold Myers	SW¼ of SE¼				40		No	~~Yes~~	360			360		120				120	84	
19	~~Harold Myers~~	" " "	SE¼ of SE¼				40		No	~~Yes~~	360			360		120				120	84	
20																						
							511.49				4602	24		4626		1542				1542	1081	

	Sold for Taxes	Validations by School Districts as Equalized by Department of Taxation: District No. ..... Rate ..... Mills	District No. ..... Rate ..... Mills	District No. Pages Nelson Rate 35 Mills	District No. ..... Rate ..... Mills	Rate and Tax Less Homestead Exemption ..... Mills	State Tax on Non-Homestead 6.6 Mills	Total General Tax	Special Taxes	Total Taxes	Paid	When Paid (Month Day Year)	Number of Receipt	March Settlement 1947	June Settlement 1947	Penalty	November Settlement 1947	Penalty	Collections to First Monday in January 1948	Penalty	Delinquent on First Monday in January 1948	Penalty	Total Delinquent Tax and Penalty	Remarks
		Dollars	Dollars	Dollars	Dollars	Dollars	$ cts.	$ cts.	$ cts.	$ cts.				$ cts.	$ cts.	$ cts.	$ cts.	$ cts.	$ cts.	$ cts.	$ cts.	$ cts.		
1	SOLD FOR TAXES			84		1456	56			1512	PAID IN FULL	JUL - 8 1947												
2	SOLD FOR TAXES			84		1456	56			1512	PAID IN FULL	JUL - 8 1947	6141				4536	64						
3	SOLD FOR TAXES			84		1456	56			1512	PAID IN FULL	JUL - 8 1947												
4				84		1456	56			1512	~~PAID IN FULL~~	MAY 21 1947	6144		1512									
5																								
6				97		1594	60			1654	~~PAID IN FULL~~	JUN 4 1947	2484		1654									
7	SOLD FOR TAXES			74		1282	48			1330	PAID IN FULL	JUL 14 1947	7511				2660	54						
8	SOLD FOR TAXES			75		1300	50			1350	PAID IN FULL	JUL 14 1947												
9				84		1456	56			1512	~~PAID IN FULL~~	JUN 4 1947	2484		1512									
10																								
11	SOLD FOR TAXES			84		1456	56			1512											1512			
12																								
13																								
14	SOLD FOR TAXES			84		1456	56			1512											1512			
15																								
16				84		1456	56			1512	~~PAID IN FULL~~	MAY 21 1947	6144		1512									
17																								
18				84		1456	56			1512	~~PAID IN FULL~~	MAY 21 1947	6144		3024									
19				84		1456	56			1512	~~PAID IN FULL~~	MAY 21 1947												
20																								
				1081		18726	718			19456														

Assessment Roll and Tax List of Real Property in the Town of Thunder Lake,

Form 6 CD

	In Whose Name Assessed	To Whom Transferred	Description of Property: Subdivision	Sec. or Lot	Town or Block	Range	Number of Acres of Land (Acres / 100ths)	No. School District	Indicates Homestead Tax	Indicates Non-Homestead Tax	True and Full Valuations: Land Exclusive of Structures and Improvements (Dollars)	Buildings and Other Structures (Dollars)	Machinery Permanently Attached to Real Estate (Dollars)	Total True and Full Value (Dollars)	Assessed Valuations: Rural: Homestead Up to $4,000 20% (Dollars)	Rural: Over $4,000 and Non-Homestead 33⅓% (Dollars)	All Other: Homestead Up to $4,000 25% (Dollars)	All Other: Over $4,000 and Non-Homestead 40% (Dollars)	All Other: Machinery Permanently Attached to Real Estate 33⅓% (Dollars)	Total Assessed Value (Dollars)	Total Assessed Value as Equalized by the Board of Review (Dollars)	Final Equalized Value (Dollars)
1	~~State of Minnesota~~ Cohasset Mill & Lumber Co. ~~Walter Anderson & Harold Myers~~		NE ¼ of NE ¼	19	140	26	40	Town	~~No~~ Yes	~~Yes~~ No	~~360~~ 360			~~360~~ 360		~~120~~ 120				~~120~~ 120	84	
2	~~State of Minnesota~~ " " " "		NW ¼ of NE ¼				40		~~No~~ Yes	~~Yes~~ No	~~360~~ 360			~~360~~ 360		~~120~~ 120				~~120~~ 120	84	
3	~~State of Minnesota~~ " " " "		SW ¼ of NE ¼				40		~~No~~ Yes	~~Yes~~ No	~~360~~ 360			~~360~~ 360		~~120~~ 120				~~120~~ 120	84	
4	State of Minnesota		SE ¼ of NE ¼																			
5		Cohasset Mill & Lumber Co.																				
6	~~State of Minnesota~~ ~~Walter Anderson & Joseph Myers~~		NE ¼ of NW ¼				40		~~No~~ Yes	~~Yes~~ No	~~360~~ 360			~~360~~ 360		~~120~~ 120				~~120~~ 120	84	
7	Donald F. & Blanche F. Kehne		Lot 1 Exc. 150'x 240'x 100'x 215' ~~NW ¼ of NW ¼~~				22.09		~~No~~ Yes	~~Yes~~ No	~~441~~ 441			~~441~~ 441		~~147~~ 147				~~147~~ 147	103	
8	State of Minnesota		SW ¼ of NW ¼																			
9	~~State of Minnesota~~ Cohasset Mill & Lumber Co. ~~Walter Anderson & Harold Myers~~		SE ¼ of NW ¼				40		~~No~~ Yes	~~Yes~~ No	~~360~~ 360			~~360~~ 360		~~120~~ 120				~~120~~ 120	84	
10	L. M. Cooley		150'x 240' of Lot 1				83		~~Yes~~ No	~~No~~ Yes	~~30~~ 30	188		~~210~~ 210	42					42	40	
11	~~State of Minnesota~~ Walter Anderson & Harold Myers		NE ¼ of SW ¼				40		~~No~~ Yes	~~Yes~~ No	~~360~~ 360			~~360~~ 360		~~120~~ 120				~~120~~ 120	84	
12	State of Minnesota		~~NW ¼ of SW ¼~~ Lot 3																			
13	State of Minnesota		~~SW ¼ of SW ¼~~ " 4																			
14			~~SE ¼ of SW ¼~~																			
15	H. H. Phillips & Joseph Sunder		100'x 215' of Lot 1				53		~~No~~ Yes	~~Yes~~ No	~~20~~ 20	100		~~120~~ 120		~~40~~ 40				~~40~~ 40	38	
16	State of Minnesota		NE ¼ of SE ¼																			
17	State of Minnesota		NW ¼ of SE ¼																			
18	State of Minnesota		SW ¼ of SE ¼																			
19	State of Minnesota		SE ¼ of SE ¼																			
20																						
							348.45				~~1855~~ 2651	~~280~~ 280		~~2135~~ 2931	~~40~~ 42	~~645~~ 907				~~949~~ 949	~~685~~ 685	

Cass County, Minnesota, for Taxes for the Year 1946.

	Sold for Taxes	Valuations by School Districts as Equalized by Department of Taxation: District No. ..... Rate ..... Mills (Dollars)	District No. ..... Rate ..... Mills (Dollars)	District No. ~~Blank~~ Rate ~~95~~ 17.2 Mills (Dollars)	District No. ..... Rate ..... Mills (Dollars)	District No. ..... Rate ..... Mills (Dollars)	Rate and Tax Less Homestead Exemption ..... Mills ($ cts.)	State Tax on Non-Homestead 60 Mills ($ cts.)	Total General Tax ($ cts.)	Special Taxes ($ cts.)	Special Taxes ($ cts.)	Special Taxes ($ cts.)	Total Taxes ($ cts.)		Paid	When Paid: Month Day Year	Number of Receipt	March Settlement 1947 ($ cts.)	June Settlement 1947 ($ cts.)	Penalty ($ cts.)	November Settlement 1947 ($ cts.)	Penalty ($ cts.)	Collections to First Monday in January 1948 ($ cts.)	Penalty ($ cts.)	Delinquent on First Monday in January 1948 ($ cts.)	Total Delinquent Tax and Penalty ($ cts.)	Remarks
1				84			1456	56					1512	1	PAID IN FULL	MAY 21 1947	6144		30 24									
2				84			1456	56					1512	2	PAID IN FULL	MAY 21 1947												
3				84			1456	56					1512	3	PAID IN FULL	MAY 21 1947	6144		15 12									
4														4														
5														5														
6				84			1456	56					1512	6	PAID IN FULL	MAY 21 1947	6144		15 12									
7				103			1786	68					1854	7	PAID IN FULL	MAY 16 1947	5587		18 54									
8														8														
9				84			1456	56					1512	9	PAID IN FULL	MAY 21 1947	6144		15 12									
10				40			694						694	10	PAID IN FULL	MAY 20 1947	5740		6 94									
11				84			1456	56					1512	11	PAID IN FULL	JAN - 9 1947	53	15 12										
12														12														
13														13														
14														14														
15				38			658	26					684	15	PAID IN FULL	MAY 28 1947	6720		6 84									
16														16														
17														17														
18														18														
19														19														
20														20														
				40 645 685			11874	430					12304															

Assessment Roll and Tax List of Real Property in the Town of Thunder Lake, Cass County, Minnesota, for Taxes for the Year 1946.

Form 4 CD — Willis Bros. Printers, Brainerd

	IN WHOSE NAME ASSESSED	TO WHOM TRANSFERRED	DESCRIPTION OF PROPERTY: SUBDIVISION	Sec. or Lot	Town or Block	Range	Number of Acres of Land: Acres	100ths	No. School District	Indicate Homestead Tax or No	Indicate Agricultural or Lot or No	TRUE AND FULL VALUATIONS: LAND Exclusive of Buildings and Improvements (Dollars)	BUILDINGS and Other Structures (Dollars)	MACHINERY Permanently Attached to Real Estate (Dollars)	TOTAL True and Full Value (Dollars)	ASSESSED VALUATIONS: RURAL: Homestead Up to $1,000 20% (Dollars)	RURAL: Over $4,000 and Non-Homestead 33⅓% (Dollars)	ALL OTHER: Homestead Up to $4,000 25% (Dollars)	ALL OTHER: Over $4,000 and Non-Homestead 40% (Dollars)	MACHINERY Permanently Attached to Real Estate 33⅓% (Dollars)	TOTAL ASSESSED VALUE (Dollars)	Total Assessed Value Equalized by the Board of Review (Dollars)	FINAL EQUALIZED VALUE (Dollars)
1	State of Minnesota		N E ¼ of N E ¼	20	142	26			Ten														
2	State of Minnesota		N W ¼ of N E ¼																				
3	State of Minnesota		S W ¼ of N E ¼																				
4	State of Minnesota		S E ¼ of N E ¼																				
5																							
6	State of Minnesota		N E ¼ of N W ¼																				
7	State of Minnesota		N W ¼ of N W ¼																				
8	State of Minnesota		S W ¼ of N W ¼																				
9	State of Minnesota		S E ¼ of N W ¼																				
10																							
11	State of Minnesota		N E ¼ of S W ¼																				
12	State of Minnesota		N W ¼ of S W ¼																				
13	State of Minnesota		S W ¼ of S W ¼																				
14	State of Minnesota		S E ¼ of S W ¼																				
15																							
16	State of Minnesota		N E ¼ of S E ¼																				
17	State of Minnesota		N W ¼ of S E ¼																				
18	State of Minnesota		S W ¼ of S E ¼																				
19	State of Minnesota		S E ¼ of S E ¼																				
20																							

	SOLD FOR TAXES	VALUATIONS BY SCHOOL DISTRICTS AS EQUALIZED BY DEPARTMENT OF TAXATION: District No. ..... Rate ..... Mills (Dollars)	District No. ..... Rate ..... Mills (Dollars)	District No. ..... Rate ..... Mills (Dollars)	District No. ..... Rate ..... Mills (Dollars)	District No. ..... Rate ..... Mills (Dollars)	Rate and Tax Less Homestead Exemption ..... Mills ($ cts.)	State Tax on Non-Homestead ..... Mills ($ cts.)	TOTAL GENERAL TAX ($ cts.)	SPECIAL TAXES ($ cts.)	SPECIAL TAXES ($ cts.)	TOTAL TAXES ($ cts.)		PAID	WHEN PAID: Month Day Year	Number of Receipt	March Settlement 1947 ($ cts.)	June Settlement 1947 ($ cts.)	Penalty ($ cts.)	November Settlement 1947 ($ cts.)	Penalty ($ cts.)	Collections to First Monday in January 1948 ($ cts.)	Penalty ($ cts.)	Delinquent on First Monday in January 1948 ($ cts.)	Total Delinquent Tax and Penalty ($ cts.)	REMARKS
1													1													
2													2													
3													3													
4													4													
5													5													
6													6													
7													7													
8													8													
9													9													
10													10													
11													11													
12													12													
13													13													
14													14													
15													15													
16													16													
17													17													
18													18													
19													19													
20													20													

Assessment Roll and Tax List of Real Property in the Town of Thunder Lake, Cass County, Minnesota, for Taxes for the Year 1946.

Form 4 CD

	In Whose Name Assessed	To Whom Transferred	Description of Property: Subdivision	Sec. or Lot	Town or Block	Range	Number of Acres of Land (Acres / 1000ths)	No. School District	Indicate Homestead Tax Yes or No	Indicate Agricultural Tax Yes or No	True and Full Valuations: Land Exclusive of Structures and Improvements (Dollars)	Buildings and Other Structures (Dollars)	Machinery Permanently Attached to Real Estate (Dollars)	Total True and Full Value (Dollars)	Assessed Valuations: Rural: Homestead Up to $4,000 20% (Dollars)	Rural: Over $4,000 and Non-Homestead 33⅓% (Dollars)	All Other: Homestead Up to $4,000 25% (Dollars)	All Other: Over $4,000 and Non-Homestead 40% (Dollars)	All Other: Machinery Permanently Attached to Real Estate 33⅓% (Dollars)	Total Assessed Value (Dollars)	Total Assessed Value Equalized by the Board of Review (Dollars)	Final Equalized Value (Dollars)
1	State of Minnesota		NE¼ of NE¼	21	146	26	Wor															
2	State of Minnesota		NW¼ of NE¼																			
3	State of Minnesota		SW¼ of NE¼																			
4	State of Minnesota		SE¼ of NE¼																			
5																						
6	State of Minnesota		NE¼ of NW¼																			
7	State of Minnesota		NW¼ of NW¼																			
8	State of Minnesota		SW¼ of NW¼																			
9	State of Minnesota		SE¼ of NW¼																			
10																						
11	State of Minnesota		NE¼ of SW¼																			
12	State of Minnesota		NW¼ of SW¼																			
13	Fred Barth		SW¼ of SW¼		40		No				360			360	120					120	84	
14	" "		SE¼ of SW¼		40		No				360			360	120					120	84	
15	Harry Hane		S. 120'. 3.4 acr. of Lot 3		3.40		No				74	190		264	88					88	80	
16	Lena H. Williams		~~NE¼ of SE¼~~ Lot 1		3.25		No				385	80		465	155					155	117	
17	State of Minnesota		NW¼ of SE¼																			
18	State of Minnesota		SW¼ of SE¼																			
19	Jennie L. Leighton		~~SE¼ of SE¼~~ .. 2		17.85		No				180	129		309	103					103	85	
20	Lena H. Williams		N. 120' of Lot 3		60		No				9			9	3					3	2	
											1368	399		1767	589					589	452	

	Sold for Taxes	Valuations by School Districts as Equalized by Department of Taxation: District No. ..... Rate ..... Mills	District No. ..... Rate ..... Mills	District No. 146 Rate 42.25 Mills	District No. ..... Rate ..... Mills	District No. ..... Rate ..... Mills	Rate and Tax Less Homestead Exemption ..... Mills	State Tax on Non-Homestead 66 ..... Mills	Total General Tax	Special Taxes	Total Taxes	Paid	When Paid	Number of Receipt	March Settlement 1947	June Settlement 1947	Penalty	November Settlement 1947	Penalty	Collections to First Monday in January 1948	Penalty	Delinquent on First Monday in January 1948	Total Delinquent Tax and Penalty	Remarks
		Dollars	Dollars	Dollars	Dollars	Dollars	$ cts.	$ cts.	$ cts.	$ cts.	$ cts.		Month Day Year		$ cts.	$ cts.	$ cts.	$ cts.	$ cts.	$ cts.	$ cts.	$ cts.	$ cts.	
1																								
2																								
3																								
4																								
5																								
6																								
7																								
8																								
9																								
10																								
11																								
12																								
13			84				1456	56			1512	13	PAID IN FULL MAY 24 1947	6612		302	45							
14			84				1456	56			1512	14	PAID IN FULL MAY 24 1947											
15			80				1386	52			1438	15	PAID IN FULL APR 30 1947	4895		143	81							
16			117				2028	78			2106	16	PAID IN FULL FEB 17 1947	1234	21	06								
17												17												
18												18												
19			85				1474	56			1530	19	PAID IN FULL JUN 17 1947	8445		153	30							
20			2				34	02			36	20	PAID IN FULL FEB 17 1947	1234	3	6								
			454				7834	300			8134													

Assessment Roll and Tax List of Real Property in the Town of Thunder Lake, Cass County, Minnesota, for Taxes for the Year 1946.

Form 4 CD

	In Whose Name Assessed	To Whom Transferred	Description of Property: Subdivision	Sec. or Lot	Town or Block	Range	Number of Acres of Land (Acres / 1000ths)	No. School District	Sold for Taxes	Paid	True and Full Valuations: Land Exclusive of Structures and Improvements	Buildings and Other Structures	Machinery Permanently Attached to Real Estate	Total True and Full Value	Assessed Valuations: Rural: Homestead Up to $4,000 20%	Rural: Over $4,000 and Non-Homestead 33⅓%	All Other: Homestead Up to $4,000 25%	All Other: Over $4,000 and Non-Homestead 40%	Machinery Permanently Attached to Real Estate 33⅓%	Total Assessed Value	Total Assessed Value as Equalized by the Board of Review	Final Equalized Value
							Acres				Dollars	Dollars	Dollars	Dollars	Dollars	Dollars	Dollars	Dollars	Dollars	Dollars	Dollars	Dollars
1	C. H. Hellman, George Bluhm		NE ¼ of NE ¼	22	140	26	40	1	no	~~yes~~	279			279		93				93	65	
2	John H. & Charlotte Larson		~~Lot 1 less 1 acre~~ ~~NW ¼ of NE ¼~~				34.25		yes	~~no~~	785			785	157					157	110	
3	" "		~~SW ¼ of NE ¼~~ ~~Lot 6~~				39.75		yes	~~no~~	330			330	66					66	46	
4	C. H. Hellman, George Bluhm		SE ¼ of NE ¼				40		no	~~yes~~	279			279		93				93	65	
5																						
6	~~George H. Bluhm~~ John H. & Charlotte Larson		Lot 2 less .95 ac. & less 1 acre ~~NE ¼ of NW ¼ less 1.75 ac.~~				14.51		yes	no (Bluhm)	330	175 325 Barns		830	166	105				166	189	
7	Cecil C. & Joan Lahn		~~NW ¼ of NW ¼~~ ~~Lot 3~~				23.75		no	~~yes~~	314	50		564		188				188	130	
8	Andrew & Dancker M. & H. Bockman		~~SW ¼ of NW ¼~~ " 4				37		no	~~yes~~	555			555		185				185	129	
9	Geo. H. & Josephine Bluhm		~~SE ¼ of NW ¼~~ " 5				20.85		yes	~~no~~	310			310	62					62	44	
10																						
11	John H. & Charlotte Larson		Sec. 4 ~~Lot 1~~ ~~Lot 2~~ ~~NE ¼ of SW ¼~~				30.4		yes	no (Larson)	60	120 H.S. Barns		320	64					64	60	
12	State of Minnesota		Lot 8 less S. 165' of N. 825' & less 1.165 ac. N. 990' & less N. 495'																			
13	~~Clifford H. Hagel~~ Martin Dane		~~Lot 9 less N. 148' & less S. 66'~~ ~~SW ¼ of SW ¼~~				24.75		no	~~yes~~	372	219	219	372		124				124	79	Divided by Assessor
14	~~Clifford H. Hagel~~ ~~C. Thomas~~ ~~Mabel Hagel~~ Edward & Catherine M. Abendroth		~~SE ¼ of SW ¼~~ ~~Lot 10~~				23.65		no	~~yes~~	354			354		118				118	82	
15																						
16	State of Minnesota		NE ¼ of SE ¼																			
17	Philip H. & Hannah M. Perlstrom		~~NW ¼ of SE ¼~~ ~~Lot 7~~				40.30		no	~~yes~~	414			414		138				138	96	
18	" "		SW ¼ of SE ¼				40		no	~~yes~~	279			279		93				93	65	
19	H. L. C.	State of Minnesota	SE ¼ of SE ¼				40		no	~~yes~~	279			279		93				93	65	
20																						
	(continued on next page)										3442	810		4252	515	559				1074	1239	

Valuations by School Districts as Equalized by Department of Taxation

District	No.	Rate ..... Mills	Dollars
1	65	172.35	11.26
District No. 110		172.35	19.06
District No. 46		172.35	7.98
District No. 144		172.35	11.26

	Rate and Tax Less Homestead Exemption ..... Mills	State Tax on Non-Homestead 66 Mills	Total General Tax	Special Taxes	Total Taxes	Paid	When Paid (Month Day Year)	Number of Receipt	March Settlement 1947	June Settlement 1947	Penalty	November Settlement 1947	Penalty	Collections to First Monday in January 1948	Penalty	Delinquent on First Monday in January 1948	Penalty	Total Delinquent Tax and Penalty	Remarks
	$ cts.	$ cts.	$ cts.	$ cts.	$ cts.				$ cts.	$ cts.	$ cts.	$ cts.	$ cts.	$ cts.	$ cts.	$ cts.	$ cts.	$ cts.	
1	11.26	42			11.68	1st Half Paid	JUN 12 1947	8346		5.84									
2	19.06				19.06	2nd Half Paid	AUG - 6 1947	10496				1.84							
3	7.98				7.98	2nd Half Paid	NOV 8 1947	12583				7.53							
4	11.26	42			11.68	1st Half Paid	MAY 17 1947	6742		9.55									
5						2nd Half Paid	NOV 8 1947	12583				3.99							
6	35.60	72			36.32	1st Half Paid	JUN 12 1947	8346		18.45									
7	22.58	90			23.48	~~PAID IN FULL~~	MAY 21 1947	6942		23.48									
8	SOLD FOR TAXES					PAID IN FULL	AUG 11 1947	10889											
9	7.62				7.62	1st Half Paid	JUN 12 1947	8346		3.81		2.22	.58						
10						2nd Half Paid	AUG - 6 1947	10496				3.81							
11	Corrected by Auditor 5/14/47				11.30	1st Half Paid	JUN 12 1947	8346		7.75									
12						2nd Half Paid	AUG - 6 1947	10496				7.75							4.20 Added
13	12.66	48			13.14	PAID IN FULL	MAY 2 1947	4960		13.14									
14	14.22	54			14.76	PAID IN FULL	JUN 12 1947	8851		14.76									
15																			
16																			
17	16.64	64			17.28	1st Half Paid	JUN 17 1947	8446		14.48									
18	11.26	42			11.68	2nd Half Paid	OCT 3 1947	11897				14.48							
19	SOLD FOR TAXES					1st Half Paid	JUN 17 1947												
20	11.26	42			11.68	2nd Half Paid	OCT - 3 1947												
			582		221.88	Forfeited												11.68	Forfeited

Form 4 CD

Assessment Roll and Tax List of Real Property in the Town of Thunder Lake, Cass County, Minnesota, for Taxes for the Year 1946.

In whose name assessed	To whom transferred	Description of property: Subdivision	Sec. or Lot	Town or Block	Range	Number of Acres of Land (Acres / 1000ths)	No. School District	Indicate Homestead Yes or No	Indicate Homestead Tax Yes or No	True and Full Valuations: Land Exclusive of Structures and Improvements (Dollars)	Buildings and Other Structures (Dollars)	Machinery Permanently Attached to Real Estate (Dollars)	Total True and Full Value (Dollars)	Assessed Valuations: Rural: Homestead Up to $4,000 20% (Dollars)	Rural: Over $4,000 and Non-Homestead 33⅓% (Dollars)	All Other: Homestead Up to $4,000 25% (Dollars)	All Other: Over $4,000 and Non-Homestead 40% (Dollars)	All Other: Machinery Permanently Attached to Real Estate 33⅓% (Dollars)	Total Assessed Value (Dollars)	Total Assessed Value as Equalized by the Board of Review (Dollars)	Final Equalized Value (Dollars)
Laura B. Coombs		1 acre of Lot 1 NE¼ of NE¼	22	140	26	1		No	No	30	99		129		43				43	40	
Dr. M. H. Beckman		2 246.5' x 135.3' of Lot 2 NW¼ of NE¼				.85		No	No (Bus)	30	300		330		110				110	107	
Knute Peterson	Approved to Irene A. Hagmann, wife of Chas. Peterson, not	3 N. 190' of Lot 4 SW¼ of NE¼				5.00		No	No	150	90		240		80				80	65	
Thos. J. Ird		4 S. 165' of N. 990' of Lot 8 SE¼ of NE¼				3.50		No	No	105	75		180		60				60	50	
~~State of Minnesota~~ ~~Tax Delinquent~~	Bear Ridge Land Co.	5																			
		6 N. 495' of Lot 8 ~~less 165'~~ NE¼ of NW¼				10.50		No	No	210			210		70				70	58	
Albert J. & Anna Zacker		7 S. 165' of N. 825' of Lot 8 NW¼ of NW¼				3.50		No	No	105	90		195		65				65	55	
Clifford H. & Gayle C. Thomas		8 S. 66' of Lot 7 SW¼ of NW¼								12			12		4				4		
		9 SE¼ of NW¼																			
~~Unknown Schultz~~ 233 Walnut Ave. Ames, Iowa	Wm. A. Horner & Thos. E. Horner - N. 165' of Lot 8	10								48			48		16				16		
		11 NE¼ of SW¼																			
		12 NW¼ of SW¼																			
		13 SW¼ of SW¼																			
		14 SE¼ of SW¼																			
		15																			
		16 NE¼ of SE¼																			
		17 NW¼ of SE¼																			
		18 SW¼ of SE¼																			
		19 SE¼ of SE¼																			
		20																			
						24.25				630 (444)	654 (654)		1284 (1098)		424 (366)				428	366	

Valuations by School Districts as Equalized by Department of Taxation: District No. ..... Rate ..... Mills; District No. ..... Rate ..... Mills; District No. 2 Rate 35 Mills; District No. 6 Rate 35 Mills; District No. 66 Rate 35 Mills

Sold for Taxes	Rate and Tax Less Homestead Exemption ..... Mills	State Tax on Non-Homestead 6.6 Mills	Total General Tax	Special Taxes	Total Taxes	Paid	When Paid (Month Day Year)	Number of Receipt	March Settlement 1947	June Settlement 1947	Penalty	November Settlement 1947	Penalty	Collections to First Monday in January 1948	Penalty	Delinquent on First Monday in January 1948	Total Delinquent Tax and Penalty	Remarks
1	6.94	26			720	PAID IN FULL	JUN 2 1947	7388		720								
2 [redacted]	20.16	70			2086	PAID IN FULL	AUG 11 1947	8087				2086	54					
3	11.26	42			1168	PAID IN FULL	MAY 16 1947	5863		1168								
4	8.66	34			900	PAID IN FULL	MAY 14 1947	5586		900								
5																		
6	5.72	22			594	PAID IN FULL	JUN 12 1947	8345		594								
7	9.54	36			990	~~PAID IN FULL~~	JUN 28 1947	9662		990								
8	2.42	10			252											252	277	
9																		
10	2.78	10			288	PAID IN FULL	APR 14 1947	4793		288								
11																		
12																		
13																		
14																		
15																		
16																		
17																		
18																		
19																		
20																		
	273 (a. 47.32 / 2016)	250			6998													

Form 4 CD Willey Davis Company, Minneapolis

Assessment Roll and Tax List of Real Property in the Town of Thunder Lake, Cass County, Minnesota, for Taxes for the Year 1946.

	In Whose Name Assessed	To Whom Transferred	Description of Property: Subdivision	Sec. or Lot	Town or Block	Range	Number of Acres of Land (Acres / 100ths)	No School District	Indicate Homestead Yes or No	Indicate Agricultural Yes or No	True and Full Valuations: Land Exclusive of Structures and Improvements (Dollars)	Buildings and Other Structures (Dollars)	Machinery Permanently Attached to Real Estate (Dollars)	Total True and Full Value (Dollars)	Assessed Valuations: Rural: Homestead Up to $4,000 20% (Dollars)	Rural: Over $4,000 and Non-Homestead 33⅓% (Dollars)	All Other: Homestead Up to $4,000 25% (Dollars)	All Other: Over $4,000 and Non-Homestead 40% (Dollars)	Machinery Permanently Attached to Real Estate 33⅓% (Dollars)	Total Assessed Value (Dollars)	Total Assessed Value as Equalized by Board of Review (Dollars)	Final Equalized Value (Dollars)
	State of Minnesota																					
1			N E ¼ of N E ¼	23	140	26			Non													
2	Cass Realty Co	State of Minnesota	N W ¼ of N E ¼				40				321			321		107				107	75	
3	Jena Mining Co.		S W ¼ of N E ¼				40				321			321		107				107	70	
4	" "		S E ¼ of N E ¼				40				321			321		107				107	70	
5																						
6	State of Minnesota		N E ¼ of N W ¼																			
7	State of Minnesota		N W ¼ of N W ¼																			
8	State of Minnesota		S W ¼ of N W ¼																			
9	State of Minnesota		S E ¼ of N W ¼																			
10																						
11	State of Minnesota		N E ¼ of S W ¼																			
12	State of Minnesota		N W ¼ of S W ¼																			
13	State of Minnesota		S W ¼ of S W ¼																			
14	Cass Realty Co.	State of Minnesota	S E ¼ of S W ¼				40				321			321		107				107	75	
15																						
16	Jena Mining Co.		N E ¼ of S E ¼				40				321			321		107				107	70	
17	State of Minnesota		N W ¼ of S E ¼																			
18	State of Minnesota		S W ¼ of S E ¼																			
19	State of Minnesota		S E ¼ of S E ¼																			
20																						
							200				1605			1605		535				535	360	

	Sold for Taxes	Valuations by School Districts as Equalized by Department of Taxation: District No. ..... Rate ..... Mills (Dollars)	District No. ..... Rate ..... Mills (Dollars)	District No. 2 Rate 9.35 Mills (Dollars)	District No. ..... Rate ..... Mills (Dollars)	District No. ..... Rate ..... Mills (Dollars)	Rate and Tax Less Homestead Exemption ..... Mills ($ cts.)	State Tax on Non-Homestead 66 Mills ($ cts.)	Total General Tax ($ cts.)	Special Taxes ($ cts.)	Special Taxes ($ cts.)	Special Taxes ($ cts.)	Total Taxes ($ cts.)		Paid	When Paid: Month	Day	Year	Number of Receipt	March Settlement 1947 ($ cts.)	June Settlement 1947 ($ cts.)	Penalty ($ cts.)	November Settlement 1947 ($ cts.)	Penalty ($ cts.)	Collections to First Monday in January 1948 ($ cts.)	Penalty ($ cts.)	Delinquent on First Monday in January 1948 ($ cts.)	Total Delinquent Tax and Penalty ($ cts.)	Remarks
1														1																
2	SOLD FOR TAXES			75			1300	50					1350	2	Forfeited														1350	Forfeited
3				70			1214	46					1260	3	1st Half Paid	JUN 27	1947			1260										
															2nd Half Paid	NOV 4	1947													
4				70			1214	46					1260	4	1st Half Paid	JUN 27	1947	72872												
															2nd Half Paid	NOV 4	1947	72224												
5														5																
6														6																
7														7																
8														8																
9														9																
10														10																
11														11																
12														12																
13														13																
14	SOLD FOR TAXES			75			1300	50					1350	14	Forfeited														1350	Forfeited
15														15																
16				70			1214	46					1260	16	1st Half Paid	JUN 27	1947	72872			630									
															2nd Half Paid	NOV 4	1947	72224												
17														17									630							
18														18																
19														19																
20														20																
			560				6242	238					6480																	

Form 4 CD

Assessment Roll and Tax List of Real Property in the Town of Thunder Lake, Cass County, Minnesota, for Taxes for the Year 1946.

	In Whose Name Assessed	To Whom Transferred		Description of Property: Subdivision	Sec. or Lot	Town or Block	Range	Number of Acres of Land (Acres / 100ths)	No. School District	Indicate Homestead Yes or No	Indicate Agricultural Yes or No	True and Full Valuations: Land Exclusive of Structures and Improvements (Dollars)	Buildings and Other Structures (Dollars)	Machinery Permanently Attached to Real Estate (Dollars)	Total True and Full Value (Dollars)	Assessed Valuations: Rural: Homestead Up to $4,000 20% (Dollars)	Rural: Over $4,000 and Non-Homestead 33⅓% (Dollars)	All Other: Homestead Up to $4,000 25% (Dollars)	All Other: Over $4,000 and Non-Homestead 40% (Dollars)	Machinery Permanently Attached to Real Estate 33⅓% (Dollars)	Total Assessed Value (Dollars)	Total Assessed Value Equalized by the Board of Review (Dollars)	Final Equalized Value (Dollars)
1	State of Minnesota			NE ¼ of NE ¼	24	140	26			Nat													
2	State of Minnesota			NW ¼ of NE ¼																			
3	State of Minnesota			SW ¼ of NE ¼																			
4	State of Minnesota			SE ¼ of NE ¼																			
5																							
6	State of Minnesota			NE ¼ of NW ¼																			
7	State of Minnesota			NW ¼ of NW ¼																			
8	H. P. Co.	State of Minnesota		SW ¼ of NW ¼				40		No ~~Yes~~		321			321		107			107		107	
9	"	State of Minnesota		SE ¼ of NW ¼				40		No ~~Yes~~		321			321		107			107		107	
10																							
11	Jena Mining Co.			NE ¼ of SW ¼				40		No ~~Yes~~		321	Not by Co Board		321		107			107		107	
12	" "			NW ¼ of SW ¼				40		No ~~Yes~~		321	Not by Co Board		321		107			107		107	
13	" "			SW ¼ of SW ¼				40		No ~~Yes~~		321	Not by Co Board		321		107			107		107	
14	" "			SE ¼ of SW ¼				40		No ~~Yes~~		321	Not by Co Board		321		107			107		107	
15																							
16	State of Minnesota			NE ¼ of SE ¼																			
17	State of Minnesota			NW ¼ of SE ¼																			
18	State of Minnesota			SW ¼ of SE ¼																			
19	State of Minnesota			SE ¼ of SE ¼																			
20																							
								240				1926			1926		642			642		642	

	Sold for Taxes	Valuations by School Districts as Equalized by Department of Taxation: District No. ..... Rate ..... Mills (Dollars)	District No. ..... Rate ..... Mills (Dollars)	District No. 1 Rate 35 / 17.5 Mills (Dollars)	District No. ..... Rate ..... Mills (Dollars)	District No. ..... Rate ..... Mills (Dollars)	Rate and Tax Less Homestead Exemption ..... Mills ($ cts.)	State Tax on Non-Homestead 6.6 ..... Mills ($ cts.)	Total General Tax ($ cts.)	Special Taxes ($ cts.)	Special Taxes ($ cts.)	Total Taxes ($ cts.)		Paid	When Paid (Month Day Year)	Number of Receipt	March Settlement 1947 ($ cts.)	June Settlement 1947 ($ cts.)	Penalty ($ cts.)	November Settlement 1947 ($ cts.)	Penalty ($ cts.)	Collections to First Monday in January 1948 ($ cts.)	Penalty ($ cts.)	Delinquent on First Monday in January 1948 ($ cts.)	Total Delinquent Tax and Penalty ($ cts.)	Remarks
1													1														
2													2														
3													3														
4													4														
5													5														
6													6														
7													7														
8	SOLD FOR TAXES			75			1300	50				1350	8	Forfeited											1350		Forfeited
9	SOLD FOR TAXES			75			1300	50				1350	9	Forfeited											1350		Forfeited
10													10														
11				70			1214	46				1260	11	1st Half Paid 2nd Half Paid	JUN 27 1947 NOV - 4 1947											
12				70			1214	46				1260	12	1st Half Paid 2nd Half Paid	JUN 27 1947 NOV - 4 1947	74177		26 20								
13				70			1214	46				1260	13	1st Half Paid 2nd Half Paid	JUN 27 1947 NOV - 4 1947	77214				25 20						
14				70			1214	46				1260	14	1st Half Paid 2nd Half Paid	JUN 27 1947 NOV - 4 1947											
15													15														
16													16														
17													17														
18													18														
19													19														
20													20														
				430			7456	284				7740															

Form 4 CD · MILLER-BATE COMPANY, MINNEAPOLIS

Assessment Roll and Tax List of Real Property in the Town of Thunder Lake, Cass County, Minnesota, for Taxes for the Year 1946.

	In Whose Name Assessed	To Whom Transferred		Description of Property: Subdivision	Sec. or Lot	Town or Block	Range	Number of Acres of Land (Acres / 1000s)	No. School District	Indicate Homestead Tax by Yes or No	Indicate Non-Homestead Tax by Yes or No	True and Full Valuations: Land Exclusive of Structures and Improvements (Dollars)	Buildings and Other Structures (Dollars)	Machinery Permanently Attached to Real Estate (Dollars)	Total True and Full Value (Dollars)	Assessed Valuations: Rural: Homestead Up to $4,000 20% (Dollars)	Rural: Over $4,000 and Non-Homestead 33⅓% (Dollars)	All Other: Homestead Up to $4,000 25% (Dollars)	All Other: Over $4,000 and Non-Homestead 40% (Dollars)	Machinery Permanently Attached to Real Estate 33⅓% (Dollars)	Total Assessed Value (Dollars)	Total Assessed Value as Equalized by the Board of Review (Dollars)	Final Equalized Value (Dollars)
	W. L. C.	State of Minnesota	1	NE ¼ of NE ¼	25	146	26	½		No	No	321			321		107				107	75	
	State of Minnesota		2	NW ¼ of NE ¼																			
	State of Minnesota		3	SW ¼ of NE ¼																			
	W. L. C.	State of Minnesota	4	SE ¼ of NE ¼				½		No	No	321			321		107				107	75	
			5																				
	W. L. C.	State of Minnesota	6	NE ¼ of NW ¼				½		No	No	321			321		107				107	75	
	State of Minnesota		7	NW ¼ of NW ¼																			
	State of Minnesota		8	SW ¼ of NW ¼																			
	State of Minnesota		9	SE ¼ of NW ¼																			
			10																				
	State of Minnesota		11	NE ¼ of SW ¼																			
	State of Minnesota		12	NW ¼ of SW ¼																			
	State of Minnesota		13	SW ¼ of SW ¼																			
	State of Minnesota		14	SE ¼ of SW ¼																			
			15																				
	State of Minnesota		16	NE ¼ of SE ¼																			
	State of Minnesota		17	NW ¼ of SE ¼																			
	State of Minnesota		18	SW ¼ of SE ¼																			
	State of Minnesota		19	SE ¼ of SE ¼																			
			20																				
								120				963			963		321				321		

	Sold for Taxes	Validations by School Districts as Equalized by Department of Taxation: District No. / Rate / Mills	District No. / Rate / Mills	District No. / Rate / Mills	District No. / Rate / Mills	Rate and Tax Less Homestead Exemption (Mills)	State Tax on Non-Homestead (Mills)	Total General Tax	Special Taxes	Total Taxes	Paid	When Paid (Month, Day, Year)	Number of Receipt	March Settlement 1947	June Settlement 1947	Penalty	November Settlement 1947	Penalty	Collections to First Monday in January 1948	Penalty	Delinquent on First Monday in January 1948	Total Delinquent Tax and Penalty	Remarks
		Dollars	Dollars	Dollars	Dollars	$ cts.	$ cts.	$ cts.	$ cts.	$ cts.				$ cts.	$ cts.	$ cts.	$ cts.	$ cts.	$ cts.	$ cts.	$ cts.	$ cts.	
1	SOLD FOR TAXES			75		1300	50			1350	Forfeited											1350	Forfeited
2																							
3																							
4	SOLD FOR TAXES			75		1300	50			1350	Forfeited											1350	Forfeited
5																							
6	SOLD FOR TAXES			75		1300	50			1350	Forfeited											1350	Forfeited
7																							
8																							
9																							
10																							
11																							
12																							
13																							
14																							
15																							
16																							
17																							
18																							
19																							
20																							
				225		3900	150			4050													

Form 4 CD · Miller-Davis Company, Minneapolis

Assessment Roll and Tax List of Real Property in the Town of Thunder Lake, Cass County, Minnesota, for Taxes for the Year 1946.

In Whose Name Assessed	To Whom Transferred	Description of Property: Subdivision	Sec. or Lot	Town or Block	Range	Number of Acres of Land (Acres / 100ths)	No. School District	Indicate Homestead Tax or No	Indicate Agricultural Tax or No	True and Full Valuations: Land Exclusive of Structures and Improvements (Dollars)	Buildings and Other Structures (Dollars)	Machinery Permanently Attached to Real Estate (Dollars)	Total True and Full Value (Dollars)	Assessed Valuations: Rural: Homestead Up to $4,000 20% (Dollars)	Rural: Over $4,000 and Non-Homestead 33⅓% (Dollars)	All Other: Homestead Up to $4,000 25% (Dollars)	All Other: Over $4,000 and Non-Homestead 40% (Dollars)	All Other: Machinery Permanently Attached to Real Estate 33⅓% (Dollars)	Total Assessed Value (Dollars)	Total Assessed Value as Equalized by the Board of Review (Dollars)	Final Equalized Value (Dollars)
J. L. Stoltz / Melvin J. & Velma E. Smith		1 NE ¼ of NE ¼	26	140	26	4/0	1	No	Yes	277	195		474		158				158	130	
" "		2 NW ¼ of NE ¼				4/0		No	Yes	399			399		133				133	93	
Cass Realty Co.	State of Minnesota	3 SW ¼ of NE ¼				4/0		No	No	279			279		93				93	65	
State of Minnesota		4 SE ¼ of NE ¼																			
		5																			
State of Minnesota		6 NE ¼ of NW ¼																			
State of Minnesota		7 NW ¼ of NW ¼																			
State of Minnesota		8 SW ¼ of NW ¼																			
H. L. Cox	State of Minnesota	9 SE ¼ of NW ¼				4/0		No	No	279			279		93				93	65	
		10																			
State of Minnesota		11 NE ¼ of SW ¼																			
J. B. Draper		12 W½ of NW ¼ of SW ¼				2/0		Yes	No	100			100	20					20	14	
" "		13 SW ¼ of SW ¼				4/0		Yes	No	280			280	56					56	39	
State of Minnesota		14 SE ¼ of SW ¼																			
Luther & Daisy Sanders		15 N½ of NW ¼ of SW ¼				2/0		Yes	No	140	125		265	53					53	45	
State of Minnesota		16 NE ¼ of SE ¼																			
State of Minnesota		17 NW ¼ of SE ¼																			
State of Minnesota		18 SW ¼ of SE ¼																			
State of Minnesota		19 SE ¼ of SE ¼																			
		20																			
						34/0				1756	320		2076	129	477				606	451	

Sold for Taxes	Valuations by School Districts as Equalized by Department of Taxation: District No. ..... Rate ..... Mills (Dollars)	District No. ..... Rate ..... Mills (Dollars)	District No. 1 Rate 35 Mills (Dollars)	District No. ..... Rate ..... Mills (Dollars)	District No. ..... Rate ..... Mills (Dollars)	Rate and Tax Less Homestead Exemption ..... Mills ($ cts.)	State Tax on Non-Homestead 6.6 Mills ($ cts.)	Total General Tax ($ cts.)	Special Taxes ($ cts.)	Special Taxes ($ cts.)	Special Taxes ($ cts.)	Total Taxes ($ cts.)	Paid	When Paid (Month Day Year)	Number of Receipt	March Settlement 1947 ($ cts.)	June Settlement 1947 ($ cts.)	Penalty ($ cts.)	November Settlement 1947 ($ cts.)	Penalty ($ cts.)	Collections to First Monday in January 1948 ($ cts.)	Penalty ($ cts.)	Delinquent on First Monday in January 1948 ($ cts.)	Total Delinquent Tax and Penalty ($ cts.)	Remarks
1 SOLD FOR TAXES			130			2284	86					2340	1 PAID IN FULL	OCT 22 1947											
2 SOLD FOR TAXES			93			1612	62					1674	2 PAID IN FULL	OCT 22 1947	11770				401	140					
3 SOLD FOR TAXES			65			1126	42					1168	3 Forfeited											1168	Forfeited
4													4												
5													5												
6													6												
7													7												
8													8												
9 SOLD FOR TAXES			65			1126	42					1168	9 Forfeited											1168	Forfeited
10													10												
11													11												
12			H 14			242						242	12 PAID IN FULL	MAY 13 1947	5790		9185								
13			H 39			676						676	13 PAID IN FULL	MAY 13 1947											
14													14												
15			H 45			780						780	15										780	856	
16													16												
17													17												
18													18												
19													19												
20													20												
			H 98 / 353 / 451			7816	232					8048													

Form 4 CD

Assessment Roll and Tax List of Real Property in the Town of Thunder Lake, Cass County, Minnesota, for Taxes for the Year 1946.

	In Whose Name Assessed	To Whom Transferred	Description of Property: Subdivision	Sec. or Lot	Town or Block	Range	Number of Acres of Land (Acres / 100ths)	No. School District	Indicates Homestead for Tax No.	Indicates Non-Homestead for Tax No.	True and Full Valuations: Land Exclusive of Structures and Improvements	Buildings and Other Structures	Machinery Permanently Attached to Real Estate	Total True and Full Value	Assessed Valuations: Rural: Homestead Up to $4,000 20%	Rural: Over $4,000 and Non-Homestead 33⅓%	All Other: Homestead Up to $4,000 25%	All Other: Over $4,000 and Non-Homestead 40%	All Other: Machinery Permanently Attached to Real Estate 33⅓%	Total Assessed Value	Total Assessed Value as Equalized by the Board of Review	Final Equalized Value	Sold for Taxes	District No. / Rate Mills	District No. / Rate Mills	District No. / Rate Mills	District No. / Rate Mills	Rate and Tax Less Homestead Exemption Mills	State Tax on Non-Homestead 6.6 Mills	Total General Tax	Special Taxes	Total Taxes	Paid	When Paid	Number of Receipt	March Settlement 1947	June Settlement 1947	Penalty	November Settlement 1947	Penalty	Collections to First Monday in January 1948	Penalty	Delinquent on First Monday in January 1948	Penalty	Total Delinquent Tax and Penalty	Remarks
	State of Minnesota																																													
1			NE¼ of NE¼	27	140	26																																								
2	State of Minnesota		NW¼ of NE¼																																											
3	Carl E. Peterson		N 150' of E 445' of NE¼ of NE¼ of Lot 4 ~~SW¼ of NE¼~~ (about 9 acres)				9			yes	no	180			180		60				60	42																								
4	John + Ada Torvan		S 100' of N 528' of Lot 4 ~~SE¼ of NE¼~~				1.50			no	yes	30	60		90		30				30	24																								
5	~~Chas. H. + Joyce E. Hoag~~ ~~Forrest B. + Della Mae Sword~~		N 428' of Lot 4				6.50			yes	no	150	630		780	152	143				152	201																								
6	Walter A. Mears		~~NE¼ of NW¼~~ Lot 1				3.85			no	yes	264			264		88				88																									
7	C. H. + Hazel C. Thomas		Lot 2 less 500' x 820' + less ~~NW¼ of NW¼~~ 500' x 1320'				13.60			no	yes	204			204		68				68	63																								
8	Geo. C. + Nellie M. May		Lot 3 less 1.75 acres ~~SW¼ of NW¼~~				26.25			no	yes	525	249		774		258				258	206																								
9	Frank H. + Viola Rosal		1320' x 528' of E½ of NE¼ of Lot 4 ~~SE¼ of NW¼~~				21.60			yes	no	432	363		795	159					159	133																								
10	~~Chas. H. + Joyce E. Hoag~~ ~~Forrest B. + Della Mae Sword~~		1.75 acs. of Lot 3 ~~NE¼ of SW¼~~				1.75			yes	no	30			30	6					6	4																								
11	John + Ada Torvan		S 100' of N 528' of W½ of NE¼ ~~NW¼ of SW¼~~				3			no	yes	60			60		20				20	14																								
12	C. J. Carnevale		~~NW¼ of SW¼~~ Lot 6				13			no	yes	390	576		966		322				322	283																								
13	State of Minnesota (~~Cont. to~~ C. H. Thomas)		~~SW¼ of SW¼~~ " 7				4.75			no	yes	141			141		47				47	33																								
14	Darcy S. Coffey		~~SE¼ of SW¼~~ " 8				16.0			no	yes	56	325		381		127				127	216																								
15	~~Chas. H. + Joyce E. Hoag~~ ~~Forrest B. + Della Mae Sword~~		N 428' of SW¼ of NE¼				13			yes	no	130			130	26					26	18																								
16	Lillian Danielson	State of Minn.	~~NE¼ of SE¼~~ Lot 5				4.13			no	yes	87	90		177		58		Defaulted		58	50																								
17			~~NW¼ of SE¼~~ less 2 ac.																																											
18	J. B. Dieger		~~SW¼ of SE¼~~ Lot 9 less 15 acs.				29.80			yes	no	440	355		795	159					159	133																								
19	John + Ada Torvan		S 100' of N 528' of ~~SE¼ of NE¼~~ of NE¼				3			no	yes	60			60		20				20	14																								
20	~~Chas. H. + Joyce E. Hoag~~ ~~Forrest B. + Della Mae Sword~~		N 428' of SE¼ of NE¼				13			yes	no	130			130	26					26	18																								
			(continued on next page)				202.88					3518	2618		5466	528	942				1470	1335																								

Form 4 CD

Town of Thunder Lake,

	IN WHOSE NAME ASSESSED	TO WHOM TRANSFERRED	SUBDIVISION	Sec. or Lot	Town or Block	Range	Number of Acres of Land (Acres / 1000ths)	No. School Dist.	Home Homestead Tax or No	Agricultural Tax or No	LAND Exclusive of Structures and Improvements (Dollars)	BUILDINGS and Other Structures (Dollars)	MACHINERY Permanently Attached to Real Estate (Dollars)	TOTAL True and Full Value (Dollars)	RURAL Homestead Up to $4,000 20% (Dollars)	RURAL Over $4,000 and Non-Homestead 33⅓% (Dollars)	ALL OTHER Homestead Up to $4,000 25% (Dollars)	ALL OTHER Over $4,000 and Non-Homestead 40% (Dollars)	MACHINERY Permanently Attached to Real Estate 33⅓% (Dollars)	TOTAL ASSESSED VALUE (Dollars)	Total Assessed Value as Equalized by the Board of Review (Dollars)	FINAL EQUALIZED VALUE (Dollars)
1	Rose G. Sharp • Clarence J. Ralston		N.132' of S.740' of Lot 5 ~~NE¼ of NE¼~~	27	146	26	3.00 (Acres)		No	Yes	60			60		20				20	14	
2	" " " "		N.132' of S.740' of NE¼ of SE¼ ~~NW¼ of NE¼~~				4.00		No	Yes	39			39		13				13	9	
3	H. L. Mc Mullen		4 acs. of NE¼ + 6 acs. of Lot 5 + 2 acs. ~~SW¼ of NE¼~~ of Lot 4				10		No	Yes	200	76		276		92				92	72	
4	Percy • Katherine Bat.		about 10 acs. of N.½ of NW¼ of NE¼ of SE¼ ~~SE¼ of NE¼~~ of Lots 4 + 5				10		No	Yes	150			150		50				50	35	
5																						
6	Elmer Vollrath		5.5 acs. of NE¼ of SE¼ + of Lots 4 + 5 ~~SE¼ of NW¼~~				5.50		Yes	Yes	110	130		240	48					48	42	
7	State of Minnesota		10 acs. of NW¼ of SW¼ + of Lots 4 + 5 ~~NW¼ of NW¼~~																			
8	Agnor C. Knudson		2 acs. of NE¼ of NW¼ + of Lot 4 ~~SW¼ of NW¼~~				20		No	Yes	400	35		435		145				145	105	
9	Andrew • Lillian A. Danielson		N.250' of S.740' of Lot 5 + of ~~SE¼ of NW¼~~ NW¼ of SW¼				13.32		No	Yes	198			198		66				66	46	
10	Ernest B. Swanson		500' x 820' in SW corner of Lot 2				9.40		No	Yes	141			141		47				47	38	
11	L. O. Severson		2.5 acs. of N.132' of Lot 2 ~~NE¼ of SW¼~~				15		No	Yes	225			225		75				75	52	
12			NW¼ of SW¼																			
13	Willis Copeman		N.462' of S.528' of Lot 5 ~~SW¼ of SW¼~~				5.50		No	Yes	111	300		411		137				137	126	
14	" "		N.462' of E.528' of NE¼ of SE¼ ~~SE¼ of SW¼~~				14		No	Yes	138			138		46				46	32	
15	J. C. White		N.264' of S.608' of NE¼ of NE¼ of SE¼ + of Lot 5				4		No	Yes	78			78		26				26	18	
16			NE¼ of SE¼																			
17	Walter W. Mortenson		15 acs. of Lot 9 ~~NW¼ of SE¼~~				15		Yes	No (Over)	300	200 210 (Assessed)		710	142	70				142	152	
18			SW¼ of SE¼																			
19			SE¼ of SE¼																			
20																						
							128.72				2150	951		3101	190	717				907	736	

Cass County, Minnesota, for Taxes for the Year 1946.

	SOLD FOR TAXES	VALUATIONS BY SCHOOL DISTRICTS AS EQUALIZED BY DEPARTMENT OF TAXATION: District No. ..... Rate ..... Mills (Dollars)	District No. ..... Rate ..... Mills (Dollars)	District No. 769 Rate 35 Mills (Dollars)	District No. ..... Rate ..... Mills (Dollars)	District No. 164 Rate 35 Mills (Dollars)	Rate and Tax Less Homestead Exemption ..... Mills ($ cts.)	State Tax on Non-Homestead 6.6 Mills ($ cts.)	TOTAL GENERAL TAX ($ cts.)	SPECIAL TAXES ($ cts.)	SPECIAL TAXES ($ cts.)	TOTAL TAXES ($ cts.)		PAID	WHEN PAID Month Day Year	Number of Receipt	March Settlement 1947 ($ cts.)	June Settlement 1947 ($ cts.)	Penalty ($ cts.)	November Settlement 1947 ($ cts.)	Penalty ($ cts.)	Collections to First Monday in January 1948 ($ cts.)	Penalty ($ cts.)	Delinquent on First Monday in January 1948 ($ cts.)	Total Delinquent Tax and Penalty ($ cts.)	REMARKS
1				14			242	10				252	1	PAID IN FULL	JUL 7 1947	6146				414	18					
2				9			156	06				162	2	PAID IN FULL	JUL 7 1947											
3				72			1248	48				1296	3	PAID IN FULL	MAY 24 1947	6614		1296								
4				35			606	24				630	4	~~PAID IN FULL~~	MAR 12 1947	4095	630									
5													5													
6				42			728					728	6	PAID IN FULL	MAY 16 1947	6266		728								
7													7													
8				105			1820	70				1890	8	2nd Half Paid 1st Half Paid	NOV 8 1947 JUN 26 1947	12598 9388		945		945						
9				46			798	30				828	9	PAID IN FULL	JUN 26 1947	9387		828								
10				33			572	22				594	10	2nd Half Paid 1st Half Paid	DEC 12 1947 JUN 12 1947	12786 8849		297				2.97		Pd. Dec. 12 1947		Penalty due Dec
11				52			902	34				936	11	PAID IN FULL	APR 28 1947	4919		936								
12													12													
13				126			2184	84				2268	13	PAID IN FULL	JUL 7 1947											
14				32			554	22				576	14	PAID IN FULL	JUL 7 1947	6147				28.44	57					
15				18			312	12				324	15	PAID IN FULL	MAR 28 1947	3919		324								
16													16													
17					482 70		2862	46				2908	17											29.08	J 3199	
18													18													
19													19													
20													20													
		11 412 5412 584			5.0 @ 101.22 70 ma 2862 15			408				13392														

Form 4 CD

Assessment Roll and Tax List of Real Property in the Town of Thunder Lake, Cass County, Minnesota, for Taxes for the Year 1946.

1946 Tax List

Sec. 27-140-26



	IN WHOSE NAME ASSESSED		Rural Permanently Attached to Real Estate Dollars	All Other Permanently Attached to Real Estate Dollars	TOTAL Tract and Lot Value Dollars	Rural Homestead Up to $4,000 20% Dollars	Rural Over $4,000 and Non-Homestead 33⅓% Dollars	All Other Homestead Up to $4,000 25% Dollars	All Other Over $4,000 and Non-Homestead 40% Dollars	MACHINERY Permanently Attached to Real Estate 33⅓% Dollars	TOTAL ASSESSED VALUE Dollars	Total Assessed Value as Equalized by the Board of Review Dollars	FINAL EQUALIZED VALUE Dollars
	Ross G. Sharp + Clarence				60		20				20	14	
	" "				39		13				13	9	
	H. L. McMullen				276		92				92	72	
	Percy + Katherine Bat.				150		50				50	35	
	Elmer Vollrath				240	48					48	42	
	State of Minnesota												
	Agnor C. Knudson				435		145				145	105	
	Andrew + Lillian A. Rea				198		66				66	46	
	Ernest B. Swanson				141		47				47	33	
	A. O. Swenson				225		75				75	52	
12	N W ¼ of S W ¼												
13	~~S W ¼ of S W ¼~~ N.462' of E.225' of W.645												
	Willis Copeman	550	70	111	300		411				137	126	
14	~~S E ¼ of S W ¼~~ N.462' of E.225' of W.645 of S.264'	14	70	138			138				46	32	
	" "												
15	N.80' of S.608' of N.264' of E.225' of W.645	4	70	78			78				26	18	
	J. C. White												
16	N E ¼ of S E ¼												
17	~~N W ¼ of S E ¼~~ 15 acs. of the 9	15	70 (Rural)	300	300 210 (Rural)		710	142	70		142	152	
	Walter N. Mortenson												
18	S W ¼ of S E ¼												
19	S E ¼ of S E ¼												
20													
		1287		2150	951		3101	190	717		907	736	

VALUATIONS BY SCHOOL DISTRICTS AS EQUALIZED BY THE DEPARTMENT OF TAXATION 719

	SOLD FOR TAXES	District No. ..... Rate ..... Mills	District No. ..... Rate ..... Mills	District No. ..... Rate ..... Mills	District No. ..... Rate ..... Mills	District No. ..... Rate ..... Mills	Rate and Tax Less Homestead Exemption ..... Mills	State Tax on Non-Homestead 6.6 Mills	TOTAL GENERAL TAX	SPECIAL TAXES	TOTAL TAXES	PAID	WHEN PAID	Number of Receipt	March Settlement 1947	June Settlement 1947	Penalty	November Settlement 1947	Penalty	Collections to First Monday in January 1948	Penalty	Delinquent on First Monday in January 1948	Total Delinquent Tax and Penalty	REMARKS
		Dollars	Dollars	Dollars	Dollars	Dollars	$ cts.	$ cts.	$ cts.	$ cts.	$ cts.		Month Day Year		$ cts.	$ cts.	$ cts.	$ cts.	$ cts.	$ cts.	$ cts.	$ cts.	$ cts.	
1			14				242	10			252	PAID IN FULL	JUL -7 1947	6146				444	18					
2			9				156	06			162	PAID IN FULL	JUL -7 1947											
3			72				1248	48			1296	PAID IN FULL	MAY 24 1947	6614		1296								
4			35				606	24			630	PAID IN FULL	MAR 12 1947	4096	630									
5																								
6			47				728				728	PAID IN FULL	MAY 16 1947	6266		728								
7																								
8			105				1820	70			1890	2nd Half Paid / 1st Half Paid	NOV 8 1947 / JUN 26 1947	12578 / 9388		945		945						
9			46				798	30			828	PAID IN FULL	JUN 26 1947	9387		828								
10			33				572	22			594	2nd Half Paid / 1st Half Paid	DEC 12 1947 / JUN 12 1947	12876 / 8849		297				2.97		Pd DR #19487	Penalty Due DR
11			52				902	34			936	PAID IN FULL	APR 28 1947	7979		936								
12																								
13			126				2184	84			2268	PAID IN FULL	JUL -7 1947											
14			32				554	22			576	PAID IN FULL	JUL -7 1947	6147				284.4	5.7					
15			18				312	12			324	PAID IN FULL	MAR 28 1947	3474		324								
16																								
17				82 / 70			2862	46			2908											29.08	J 3199	
18																								
19																								
20																								
			47 / 542 / 584			5 / 70 / 15	10.22 / 2862	408			13392													

Assessment Roll and Tax List of Real Property in the Town of Thunder Lake, Cass County, Minnesota, for Taxes for the Year 1946.

Form 4 CD

	In Whose Name Assessed	To Whom Transferred	Description of Property: Subdivision	Sec. or Lot	Town or Block	Range	Number of Acres of Land (Acres, 100ths)	Sch.	Indicate Homestead Tax or No	Indicate Agricultural Tax or No	True and Full Valuations: Land Exclusive of Structures and Improvements (Dollars)	Buildings and Other Structures (Dollars)	Machinery Permanently Attached to Real Estate (Dollars)	Total True and Full Value (Dollars)	Assessed Valuations: Rural: Homestead Up to $1,000 20% (Dollars)	Rural: Over $1,000 and Non-Homestead 33⅓% (Dollars)	All Other: Homestead Up to $4,000 25% (Dollars)	All Other: Over $4,000 and Non-Homestead 40% (Dollars)	All Other: Machinery Permanently Attached to Real Estate 33⅓% (Dollars)	Total Assessed Value (Dollars)	Total Assessed Value as Equalized by the Board of Review (Dollars)	Final Equalized Value (Dollars)
1	C. V. Thomas		Lot 1 less N. 75' & less ~~NE¼ of NE¼~~ S. 500'	28	140	26	75	Lon	No	No	15	126		141		47				47	46	
2	" "		~~NW¼ of NE¼~~ Lot 2				48.40		No	No	369			369		123				123	86	
3	Arnold H. Maas		~~SW¼ of NE¼~~ " 3				50.40		Yes	No	490			490	98					98	69	
4	" "		~~SE¼ of NE¼~~ " 4				9.90		Yes	No	148	327		475	105					105	93	
5	Clifford H. & Hazelle C. Thomas		N. 75' of Lot 1				1		No	No	21			21		7				7	5	
6	State of Minnesota		NE¼ of NW¼																			
7	State of Minnesota		NW¼ of NW¼																			
8	State of Minnesota		SW¼ of NW¼																			
9	State of Minnesota		SE¼ of NW¼																			
10	Forrest B. Swanson		S. 500' of Lot 1				75		No	No	14	100		114		38				38	36	
11	State of Minnesota		NE¼ of SW¼																			
12	State of Minnesota		NW¼ of SW¼																			
13	State of Minnesota		SW¼ of SW¼																			
14	State of Minnesota		SE¼ of SW¼																			
15																						
16	Arnold H. Maas		~~NE¼ of SE¼~~ Lot 5				23.85		Yes	No	475			475	95					95	67	
17	~~State of Minnesota~~, Arnold H. Maas		NW¼ of SE¼				40		Yes	No	400			400	80					80	56	
18	State of Minnesota		SW¼ of SE¼																			
19	~~State of Minnesota~~ Lon. V. Irvine	Clifford H. Thomas	~~SE¼ of SE¼~~ " 6				39.85		No	No	303			303		101				101	71	
20																						
							214.40				2285	553		2838	378	316				694	594 / 770	

Cass County, Minnesota, for Taxes for the Year 1946.

	Sold for Taxes	Valuations by School Districts as Equalized by Department of Taxation: District No. / Rate ... Mills / Dollars	District No. / Rate ... Mills / Dollars	District No. / Rate ... Mills / Dollars	District No. / Rate ... Mills / Dollars	District No. / Rate ... Mills / Dollars	Rate and Tax Less Homestead Exemption ... Mills / $ cts.	State Tax on Non-Homestead 6.6 Mills / $ cts.	Total General Tax / $ cts.	Special Taxes / $ cts.	Special Taxes / $ cts.	Special Taxes / $ cts.	Total Taxes / $ cts.	Paid	When Paid: Month Day Year	Number of Receipt	March Settlement 1947 / $ cts.	June Settlement 1947 / $ cts.	Penalty / $ cts.	November Settlement 1947 / $ cts.	Penalty / $ cts.	Collections to First Monday in January 1948 / $ cts.	Penalty / $ cts.	Delinquent on First Monday in January 1948 / $ cts.	Total Delinquent Tax and Penalty / $ cts.	Remarks
1			46				798	30					828	1st Half Paid 2nd Half Paid	APR 28 1947 NOV 7 1947	4141 12556		414		414						
2			86				1490	56					1546	1st Half Paid 2nd Half Paid	APR 28 1947 NOV 7 1947	4141 12556		773		773						
3			69				1196						1196	1st Half Paid 2nd Half Paid	JUN 24 1947 NOV 8 1947	9174 12579		1404		1404						
4			93				1612						1612	1st Half Paid 2nd Half Paid	JUN 24 1947 NOV 8 1947	9174 12579										
5			5				86	04					90	1st Half Paid 2nd Half Paid	APR 28 1947 NOV 7 1947	4141 12556		45		45						
6																										
7																										
8																										
9																										
10			36				624	24					648	2nd Half Paid 1st Half Paid	DEC 12 1947 JUN 12 1947	12136 8849		324				324		PD DK 477137	Complete Rec 467
11																										
12																										
13																										
14																										
15																										
16			67				1162						1162	1st Half Paid 2nd Half Paid	JUN 24 1947 NOV 8 1947	9174 12579		581		581						
17			56				970						970											970	PD 1067	
18																										
19			71				1230	46					1276	PAID IN FULL	JUL 31 1947	14427				1276	26					
20																										
		# 305 244 549					9168	160					9328													

Form 4 C.D. MILLER-DAVIS COMPANY, MINNEAPOLIS

Assessment Roll and Tax List of Real Property in the Town of Thunder Lake, Cass County, Minnesota, for Taxes for the Year 1946.

	In Whose Name Assessed	To Whom Transferred	Description of Property: Subdivision	Sec. or Lot	Town or Block	Range	Number of Acres of Land (Acres / 100ths)	No. School District	Indicate Homestead Yes or No	Indicate Agricultural Yes or No	True and Full Valuations: Land Exclusive of Structures and Improvements (Dollars)	Buildings and Other Structures (Dollars)	Machinery Permanently Attached to Real Estate (Dollars)	Total True and Full Value (Dollars)	Assessed Valuations: Rural: Homestead Up to $4,000 20% (Dollars)	Rural: Over $4,000 and Non-Homestead 33⅓% (Dollars)	All Other: Homestead Up to $4,000 25% (Dollars)	All Other: Over $4,000 and Non-Homestead 40% (Dollars)	Machinery Permanently Attached to Real Estate 33⅓% (Dollars)	Total Assessed Value (Dollars)	Total Assessed Value as Equalized by the Board of Review (Dollars)	Final Equalized Value (Dollars)
1	State of Minnesota		NE ¼ of NE ¼	29	140	26		Ten														
2	State of Minnesota		NW ¼ of NE ¼																			
3	State of Minnesota		SW ¼ of NE ¼																			
4	State of Minnesota		SE ¼ of NE ¼																			
5																						
6	State of Minnesota		NE ¼ of NW ¼																			
7	Fred Barth		NW ¼ of NW ¼				40		No	No	279			279		93				93	65	
8	" "		SW ¼ of NW ¼				40		No	No	279			279		93				93	65	
9	State of Minnesota		SE ¼ of NW ¼																			
10																						
11	Cass Realty Co.	State of Minnesota	NE ¼ of SW ¼				40		No	No	279			279		93				93	65	
12	State of Minnesota		NW ¼ of SW ¼																			
13	Cass Realty Co.	State of Minnesota	SW ¼ of SW ¼				40		No	No	279			279		93				93	65	
14	" "	State of Minnesota	SE ¼ of SW ¼				40		No	No	279			279		93				93	65	
15																						
16	State of Minnesota		NE ¼ of SE ¼																			
17	State of Minnesota		NW ¼ of SE ¼																			
18	State of Minnesota		SW ¼ of SE ¼																			
19	State of Minnesota		SE ¼ of SE ¼																			
20																						
							200				1895			1895		465				465	325	

	Sold for Taxes	Vacations by School Districts as Equalized by Department of Taxation: District No. ..... Rate ..... Mills (Dollars)	District No. ..... Rate ..... Mills (Dollars)	District No. ..... Rate ..... Mills (Dollars)	District No. ..... Rate ..... Mills (Dollars)	Rate and Tax Less Homestead Exemption ..... Mills ($ cts.)	State Tax on Non-Homestead 6.6 Mills ($ cts.)	Total General Tax ($ cts.)	Special Taxes ($ cts.)	Special Taxes ($ cts.)	Total Taxes ($ cts.)		Paid	When Paid (Month Day Year)	Number of Receipt	March Settlement 1947 ($ cts.)	June Settlement 1947 ($ cts.)	Penalty ($ cts.)	November Settlement 1947 ($ cts.)	Penalty ($ cts.)	Collections to First Monday in January 1948 ($ cts.)	Penalty ($ cts.)	Delinquent on First Monday in January 1948 ($ cts.)	Total Delinquent Tax and Penalty ($ cts.)	Remarks
1												1													
2												2													
3												3													
4												4													
5												5													
6												6													
7		65				1126	42				1168	7	PAID IN FULL MAY 24 1947		6612		23 36								
8		65				1126	42				1168	8	PAID IN FULL MAY 24 1947												
9												9													
10												10													
11	SOLD FOR TAXES	65				1126	42				1168	11	Forfeited											1168	Forfeited
12												12													
13	SOLD FOR TAXES	65				1126	42				1168	13	Forfeited											1168	Forfeited
14	SOLD FOR TAXES	65				1126	42				1168	14	Forfeited											1168	Forfeited
15												15													
16												16													
17												17													
18												18													
19												19													
20												20													
		325				5630	210				5840														

Form 4 CD WILLEY DAYS COMPANY, MINNEAPOLIS

Assessment Roll and Tax List of Real Property in the Town of Thunder Lake, Cass County, Minnesota, for Taxes for the Year 1946.

	In Whose Name Assessed	To Whom Transferred		Description of Property: Subdivision	Sec. or Lot	Town or Block	Range	Number of Acres of Land (Acres / 100ths)	No. School District	Indicate Homestead Yes or No	Indicate Agricultural Yes or No	True and Full Valuations: Land Exclusive of Structures and Improvements (Dollars)	Buildings and Other Structures (Dollars)	Machinery Permanently Attached to Real Estate (Dollars)	Total True and Full Value (Dollars)	Assessed Valuations: Rural: Homestead Up to $4,000 20% (Dollars)	Rural: Over $4,000 and Non-Homestead 33⅓% (Dollars)	All Other: Homestead Up to $4,000 25% (Dollars)	All Other: Over $4,000 and Non-Homestead 40% (Dollars)	All Other: Machinery Permanently Attached to Real Estate 33⅓% (Dollars)	Total Assessed Value (Dollars)	Total Assessed Value as Equalized by the Board of Review (Dollars)	Final Equalized Value (Dollars)
	Fred Barth		1	NE¼ of NE¼	30/40	26		40		No	No	279			279		93				93	65	
	State of Minnesota		2	NW¼ of NE¼																			
	State of Minnesota		3	SW¼ of NE¼																			
	Fred Barth		4	SE¼ of NE¼				40		No	No	279			279		93				93	65	
			5																				
	State of Minnesota		6	NE¼ of NW¼																			
	State of Minnesota		7	~~NW¼ of NW¼~~ Lot 1																			
	State of Minnesota		8	~~SW¼ of NW¼~~ " 2																			
	State of Minnesota		9	SE¼ of NW¼																			
			10																				
	State of Minnesota		11	NE¼ of SW¼																			
	State of Minnesota		12	~~NW¼ of SW¼~~ " 3																			
	State of Minnesota		13	~~SW¼ of SW¼~~ " 4																			
	State of Minnesota		14	SE¼ of SW¼																			
			15																				
	State of Minnesota		16	NE¼ of SE¼																			
	State of Minnesota		17	NW¼ of SE¼																			
	State of Minnesota		18	SW¼ of SE¼																			
	State of Minnesota		19	SE¼ of SE¼																			
			20																				
												558			558		186				186	130	

	Sold for Taxes	Valuations by School Districts as Equalized by Department of Taxation: District No. ..... Rate ..... Mills (Dollars)	District No. ..... Rate ..... Mills (Dollars)	District No. 2005 Rate 73.35 Mills (Dollars)	District No. ..... Rate ..... Mills (Dollars)	District No. ..... Rate ..... Mills (Dollars)	Rate and Tax Less Homestead Exemption ..... Mills ($ cts.)	State Tax on Non-Homestead 6.6 Mills ($ cts.)	Total General Tax ($ cts.)	Special Taxes ($ cts.)	Special Taxes ($ cts.)	Total Taxes ($ cts.)	Paid	When Paid: Month Day Year	Number of Receipt	March Settlement 1947 ($ cts.)	June Settlement 1947 ($ cts.)	Penalty ($ cts.)	November Settlement 1947 ($ cts.)	Penalty ($ cts.)	Collections to First Monday in January 1948 ($ cts.)	Penalty ($ cts.)	Delinquent on First Monday in January 1948 ($ cts.)	Total Delinquent Tax and Penalty ($ cts.)	Remarks
1				65			11.26	.42				11.68	PAID IN FULL	MAY 24 1947	6612		11.68								
2																									
3																									
4				65			11.26	.42				11.68	PAID IN FULL	MAY 24 1947	6612		11.68								
5																									
6																									
7																									
8																									
9																									
10																									
11																									
12																									
13																									
14																									
15																									
16																									
17																									
18																									
19																									
20																									
				130			22.52	.84				23.36													

Assessment Roll and Tax List of Real Property in the Town of Thunder Lake, Cass County, Minnesota, for Taxes for the Year 1946.

Form 4 CD

	In Whose Name Assessed	To Whom Transferred	Description of Property: Subdivision	Sec. or Lot	Town or Block	Range	Number of Acres of Land: Acres	Number of Acres of Land: Tenths	No. School District	Indicate Homestead Tax or No	Indicate Agricultural Tax or No	True and Full Valuations: Land Exclusive of Structures and Improvements (Dollars)	Buildings and Other Structures (Dollars)	Machinery Permanently Attached to Real Estate (Dollars)	Total True and Full Value (Dollars)	Assessed Valuations: Rural: Homestead Up to $4,000 20% (Dollars)	Rural: Over $4,000 and Non-Homestead 33⅓% (Dollars)	All Other: Homestead Up to $4,000 25% (Dollars)	All Other: Over $4,000 and Non-Homestead 40% (Dollars)	Machinery Permanently Attached to Real Estate 33⅓% (Dollars)	Total Assessed Value (Dollars)	Total Assessed Value Equalized by the Board of Review (Dollars)	Final Equalized Value (Dollars)
1	State of Minnesota		NE¼ of NE¼	31	140	26			Non														
2	State of Minnesota		NW¼ of NE¼																				
3	State of Minnesota		SW¼ of NE¼																				
4	State of Minnesota		SE¼ of NE¼																				
5																							
6	State of Minnesota		NE¼ of NW¼																				
7	State of Minnesota		~~NW¼ of NW¼~~ Lot 1																				
8	State of Minnesota		~~SW¼ of NW¼~~ " 2																				
9	State of Minnesota		SE¼ of NW¼																				
10																							
11	State of Minnesota		NE¼ of SW¼																				
12	State of Minnesota		~~NW¼ of SW¼~~ " 3																				
13	Thomas S. McGuire		~~SW¼ of SW¼~~ " 4				23.33			No	Yes	351	30		381		127			127		92	
14	State of Minnesota		~~SE¼ of SW¼~~ " 5																				
15																							
16	State of Minnesota		NE¼ of SE¼																				
17	State of Minnesota		NW¼ of SE¼																				
18	State of Minnesota		SW¼ of SE¼																				
19	State of Minnesota		SE¼ of SE¼																				
20																							
							23.33					351	30		381		127			127		92	

	Sold for Taxes	Valuations by School Districts as Equalized by Department of Taxation: District No. ..... Rate ..... Mills	District No. ..... Rate ..... Mills	District No. 2 Rate 17.35 Mills	District No. ..... Rate ..... Mills	District No. ..... Rate ..... Mills	Rate and Tax Less Homestead Exemption ..... Mills	State Tax on Non-Homestead 66 Mills	Total General Tax	Special Taxes	Total Taxes	Paid	When Paid	Number of Receipt	March Settlement 1947	June Settlement 1947	Penalty	November Settlement 1947	Penalty	Collections to First Monday in January 1948	Penalty	Delinquent on First Monday in January 1948	Total Delinquent Tax and Penalty	Remarks
		Dollars	Dollars	Dollars	Dollars	Dollars	$ cts.	$ cts.	$ cts.	$ cts.	$ cts.		Month Day Year		$ cts.	$ cts.	$ cts.	$ cts.	$ cts.	$ cts.	$ cts.	$ cts.	$ cts.	
1												1												
2												2												
3												3												
4												4												
5												5												
6												6												
7												7												
8												8												
9												9												
10												10												
11												11												
12												12												
13	SOLD FOR TAXES		97		1594	60					1654	13										1654		
14												14												
15												15												
16												16												
17												17												
18												18												
19												19												
20												20												
			97		1594	60					1654													

Form 4 CD

Assessment Roll and Tax List of Real Property in the Town of Thunder Lake, Cass County, Minnesota, for Taxes for the Year 1946.

	In Whose Name Assessed	To Whom Transferred	Description of Property: Subdivision	Sec. or Lot	Town or Block	Range	Number of Acres of Land (Acres / 100ths)	No. School District	Indicate Homestead Tax or No	Indicate Non-Homestead Tax or No	True and Full Valuations: Land Exclusive of Structures and Improvements (Dollars)	Buildings and Other Structures (Dollars)	Machinery Permanently Attached to Real Estate (Dollars)	Total True and Full Value (Dollars)	Assessed Valuations: Rural: Homestead Up to $4,000 20% (Dollars)	Rural: Over $4,000 and Non-Homestead 33⅓% (Dollars)	All Other: Homestead Up to $4,000 25% (Dollars)	All Other: Over $4,000 and Non-Homestead 40% (Dollars)	All Other: Machinery Permanently Attached to Real Estate 33⅓% (Dollars)	Total Assessed Value (Dollars)	Total Assessed Value as Equalized by Department of Tax Review (Dollars)	Final Equalized Value (Dollars)
1	E. B. Sullivan		NE ¼ of NE ¼	32	140	26	40	Unorg	No	Yes	279			279		93				93	65	
2	Bert & D. R. Salin & Tom Hall		NW ¼ of NE ¼				40	"	"		279			279		93				93	65	
3	E. B. Sullivan		SW ¼ of NE ¼				40	"	"		279			279		93				93	65	
4	Bert & D. R. Salin & Tom Hall		SE ¼ of NE ¼				40	"	"		279			279		93				93	65	
5																						
6	~~E. Wm. Locke~~ E. B. Sullivan		NE ¼ of NW ¼				40	"	"		279			279		93				93	65	
7	E. B. Sullivan		NW ¼ of NW ¼				40	"	"		279			279		93				93	65	
8	~~E. Wm. Locke~~ E. B. Sullivan		SW ¼ of NW ¼				40	"	"		279			279		93				93	65	
9	" " "		SE ¼ of NW ¼				40	"	"		279			279		93				93	65	
10																						
11	State of Minnesota		NE ¼ of SW ¼																			
12	State of Minnesota		NW ¼ of SW ¼																			
13	State of Minnesota		SW ¼ of SW ¼																			
14	Bert & Mabel M. Salin		~~S E ¼ of S W ¼~~ Lot 1				31.62		No	Yes	258			258		86				86	60	
15	Hilbert R. Salin & ~~Tom Hall~~ Everly G. Hall		W. 300' & E. 720' of Lot 3				9		No	Yes	90	Auditor's Assessed 5/14/47		90		30						
16	Bert & D. R. Salin & Tom Hall		NE ¼ of SE ¼				40		No	No	279			279		93				93	65	
17	Bert & Myrtle M. Salin		NW ¼ of SE ¼				40		No	No	279			279		93				93	65	
18	" " "		~~S W ¼ of S E ¼~~ Lot 2				39.47		No	No	381			381		127				127	89	
19	Don Kreklau		Lot 3 less W. 300' & E. 720' & less W. 150' of Lot 3				28.85		No	No	289	50		339		113				113	84	
20	Vendela & Opal G. Nelson		~~150' No. & West of Meander~~ Corner of Lot 3				4.50		No	No	66			66		22				22	15	
	Edw. P. ~~Anderson~~ & Carrie B. Anderson		~~150' No. & West of Meander~~ Corner of Lot 3				4.50		No	No	66			66		22				22	15	
							511.94				3850	50		3900		1300				1300	913	

	Sold for Taxes	Valuations by School Districts as Equalized by Department of Taxation: District No. ..... Rate ..... Mills	District No. ..... Rate ..... Mills	District No. 695 Rate 9.35 17 Mills	District No. ..... Rate ..... Mills	District No. ..... Rate ..... Mills	Rate and Tax Less Homestead Exemption ..... Mills	State Tax on Non-Homestead 6.6 Mills	Total General Tax	Special Taxes	Total Taxes	Paid	When Paid (Month Day Year)	Number of Receipt	March Settlement 1947	June Settlement 1947	Penalty	November Settlement 1947	Penalty	Collections to First Monday in January 1948	Penalty	Delinquent on First Monday in January 1948	Total Delinquent Tax and Penalty	Remarks
1				65			1126	42			1168	PAID IN FULL	JAN 10 1947	59	1168									
2				65			1126	42			1168	PAID IN FULL	JUN 11 1947	8238		1168								
3				65			1126	42			1168	PAID IN FULL	JAN 10 1947	59	1168									
4				65			1126	42			1168	PAID IN FULL	JUN 11 1947	8238		1168								
5																								
6				65			1126	42			1168	PAID IN FULL	JAN 10 1947	59	1168									
7				65			1126	42			1168	PAID IN FULL	JAN 10 1947	59	1168									
8				65			1126	42			1168	PAID IN FULL	JAN 10 1947	59	2336									
9				65			1126	42			1168	PAID IN FULL	JAN 10 1947											
10																								
11																								
12																								
13																								
14				60			1040	40			1080	PAID IN FULL	JUN 11 1947	8238		1080								
15				30			520	20	Aud. Assess 5/14/47		550	PAID IN FULL	MAY 24 1947	6615		550								550 added
16				65			1126	42			1168	PAID IN FULL	JUN 11 1947											
17				65			1126	42			1168	PAID IN FULL	JUN 11 1947	8238		3936								
18				89			1542	58			1600	PAID IN FULL	JUN 11 1947											
19				84			1456	56			1512											1512	1663	
20				15			260	10			270	PAID IN FULL	MAR 13 1947	4102	270									
				15			260	10			270	PAID IN FULL	APR - 1 1947	3995		270								
				913			15818	594			16412													

Form 4 CD

Assessment Roll and Tax List of Real Property in the Town of Thunder Lake, Cass County, Minnesota, for Taxes for the Year 1946.

	In Whose Name Assessed	To Whom Transferred	Description of Property: Subdivision	Sec. or Lot	Town or Block	Range	Number of Acres of Land (Acres / 100ths)	No. School District	Indicate Homestead Yes or No	Indicate Agricultural Yes or No	True and Full Valuations: Land Exclusive of Structures and Improvements (Dollars)	Buildings and Other Structures (Dollars)	Machinery Permanently Attached to Real Estate (Dollars)	Total True and Full Value (Dollars)	Assessed Valuations: Rural: Homestead Up to $4,000 20% (Dollars)	Rural: Over $4,000 and Non-Homestead 33⅓% (Dollars)	All Other: Homestead Up to $4,000 25% (Dollars)	All Other: Over $4,000 and Non-Homestead 40% (Dollars)	All Other: Machinery Permanently Attached to Real Estate 33⅓% (Dollars)	Total Assessed Value (Dollars)	Total Assessed Value as Equalized by the Board of Review (Dollars)	Final Equalized Value (Dollars)
1	State of Minnesota		NE ¼ of NE ¼	33	140	26		6m														
2	State of Minnesota		NW ¼ of NE ¼																			
3	State of Minnesota		SW ¼ of NE ¼																			
4	State of Minnesota		SE ¼ of NE ¼																			
5																						
6	State of Minnesota		NE ¼ of NW ¼																			
7	State of Minnesota		NW ¼ of NW ¼																			
8	Cass Realty Co.	State of Minnesota	SW ¼ of NW ¼				40		no		321			321		107				107		
9		State of Minnesota	SE ¼ of NW ¼				40		no		321			321		107				107		
10																						
11	State of Minnesota		NE ¼ of SW ¼																			
12	Cass Realty Co.	State of Minnesota	NW ¼ of SW ¼				40		no		321			321		107				107		
13	State of Minnesota		SW ¼ of SW ¼																			
14	State of Minnesota		SE ¼ of SW ¼																			
15																						
16	State of Minnesota		NE ¼ of SE ¼																			
17	State of Minnesota		NW ¼ of SE ¼																			
18	State of Minnesota		SW ¼ of SE ¼																			
19	State of Minnesota		SE ¼ of SE ¼																			
20																						
							160				963			963		321				321		

	Sold for Taxes	Valuations by School Districts as Equalized by Department of Taxation: District No. ..... Rate ..... Mills (Dollars)	District No. ..... Rate ..... Mills (Dollars)	District No. 1 Rate 85 Mills (Dollars)	District No. ..... Rate ..... Mills (Dollars)	District No. ..... Rate ..... Mills (Dollars)	Rate and Tax Less Homestead Exemption ..... Mills ($ cts.)	State Tax on Non-Homestead 46 Mills ($ cts.)	Total General Tax ($ cts.)	Special Taxes ($ cts.)	Special Taxes ($ cts.)	Special Taxes ($ cts.)	Total Taxes ($ cts.)	Paid	When Paid: Month Day Year	Number of Receipt	March Settlement 1947 ($ cts.)	June Settlement 1947 ($ cts.)	Penalty ($ cts.)	November Settlement 1947 ($ cts.)	Penalty ($ cts.)	Collections to First Monday in January 1948 ($ cts.)	Penalty ($ cts.)	Delinquent on First Monday in January 1948 ($ cts.)	Total Delinquent Tax and Penalty ($ cts.)	Remarks
1																										
2																										
3																										
4																										
5																										
6																										
7																										
8	SOLD FOR TAXES	75		1300	50				1350					Forfeited											1350	Forfeited
9	SOLD FOR TAXES	75		1300	50				1350					Forfeited											1350	Forfeited
10																										
11																										
12	SOLD FOR TAXES	75		1300	50				1350					Forfeited											1350	Forfeited
13																										
14																										
15																										
16																										
17																										
18																										
19																										
20																										
		225		3900	150				4050																	

Form 4 CD BURR-BATES COMPANY, MINNEAPOLIS

Assessment Roll and Tax List of Real Property in the Town of Thorpe Lake, Cass County, Minnesota, for Taxes for the Year 1946.

	In Whose Name Assessed	To Whom Transferred	Description of Property: Subdivision	Sec. or Lot	Town or Block	Range	Number of Acres of Land (Acres / 100ths)	No. School District	Individual Homestead Tax or No	Individual Veteran Tax or No	Individual Agricultural Tax or No	True and Full Valuations: Land Exclusive of Structures and Improvements (Dollars)	Buildings and Other Structures (Dollars)	Machinery Permanently Attached to Real Estate (Dollars)	Total True and Full Value (Dollars)	Assessed Valuations: Rural: Homestead Up to $4,000 20% (Dollars)	Rural: Over $4,000 and Non-Homestead 33⅓% (Dollars)	All Other: Homestead Up to $4,000 25% (Dollars)	All Other: Over $4,000 and Non-Homestead 40% (Dollars)	All Other: Machinery Permanently Attached to Real Estate 33⅓% (Dollars)	Total Assessed Value (Dollars)	Total Assessed Value as Equalized by the Board of Review (Dollars)	Final Equalized Value (Dollars)
1	Daisy S. Coffey		NE¼ of NE¼ Lot 1	34	146	26	40.10		No	No		603			603		201				201	141	
2	" "		NW¼ of NE¼ " 2				24.50		No	No		369	60		429		143				143	106	
3			SW¼ of NE¼				40		No	No		399			399		133				133	93	
4	J. B. Draper		S½ of SE¼ of NE¼				20		No	No		201			201		67				67	47	
5	Alex B. Ruffe		Lot 4				33.25		No	No		499	70		569		189				189	139	
6	S. T. & Florence Shippard		Lot 3 and N 30 of NE¼NW¼ less 2 acres				27.07		No	No		324	150		474		158				158	125	
7	State of Minnesota		NW¼ of NW¼																				
8	State of Minnesota		SW¼ of NW¼																				
9	State of Minnesota		SE¼ of NW¼																				
10	Daisy S. Coffey		N 30 of Lot 3				3.18		No	No		48			48		16				16	11	
11	State of Minnesota		NE¼ of SW¼																				
12	State of Minnesota		NW¼ of SW¼																				
13	State of Minnesota		SW¼ of SW¼																				
14	State of Minnesota		SE¼ of SW¼																				
15	Ambrose Bottineau		N½ of S¾ of NE¼				20		No	Yes		200	49		249		83				83	23	
16	Franklin M. Diedrich		NE¼ of SE¼				40		Yes	Yes		400	250		650	130					130	106	
17	"		NW¼ of SE¼				40		Yes	Yes		400			400	80					80	56	
18	Kenneth Todd		SW¼ of SE¼				40		Yes	Yes		400			400	80					80	56	
19	Lillie Todd		SE¼ of SE¼				40		Yes	Yes		400	250		650	130					130	106	
20	Emmett W. Hansen		Non-Lake Lakes NW Corr. Lot 3																				
							368.10					4241	829		5070	420	990				1410	1049	

	Sold for Taxes	Valuations of School Districts as Equalized by Department of Taxation: District No. / Rate Mills	District No. / Rate Mills	District No. / Rate Mills	District No. / Rate Mills	Rate and Tax Less Homestead Exemption (Dollars / Cents)	State Tax on Non-Homestead 6.6 Mills	Total General Tax	Special Taxes	Total Taxes	Paid	When Paid (Month Day Year)	Number of Receipt	March Settlement 1947	June Settlement 1947	Penalty	November Settlement 1947	Penalty	Collections to First Monday in January 1948	Penalty	Delinquent on First Monday in January 1948	Penalty	Total Delinquent Tax and Penalty	Remarks
1			141			2444	94			2538	PAID IN FULL	FEB 19 1947	2255	2538										
2			106			1838	70			1908	PAID IN FULL	FEB 19 1947	2255	1908										
3			93			1612	62			1674	PAID IN FULL	FEB 19 1947	2255	1674										
4			47			814	32			846	PAID IN FULL	MAY 13 1947	5740		846									
5			139	Low Land 47 BK		2410	92			2502	PAID IN FULL	FEB 21 1947	2608	2502										
6			125			2166	82			2248	1st Half Paid	JUN 17 1947	6447		1124									
7											2nd Half Paid	AUG 15 1947	7662				1124							
8																								
9																								
10			11			190	08			198	PAID IN FULL	FEB 19 1947	2255	198										
11																								
12																								
13																								
14																								
15			45 63			780 1092	30 44	Abatement 3345		869 1136	1st Half Paid	APR 18 1947	4359		569		242							3.26 Abated
16		H 106				1838				1838	2nd Half Paid	OCT 21 1947	13645											
17		H 56				970				970	PAID IN FULL	JUN 4 1947	7485		2808									
18		H 56				970				970	PAID IN FULL	JUN 4 1947												
19		H 106				1838				1838	PAID IN FULL	JUL 1 1947	10286				970	15						
20											Part Paid	JUN 12 1947	8852		1000						838		Pd due	838.38
		H 324 705 1047				18182	484			18666														

Assessment Roll and Tax List of Real Property in the Town of Thunder Lake, Cass County, Minnesota, for Taxes for the Year 1946.

Form 4 CD — WILLIAM BANN COMPANY, MINNEAPOLIS

	IN WHOSE NAME ASSESSED	TO WHOM TRANSFERRED	DESCRIPTION OF PROPERTY: SUBDIVISION	Sec. or Lot	Town or Block	Range	Number of Acres of Land: Acres	Number of Acres of Land: 1000ths	No. School District	Indicate Homestead Tax by Yes or No	Indicate Agricultural Tax by Yes or No	TRUE AND FULL VALUATIONS: LAND Exclusive of Structures and Improvements (Dollars)	BUILDINGS and Other Structures (Dollars)	MACHINERY Permanently Attached to Real Estate (Dollars)	TOTAL True and Full Value (Dollars)	ASSESSED VALUATIONS: RURAL: Homestead Up to $4,000 20% (Dollars)	RURAL: Over $4,000 and Non-Homestead 33⅓% (Dollars)	ALL OTHER: Homestead Up to $4,000 25% (Dollars)	ALL OTHER: Over $4,000 and Non-Homestead 40% (Dollars)	ALL OTHER: MACHINERY Permanently Attached to Real Estate 33⅓% (Dollars)	TOTAL ASSESSED VALUE (Dollars)	Total Assessed Value as Equalized by the Board of Review (Dollars)	FINAL EQUALIZED VALUE (Dollars)
1	State of Minnesota		NE ¼ of NE ¼	35	140	26			Non														
2	State of Minnesota		NW ¼ of NE ¼																				
3	State of Minnesota		SW ¼ of NE ¼																				
4	State of Minnesota		SE ¼ of NE ¼																				
5																							
6	J. B. Draper		NE ¼ of NW ¼				40			yes	yes	280			280	56					56	39	
7	" "		NW ¼ of NW ¼				40			yes	yes	280			280	56					56	39	
8	James J. Flynn		SW ¼ of NW ¼				40			no	yes	279			279		93				93	65	
9	" "		SE ¼ of NW ¼				40			no	yes	279			279		93				93	65	
10																							
11	J. H. + Tova Riddle		NE ¼ of SW ¼				40			no	yes	279			279		93				93	65	
12	" "		NW ¼ of SW ¼				40			no	yes	279			279		93				93	65	
13	" "		SW ¼ of SW ¼				40			no	yes	279			279		93				93	65	
14	" "		SE ¼ of SW ¼				40			no	yes	279			279		93				93	65	
15																							
16	State of Minnesota		NE ¼ of SE ¼																				
17	State of Minnesota		NW ¼ of SE ¼																				
18	State of Minnesota		SW ¼ of SE ¼																				
19	State of Minnesota		SE ¼ of SE ¼																				
20																							
							320					2234			2234	112	558				670	461	

VALUATIONS BY SCHOOL DISTRICTS AS EQUALIZED BY DEPARTMENT OF TAXATION: Page Nolder

District No. ..... Rate ..... Mills	District No. ..... Rate ..... Mills	District No. 1 Rate 115.25 Mills	District No. ..... Rate ..... Mills	District No. ..... Rate ..... Mills
Dollars	Dollars	Dollars	Dollars	Dollars

	Rate and Tax Less Homestead Exemption ..... Mills ($ cts.)	State Tax on Non-Homestead 6.6 Mills ($ cts.)	TOTAL GENERAL TAX ($ cts.)	SPECIAL TAXES ($ cts.)	SPECIAL TAXES ($ cts.)	TOTAL TAXES ($ cts.)	PAID	WHEN PAID (Month Day Year)	Number of Receipt	March Settlement 1947	June Settlement 1947	Penalty	November Settlement 1947	Penalty	Collections to First Monday in January 1948	Penalty	Delinquent on First Monday in January 1948	Total Delinquent Tax and Penalty	REMARKS
1																			
2																			
3																			
4																			
5																			
6	H 39	6.76				676	PAID IN FULL	MAY 13 1947	7790		13 50								
7	H 39	6.76				676	PAID IN FULL	MAY 13 1947											
8	65	11.26	42			1168	PAID IN FULL	APR 28 1947	4750		23 36								
9	65	11.26	42			1168	PAID IN FULL	APR 28 1947											
10																			
11	65	11.26	42			1168	1st Half Paid / 2nd Half Paid	JUN 2 1947 / OCT 27 1947											
12	65	11.26	42			1168	1st Half Paid / 2nd Half Paid	JUN 2 1947 / OCT 27 1947	7389		23 36								
13	65	11.26	42			1168	1st Half Paid / 2nd Half Paid	JUN 2 1947 / OCT 27 1947	7630				23 36						
14	65	11.26	42			1168	1st Half Paid / 2nd Half Paid	JUN 2 1947 / OCT 27 1947											
15																			
16																			
17																			
18																			
19																			
20																			
	H 78 / 390 / 465	81.08	252			8360													

Form 4 CD

Assessment Roll and Tax List of Real Property in the Town of Thunder Lake,

	IN WHOSE NAME ASSESSED	TO WHOM TRANSFERRED		DESCRIPTION OF PROPERTY: SUBDIVISION	Sec. or Lot	Town or Block	Range	Number of Acres of Land: Acres	100ths	No. School District	Indicate Homestead Tax by Yes	Indicate Equalized Tax by Yes	TRUE AND FULL VALUATIONS: LAND Exclusive of Structures and Improvements	BUILDINGS and Other Structures	MACHINERY Permanently Attached to Real Estate	TOTAL True and Full Value	ASSESSED VALUATIONS: RURAL: Homestead Up to $4,000 20%	RURAL: Over $4,000 and Non-Homestead 33⅓%	ALL OTHER: Homestead Up to $4,000 25%	ALL OTHER: Over $4,000 and Non-Homestead 40%	MACHINERY Permanently Attached to Real Estate 33⅓%	TOTAL ASSESSED VALUE	Total Assessed Value as Equalized by the Board of Review	TOTAL EQUALIZED VALUE
								Acres	100ths				Dollars	Dollars	Dollars	Dollars	Dollars	Dollars	Dollars	Dollars	Dollars	Dollars	Dollars	Dollars
	State of Minnesota		1	N E ¼ of N E ¼		36	140.26		Uns															
	State of Minnesota		2	N W ¼ of N E ¼																				
	State of Minnesota		3	S W ¼ of N E ¼																				
	State of Minnesota		4	S E ¼ of N E ¼																				
			5																					
	State of Minnesota		6	N E ¼ of N W ¼																				
	State of Minnesota		7	N W ¼ of N W ¼																				
	State of Minnesota		8	S W ¼ of N W ¼																				
	State of Minnesota		9	S E ¼ of N W ¼																				
			10																					
	State of Minnesota		11	N E ¼ of S W ¼																				
	State of Minnesota		12	N W ¼ of S W ¼																				
	State of Minnesota		13	S W ¼ of S W ¼																				
	State of Minnesota		14	S E ¼ of S W ¼																				
			15																					
	State of Minnesota		16	N E ¼ of S E ¼																				
	State of Minnesota		17	N W ¼ of S E ¼																				
	State of Minnesota		18	S W ¼ of S E ¼																				
	State of Minnesota		19	S E ¼ of S E ¼																				
			20																					

Grand Total 9,735.26

Cass County, Minnesota, for Taxes for the Year 1946.

	SOLD FOR TAXES	VALUATIONS BY SCHOOL DISTRICTS AS EQUALIZED BY DEPARTMENT OF TAXATION: District No. ..... Rate	District No. ..... Rate ..... Mills	District No. ..... Rate ..... Mills	District No. ..... Rate ..... Mills	District No. ..... Rate ..... Mills	Rate and Tax Less Homestead Exemption .....Mills	State Tax on Non-Homestead .....Mills	TOTAL GENERAL TAX	SPECIAL TAXES				TOTAL TAXES		PAID	WHEN PAID			Number of Receipt	March Settlement 1947	June Settlement 1947	Penalty	November Settlement 1947	Penalty	Collections to First Monday in January 1948	Penalty	Delinquent on First Monday in January 1948	Total Delinquent Tax and Penalty	REMARKS
		Dollars	Dollars	Dollars	Dollars	Dollars	$ cts.	$ cts.	$ cts.	$ cts.	$ cts.	$ cts.	$ cts.	$ cts.			Month	Day	Year		$ cts.	$ cts.	$ cts.	$ cts.	$ cts.	$ cts.	$ cts.	$ cts.	$ cts.	
1																1														
2																2														
3																3														
4																4														
5																5														
6																6														
7																7														
8																8														
9																9														
10																10														
11																11														
12																12														
13																13														
14																14														
15																15														
16																16														
17																17														
18																18														
19																19														
20																20														

Form 4 C

Assessment Roll and Tax List of Real Property in the Town of Thunder Lake, Cass County, Minnesota, for Taxes for the Year 1946.

	In Whose Name Assessed	To Whom Transferred	Description of Property: Subdivision	Sec. or Lot	Town or Block	Range	Number of Acres of Land: Acres	100ths	No. School District	Indicate Homestead Yes or No	Indicate Agricultural Yes or No	True and Full Valuations: Land Exclusive of Structures and Improvements (Dollars)	Buildings and Other Structures (Dollars)	Machinery Permanently Attached to Real Estate (Dollars)	Total True and Full Value (Dollars)	Assessed Valuations: Rural: Homestead Up to $4,000 20% (Dollars)	Rural: Over $4,000 and Non-Homestead 33⅓% (Dollars)	All Other: Homestead Up to $4,000 25% (Dollars)	All Other: Over $4,000 and Non-Homestead 40% (Dollars)	All Other: Machinery Permanently Attached to Real Estate 33⅓% (Dollars)	Total Assessed Value (Dollars)	Total Assessed Value as Equalized by the Board of Review (Dollars)	Final Equalized Value (Dollars)
			Cooley Trail Duck Pass																				
1	Edward J. Kuffel			1					Non	No	No	30	75		105		35				35	35	
2	Jack Hayward			2					yes	No		~~30~~ 33	100		~~130~~ 133	26					26	26	
3	" "			3					yes	No		30	~~74~~ 75		~~104~~ 105	21					21	21	
4	Grace Damone			4					No	No		30	75		105		35				35	35	
5	" "			5					No	No		30			30		10				10	10	
6	Guy L. Pugh			6					No	No		30			30		10				10	10	
7	" "			7					No	No		30			30		10				10	10	
8	" "			8					No	No		30	60		90		30				30	30	
9	Hugh Klein, Halford Johnson, Fred Markwardt			9					No	No		30	60		90		30				30	30	
10	C. L. Anderson + Albert Borg			10																			
11				11																			
12				12																			
13				13																			
14				14																			
15				15																			
16				16																			
17				17																			
18				18																			
19				19																			
20				20																			
												270	445		715	47	160				207	207	

	Sold for Taxes	Valuations by School Districts as Equalized by Department of Taxation: District No. ..... Rate ..... Mills	District No. ..... Rate ..... Mills	District No. ..... Rate ..... Mills	District No. ..... Rate ..... Mills	District No. 1 Rate 38.35 Mills	Rate and Tax Less Homestead Exemption ..... Mills	State Tax on Non-Homestead ..... Mills	Total General Tax	Special Taxes	Total Taxes	Paid	When Paid: Month Day Year	Number of Receipt	March Settlement 1947	June Settlement 1947	Penalty	November Settlement 1947	Penalty	Collections to First Monday in January 1948	Penalty	Delinquent on First Monday in January 1948	Total Delinquent Tax and Penalty	Remarks
		Dollars	Dollars	Dollars	Dollars	Dollars	$ cts.	$ cts.	$ cts.	$ cts.	$ cts.		Month Day Year		$ cts.	$ cts.	$ cts.	$ cts.	$ cts.	$ cts.	$ cts.	$ cts.	$ cts.	
1						35	660	24			684	PAID IN FULL	MAY 10 1947	5715		684								
2						26	490				490											490	539	
3						21	396				396											396	436	
4						35	660	24			684	PAID IN FULL	APR 28 1947	4735		228								
5						10	188	06			194	PAID IN FULL	APR 28 1947											
6						10	188	06			194	PAID IN FULL	JUN 9 1947											
7						10	188	06			194	PAID IN FULL	JUN 9 1947	8121		974								
8						30	566	20			586	PAID IN FULL	JUN 9 1947											
9						30	566	20			586	PAID IN FULL	NOV 10 1947	12595				586	47					
10																								
11																								
12																								
13																								
14																								
15																								
16																								
17																								
18																								
19																								
20																								
						447 100 547	3902	106			4008													

Assessment Roll and Tax List of Real Property in the Town of Thunder Lake,

FORM 4 C. MILLS DATA COMPANY, MINNEAPOLIS

In Whose Name Assessed	To Whom Transferred		Description of Property: Subdivision	Sec. or Lot	Town or Block	Range	Number of Acres of Land (Acres 100ths)	No. School District	Indicate Homestead or No	Indicate Agricultural Tax or No	Land Exclusive of Structures and Improvements (Dollars)	Buildings and Other Structures (Dollars)	Machinery Permanently Attached to Real Estate (Dollars)	Total True and Full Value (Dollars)	Rural: Homestead Up to $4,000 20%	Rural: Over $4,000 and Non-Homestead 33⅓%	All Other: Homestead Up to $4,000 25%	All Other: Over $4,000 Homestead 40%	All Other: Machinery Permanently Attached to Real Estate 33⅓%	Total Assessed Value (Dollars)	Total Assessed Value as Equalized by the Board of Review (Dollars)	Final Equalized Value (Dollars)
			Oak Park Beaches																			
Thos. Musick		1		1	1			Zn	yes	no	30			30	6					6	6	
~~State of Minnesota~~ (Cont. to Carson T. Musick)		2		2					yes	no	30			30	6					6	6	
~~State of Minnesota~~ " " " "		3		3					yes	no	30			30	6					6	6	
~~State of Minnesota~~ " " " "		4		4					yes	no	30			30	6					6	6	
Carson T. Musick		5		5					yes	no	30			30	6					6	6	
" "		6		6					yes	no	30	75 / 74		105 / 104	21					21	21	
" "		7		7					yes	no	30			30	6					6	6	
~~State of Minnesota~~ (Cont. to Carson T. Musick)		8		8					yes	no	30			30	6					6	6	
~~State of Minnesota~~ " " " "		9		9					yes	no	30			30	6					6	6	
~~State of Minnesota~~ ~~(Cont. to Peter & Emma Storebo)~~		10		10					no	no	30			30		10				10	10	
~~State of Minnesota~~ " " " "		11		11					no	no	30			30		10				10	10	
~~State of Minnesota~~ " " " "		12		12					no	no	30			30		10				10	10	
~~State of Minnesota~~ " " " "		13		13					no	no	30			30		10				10	10	
Peter & Emma Storebo		14		14					no	no	29	100		129		43				43	43	
" " "		15		15					no	no	30			30		10				10	10	
" " "		16		16					no	no	30			30		10				10	10	
~~Thos. H. Drum~~	Elizabeth Greene / Henrietta Hoopke	17		17					no	no	29	100		129		43				43	43	
Carl O. Taylor		18		18					no	no	30	90		120		40				40	40	
Earnest & Mildred E. Watkins		19		19					no	no	30	150		180		60				60	60	
Herbert E. Erickson		20							no	no	21			21		7				7	7	
Carl O. ~~Taylor~~ & Grace T. Taylor									no	no	15			15		5				5	5	
											604	515		1119	69	258				327	327	

Cass County, Minnesota, for Taxes for the Year 1946.

Sold for Taxes	Valuations by School Districts as Equalized by Department of Taxation (District No. 77 / 33)	Rate and Tax Less Homestead Exemption (6.6 Mills)	State Tax on Non-Homestead (6.6 Mills)	Total General Tax	Special Taxes	Total Taxes		Paid	When Paid (Month Day Year)	Number of Receipt	March Settlement 1947	June Settlement 1947	Penalty	November Settlement 1947	Penalty	Collections to First Monday in January 1948	Penalty	Delinquent on First Monday in January 1948	Total Delinquent Tax and Penalty	Remarks
1 SOLD FOR TAXES	H 6	114				114	1											114		
2 SOLD FOR TAXES	H 6	114				114	2											114	125	
3 SOLD FOR TAXES	H 6	114				114	3											114	125	
4 SOLD FOR TAXES	H 6	114				114	4											114	125	
5 SOLD FOR TAXES	H 6	114				114	5											114		
6 SOLD FOR TAXES	H 21	396				396	6											396		
7 SOLD FOR TAXES	H 6	114				114	7											114		
8 SOLD FOR TAXES	H 6	114				114	8											114	125	
9 SOLD FOR TAXES	H 6	114				114	9											114	125	
10	10	188	06			194	10	PAID IN FULL	MAY 15 1947											
11	10	188	06			194	11	PAID IN FULL	MAY 15 1947											
12	10	188	06			194	12	PAID IN FULL	MAY 15 1947											
13	10	188	06			194	13	PAID IN FULL	MAY 15 1947	5642		20.02								
14	43	810	28			838	14	PAID IN FULL	MAY 15 1947											
15	10	188	06			194	15	PAID IN FULL	MAY 15 1947											
16	10	188	06			194	16	PAID IN FULL	MAY 15 1947											
17	43	810	28			838	17	Part Paid / Balance Paid	JUN 24 1947 / SEP 23 1947	9175 / 2799		420		418						Bal. 420 / 4.18
18	40	754	26			780	18	PAID IN FULL	MAY 16 1947	5856		780								
19	60	1130	40			1170	19	PAID IN FULL	APR 28 1947	4726		1170								
20 SOLD FOR TAXES	7	132	04			136	20	PAID IN FULL	MAY 16 1947	5855		136								
SOLD FOR TAXES	5	94	04			98		PAID IN FULL	MAY 16 1947	5854		98								
		6166	166			6332														

Assessment Roll and Tax List of Real Property in the Town of Thunder Lake, Cass County, Minnesota, for Taxes for the Year 1946.

Form 4 C. Revised 1945 Revised 1946

	In Whose Name Assessed	To Whom Transferred	Description of Property: Subdivision	Sec. or Lot	Town or Block	Range	Number of Acres of Land: Acres	100ths	No. School District	Indicate Homestead Yes or No	Indicate Special Tax Yes or No	True and Full Valuations: Land Exclusive of Structures and Improvements (Dollars)	Buildings and Other Structures (Dollars)	Machinery Permanently Attached to Real Estate (Dollars)	Total True and Full Value (Dollars)	Assessed Valuations: Rural: Homestead Up to $4,000 20% (Dollars)	Rural: Over $4,000 and Non-Homestead 33⅓% (Dollars)	All Other: Homestead Up to $4,000 25% (Dollars)	All Other: Over $4,000 and Non-Homestead 40% (Dollars)	Machinery Permanently Attached to Real Estate 33⅓% (Dollars)	Total Assessed Value (Dollars)	Total Assessed Value as Equalized by the Board of Review (Dollars)	Final Equalized Value (Dollars)
			Oak Park Beaches																				
1	Mabel J. & John T. Lange			21	1					Unpaid	No	30	90		120	24					24	24	
2	Sidney Olson			22						Unpaid	No	30	100		130	26					26	26	
3	State of Minnesota	Sidney Olson		23																			
4	State of Minnesota	" "		24																			
5	State of Minnesota	R. G. & Hattie M. Brown R.F.	Bessie Perry	25																			
6	State of Minnesota	" " "	" "	26																			
7	State of Minnesota	" " "	" "	27																			
8	State of Minnesota	" " "	" "	28																			
9	State of Minnesota	Raymond O. & Rebecca Messpelt		29																			
10	State of Minnesota	" "	"	30																			
11	State of Minnesota	" "	"	31																			
12	State of Minnesota	Ellen L. Elliott	"	32																			
13	State of Minnesota	" " "	"	33																			
14	State of Minnesota			34																			
15	State of Minnesota			35																			
16	State of Minnesota			36																			
17	State of Minnesota		Outlot B																				
18																							
19																							
20																							
												60	190		250	50					50	50	

Valuations by School Districts as Equalized by Department of Taxation: District No. ..... Rate ..... Mills; District No. ..... Rate ..... Mills; District No. ..... Rate ..... Mills; District No. ..... Rate ..... Mills; District No. 2 Rate 13.5 Mills

	Sold for Taxes	Rate and Tax Less Homestead Exemption ..... Mills ($ cts.)	State Tax on Non-Homestead ..... Mills ($ cts.)	Total General Tax ($ cts.)	Special Taxes ($ cts.)	Total Taxes ($ cts.)		Paid	When Paid: Month Day Year	Number of Receipt	March Settlement 1947 ($ cts.)	June Settlement 1947 ($ cts.)	Penalty ($ cts.)	November Settlement 1947 ($ cts.)	Penalty ($ cts.)	Collections to First Monday in January 1948 ($ cts.)	Penalty ($ cts.)	Delinquent on First Monday in January 1948 ($ cts.)	Total Delinquent Tax and Penalty ($ cts.)	Remarks
1		4 24	4 52			4 52	1	1st Half Paid	MAY 13 1947	5584		226								
2	SOLD FOR TAXES	4 26	4 90			4 90	2	2nd Half Paid	OCT 10 1947	11279				226						
								PAID IN FULL	MAY 13 1947	5587		490								
3							3													
4							4													
5							5													
6							6													
7							7													
8							8													
9							9													
10							10													
11							11													
12							12													
13							13													
14							14													
15							15													
16							16													
17							17													
18							18													
19							19													
20							20													
		4 50	9 42			9 42														

Form 4 C. BLUE BLACK INDELIBLE INK REQUIRED

Assessment Roll and Tax List of Real Property in the Town of Thunder Lake, Cass County, Minnesota, for Taxes for the Year 1946.

		DESCRIPTION OF PROPERTY							TRUE AND FULL VALUATIONS				ASSESSED VALUATIONS										
													RURAL				ALL OTHER						
	IN WHOSE NAME ASSESSED	TO WHOM TRANSFERRED	SUBDIVISION	Sec. or Lot	Town or Block	Range	Number of Acres of Land (Acres / Units)	No. School District	Indicate Homestead Tax or No	Indicate Agricultural Tax or No	LAND Exclusive of Structures and Improvements	BUILDINGS and Other Structures	MACHINERY Permanently Attached to Real Estate	TOTAL True and Full Value	Homestead Up to $4,000 20%	Over $4,000 and Non-Homestead 33⅓%	Homestead Up to $4,000 25%	Over $4,000 and Non-Homestead 40%	MACHINERY Permanently Attached to Real Estate 33⅓%	TOTAL ASSESSED VALUE	Total Assessed Value as Equalized by the Board of Review	FINAL EQUALIZED VALUE
											Dollars	Dollars	Dollars	Dollars	Dollars	Dollars	Dollars	Dollars	Dollars	Dollars	Dollars	Dollars
Oak Park Beaches	J. M. Logan, Jr. & Lawrence E. Zimbrunner		Oak Park Beaches																			
	"	"		1	12			Ten	No	No	30			30		10				10	10	
	"	"		2	2				No	No	30			30		10				10	10	
	"	"		3	3				No	No	30			30		10				10	10	
	"	"		4	4				No	No	30			30		10				10	10	
	"	"		5	5				No	No	30			30		10				10	10	
	"	"		6	6				No	No	30			30		10				10	10	
	"	"		7	7				No	No	30			30		10				10	10	
	"	"		8	8				No	No	30			30		10				10	10	
	"	"		9	9				No	No	30			30		10				10	10	
	"	"		10	10				No	No	30			30		10				10	10	
	"	"		11	11				No	No	30			30		10				10	10	
	"	"		12	12				No	No	30			30		10				10	10	
	State of Minnesota			13	Outlot A																	
				14																		
				15																		
				16																		
				17																		
				18																		
				19																		
				20																		
											360			360		120				120	120	

	SOLD FOR TAXES	VALUATIONS BY SCHOOL DISTRICTS AS EQUALIZED BY DEPARTMENT OF TAXATION					Rate and Tax Less Homestead Exemption	State Tax on Non-Homestead	TOTAL GENERAL TAX	SPECIAL TAXES				TOTAL TAXES	PAID	WHEN PAID				Number of Receipt	March Settlement 1947	June Settlement 1947	Penalty	November Settlement 1947	Penalty	Collections to First Monday in January 1948	Penalty	Delinquent as First Monday in January 1948	Total Delinquent Tax and Penalty	REMARKS
		District No. ..... Rate ..... Mills	District No. ..... Rate ..... Mills	District No. ..... Rate ..... Mills	District No. ..... Rate ..... Mills	District No. 66 Rate 35 Mills	..... Mills	..... Mills								Month	Day	Year												
		Dollars	Dollars	Dollars	Dollars	Dollars	$ cts.	$ cts.	$ cts.	$ cts.	$ cts.	$ cts.	$ cts.	$ cts.							$ cts.	$ cts.	$ cts.	$ cts.	$ cts.	$ cts.	$ cts.	$ cts.	$ cts.	
1						10	188	06						194	1	PAID IN FULL	JUN	17	1947											
2						10	188	06						194	2	PAID IN FULL	JUN	17	1947											
3						10	188	06						194	3	PAID IN FULL	JUN	17	1947											
4						10	188	06						194	4	PAID IN FULL	JUN	17	1947											
5						10	188	06						194	5	PAID IN FULL	JUN	17	1947											
6						10	188	06						194	6	PAID IN FULL	JUN	17	1947											
7						10	188	06						194	7	PAID IN FULL	JUN	17	1947	8448		2328								
8						10	188	06						194	8	PAID IN FULL	JUN	17	1947											
9						10	188	06						194	9	PAID IN FULL	JUN	17	1947											
10						10	188	06						194	10	PAID IN FULL	JUN	17	1947											
11						10	188	06						194	11	PAID IN FULL	JUN	17	1947											
12						10	188	06						194	12	PAID IN FULL	JUN	17	1947											
13															13															
14															14															
15															15															
16															16															
17															17															
18															18															
19															19															
20															20															
						120	2256	72						2328																

Form 4 C

Assessment Roll and Tax List of Real Property in the Town of Thunder Lake, Cass County, Minnesota, for Taxes for the Year 1946.

	In Whose Name Assessed	To Whom Transferred	Description of Property: Subdivision	Sec. or Lot	Town or Block	Range	Number of Acres of Land: Acres	100ths	No. School District	Indicate Homestead Tax Paid Yes or No	Indicate Agricultural Tax Paid Yes or No	True and Full Valuations: Land Exclusive of Structures and Improvements (Dollars)	Buildings and Other Structures (Dollars)	Machinery Permanently Attached to Real Estate (Dollars)	Total True and Full Value (Dollars)	Assessed Valuations: Rural: Homestead Up to $4,000 20% (Dollars)	Rural: Over $4,000 and Non-Homestead 33⅓% (Dollars)	All Other: Homestead Up to $4,000 25% (Dollars)	All Other: Over $4,000 and Non-Homestead 40% (Dollars)	All Other: Machinery Permanently Attached to Real Estate 33⅓% (Dollars)	Total Assessed Value (Dollars)	Total Assessed Value as Equalized by the Board of Review (Dollars)	Final Equalized Value (Dollars)
			Oak Lawn Beach																				
1	John Kohanek			1						unpaid	no	30			30	6					6	6	
2	" "			2						yes	no	30			30	6					6	6	
3	" "			3						yes	no	30			30	6					6	6	
4	" "			4						yes	no	30	100		130	26					26	26	
5	Jack Kohanek			5						yes	no	30			30	6					6	6	
6	"			6						yes	no	30			30	6					6	6	
7	~~State of Minnesota~~	Richard & Evelyn Leckley		7						no	no	30			30		10				10	10	
8	~~State of Minnesota~~ "	" "		8						no	no	30			30		10				10	10	
9	Glen Greene			9						no	no	30			30		10				10	10	
10	" "			10						no	no	30			30		10				10	10	
11	State of Minnesota			11																			
12	State of Minnesota			12																			
13	Marjory M. A. Ostrander Jr.			13						no	no	30	9		39		13				13	13	
14	" " "			14						no	no	30			30		10				10	10	
15	State of Minnesota			15																			
16	State of Minnesota			16																			
17	W. A. H. Kasper			17						no	no	30			30		10				10	10	
18	" "			18						no	no	30			30		10				10	10	
19	Wilfred E. Rumble			19						no	no	30			30		10				10	10	
20	" "			20						no	no	30			30		10				10	10	
												480	109		589	56	103				159	159	

	Sold for Taxes	Valuations by School Districts as Equalized by Department of Taxation: District No. ..... Rate ..... Mills (Dollars)	District No. ..... Rate ..... Mills (Dollars)	District No. ..... Rate ..... Mills (Dollars)	District No. 2 Rate 13.5 Mills (Dollars)	Rate and Tax Less Homestead Exemption ..... Mills ($ cts.)	State Tax on Non-Homestead 16.6 Mills ($ cts.)	Total General Tax ($ cts.)	Special Taxes ($ cts.)	Total Taxes ($ cts.)		Paid	When Paid: Month Day Year	Number of Receipt	March Settlement 1947 ($ cts.)	June Settlement 1947 ($ cts.)	Penalty ($ cts.)	November Settlement 1947 ($ cts.)	Penalty ($ cts.)	Collections to First Monday in January 1948 ($ cts.)	Penalty ($ cts.)	Delinquent as First Monday in January 1948 ($ cts.)	Total Delinquent Tax and Penalty ($ cts.)	Remarks
1					H 6	114				114	1	PAID IN FULL	JUN 26 1947	9389		1060								
2					H 6	114				114	2	PAID IN FULL	JUN 26 1947											
3					H 6	114				114	3	PAID IN FULL	JUN 26 1947											
4					H 26	490				490	4	PAID IN FULL	JUN 26 1947											
5					H 6	114				114	5	PAID IN FULL	JUN 26 1947											
6					H 6	114				114	6	PAID IN FULL	JUN 26 1947											
7					10	188	06			194	7	PAID IN FULL	OCT 15 1947	1240				388	14					
8					10	188	06			194	8	PAID IN FULL	OCT 15 1947											
9					10	188	06			194	9	PAID IN FULL	MAY 24 1947	6617		388								
10					10	188	06			194	10	PAID IN FULL	MAY 24 1947											
11											11													
12											12													
13					13	244	10			254	13	PAID IN FULL	JUN 28 1947	9660		448								
14					10	188	06			194	14	PAID IN FULL	JUN 28 1947											
15											15													
16											16													
17					10	188	06			194	17	PAID IN FULL	JUN 12 1947	8857		388								
18					10	188	06			194	18	PAID IN FULL	JUN 12 1947											
19					10	188	06			194	19	PAID IN FULL	MAY 15 1947	5641		388								
20					10	188	06			194	20	PAID IN FULL	MAY 15 1947											
				H 103	159	2996	64			3060														

Form 4 C—Blue Earth County, Minnesota

Assessment Roll and Tax List of Real Property in the Town of Thunder Lake, Cass County, Minnesota, for Taxes for the Year 1946.

	In Whose Name Assessed	To Whom Transferred	Description of Property: Subdivision	Sec. or Lot	Town or Block	Range	Number of Acres of Land: Acres	100ths	No. School District	Indicate Homestead Tax by Yes or No	Indicate Agricultural Tax by Yes or No	True and Full Valuations: Land Exclusive of Structures and Improvements (Dollars)	Buildings and Other Structures (Dollars)	Machinery Permanently Attached to Real Estate (Dollars)	Total True and Full Value (Dollars)	Assessed Valuations: Rural: Homestead Up to $4,000 20% (Dollars)	Rural: Over $4,000 and Non-Homestead 33⅓% (Dollars)	All Other: Homestead Up to $4,000 25% (Dollars)	All Other: Over $4,000 and Non-Homestead 40% (Dollars)	Machinery Permanently Attached to Real Estate 33⅓% (Dollars)	Total Assessed Value (Dollars)	Total Assessed Value as Equalized by the Board of Review (Dollars)	Final Equalized Value (Dollars)
1	Hilfred E. Rumble		Oak Lawn Beach	21					Unorg	No		30			30		10				10	10	
2	State of Minnesota		(Part to Claude Lind & Wm. Hueve)	22																			
3	State of Minnesota		(Part to " " ")	23																			
4	State of Minnesota		Outlot A																				
5																							
6																							
7																							
8																							
9																							
10																							
11																							
12																							
13																							
14																							
15																							
16																							
17																							
18																							
19																							
20																							
												30			30		10				10	10	

	Sold for Taxes	Valuations by School Districts as Equalized by Department of Taxation: District No. ..... Rate ..... Mills (Dollars)	District No. ..... Rate ..... Mills (Dollars)	District No. ..... Rate ..... Mills (Dollars)	District No. 719 Rate 20.35 Mills (Dollars)	Rate and Tax Less Homestead Exemption ..... Mills ($ cts.)	State Tax on Non-Homestead 6.6 Mills ($ cts.)	Total General Tax ($ cts.)	Special Taxes ($ cts.)	Special Taxes ($ cts.)	Total Taxes ($ cts.)	Paid	When Paid: Month Day Year	Number of Receipt	March Settlement 1947 ($ cts.)	June Settlement 1947 ($ cts.)	Penalty ($ cts.)	November Settlement 1947 ($ cts.)	Penalty ($ cts.)	Collections to First Monday in January 1948 ($ cts.)	Penalty ($ cts.)	Delinquent on First Monday in January 1948 ($ cts.)	Total Delinquent Tax and Penalty ($ cts.)	Remarks
1					10	188	06				194	1	PAID IN FULL MAY 15 1947	5641		194								
2	SOLD FOR TAXES											2												
3	SOLD FOR TAXES											3												
4												4												
5												5												
6												6												
7												7												
8												8												
9												9												
10												10												
11												11												
12												12												
13												13												
14												14												
15												15												
16												16												
17												17												
18												18												
19												19												
20												20												
					10	188	06				194													

Form 4 C

Assessment Roll and Tax List of Real Property in the Town of Thunder Lake, Cass County, Minnesota, for Taxes for the Year 1946.

In whose name assessed	To whom transferred	Description of property: Subdivision	Sec. or Lot	Town or Block	Range	Number of Acres of Land: Acres	100ths	No. School District	Indicate Homestead Tax by H	Indicate Non-Homestead Tax by N	True and Full Valuations: Land Exclusive of Structures and Improvements (Dollars)	Buildings and Other Structures (Dollars)	Machinery Permanently Attached to Real Estate (Dollars)	Total True and Full Value (Dollars)	Assessed Valuations: Rural: Homestead Up to $4,000 20% (Dollars)	Rural: Over $4,000 and Non-Homestead 33⅓% (Dollars)	All Other: Homestead Up to $4,000 25% (Dollars)	All Other: Over $4,000 and Non-Homestead 40% (Dollars)	Machinery Permanently Attached to Real Estate 33⅓% (Dollars)	Total Assessed Value (Dollars)	Total Assessed Value as Equalized by the Board of Review (Dollars)	Final Equalized Value (Dollars)
		Birchwood Terrace (Part of Govt Lot 1, Sec. 8-140-26 16.66 acres)																				
Frank K. Henke		1	1	1				Unorganized	No	No	30			30	10					10	10	
" "		2	2								30			30	10					10	10	
" "		3	3								30			30	10					10	10	
" "		4	4								30			30	10					10	10	
Louis C. Henke & Anna C. Henke		5	5						No	No	30			30	10					10	10	
" "		6	6								30			30	10					10	10	
" "		7	7								30			30	10					10	10	
" "		8	8								30			30	10					10	10	
" "		9	9								30			30	10					10	10	
" "		10	10								30			30	10					10	10	
" "		11	11								30			30	10					10	10	
" "		12	12								30			30	10					10	10	
" "		13	13								30			30	10					10	10	
" "		14	14								30			30	10					10	10	
Leslie & Florence Plunkert		15	15						No	No	30			30	10					10	10	
" " "		16	16								30			30	10					10	10	
" " "		17	17								30			30	10					10	10	
Carl J. & Nina Marie Kimball		18	18						No	No	30	90		120	40					40	40	
Carl J. Kimball		19	19						No	No	30			30	10					10	10	
Ernest B. & Maude E. Collette		20	20						No	No	30			30	10					10	10	
											600	90		690	230					230	230	

In whose name assessed	Sold for taxes	Valuations by School Districts as equalized by Department of Taxation: District No. ..... Rate ..... Mills (Dollars)	District No. ..... Rate ..... Mills (Dollars)	District No. ..... Rate ..... Mills (Dollars)	District No. 146 Rate 35 Mills (Dollars)	District No. ..... Rate ..... Mills (Dollars)	Rate and Tax Levy Homestead Exemption ..... Mills ($ cts.)	State Tax on Non-Homestead 6 ..... Mills ($ cts.)	Total General Tax ($ cts.)	Special Taxes ($ cts.)	Special Taxes ($ cts.)	Total Taxes ($ cts.)		Paid	When Paid (Month Day Year)	Number of Receipt	March Settlement 1947 ($ cts.)	June Settlement 1947 ($ cts.)	Penalty ($ cts.)	November Settlement 1947 ($ cts.)	Penalty ($ cts.)	Collections to First Monday in January 1948 ($ cts.)	Penalty ($ cts.)	Delinquent as First Monday in January 1948 ($ cts.)	Total Delinquent Tax and Penalty ($ cts.)	Remarks
1					10		188	06				194	1	1st Half Paid / 2nd Half Paid	APR 17 1947 / OCT 22 1947												
2					10		188	06				194	2	1st Half Paid / 2nd Half Paid	APR 17 1947 / OCT 22 1947		1587	588									
3					10		188	06				194	3	1st Half Paid / 2nd Half Paid	APR 17 1947 / OCT 22 1947	11388				388							
4					10		188	06				194	4	1st Half Paid / 2nd Half Paid	APR 17 1947 / OCT 22 1947												
5					10		188	06				194	5	PAID IN FULL	APR 28 1947												
6					10		188	06				194	6	PAID IN FULL	APR 28 1947												
7					10		188	06				194	7	PAID IN FULL	APR 28 1947												
8					10		188	06				194	8	PAID IN FULL	APR 28 1947												
9					10		188	06				194	9	PAID IN FULL	APR 28 1947			1940									
10					10		188	06				194	10	PAID IN FULL	APR 28 1947	4192											
11					10		188	06				194	11	PAID IN FULL	APR 28 1947												
12					10		188	06				194	12	PAID IN FULL	APR 28 1947												
13					10		188	06				194	13	PAID IN FULL	APR 28 1947												
14					10		188	06				194	14	PAID IN FULL	APR 28 1947												
15					10		188	06				194	15	PAID IN FULL	MAY 24 1947												
16					10		188	06				194	16	PAID IN FULL	MAY 24 1947	6616		5820									
17					10		188	06				194	17	PAID IN FULL	MAY 24 1947												
18					40		754	26				780	18														
19					10		188	06				194	19													9/10 8	8.58
20	Add this assessment 1947 from Sec. 18-140-26 Lot 1				10		188	06				194	20	PAID IN FULL	FEB 25 1947	2307	194									1947	2.13
					330																						
							4326	140				4466															

Assessment Roll and Tax List of Real Property in the Town of Thunder Lake, Cass County, Minnesota, for Taxes for the Year 1946.

Form 4 C—Assessment Roll, Assessors

	In Whose Name Assessed	To Whom Transferred	Description of Property: Subdivision	Sec. or Lot	Town or Block	Range	Number of Acres of Land: Acres	100ths	No. School District	Indicate Homestead Tax Pay.	Indicate Agricultural Land Tax or No	True and Full Valuations: Land Exclusive of Buildings and Improvements	Buildings and Other Structures	Machinery Permanently Attached to Real Estate	Total True and Full Value	Assessed Valuations: Rural: Homestead Up to $4,000 20%	Rural: Over $4,000 Non-Homestead 33⅓%	All Other: Homestead Up to $4,000 25%	All Other: Over $4,000 and Non-Homestead 40%	Machinery Permanently Attached to Real Estate 33⅓%	Total Assessed Value	Total Assessed Value as Equalized by the Board of Review	Final Equalized Value
			Birchwood Terrace									Dollars	Dollars	Dollars	Dollars	Dollars	Dollars	Dollars	Dollars	Dollars	Dollars	Dollars	Dollars
1	Ernest B. Maud to Collette			21	1				Un	no	no	30			30		10				10	10	
2	" " "			22					no	no		30			30		10				10	10	
3	Edwin C. Waterhouse			23					yes	no		30			30	6					6	6	
4	" "			24					yes	no		30			30	6					6	6	
5	" "			25					yes	no		30			30	6					6	6	
6	" "			26					yes	no		30			30	6					6	6	
7	Frank X. Venke			12					no	no		30			30		10				10	10	
8	" "			2					no	no		30			30		10				10	10	
9	" "			3					no	no		30			30		10				10	10	
10																							
11																							
12																							
13																							
14																							
15																							
16																							
17																							
18																							
19																							
20																							
												270			270	24	50				74	74	

Valuations by School Districts as Equalized by Department of Taxation

Sold for Taxes	District No. ..... Rate ..... Mills	District No. ..... Rate ..... Mills	District No. ..... Rate ..... Mills	District No. ..... Rate ..... Mills	District No. 44 Rate 35 Mills	Rate and Tax Less Homestead Exemption ..... Mills	State Tax on Non-Homestead 6 Mills	Total General Tax	Special Taxes		Total Taxes		Paid	When Paid	Number of Receipt	March Settlement 1947	June Settlement 1947	Penalty	November Settlement 1947	Penalty	Collections to First Monday in January 1948	Penalty	Delinquent on First Monday in January 1948	Total Delinquent Tax and Penalty	Remarks
	Dollars	Dollars	Dollars	Dollars	Dollars	$ cts.	$ cts.	$ cts.	$ cts.	$ cts.	$ cts.			Month Day Year		$ cts.	$ cts.	$ cts.	$ cts.	$ cts.	$ cts.	$ cts.	$ cts.	$ cts.	
1					10	188	06				194	1	PAID IN FULL	FEB 25 1947	388										
2					10	188	06				194	2	PAID IN FULL	FEB 25 1947	388										
3	SOLD FOR TAXES				H 6	114					114	3											114		
4	SOLD FOR TAXES				H 6	114					114	4											114		
5	SOLD FOR TAXES				H 6	114					114	5											114		
6	SOLD FOR TAXES				H 6	114					114	6											114		
7					10	188	06				194	7	1st Half Paid 2nd Half Paid	APR 17 1947 OCT 22 1947											
8					10	188	06				194	8	1st Half Paid 2nd Half Paid	APR 17 1947 OCT 22 1947	4467		291								
9					10	188	06				194	9	1st Half Paid 2nd Half Paid	APR 17 1947 OCT 22 1947	11388				291						
10												10													
11												11													
12												12													
13												13													
14												14													
15												15													
16												16													
17												17													
18												18													
19												19													
20												20													
					H 34 50																				
					74	1396	30				1426														

Assessment Roll and Tax List of Real Property in the ..... of ....., Cass County, Minnesota, for Taxes for the Year 1946.

FORM 6 C—MILLS-BATES COMPANY, MINNEAPOLIS

	IN WHOSE NAME ASSESSED	TO WHOM TRANSFERRED	DESCRIPTION OF PROPERTY: SUBDIVISION	Sec. or Lot	Town or Block	Range	Number of Acres of Land: Acres	Mills	No. School District	Indicates Homestead Tax or No	Indicates Agricultural Tax or No	TRUE AND FULL VALUATIONS: LAND Exclusive of Structures and Improvements (Dollars)	BUILDINGS and Other Structures (Dollars)	MACHINERY Permanently Attached to Real Estate (Dollars)	TOTAL True and Full Value (Dollars)	ASSESSED VALUATIONS: RURAL: Homestead Up to $4,000 20% (Dollars)	RURAL: Over $4,000 and Non-Homestead 33⅓% (Dollars)	ALL OTHER: Homestead Up to $4,000 25% (Dollars)	ALL OTHER: Over $4,000 and Non-Homestead 40% (Dollars)	MACHINERY Permanently Attached to Real Estate 33⅓% (Dollars)	TOTAL ASSESSED VALUE (Dollars)	Total Assessed Values as Equalized by the Board of Review (Dollars)	FINAL EQUALIZED VALUE (Dollars)
1																							
2																							
3																							
4																							
5																							
6																							
7																							
8																							
9																							
10																							
11																							
12																							
13																							
14																							
15																							
16																							
17																							
18																							
19																							
20																							

	SOLD FOR TAXES	VALUATIONS BY SCHOOL DISTRICTS AS EQUALIZED BY DEPARTMENT OF TAXATION: District No. ..... Rate ..... Mills (Dollars)	District No. ..... Rate ..... Mills (Dollars)	District No. 2655 Rate 9.95 Mills (Dollars)	District No. 2655 Rate 7.95 Mills (Dollars)	District No. ..... Rate ..... Mills (Dollars)	Rate and Tax Less Homestead Exemption ..... Mills ($ cts.)	State Tax on Non-Homestead 6.6 Mills ($ cts.)	TOTAL GENERAL TAX ($ cts.)	SPECIAL TAXES ($ cts.)	SPECIAL TAXES ($ cts.)	TOTAL TAXES ($ cts.)
1												
2												
3												
4												
5												
6												
7												
8	N			3655	527 =	4185						
9	N. H			21012	2801 =	23813						
10	Total			24670	3328 =	27,998						
11												
12			54	Agri		427598						
13			54	Non-Agri		62688						
14						490286	1586					5059.72
15												
16												
17								3%				
18												
19												
20												

	PAID	WHEN PAID: Month Day Year	Number of Receipt	March Settlement 1947 ($ cts.)	June Settlement 1947 ($ cts.)	Penalty ($ cts.)	November Settlement 1947 ($ cts.)	Penalty ($ cts.)	Collections to First Monday in January 1948 ($ cts.)	Penalty ($ cts.)	Delinquent on First Monday in January 1948 ($ cts.)	Total Delinquent Tax and Penalty ($ cts.)	REMARKS
1													
2													
3													
4													
5													
6													
7													
8													
9													
10													
11													
12													
13													
14													
15													
16													
17													
18													
19													
20													

Form 4 C

Assessment Roll and Tax List of Real Property in the ..... of ....., ...

	IN WHOSE NAME ASSESSED	TO WHOM TRANSFERRED	DESCRIPTION OF PROPERTY: SUBDIVISION	Sec. or Lot	Town or Block	Range	Number of Acres of Land (Acres 100ths)	No. School District	Indicate Homestead Yes or No	Indicate Equalized Tax or No	TRUE AND FULL VALUATIONS: LAND Exclusive of Structures and Improvements (Dollars)	BUILDINGS and Other Structures (Dollars)	MACHINERY Permanently Attached to Real Estate (Dollars)	TOTAL True and Full Value (Dollars)	ASSESSED VALUATIONS: RURAL: Homestead Up to $4,000 20% (Dollars)	RURAL: Over $4,000 and Non-Homestead 33⅓% (Dollars)	ALL OTHER: Homestead Up to $4,000 25% (Dollars)	ALL OTHER: Over $4,000 and Non-Homestead 40% (Dollars)	MACHINERY Permanently Attached to Real Estate 33⅓% (Dollars)	TOTAL ASSESSED VALUE (Dollars)	Total Assessed Value Equalized by the Board of Review (Dollars)	FINAL EQUALIZED VALUE (Dollars)
1																						
2																						
3																						
4																						
5																						
6																						
7																						
8																						
9																						
10																						
11																						
12																						
13																						
14																						
15																						
16																						
17																						
18																						
19																						
20																						

Tabular Statement of Taxable Real Property Assessment of the Town of Thunder Lake, County of Cass, Minnesota, 1946

	Number of Acres of Land Assessed (Acres 100ths)	TRUE AND FULL VALUATIONS: LAND Exclusive of Structures and Improvements (Dollars)	BUILDINGS and Other Structures (Dollars)	MACHINERY Permanently Attached to Real Estate (Dollars)	TOTAL True and Full Value (Dollars)	ASSESSED VALUATIONS: RURAL: Homestead Up to $4,000 20% (Dollars)	RURAL: Over $4,000 and Non-Homestead 33⅓% (Dollars)	ALL OTHER: Homestead Up to $4,000 25% (Dollars)	ALL OTHER: Over $4,000 and Non-Homestead 40% (Dollars)	MACHINERY Permanently Attached to Real Estate 33⅓% (Dollars)	TOTAL ASSESSED VALUE (Dollars)	EQUALIZED ASSESSED VALUATIONS: Board of Review (Dollars)	County Board (Dollars)	Commissioner of Taxation (Dollars)
Footings from Page														
" " " 1	259.40	1997 (1395)	215 (315)		2212 (1610)	275 (205)	279 (195)				554		400	
" " " 2	349.93	3152 (1760)	848 (1400)		3960 (3160)	388	680				1068		820	
" " " 3	127.67	1063 (1420)	227 (570)		1290 (1990)		430				430		323	
" " " 4	475.83	4110	339		4449		1483				1483		1032	
" " " 5	235.85	1894	3375 (3240)		5269	336	198				534		396	
" " " 6	304.44	2576	832		3408	356	522				878		685	
" " " 7	424.24	4128	300		4428		476				476		1061	
" " " 8	236.09	2779 (1950)	3808 (3660)		6587	190	1879 (1450)				2069		1603	
" " " 9	138.85	2539	4333	100	6539		2178		33		2211		1957	
" " " 10	319.60	4491 (3520)	503 (1000)		4994 (4520)	250	1248 (1000)		33		1498		1083	
" " " 11	360	3060 (1400)	427		3487	434	439				873		647	
" " " 12	240	2084	290		2374	218	428				646		420	
" " " 13	640	3689 (3395)			3689 (3395)	160	963				1123		787	
" " " 14	460	3589 (3520)	275		3564 (3520)	135	963				1098		766	
" " " 15	266.20	3831 (2020)	2020		5851	216	1597				1813		1465	
" " " 16	107.50	1765	464		2229		743				743		566	
" " " 17	87.60	1315	200		1515		505				505		373	
" " " 18	590.50	4857			4857		1619 (1133)				1619		1133	

Tabular Statement of Taxable Real Property Assessment of the Town of Thunder Lake, County of Cass, Minnesota, 1946

FORM 6 — BLUE-BLACK BINDERY, MINNEAPOLIS

	Number of Acres of Land Assessed: Acres	Number of Acres of Land Assessed: 100ths	TRUE AND FULL VALUATIONS: LAND Exclusive of Structures and Improvements Dollars	TRUE AND FULL VALUATIONS: BUILDINGS and Other Structures Dollars	TRUE AND FULL VALUATIONS: MACHINERY Permanently Attached to Real Estate Dollars	TRUE AND FULL VALUATIONS: TOTAL True and Full Value Dollars	ASSESSED VALUATIONS: RURAL: Homestead Up to $4,000 20% Dollars	ASSESSED VALUATIONS: RURAL: Over $4,000 and Non-Homestead 33⅓% Dollars	ASSESSED VALUATIONS: ALL OTHER: Homestead Up to $4,000 25% Dollars	ASSESSED VALUATIONS: ALL OTHER: Over $4,000 and Non-Homestead 40% Dollars	ASSESSED VALUATIONS: MACHINERY Permanently Attached to Real Estate 33⅓% Dollars	ASSESSED VALUATIONS: TOTAL ASSESSED VALUE Dollars	EQUALIZED ASSESSED VALUATIONS: Board of Review Dollars	EQUALIZED ASSESSED VALUATIONS: County Board Dollars	EQUALIZED ASSESSED VALUATIONS: Commissioner of Taxation Dollars
Footings from Page															
" " " 19	351	49	3219 / 4003	34		3253 / 4626		1082 / 1542				1542		1081	
" " " 20	23	45	2651	280		2931	42	907				949		685	
" " " 21	Blank														
" " " 22	139	10	1369	399		1768 / 1767		589				589		452	
" " " 23	425	85	3270 / 4260	910		4180 / 4900	375	1125				1640		1239	
" " " 24	24	35	630	654		1284		428				428		366	
" " " 25	300		1605			1605		535				535		360	
" " " 26	240		1926			1926		642				642		480	
" " " 27	120		963			963		321				321		225	
" " " 28	240		1756	320		2076	129	477				606		451	
" " " 29	198	08	3516	3648		5464	328	942				1470		1335	
" " " 30	128	72	2750	351		3101	120	787				907		736	
" " " 31	214	90	2285	553		2838	378	316				694		529	
" " " 32	200		1395			1395		465				465		325	
" " " 33	80		378 / 558			378 / 558		126 / 186				186		130	
" " " 34	23	33	379	30		387		127				127		93	
" " " 35	511	94	3756	50		3806		1300				1300		910	
" " " 36	120		963			963		321				321		225	

Tabular Statement of Taxable Real Property Assessment of the Town of Thunder Lake, County of Cass, Minnesota, 1946

	Number of Acres of Land Assessed: Acres	Number of Acres of Land Assessed: 100ths	TRUE AND FULL VALUATIONS: LAND Exclusive of Structures and Improvements Dollars	TRUE AND FULL VALUATIONS: BUILDINGS and Other Structures Dollars	TRUE AND FULL VALUATIONS: MACHINERY Permanently Attached to Real Estate Dollars	TRUE AND FULL VALUATIONS: TOTAL True and Full Value Dollars	ASSESSED VALUATIONS: RURAL: Homestead Up to $4,000 20% Dollars	ASSESSED VALUATIONS: RURAL: Over $4,000 and Non-Homestead 33⅓% Dollars	ASSESSED VALUATIONS: ALL OTHER: Homestead Up to $4,000 25% Dollars	ASSESSED VALUATIONS: ALL OTHER: Over $4,000 and Non-Homestead 40% Dollars	ASSESSED VALUATIONS: MACHINERY Permanently Attached to Real Estate 33⅓% Dollars	ASSESSED VALUATIONS: TOTAL ASSESSED VALUE Dollars	EQUALIZED ASSESSED VALUATIONS: Board of Review Dollars	EQUALIZED ASSESSED VALUATIONS: County Board Dollars	EQUALIZED ASSESSED VALUATIONS: Commissioner of Taxation Dollars
Footings from Page															
" " " 37	368	10	3447	829		3276	345	990						1049	
" " " 38	30		2254			2254	112	558				670		461	
" " " 39	Blank														
" " " 1			270	445		715	47	160				207		207	
" " " 2			604	515		1119	69	258				327		327	
" " " 3			60	190		250	50					50		50	
" " " 4			360			360		120				120		120	
" " " 5			480	109		589	56	103				159		159	
" " " 6			30			30		10				10		10	
" " " 7			600	90		690		230				230		230	
" " " 8			270			270	24	50				74		74	
" " "															
" " "															
" " "															
" " "															
" " "															
" " "															
~~Total~~ 9735.76			68346 / 76384	23605 / 24253	100 / 100	92051 / 120737	42898 / 55178	23635 / 31076			33 / 33	36567		27877	

(C.S.) Cass Co. Auditor