Assessment & Tax List - 1959

Thunder Lake

INDEX TO SECTIONS

SECTION	PAGE
Sec. 1	
" 2	
" 3	
" 4	
" 5	
" 6	
" 7	
" 8	
" 9	
" 10	
" 11	
" 12	
" 13	
" 14	
" 15	
" 16	
" 17	
" 18	
" 19	
" 20	
" 21	
" 22	
" 23	
" 24	
" 25	
" 26	
" 27	
" 28	
" 29	
" 30	
" 31	
" 32	
" 33	
" 34	
" 35	
" 36	

For Convenience of Auditor in Showing Boundaries of School Districts

Township No. 140 *Range No.* 26 *Mer. P. M.*

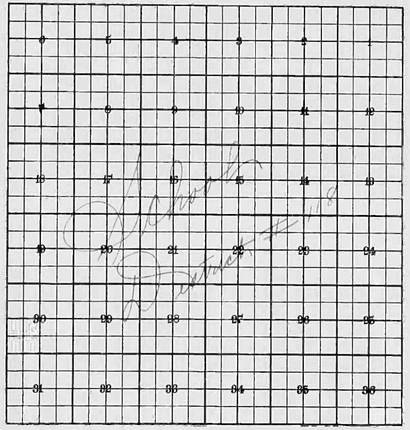

Returns Showing Grain Received in or Handled by Elevators, Warehouses and Mills in the _____ of _____ in the County of _____ for the Year Ending May 1, 1959.

NAMES OF OWNERS	ADDRESS	Bushels of Wheat	Bushels of Soy Beans	Bushels of Flax	Total No. of Bushels of Wheat, Soy Beans and Flax	* Tax of ½ Mill per Bushel Dollars	Cts.	Bushels of Corn	Bushels of Barley	Bushels of Rye	Bushels of Oats	Bushels of Buckwheat	Bushels of all Other Grains	Total No. Bushels Corn, Barley, Rye, Oats, Buckwheat and all Other Grains	* Tax of ½ Mill Per Bushel Dollars	Cts.	* Total Tax Dollars	Cts.	REMARKS

Note * Assessors will not fill these Columns

Real Estate | Boundary Trail Book | Plat Book | Lake Lawn Beach | Maxwood Terrace | Bay Point | Plat

REAL PROPERTY BECOMING SUBJECT TO TAXATION SINCE THE LAST PREVIOUS ASSESSMENT OR OMITTED FROM ASSESSMENT ROLLS THE PREVIOUS YEARS.

Assessment of Taxable Real Property in the _____ of _____, County of _____, Minn., for the Year 1957.

Form M-[illegible]

* Indicate Type of Property: R-Residential, C-Commercial, I-Industrial, U-Utility, F-Farm, L-Lakeshore, T-Timber, M-Mineral

	NAME OF OWNER	School Dist. Sec.	DESCRIPTION OF PROPERTY: SUBDIVISION	Sec. or Lot	Twp. or Block	Rng.	Number of Acres of Land: Acres	Number of Acres of Land: Tenths	Indicate Homestead Yes or No	Indicate Agricultural Yes or No	Indicate Type of Property	BY WHOM VALUED	TRUE AND FULL VALUATIONS: LAND Exclusive of Structures and Improvements (Dollars)	BUILDINGS and Other Structures (Dollars)	MACHINERY Permanently Attached to Real Estate (Dollars)	TOTAL True and Full Value (Dollars)	ASSESSED VALUATIONS: RURAL: Homestead Up to $4,000 20% (Dollars)	RURAL: Over $4,000 and Non-Homestead 33⅓% (Dollars)	ALL OTHER: Homestead Up to $4,000 25% (Dollars)	ALL OTHER: Over $4,000 and Non-Homestead 40% (Dollars)	MACHINERY Permanently Attached to Real Estate 33⅓% (Dollars)	TOTAL ASSESSED VALUE (Dollars)	FINAL EQUALIZED VALUE (Dollars)
1												State											
												County											
												Local Bd.											
												Assessor											
2												State											
												County											
												Local Bd.											
												Assessor											
3												State											
												County											
												Local Bd.											
												Assessor											
4												State											
												County											
												Local Bd.											
												Assessor											
5												State											
												County											
												Local Bd.											
												Assessor											
6												State											
												County											
												Local Bd.											
												Assessor											
7												State											
												County											
												Local Bd.											
												Assessor											
8												State											
												County											
												Local Bd.											
												Assessor											
			Total No. of Acres									State											
			Total Value as Equalized by									County											
			Total Value as Assessed by									Local Bd.											
												Assessor											

SUMMARY OF TAX COLLECTION

Original Levy	$ 14,747.62	
Additions	$	
		$ 14,747.62
Abatements		$ 114.10
		$ 14,633.52

COLLECTIONS

March Settlement	$ 1806.68	
June Settlement	$ 7774.57	
November Settlement	$ 2360.07	
January Settlement	$ 128.67	$ 12,069.99
		$ 1423.53
Over Collected	$ 36.22	
Under Collected	$	
Delinquent	$ 459.75	$ 1423.53
Total		$

Real Estate
Bailey Brill Buck Fund
Park Board
Lake Beach
Birchwood Estates
Bay Point
Year of

Assessment of

NAME OF OWNER

TABULAR SCHEDULE OF VALUATIONS

LEVIED IN THE Town OF Thunder Lake

School District No.	Valuation by School Districts: Agricultural Lands (Dollars)	Non-Agricultural Lands (Dollars)	Personal Property (Dollars)	Total Value of all Property except Money and Credits (Dollars)	Rate of State Taxes: Total Rate of State Tax (Mills)	Rate of County Taxes: Rev. (Mills)	R. & B. (Mills)	Welfare (Mills)	Bonds and Int. (Mills)	R&B Sch Proj (Mills)	PERA (Mills)	Total Rate of County Tax (Mills)	Rate of Town Taxes: Rev. (Mills)	R. & B. (Mills)	Drag Tax (Mills)	State Loan (Mills)	Fire (Mills)	(Mills)	(Mills)	(Mills)	Total Rate of Town Tax (Mills)	Rate of: Local 1 Mill (Mills)	Special (Mills)	State Loan (Mills)	Deficiency (Mills)	Tuition (Mills)	Transportation (Mills)	C.O. (Mills)	PERA (Mills)	RSJ (Mills)
118	23,915	34,460 R Na 7194	670 7194	56,245	11.8.10	35.68	15.61.95		5.	5.79	17.04	64.23	17.8				1.8				25.83		25. 34.47 50. 34.47						11.7 6.1 3.7 11.7 6.1 3.7	

N.H. 6.22
14.32

Co. Nurse 2.
R&B Bldg 2.
Agric. Assn. .5
Drainp. 1.12

P.P. exclusive State Rate

Assessed Value	Rural	All Other	Personal Property	Total
Homestead	10,687			10,687
Non-Homestead	37,688		7870	45,558
Total	48,375		7870	56,245

C.2 4169
Other 3701

RATES AND TAXES

COUNTY OF CASS, STATE OF MINNESOTA

School Taxes: Total Rate of Sch'l Tax (Mills)	Total Rate of all Taxes (Mills)	Taxes Levied: Local 1 Mill and Special School Taxes by Districts: Local 1 Mill	Special	State Loan	Def.	C.O.	PERA	RSJ	Total School Taxes	All Other Taxes: Funds	Rate	Amounts
81.17	246.14		6145		652.40	287.66	1449.7	90.97	1995.65	State —Non-Homestead,		28866
106.17	269.44		1552.95		1097.62	370.41	1931.2	117.14	3361.24	State —Homestead,		4216
R 236.04			2197.60		1950.02	658.07	3480.9	208.11	5356.89	County Revenue,		2007.00
Na 261.04										County Road and Bridge,		843.72
										County Welfare,		3454.52
										Bonds and Interest		
										Co. Nurse		112.50
										R&B Bldg		112.50
										Town Revenue,		350.41
										Town Road and Bridge,		1001.36
										Town Drag,		
										Town State Loan:		
										Fire		1012.4
												1452.81
County: R&B Sch Proj.							251.42					
PERA							325.70					
Agric. Assn							28.14					
Drainp							63.00					
							728.50					
										School Local 1 Mill,		
										School Special,		2197.60
										School State Loan,		
										Deficiency		1950.02
										Tuition		
										Transportation		
										C.O.		6507
										PERA		3430.9
										RSJ		208.11
												5356.89
												14747.62

Total Taxes Real Estate 12,657.07
Pers Prop. 2090.60
Total 14,747.62

Total Levy $ 14,747.62

L. L. Johnson

Total Number of Acres 648.15 Sq.

State of Minnesota, } ss.

COUNTY OF CASS

I, L. L. Johnson, Auditor of said County and State aforesaid, do hereby certify that the foregoing is a true and correct Schedule, showing the valuation of all the taxable property, in the Town of Thunder Lake in said County, the several rates of Taxation and Totals of the several Tax Funds levied thereon for the year A. D. 1962.

Witness my hand and official seal, this 5th day of January A. D. 1962

SEAL

L. L. Johnson County Auditor
By Helen Bilben Deputy

Real Estate

Cooley Hall Blue Earth | Cass Lake Beach | Birchwood Bungalow | Big Folin | Blue

Assessment o

Part 1(a) — Real Estate Tax Roll

NAME OF OWNER	
1	
2	
3	
4	
5	
6	
7	
8	

COLLECTIONS OF TAXES OF 1968, Town OF Thunder Lake CASS COUNTY, MINNESOTA

FUNDS	MARCH SETTLEMENT 1968	JUNE SETTLEMENT 1968	NOV. SETTLEMENT 1968	Amount Collected from Nov. 1968 to 1969 Monday in Jan. 1969	REDUCTIONS	Total Reductions and Collected	BALANCE UNCOLLECTED	ADDITIONS	Total Distributed to First Monday in January, 19
State—Non-Homestead	2045	1466	1066	225					
State—Homestead	2843	2471	5868	383					
County Revenue	2368	10832	44857	1688					
County Road and Bridge	10245	4539	18858	710					
County Welfare	4872	18876	77883	2932					
County Bond and Interest									
R.&B. Sed. Proj	415	1580	6286	236					
PERA	3455	1758	7279	274					
Rd. & B. Bldg	1366	6072	2514	95					
Town Revenue	4255	18914	7832	295					
Town Road and Bridge	13158	54040	22378	842					
Town Drag									
Town State Loan									
Sere	1237	5465	2263	85					
School Local 1 Mill									
School Special	31680	118517	48756	3271					
School State Loan									
Deficiency	23679	105257	43587	1640					
Tuition									
Transportation									
C.O.	7990	35520	14709	553					
PERA	4167	18519	7669	289					
B.&D.	2525	11232	4651	176					
Co. nurse	1366	6072	2514	95					
Agri. Ass'n	383	1517	627	24					
Sane.	764	3400	1408	54					
	180668	797457	330007	12867					

		LOCAL 1 MILL.	SPECIAL.	STATE LOAN	Deficiency	C.O.	PERA	B.&D.			TOTALS
MARCH SETTLEMENT	School District No.										
	118a		3471		3426	1156	602	366			8022
	118 7a		29207		20253	6834	3564	2162			62022
	Totals		31680		23679	7990	4167	2528			70044
JUNE SETTLEMENT	School District No.										
	118a		33281		46154	15575	8120	4925			108055
	118 7a		85236		59103	19945	10399	6307			180990
	Totals		118517		105257	35520	18519	11232			289045
NOVEMBER SETTLEMENT	School District No.										
	118a		14104		19559	6600	3442	2087			45792
	118 7a		34652		24028	8109	4227	2564			73580
	Totals		48756		43587	14709	7669	4651			119372
NOVEMBER to JANUARY	School District No.										
	118a		95		132	44	24	14			309
	118 7a		2176		1508	509	265	162			4620
	Totals		2271		1640	553	289	176			4929
ADDITIONS	School District No.										
	Totals										
REDUCTIONS	School District No.										
	Totals										

Real Estate

Lockday Small Book Page 1968 Joint Lake Leech Birchwood Barrows Bay Point Pine C

Assessment Roll and Tax List of Real Property in the Town of Thunder Lake

FORM 1CD—Revised and reprint, 1959-60

* Indicate Type of Property: R-Residential, C-Commercial, I-Industrial, U-Utility, F-Farm, L-Lakeshore, T-Timber, M-Mineral

	IN WHOSE NAME ASSESSED	TO WHOM TRANSFERRED	DESCRIPTION OF PROPERTY: SUBDIVISION	Sec. or Lot	Town or Block	Rng.	Number of Acres of Land (Acres / 100ths)	No. School District	Indicate Homestead Tax or No	Indicate Agricultural Tax or No	Indicate Type of Property	TRUE AND FULL VALUATIONS: LAND Exclusive of Structures and Improvements (Dollars)	BUILDINGS and Other Structures (Dollars)	MACHINERY Permanently Attached to Real Estate (Dollars)	TOTAL True and Full Value (Dollars)	ASSESSED VALUATIONS: RURAL: Homestead Up to $1,000 20% (Dollars)	RURAL: Over $1,000 and Non-Homestead 33⅓% (Dollars)	ALL OTHER: Timber Land Class 3a 20% (Dollars)	ALL OTHER: Homestead Up to $4,000 25% (Dollars)	ALL OTHER: Over $4,000 and Non-Homestead 40% (Dollars)	ALL OTHER: MACHINERY Permanently Attached to Real Estate 33⅓% (Dollars)	TOTAL ASSESSED VALUE (Dollars)	Total Assessed Value as Equalized by the Board of Review (Dollars)	FINAL EQUALIZED VALUE (Dollars)
1	State of Minnesota		N½ of N½ of NW¼ Govt. Lot 1	1	140	26		118																
2	State of Minnesota		N½ of N½ of NE¼ Govt. Lot 2																					
3	State of Minnesota		SW¼ of NE¼																					
4	State of Minnesota		SE¼ of NE¼																					
5																								
6	State of Minnesota		N½ of N½ of NW¼ Govt. Lot 3																					
7	State of Minnesota		N½ of N½ of NW¼ Govt. Lot 4																					
8	Chester & Helen Grave		~~NW¼ of~~ SW¼ of NW¼				40		9th year		F													
9	" " "		W½ of SE¼ of NW¼				20		"	"	F													
10	State of Minnesota		E½ of SE¼ of NW¼																					
11	Chester & Helen Grave		NE¼ of SW¼				40		"	"	F													
12	" " "		NW¼ of SW¼				40		"	"	F													
13	State of Minnesota		SW¼ of SW¼																					
14	State of Minnesota		SE¼ of SW¼																					
15																								
16	State of Minnesota		NE¼ of SE¼																					
17	State of Minnesota		NW¼ of SE¼																					
18	State of Minnesota		SW¼ of SE¼																					
19	State of Minnesota		SE¼ of SE¼																					
20																								
							140																	

Cass County, Minnesota, for Taxes for the Year 1959.

	SOLD FOR TAXES	VALUATIONS BY SCHOOL DISTRICTS AS EQUALIZED BY DEPARTMENT OF TAXATION: District No. 118 / Rate ..... / ..... Mills / Dollars	District No. ..... / Rate ..... / ..... Mills / Dollars	District No. ..... / Rate ..... / ..... Mills / Dollars	District No. ..... / Rate ..... / ..... Mills / Dollars	District No. ..... / Rate ..... / ..... Mills / Dollars	Tax including State Homestead ..... Mills $ cts.	State Tax on Non-Homestead ..... Mills $ cts.	SPECIAL TAXES $ cts.	TOTAL TAXES $ cts.		PAID	WHEN PAID: Month Day Year	Number of Receipt	March Settlement 1960 $ cts.	June Settlement 1960 $ cts.	Penalty $ cts.	November Settlement 1960 $ cts.	Penalty $ cts.	Collections to First Monday in January 1961 $ cts.	Penalty $ cts.	Delinquent on First Monday in January 1961 $ cts.	Total Delinquent Tax and Penalty $ cts.	REMARKS
1											1													
2											2													
3											3													
4											4													
5											5													
6											6													
7											7													
8		#170					4150			4150	8	Balance Paid Prev. Paid	OCT 3 1 1960 / MAY 3 1 1960	9591		20 75		20 75						9685
9		#32					782			782	9	Balance Paid Prev. Paid	OCT 3 1 1960 / MAY 3 1 1960	17395		3 91		3 91						"
10											10													
11		#40					976			976	11	Balance Paid Prev. Paid	OCT 3 1 1960 / MAY 3 1 1960	17395		4 88		4 88						9685
12		#24					586			586	12	Balance Paid Prev. Paid	MAY 3 1 1960	9591		2 46		3 40						"
13											13													
14											14													
15											15													
16											16													
17											17													
18											18													
19											19													
20											20													
		#266					6494			6494						32 00		32 94						

Assessment Roll and Tax List of Real Property in the Town of Thunder Lake

Cass County, Minnesota, for Taxes for the Year 1959.

Form 5CD

* Indicate Type of Property: R-Residential, C-Commercial, I-Industrial, U-Utility, F-Farm, L-Lakeshore, T-Timber, M-Mineral

		DESCRIPTION OF PROPERTY								TRUE AND FULL VALUATIONS				ASSESSED VALUATIONS																
														RURAL				ALL OTHER												
IN WHOSE NAME ASSESSED	TO WHOM TRANSFERRED		SUBDIVISION	Sec. or Lot	Town or Block	Rng.	Number of Acres of Land	No. School District	Indicate Homestead Tax No	Indicate Agricultural Tax No	Indicate Type of Property	LAND Exclusive of Structures and Improvements	BUILDINGS and Other Structures	MACHINERY Permanently Attached to Real Estate	TOTAL True and Full Value	Homestead Up to $4,000 20%	Over $4,000 and Non-Homestead 33⅓%	Timber Land Class 2a 20%	Homestead Up to $4,000 25%	Over $4,000 and Non-Homestead 40%	MACHINERY Permanently Attached to Real Estate 33⅓%	TOTAL ASSESSED VALUE	Total Assessed Value as Equalized by the Board of Review	FINAL EQUALIZED VALUE
							Acres 100ths					Dollars	Dollars	Dollars	Dollars	Dollars	Dollars	Dollars	Dollars	Dollars	Dollars	Dollars	Dollars	Dollars
State of Minnesota	1		N W ¼ N W ¼ Govt Lot 1				2 14 26		118															
State of Minnesota	2		N W ¼ N W ¼ Govt Lot 2																					
State of Minnesota	3		S W ¼ N E ¼																					
State of Minnesota	4		S E ¼ N E ¼																					
James P. & Oscar E. Pulkrabek	5		L 200' of Govt Lot 5				4 50		No	yes	T													
State of Minnesota	6		N E ¼ N W ¼ Govt Lot 3																					
Raymond Brandes	7		N W ¼ N W ¼ L 100' of E 100' of N E ¼ of S E ¼						No	yes	T													
Oscar & James P. Pulkrabek	8		S W ¼ N W ¼ S 200' x 100' of Govt Lot 5				75		No	"	R													
William D. & Martha L. Dalquist	9		S E ¼ N W ¼ Govt Lot 4				39 93		yes	yes	F													
" " "	10		Govt Lot 5 less L 200' of L 500'				24 25		No	yes	R													
Robert J. & Myrtle G. & Robert J. Harris Jr.	11		N E ¼ N W ¼ less L 100' of E 100' x W 300'				39		No	yes	T													
Geo. T. & Harriet J. Ebner	12		N W ¼ of S W ¼ less 5 Acres				35		No	yes	R													
Earl Haas	13		S W ¼ of S W ¼ less S 150' x E 150' of W 260'				3 46		yes	yes	R													
A. C. Booth	14		E ½ of S W ¼				40		yes	yes	R													
Frank A. & Ruby De Moore	15		E 150' of S ½ of S ½ of S E ¼				4 54		No	yes	R													
State of Minnesota	16		N E ¼ S E ¼																					
State of Minnesota	17		N W ¼ S E ¼																					
Leo M. & Virginia L. Meidlein	18		S W ¼ S E ¼				40		No	yes	F													
" " " "	19		S E ¼ S E ¼				40		No	"	F													
Willis L. Swarty	20		W 300' of N 2½ of S E ¼						yes	"	R													
		(See continued on next page)					326 43																	

		VALUATIONS BY SCHOOL DISTRICTS AS EQUALIZED BY DEPARTMENT OF TAXATION																										
		District No. 118 Rate 4 Mills		District No. 118 Rate 4 Mills		District No. 118 Rate 4 Mills		District No. Rate Mills		District No. Rate Mills		Tax including State Homestead Mills	State Tax on Non-Homestead 6.2 Mills	SPECIAL TAXES	TOTAL TAXES		PAID	WHEN PAID	Number of Receipt	March Settlement 1960	June Settlement 1960	Penalty	November Settlement 1960	Penalty	Collections to First Monday in January 1961	Penalty	Delinquent on First Monday in January 1961	Total Delinquent Tax and Penalty	REMARKS
SOLD FOR TAXES		Dollars	Dollars	Dollars	Dollars	Dollars	Dollars	Dollars	Dollars	Dollars	Dollars	$ cts.	$ cts.	$ cts.	$ cts.			Month Day Year		$ cts.	$ cts.	$ cts.	$ cts.	$ cts.	$ cts.	$ cts.	$ cts.	$ cts.	
	1															1													
	2															2													
	3															3													
	4															4													
	5	15										366	10		376	5	PAID IN FULL	MAY 18 1960	7124		376								9686
	6															6													
	7	10										244	56		250	7	PAID IN FULL	MAY 31 1960	9590		250								9686
	8	88										2148	54		2202	8	PAID IN FULL	MAY 18 1960	7124		2202								9686a
	9	H 40				H 210						976			976	9	PAID IN FULL	MAY 13 1960	7763		976								962
	10					117						8800	72		8872	10	PAID IN FULL	MAY 13 1960			8872								"
SOLD FOR TAXES	11	84										2050	62		2102	11	PAID IN FULL	MAY 31 1960	9255		2102								L5636
	12	155										3296	64		3360	12	PAID IN FULL	MAY 13 1960	7753		3360								9682
	13	H 120										2430			2430	13	PAID IN FULL	MAY 13 1960	7772		2430								9683
	14	H 201										4908			4908	14	PAID IN FULL	MAY 13 1960	7743		4908								9599
	15	90										2198	56		2254	15	PAID IN FULL	JUN 9 1960	16017				22 54						9684 34 Penalty
	16															16													
	17															17													
	18	180										4394	112		4506	18	PAID IN FULL	MAY 18 1960			4506								15407
	19	67										1636	42		1678	19	PAID IN FULL	MAY 18 1960	7123		1678								"
	20					H 42						1130			1130	20	PAID IN FULL	MAY 31 1960	9472		1130								16015
		H 361				L 252	613																						
		67				117	786					25146	438		35564						32310		22 54						
		1030				369	1399					9920																	
												35066																	

Assessment Roll and Tax List of Real Property in the Town of Pleasant Lake

Form 5CD

* Indicate Type of Property: R-Residential, C-Commercial, I-Industrial, U-Utility, F-Farm, L-Lakeshore, T-Timber, M-Mineral

Cass County, Minnesota, for Taxes for the Year 1959.

	IN WHOSE NAME ASSESSED	TO WHOM TRANSFERRED	DESCRIPTION OF PROPERTY: SUBDIVISION	Sec. or Lot	Town or Block	Rge.	Number of Acres of Land: Acres	100ths	No. School District	Indicate Homestead Tax or No	Indicate Agricultural Tax or No	Indicate Type of Property	TRUE AND FULL VALUATIONS: LAND Exclusive of Structures and Improvements	BUILDINGS and Other Structures	MACHINERY Permanently Attached to Real Estate	TOTAL True and Full Value	ASSESSED VALUATIONS: RURAL: Homestead Up to $4,000 20%	Over $4,000 and Non-Homestead 33⅓%	ALL OTHER: Timber Land Class 5a 20%	Homestead Up to $4,000 25%	Over $4,000 and Non-Homestead 40%	MACHINERY Permanently Attached to Real Estate 33⅓%	TOTAL ASSESSED VALUE	Total Assessed Value as Equalized by the Board of Review	FINAL EQUALIZED VALUE
													Dollars	Dollars	Dollars	Dollars	Dollars	Dollars	Dollars	Dollars	Dollars	Dollars	Dollars	Dollars	Dollars
1	Kenneth & Lowell Anderson		about 5 acs of N½ of NW¼ of SW¼	2	140	26	5		118	No		Farm F													
2	Lutfried & Martha Steffert		N½ of SW¼ of SW¼ of SW¼				2					Farm R													
3			S½ of NW¼ of NW¼																						
4			S½ of N½ of NW¼																						
5	Robert John Smythe & Kenneth & Harriet Jr		W. 16⅔ of E½ of E½ of SE¼																						
6			N½ of N½ of NW¼ of NW¼																						
7			NW¼ of NW¼ of NW¼																						
8			S⅔ of N½ of NW¼ of NW¼																						
9			S½ of N½ of NW¼ of NW¼																						
10																									
11			N½ of N½ of SW¼ of NW¼																						
12			NW¼ of NW¼ of SW¼ of NW¼																						
13			SW¼ of SW¼ of SW¼ of NW¼																						
14			S½ of SW¼ of SW¼ of NW¼																						
15																									
16			N½ of N½ of SE¼ of NW¼																						
17			NW¼ of NW¼ of SE¼ of NW¼																						
18			SW¼ of SW¼ of SE¼ of NW¼																						
19			S½ of N½ of SE¼ of NW¼																						
20																									

	SOLD FOR TAXES	VALUATIONS BY SCHOOL DISTRICTS AS EQUALIZED BY DEPARTMENT OF TAXATION: District No. 118 Rate 24 Mills	District No. ..... Rate ..... Mills	District No. ..... Rate ..... Mills	District No. ..... Rate ..... Mills	District No. ..... Rate ..... Mills	Tax including State Homestead ..... Mills	State Tax on Non-Homestead 6.5 Mills	SPECIAL TAXES	TOTAL TAXES	PAID	WHEN PAID: Month	Day	Year	Number of Receipt	March Settlement 1960	June Settlement 1960	Penalty	November Settlement 1960	Penalty	Collections to First Monday in January 1961	Penalty	Delinquent on First Monday in January 1961	Total Delinquent Tax and Penalty	REMARKS
		Dollars	Dollars	Dollars	Dollars	Dollars	Dollars	$ cts.	$ cts.	$ cts.					$ cts.	$ cts.	$ cts.	$ cts.	$ cts.	$ cts.	$ cts.	$ cts.	$ cts.	$ cts.	
1		9H					22 94	58		23 52	1 PAID IN FULL	JUN	30	1960	17575				23 52	35					9680.
2		A 60					14 64			14 64	2 PAID IN FULL	MAY	13	1960	7743		14 64								9689
3																									
4																									
5																									
6																									15436
7																									
8																									
9																									
10																									
11																									
12																									
13																									
14																									
15																									
16																									
17																									
18																									
19																									
20																									
		H 60																							
		14					37 58	58		38 16							14 64		23 52						
		154																							

Assessment Roll and Tax List of Real Property in the Town of Rhinelander Lake

* Indicate Type of Property: R-Residential, C-Commercial, I-Industrial, U-Utility, F-Farm, L-Lakeshore, T-Timber, M-Mineral

	In Whose Name Assessed	To Whom Transferred	Description of Property: Subdivision	Sec. or Lot	Town or Block	Rng	Number of Acres: Acres	100ths	No. School District	Indicate Improvements Yes or No	Indicate Personal Tax Yes or No	Indicate Type of Property	True and Full Valuations: Land Exclusive of Structures Assessed Improvements (Dollars)	Buildings and Other Structures (Dollars)	Machinery Permanently Attached to Real Estate (Dollars)	Total True and Full Value (Dollars)	Assessed Valuations: Rural: Homestead Up to $4,000 20% (Dollars)	Rural: Over $4,000 and Non-Homestead 33⅓% (Dollars)	All Other: Timber Land Class 3a 20% (Dollars)	All Other: Homestead Up to $4,000 25% (Dollars)	All Other: Over $4,000 and Non-Homestead 40% (Dollars)	Machinery Permanently Attached to Real Estate 33⅓% (Dollars)	Total Assessed Value (Dollars)	Total Assessed Value as Equalized by the Board of Review (Dollars)	Final Equalized Value (Dollars)
1	Rolland L. & Leonia M. Kinziger		all of Govt Lot 2 & of Lot 4 & also the E 20 rd of S 20 rd of that part of Govt Lot 3 lying between the Meandered line of Rhinelander Lake & the Meandered line of Bowlby Creek Black River	3	140	26	17.79		11.8	yes	yes	F													
2	State of Minnesota			3																					
3			S W S W N W S																						
4	John & Rosanna Kehner		Govt Lot 1																						
5	Ernest Olson, D. K. Nash & T. O. Helgeson		Approx 5 rd of that part of Govt Lot 2 lying between the Meandered line of Rhinelander Lake & the Meandered line of Bowlby Creek Black River				35.25			No	yes	5													
6							33			No	No	2													
7	Myron & Nellie Stenstrom		N W S W N W & Govt Lot 3				32.22			yes	yes	R.													
8	State of Minnesota			7																					
9			N W S W N W & Govt Lot 4																						
10	State of Minnesota			8																					
11			S W S W N W																						
12	State of Minnesota			9																					
13			N E & N W																						
14	State of Minnesota			10																					
15																									
16	State of Minnesota		N E W S W	11																					
17																									
18	State of Minnesota		S W W S W	12																					
19																									
20	State of Minnesota		S W S W S W	13																					
21																									
22	State of Minnesota			14																					
23	Garfield A. & Nellie F. Murphy		25.40 AC of that part of Govt Lot 4 lying between the Meandered line of Rhinelander Lake & the Meandered line of Bowlby Creek Black River				2			No	yes	No	R												
24	State of Minnesota			16																					
25			N E W S E N																						
26	State of Minnesota			17																					
27			N W S E N																						
28	State of Minnesota			18																					
29			W S W S E N																						
30	Jack & Hazel & Ruth D. Hazlewood																								
31			N E of N E W S E N	19			20			No	yes	R													
32	Clifford H. & Hazelle E. Thomas		N E of S E 1/4 of S E 1/4	20			20			No	yes	R													
33							127.67																		

	Sold for Taxes	Valuations by School Districts as Equalized by Department of Taxation: District No. 1/8, Rate 44.17, 2.2 Mills	District No. 1/8, Rate 44.17, 2.2 Mills	District No. 1/8, Rate 44.17, 2.2 Mills	District No. ..., Rate ..., ... Mills	District No. ..., Rate ..., ... Mills	District No. ..., Rate ..., ... Mills	Tax including State Homestead	State Tax on Non-Homestead 6.5 Mills	Special Taxes	Total Taxes	Paid	When Paid	Number of Receipt	March Settlement 1960	June Settlement 1960	Penalty	November Settlement 1960	Penalty	Collections to First Monday in January 1961	Penalty	Delinquent on First Monday in January 1961	Total Delinquent Tax and Penalty	Remarks
		Dollars	Dollars	Dollars	Dollars	Dollars	Dollars	$ cts.	$ cts.	$ cts.	$ cts.		Month Day Year		$ cts.	$ cts.	$ cts.	$ cts.	$ cts.	$ cts.	$ cts.	$ cts.	$ cts.	
1	SOLD FOR TAXES																							
2		H	89					21.72			21.72											21.72		15413
3																								
4		91						22.22	5.6		22.78	PAID IN FULL	MAY 3 1960	6481		22.78								9678
5				30				8.08	1.8		8.26	PAID IN FULL	MAY 5 1960	3282		8.26								16014
6		H	100					24.42			24.42	PAID IN FULL	JUL 21 1960 / JUN 1 1960	14388 / 10774				24.42	3.6					9679 Penalty does 3.6
7																								
8																								
9																								
10																								
11																								
12																								
13																								
14																								
15				H 85				33.64	5.4		38.88	2nd HALF PAID	SEP 26 1960	16446										
16				48					2.4			1st HALF PAID	MAY 31 1960	14424		16.94		16.94						16072
17																								
18																								
19		50						12.20	1.2															
20		56						12.20	3.2		12.52	PAID IN FULL	JUN 17 1960	11054				12.52	19					4598
		44	Rate 4 80.75					20.68	5.2		12.52	Balance Paid	OCT 31 1960	17434										
		41.87		H 85.5							20.68	1st Half Paid	MAY 31 1960	8378		10.51		2.05						4610 S.I.S. Abated
		22.5		70.5		a-118	10.94																	
		414		155.5		1-118	41.72	4.8			14460					58.49		55.89			21.72			850 abated
							142.78																	

Assessment Roll and Tax List of Real Property in the Town of Thunder Lake

Form 5CD (Revised-Date Issue, Minnesota)

* Indicate Type of Property: R-Residential, C-Commercial, I-Industrial, U-Utility, F-Farm, L-Lakeshore, T-Timber, M-Mineral

Cass County, Minnesota, for Taxes for the Year 1959.

	In Whose Name Assessed	To Whom Transferred	Description of Property: Subdivision	Sec. or Lot	Town or Block	Rng.	Number of Acres or Land: Acres	Hills	No. School District	Indicate Homestead Tax or No	Indicate Agricultural Type or Tax or No	Indicate Type of Property	True and Full Valuations: Land Exclusive of Structures and Improvements (Dollars)	Buildings and Other Structures (Dollars)	Machinery Permanently Attached to Real Estate (Dollars)	Total True and Full Value (Dollars)	Assessed Valuations: Rural: Homestead Up to $4,000 20% (Dollars)	Rural: Over $4,000 and Non-Homestead 33⅓% (Dollars)	All Other: Timber Land Class 3a 20% (Dollars)	All Other: Homestead Up to $4,000 25% (Dollars)	All Other: Over $4,000 and Non-Homestead 40% (Dollars)	Machinery Permanently Attached to Real Estate 33⅓% (Dollars)	Total Assessed Value (Dollars)	Total Assessed Value as Equalized by the Board of Review (Dollars)	Final Equalized Value (Dollars)
1	George R & Lawrence McDivott Steiner		N E ¼ of N E ¼ Govt Lot 1	4	140	26	34.12		118	No	yes	5													
2	" " "		N W ¼ of N E ¼ Govt Lot 2				39.47			"	"	5													
3	" " "		S W ¼ of N E ¼				40			"	"	5													
4	" " "		S E ¼ of N E ¼				40			"	"	5													
5																									
6	" " "		N E ¼ of N W ¼ Govt Lot 3				39.42			No	"	5													
7	Levert Eid		N W ¼ of N W ¼ Govt Lot 4				39.87			"	"	5													
8	State of Minnesota		S W ¼ of N W ¼																						
9	George R & Lawrence McDivott Steiner		E ½ of N W ¼							No	"	5													
10																									
11	" " "		N E ¼ of S W ¼ Govt Lot 6				45.35			No	yes	5													
12	Agnes Cecelia Peterson		N W ¼ of S W ¼ Govt Lot 5				19.26			No	yes	6													
13			S W ¼ of S W ¼																						
14			S E ¼ of S W ¼																						
15																									
16	George R & Lawrence McDivott Steiner		N E ¼ of S E ¼				40			No	yes	5													
17	" " "		N W ¼ of S E ¼ Govt Lot 7				59			No	"	5													
18			S W ¼ of S E ¼																						
19	" " "		S E ¼ of S E ¼ Govt Lot 8				34.15			No	"	5													
20																									
							485.84																		

	Sold for Taxes	Validations by School Districts as Equalized by Department of Taxation: District No. ..... Rate ..... Mills	District No. 118 Rate 14 Mills	District No. ..... Rate ..... Mills	District No. ..... Rate ..... Mills	District No. ..... Rate ..... Mills	Tax including State Homestead ..... Mills	State Tax on Non-Homestead 6.22 Mills	Special Taxes	Total Taxes	Paid	When Paid (Month Day Year)	Number of Receipt	March Settlement 1960	June Settlement 1960	Penalty	November Settlement 1960	Penalty	Collections to First Monday in January 1961	Penalty	Delinquent on First Monday in January 1961	Penalty	Total Delinquent Tax and Penalty	Remarks
1		130					3174	80		3254	2 1/2 HALF PAID	OCT 31 1960												
											1st Half Paid	MAY 31 1960												
2		90					2198	56		2254	2 1/2 HALF PAID	OCT 31 1960												
											1st Half Paid	MAY 31 1960	17378											
3		120					2930	74		3004	2 1/2 HALF PAID	OCT 31 1960	9572		53.83		53.83							
											1st Half Paid	MAY 31 1960												
4		90					2198	56		2254	2 1/2 HALF PAID	OCT 31 1960												
											1st Half Paid	MAY 31 1960												
5																								
6		80					1954	50		2004	2 1/2 HALF PAID	OCT 31 1960	17378											
											1st Half Paid	MAY 31 1960	9572											
7		120					2930	74		3004					10.02		10.02							
8																					30.04			
9		80					1954	50		2004	2 1/2 HALF PAID	OCT 31 1960	17378											
											1st Half Paid	MAY 31 1960	9572		10.02		10.02							
10																								
11		150					3662	94		3756	2 1/2 HALF PAID	OCT 31 1960	17378											
											1st Half Paid	MAY 31 1960	9572											
12			# 146				12462	198		12660	Balance Paid	NOV 23 1960	17378		18.78		18.78							
			317								1st Half Paid	MAY 31 1960	9572											
													17378											
													9572											
													17378											
													9572											
													17378											
													9572											
13															63.30		60.30		3.00					
14																								
15																								
16		105					2564	66		2630	2 1/2 HALF PAID	OCT 31 1960	17378											
											1st Half Paid	MAY 31 1960	9572		13.15		13.15							
17		153					3736	96		3832	2 1/2 HALF PAID	OCT 31 1960												
											1st Half Paid	MAY 31 1960			19.16		19.16							
18													9572											
													17378											
19		90					2198	56		2254	2 1/2 HALF PAID	OCT 31 1960												
											1st Half Paid	MAY 31 1960			11.27		11.27							
20																								
			# 146 146																					
	1208		317 1633				29498	460		42910					197.53		197.53		3.00		30.04			
	1208		463 1671				12462																	
							41960																	

Real Est

Dolphy Trail Duck Pond Drive Road The Lake Beach Birchwood Street Bay Point Plat of P

Assessment Roll and Tax List of Real Property in the Town of Boulder Lake — Cass County, Minnesota, for Taxes for the Year 1959.

Form 5CD WILLIS DAVIS CO. MINNEAPOLIS

* Indicate Type of Property: R-Residential, C-Commercial, I-Industrial, U-Utility, F-Farm, L-Lakeshore, T-Timber, M-Mineral

	Description of Property										True and Full Valuations				Assessed Valuations																					
															Rural				All Other																	
In Whose Name Assessed	To Whom Transferred		Subdivision	Sec. or Lot	Town or Block	Rng.	Number of Acres of Land		No. School District	Indicate Homestead Tax or No	Indicate Homestead Tax or No	Indicate Type of Property	Land Exclusive of Structures and Improvements	Buildings and Other Structures	Machinery Permanently Attached to Real Estate	Total True and Full Value	Homestead Up to $4,000 20%	Over $4,000 and Non-Homestead 33⅓%	Timber Land Class 2a 20%	Homestead Up to $4,000 25%	Over $4,000 and Non-Homestead 40%	Machinery Permanently Attached to Real Estate 33⅓%	Total Assessed Value	Total Assessed Value as Equalized by the Board of Review	Final Equalized Value
							Acres	100ths					Dollars	Dollars	Dollars	Dollars	Dollars	Dollars	Dollars	Dollars	Dollars	Dollars	Dollars	Dollars	Dollars
Harry R Raschick		1	N½ of N½ of Govt Lot 1	5	140	26	40.40		118	No	yes	5													
State of Minnesota		2	N½ of N½ of Govt Lot 2																						
C. B. Christiansen		3	S½ of NE¼				40			yes	yes	R.													
Frank X & Elsie H. Henke		4	SE¼ of NE¼				40			No	yes	5													
		5																							
		6	NE¼ of NW¼																						
		7	NW¼ of NW¼																						
State of Minnesota		8	SW¼ of NW¼																						
		9	SE¼ of NW¼ } Govt Lot 3																						
		10																							
State of Minnesota		11	NE¼ of SW¼																						
Carson L. & Lola M. Musick		12	NW¼ of SW¼ Govt Lot 4				31.50			No	yes	5													
" " "		13	SW¼ of SW¼				40			No	"	5													
" " "		14	SE¼ of SW¼ Govt Lot 7				46.50			No	"	5													
		15																							
Frank X & Elsie H. Henke		16	NE¼ of NE¼ Govt Lot 6				9.75			No	yes	5													
C. B. Christiansen		17	NW¼ of NE¼ Govt Lot 5				25.10			yes	"	5													
		18	SW¼ of SE¼																						
		19	SE¼ of SE¼																						
		20																							
							276.05																		

	Sold for Taxes	Valuations by School Districts as Equalized by Department of Taxation						Tax including State Homestead	State Tax on Non-Homestead	Special Taxes	Total Taxes		Paid	When Paid	Number of Receipt	March Settlement 1960	June Settlement 1960	Penalty	November Settlement 1960	Penalty	Collections to First Monday in January 1961	Penalty	Delinquent on First Monday in January 1961	Total Delinquent Tax and Penalty	Remarks
		District No. 118 Rate 12 Mills	District No. Rate Mills	District No. 119 Rate Mills	District No. Rate Mills	District No. Rate Mills	District No. Rate Mills							Month Day Year											
		Dollars	Dollars	Dollars	Dollars	Dollars	Dollars	$ cts.	$ cts.	$ cts.	$ cts.					$ cts.	$ cts.	$ cts.	$ cts.	$ cts.	$ cts.	$ cts.	$ cts.	$ cts.	
1st Bal		100						24.42	62		250.4	1											25.04		
2												2													
3		# 172						42.00			42.00	3	Balance Paid Part Paid	OCT 1 1 1960 / MAY 3 1 1960	14902 / 9589		22.07		19.93						
4		130						31.74	80		32.54	4	PAID IN FULL	MAY 18 1960	7142		32.54								
5												5													
6												6													
7												7													
8												8													
9												9													
10												10													
11												11													
12		48						11.72	30		120.2	12											120.2 / 13%	9622	
13		80						19.54	50		200.4	13											20.04 / 22.04		
14		64						15.62	40		160.2	14											16.02 / 17.62		
15												15													
16		64						15.62	40		160.2	16	PAID IN FULL	MAY 18 1960	7142		16.02								9666
17		# 24						5.86			5.86	17	Delinquent Paid / Part Paid	OCT 1 1 1960 / MAY 3 1 1960	14902 / 9559		2.93		2.93						9622
18												18													
19												19													
20												20													
		# 196 / 48 / 68.2						166.52	2.02		169.54						73.56		22.86				73.12		

Assessment Roll and Tax List of Real Property in the Swan of Thunder Lake, Cass County, Minnesota, for Taxes for the Year 1959.

Form SCD MILLER-DAVIS CO., MINNEAPOLIS

* Indicate Type of Property: R-Residential, C-Commercial, I-Industrial, U-Utility, F-Farm, L-Lakeshore, T-Timber, M-Mineral

	In Whose Name Assessed	To Whom Transferred	Description of Property: Subdivision	Sec. or Lot	Town or Block	Rge.	Number of Acres of Land (Acres / 100ths)	No. School District	Indicate Homestead Tax or No	Indicate Agricultural Tax or No	Indicate Type of Property	True and Full Valuations: Land (Exclusive of Structures and Improvements)	Buildings and Other Structures	Machinery Permanently Attached to Real Estate	Total True and Full Value	Assessed Valuations: Rural: Homestead Up to $4,000 20%	Rural: Over $4,000 and Non-Homestead 33⅓%	All Other: Timber Land Class 4 20%	All Other: Homestead 25%	All Other: Over $4,000 Homestead 40%	All Other: Non-Homestead 33⅓%	Machinery Permanently Attached to Real Estate 33⅓%	Total Assessed Value	Total Assessed Value as Equalized by the Board of Review	Final Equalized Value
												Dollars	Dollars	Dollars	Dollars	Dollars	Dollars	Dollars	Dollars	Dollars	Dollars	Dollars	Dollars	Dollars	Dollars
1	Mrs. Hugo Eisenach		NE¼ NW¼ 10 acres of Lot Lots 6	14	26		1.05	118	No	yes	T														
2	Irvin & Eleanor Becker		NW¼ NW¼ 11 acres of Lot Lots				2.01		No	"	T														
3	State of Minnesota		SW¼ NW¼ 36 " Lot Lots				2.6																		
4	Irvin & Eleanor Becker		SE¼ NW¼ SW¼ " Lot Lot 2				3.10		No	"	T														
5			100 x 200 of Lot Lot 2 & 4 ½ of Lot Lot 3 less tracts C.B. 6 & 7 & 2 & 4																						
6	Cecil A. Bluhm		NE¼ NW¼ Lot Lots 1 & 2 less 51.15 ac.				44.90		yes	yes	F														
7	" "		NW¼ NW¼ Lot Lot 2 less 11 ac.				32.50		"	"	F														
8	Earl M. Bluhm		SW¼ NW¼ Tract 6 & 13 of Lot Lots 2 & 3				2.4		No	No	R														
9	Eleanor L. Bluhm		SE¼ NW¼ Tract 2 of Lot Lots 2 & 3				1.4		No	No	R														
10	Hugh & Hattie Eisenach		515 ac. of Lot Lots 1 & 3				51.50		No	No	F														
11	Cecil A. Bluhm		NE¼ NE¼ SW¼ Lots less platted				34.40		yes	yes	F														
12	Alva & Ellen Elliot		NW¼ NW¼ Lot Lot 6				4.		No	No	C														
13	" " "		SW¼ NW¼ Lot Lot 7				38.48		yes	yes	F														
14	Cecil A. Bluhm		Lot Lot 8 less 7 acres to "Pine Point Beach"				31.		yes	yes	F														
15																									
16			NE¼ NW¼ SE¼																						
17	Cecil A. Bluhm		NW¼ NW¼ SW¼ Lot Lot 4				31		yes	yes	F														
18			SW¼ NW¼ SW¼																						
19	Paul E. Miccich		SE¼ NW¼ SW¼ Lot Lot 10				48.00		yes	yes	R														
20																									
			(Sec 6, continued on next page)				334.86																		

Cass County, Minnesota, for Taxes for the Year 1959.

	Sold for Taxes	Validations by School Districts as Recalculated by Department of Taxation: District No. / Rate ... Mills	Dollars	District No. / Rate ... Mills	Dollars	District No. / Rate ... Mills	Dollars	District No. / Rate ... Mills	Dollars	Tax including State Homestead ... Mills $ cts.	State Tax on Non-Homestead 6.5 Mills $ cts.	Special Taxes $ cts.	Total Taxes $ cts.	Paid	When Paid Month Day Year	Number of Receipt	March Settlement 1960 $ cts.	June Settlement 1960 $ cts.	Penalty $ cts.	November Settlement 1960 $ cts.	Penalty $ cts.	Collections to First Monday in January 1961 $ cts.	Penalty $ cts.	Delinquent on First Monday in January 1961 $ cts.	Total Delinquent Tax and Penalty $ cts.	Remarks
1	Sold for Taxes																									
2			10							244	06		250	I										2.50		
3			10							244	06		250	2 PAID IN FULL	MAY 21 1960	12638		2.50								96735
4														3												
5			15							366	10		376	4 PAID IN FULL	MAY 31 1960	12638		3.76								96735
6														5												
7			# 133							3248			3248	6 2ND HALF PAID 1ST HALF PAID	OCT 6 1960 MAY 27 1960	16549		162.48		162.48						96736
8			# 46							1124			1124	7 2ND HALF PAID 1ST HALF PAID	OCT 6 1960 MAY 27 1960	9048		56.20		56.20						"
9			77							1880	48		1928	8 PAID IN FULL	MAY 18 1960	7135		19.28								96735
10			60							1464	38		1502	9 PAID IN FULL	MAY 13 1960	7770		15.02								96732
11			60							1464	38		1502	10										15.02		96734 (Posted Dec 5-15-59 12.02 paid previously)
12			# 52		# 128					1270			1270	11 2ND HALF PAID 1ST HALF PAID	OCT 6 1960 MAY 27 1960	16549 9048		63.5		63.5						96736
13					125					6702	78		6780	12 PAID IN FULL	MAY 27 1960			67.80								15406
14			# 64							1562			1562	13 PAID IN FULL	MAY 27 1960	9053		15.62								"
15			# 34							830			830	14 2ND HALF PAID 1ST HALF PAID	OCT 6 1960 MAY 27 1960	16549 9048		41.5		41.5						96726
16														15												
17			# 36							878			878	16 2ND HALF PAID 1ST HALF PAID	OCT 6 1960 MAY 27 1960	16549 9048		43.9		# 39						96736
18														18												
19			# 76							1856			1856	19 PAID IN FULL	MAY 12 1960	7750		18.56								96737
20														20												
			# 441		# 124		565			16430																
			324		125		449			6702	224		23356					1756.30		367.15				12.52		
			673		249		922			23132																

Cooley Point | Duck Point | Pine Point | The Lake Beach | Birchwood Estates | Bay Point | Plat of Pt

Assessment Roll and Tax List of Real Property in the Town of Pinder Lake, Cass County, Minnesota, for Taxes for the Year 1959.

Indicate Type of Property: R-Residential, C-Commercial, I-Industrial, U-Utility, F-Farm, L-Lakeshore, T-Timber, M-Mineral

	In Whose Name Assessed	To Whom Transferred	Description of Property: Subdivision	Sec. or Lot	Town or Block	Rge.	Number of Acres of Land: Acres	100ths	No. School District	Indicate Homestead Tax or No	Indicate Agricultural Tax or No	Indicate Type of Property	True and Full Valuations: Land Exclusive of Structures and Improvements (Dollars)	Buildings and Other Structures (Dollars)	Machinery Permanently Attached to Real Estate (Dollars)	Total True and Full Value (Dollars)	Assessed Valuations: Rural: Homestead Up to $4,000 20% (Dollars)	Rural: Over $4,000 and Non-Homestead 33⅓% (Dollars)	All Other: Timber Land Class 2a 20% (Dollars)	All Other: Homestead Up to $4,000 25% (Dollars)	All Other: Over $4,000 and Non-Homestead 40% (Dollars)	Machinery Permanently Attached to Real Estate 33⅓% (Dollars)	Total Assessed Value (Dollars)	Total Assessed Value as Equalized by the Board of Review (Dollars)	Final Equalized Value (Dollars)
1	Eleanor H. Gleichman		~~N½ of N½~~ Part N of Lot 2 Lot 2 & 3	6	140	26	14		118	No	No	L													
2	Emma A. & James V. Morse		~~S½ of N½~~ Part S of Lot 2 Lot 2 & 3				14			No	No	L													
3	Emma A. Morse		~~W½ of S½~~ Part W of Lot 2 Lot 2 & 3				14			No	No	L													
4	Arthur R. Gleichman		~~E½ of S½~~ Part E of Lot 2 Lot 2 & 3				14			No	No	L													
5	Howard E. Gleichman		Part "A" of Lot 2 Lot 2 & 3				14			No	No	L													
6			NE¼ of NW¼																						
7			NW¼ of NW¼																						
8			SW¼ of NW¼																						
9			SE¼ of NW¼																						
10																									
11			NE¼ of SW¼																						
12			NW¼ of SW¼																						
13			SW¼ of SW¼																						
14			SE¼ of SW¼																						
15																									
16			NE¼ of SE¼																						
17			NW¼ of SE¼																						
18			SW¼ of SE¼																						
19			SE¼ of SE¼																						
20																									
							70																		

Validations by School Districts as Equalized by Department of Taxation: District 118, Rate 33.1 Mills

	Sold for Taxes	Tax including State Homestead (Dollars, $ cts.)	State Tax on Non-Homestead 6.2 Mills ($ cts.)	Special Taxes ($ cts.)	Total Taxes ($ cts.)	Paid	When Paid (Month Day Year)	Number of Receipt	March Settlement 1960	June Settlement 1960	Penalty	November Settlement 1960	Penalty	Collections to First Monday in January 1961	Penalty	Delinquent on First Monday in January 1961	Total Delinquent Tax and Penalty	Remarks
1		2.44	0.6		2.50	PAID IN FULL	MAY 18 1960	7770		2.50								9672
2		2.44	0.6		2.50	PAID IN FULL	MAY 18 1960			2.50								15414
3		10.98	2.8		11.26	PAID IN FULL	MAY 18 1960	7126		11.26								"
4		2.44	0.6		2.50	PAID IN FULL	MAY 25 1960	7913		2.50								
5		2.44	0.6		2.50	PAID IN FULL	MAY 24 1960	7931		2.50								14107 9671
6																		
7																		
8																		
9																		
10																		
11																		
12																		
13																		
14																		
15																		
16																		
17																		
18																		
19																		
20																		
	85	20.74	5.2		21.26					21.26	—							

Cooley Trail Duck Pass Sandy Beach Jack Tank Lake Beach Birchwood Terrace Bay Point Plat of

100' x 500' of Lot 2 & 1/4 ac of Lot 3
Sec 6-140-26



Real Estate

Form 5CD WALSH-DAVIS CO., MINNEAPOLIS

Assessment Roll and Tax List of Real Property in the Town of Pleasant Lake, Cass County, Minnesota, for Taxes for the Year 1959.

* Indicate Type of Property: R-Residential, C-Commercial, I-Industrial, U-Utility, F-Farm, L-Lakeshore, T-Timber, M-Mineral

	IN WHOSE NAME ASSESSED	TO WHOM TRANSFERRED	DESCRIPTION OF PROPERTY: SUBDIVISION	Sec. or Lot	Town or Block	Rge.	Number of Acres of Land (Acres / 100ths)	No. School District	Indicate Homestead Tax or No	Indicate Agricultural Tax or No	Indicate Type of Property*	TRUE AND FULL VALUATIONS: LAND Exclusive of Structures and Improvements (Dollars)	BUILDINGS and Other Structures (Dollars)	MACHINERY Permanently Attached to Real Estate (Dollars)	TOTAL True and Full Value (Dollars)	ASSESSED VALUATIONS: RURAL: Homestead Up to $4,000 20% (Dollars)	RURAL: Over $4,000 and Non-Homestead 33⅓% (Dollars)	ALL OTHER: Timber Land Class 2a 20% (Dollars)	ALL OTHER: Homestead Up to $4,000 25% (Dollars)	ALL OTHER: Over $4,000 and Non-Homestead 40% (Dollars)	ALL OTHER: MACHINERY Permanently Attached to Real Estate 33⅓% (Dollars)	TOTAL ASSESSED VALUE (Dollars)	Total Assessed Value as Equalized by the Board of Review (Dollars)	FINAL EQUALIZED VALUE (Dollars)
1			NE¼ of NE¼				7 40																	
2			NW¼ of NE¼																					
3	State of Minnesota		SW¼ of NW¼ Govt Lot 3																					
4	State of Minnesota		SE¼ of NW¼ Govt Lot 2																					
5	Michael D. Collins + Beulah A. Record		All of Govt Lot 4				17.80		No	No	L													
6	Davey H + Lydia A. Martin		NE¼ of SW¼ NW¼ of Govt Lot 4				19.80		No	No	L													
7	State of Minnesota		NW¼ of SW¼ Govt Lot 5																					
8	U. S. of America		SW¼ of SW¼ Govt Lot 6																					
9	State of Minnesota		SE¼ of NW¼																					
10																								
11	State of Minnesota		NE¼ of SW¼																					
12	State of Minnesota		NW¼ of SW¼ Govt Lot 7																					
13	State of Minnesota		SW¼ of SW¼ Govt Lot 8																					
14	State of Minnesota		SE¼ of SW¼																					
15																								
16	U. S. of America		NE¼ of SE¼																					
17	U. S. of America		NW¼ of SE¼																					
18	U. S. of America		SW¼ of SE¼																					
19	U. S. of America		SE¼ of SE¼																					
20																								
							39.60																	

VALUATIONS BY SCHOOL DISTRICTS AS EQUALIZED BY DEPARTMENT OF TAXATION

	SOLD FOR TAXES	District No. ..... Rate ..... Mills (Dollars)	District No. 12 Rate 21 Mills (Dollars)	District No. ..... Rate ..... Mills (Dollars)	District No. ..... Rate ..... Mills (Dollars)	District No. ..... Rate ..... Mills (Dollars)	District No. ..... Rate ..... Mills (Dollars)	Tax Including State Homestead ..... Mills ($ cts)	State Tax on Non-Homestead 4.25 Mills ($ cts)	SPECIAL TAXES ($ cts)	TOTAL TAXES ($ cts)	PAID	WHEN PAID: Month Day Year	Number of Receipt	March Settlement 1960 ($ cts)	June Settlement 1960 ($ cts)	Penalty ($ cts)	November Settlement 1960 ($ cts)	Penalty ($ cts)	Collections to Five Monday in January 1961 ($ cts)	Penalty ($ cts)	Delinquent on Five Monday in January 1961 ($ cts)	Total Delinquent Tax and Penalty ($ cts)	REMARKS
1																								
2																								
3																								
4																								
5	SOLD FOR TAXES		222					5420	49.76 1.38		5558	Balance Paid	OCT 3 1960	11950										
6			264					6446	1.64		6610	1/2 HALF PAID	OCT 3 1960	9958		2613.54		2853						9669.
7												PAID IN FULL	MAY 9 1960	9047		6610								9670.
8																								
9																								
10																								
11																								
12																								
13																								
14																								
15																								
16																								
17																								
18																								
19																								
20																								
			486					11866	3.02		12268					22.35		29.33						

Assessment Roll and Tax List of Real Property in the Town of Pleasant Lake

Form 5CD MILLER-DAVIS CO., MINNEAPOLIS

* Indicate Type of Property: R-Residential, C-Commercial, I-Industrial, U-Utility, F-Farm, L-Lakeshore, T-Timber, M-Mineral

IN WHOSE NAME ASSESSED	TO WHOM TRANSFERRED		DESCRIPTION OF PROPERTY								TRUE AND FULL VALUATIONS				ASSESSED VALUATIONS												
			SUBDIVISION	Sec. or Lot	Town or Block	Rge.	Number of Acres of Land		No. School District	Indicate Homestead Yes or No	Indicate Type of Property Yes or No	Indicate Type of Property Yes or No	LAND Exclusive of Structures and Improvements	BUILDINGS and Other Structures	MACHINERY Permanently Attached to Real Estate	TOTAL True and Full Value	RURAL: Homestead Up to $4,000 20%	RURAL: Over $4,000 and Non-Homestead 33⅓%	ALL OTHER: Timber Land Class 2a 20%	ALL OTHER: Homestead Up to $4,000 25%	ALL OTHER: Over $4,000 and Non-Homestead 40%	ALL OTHER: Machinery Permanently Attached to Real Estate 33⅓%	TOTAL ASSESSED VALUE	Total Assessed Value as Equalized by the Board of Review	FINAL EQUALIZED VALUE
							Acres	1000s					Dollars	Dollars	Dollars	Dollars	Dollars	Dollars	Dollars	Dollars	Dollars	Dollars	Dollars	Dollars	Dollars
		1	NE¼ NE¼	8	140	26			118																
		2	NW¼ NE¼																						
		3	SW¼ NE¼																						
		4	SE¼ NE¼																						
Part to Elaine S. Drown & Helen R. Weatherman		5	Part of Lot 5 SE¼																						
John E. Lange		6	NE¼ NW¼ Govt Lot 1					59.35		No	yes	5													
"	"	7	NW¼ NW¼ Govt Lot 2					39.35		No	yes	5													
Donald & Elsie Hanson		8	SW¼ NW¼ Part of Govt Lots 3 N of Rd.					17.02		No	No	R.													
State of Minnesota		9	SE¼ NW¼																						
		10	Govt Lots 3 S of Rd																						
		11	NE¼ SW¼																						
		12	NW¼ SW¼																						
Frank X. Henke		13	SW¼ SW¼					40		No	yes	5													
Louis C. & Anna C. Henke		14	SE¼ SW¼ Govt Lot 5					35.75		No	yes	No	6.												
Sue & Mildred Carlson		15	Part of Govt Lot 3 N of road																						
Kirsten Mae Johnson C. Johnsons		16	Part " " " "																						
Calvin W. Weber		17	Part " " " "																						
John Ann Waterhouse		18	Part " " " "																						
Anna C. & Louis C. Henke		19	SE¼ SE¼ Govt Lot 6							No	No	L													
Alfred Pa. Dan & Matthew		20	Part of Lot 6 Lot 3 - Lot 4																						
								145.47																	

Real Estate

Cass County, Minnesota, for Taxes for the Year 1959.

SOLD FOR TAXES	VALUATIONS BY SCHOOL DISTRICTS AS EQUALIZED BY DEPARTMENT OF TAXATION						Tax including State Homestead	State Tax on Non-Homestead	SPECIAL TAXES	TOTAL TAXES	PAID	WHEN PAID			Number of Receipts	March Settlement 1960	June Settlement 1960	Penalty	November Settlement 1960	Penalty	Collections to First Monday in January 1961	Penalty	Delinquent on First Monday in January 1961	Total Delinquent Tax and Penalty	REMARKS
	Districts No. ..... Rate ..... Mills		Districts No. 119 Rate 41.14 Mills		Districts No. 115 Rate 41.14 Mills							Month	Day	Year											
	Dollars	Dollars	Dollars	Dollars	Dollars	Dollars	$ cts.	$ cts.	$ cts.	$ cts.						$ cts.	$ cts.	$ cts.	$ cts.	$ cts.	$ cts.	$ cts.	$ cts.	$ cts.	
1																									
2																									
3																									
4																									
5																									
6	232						5664	144		5808	2nd HALF PAID	OCT 31		1960											
								3.60			1st Half Paid	MAY 31		1960	17377										
7	100						2442	62		2504	2nd HALF PAID	OCT 31		1960	9587		41.56		41.56						9668
											1st Half Paid	MAY 31		1960											
8			134				3606	84		3690	PAID IN FULL	AUG 25		1960	11720				36.90	92					Tax added
9																									
10																									
11																									
12																									
13	120						2930	74		3004	PAID IN FULL	MAY 18		1960	7142		30.04								
14			H 785				58592	1366		59958	2nd HALF PAID	JUN 28		1960	15371										9668
			1392								1st Half Paid	MAY 24		1960	8140		297.29		297.29						15511
15																									
16																									
17																									
18																									9668
19	15						366	10		376	PAID IN FULL	MAY 3		1960	6586		3.76								
20																									9605
	467		H 785 = 785				114022																		
			1392		1794		62198	1240		74940															
	467		2177		2178		176600										30.04		375.75						

Duck Point | Spoon Island | Lake Lawn Beach | Birchwood Terrace | Bay Point | Point of Pines

Block Lot 4
Dec 8-14-26

Hoyard

267.3'

Hoyard

267.3'

Lev A. Henke

267.3'

Lot A. Henke

267.3

Frank X Henke

Thurston Ave

Block

280'

26
25
24
23
22
21
20
19
18
17
16
15
14
13
12
11
10
9
8
7
6
5
4
3
2

Assessment Roll and Tax List of Real Property in the Town of Thunder Lake

Cass County, Minnesota, for Taxes for the Year 1959.

Form TCD-ALL-STATE-SIMPLE

* Indicate Type of Property: R-Residential, C-Commercial, I-Industrial, U-Utility, F-Farm, L-Lakeshore, T-Timber, M-Mineral

	IN WHOSE NAME ASSESSED	TO WHOM TRANSFERRED	DESCRIPTION OF PROPERTY: SUBDIVISION	Sec. or Lot	Town or Block	R&G	Number of Acres of Land: Acres	Units	No. School District	Indust. Diseased Trees No.	Indust. Agricultural Land No.	Indust. Type Property	TRUE AND FULL VALUATIONS: LAND Exclusive of Structures and Improvements	BUILDINGS and Other Structures	MACHINERY Permanently Attached to Real Estate	TOTAL True and Full Value	ASSESSED VALUATIONS: RURAL: Homestead Up to $4,000 20%	RURAL: Over $4,000 and Non-Homestead 33⅓%	ALL OTHER: Timber Land Class 2d 20%	ALL OTHER: Homestead Up to $4,000 25%	ALL OTHER: Over $4,000 and Non-Homestead 40%	ALL OTHER: MACHINERY Permanently Attached to Real Estate 33⅓%	TOTAL ASSESSED VALUE	Total Amount Value as Equalized by the Board of Review	FINAL EQUALIZED VALUE	REMARKS
							Acres	Units					Dollars	Dollars	Dollars	Dollars	Dollars	Dollars	Dollars	Dollars	Dollars	Dollars	Dollars	Dollars	Dollars	
1	Robert & Elaine Watchmaker Edward L. Watchmaker		Govt Lot 4 less platted and less the following: Beg. at NE cor. of Lot 3, Blk 2, Birchwood Terrace; N. 550' W. to Twp Rd. S. along road to NW cor. of Lot 3; E. to pt of beg. Also starting at a point 600' N. of NE cor. of Lot 3, Blk 2 Birchwood Terrace; thence N. 140½' to Twp Rd; S along said road 150' E. to point of Beg. & less 114.55' x 245.9'.	8	140	26	42.31	118	yes	yes	S														
4			SE¼ SE¼ NE¼																							
5																										
6	Harlan H. & Mary Louise Nygaard		All of the unplatted part of Govt Lot 4, Sec. 8-140-26 lying directly west of Lots 20, 21, 22, Blk 1, Birchwood Terrace and extending to the graded Twp road.				18		No	No	L															
8			SW¼ SW¼ SW¼																							
9			SE¼ SW¼ NW¼																							
10	Joseph & Irene Henke		114.55' x 245.9' of Govt Lot 4.				1		No	No	L															
11	Louis L. & Edna L. Henke		500' x 267.3' of Gov't Lot 4 described as: starting at a point 50' N. of N.E. cor. of Lot 3, Blk 2, Birchwood Terrace, thence N. 500' : W. 267.3' to Twp road S. along road 500' E. to point of beg.				120		No	No	L															
13			SW¼ SW¼ SW¼																							
14			SE¼ SW¼ SW¼																							
15																										
16	Frank L. Henke		50' x 267.3' Gov't Lot 4 described as: starting at the N.E. cor. of Govt Lot 3, Blk 2, Birchwood Terrace, thence N. 50' W. 267.3' to twp road; S. to NW cor of Lot 3, E to point of beg.				30		No	yes	S															
18			SW¼ SE¼ SW¼																							
19	Delton T. & Florence M. Staby		A strip lying directly W. of Lots 15, 16, 17, Blk 1 Birchwood Terrace being 150' wide and approx. 250' long of Lot 4.						No		R				Roc added July 18								220			
							7469																			

VALUATIONS BY SCHOOL DISTRICTS AS EQUALIZED BY DEPARTMENT OF TAXATION

	SOLD FOR TAXES	District No. 172 Rate 34 Mills	District No. 12 Rate 34 Mills	District No. ..... Rate ..... Mills	District No. ..... Rate ..... Mills	District No. ..... Rate ..... Mills	District No. ..... Rate ..... Mills	Tax including State Homestead ..... Mills	State Tax on Non-Homestead 6.34 Mills	SPECIAL TAXES	TOTAL TAXES	PAID	WHEN PAID: Month Day Year	Number of Receipt	March Settlement 1960	June Settlement 1960	Penalty	November Settlement 1960	Penalty	Collections to First Monday in January 1961	Penalty	Delinquent on First Monday in January 1961	Penalty	Total Delinquent Tax and Penalty	REMARKS
		Dollars	Dollars	Dollars	Dollars	Dollars	Dollars	$ cts.	$ cts.	$ cts.	$ cts.				$ cts.	$ cts.	$ cts.	$ cts.	$ cts.	$ cts.	$ cts.	$ cts.	$ cts.	$ cts.	
1	TAXES PAID	40						9.76			9.76	PAID IN FULL	AUG 25 1960	11720				9.76	.25						9618.
2																									
3																									
4																									
5																									
6		15						3.66	.10		3.76	PAID IN FULL	MAY 4 1960	6632		3.76									9684
7																									
8																									
9																									
10	FIELD FOR TAXES	154						37.60	.96		38.56	PAID IN FULL	JUN 28 1960	14732				38.56	.58						
11		15						3.66	.10		3.76	PAID IN FULL	MAY 3 1960	6556		3.76									9605
12																									
13																									
14																									
15																									
16		15						3.66	.10		3.76	PAID IN FULL	MAY 18 1960	7142		3.76									9666
17																									
18																									
19		320						78.12	2.00		80.12	2ND HALF PAID	OCT 17 1960	14976											
												1ST HALF PAID	MAY 18 1960	7134		40.06		40.06							12413
20																									
		40																							
		557						136.46	3.46		139.92					54.34		88.38							

Assessment Roll and Tax List of Real Property in the Town of Pineider Falls

Cass County, Minnesota, for Taxes for the Year 1959.

Form 3CD

* Indicate Type of Property: R-Residential, C-Commercial, I-Industrial, U-Utility, F-Farm, L-Lakeshore, T-Timber, M-Mineral

	In Whose Name Assessed	To Whom Transferred	Description of Property: Subdivision	Sec. or Lot	Town or Block	Reg.	Number of Acres of Land: Acres	Hdths	No. School District	Indicate Homestead Yes or No	Indicate Agricultural Yes or No	Indicate Type Property	True and Full Valuations: Land Exclusive of Structures and Improvements (Dollars)	Buildings and Other Structures (Dollars)	Machinery Permanently Attached to Real Estate (Dollars)	Total True and Full Value (Dollars)	Assessed Valuations: Rural: Homestead Up to $1,000 20% (Dollars)	Rural: Over $1,000 and Non-Homestead 33⅓% (Dollars)	All Other: Timber Land Class 3a 20% (Dollars)	All Other: Homestead Up to $1,000 25% (Dollars)	All Other: Over $1,000 and Homestead 40% (Dollars)	All Other: Machinery Permanently Attached to Real Estate 33⅓% (Dollars)	Total Assessed Value (Dollars)	Total Assessed Value as Equalized by the Board of Review (Dollars)	Final Equalized Value (Dollars)	Remarks
1	George K. & Lawrence McDoor Steiner		N½ of Lot 1				9 140 26	2550	118	No	No	L														
	Evelyn H. Gruindstrom		N.100' of S.150' of E. of Block Lot 2							No	No															
2	C. P. Gerber		E.100' of S.150' of Lot 2							No	No	R														
3	Henry S. & Charlotte E. Halvorson		N.100' of S.150' of Lot 2							No	No															
4	Delbert J. & Lillian Miley		N.100' of S.100' of E. 100' of Block Lot 2							No	No	L														
5	Gerald W. Nancy Olsen & Ethel M. Cox		N.100' of S.150' of W.100' of Block Lot 2				230			No	No	R														
6	George & Florence L. Buchler		N.100' of W.100' of E. of S.W.¼ of Block Lot 2							No	No	L														
7	Michael J. & Helen M. Chandler		East of Block Lot 2							No	No	R														
8	Jack R. & Elain J. Burnner		N.100' of W.100' of Lot 2							No	No															
9	Charles O. & Della M. Sherwood		N.100' of S.100' of W.100' of Block Lot 2 except W.100' thereof							No	No	L														
10	Clifford L. Johnson		N.100' of W.100' of E. of Block Lot 2							No	No															
11			N W ¼ of S W ¼																							
12																										
13	Louis C. & Anna C. Hentz		S ½ of Block Lot 4				33 15			No																
14	Estes, Albert, Melvin Brinck & Thomas Reinkin		Block 142 Pineider Heights				19 61			No																
	Ray Henderson & Ray Hockey		"Park of P.F."																							
15	James D. & Nell E. Gruindstrom		S.100' of Block Lot 2 except W.100' thereof				260			No	No	L														
16	Louise A. Bates		N.100' of E.100' of Block Lot 2							No	No	L														
17	H. L. & Emma J. Nims		N.100' of E.100' of Block Lot 2							No	No	L														
18	Howard & Calypha Chamberland		S.100' of E.100' of Block Lot 2							No	No	L														
19	Ralph A. & Hazel V. Nordeen		Block Lot 2 less parts sold				93 40			No	No	L														
			N.200' of E.100' of S.300' of Block Lot 2				2 30			No	No	L														
	Roy B. Jones		Begin. 150 N. of S.W. cor. of Block Lot 2, thence E. 200.0' thence N. 100.0' thence W. 200.0' to the beg. Subject to a Right of way for a road N. 30.0' & E. 30.0' thereof. Also Public Alley adjacent to N. line of Block Lot 2. Thence to beg.				4			No	No	b															
							122 56																			

Valuations by School Districts as Equalized by Department of Taxation

	Sold for Taxes	District No. 118 Rate Mills	District No. 115 Rate Mills	District No. 116 Rate Mills	District No. 117 Rate Mills	District No. 119 Rate Mills	Tax including State Homestead	State Tax on Non-Homestead 6.2⁷⁄₁₀ Mills	Special Taxes	Total Taxes	Paid	When Paid (Month Day Year)	Number of Receipts	March Settlement 1960	June Settlement 1960	Penalty	November Settlement 1960	Penalty	Collections to First Monday in January 1961	Penalty	Delinquent on First Monday in January 1961	Total Delinquent Tax and Penalty	Remarks
1			25 78				69 38 4	16 04		70 42	2nd HALF PAID 1st Half Paid	OCT 31 1960 MAY 31 1960	9379 9572										9619
2			15				4 04	10		4 14													15404
3			1 62				48 98	14		50 10	2nd HALF PAID 1st Half Paid	OCT 20 1960 MAY 27 1960	8006 9155		25 06		25 06				4 14	456	15896
4			15				4 04	10		4 14													
5			8 2				22 06	52		22 58	PAID IN FULL	MAY 13 1960	7764		22 58								10005
6			9 4				25 30	58		25 88	PAID IN FULL	MAY 13 1960	7771		25 88								13002
7			9 4				26 64	62		27 26	PAID IN FULL	MAY 13 1960	14411		27 26								9949
8			15				4 04	10		4 14	PAID IN FULL	MAY 27 1960	9052		4 14								10008
9			54 4				40 10	42		40 52	Balance Paid Part Paid	OCT 31 1960 MAY 31 1960	17420 14496		21 02		20 00						15445
10			9 9				26 64	31 62		27 26	2nd HALF PAID 1st Half Paid	OCT 31 1960 MAY 31 1960	17391 14420		13 63		13 63						10002
11																							
12																							
13		1 25					30 52	78		31 30	PAID IN FULL	MAY 3 1960	6556		31 30								
14			6 7				18 04	31 42		18 46	2nd HALF PAID 1st Half Paid	SEP 28 1960 MAY 31 1960	14475 14491		8 23		9 23						9615
15			10 0				26 97	62		27 54	PAID IN FULL	MAY 13 1960	7754		27 54								10006
16			10 6				28 52	66		29 18													12008
17	SOLD FOR TAXES		11 0				29 60	68		30 28	Part Paid	MAY 13 1960	7736		15 28						27 8	34 10	10010
18			27 7				79 94	1 87 1 84		81 78	2nd HALF PAID 1st Half Paid	NOV 2 1960 MAY 13 1960	16265 7766		40 89		40 89				15 00		10004
19			10 2				27 46	6 4		28 10	PAID IN FULL	MAY 13 1960	7769		28 10								9750
20			14 32 37 7				141 56	1 32 2 46		144 02	2nd HALF PAID 1st Half Paid	OCT 31 1960 MAY 13 1960	17419 7744		72 01		72 01						14009
		1 25	14 32	1 32			30 52																15397
			45 04	46 39			1297 72	28 24		1307 08					715 66		535 76				56 46		
		1 25	46 36	47 61			1278 24																


Thunder Lake
Wire Mill
Hydro Power Plant
Hydro Power Plant
Hydro Power Plant

Assessment Roll and Tax List of Real Property in the Town of Pine Point

Form 1CD

* Indicate Type of Property: R-Residential, C-Commercial, I-Industrial, U-Utility, F-Farm, L-Lakeshore, T-Timber, M-Mineral

	In Whose Name Assessed	To Whom Transferred	Description of Property: Subdivision	Sec. or Lot	Town or Block	Rng.	Number of Acres of Land: Acres	100ths	No. School District	Industrial Tax Paid	Industrial Tax Due	Industrial Type of Property	True and Full Valuations: Land Exclusive of Structures and Improvements (Dollars)	Buildings and Other Structures (Dollars)	Machinery Permanently Attached to Real Estate (Dollars)	Total True and Full Value (Dollars)	Assessed Valuations: Rural: Homestead Up to $4,000 20% (Dollars)	Rural: Over $4,000 and Non-Homestead 33⅓% (Dollars)	All Other: Timber Land Class 2c 20% (Dollars)	All Other: Homestead Up to $4,000 25% (Dollars)	All Other: Over $4,000 and Non-Homestead 40% (Dollars)	Machinery Permanently Attached to Real Estate 33⅓% (Dollars)	Total Assessed Value (Dollars)	Total Assessed Value as Equalized by the Board of Review (Dollars)	Final Equalized Value (Dollars)	Remarks
1	Clifford H. & Elizabeth B. Thomas		NE¼ NE¼	10	140	26	40		118	No	Year	T														9610
2	Lawrence J. & Louise Lynch		Govt Lot 3 except				31			No	Year	L														
3	Louis J. Fenton		Govt Lot 4 less 1.90				14.45			No Year	No	L														9745
	State of Minnesota		NE¼ NE¼																							
4	Lawrence Lynch		S 200 of N 400 of Govt Lot 4 2A of Hy				3			No	No	L														15412
5	John D. & Christine M. Brighson		N½ of Govt Lot 2				24.175			No	No	L														9745
6	Frank M. Stiner, Trustee		Govt Lot 1				39.45			No	No	L														9747
7																										9748
8																										
9																										
10	Edwin E. & Ruth M. Miller		Part of Govt Lot 4																							
11	Raymond M. & Elizabeth B. Hammersle		That part of Govt Lot 3, Sec. 10-140-26 described as follows: Starting at a pt. on the E. shore of Big Thunder Lake where Hy #6 leaves said Lake, going in NW'ly direction thence along the lake shore in a NNE'ly direction, a distance of 100', thence N. parallel with the W. line of said Govt Lot 3, to said Hy. #6 to beginning, thence SE'ly along said Hy. #6 to beginning.				25			No	No	C														
12	Raymond M. & Elizabeth B. Hammersle		That Part of Govt Lot 3, Sec 10-140-26 described as follows: Beg. on the lake shore of Big Thunder Lake 100' NW of the pt. where R/W of new Hy #6 leaves the lake as pt of begin, thence NW'ly along shore of said Big Thunder Lake to the W. line of said Govt Lot 3 approx. 170'; thence N. along the W. line of said Govt Lot 3 to R/W of Hy #6, thence S. and SE'ly along W. side of said Hy #6 to the NW cor. of Theodore Hanson tract; thence S'ly along W. side of Theo. Hanson tract to pt. of beginning.				1			No	No	C														
13	Emmett & Mary Kruse		NE¼ of SE¼				40			No	Year	F														
			(See 10, continuation next page)				495.02																			

	Sold for Taxes	Valuations by School Districts as Equalized by Department of Taxation: District No. 118 Rate ___ Mills (Dollars)	District No. ___ Rate ___ Mills (Dollars)	District No. ___ Rate ___ Mills (Dollars)	District No. ___ Rate ___ Mills (Dollars)	District No. ___ Rate ___ Mills (Dollars)	Tax including State Homestead ___ Mills ($ cts.)	State Tax on Non-Homestead 6.5 Mills ($ cts.)	Special Taxes ($ cts.)	Total Taxes ($ cts.)		Paid	When Paid (Month Day Year)	Number of Receipt	March Settlement 1960	June Settlement 1960	Penalty	November Settlement 1960	Penalty	Collections to First Monday in January 1961	Penalty	Delinquent on First Monday in January 1961	Total Delinquent Tax and Penalty	Remarks
1		80					19.54	50		20.04	1	2nd HALF PAID	OCT 31 1960	17434		10.02		10.02						9610
2				256								1st Half Paid	MAY 31 1960	8318										
	Fenton 93.78			447			18.94	2.80		19.54	2	PAID IN FULL	MAY 4 1960	6629		19.54								9745
3	Fenton 24.10			154																				
	Lynch 94.74			187			91.78	1.16		92.94	3	PAID IN FULL	AUG 1 1960	14367				92.94	4.39					15412
4	Schultz 18.00										4													
5				30			8.08	18		8.26	5	PAID IN FULL	MAY 4 1960	6629		8.26								9745
6				207			57.72	1.28		57.00	6	2nd HALF PAID 1st Half Paid	DEC 6 1960 MAY 31 1960	17410 14409		28.50				28.50	2.28		9747
7				234			64.98	1.46		64.44	7	PAID IN FULL	MAY 18 1960	7127		64.44								9748
8											8													
9											9													
10											10													
11				10			2.70	.06		2.76	11	PAID IN FULL	MAY 31 1960	14413		2.76								15403
12											12													
13											13													
14											14													
15				212			56.52	1.30		57.82	15	PAID IN FULL	MAY 31 1960	14413		57.82								
16											16													
17											17													
18											18													
19											19													
20		80		410 = 410			19.54	50		20.04	20	PAID IN FULL	APR 6 1960	14540		20.04								9669
		160		1327 = 1487			39.08																	
				113 = 1847			46.02	9.22		55.24								102.96		28.50				
							50.60																	

Assessment Roll and Tax List of Real Property in the Town of Pine Lake

Cass County, Minnesota, for Taxes for the Year 1959.

Form 1CD

* Indicate Type of Property: R-Residential, C-Commercial, I-Industrial, U-Utility, F-Farm, L-Lakeshore, T-Timber, M-Mineral

	IN WHOSE NAME ASSESSED	TO WHOM TRANSFERRED	DESCRIPTION OF PROPERTY: SUBDIVISION	Sec. or Lot	Town or Block	Rge.	Number of Acres of Land: Acres	100ths	No. School District	Indicate Homestead Yes or No.	Indicate Agricultural or Rural Property	Indicate Type of Property	TRUE AND FULL VALUATIONS: LAND Exclusive of Structures and Improvements	BUILDINGS and Other Structures	MACHINERY Permanently Attached to Real Estate	TOTAL True and Value	ASSESSED VALUATIONS: RURAL: Homestead Up to $4,000 20%	Over $4,000 and Non-Homestead 33⅓%	ALL OTHER: Timber Land Class 3a 20%	Homestead Up to $4,000 25%	Over $4,000 and Non-Homestead 40%	MACHINERY Permanently Attached to Real Estate 33⅓%	TOTAL ASSESSED VALUE	Total Assessed Value as Equalized by the Board of Review	FINAL EQUALIZED VALUE
													Dollars	Dollars	Dollars	Dollars	Dollars	Dollars	Dollars	Dollars	Dollars	Dollars	Dollars	Dollars	Dollars
1	Emmett & Mary Kruse		~~Government Lot 5~~	10	140	26	44.75		118	no	yes	F													
2	" " "		(~~E½ of NE¼~~) ~~Government Lot 6~~				49.75			no	"	F													
3	James J. McBride		~~SW¼ of SE¼~~				40			no	"	F													
4	Edward H. & Jennie S. Adams		~~E½ of Government Lot 2~~				17.4			no	"	F													
5	J. C. Huffman & H. H. Bloom		~~Land N 400' of W½ of Government Lot 3~~							no	"	F													
6	George & Helen Rouse		~~Government Lot 4~~							no															
7			NW¼NW¼							yes	no	F													
8	Anderson Schibella		~~S 150' of Government Lot 4 lying W of~~																						
9	Oscar M. & Lucille A. Olson		~~Part of Government Lot 4~~				9.61																		
10																									
11			NE¼NE¼SW¼																						
12			NW¼NE¼SW¼																						
13			SW¼NE¼SW¼																						
14			SE¼NE¼SW¼																						
15																									
16			NE¼NW¼SW¼																						
17			NW¼NW¼SW¼																						
18			SW¼NW¼SW¼																						
19			SE¼NW¼SW¼																						
20							153.90																		

	SOLD FOR TAXES	VALUATIONS BY SCHOOL DISTRICTS AS EQUALIZED BY DEPARTMENT OF TAXATION: District No. ..... Rate ..... Mills	District No. 118 Rate 32.4 Mills	District No. ..... Rate ..... Mills	District No. 118 Rate 26.4 Mills	District No. ..... Rate ..... Mills	District No. ..... Rate ..... Mills	Tax including State Homestead ..... Mills	State Tax on Non-Homestead 6.2 Mills	SPECIAL TAXES	TOTAL TAXES		PAID	WHEN PAID: Month Day Year	Number of Receipt	March Settlement 1960	June Settlement 1960	Penalty	November Settlement 1960	Penalty	Collections to First Monday in January 1961	Penalty	Delinquent on First Monday in January 1961	Total Delinquent Tax and Penalty	REMARKS
		Dollars	Dollars	Dollars	Dollars	Dollars	Dollars	$ cts.	$ cts.	$ cts.	$ cts.					$ cts.	$ cts.	$ cts.	$ cts.	$ cts.	$ cts.	$ cts.	$ cts.	$ cts.	
1		160						39.06	1.00		40.06	11	PAID IN FULL	APR 6 1960	4540		120.18								9667
2		320						78.12	2.00		80.12	2	PAID IN FULL	APR 6 1960											"
3		2.36						8.78			8.78	3	1st Half Paid	MAY 3 1960	9571		4.39					4.39	4.43		9667
4		134						32.72	.84		33.56	4	1st Half Paid	MAY 3 1960	14597		16.78					16.78	18.46		9666
5	SOLD FOR TAXES	10						2.44	.06		2.50	5										2.50			
6				118					2.90			6	Balance Paid	OCT 31 1960	17773										
7				917				278.56	5.70		284.26		Part Paid	MAY 10 1960	9679		142.26		142.00						9746
8												7													
9												8													
10												9													
11												10													
12												11													
13												12													
14												13													
15												14													
16												15													
17												16													
18												17													
19												18													
20												19													
		H 36	H 118 = 154					161.12				20													
		63	117	154				278.56	9.60		449.28						283.16		142.00			23.67			
		66	1035 =	1694				439.68																	

Real Estate

Duck Point
Upper Hand Point
The Lean Beach
Birchwood Terrace
Bay Point
Plat of P.L.6

Assessment Roll and Tax List of Real Property in the Town of Phantom Lake, Cass County, Minnesota, for Taxes for the Year 1959.

Form JCD

*Indicate Type of Property: R-Residential, C-Commercial, I-Industrial, U-Utility, F-Farm, L-Lakeshore, T-Timber, M-Mineral

| | | DESCRIPTION OF PROPERTY | | |

Assessment Roll and Tax List of Real Property in the Town of Thunder Lake

Form SCD MILLS-DAVIS CO. MINNEAPOLIS

* Indicate Type of Property: R-Residential, C-Commercial, I-Industrial, U-Utility, F-Farm, L-Lakeshore, T-Timber, M-Mineral

Cass County, Minnesota, for Taxes for the Year 1959.

In Whose Name Assessed	To Whom Transferred		Description of Property: Subdivision	Sec. or Lot	Town or Block	Rge.	Number of Acres of Land (Acres / 100ths)	No. School District	Indicate Homestead Tax or No	Indicate Agricultural Tax or No	Indicate Type of Property	True and Full Valuations: Land Exclusive of Structures and Improvements (Dollars)	Buildings and Other Structures (Dollars)	Machinery Permanently Attached to Real Estate (Dollars)	Total True and Full Value (Dollars)	Assessed Valuations: Rural: Homestead Up to $4,000 20% (Dollars)	Rural: Over $4,000 and Non-Homestead 33⅓% (Dollars)	All Other: Timber Land Class 2c 20% (Dollars)	All Other: Homestead Up to $1,000 25% (Dollars)	All Other: Over $4,000 and Non-Homestead 40% (Dollars)	All Other: Machinery Permanently Attached to Real Estate 33⅓% (Dollars)	Total Assessed Value (Dollars)	Total Assessed Value as Equalized by the Board of Review (Dollars)	Final Equalized Value (Dollars)
State of Minnesota		1	NE¼ of NE¼	12	140	26		118																
State of Minnesota		2	NW¼ of NE¼																					
State of Minnesota		3	SW¼ of NE¼																					
State of Minnesota		4	SE¼ of NE¼																					
		5																						
State of Minnesota		6	NE¼ of NW¼																					
State of Minnesota		7	NW¼ of NW¼																					
State of Minnesota		8	SW¼ of NW¼																					
State of Minnesota		9	SE¼ of NW¼																					
		10																						
State of Minnesota		11	NE¼ of SW¼																					
Edward Fontaine		12	NW¼ of SW¼				40		yes	yes	F													
" "		13	SW¼ of SW¼				40		"	"	F													
State of Minnesota		14	SE¼ of SW¼																					
		15																						
Arthur & Dolores Lambert		16	NE¼ of SE¼				40		yes	"	F													
State of Minnesota		17	NW¼ of SE¼																					
State of Minnesota		18	SW¼ of SE¼																					
Arthur & Dolores Lambert		19	SE¼ of SE¼				40		yes	"	F													
		20																						
							160																	

	Sold for Taxes	Valuations by School Districts as Equalized by Department of Taxation: District No. / Rate ... Mills (Dollars)	District No. / Rate ... Mills (Dollars)	District No. / Rate ... Mills (Dollars)	District No. / Rate ... Mills (Dollars)	District No. / Rate ... Mills (Dollars)	District No. / Rate ... Mills (Dollars)	Tax including State Homestead ... Mills ($ cts.)	State Tax on Non-Homestead ... Mills ($ cts.)	Special Taxes ($ cts.)	Total Taxes ($ cts.)	Paid	When Paid (Month Day Year)	Number of Receipt	March Settlement 1960 ($ cts.)	June Settlement 1960 ($ cts.)	Penalty ($ cts.)	November Settlement 1960 ($ cts.)	Penalty ($ cts.)	Collections to First Monday in January 1961 ($ cts.)	Penalty ($ cts.)	Delinquents on First Monday in January 1961 ($ cts.)	Total Delinquent Tax and Penalty ($ cts.)	Remarks
1												1												
2												2												
3												3												
4												4												
5												5												
6												6												
7												7												
8												8												
9												9												
10												10												
11												11												
12		#199						48 58			48 58	12	Balance Paid OCT 31 1960	17846		24 29		3 87						9663
13		#51						12 46			12 46	13	1st Half Paid OCT 31 1960 / 1st Half Paid MAY 31 1960	17788 / 7586		6 23		2 65						"
14												14												
15												15												
16		#48						11 72			11 72	16	2nd HALF PAID OCT 31 1960 / 1st HALF PAID MAY 27 1960	12367		5 86								9661
17												17												
18												18		17352				11 72						
19		#49						11 72			11 72	19	2nd HALF PAID OCT 31 1960 / 1st HALF PAID MAY 27 1960	12367		5 86								9662
20												20												
		1846						84 48			84 48					42 20		42 24						

Assessment Roll and Tax List of Real Property in the Town of Pleasant Lake, Cass County, Minnesota, for Taxes for the Year 1959.

Form 5CD HILLER-DAVIS CO. MINNEAPOLIS

* Indicate Type of Property: R-Residential, C-Commercial, I-Industrial, U-Utility, F-Farm, L-Lakeshore, T-Timber, M-Mineral

	In Whose Name Assessed	To Whom Transferred	Description of Property: Subdivision	Sec. or Lot	Town or Block	Rng.	Number of Acres of Land: Acres	100ths	No. School District	Indicates Homestead Tax or No	Indicates Agricultural Tax or No	Indicates Type of Property*	True and Full Valuations: Land Exclusive of Structures and Improvements (Dollars)	Buildings and Other Structures (Dollars)	Machinery Permanently Attached to Real Estate (Dollars)	Total True and Full Value (Dollars)	Assessed Valuations: Rural: Homestead Up to $4,000 20% (Dollars)	Rural: Over $4,000 and Non-Homestead 33⅓% (Dollars)	All Other: Timber Land Class 3c 20% (Dollars)	All Other: Homestead Up to $4,000 25% (Dollars)	All Other: Over $4,000 and Non-Homestead 40% (Dollars)	All Other: Machinery Permanently Attached to Real Estate 33⅓% (Dollars)	Total Assessed Value (Dollars)	Total Assessed Value as Equalized by the Board of Review (Dollars)	Final Equalized Value (Dollars)
1	State of Minnesota		NE¼ of NE¼	13	140	26			#118																
2	State of Minnesota		NW¼ of NE¼																						
3	State of Minnesota		SW¼ of NE¼																						
4	State of Minnesota		SE¼ of NE¼																						
5																									
6	State of Minnesota	Conte to Edward & Helen Dustan, tr	NE¼ of NW¼																						
7	State of Minnesota	" " " "	NW¼ of NW¼																						
8	State of Minnesota		SW¼ of NW¼																						
9	State of Minnesota		SE¼ of NW¼																						
10																									
11	State of Minnesota		NE¼ of SW¼																						
12	State of Minnesota		NW¼ of SW¼																						
13	State of Minnesota		SW¼ of SW¼																						
14	State of Minnesota		SE¼ of SW¼																						
15																									
16	State of Minnesota		NE¼ of SE¼																						
17	State of Minnesota		NW¼ of SE¼																						
18	State of Minnesota		SW¼ of SE¼																						
19	State of Minnesota		SE¼ of SE¼																						
20																									

	Sold for Taxes	Valuations by School Districts as Equalized by Department of Taxation: District No. ..... Rate ..... Mills (Dollars)	District No. ..... Rate ..... Mills (Dollars)	District No. ..... Rate ..... Mills (Dollars)	District No. ..... Rate ..... Mills (Dollars)	District No. ..... Rate ..... Mills (Dollars)	District No. ..... Rate ..... Mills (Dollars)	Tax including State Homestead ..... Mills ($ cts.)	State Tax on Non-Homestead ..... Mills ($ cts.)	Special Taxes ($ cts.)	Total Taxes ($ cts.)		Paid	When Paid: Month	Day	Year	Number of Receipt	March Settlement 1960 ($ cts.)	June Settlement 1960 ($ cts.)	Penalty ($ cts.)	November Settlement 1960 ($ cts.)	Penalty ($ cts.)	Collections in First Monday in January 1961 ($ cts.)	Penalty ($ cts.)	Delinquent on First Monday in January 1961 ($ cts.)	Total Delinquent Tax and Penalty ($ cts.)	Remarks
1												1															
2												2															
3												3															
4												4															
5												5															
6												6															
7												7															
8												8															
9												9															
10												10															
11												11															
12												12															
13												13															
14												14															
15												15															
16												16															
17												17															
18												18															
19												19															
20												20															

Real Estate

Form 5CD McLEAN-DAVIS CO.-MINNEAPOLIS

Assessment Roll and Tax List of Real Property in the Town of Thunder Lake, Cass County, Minnesota, for Taxes for the Year 1959.

* Indicate Type of Property: R-Residential, C-Commerciai, I-Industrial, U-Utility, F-Farm, L-Lakeshore, T-Timber, M-Mineral

	IN WHOSE NAME ASSESSED	TO WHOM TRANSFERRED	DESCRIPTION OF PROPERTY: SUBDIVISION	Sec. or Lot	Town or Blk.	Range	Number of Acres of Land: Acres	Units	No. School District	Indicate Homestead Tax	Indicate Agricultural Tax	Indicate Type Property	TRUE AND FULL VALUATIONS: LAND Exclusive of Structures and Improvements (Dollars)	BUILDINGS and Other Structures (Dollars)	MACHINERY Permanently Attached to Real Estate (Dollars)	TOTAL True and Full Value (Dollars)	ASSESSED VALUATIONS: RURAL: Homestead Up to $4,000 20% (Dollars)	RURAL: Over $4,000 and Non-Homestead 33⅓% (Dollars)	ALL OTHER: Timber Land Classified 20% (Dollars)	ALL OTHER: Homestead Up to $4,000 25% (Dollars)	ALL OTHER: Over $4,000 and Non-Homestead 40% (Dollars)	ALL OTHER: MACHINERY Permanently Attached to Real Estate 33⅓% (Dollars)	TOTAL ASSESSED VALUE (Dollars)	Total Assessed Value Equalized by Resolution of the Board of Review (Dollars)	FINAL EQUALIZED VALUE (Dollars)
1	State of Minnesota	Cont. to Fd. and Helen Lactenti	NE¼NE¼	14	140	26			118																
2	State of Minnesota		NW¼NE¼																						
3	State of Minnesota		SW¼NE¼																						
4	State of Minnesota		SE¼NE¼																						
5																									
6	State of Minnesota		NE¼NW¼																						
7	State of Minnesota		NW¼NW¼																						
8	Frank X Henke		SW¼NW¼				40			No	yes	F													
9	" "		SE¼NW¼				40			No	"	F													
10																									
11	Jena Mining Co.		NE¼SW¼				40			No	"	F													
12	State of Minnesota		NW¼SW¼																						
13	State of Minnesota		SW¼SW¼																						
14	Jena Mining Co.		SE¼SW¼				40			No	"	F													
15																									
16	State of Minnesota		NE¼SE¼																						
17	Jena Mining Co.		NW¼SE¼				40			No	"	F													
18	" " "		SW¼SE¼				40			No	"	F													
19	State of Minnesota		SE¼SE¼																						
20																									
							240																		

Cass County, Minnesota, for Taxes for the Year 1959.

	SOLD FOR TAXES	VALUATIONS BY SCHOOL DISTRICTS AS EQUALIZED BY DEPARTMENT OF TAXATION: District No. ..... Rate ..... Mills (Dollars)	District No. ..... Rate ..... Mills (Dollars)	District No. ..... Rate ..... Mills (Dollars)	District No. ..... Rate ..... Mills (Dollars)	District No. ..... Rate ..... Mills (Dollars)	Tax including State Homestead ..... Mills ($ cts.)	State Tax on Non-Homestead 6.2 Mills ($ cts.)	SPECIAL TAXES ($ cts.)	TOTAL TAXES ($ cts.)		PAID	WHEN PAID (Month Day Year)	Number of Receipt	March Settlement 1960 ($ cts.)	June Settlement 1960 ($ cts.)	Penalty ($ cts.)	November Settlement 1960 ($ cts.)	Penalty ($ cts.)	Collections in First Monday in January 1961 ($ cts.)	Penalty ($ cts.)	Delinquent as First Monday in January 1961 ($ cts.)	Total Delinquent Tax and Penalty ($ cts.)	REMARKS
1											1													
2											2													
3											3													
4											4													
5											5													
6											6													
7											7													
8		110					2686	66		2754	8	PAID IN FULL	MAY 18 1960			27 54								
9		100					2442	62		2504	9	PAID IN FULL	MAY 18 1960	7142		25 04								966
10											10													
11		107					2612	33 66		2678	11	2nd Half Paid 1st HALF PAID	OCT 31 1960 MAY 31 1960	15335 13796		13 39		13 39						1625
12											12													
13											13													
14		107					2612	33 66		2678	14	2nd Half Paid 1st HALF PAID	OCT 31 1960 MAY 31 1960	15335 13796		13 39		13 39						1625
15											15													
16											16													
17		141					3442	44 88		3530	17	2nd Half Paid 1st HALF PAID	OCT 31 1960 MAY 31 1960	15335 13796		17 65		17 65						1325
18		141					3442	44 88		3530	18	2nd Half Paid 1st HALF PAID	OCT 31 1960 MAY 31 1960			17 65		17 65						
19											19													
20											20													
		706					17236	436		17674						114 66		62 08						

Assessment Roll and Tax List of Real Property in the Town of Thunder Lake

Form 5CD MILLER-DAVIS CO., MINNEAPOLIS

* Indicate Type of Property: R-Residential, C-Commercial, I-Industrial, U-Utility, F-Farm, L-Lakeshore, T-Timber, M-Mineral

In Whose Name Assessed	To Whom Transferred		Description of Property: Subdivision	Sec. or Lot	Town or Block	Rng.	Number of Acres of Land: Acres	Hundredths	No. School District	Indicate Homestead Yes or No	Indicate Agricultural Land Yes or No	Indicate Type of Property*	True and Full Valuations: Land (Exclusive of Structures and Improvements)	Buildings and Other Structures	Machinery Permanently Attached to Real Estate	Total True and Full Value	Assessed Valuations: Rural: Homestead Up to $4,000 20%	Rural: Over $4,000 and Non-Homestead 33⅓%	All Other: Homestead Up to $4,000 25%	All Other: Timber Land Class 2c 20%	All Other: Over $4,000 and Non-Homestead 40%	Machinery Permanently Attached to Real Estate 33⅓%	Total Assessed Value	Total Assessed Value as Equalized by the Board of Review	Final Equalized Value
													Dollars	Dollars	Dollars	Dollars	Dollars	Dollars	Dollars	Dollars	Dollars	Dollars	Dollars	Dollars	Dollars
James J. McKeide		1	NE¼ NE¼	15	140	26	40		#118	yes	yes	S													
" "		2	NW¼ NW¼ Govt Lot 1				41			No	yes	No	G.												
Gordon Geier		3	SW¼ NW¼ Govt Lot 2 lies N 3 acs				18.50			yes	yes	F													
" "		4	SE¼ NE¼				40			No	yes	T													
		5																							
Clarence & Gladys Hopper		6	NE¼ NW¼ N 3 acs of Govt Lot 2				3			No	yes	L													
Arnold C. Stenson		7	NW¼ NW¼ N 2½ acs of Govt Lot 7				2.50			No	yes	L													
Charles M. Niles ½, Miriam Niles Knobble, undiv ½ int		8	SW¼ NW¼ N 66 ft of S 176 ft of Govt Lot 5				2.08			No	No	L													
Clyde E. Meier		9	SW¼ NW¼ W½ of Govt Lot 7				10			yes	yes	L													
		10	N 176 ft of S 350 ft of Govt Lot 5																						
Henry A. & Julia Hanson		11	NE¼ NW¼ Incl S 350 ft of N 176 ft of Govt Lot 5				5.23			yes	No	L													
Murray L. & Norah Slater		12	NW¼ SW¼ N 127 ft of S 335 ft of Govt Lot 5				6.30			No	No	R													
John C. & Jeanne Lucille Loar		13	SW¼ SW¼ 10 acs of Govt Lot 7 lies W of SW				7.50			No	yes	L													
Douglas & Clark Tennessen et al		14	SE¼ SW¼ Govt Lot 6				5.7			No	yes	L													
		15																							
Charles M. Niles ½, Miriam Niles Knobble, undiv ½ int		16	NE¼ NE¼ N 20 ft of S 210 ft of Govt Lot 5				2.03			No	yes	L													
Ethel & Milton R. Higgs et ux		17	NW¼ NE¼ S 200 ft of N 398 ft of Govt Lot 5				10.72			No	"	L													
John A. McKay		18	SW¼ NE¼ N 66 ft of S 496 ft of Govt Lot 5				2.68			No	"	L													
Dr. C. M. Niles ½, Miriam Niles Knobble, undiv ½ int		19	SE¼ NE¼ N 100 ft of S 240 ft of Govt Lot 5				4.06			No	"	L													
Frederick M. & Florence N. Erickson		20	S 150 ft of N 175 ft of Lots 1 & 2 of Govt Lot 5							yes	No	R													
			(Sec. 15 continued on Page 20)				26.20																		

Sold for Taxes	Valuations by School Districts as Equalized by Department of Taxation: District No. / Rate ... Mills	Dollars	District No. / Rate ... Mills	Dollars	District No. / Rate ... Mills	Dollars	District No. / Rate ... Mills	Dollars	Tax including State Homestead ... Mills	State Tax on Non-Homestead ... Mills	Special Taxes	Total Taxes		Paid	When Paid: Month Day Year	Number of Receipt	March Settlement 1960	June Settlement 1960	Penalty	November Settlement 1960	Penalty	Collections to First Monday in January 1961	Penalty	Delinquent on First Monday in January 1961	Total Delinquent Tax and Penalty	Remarks
		Dollars		Dollars		Dollars		Dollars	$ cts.	$ cts.	$ cts.	$ cts.					$ cts.	$ cts.	$ cts.	$ cts.	$ cts.	$ cts.	$ cts.	$ cts.	$ cts.	
1	#49				N 121				11.72			11.72	1	1st Half Paid	MAY 31 1960			5.86						5.86	6.45	9669
2					41				43.60	26		43.86	2	1st Half Paid	MAY 31 1960	9571		21.93						21.93	24.12	"
3	#92								22.46			22.46	3	PAID IN FULL	MAR 18 1960			22.46								9549
4	76								18.56	48		19.04	4	PAID IN FULL	MAR 18 1960	4353		19.04								"
5													5													
6	130								31.74	80		32.54	6													
7									43.06	1.00		44.06	7	2nd HALF PAID	OCT 17 1960	14997								32.54		
8			160										7	1st HALF PAID	MAY 18 1960	7128		22.03		22.03						9742
9			25						6.72	16		6.88	8	PAID IN FULL	MAY 13 1960	7775		6.88								9616
10	#132								32.22			32.22	9	PAID IN FULL	MAY 13 1960	7760		32.22								9655
11					#275				74.02			74.02	10													
12			260						69.98	1.62		71.60	11	PAID IN FULL	MAY 13 1960	7745		74.02								9739
13	300								73.24	1.86		75.10	12	2nd HALF PAID	OCT 31 1960	17444										9736
14	261								63.72	1.62		65.34	13	1st Half Paid	MAY 31 1960	17437		35.80		35.80						9660
15													14	2nd HALF PAID	OCT 31 1960	17442		37.55		37.55						9656
16	20								4.88	.12		5.00	15	1st HALF PAID	MAY 18 1960	7137		32.67						52.67	53.94	
17	150								36.62	.94		37.56	16	PAID IN FULL	MAY 13 1960	7775		5.00								9616
18	87								21.24	.54		21.78	17	PAID IN FULL	MAY 24 1960	8130		37.56								9657
19	140								34.18	.88		35.06	18	PAID IN FULL	MAY 4 1960	6633		21.78								9654
20					#143				38.48			38.48	19	PAID IN FULL	MAY 13 1960	7775		35.06								9616
	1357				453	811			350.58				20	PAID IN FULL	MAY 13 1960	7752		38.48								9746
	1464				136	1657			275.86																	
	1436				1025	2461			626.44	10.08		636.72						448.26		95.38				93.00		

Assessment Roll and Tax List of Real Property in the Town of Shingle Lake, Cass County, Minnesota, for Taxes for the Year 1959.

Form 5CD MILLER-DAVIS CO., MINNEAPOLIS

* Indicate Type of Property: R-Residential, C-Commercial, I-Industrial, U-Utility, F-Farm, L-Lakeshore, T-Timber, M-Mineral

	In Whose Name Assessed	To Whom Transferred	Description of Property: Subdivision	Sec. or Lot	Town or Block	Rng.	Number of Acres of Land (Acres / 100ths)	No. School District	Indicate Homestead Tax or No	Indicate Agricultural Tax or No	Indicate Type of Property*	True and Full Valuations: Land (Exclusive of Structures and Improvements)	Buildings and Other Structures	Machinery Permanently Attached to Real Estate	Total True and Full Value	Assessed Valuations: Rural: Homestead Up to $4,000 20%	Rural: Over $4,000 and Non-Homestead 33⅓%	Timber Land Class 2a 20%	All Other: Homestead Up to $4,000 25%	All Other: Over $4,000 and Non-Homestead 40%	Machinery Permanently Attached to Real Estate 33⅓%	Total Assessed Value	Total Assessed Value as Equalized by the Board of Review	Final Equalized Value	Remarks
							Acres					Dollars	Dollars	Dollars	Dollars	Dollars	Dollars	Dollars	Dollars	Dollars	Dollars	Dollars	Dollars	Dollars	
1	Gladys M. Schutz, et al		N½ of N½ of Gov't Lot 3 (Lot 1)	15	140	26	40.75	118	No	yes	R														9658
2	Roy E. & Evelyn D. Williams		W½ of NW¼ of N 1445' of Gov't Lot 5				57		No	No	L														157 Con Pon 157 pl 3/1/61 SBR 33007
3	Clifford H. & Hazella C. Thomas		S½ of NW¼ of Gov't Lot 4 (less 1 ac)				23.60		No	yes	R		260												9610
4	C. M. Niles, 1/3, Minor Niles Trustee, undivd 1/3 int.		S½ of NW¼ of Gov't Lot 5				5.28		No	No	L														9616
5	Richard J. Crocker		S½ of S 477' of Gov't Lot 4				3		No	No	L														9724
6	Gordon H. Lueck		W½ of NW¼ of N 200' of Gov't Lot 3				8		yes	yes	R														9599
7	Charles C. & Bernice A. Holm		W½ of NW¼ of S 100' of N 1977' of Gov't Lot 4				3		No	No	L														9743
8	Alfred M. & Kathryn H. Anderson		W½ of NW¼ of S 100' of N 2477' of Gov't Lot 4						No	No	L														9744
9	Gordon H. Schutz, Gladys Schutz		SE¼ of NW¼																						
10	Robert H. Schutz, Gladys Schutz		N 350' of Gov't Lots 3 (less N 200')						No	yes															
11	John T. & Ina M. Kupinski		NE¼ of NW¼ N 200' of S 400' of Gov't Lot 4				6		No	No	L														9659
12	Sidney D. & Pauline E. Higen		NW¼ of NW¼ S 100' of N 1477' of Gov't Lot 4				3		No	No	L														9741
13	John & Josephine Kaptenbach		SW¼ of NW¼ S 100' of N 577.7' of Gov't Lot 4						No	No	L														9738
14			SE¼ of SW¼																						9732
15	" " "		S 100' of N 677' of Gov't Lot 4				3		No	No	L														9733
16			NE¼ of SE¼																						
17	Harry L. Woodruff		NW¼ of SE¼ N 977' of Gov't Lot 4				3		No	No	L		600												9670
18			SW¼ of SE¼																				245		
19	John J. & Minnie H. McCluskey		SE¼ of SE¼ S 100' of N 777.7' of Gov't Lot 4				3		No	No	L														9687
20	Robert J. & Elnora G. Halverson		S 100' of N 877.7' of Gov't Lot 4						No	No	L														9735
							107.50																		

	Sold for Taxes	Valuations by School Districts as Equalized by Department of Taxation: District No. 118 Rate 14 Mills	District No. ..... Rate ..... Mills	District No. ..... Rate ..... Mills	District No. ..... Rate ..... Mills	District No. ..... Rate ..... Mills	District No. ..... Rate ..... Mills	Tax including State Homestead ..... Mills	State Tax on Non-Homestead 6.5 Mills	Special Taxes	Total Taxes	Paid	When Paid (Month Day Year)	Number of Receipt	March Settlement 1960	June Settlement 1960	Penalty	November Settlement 1960	Penalty	Collections to First Monday in January 1961	Penalty	Delinquent on First Monday in January 1961	Total Delinquent Tax and Penalty	Remarks
		Dollars	Dollars	Dollars	Dollars	Dollars	Dollars	$ cts.	$ cts.	$ cts.	$ cts.				$ cts.	$ cts.	$ cts.	$ cts.	$ cts.	$ cts.	$ cts.	$ cts.	$ cts.	
1		337						82.28	2.10		84.38	1 PAID IN FULL	MAY 3 1960	6559		84.38								
2			190					51.14	1.18		52.32	2 PAID IN FULL	SEP 30 1960	16493				52.32						
3		211						51.52	.66 .32		51.84	3 2nd HALF PAID	OCT 31 1960	17434										
												1st Half Paid	MAY 31 1960	8318		26.42		26.42						
4			50					13.46	.32		13.78	4 PAID IN FULL	MAY 13 1960	7775		13.78								
5			67					18.04	.21 .42		18.46	5 2nd HALF PAID	OCT 31 1960	17380										
												1st Half Paid	MAY 31 1960	14466		9.23		9.23						
6		#266						64.94			64.94	6 PAID IN FULL	MAR 18 1960	4353		64.94								
7			153					41.18	.46		42.14	7 PAID IN FULL	MAY 4 1960	6635		42.14								
8			202					54.36	.63 1.26		55.62	8 2nd HALF PAID	OCT 31 1960	17418										
												1st Half Paid	MAY 27 1960	9451		27.81		27.81						
9																								
10		238						56.88	1.44		58.32	10 PAID IN FULL	FEB 26 1960	4552	58.32									
11			100					26.92	.62		27.54	11 PAID IN FULL	MAY 31 1960	4448		27.54								
12			135					36.34	.84		37.18	12 PAID IN FULL	MAY 3 1960	6482		37.18								
13			20					5.38	.12		5.50	13 PAID IN FULL	MAY 13 1960	7769		5.50								
14																								
15			140					37.68	.88		38.56	15 PAID IN FULL	MAY 13 1960	7769		38.56								
16																								
17			245					65.94	.76 1.52		67.46	17 2nd HALF PAID	OCT 31 1960	11987										
												1st Half Paid	MAY 13 1960	7746		33.73		33.73						
18																								
19			135					36.34	.84		37.18	19 PAID IN FULL	MAY 24 1960	8937		37.18								
20	SOLD FOR TAXES		15					4.04	.10		4.14	20 PAID IN FULL	DEC 6 1960	18482						4.14	.33			
		#266						255.62																
		211		1122	2237			390.82	13.32		660.36				58.32	488.39		149.51						
		1077		1122	2119			646.44																

Assessment Roll and Tax List of Real Property in the Town of Thunder Lake, Cass County, Minnesota, for Taxes for the Year 1959.

Form 1CD with Supplement attached

* Indicate Type of Property: R-Residential, C-Commercial, I-Industrial, U-Utility, F-Farm, L-Lakeshore, T-Timber, M-Mineral

	In Whose Name Assessed	To Whom Transferred	Description of Property: Subdivision	Sec. or Lot	Town or Block	Rng.	Number of Acres of Land (Acres / 100ths)	No. School District	Indicate Place Assessed for Tax or Sale	Indicate Kind of Tax or Sale	Indicate Type of Property*	True and Full Valuations: Land Exclusive of Structures and Improvements	Buildings and Other Structures	Machinery Permanently Attached to Real Estate	Total True and Full Value	Assessed Valuations: Rural: Homestead Up to $4,000 20%	Rural: Over $4,000 and Non-Homestead 33⅓%	All Other: Timber Land Class 2a 20%	All Other: Homestead Up to $4,000 25%	All Other: Over $4,000 and Non-Homestead 40%	Machinery Permanently Attached to Real Estate 33⅓%	Total Assessed Value	Total Assessed Value as Equalized by the Board of Review	Final Equalized Value
												Dollars	Dollars	Dollars	Dollars	Dollars	Dollars	Dollars	Dollars	Dollars	Dollars	Dollars	Dollars	Dollars
1			NE¼NE¼	16	140	26		118																
2	Cecil R. & Marion A. Peterson		Lot 1 & 2 Blk 1				3.33 / 4.35		no	no	G													
3			SW¼NE¼																					
4	State of Minnesota (Oswald N. & Stephen L. Olive)		Lot 1 Blk 1 Plat Blk Cup Park				40.50		no	no	R													
5																								
6	State of Minnesota		NE¼NW¼																					
7	State of Minnesota		NW¼NW¼																					
8	State of Minnesota		SW¼NW¼																					
9	State of Minnesota		SE¼NW¼																					
10																								
11	State of Minnesota		NE¼SW¼																					
12	State of Minnesota		NW¼SW¼																					
13	State of Minnesota		SW¼SW¼																					
14	State of Minnesota		SE¼SW¼																					
15																								
16	State of Minnesota		NE¼SE¼																					
17	State of Minnesota		NW¼SE¼																					
18	State of Minnesota		SW¼SE¼																					
19	State of Minnesota		SE¼SE¼																					
20																								
							81.85																	

	Sold for Taxes	Valuations by School Districts as Equalized by Department of Taxation: District No. ..... Rate ..... Mills	District No. 118 Rate 14 Mills	District No. ..... Rate ..... Mills	District No. 118 Rate 14 Mills	District No. ..... Rate ..... Mills	District No. ..... Rate ..... Mills	Tax including State Homestead ..... Mills	State Tax on Non-Homestead 6.2 Mills	Special Taxes	Total Taxes	Paid	When Paid: Month Day Year	Number of Receipt	March Settlement 1960	June Settlement 1960	Penalty	November Settlement 1960	Penalty	Collections to First Monday in January 1961	Penalty	Delinquent on First Monday in January 1961	Total Delinquent Tax and Penalty	Remarks
		Dollars	Dollars	Dollars	Dollars	Dollars	Dollars	$ cts.	$ cts.	$ cts.	$ cts.				$ cts.	$ cts.	$ cts.	$ cts.	$ cts.	$ cts.	$ cts.	$ cts.	$ cts.	
1																								
2					#128.50			47.90	.82		48.22	PAID IN FULL	MAY 13 1960	7757		48.22								9332
3																								
4		280						68.36	.87 / 1.74		70.10	2nd HALF PAID / 1st Half Paid	OCT 31 1960 / MAY 31 1960	7921 / 9570		35.05		35.05						9615
5																								
6																								
7																								
8																								
9																								
10																								
11																								
12																								
13																								
14																								
15																								
16																								
17																								
18																								
19																								
20																								
		280	#128.50 / 50 / 178.50					68.36 / 47.90 / 116.26	.06		118.32					83.22		35.05						

Assessment Roll and Tax List of Real Property in the Town of Pleasant Lake

Form 1CD with five boxes, Minnesota

* Indicate Type of Property: R-Residential, C-Commercial, I-Industrial, U-Utility, F-Farm, L-Lakeshore, T-Timber, M-Mineral

	In Whose Name Assessed	To Whom Transferred	Description of Property: Subdivision	Sec. or Lot	Town or Block	Rge.	Number of Acres of Land: Acres	Tenths	No. School District	Indicates Homestead Tax or No	Indicates Agricultural Tax or No	Indicates Type of Property	True and Full Valuations: Land Exclusive of Structures and Improvements (Dollars)	Buildings and Other Structures (Dollars)	Machinery Permanently Attached to Real Estate (Dollars)	Total True and Full Value (Dollars)	Assessed Valuations, Rural: Homestead Up to $4,000 20% (Dollars)	Rural: Over $4,000 and Non-Homestead 33⅓% (Dollars)	All Other: Timber Land Class 2a 20% (Dollars)	All Other: Homestead Up to $4,000 25% (Dollars)	All Other: Over $4,000 and Non-Homestead 40% (Dollars)	All Other: Machinery Permanently Attached to Real Estate 33⅓% (Dollars)	Total Assessed Value (Dollars)	Total Assessed Value as Equalized by the Board of Review (Dollars)	Final Equalized Value (Dollars)	Remarks
1	Louis C. & Anna C. Hentz		N E ¼ N E ¼ Gritfolk 1	17	140	26	33	25	118	No	yes	F														
2	" "		N W ¼ N E ¼ Gritfolk 2				37	25		No	yes	F														
3	State of Minnesota		S W ¼ N E ¼																							
4	State of Minnesota		S E ¼ N E ¼																							
5																										
6	Wheeler Lumber Bridge & Supply Co		N W ¼ N W ¼				40			No	yes	F														
7	Jack Hagverd & Albert L. Sederlack, ½ int. each		N W ¼ N W ¼				40			No	"	F														
8	Wheeler Lumber Bridge & Supply Co		S W ¼ N W ¼				40			No	"	F														
9	" " " " "		S E ¼ N W ¼				40			No	"	F														
10																										
11	State of Minnesota		N E ¼ S W ¼																							
12	State of Minnesota		N W ¼ S W ¼																							
13	State of Minnesota		S W ¼ S W ¼																							
14	State of Minnesota		S E ¼ S W ¼																							
15																										
16	State of Minnesota		N E ¼ S E ¼																							
17	State of Minnesota		N W ¼ S E ¼																							
18	State of Minnesota		S W ¼ of S E ¼																							
19	State of Minnesota		S E ¼ S E ¼																							
20																										
							230	50																		

	Sold for Taxes	Valuations by School Districts as Equalized by Department of Taxation: District No. 118 Rate 24 Mills	District No. ..... Rate ..... Mills	District No. ..... Rate ..... Mills	District No. ..... Rate ..... Mills	District No. ..... Rate ..... Mills	Tax Including State Homestead ..... Mills	State Tax on Non-Homestead 6.5 Mills	Special Taxes	Total Taxes	Paid	When Paid (Month Day Year)	Number of Receipt	March Settlement 1960	June Settlement 1960	Penalty	November Settlement 1960	Penalty	Collections to First Monday in January 1961	Penalty	Delinquent on First Monday in January 1961	Total Delinquent Tax and Penalty	Remarks
		Dollars	Dollars	Dollars	Dollars	Dollars	$ cts.	$ cts.	$ cts.	$ cts.				$ cts.	$ cts.	$ cts.	$ cts.	$ cts.	$ cts.	$ cts.	$ cts.	$ cts.	
1		110					26 86	68		27 54	1 PAID IN FULL	MAY 31 1960	6556		27 54								9605
2		124					30 28	78		31 06	2 PAID IN FULL	MAY 31 1960			31 06								"
3											3												
4											4												
5											5												
6		66					16 12	42		16 54	6 PAID IN FULL	MAY 31 1960	14589		16 54								9653
7	SOLD FOR TAXES	130					31 74	80		32 54	7										32 54		15476
8		66					16 12	42		16 54	8 PAID IN FULL	MAY 31 1960	14589		16 54								9653
9		66					16 12	42		16 54	9 PAID IN FULL	MAY 31 1960			16 54								"
10											10												
11											11												
12											12												
13											13												
14											14												
15											15												
16											16												
17											17												
18											18												
19											19												
20											20												
		562					137 24	3 52		140 76					188 28	—					32 54		

Code | Duck Point | Pleasant Lake | Pine Lake Beach | Marchwood Terrace | Jay Point | Plat of P.R.S.

Assessment Roll and Tax List of Real Property in the Town of Pleasant Lake, Cass County, Minnesota, for Taxes for the Year 1959.

Form 5CD

* Indicate Type of Property: R-Residential, C-Commercial, I-Industrial, U-Utility, F-Farm, L-Lakeshore, T-Timber, M-Mineral

		DESCRIPTION OF PROPERTY									TRUE AND FULL VALUATIONS				ASSESSED VALUATIONS																																							
															RURAL		ALL OTHER																																							
IN WHOSE NAME ASSESSED	TO WHOM TRANSFERRED	SUBDIVISION	Sec. or Lot	Town or Block	Rng.	Number of Acres of Land	No. School District	Indicate Homestead Tax or No	Indicate Agricultural Tax or No	Indicate Type of Property	LAND Exclusive of Structures	BUILDINGS and Other Structures	MACHINERY Permanently Attached to Real Estate	TOTAL True and Full Value	Homestead Up to $4,000 20%	Over $4,000 and Non-Homestead 33⅓%	Timber Land Class 3a 20%	Homestead Up to $4,000 25%	Over $4,000 and Non-Homestead 40%	MACHINERY Permanently Attached to Real Estate 33⅓%	TOTAL ASSESSED VALUE	Total Assessed Value as Equalized by the Board of Review	FINAL EQUALIZED VALUE	REMARKS
						Acres 100ths					Improvements													
											Dollars	Dollars	Dollars	Dollars	Dollars	Dollars	Dollars	Dollars	Dollars	Dollars	Dollars	Dollars	Dollars	
Henry Robinson		NE¼NE¼	18	140	26	40	118	No	yes	R														
" "		NW¼NE¼				40		"	"	S														
" "		SW¼NE¼				40		"	"	R														
U. S. of America	"	SE¼NE¼																						
Chas. A. Cavanaugh		NE¼SW¼				40		No	yes	R														
State of Minnesota		NW¼SW¼ Govt Lot 1																						
State of Minnesota		SW¼SW¼ Govt Lot 2																						
Chas. A. Cavanaugh		SE¼SW¼				40		No	yes	R														
State of Minnesota		NE¼SE¼																						
State of Minnesota		NW¼SE¼ Govt Lot 3																						
State of Minnesota		SW¼SE¼ Govt Lot 4																						
State of Minnesota		SE¼SE¼																						
U. S. of America		NE¼SE¼																						
State of Minnesota		NW¼SE¼																						
U. S. of America		SW¼SE¼																						
U. S. of America		SE¼SE¼																						
						200																		

Cass County, Minnesota, for Taxes for the Year 1959.

	SOLD FOR TAXES	VALIDATIONS BY SCHOOL DISTRICTS AS EQUALIZED BY DEPARTMENT OF TAXATION						Tax including State Homestead	State Tax on Non-Homestead	SPECIAL TAXES	TOTAL TAXES		PAID	WHEN PAID	Number of Receipt	March Settlement 1960	June Settlement 1960	Penalty	November Settlement 1960	Penalty	Collections to First Monday in January 1961	Penalty	Delinquent on First Monday in January 1961	Total Delinquent Tax and Penalty	REMARKS
		District No. ..... Rate ..... Mills	District No. 119 Rate 2 4 Mills	District No. ..... Rate ..... Mills	District No. ..... Rate ..... Mills	District No. ..... Rate ..... Mills	District No. ..... Rate ..... Mills		6.2 Mills																
		Dollars	Dollars	Dollars	Dollars	Dollars	Dollars	$ cts.	$ cts.	$ cts.	$ cts.			Month Day Year		$ cts.	$ cts.	$ cts.	$ cts.	$ cts.	$ cts.	$ cts.	$ cts.	$ cts.	
1	SOLD FOR TAXES		80					1954	50		2004	1											2004		15417
2			60					1464	38		1502	2											1502		
3			80					1954	50		2004	3											2004		
4												4													
5												5													
6			121 ~~184~~	Abate #8055				29.54 ~~44.23~~	76 ~~114~~		30.10 ~~44.66~~	6	Balance Paid 1st Half Paid	OCT 13 1960 MAY 31 1960											9652 15716 Abated
7												7			9584 15013		4306		137						
8			106 ~~160~~	Abate #5055				25.55 ~~39.06~~	66 ~~100~~		26.54 ~~40.06~~	8	Balance Paid 1st Half Paid	OCT 13 1960 MAY 31 1960											
9												9													
10												10													9652 13552 Abated
11												11													
12												12													
13												13													
14												14													
15												15													
16												16													
17												17													
18												18													
19												19													
20												20													
			544					13770	352		14122						43 06		137 78				5510		29.28 Abated

Assessment Roll and Tax List of Real Property in the Town of Pinder Lake

Form 3CD

* Indicate Type of Property: R-Residential, C-Commercial, I-Industrial, U-Utility, F-Farm, L-Lakeshore, T-Timber, M-Mineral

In Whose Name Assessed	To Whom Transferred		Description of Property: Subdivision	Sec. or Lot	Town or Block	Rng.	Number of Acres of Land (Acres / 100ths)	No. School District	Indicate Homestead Tax or No	Indicate Agricultural Tax or No	Indicate Type of Property	True and Full Valuations: Land Exclusive of Structures and Improvements (Dollars)	Buildings and Other Structures (Dollars)	Machinery Permanently Attached to Real Estate (Dollars)	Total True and Full Value (Dollars)	Assessed Valuations — Rural: Homestead Up to $4,000 20% (Dollars)	Rural: Over $4,000 and Non-Homestead 33⅓% (Dollars)	All Other: Timber Land Class 2a 20% (Dollars)	All Other: Homestead Up to $4,000 25% (Dollars)	All Other: Over $4,000 and Non-Homestead 40% (Dollars)	All Other: Machinery Permanently Attached to Real Estate 33⅓% (Dollars)	Total Assessed Value (Dollars)	Total Assessed Value as Equalized by the Board of Review (Dollars)	Final Equalized Value (Dollars)
U. S. of America		1	NE¼ of NE¼		14	140	26	118																
U. S. of America		2	NW¼ of NW¼																					
U. S. of America		3	SW¼ of NE¼																					
State of Minnesota		4	SE¼ of NE¼																					
		5																						
U. S. of America		6	NE¼ of NW¼																					
Donald E. & Glenda E. Ethier		7	York Lot 1 (Assr 150' x 240' x 100' x 180')				22.07		No	yes	R													
State of Minnesota		8	SW¼ of NW¼																					
U. S. of America		9	SE¼ of NW¼																					
L. M. Cooley & Denise Cooley		10	150' x 240' of York Lot 1				.83		yes	No	L													
U. S. of America		11	NE¼ of SW¼																					
State of Minnesota		12	~~NW¼ of SW¼~~ York Lot 3																					
State of Minnesota		13	~~SW¼ of SW¼~~ York Lot 4																					
		14	SE¼ of SW¼																					
W. H. Phillips & Joseph Sunder		15	100' x 215' of York Lot 1				.50		No	No	L													
State of Minnesota		16	NE¼ of SE¼																					
State of Minnesota		17	NW¼ of SE¼																					
State of Minnesota		18	SW¼ of SE¼																					
State of Minnesota		19	SE¼ of SE¼																					
		20																						
							23.45																	

Cass County, Minnesota, for Taxes for the Year 1959.

	Sold for Taxes	Valuations by School Districts as Equalized by Department of Taxation: District 118 (Dollars)	District 116 (Dollars)	District 116 (Dollars)	District (Dollars)	Tax including State Homestead (Dollars)	State Tax on Non-Homestead (Dollars)	Special Taxes (Dollars)	Total Taxes (Dollars)		Paid	When Paid: Month Day Year	Number of Receipt	March Settlement 1960	June Settlement 1960	Penalty	November Settlement 1960	Penalty	Collections to First Monday in January 1961	Penalty	Delinquent on First Monday in January 1961	Total Delinquent Tax and Penalty	Remarks
1										1													
2										2													
3										3													
4										4													
5										5													
6										6													
7	SOLD FOR TAXES	430				104.88	134 / 268		107.46	7	2nd HALF PAID 1st Roll Paid	OCT 3 1960 MAY 3 1960	17389 9583		53.83		53.83						9650
8										8													
9										9													
10		495				23.20			23.20	10	PAID IN FULL	MAY 18 1960	7765		23.20								9651
11										11													
12										12													
13										13													
14										14													
15			20			21.54	.50		22.04	15	PAID IN FULL	MAY 18 1960	7129		22.04								9731
16										16													
17										17													
18										18													
19										19													
20										20													
		495		95		128.78																	
		430	20	510		21.54	3.18		152.90						77.07		53.83						
		525	20	605		149.72																	

Assessment Roll and Tax List of Real Property in the Town of Thunder Lake, Cass County, Minnesota, for Taxes for the Year 1959.

Form 1CD

* Indicate Type of Property: R-Residential, C-Commercial, I-Industrial, U-Utility, F-Farm, L-Lakeshore, T-Timber, M-Mineral

| | | DESCRIPTION OF PROPERTY | | | | | | | TRUE AND FULL VALUATIONS | | | | ASSESSED VALUATIONS | | | | | | |

Assessment Roll and Tax List of Real Property in the Town of Pleasant Lake, Cass County, Minnesota, for Taxes for the Year 1959.

Form 5CD MILLER-DAVIS CO., MINNEAPOLIS

* Indicate Type of Property: R-Residential, C-Commercial, I-Industrial, U-Utility, F-Farm, L-Lakeshore, T-Timber, M-Mineral

	IN WHOSE NAME ASSESSED	TO WHOM TRANSFERRED	DESCRIPTION OF PROPERTY: SUBDIVISION	Sec. or Lot	Town or Block	Rng.	Number of Acres of Land: Acres	100ths	No. School District	Indicate Homestead Tax or No.	Indicate Agricultural Tax or No.	Indicate Type of Property*	TRUE AND FULL VALUATIONS: LAND Exclusive of Structures and Improvements (Dollars)	BUILDINGS and Other Structures (Dollars)	MACHINERY Permanently Attached to Real Estate (Dollars)	TOTAL True and Full Value (Dollars)	ASSESSED VALUATIONS: RURAL: Homestead Up to $4,000 20% (Dollars)	RURAL: Over $4,000 and Non-Homestead 33⅓% (Dollars)	ALL OTHER: Timber Land Cut-Over 20% (Dollars)	ALL OTHER: Homestead Up to $4,000 25% (Dollars)	ALL OTHER: Over $4,000 and Non-Homestead 40% (Dollars)	ALL OTHER: MACHINERY Permanently Attached to Real Estate 33⅓% (Dollars)	TOTAL ASSESSED VALUE (Dollars)	Total Assessed Value as Equalized by the Board of Review (Dollars)	FINAL EQUALIZED VALUE (Dollars)
	State of Minnesota	1	N½ of NE¼	21	140	26			118																
	State of Minnesota	2	NW¼ of NE¼																						
	State of Minnesota	3	SW¼ of NE¼																						
	State of Minnesota	4	SE¼ of NE¼																						
		5																							
	State of Minnesota	6	NE¼ of NW¼																						
	State of Minnesota	7	NW¼ of NW¼																						
	State of Minnesota	8	SW¼ of NW¼																						
	State of Minnesota	9	SE¼ of NW¼																						
		10																							
	State of Minnesota	11	NE¼ of SW¼																						
	State of Minnesota	12	NW¼ of SW¼																						
	Joseph B. Seaman	13	SW¼ of SW¼				40			No	Yes	5													
	" "	14	SE¼ of SW¼				40			No	Yes	5													
	Marie Regnart Hare	15	Lease of Govt Lot 3				34			No	No	R													
	Lena H. Williams	16	NE¼ of NE¼ Govt Lot 1				37.25			No	No	R													
	State of Minnesota	17	NW¼ of SE¼																						
	State of Minnesota	18	SW¼ of SE¼																						
	Myron E. Leighton	19	SE¼ of NE¼ Govt Lot 2				47.85			Yes	Any	3	R												
	Lena H. Williams	20	Lease of Govt Lot 3				60			No	No	R													
							137.10																		

Cass County, Minnesota, for Taxes for the Year 1959.

	SOLD FOR TAXES	VALUATIONS BY SCHOOL DISTRICTS AS EQUALIZED BY DEPARTMENT OF TAXATION: District No. 118 Rate 34 Mills (Dollars)	District No. ..... Rate ..... Mills (Dollars)	District No. 118 Rate 34 Mills (Dollars)	District No. ..... Rate ..... Mills (Dollars)	District No. ..... Rate ..... Mills (Dollars)	Tax including State Homestead ..... Mills ($ cts.)	State Tax on Non-Homestead 6.5 Mills ($ cts.)	SPECIAL TAXES ($ cts.)	TOTAL TAXES ($ cts.)		PAID	WHEN PAID: Month Day Year	Number of Receipt	March Settlement 1960 ($ cts.)	June Settlement 1960 ($ cts.)	Penalty ($ cts.)	November Settlement 1960 ($ cts.)	Penalty ($ cts.)	Collections to First Monday in January 1961 ($ cts.)	Penalty ($ cts.)	Delinquent on First Monday in January 1961 ($ cts.)	Total Delinquent Tax and Penalty ($ cts.)	REMARKS
1											1													
2											2													
3											3													
4											4													
5											5													
6											6													
7											7													
8											8													
9											9													
10											10													
11											11													
12											12													
13		80				1954	50		2004		13	PAID IN FULL	MAY 31 1960	9379		2004								9632
14		80				1954	50		2004		14	PAID IN FULL	MAY 31 1960	9379		2004								
15				340		9150	212		9362		15	PAID IN FULL	MAY 31 1960	7748		9362								9614
16				228		6136	71 142		6278		16	2nd HALF PAID 1st Half Pd	SEP 28 1960 MAY 24 1960	11725 8928		3139		3139						9615
17											17													
18											18													
19		1145				39102			39102		19	PAID IN FULL	MAY 24 1960	8936		39102								9234
20				14 1145	145	270 3908	06		276		20	2nd HALF PAID 1st Half Pd	SEP 28 1960 MAY 24 1960	11725 8928		138		138						9613
		160		578	728	19458	460		23826							20540		3277						
		160		723	873	23366																		

Assessment Roll and Tax List of Real Property in the Town of Pleasant Lake, Cass County, Minnesota, for Taxes for the Year 1959.

Form 5CD Miller-Davis Co., Minneapolis

* Indicate Type of Property: R-Residential, C-Commercial, I-Industrial, U-Utility, F-Farm, L-Lakeshore, T-Timber, M-Mineral

	In Whose Name Assessed	To Whom Transferred	Description of Property: Subdivision	Sec. or Lot	Town. or Block	Rng.	Number of Acres of Land (Acres / 100ths)	No.	Sch. District	Indicate Homestead in Fee	Indicate Agricultural Fee	Indicate Type of Property	True and Full Valuations: Land Exclusive of Structures and Improvements (Dollars)	Buildings and Other Structures (Dollars)	Machinery Permanently Attached to Real Estate (Dollars)	Total True and Full Value (Dollars)	Assessed Valuations: Rural: Homestead Up to $6,000 20% (Dollars)	Rural: Over $6,000 and Non-Homestead 33⅓% (Dollars)	All Other: Timber Land Class 3a 20% (Dollars)	All Other: Homestead Up to $6,000 25% (Dollars)	All Other: Over $6,000 and Non-Homestead 40% (Dollars)	Machinery Permanently Attached to Real Estate 33⅓% (Dollars)	Total Assessed Value (Dollars)	Total Assessed Value as Equalized by the Board of Review (Dollars)	Final Equalized Value (Dollars)
1	Clifford H. & Abyelle B. Thomas		NE¼NE¼ less Hwy				22.140 rd	40	118	No	yes	T													
2	John A. & Charlotte Larson		N½NW¼ North Rd. less old					37.75		yes	"	T													
3	" " "		SW¼NE¼ North Lot 6					39.75		"	"	T													
4	Maurice E. & Adline F. Conger		SE¼NE¼ less Hwy					40		No	yes	T													
5	Howard J. & Audrey M. Coombs		W½ of N½ of North Lot 1					150		No	yes	L													
6	John A. & Charlotte Larson		North Lot 2 less 5 acres; NE¼NW¼ less 3 acres					176.1		No	yes	No	L												
7	Cecil O. & Joan Lohn		NW¼NW¼ North Lot 3					26.75		No	yes	L													
8	Russell H. & Bernadette Strommelkien		SW¼NW¼ North Lot 4					37		No	yes	L													
9	Beatrice L. & Josephine Ellison		SE¼NW¼ North Lots 5					20.85		yes	yes	L													
10	Robert J. Harris Jr., Negotiable & Raymond Harris		South of North Lot 1							No	No	L													
11	Beatrice & Josephine Ellison		NE¼SW¼ Lot 2; 3.04 acs of North Lot 2					30.4		No	yes	No	L												
12	David M. & Mabel L. Pickner		SW¼SW¼ 1.160 of N. 660' of North Lot 8					10.50		yes	yes	T													
13	Martin Hanes		SW¼SW¼ North Lot 8 less N. 114' & 1.160 acres					24.35		No	yes	T													
14	Edward P. & Kathryn M. Abendroth		SE¼SW¼ North Lot 8					23.65		No	yes	R													
15	Harold A. Hagman		S 165' of North Lot 8							No	yes	L													
16	State of Minnesota		NE¼NE¼ less Hwy																						
17	~~Philip H. & Hannah M. Peterson~~ Philip Kingman & Hannah M. Peterson		NW¼NW¼ North Lot 7					40.30		No	yes	T													
18	" " "		SW¼SE¼					40		No	"	T													
19	State of Minnesota		SE¼SE¼ less Hwy																						
20	Lena H. & Christopher Williams		S 165' of N. 495' of North Lot 8 (See 22, continued on next page)					297.05																	

	Sold for Taxes	Valuations by School Districts as Equalized by Department of Taxation: District No. 118 Rate 2.1 Mills	District No. 124 Rate 2.1 Mills	District No. 125 Rate 2.1 Mills	District No. 126 Rate 2.1 Mills	District No. ..... Rate ..... Mills	District No. ..... Rate ..... Mills	Tax Including State Homestead	State Tax on Non-Homestead (6.2 Mills)	Special Taxes	Total Taxes	Paid	When Paid (Month Day Year)	Number of Receipt	March Settlement 1960	June Settlement 1960	Penalty	November Settlement 1960	Penalty	Collections to First Monday in January 1961	Penalty	Delinquent on First Monday in January 1961	Total Delinquent Tax and Penalty	Remarks
1		67					163	1636	42		1678	2nd HALF PAID	OCT 31 1960	17434		839		839						9610
2		H 115						2808			2808	1st Half Paid / 2nd HALF PAID	MAY 21 1960 / OCT 19 1960	8318		1404		1404						9611
3		H 64						1562			1562	1st HALF PAID / 2nd HALF PAID	MAY 21 1960 / OCT 19 1960	8995 / 15453		781		781						"
4								2686	68		2754	2nd HALF PAID / 1st Half Paid	OCT 31 1960 / MAY 31 1960	17338 / 14417		1377		1377						
5		168						4102	104		4206	PAID IN FULL	MAY 4 1960	6630		4206								9649
6			H 192						110			2nd HALF PAID	OCT 19 1960	15453										9631
			354					14696	220		14916	1st HALF PAID	MAY 21 1960	8995		7458		7458				42.56 of 746.8	15403
7		170						4150	106		4256													9608
8		128						3124	80		3204	2nd HALF PAID / 1st Half Paid	OCT 31 1960 / MAY 31 1960	17386 / 9567		1602		1602						9612
9		H 65						1586			1586	2nd HALF PAID / 1st Half Paid	OCT 19 1960 / MAY 21 1960	14945 / 9046		793		793						9628
10								414	10		414	PAID IN FULL	MAY 13 1960	7681		414								9612
11			15 / H 160 / 114					7374	70		7444	2nd HALF PAID / 1st Half Paid	OCT 13 1960 / MAY 21 1960	14445 / 9046		3722		3722						9612
12		H 12						292			292	PAID IN FULL	MAY 13 1960	7755		292								9648
13		100						2442	62		2504	PAID IN FULL	MAY 13 1960	7748		2504								9647
14		190						4638	118		4756	2nd HALF PAID / 1st Half Paid	OCT 31 1960 / MAY 31 1960	17381 / 14416		2378		2378						15410
15		97						2368	60		2428	PAID IN FULL	MAY 13 1960	7751		2428								9646
16																								
17		174						4248	108		4356	2nd HALF PAID	OCT 31 1960	17588				4356						9649
18		100						2442	62		2504	PAID IN FULL	OCT 31 1960					2504						"
19																								
20		81						1978	50		2028	2nd HALF PAID / 1st Half Paid	SEP 26 1960 / MAY 21 1960	17278 / 8928		1014		1014						9613
		H 256	H 335 = 1614					40062																
		1385	H 83 = 1664					22974	1160		63696					21212		28228				42.56		
		1641	835 = 2496					62536																

Assessment Roll and Tax List of Real Property in the Town of Pleasant Lake

Form SCD MILLER-DAVIS CO., MINNEAPOLIS

* Indicate Type of Property: R-Residential, C-Commercial, I-Industrial, U-Utility, F-Farm, L-Lakeshore, T-Timber, M-Mineral

	1. In whose name assessed	2. To whom transferred	Description of Property: Subdivision	Sec. or Lot	Town or Block	Rng.	Number of Acres of Land (Acres / 100ths)	No. School District	Indicate Buildings used for Res. or No	Indicate Agricultural Tax or No	Indicate Type of Property*	True and Full Valuations: Land Exclusive of Structures and Improvements (Dollars)	Buildings and Other Structures (Dollars)	Machinery Permanently Attached to Real Estate (Dollars)	Total True and Full Value (Dollars)	Assessed Valuations: Rural: Homestead Up to $4,000 20% (Dollars)	Rural: Over $4,000 and Non-Homestead 33⅓% (Dollars)	All Other: Timber Land Class 2a 20% (Dollars)	All Other: Homestead Up to $4,000 25% (Dollars)	All Other: Over $4,000 and Non-Homestead 40% (Dollars)	All Other: Machinery Permanently Attached to Real Estate 33⅓% (Dollars)	Total Assessed Value (Dollars)	Total Assessed Value as Equalized by the Board of Review (Dollars)	Final Equalized Value (Dollars)
1	Russell W. & Bernadette C. Lindmalbien		208.5 x 251' of N½ of NW¼ of Lot Rot 2	22	140	26	1.45	118	No	No	R													
2	Agnes E. Stracke		N 149' of Lot Rot 4 of NW¼ of NW¼				4.50		No	No	Ypsel T													
3	Thos. F. Feik		S 100' of N 192' of Lot Rot 4 of NW¼ of NW¼				3.50		No	No	Ypsel R													
4			SE¼ of NE¼																					
5	Walter O. & Hazel L. Wilmer		Part of Lot Rot 1						No	No														
6	David M. & Mabel L. Folkness		S 200' of N 445' of Lot Rot 4 of NW¼ of NW¼				1.00		No	No	Ypsel L													
7	Albert J. & Anne Zacker		S 165' of N 445' of Lot Rot 4 of NW¼ of NW¼				3.50		No	No	L													
8	Clifford H. & Angela C. Thomas		S 66' of Lot Rot 4 of NW¼ of NW¼				.90		No	No	L													
9			SE¼ of NW¼																					
10	Franklin L. & Johanna M. Neumann		N 165' of Lot Rot 8				3.50		No	No	L													
11			NE¼ of SW¼																					
12			NW¼ of SW¼																					
13			W½ of SW¼																					
14			SE¼ of SW¼																					
15																								
16			NE¼ of SE¼																					
17			NW¼ of SE¼																					
18			SW¼ of SE¼																					
19			SE¼ of SE¼																					
20																								
							23.05																	

	Sold for Taxes	Valuations by School Districts as Equalized by Department of Taxation: District No. / Rate ... Mills	District No. / Rate ... Mills	District No. / Rate ... Mills	District No. / Rate ... Mills	District No. / Rate ... Mills	District No. / Rate ... Mills	Tax including State Homestead ... Mills	State Tax on Non-Homestead ... Mills	Special Taxes	Total Taxes	Paid	When Paid (Month Day Year)	Number of Receipt	March Settlement 1960	June Settlement 1960	Penalty	November Settlement 1960	Penalty	Collections to First Monday in January 1961	Penalty	Delinquent on First Monday in January 1961	Total Delinquent Tax and Penalty	Remarks
		Dollars	Dollars	Dollars	Dollars	Dollars	Dollars	$ cts.	$ cts.	$ cts.	$ cts.				$ cts.	$ cts.	$ cts.	$ cts.	$ cts.	$ cts.	$ cts.	$ cts.	$ cts.	
1				208				5598	65 130		5728	2nd HALF PAID	OCT 31 1960	17356		28 64		28 64						9608
												1st Half Paid	MAY 31 1960	9567										
2		90						21 98	56		22 54													
3		84						20 50	52		21 02											22 54 / 21 02	43 76	
4																								
5				70				18 84	44		19 28	PAID IN FULL	MAY 31 1960	14412		19 28								15401
6		60						14 64	38		15 02	PAID IN FULL	MAY 1 0 1960	7755		15 02								9648
7				110				29 60	68		30 28	PAID IN FULL	MAY 3 1960	6558		30 28								9707
8				15				4 04	05 10		4 14	2nd HALF PAID	OCT 31 1960	17434				2 07						9610
												1st Half Paid	MAY 31 1960	8318		2 07								
9																								
10				60				16 14	38		16 52	PAID IN FULL	MAY 3 1960	7738		16 52								9928
11																								
12																								
13																								
14																								
15																								
16																								
17																								
18																								
19																								
20																								
		32		483	67			579 12 / 174 60 / 181 72	436		186 08					161 81		30 71				49 56		

Assessment Roll and Tax List of Real Property in the Town of Pleasant Lake, Cass County, Minnesota, for Taxes for the Year 1959.

Form 5CD MILLER-DAVIS CO., MINNEAPOLIS

* Indicate Type of Property: R-Residential, C-Commercial, I-Industrial, U-Utility, F-Farm, L-Lakeshore, T-Timber, M-Mineral

	In Whose Name Assessed	To Whom Transferred	Description of Property: Subdivision	Sec. or Lot	Town or Block	Rng.	Number of Acres of Land: Acres	100ths	No. School District	Indicate Homestead Tax or No	Indicate Agricultural Tax or No	Indicate Type of Property*	True and Full Valuations: Land Exclusive of Structures and Improvements	Buildings and Other Structures	Machinery Permanently Attached to Real Estate	Total True and Full Value	Assessed Valuations: Rural: Homestead Up to $4,000 20%	Rural: Over $4,000 and Non-Homestead 33⅓%	All Other: Timber Land Class 2c 20%	All Other: Homestead Up to $4,000 25%	All Other: Over $4,000 and Non-Homestead 40%	All Other: Machinery Permanently Attached to Real Estate 33⅓%	Total Assessed Value	Total Assessed Value as Equalized by the Board of Review	Final Equalized Value
													Dollars	Dollars	Dollars	Dollars	Dollars	Dollars	Dollars	Dollars	Dollars	Dollars	Dollars	Dollars	Dollars
	State of Minnesota	1	NE¼ of NE¼	23	140	26			114																
	State of Minnesota	2	NW¼ of NW¼																						
	Jenas Mining Co	3	SW¼ of NE¼				40			No	yes	T													
	" " "	4	SE¼ of NE¼				40			No	yes	T													
		5																							
	State of Minnesota	6	NE¼ of NW¼																						
	State of Minnesota	7	NW¼ of NW¼ less 4 ac																						
	State of Minnesota	8	SW¼ of NW¼ " "																						
	State of Minnesota	9	SE¼ of NW¼																						
		10																							
	State of Minnesota	11	NE¼ of SW¼																						
	State of Minnesota	12	NW¼ of SW¼ less 4 ac																						
	State of Minnesota	13	SW¼ of SW¼ " "																						
	State of Minnesota	14	SE¼ of SW¼																						
		15																							
	Jenas Mining Co.	16	NE¼ of SE¼				40			No	yes	T													
	State of Minnesota	17	NW¼ of SE¼																						
	State of Minnesota	18	SW¼ of SE¼																						
	State of Minnesota	19	SE¼ of SE¼																						
		20																							
							320																		

Cass County, Minnesota, for Taxes for the Year 1959.

	Sold for Taxes	Taxations by School Districts as Equalized by Department of Taxation: District No. 116 Rate 28 Mills	District No. 114 Rate 28 Mills	District No. 115 Rate 28 Mills	District No. 112 Rate 28 Mills	District No. 113 Rate 28 Mills	District No. 111 Rate 28 Mills	Tax Including State Homestead 28 Mills	State Tax on Non-Homestead 6.2% Mills	Special Taxes	Total Taxes		Paid	When Paid Month	Day	Year	Number of Receipt	March Settlement 1960	June Settlement 1960	Penalty	November Settlement 1960	Penalty	Collections to First Monday in January 1961	Penalty	Delinquent on First Monday in January 1961	Total Delinquent Tax and Penalty	Remarks
		Dollars	Dollars	Dollars	Dollars	Dollars	Dollars	$ cts.	$ cts.	$ cts.	$ cts.							$ cts.	$ cts.	$ cts.	$ cts.	$ cts.	$ cts.	$ cts.	$ cts.	$ cts.	
1												1															
2												2															
3		107						26 12	66		267 78	3	2nd Half Paid 1st HALF PAID	OCT 31 MAY 31	1960 1960	15335			13 39		13 39						
4		110						26 86	68		275 54	4	2nd Half Paid 1st HALF PAID	OCT 31 MAY 31	1960 1960	15336			13 77		13 77						16257
5												5															
6												6															
7												7															
8												8															
9												9															
10												10															
11												11															
12												12															
13												13															
14												14															
15												15															
16		107						26 12	66		267 8	16	2nd Half Paid 1st HALF PAID	OCT 31 MAY 31	1960 1960	15335 15336			13 39		13 39						
17												17															16257
18												18															
19												19															
20												20															
		334						79 10	200		810 10								40 55		40 55						

Assessment Roll and Tax List of Real Property in the Town of Pleasant Lake

Form SCD MILLER-DAVIS CO., MINNEAPOLIS

* Indicate Type of Property: R-Residential, C-Commercial, I-Industrial, U-Utility, F-Farm, L-Lakeshore, T-Timber, M-Mineral

In Whose Name Assessed	To Whom Transferred		Description of Property: Subdivision	Sec. or Lot	Town or Block	Rng.	Number of Acres of Land: Acres	100ths	No. School District	Indicate Homestead Yes or No	Indicate Veteran Yes or No	Ind. Type of Property*	True and Full Valuations: Land Exclusive of Structures Improvements (Dollars)	Buildings and Other Structures (Dollars)	Machinery Permanently Attached to Real Estate (Dollars)	Total True and Full Value (Dollars)	Assessed Valuations: Rural: Homestead Up to $4,000 20% (Dollars)	Rural: Over $4,000 and Non-Homestead 33⅓% (Dollars)	All Other: Timber Land Class 2a 20% (Dollars)	All Other: Homestead Up to $4,000 25% (Dollars)	All Other: Over $4,000 and Non-Homestead 40% (Dollars)	All Other: Machinery Permanently Attached to Real Estate 33⅓% (Dollars)	Total Assessed Value (Dollars)	Total Assessed Value as Equalized by the Board of Review (Dollars)	Final Equalized Value (Dollars)
State of Minnesota		1	SE¼ of NE¼	24	140	26			118																
State of Minnesota		2	NW¼ of NE¼																						
State of Minnesota		3	SW¼ of NE¼																						
State of Minnesota		4	SE¼ of NE¼																						
		5																							
State of Minnesota		6	NE¼ of NW¼																						
State of Minnesota		7	NW¼ of NW¼																						
State of Minnesota		8	SW¼ of NW¼																						
State of Minnesota		9	SE¼ of NW¼																						
		10																							
Jones Mining Co		11	NE¼ of SW¼				40			No															
" " "		12	NW¼ of SW¼				40			No	"	"													
" " "		13	SW¼ of SW¼				40			"	"	"													
" " "		14	SE¼ of SW¼				40			"	"	"													
		15																							
State of Minnesota		16	NE¼ of SE¼																						
State of Minnesota		17	NW¼ of SE¼																						
State of Minnesota		18	SW¼ of SE¼																						
State of Minnesota		19	SE¼ of SE¼																						
		20																							
							280																		

	Sold for Taxes	Valuations by School Districts as Equalized by Department of Taxation: District No. 118 Rate 67.1 Mills (Dollars)	District No. ..... Rate ..... Mills (Dollars)	District No. ..... Rate ..... Mills (Dollars)	District No. ..... Rate ..... Mills (Dollars)	District No. ..... Rate ..... Mills (Dollars)	Tax including State Homestead ..... Mills ($ cts.)	State Tax on Non-Homestead 6.4 Mills ($ cts.)	Special Taxes ($ cts.)	Total Taxes ($ cts.)		Paid	When Paid (Month Day Year)	Number of Receipt	March Settlement 1960 ($ cts.)	June Settlement 1960 ($ cts.)	Penalty ($ cts.)	November Settlement 1960 ($ cts.)	Penalty ($ cts.)	Collections to First Monday in January 1961 ($ cts.)	Penalty ($ cts.)	Delinquent on First Monday in January 1961 ($ cts.)	Total Delinquent Tax and Penalty ($ cts.)	Remarks
1											1													
2											2													
3											3													
4											4													
5											5													
6											6													
7											7													
8											8													
9											9													
10											10													
11		107					2612	3.3 66		2678	11	2nd Half Paid OCT 31 1960 1st HALF PAID MAY 31 1960			13 39			13 39						
12		107					2612	3.3 66		2678	12	2nd Half Paid OCT 31 1960 1st HALF PAID MAY 31 1960		15335	13 39			13 39						
13		107					2612	3.3 66		2678	13	2nd Half Paid OCT 31 1960 1st HALF PAID MAY 31 1960		15716	13 39			13 39						
14		107					2612	3.3 66		2678	14	2nd Half Paid OCT 31 1960 1st HALF PAID MAY 31 1960			13 39			13 39						
15											15													
16											16													
17											17													
18											18													
19											19													
20											20													
		428					10448	2.4		10712					53 56			53 56						

Assessment Roll and Tax List of Real Property in the Town of Pleasant Lake, Cass County, Minnesota, for Taxes for the Year 1959.

Form 1CD must be in duplicate

* Indicate Type of Property: R-Residential, C-Commercial, I-Industrial, U-Utility, F-Farm, L-Lakeshore, T-Timber, M-Mineral

		DESCRIPTION OF PROPERTY							TRUE AND FULL VALUATIONS				ASSESSED VALUATIONS											
													RURAL			ALL OTHER								
IN WHOSE NAME ASSESSED	TO WHOM TRANSFERRED		SUBDIVISION	Sec. or Lot	Town Block	Rng.	Number of Acres of Land (Acres / 100ths)	No. School District	Indicate Homestead Tax or No	Indicate Agricultural Tax or No	Indicate Type of Property	LAND Exclusive of Structures and Improvements	BUILDINGS and Other Structures	MACHINERY Permanently Attached to Real Estate	TOTAL True and Full Value	Homestead Up to $4,000 20%	Over $4,000 and Non-Homestead 33⅓%	Timber Land Class 1a 20%	Homestead Up to $4,000 25%	Over $4,000 and Non-Homestead 40%	MACHINERY Permanently Attached to Real Estate 33⅓%	TOTAL ASSESSED VALUE	Total Assessed Value as Equalized by the Board of Review	FINAL EQUALIZED VALUE
												Dollars	Dollars	Dollars	Dollars	Dollars	Dollars	Dollars	Dollars	Dollars	Dollars	Dollars	Dollars	Dollars
State of Minnesota		1	N E ¼ of N E ¼		25	140	46	118																
State of Minnesota		2	N W ¼ of N E ¼																					
State of Minnesota		3	S W ¼ of N E ¼																					
State of Minnesota		4	S E ¼ of N E ¼																					
		5																						
State of Minnesota		6	N E ¼ of N W ¼																					
State of Minnesota		7	N W ¼ of N W ¼																					
State of Minnesota		8	S W ¼ of N W ¼																					
State of Minnesota		9	S E ¼ of N W ¼																					
		10																						
State of Minnesota		11	N E ¼ of S W ¼																					
State of Minnesota		12	N W ¼ of S W ¼																					
State of Minnesota		13	S W ¼ of S W ¼																					
State of Minnesota		14	S E ¼ of S W ¼																					
		15																						
State of Minnesota		16	N E ¼ of S E ¼																					
State of Minnesota		1	N W ¼ of S E ¼																					
State of Minnesota		18	S W ¼ of S E ¼																					
State of Minnesota		19	S E ¼ of S E ¼																					
		20																						

		SOLD FOR TAXES	VALIDATIONS BY SCHOOL DISTRICTS AS EQUALIZED BY DEPARTMENT OF TAXATION						Tax including State Homestead	State Tax on Non-Homestead	SPECIAL TAXES	TOTAL TAXES		PAID	WHEN PAID			Number of Receipt	March Settlement 1960	June Settlement 1960	Penalty	November Settlement 1960	Penalty	Collections to First Monday in January 1961	Penalty	Delinquent on First Monday in January 1961	Total Delinquent Tax and Penalty	REMARKS
			District No. ..... Rate ..... Mills	District No. ..... Rate ..... Mills	District No. ..... Rate ..... Mills	District No. ..... Rate ..... Mills	District No. ..... Rate ..... Mills	District No. ..... Rate ..... Mills	..... Mills	..... Mills					Month	Day	Year											
			Dollars	Dollars	Dollars	Dollars	Dollars	Dollars	$ cts.	$ cts.	$ cts.	$ cts.							$ cts.	$ cts.	$ cts.	$ cts.	$ cts.	$ cts.	$ cts.	$ cts.	$ cts.	
1														1														
2														2														
3														3														
4														4														
5														5														
6														6														
7														7														
8														8														
9														9														
10														10														
11														11														
12														12														
13														13														
14														14														
15														15														
16														16														
17														17														
18														18														
19														19														
20														20														

Assessment Roll and Tax List of Real Property in the Town of Pleasant Lake

Form ICD

* Indicate Type of Property: R-Residential, C-Commercial, I-Industrial, U-Utility, F-Farm, L-Lakeshore, T-Timber, M-Mineral

	IN WHOSE NAME ASSESSED	TO WHOM TRANSFERRED	DESCRIPTION OF PROPERTY: SUBDIVISION	Sec. or Lot	Town or Block	Rng.	Number of Acres of Land: Acres	100ths	No. School District	Indicate Homestead Yes or No	Indicate Agricultural Land Yes or No	Indicate Type of Property	TRUE AND FULL VALUATIONS: LAND Exclusive of Structures and Improvements	BUILDINGS and Other Structures	MACHINERY Permanently Attached to Real Estate	TOTAL True and Full Value	ASSESSED VALUATIONS: RURAL: Homestead Up to $4,000 20%	RURAL: Over $4,000 and Non-Homestead 33⅓%	ALL OTHER: Timber Timber Class 2a 20%	ALL OTHER: Homestead Up to $4,000 25%	ALL OTHER: Over $4,000 and Non-Homestead 40%	ALL OTHER: MACHINERY Permanently Attached to Real Estate 33⅓%	TOTAL ASSESSED VALUE	Total Assessed Value Equalized by the Board of Review	FINAL EQUALIZED VALUE
							Acres						Dollars	Dollars	Dollars	Dollars	Dollars	Dollars	Dollars	Dollars	Dollars	Dollars	Dollars	Dollars	Dollars
	Melvin J. & Velma C. Smith			26	140	26	40		118	No	Yes	R													
	" " "						40			No	Yes	F													
	State of Minnesota																						192		
	State of Minnesota																						110		
	State of Minnesota																								
	State of Minnesota																								
	State of Minnesota																								
	State of Minnesota																								
	State of Minnesota																								
	Robert & Genevieve H. & Mrs. A. & Susan Crandall						20			No	Yes	F													
	" " " " "						40			No	Yes	F													
	State of Minnesota																								
	Lester & Daisy Sanders						20			No	Yes	F													
	State of Minnesota																								
	State of Minnesota																								
	State of Minnesota																								
	State of Minnesota																								
							160																		

	SOLD FOR TAXES	TAXATIONS BY SCHOOL DISTRICTS AS EQUALIZED BY DEPARTMENT OF TAXATION: District No. 115 Rate 14 Mills	District No. ..... Rate ..... Mills	District No. ..... Rate ..... Mills	District No. ..... Rate ..... Mills	District No. ..... Rate ..... Mills	District No. ..... Rate ..... Mills	Tax including State Homestead ..... Mills	State Tax on Non-Homestead 6.2 Mills	SPECIAL TAXES	TOTAL TAXES		PAID	WHEN PAID	Number of Receipt	March Settlement 1960	June Settlement 1960	Penalty	November Settlement 1960	Penalty	Collections to First Monday in January 1961	Penalty	Delinquent as First Monday in January 1961	Total Delinquent Tax and Penalty	REMARKS
		Dollars	Dollars	Dollars	Dollars	Dollars	Dollars	$ cts.	$ cts.	$ cts.	$ cts.		Month Day Year			$ cts.	$ cts.	$ cts.	$ cts.	$ cts.	$ cts.	$ cts.	$ cts.	$ cts.	
1		192						4688	120		4808	1											48 08		
2		110						2686	68		2754	2											27 54		
3												3													
4												4													
5												5													
6												6													
7												7													
8												8													
9												9													
10												10													
11												11													
12	SOLD FOR TAXES											12													
13	SOLD FOR TAXES	934						830	22		852	13											8 52		
14		100						2442	62		2504	14											25 04		15418
15		H 122						2978			29 78	15	PAID IN FULL	MAY 31 1960	H4K		29 78								1549
16												16													
17												17													
18												18													
19												19													
20												20													
		H 122																							
		434																							
		558						13624	272		13896						29 78						107 18		

Assessment Roll and Tax List of Real Property in the Town of Pleasant Lake, Cass County, Minnesota, for Taxes for the Year 1959.

Form SCD

* Indicate Type of Property: R-Residential, C-Commercial, I-Industrial, U-Utility, F-Farm, L-Lakeshore, T-Timber, M-Mineral

	In Whose Name Assessed	To Whom Transferred	Description of Property: Subdivision	Sec. or Lot	Town or Block	Rng.	Number of Acres of Land (Acres)	(100ths)	No. School District	Indicate Homestead Yes or No	Indicate Agricultural Yes or No	Indicate Type of Property	True and Full Valuations: Land Exclusive of Structures and Improvements (Dollars)	Buildings and Other Structures (Dollars)	Machinery Permanently Attached to Real Estate (Dollars)	Total True and Full Value (Dollars)	Assessed Valuations: Rural: Homestead Up to $4,000 20% (Dollars)	Rural: Over $4,000 and Non-Homestead 33⅓% (Dollars)	All Other: Timber Land Class 2 20% (Dollars)	All Other: Homestead Up to $4,000 25% (Dollars)	All Other: Over $4,000 and Non-Homestead 40% (Dollars)	All Other: Machinery Permanently Attached to Real Estate 33⅓% (Dollars)	Total Assessed Value (Dollars)	Total Assessed Value Equalized by the Board of Review (Dollars)	Final Equalized Value (Dollars)
1	State of Minnesota		NE¼ of NE¼ less Hwy				27.40	20	118																
2	State of Minnesota		NW¼ of NE¼																						
3	Earl E. Peterson		N 132' of S 462' of S ½ of NE¼				9			No	yes	L													
4	John & Ada Torren		S 100' of N 562' of Govt Lot 4 less Hwy				1.50			No	"	L													
5	Charles H. & Joyce E. Glass		N 428' of Govt Lot 4				6.50			No yes	No	G													
6	U. S. of America		NE¼ of NW¼ Govt Lot 1																						
7	Clifford H. & Hazelle C. Thomas		Govt Lot 1 less 600' x 420' & less NW¼ of NE¼ 500' x 1320'				13.60			yes	yes	S													
8	John H. & Charlotte H. Larson		SW¼ of NW¼ Govt Lot 3 less 1.75 acres				26.25			"	"	L													
9	Frank H. & Viola Regal		1322' x 528' of S ½ of NE¼ of NW¼ Govt Lot 4 less Hwy				21.60			"	"	F													
10	Charles H. & Joyce E. Glass		1.75 acres of Govt Lot 3				1.75			"	"	L													
11	John & Ada Torren		S 100' of N 662' of S 962' of NE¼ of NW¼ less Hwy				.2			No	yes	L													
12	Ludwig J. & Gertie S. Lange		NW¼ of SW¼ Govt Lot 6				1.3			yes	yes	L													
13	Edward C. & Josephine C. Peter		SW¼ of SW¼ Govt Lot 7				3.75			No	yes	L													
14	Daisy S. Coffey		SE¼ of SW¼ Govt Lot 8				1.60			No	yes	L													
15	Charles H. & Joyce E. Glass		N 428' of S 962' of NE¼ of NW¼ less Hwy				1.3			yes	yes	L													
16	William Otto H. Koperman		S 462' of S ½ of Govt Lot 4 NE¼ of NW¼ less Hwy				.5			No	yes	L													
17			NW¼ of NE¼																						
18	Wm. A. Crandall, et al		Govt Lot 3 less N 200' & less Hwy				29.30			No	No	L													
19	John & Ada Torren		S 100' of N 562' of S 962' of NE¼ of NW¼ Ada Merritt				3			No	yes	L													
20	Charles H. & Joyce E. Glass		N 428' of SE¼ of NE¼ of NW¼ less Hwy				13			No	yes	S													
			(See 27 continued on next page)				165.85																		

	Sold for Taxes	Validations by School Districts as Equalized by Department of Taxation: District No. Rate Mills	Dollars	District No. Rate Mills	Dollars	District No. Rate Mills	Dollars	District No. Rate Mills	Dollars	Tax including State Homestead $ cts.	State Tax on Non-Homestead $ cts.	Special Taxes $ cts.	Total Taxes $ cts.		Paid: When Paid Month Day Year	Number of Receipt	March Settlement 1960 $ cts.	June Settlement 1960 $ cts.	Penalty $ cts.	November Settlement 1960 $ cts.	Penalty $ cts.	Collections to First Monday in January 1961 $ cts.	Penalty $ cts.	Delinquent on First Monday in January 1961 $ cts.	Total Delinquent Tax and Penalty $ cts.	Remarks
1														1												
2														2												
3	SOLD FOR TAXES		60							14.64	3.6		150.2	3										15.02		
4			55							12.42	3.4		137.6	4	PAID IN FULL MAY 31 1960	9581		13.76								
5						# 96					6.3				2 HALF PAID OCT 31 1960	7393										9635
5						293				10.00	1.26		103.76	5	1st Half Paid MAY 31 1960	9593		51.88		51.88						9628
6														6												
7			# 49							11.96			119.6	7	2 HALF PAID OCT 31 1960	7434										9610
7															1st Half Paid MAY 31 1960	8318		59.8		59.8						
8			# 152							37.10			371.0	8	PAID IN FULL APR 26 1960	4774		371.0								9648
9			# 223							54.44			544.4	9	PAID IN FULL JAN 21 1960	126	54.44									9649
9															2 HALF PAID OCT 31 1960	7393										
10			# 6							1.46			14.6	10	1st Half Paid MAY 31 1960	9593		7.3		7.3						9688
11			30							7.32	.18		75.0	11	PAID IN FULL MAY 31 1960	9581		7.50								9635
12			# 400							97.66			976.6	12	2 HALF PAID OCT 31 1960	7394										9634
12															1st Half Paid MAY 31 1960	9580		488.3		488.3						
13			40							9.76	.24		100.0	13	PAID IN FULL MAY 31 1960	9582		10.00								9636
14			291							71.04	1.82		728.6	14										72.86	80.15	9645
15			# 24							5.86			58.6	15	2 HALF PAID OCT 31 1960	7393										9688
15															1st Half Paid MAY 31 1960	9593		29.3		29.3						
16			87							21.24	.54		217.8	16	PAID IN FULL MAY 31 1960	7741		21.78								9639
17														17												
18					384					103.94	2.38		1057.2	18										105.72		
19			30							7.32	.18		75.0	19	PAID IN FULL MAY 31 1960	9581		7.50								9635
20			# 41							10.00			100.0	20	2 HALF PAID OCT 31 1960	7393										9688
			# 493		# 960	# 497				363.22																
			86		67	216				205.34	7.64		576.38				54.44	2[illegible]		115.35				173.60		
			1465		1443	2451				5686																

Cass County, Minnesota, for Taxes for the Year 1959.

Cooks Point | Duck Point | Duck Point Inset | Duck Lake Beach | Birchwood Terrace | Hay Point | Plat of P.L.C.

Assessment Roll and Tax List of Real Property in the Town of Shoreline Lake — Cass County, Minnesota, for Taxes for the Year 1959.

Form 1CD

* Indicate Type of Property: R-Residential, C-Commercial, I-Industrial, U-Utility, F-Farm, L-Lakeshore, T-Timber, M-Mineral

	IN WHOSE NAME ASSESSED	TO WHOM TRANSFERRED	DESCRIPTION OF PROPERTY: SUBDIVISION	Sec. or Lot	Town or Block	Rng.	Number of Acres of Land (Acres)	(100ths)	No. School District	Indicate Homestead or No	Indicate Agricultural or Non-Ag.	Indicate Type of Prop.	TRUE AND FULL VALUATIONS: LAND Exclusive of Structures and Improvements (Dollars)	BUILDINGS and Other Structures (Dollars)	MACHINERY Permanently Attached to Real Estate (Dollars)	TOTAL True and Full Value (Dollars)	ASSESSED VALUATIONS: RURAL: Homestead Up to $4,000 20% (Dollars)	RURAL: Over $4,000 and Non-Homestead 33⅓% (Dollars)	ALL OTHER: Under Land Class 3a 20% (Dollars)	ALL OTHER: Over $4,000 and Non-Homestead 25% (Dollars)	ALL OTHER: Over $4,000 and Non-Homestead 40% (Dollars)	ALL OTHER: MACHINERY Permanently Attached to Real Estate 33⅓% (Dollars)	TOTAL ASSESSED VALUE (Dollars)	Total Assessed Value as Equalized by the Board of Review (Dollars)	FINAL EQUALIZED VALUE (Dollars)
1	Andrew P. & Marie Klein		N 132' of S 446' of Govt Lot 2	27	140	26	3		118	No	yes	L													
2	Estate of Smith		N 132' of S 346' of NE¼ of SE¼ less Hwy				4			No	yes	L													
3	" " " Elizabeth A. Swartz		Have of NE¼ of SE¼ Have of Govt Lot 4 Less of Govt Lot 4 less Hwy				10		"	No	L														
4	Otto B. Voss		about 10 acs of N½ of NE¼ of NE¼ of SE¼ lies W of Govt Lots 4 & 5				10		"	yes	L														
5	John Frederick Jonson & E. A. Rutger																								
6	Lawrence E. & Helen E. Lambert		5.5 acs of NE¼ of SE¼ lies W of Govt Lot 4 & 5				5.50			No	No	L													
7	State of Minnesota		10 acs of NE¼ of NE¼ of Govt Lot 4 & 5																						
8	Agnes C. Knudson & Mark Knudson		20 acs of S½ of NE¼ of Govt Lot 4 & 5				20			No	yes														
9	Andrew & Lillian A. Danielson		N 250' of S 900' of Govt Lot 5 of NE¼ of SE¼ less Hwy				13.32			No	yes	L													
10	Ernest B. Swanson		500' x 820' and W 20 acs of Govt Lot 2				9.40			No	yes	L													
11	S. O. Severson		E 500' of N 1320' of Govt Lot 2				15			No	yes	L													
12			NW of SW																						
13	Willard & Alta H. Copeman		N 462' of S 528' of Govt Lot 5				5.50			No	yes	L													
14	" " "		N 462' of S 528' of NE¼ of SE¼ less Hwy				14			No	"	T													
15	J. L. White		N 26' of S 60' of NE¼ of SE¼ less Hwy of Govt Lot 5				4			No	"	T													
16			NE of SE																						
17	Walter H. Martenson		~~NW of SE~~ N 250' of Govt Lot 4 less Hwy				15			yes No	No	L													
18			SW of SE																						
19			SE of SE																						
20																									
							122.72																		

	SOLD FOR TAXES	VALUATIONS BY SCHOOL DISTRICTS AS EQUALIZED BY DEPARTMENT OF TAXATION: District No. 115 Rate 24.14 Mills (Dollars)	District No. 115 Rate 24.14 Mills (Dollars)	District No. 115 Rate 24.14 Mills (Dollars)	District No. 115 Rate 24.14 Mills (Dollars)	District No. 115 Rate 24.14 Mills (Dollars)	District No. 115 Rate 24.14 Mills (Dollars)	Tax including State Homestead Mills	State Tax on Non-Homestead 6.0% Mills	SPECIAL TAXES ($ cts.)	TOTAL TAXES ($ cts.)		PAID	WHEN PAID (Month Day Year)	Number of Receipt	March Settlement 1960 ($ cts.)	June Settlement 1960 ($ cts.)	Penalty ($ cts.)	November Settlement 1960 ($ cts.)	Penalty ($ cts.)	Collections to First Monday in January 1961 ($ cts.)	Penalty ($ cts.)	Delinquent on First Monday in January 1961 ($ cts.)	Total Delinquent Tax and Penalty ($ cts.)	REMARKS
1		30						7.32	18		7.50	1	PAID IN FULL	MAY 3 1960			7.50								9680
2		40						9.76	24		10.00	2	PAID IN FULL	MAY 31 1960	12827		10.00								"
3					144			38.76	90		39.66	3	PAID IN FULL	MAY 27 1960	9045		39.66								9612
4		50						12.20	32		12.52	4	PAID IN FULL	MAY 2 1960	4717		12.52								9628
5												5													
6					180			48.44	112		49.56	6	PAID IN FULL	MAY 31 1960	14405		49.56								9726
7												7													
8		184						44.92	114		46.06	8	PAID IN FULL	APR 18 1960	4672		46.06								9637
9		130						31.74	80		32.54	9	PAID IN FULL	MAY 18 1960	7158		32.54								9641
10		60						14.64	38		15.02	10	PAID IN FULL	MAY 9 1960	6557		15.02								9642
11		100						24.42	62		25.04	11	PAID IN FULL	MAY 18 1960	7139		25.04								9640
12												12													
13		220						53.72	136		55.08	13	PAID IN FULL	MAY 13 1960	7741		55.08								9639
14		40						9.76	24		10.00	14	PAID IN FULL	MAY 13 1960			10.00								"
15		40						9.76	24		10.00	15										10.05			
16												16	Credit Bal	NOV 23 1960	12360										
17			41.53 / 28.4					104.16	2.46		105.62	17	Balance Due	NOV 18 1960	9374										
18												18	Amt Paid	MAY 27 1960	7156		55.00				50.62	4.05			15420
19												19													
20												20													
	884		41.53 / 28.4	153 / 1452				218.24 / 191.36	9.00		223.76 / 194.84 / 418.60						55.00				50.62	4.05	10.05		
	884		41.53	1605				409.60																	

Assessment Roll and Tax List of Real Property in the Town of Thunder Lake, Cass County, Minnesota, for Taxes for the Year 1959.

Form 5CD

* Indicate Type of Property: R-Residential, C-Commercial, I-Industrial, U-Utility, F-Farm, L-Lakeshore, T-Timber, M-Mineral

	In Whose Name Assessed	To Whom Transferred	Description of Property: Subdivision	Sec. or Lot	Town or Block	Rng.	Number of Acres of Land (Acres / 100ths)	No. School District	Indicate Homestead Yes or No	Indicate Agricultural Yes or No	Indicate Type Farm Property	True and Full Valuations: Land Exclusive of Structures and Improvements (Dollars)	Buildings and Other Structures (Dollars)	Machinery Permanently Attached to Real Estate (Dollars)	Total True and Full Value (Dollars)	Assessed Valuations: Rural: Homestead Up to $1,000 20% (Dollars)	Rural: Over $1,000 and Non-Homestead 33⅓% (Dollars)	All Other: Timber Land Classified 20% (Dollars)	All Other: Homestead Up to $2,000 25% (Dollars)	All Other: Over $2,000 and Non-Homestead 40% (Dollars)	All Other: Machinery Permanently Attached to Real Estate 33⅓% (Dollars)	Total Assessed Value (Dollars)	Total Assessed Value as Equalized by the Board of Review (Dollars)	Ratio Equalized Value (Dollars)	Remarks
1	C. H. & Thomas		N½NW¼ Lot 1 lies N. 754 feet S. 200'	28	140	26	75	118	yes	yes	R														
2	Clifford Archie & Thomas		Lot 1 lies east of that part of N½NW¼ lying W. of the lake				40.90		No	"	T														
3	Arnold H. & Mae J. Maas		SW¼NE¼ Lot Lot 3				50.40		yes	"	T														
4	" "		S½NW¼ Lot Lot 4 lies N. 200'				9.90		yes	yes	R														
5	Clifford Archie & Thomas		N 15' of Lot Lot 1				1		No		R														
6	State of Minnesota		NE¼SW¼																						
7	State of Minnesota		NW¼SW¼																						
8	State of Minnesota		SW¼SW¼																						
9	State of Minnesota		SE¼SW¼																						
10	Ernest L. Swanson		S 200' of Lot Lot 1				75		No	yes	R														
11	State of Minnesota		NE¼NW¼SW¼																						
12	State of Minnesota		NW¼NW¼SW¼																						
13	State of Minnesota		SW¼NW¼SW¼																						
14	State of Minnesota		SE¼NW¼SW¼																						
15	Frank & Ruby Graham		S 200' of that part of Lot 1 lying E. of the lake				150		No	No	R														
16	Arnold H. & Mae J. Maas		NE¼SE¼ Lot Lot 5				33.85		yes	No	R														
17	" "		NW¼NE¼				40		yes	yes	T														
18	State of Minnesota		SW¼SE¼																						
19	Max W. & Helen W. Allen & Lester E. & Thelma Stover		SE¼SE¼ Lot Lot 6				39.85		No	yes	T														
20	Bertin & Freda Vind		N 200' of Lot Lot 4						No		R		600	added by J.B.								230			
							278.90																		

Cass County, Minnesota, for Taxes for the Year 1959.

Valuations by School Districts as Equalized by Department of Taxation: District No. 118 (Rate ..... Mills); District No. ..... (Rate ..... Mills); District No. ..... (Rate ..... Mills); District No. ..... (Rate ..... Mills)

	Sold for Taxes	District 118 (Dollars)	District No. ..... (Dollars)	District No. ..... (Dollars)	District No. ..... (Dollars)	Tax Including State Homestead ..... Mills ($ cts.)	State Tax on Non-Homestead 6.72 Mills ($ cts.)	Special Taxes ($ cts.)	Total Taxes ($ cts.)	Paid	When Paid (Month Day Year)	Number of Receipt	March Settlement 1960 ($ cts.)	June Settlement 1960 ($ cts.)	Penalty ($ cts.)	November Settlement 1960 ($ cts.)	Penalty ($ cts.)	Collections to Five Monday in January 1961 ($ cts.)	Penalty ($ cts.)	Delinquent on First Monday in January 1961 ($ cts.)	Total Delinquent Tax and Penalty ($ cts.)	Remarks
1		63				15.38			15.38	2nd HALF PAID	OCT 3 1 1960	17434										
							.44			1st Half Paid	MAY 3 1 1960	8318		7.69		7.69						9610
2		140				34.18	.88		35.06	2nd HALF PAID	OCT 3 1 1960	17387										
										1st Half Paid	MAY 3 1 1960	7441A		17.53		17.53						14422
3		100				24.42			24.42	2nd HALF PAID	OCT 3 1 1960											
										1st Half Paid	MAY 3 1 1960	17385		12.21		12.21						9608
4		238				58.10			58.10	2nd HALF PAID	OCT 3 1 1960	9566										"
							.60			1st Half Paid	MAY 3 1 1960			29.05		29.05						
5		10				2.44	.06		2.50	2nd HALF PAID	OCT 3 1 1960	17387										
										1st Half Paid	MAY 3 1 1960	7441A		1.25		1.25						14422
6																						
7																						
8																						
9																						
10		59				14.40	.36		14.76	PAID IN FULL	MAY 3 1960	6537		14.76								
11																						
12																						
13																						
14																						
15			15			4.04	.10		4.14	PAID IN FULL	MAY 2 1 1960	8935		4.14								9935
16			80			21.54			21.54	2nd HALF PAID	OCT 3 1 1960											
										1st Half Paid	MAY 3 1 1960	17385		10.77		10.77						9608
17		64				15.62			15.62	2nd HALF PAID	OCT 3 1 1960	7566										
										1st Half Paid	MAY 3 1 1960			7.81		7.81						"
18																						
19		110				26.86	.34			2nd HALF PAID	OCT 3 1 1960	17383										
							.68		27.54	1st Half Paid	MAY 3 1 1960	9578		13.77		13.77						9603
20	OLD 00	230				56.16	.72			2nd HALF PAID	OCT 1 8 1960	17412										
							1.44		57.60	1st Half Paid	MAY 2 1 1960	8739		28.80		28.80						
		549		345		247.56																
				564		25.58	.52		276.66					147.78		128.88						
		1014		1109		273.14																

Plat of P.R.C.

Assessment Roll and Tax List of Real Property in the Town of Pleasant Lake, Cass County, Minnesota, for Taxes for the Year 1959.

Form 5CD

* Indicate Type of Property: R-Residential, C-Commercial, I-Industrial, U-Utility, F-Farm, L-Lakeshore, T-Timber, M-Mineral

	In Whose Name Assessed	To Whom Transferred	Description of Property: Subdivision	Sec. or Lot	Town or Block	Rng.	Number of Acres of Land (Acres / 100ths)	No. School District	Indicate Homestead Tax or No	Indicate Agricultural Tax or No	Indicate Type of Property*	True and Full Valuations: Land Exclusive of Structures and Improvements (Dollars)	Build-ings and Other Structures (Dollars)	Machinery Permanently Attached to Real Estate (Dollars)	Total True and Full Value (Dollars)	Assessed Valuations: Rural: Homestead Up to $4,000 20% (Dollars)	Rural: Over $4,000 and Non-Homestead 25% (Dollars)	All Other: Timber Land Class 2a 20% (Dollars)	All Other: Homestead Up to $4,000 25% (Dollars)	All Other: Over $4,000 and Non-Homestead 40% (Dollars)	All Other: Machinery Permanently Attached to Real Estate 33⅓% (Dollars)	Total Assessed Value (Dollars)	Total Assessed Value as Equalized by the Board of Review (Dollars)	Final Equalized Value (Dollars)
1	State of Minnesota		NE¼ of NE¼	24	140	26		#118																
2	State of Minnesota		NW¼ of NE¼																					
3	State of Minnesota		SW¼ of NE¼																					
4	State of Minnesota		SE¼ of NE¼																					
5																								
6	State of Minnesota		NE¼ of NW¼																					
7	Joseph B. Seaman		NW¼ of NW¼				40		No	yes	G													
8	" "		SW¼ of NW¼				40		"	"	"													
9	State of Minnesota		SE¼ of NW¼																					
10																								
11	State of Minnesota		NE¼ of SW¼																					
12	State of Minnesota		NW¼ of SW¼																					
13	State of Minnesota		SW¼ of SW¼																					
14	State of Minnesota		SE¼ of SW¼																					
15																								
16	State of Minnesota		NE¼ of SE¼																					
17	State of Minnesota		NW¼ of SE¼																					
18	State of Minnesota		SW¼ of SE¼																					
19	State of Minnesota		SE¼ of SE¼																					
20																								
							80																	

	Sold for Taxes	Valuations by School Districts as Equalized by Department of Taxation: District No. 116 Rate 14 Mills (Dollars)	District No. ..... Rate ..... Mills (Dollars)	District No. ..... Rate ..... Mills (Dollars)	District No. ..... Rate ..... Mills (Dollars)	District No. ..... Rate ..... Mills (Dollars)	District No. ..... Rate ..... Mills (Dollars)	Tax including State Homestead ..... Mills ($ cts.)	State Tax on Non-Homestead 6.22 Mills ($ cts.)	Special Taxes ($ cts.)	Total Taxes ($ cts.)	Paid	When Paid (Month Day Year)	Number of Receipt	March Settlement 1960 ($ cts.)	June Settlement 1960 ($ cts.)	Penalty ($ cts.)	November Settlement 1960 ($ cts.)	Penalty ($ cts.)	Collections to First Monday in January 1961 ($ cts.)	Penalty ($ cts.)	Delinquent on First Monday in January 1961 ($ cts.)	Total Delinquent Tax and Penalty ($ cts.)	Remarks
1																								
2																								
3																								
4																								
5																								
6																								
7		114						27.84	70		28.54	PAID IN FULL	MAY 31 1960	4579		28.54								9632
8		114						27.84	70		28.54	PAID IN FULL	MAY 31 1960			28.54								"
9																								
10																								
11																								
12																								
13																								
14																								
15																								
16																								
17																								
18																								
19																								
20																								
		228						55.68	140		57.08					57.08								

Assessment Roll and Tax List of Real Property in the Town of Thunder Lake

Form 5CD Miller-Davis Co. Minneapolis

* Indicate Type of Property: R-Residential, C-Commercial, I-Industrial, U-Utility, F-Farm, L-Lakeshore, T-Timber, M-Mineral

Cass County, Minnesota, for Taxes for the Year 1959.

In Whose Name Assessed	To Whom Transferred		Description of Property: Subdivision	Sec. or Lot	Town or Block	Rge.	Number of Acres of Land (Acres)	(1000s)	No. School District	Indicate Homestead Yes or No	Indicate Agricultural Yes or No	Indicate Type of Property*	True and Full Valuations: Land Exclusive of Structures and Improvements (Dollars)	Buildings and Other Structures (Dollars)	Machinery Permanently Attached to Real Estate (Dollars)	Total True and Full Value (Dollars)	Assessed Valuations: Rural: Homestead Up to $4,000 20% (Dollars)	Rural: Over $4,000 and Non-Homestead 33⅓% (Dollars)	All Other: Timber Land Classified 20% (Dollars)	All Other: Homestead Up to $4,000 25% (Dollars)	All Other: Over $4,000 and Non-Homestead 40% (Dollars)	All Other: Machinery Permanently Attached to Real Estate 33⅓% (Dollars)	Total Assessed Value (Dollars)	Total Assessed Value as Equalized by Director of Revenue (Dollars)	Final Equalized Value (Dollars)
Joseph B. Seaman		1	NE¼NE¼	30	140	26	40		118	no	yes	F													
State of Minnesota		2	NW¼NE¼																						
State of Minnesota		3	SW¼NE¼																						
Joseph B. Seaman		4	SE¼NE¼				40		118	no	no	F													
		5																							
State of Minnesota		6	NE¼NW¼																						
State of Minnesota		7	NW¼NW¼ Govt Lot 1																						
State of Minnesota		8	SW¼NW¼ Govt Lot 2																						
State of Minnesota		9	SE¼NW¼																						
		10																							
State of Minnesota		11	NE¼SW¼																						
State of Minnesota		12	NW¼SW¼ Govt Lot 3																						
State of Minnesota		13	SW¼SW¼ Govt Lot 4																						
State of Minnesota		14	SE¼SW¼																						
		15																							
State of Minnesota		16	NE¼SE¼																						
State of Minnesota		17	NW¼SE¼																						
State of Minnesota		18	SW¼SE¼																						
State of Minnesota		19	SE¼SE¼																						
		20																							
							80																		

	Sold for Taxes	Taxations by School Districts as Equalized by Department of Taxation: District No. 118 Rate 14 Mills (Dollars)	District No. ..... Rate ..... Mills (Dollars)	District No. ..... Rate ..... Mills (Dollars)	District No. ..... Rate ..... Mills (Dollars)	District No. ..... Rate ..... Mills (Dollars)	Tax Including State Homestead ..... Mills ($ cts.)	State Tax on Non-Homestead 6.4 Mills ($ cts.)	Special Taxes ($ cts.)	Total Taxes ($ cts.)	Paid	When Paid (Month Day Year)	Number of Receipt	March Settlement 1960 ($ cts.)	June Settlement 1960 ($ cts.)	Penalty ($ cts.)	November Settlement 1960 ($ cts.)	Penalty ($ cts.)	Collections to First Monday in January 1961 ($ cts.)	Penalty ($ cts.)	Delinquent on First Monday in January 1962 ($ cts.)	Total Delinquent Tax and Penalty ($ cts.)	Remarks
1		114					2784	70		2854	PAID IN FULL	MAY 31 1960	9579		2854								9632
2																							
3																							
4		114					2784	70		2854	PAID IN FULL	MAY 31 1960	9579		2854								9632
5																							
6																							
7																							
8																							
9																							
10																							
11																							
12																							
13																							
14																							
15																							
16																							
17																							
18																							
19																							
20																							
		228					5568	140		5708					5708	—							

Assessment Roll and Tax List of Real Property in the Town of Thunder Lake

Cass County, Minnesota, for Taxes for the Year 1959.

FORM 5(C) MILLER-DAVIS CO., MINNEAPOLIS

* Indicate Type of Property: R-Residential, C-Commercial, I-Industrial, U-Utility, F-Farm, L-Lakeshore, T-Timber, M-Mineral

	In Whose Name Assessed	To Whom Transferred	Description of Property: Subdivision	Sec. or Lot	Town or Block	Rng.	Number of Acres of Land (Acres / 100ths)	No. School District	Indicate Homestead Tax Year No.	Indicate Agricultural Tax Year No.	Indicate Type of Property*	True and Full Valuations: Land Exclusive of Structures and Improvements (Dollars)	Buildings and Other Structures (Dollars)	Machinery Permanently Attached to Real Estate (Dollars)	Total True and Full Value (Dollars)	Assessed Valuations: Rural: Homestead Up to $4,000 20% (Dollars)	Rural: Over $4,000 and Non-Homestead 33⅓% (Dollars)	All Other: Timber Land Close to 20% (Dollars)	All Other: Homestead Up to $4,000 25% (Dollars)	All Other: Over $4,000 and Non-Homestead 40% (Dollars)	All Other: Machinery Permanently Attached to Real Estate 33⅓% (Dollars)	Total Assessed Value (Dollars)	Total Assessed Value as Equalized by the Board of Review (Dollars)	Final Equalized Value (Dollars)
1	State of Minnesota		NE¼ of NE¼	31	140	26	118																	
2	State of Minnesota		NW¼ of NE¼																					
3	State of Minnesota		SW¼ of NE¼																					
4	State of Minnesota		SE¼ of NE¼																					
5																								
6	State of Minnesota		NE¼ of NW¼																					
7	State of Minnesota		~~NW¼ of NW¼~~ Govt Lot 1																					
8	State of Minnesota		~~SW¼ of NW¼~~ Govt Lot 2																					
9	State of Minnesota		SE¼ of NW¼																					
10																								
11	State of Minnesota		NE¼ of SW¼																					
12	State of Minnesota		~~NW¼ of SW¼~~ Govt Lot 3																					
13	Lee Williams		~~SW¼ of SW¼~~ Govt Lot 4				23.33		No year															
14	State of Minnesota		~~SE¼ of SW¼~~ Govt Lot 5																					
15																								
16	State of Minnesota		NE¼ of SE¼																					
17	State of Minnesota		NW¼ of SE¼																					
18	State of Minnesota		SW¼ of SE¼																					
19	State of Minnesota		SE¼ of SE¼																					
20																								
							23.33																	

	Sold for Taxes	Valuations by School Districts as Equalized by Department of Taxation: District No. 119 Rate 24 Mills	District No. ..... Rate ..... Mills	District No. ..... Rate ..... Mills	District No. ..... Rate ..... Mills	District No. ..... Rate ..... Mills	Tax including State Homestead ..... Mills	State Tax on Non-Homestead 6.5 Mills	Special Taxes	Total Taxes	Paid	When Paid: Month Day Year	Number of Receipt	March Settlement 1960	June Settlement 1960	Penalty	November Settlement 1960	Penalty	Collections to First Monday in January 1961	Penalty	Delinquent on First Monday in January 1961	Total Delinquent Tax and Penalty	Remarks
		Dollars	Dollars	Dollars	Dollars	Dollars	$ cts.	$ cts.	$ cts.	$ cts.				$ cts.	$ cts.	$ cts.	$ cts.	$ cts.	$ cts.	$ cts.	$ cts.	$ cts.	
1																							
2																							
3																							
4																							
5																							
6																							
7																							
8																							
9																							
10																							
11																							
12																							
13	Sold for Taxes	120					31.74	80		32.54	13										38.54		
14											14												
15											15												
16											16												
17											17												
18											18												
19											19												
20											20												
		120					31.74	80		32.54											38.54		

Assessment Roll and Tax List of Real Property in the Town of Thunder Lake, Cass County, Minnesota, for Taxes for the Year 1959.

Form 5CD WILLER-DAVIS-DOU MINNEAPOLIS

* Indicate Type of Property: R-Residential, C-Commercial, I-Industrial, U-Utility, F-Farm, L-Lakeshore, T-Timber, M-Mineral

In Whose Name Assessed	To Whom Transferred		Description of Property: Subdivision	Sec. or Lot	Town or Block	Rng.	Number of Acres of Land (Acres)	(100ths)	No. School District	Indicate Improvements Taxable Yes or No	Indicate Agricultural Land Yes or No	Indicate Type* Yes or No	True and Full Valuations: Land Exclusive of Structures and Improvements (Dollars)	Buildings and Other Structures (Dollars)	Machinery Permanently Attached to Real Estate (Dollars)	Total True and Full Value (Dollars)	Assessed Valuations: Rural: Homestead Up to $4,000 20% (Dollars)	Rural: Over $4,000 and Non-Homestead 33⅓% (Dollars)	All Other: Timber Land Class 3a 20% (Dollars)	All Other: Homestead Up to $4,000 25% (Dollars)	All Other: Over $4,000 and Non-Homestead 40% (Dollars)	All Other: Machinery Permanently Attached to Real Estate 33⅓% (Dollars)	Total Assessed Value (Dollars)	Total Assessed Value as Equalized by the Board of Review (Dollars)	Final Equalized Value (Dollars)
Nautilus Land Co.		1	NE¼ of NE¼	32	140	26	40		#118	No	Yes	F													
Gilbert R. Sabin		2	NW¼ of NE¼				40		"	"	"	"													
Nautilus Land Co.		3	SW¼ of NE¼				40		"	"	"	"													
Gilbert R. Sabin		4	SE¼ of NE¼				40		"	"	"	"													
		5										"													
Nautilus Land Co.		6	NE¼ of NW¼				40			No	Yes	F													
" " "		7	NW¼ of NW¼				40			"	"	"													
" " "		8	SW¼ of NW¼				40			"	"	"													
" " "		9	SE¼ of NW¼				40			"	"	"													
Arch D. & Vendela Nelson		10	At 150' of E 365' of that part of Lot 3 of Lot 3 of mundell's corr				4.50			No	"	L													
State of Minnesota		11	NE¼ of SW¼																						
State of Minnesota		12	NW¼ of SW¼																						
State of Minnesota		13	SW¼ of SW¼																						
Gilbert R. & Lois C. Sabin		14	SE¼ of SW¼ Govt. Lot 1							No	Yes	F													
Gilbert R. & Lois C. Sabin & Tom & Evelyn Hall		15	At 300' of E 720' of Govt. Lot 3				29.35			No	"	"													
Gilbert R. Sabin		16	NE¼ of SE¼				40			No	"	F													
Gilbert R. & Lois C. Sabin		17	NW¼ of SE¼				40			"	"	"													
" " "		18	SW¼ of SE¼ Govt. Lot 2				39.47			"	"	"													
		19	SE¼ of SE¼							"															
Vendela & Arch D. Nelson		20	At 150' of E 215' of that part of Lot 3 of Lot 3 of mundell's corr				4.50			"	"	F													
							427.82																		

Cass County, Minnesota, for Taxes for the Year 1959.

Valuations by School Districts as Equalized by Department of Taxation: District No. 118 Rate 24 Mills; District No. ..... Rate ..... Mills; District No. ..... Rate ..... Mills; District No. ..... Rate ..... Mills; District No. ..... Rate ..... Mills

	Sold for Taxes	Dollars	Dollars	Tax Including State Homestead (Dollars)	State Tax on Non-Homestead 6.4 Mills (Dollars)	Special Taxes ($ cts.)	Total Taxes ($ cts.)		Paid	When Paid (Month Day Year)	Number of Receipt	March Settlement 1960 ($ cts.)	June Settlement 1960 ($ cts.)	Penalty	November Settlement 1960 ($ cts.)	Penalty	Collections to First Monday in January 1961 ($ cts.)	Penalty	Delinquent on First Monday in January 1961 ($ cts.)	Total Delinquent Tax and Penalty ($ cts.)	Remarks
1	Sold for Taxes	187		2612	66		2678	1													
2		54		1318	34		1352	2	2nd HALF PAID	OCT 31 1960	8215								26.78		9631
									1st HALF PAID	MAY 26 1960	9996		676		676						
3		54		1318	34		1352	3											13.52		
4		54		1318	34		1352	4	2nd HALF PAID	OCT 31 1960	8215										9636
									1st HALF PAID	MAY 26 1960	9996		676		676						
5								5													
6	Sold for Taxes	90		2198	56		2254	6											22.54		
7	Sold for	90		2198	56		2254	7											22.54		
8		124		3028	78		3106	8											31.06		
9		124		3028	78		3106	9											31.06		
10		58		1416	36		1452	10	PAID IN FULL	FEB 15 1960	3790	1452									9631
11								11													
12								12													
13								13													
14		110		2686	34 / 68		2754	14	2nd HALF PAID	OCT 31 1960											
									1st HALF PAID	MAY 26 1960			1377		1377						
15		100		2442	31 / 62		2504	15	2nd HALF PAID	OCT 31 1960											7631
									1st HALF PAID	MAY 26 1960			1252		1252						
16		54		1318	34		1352	16	2nd HALF PAID	OCT 31 1960	8215										
									1st HALF PAID	MAY 26 1960	9996		676		676						9631
17		54		1318	34 / 17		1352	17	2nd HALF PAID	OCT 31 1960											
									1st HALF PAID	MAY 26 1960			676		676						
18		100		2442	31 / 62		2504	18	2nd HALF PAID	OCT 31 1960											
									1st HALF PAID	MAY 26 1960			1252		1252						
19								19													
20		40		976	24		1000	20	PAID IN FULL	FEB 15 1960	3790	1000									9631
		1213		29616	756		30372					2452	6585		6585				147.50		

Assessment Roll and Tax List of Real Property in the Town of Thunder Lake, Cass County, Minnesota, for Taxes for the Year 1959.

Form 5CD MILLER-DAVIS CO., MINNEAPOLIS

* Indicate Type of Property: R-Residential, C-Commercial, I-Industrial, U-Utility, F-Farm, L-Lakeshore, T-Timber, M-Mineral

		DESCRIPTION OF PROPERTY							TRUE AND FULL VALUATIONS				ASSESSED VALUATIONS											
													RURAL		ALL OTHER									
IN WHOSE NAME ASSESSED	TO WHOM TRANSFERRED		SUBDIVISION	Sec. or Lot	Town or Block	Rng.	Number of Acres of Land (Acres / 100ths)	No. School District	Indicate Homestead Tax or No	Indicate Agricultural Tax or No	Indicate Type of Property	LAND Exclusive of Structures and Improvements	BUILDINGS and Other Structures	MACHINERY Permanently Attached to Real Estate	TOTAL True and Full Value	Homestead Up to $4,000 20%	Over $4,000 and Non-Homestead 33⅓%	Timber Land Class 2c 20%	Homestead Up to $4,000 25%	Over $4,000 and Non-Homestead 40%	MACHINERY Permanently Attached to Real Estate 33⅓%	TOTAL ASSESSED VALUE	Total Assessed Value as Equalized by the Board of Review	FINAL EQUALIZED VALUE
												Dollars	Dollars	Dollars	Dollars	Dollars	Dollars	Dollars	Dollars	Dollars	Dollars	Dollars	Dollars	Dollars
State of Minnesota		1	NE¼NE¼				33 14/26																	
State of Minnesota		2	NW¼NE¼																					
State of Minnesota		3	SW¼NE¼																					
State of Minnesota		4	SE¼NE¼																					
		5																						
State of Minnesota		6	NE¼of NW¼																					
State of Minnesota		7	NW¼of NW¼																					
State of Minnesota		8	SW¼of NW¼																					
State of Minnesota		9	SE¼of NW¼																					
		10																						
State of Minnesota		11	NE¼of SW¼																					
State of Minnesota		12	NW¼of SW¼																					
State of Minnesota		13	SW¼of SW¼																					
State of Minnesota		14	SE¼of SW¼																					
		15																						
State of Minnesota		16	NE¼of SE¼																					
State of Minnesota		17	NW¼of SE¼																					
State of Minnesota		18	SW¼of SE¼																					
State of Minnesota		19	SE¼of SE¼																					
		20																						

	SOLD FOR TAXES	VALUATIONS BY SCHOOL DISTRICTS AS EQUALIZED BY DEPARTMENT OF TAXATION						Tax including State Homestead	State Tax on Non-Homestead	SPECIAL TAXES	TOTAL TAXES		PAID	WHEN PAID			Number of Receipt	March Settlement 1960	June Settlement 1960	Penalty	November Settlement 1960	Penalty	Collections to First Monday in January 1961	Penalty	Delinquent on First Monday in January 1961	Total Delinquent Tax and Penalty	REMARKS
		District No. ..... Rate ..... Mills	District No. ..... Rate ..... Mills	District No. ..... Rate ..... Mills	District No. ..... Rate ..... Mills	District No. ..... Rate ..... Mills	District No. ..... Rate ..... Mills	..... Mills	..... Mills					Month	Day	Year											
		Dollars	Dollars	Dollars	Dollars	Dollars	Dollars	$ cts.	$ cts.	$ cts.	$ cts.							$ cts.	$ cts.	$ cts.	$ cts.	$ cts.	$ cts.	$ cts.	$ cts.	$ cts.	
1												1															
2												2															
3												3															
4												4															
5												5															
6												6															
7												7															
8												8															
9												9															
10												10															
11												11															
12												12															
13												13															
14												14															
15												15															
16												16															
17												17															
18												18															
19												19															
20												20															

Assessment Roll and Tax List of Real Property in the Town of Pleasant Lake

Cass County, Minnesota, for Taxes for the Year 1959.

Form 5CD Miller-Davis Co., Minneapolis

* Indicate Type of Property: R-Residential, C-Commercial, I-Industrial, U-Utility, F-Farm, L-Lakeshore, T-Timber, M-Mineral

In Whose Name Assessed	To Whom Transferred		Description of Property: Subdivision	Sec. or Lot	Town or Block	Rge	Number of Acres of Land (Acres / 1000ths)	No. School District	Indicate Type of Real Estate Tax	Indicate Type of Personal Tax	True and Full Valuations: Land Exclusive of Structures and Improvements	Buildings and Other Structures	Machinery Permanently Attached to Real Estate	Total True and Full Value	Assessed Valuations: Rural: Homestead Up to $4,000 20%	Rural: Over $4,000 Non-Homestead 33⅓%	All Other: Homestead Up to $4,000 25%	All Other: Over $4,000 Non-Homestead 40%	All Other: Timber Land Classified 20%	All Other: Machinery Permanently Attached to Real Estate 33⅓%	Total Assessed Values	Total Assessed Values Revised by the Board of Review	Final Equalized Value	Remarks
							Acres				Dollars	Dollars	Dollars	Dollars	Dollars	Dollars	Dollars	Dollars	Dollars	Dollars	Dollars	Dollars	Dollars	
Daisy A. Coffey		1	Lot 1 of Lot 1 Block 1 Hwy N E ¼ of N E ¼	34	140	26	40.10	#18	No	yes	D													
"	"	2	N W ¼ of N W ¼ Lot 1 of Lot 2				24.50		No	"	R													
"	"	3	S W ¼ of N E ¼				40		"	"	D													
Clifford L. & Diant Smith		4	S E ¼ of N E ¼ Less Hwy				40		"	"	R													
		5																						
Orville A. & Gladys A. Flory		6	Lot 1 of Lot 3 Less N. 300' + Less 200' N E ¼ of N W ¼ along Lake and N of Lot 1 of Lot 2				28.89		No	yes	R													
John R. & James A. Rolfe		7	N W ¼ of N W ¼ Lot 1 of Lot 4				33.24		No	yes	R													
State of Minnesota		8	S W ¼ of N W ¼																					
State of Minnesota		9	S E ¼ of N W ¼																					
Daisy A. Coffey		10	N 300' of Lot 1 of Lot 3				3.18		No	yes	L													
State of Minnesota		11	N E ¼ of S W ¼																					
State of Minnesota		12	N W ¼ of S W ¼																					
State of Minnesota		13	S W ¼ of S W ¼																					
State of Minnesota		14	S E ¼ of S W ¼																					
		15																						
Franklin M. Diedrich		16	N E ¼ of S E ¼				40		yes	"	L													
"	"	17	N W ¼ of S E ¼				40		"	"	L													
Emmett Todd		18	S W ¼ of S E ¼				40		"	"	L													
Gordon Hollin		19	S E ¼ of S E ¼				40		"	"	L													
Eli L. & Ruth P. Steffy		20	200' along Lake and S of Lot 1 of Lot 3				2.18		No	No	L													
							368.69																	

Valuations by School Districts as Equalized by Department of Taxation

Sold for Taxes	District No. 18 Rate 14 Mills	District No. 18 Rate 14 Mills	District No. 18 Rate 14 Mills	District No. ... Rate ... Mills	District No. ... Rate ... Mills	District No. ... Rate ... Mills	Tax Including State Homestead	State Tax on Non-Homestead 6.21 Mills	Special Taxes	Total Taxes		Paid	When Paid (Month Day Year)	Number of Receipt	March Settlement 1960	June Settlement 1960	Penalty	November Settlement 1960	Penalty	Collections to First Monday in January 1961	Penalty	Delinquent on First Monday in January 1961	Total Delinquent Tax and Penalty	Remarks
	Dollars	Dollars	Dollars	Dollars	Dollars	Dollars	$ cts.	$ cts.	$ cts.	$ cts.					$ cts.	$ cts.	$ cts.	$ cts.	$ cts.	$ cts.	$ cts.	$ cts.	$ cts.	
1		1.60					39.06	1.00		40.06	1											40.06	X 44.07	9645
2		1.00					24.42	.62		25.04	2											25.04	X 27.54	"
3		1.17					28.56	.72		29.28	3											29.28	X 32.21	"
4	SOLD FOR TAXES	1.07					26.12	.66		26.78	4											26.78		
5											5													
6		2.30					56.16	.77 1.44		57.60	6	2nd HALF PAID / 1st Half Paid	OCT 31 1960 / MAY 31 1960	13379 / 9576		28.80		28.80						9627
7	SOLD FOR TAXES	2.06					50.30	1.28		51.58	7	1st Half Paid	MAY 31 1960	14415		25.79						25.79		
8											8													
9											9													
10		.60					14.64	.38		15.02	10											15.02	X 16.52	9645
11											11													
12											12													
13											13													
14											14													
15											15													
16	SOLD FOR TAXES	#2.51					61.28			61.28	16	Balance Paid / Full Paid	NOV 2 1 1960 / MAY 31 1960	13445										9628
17	SOLD FOR TAXES	#.38					9.28			9.28	17	Balance Paid / Full Paid	NOV 2 1 1960 / MAY 31 1960	9577		61.25				9.31	.74			" Rel 8.31
18		#.64					15.62			15.62	18	PAID IN FULL	MAY 24 1960	8929		15.62								9630
19		#2.05					50.04			50.04	19	PAID IN FULL	MAY 18 1960	7140		50.04								9629
20			.95				25.56	.60		26.16	20	PAID IN FULL	MAY 3 1960	6450		26.16								9724
		#5.38 / .80		5.53 / .12			375.48 / 25.56																	
		15.38	.95	1.65			401.04	6.70		407.74						207.66		28.80		9.31		161.97		

Copy Page 41 Book Page 41 Mr. John Beach, Birchwood Barnes, Bay Point, Plat of P.L.C.

Assessment Roll and Tax List of Real Property in the Town of Pimmler Lake

Form SCD MILLER-DAVIS CO., MINNEAPOLIS

* Indicate Type of Property: R-Residential, C-Commerce, I-Industrial, U-Utility, F-Farm, L-Lakeshore, T-Timber, M-Mineral

Line	In Whose Name Assessed	To Whom Transferred	Description of Property: Subdivision	Sec. or Lot	Town or Block	Rng.	Number of Acres of Land: Acres	Hills	No. School District	Indicate Homestead Tax Yes or No	Indicate Agricultural Tax Yes or No	Indicate Type*	True and Full Valuations: Land Exclusive of Structures and Improvements	Buildings and Other Structures	Machinery Permanently Attached to Real Estate	Total True and Full Value	Assessed Valuations: Rural: Homestead Up to $1,000 20%	Rural: Over $4,000 and Non-Homestead 33⅓%	All Other: Timber Land Class 2a 20%	All Other: Homestead 25%	All Other: Over $4,000 and Non-Homestead 40%	All Other: Machinery Permanently Attached to Real Estate 33⅓%	Total Assessed Value	Total Assessed Value as Equalized by the Board of Review	Final Equalized Value
													Dollars	Dollars	Dollars	Dollars	Dollars	Dollars	Dollars	Dollars	Dollars	Dollars	Dollars	Dollars	Dollars
	State of Minnesota								118																
1	State of Minnesota		NE¼ of NE¼	35	140	26																			
2	State of Minnesota		NW¼ of NW¼																						
3	State of Minnesota		SW¼ of NE¼																						
4	State of Minnesota		SE¼ of NW¼																						
5																									
6	Robert H. & Genevieve Brandell & William A. & Susan Brandell		NE¼ of NW¼				40			No	yes	F													
7	" " "		NW¼ of NW¼ less Hy				40			No	yes	F													
8	State of Minnesota		SW¼ of NW¼ less Hy																						
9	State of Minnesota		SE¼ of NW¼																						
10																									
11	James E. & Billie R. Brown		NE¼ of SW¼ less Hy				40			No	yes	F													
12	" " "		NW¼ of SW¼ " "				40			"	"	F													
13	" " "		SW¼ of SW¼ " "				40			"	"	F													
14	" " "		SE¼ of SW¼ " "				40			"	"	F													
15																									
16	State of Minnesota		NE¼ of SE¼																						
17	State of Minnesota		NW¼ of SE¼																						
18	State of Minnesota		SW¼ of SE¼																						
19	State of Minnesota		SE¼ of SE¼																						
20																									
							240																		

Line	Sold for Taxes	Valuations by School Districts as Equalized by Department of Taxation: District No. 182 Rate 40 Mills	District No. 118 Rate 40 Mills	District No. 118 Rate 40 Mills	District No. 118 Rate 40 Mills	Tax including State Homestead Mills	State Tax on Non-Homestead 6.2 Mills	Special Taxes	Total Taxes	Line	Paid	When Paid: Month	Day	Year	Number of Receipt	March Settlement 1960	June Settlement 1960	Penalty	November Settlement 1960	Penalty	Collections to Five Months in January 1961	Penalty	Delinquent on Five Months in January 1961	Total Delinquent Tax and Penalty	Remarks
		Dollars	Dollars	Dollars	Dollars	Dollars	$ cts.	$ cts.	$ cts.							$ cts.	$ cts.	$ cts.	$ cts.	$ cts.	$ cts.	$ cts.	$ cts.	$ cts.	
1										1															
2										2															
3										3															
4										4															
5										5															
6	SOLD FOR TAXES	94				22.94	58		23 52	6												23 52		15418
7	SOLD FOR TAXES	94				22.94	58		23 52	7												23 52		"
8										8															
9										9															
10										10															
11	SOLD FOR TAXES	107				26 12	66		26 78	11												26 78		14184
12	SOLD FOR TAXES	107				26 12	66		26 78	12												26 78		
13	SOLD FOR TAXES	107				26 12	66		26 78	13												26 78		"
14	SOLD FOR TAXES	107				26 12	66		26 78	14												26 78		
15										15															
16										16															
17										17															
18										18															
19										19															
20										20															
		616				150 36	380		154 16													154 16		

Coolidge Park
Duck Point
Pine Island Beach
Lake Lawn Beach
Birchwood Terrace
Bay Point
Plat of P.2.36

Assessment Roll and Tax List of Real Property in the Town of Thunderbirds, Cass County, Minnesota, for Taxes for the Year 1959.

Form 1CD with Amendments

* Indicate Type of Property: R-Residential, C-Commercial, I-Industrial, U-Utility, F-Farm, L-Lakeshore, T-Timber, M-Mineral

IN WHOSE NAME ASSESSED	TO WHOM TRANSFERRED		DESCRIPTION OF PROPERTY: SUBDIVISION	Sec. or Lot	Town or Block	Rng.	Number of Acres of Land: Acres	100ths	No. School District	Indicate Homestead or No	Indicate Agricultural Tax or No	Indicate Agricultural Property	TRUE AND FULL VALUATIONS: LAND Exclusive of Structures and Improvements (Dollars)	BUILDINGS and Other Structures (Dollars)	MACHINERY Permanently Attached to Real Estate (Dollars)	TOTAL True and Full Value (Dollars)	ASSESSED VALUATIONS: RURAL: Homestead Up to $4,000 20% (Dollars)	RURAL: Over $4,000 and Non-Homestead 33⅓% (Dollars)	ALL OTHER: Timber Land Class 24 20% (Dollars)	ALL OTHER: Homestead Up to $4,000 25% (Dollars)	ALL OTHER: Over $4,000 and Non-Homestead 40% (Dollars)	ALL OTHER: MACHINERY Permanently Attached to Real Estate 33⅓% (Dollars)	TOTAL ASSESSED VALUE (Dollars)	Total Assessed Value as Revised by the Board of Review (Dollars)	FINAL EQUALIZED VALUE (Dollars)
State of Minnesota			NE¼ of NE¼	36	146	26		118																	
State of Minnesota		2	NW¼ of NE¼																						
State of Minnesota		3	SW¼ of NE¼																						
State of Minnesota		4	SE¼ of NE¼																						
		5																							
State of Minnesota		6	NE¼ of NW¼																						
State of Minnesota		7	NW¼ of NW¼																						
State of Minnesota		8	SW¼ of NW¼																						
State of Minnesota		9	SE¼ of NW¼																						
		10																							
State of Minnesota		11	NE¼ of SW¼																						
State of Minnesota		12	NW¼ of SW¼																						
State of Minnesota		13	SW¼ of SW¼																						
State of Minnesota		14	SE¼ of SW¼																						
		15																							
State of Minnesota		16	NE¼ of SE¼																						
State of Minnesota		17	NW¼ of SE¼																						
State of Minnesota		18	SW¼ of SE¼																						
State of Minnesota		19	SE¼ of SE¼																						
		20																							

Cass County, Minnesota, for Taxes for the Year 1959.

	SOLD FOR TAXES	VALUATIONS BY SCHOOL DISTRICTS AS EQUALIZED BY DEPARTMENT OF TAXATION: District No. ..... Rate ..... Mills (Dollars)	District No. ..... Rate ..... Mills (Dollars)	District No. ..... Rate ..... Mills (Dollars)	District No. ..... Rate ..... Mills (Dollars)	District No. ..... Rate ..... Mills (Dollars)	District No. ..... Rate ..... Mills (Dollars)	Tax including State Homestead ..... Mills ($ cts.)	State Tax on Non-Homestead ..... Mills ($ cts.)	SPECIAL TAXES ($ cts.)	TOTAL TAXES ($ cts.)		PAID	WHEN PAID: Month Day Year	Number of Receipt	March Settlement 1960 ($ cts.)	June Settlement 1960 ($ cts.)	Penalty ($ cts.)	November Settlement 1960 ($ cts.)	Penalty ($ cts.)	Collections to First Monday in January 1961 ($ cts.)	Penalty ($ cts.)	Delinquent on First Monday in January 1961 ($ cts.)	Total Delinquent Tax and Penalty ($ cts.)	REMARKS
1												1													
2												2													
3												3													
4												4													
5												5													
6												6													
7												7													
8												8													
9												9													
10												10													
11												11													
12												12													
13												13													
14												14													
15												15													
16												16													
17												17													
18												18													
19												19													
20												20													

Assessment Roll and Tax List of Real Property in the ..... of .....

Form 5CD

* Indicate Type of Property: R-Residential, C-Commercial, I-Industrial, U-Utility,

	IN WHOSE NAME ASSESSED	TO WHOM TRANSFERRED	DESCRIPTION OF PROPERTY: SUBDIVISION	Sec. or Lot	Town or Block	Reg.	Number of Acres of Land: Acres	100ths	No. School District	Indicate Homestead Tax w.	Indicate Agricultural Tax w.	Indicate Type of Prop. *	TRUE AND FULL VALUATIONS: LAND Exclusive of Structures and Improvements (Dollars)	BUILDINGS and Other Structures (Dollars)	MACHINERY Permanently Attached to Real Estate (Dollars)	TOTAL True and Full Value (Dollars)	ASSESS: RURAL: Homestead Up to $1,000 20% (Dollars)	Over $4,000 and Non-Homestead 33⅓% (Dollars)	Timber Land Class 2c 20% (Dollars)	Hom Up to 2 (D
1			N½ of N½																	
2			NW¼ of NE¼																	
3			SW¼ of NE¼																	
4			SE¼ of NE¼																	
5																				
6			NE¼ of NW¼																	
7			NW¼ of NW¼																	
8			SW¼ of NW¼																	
9			SE¼ of NW¼																	
10																				
11			NE¼ of SW¼																	
12			NW¼ of SW¼																	
13			SW¼ of SW¼																	
14			SE¼ of SW¼																	
15																				
16			NE¼ of SE¼																	
17			NW¼ of SE¼																	
18			SW¼ of SE¼																	
19			SE¼ of SE¼																	
20																				

PAGES 44 THRU 54 BLANK

Cass County, Minnesota, for Taxes for the Year 1959.

	Last Assessing Date Assessed ..... Mills	State Tax on Non-Homestead ..... Mills	SPECIAL TAXES	TOTAL TAXES		PAID	WHEN PAID	Number of Receipt	March Settlement 1960	June Settlement 1960	Penalty	November Settlement 1960	Penalty	Collections to First Monday in January 1961	Penalty	Delinquent on First Monday in January 1961	Total Delinquent Tax and Penalty	REMARKS
	cts	$ cts	$ cts	$ cts			Month Day Year		$ cts	$ cts	$ cts	$ cts	$ cts	$ cts	$ cts	$ cts	$ cts	
1																		
2																		
3																		
4																		
5																		
6																		
7																		
8																		
9																		
10																		
11																		
12																		
13																		
14																		
15																		
16																		
17																		
18																		
19																		
20																		

Cooley Draft Duck Point Spring Lake Park Lawn Beach Birchwood Terrace Bay Point Pine Point of P.P.6

Assessment Roll and Tax List of Real Property in the Town of Thunder Lake

Form 5C MILLER-DAVIS CO., MINNEAPOLIS

* Indicate Type of Property: R-Residential, C-Commercial, I-Industrial, U-Utility, F-Farm, L-Lakeshore, T-Timber, M-Mineral

	In Whose Name Assessed	To Whom Transferred	Description of Property: Subdivision	Sec. or Lot	Town or Block	Range	Number of Acres of Land (Acres 1000s)	No. School District	Indicate Homestead Yes or No	Indicate Agricultural Yes or No	Indicate Type of Property	True and Full Valuations: Land (Exclusive of Structures and Improvements)	Buildings and Other Structures	Machinery Permanently Attached to Real Estate	Total True and Full Value	Assessed Valuations: Rural: Homestead Up to $1,000 20%	Rural: Over $1,000 and Non-Homestead 33⅓%	All Other: Timber Class 4 20%	All Other: Homestead Up to $1,000 25%	All Other: Over $1,000 and Non-Homestead 40%	All Other: Machinery Permanently Attached to Real Estate 33⅓%	Total Assessed Value	Total Assessed Value Equalized by the Board of Review	Final Squared Value	Remarks
							Acres					Dollars	Dollars	Dollars	Dollars	Dollars	Dollars	Dollars	Dollars	Dollars	Dollars	Dollars	Dollars	Dollars	
			Cooley Trail Duck Pass																						
			Part of Govt Lot 2 Sec 3-140-26						# 118	Yes	No	R													
1	Elmer Dickson			1					"	"	"														
2	Jack & Rose Hayward			2					"	"	"														
3	Carl & Emma L. Marth			3					No	"	"														
4	C. J. Danenan			4					"	"	L														
5	" "			5					"	"	"														
6	Franklin Manufacturing Company Inc.			6					No	"	"														
7	" " " "			7					"	"	"														
8	" " " "			8					"	"	"														
9	Fred Mackworth & C. R. Anderson			9					"	"	"														
10																									
11																									
12																									
13																									
14																									
15																									
16																									
17																									
18																									
19																									
20																									

	Sold for Taxes	Valuations by School Districts as Equalized by Department of Taxation: District No. / Rate ... Mills	District No. / Rate ... Mills	District No. / Rate ... Mills	District No. / Rate ... Mills	District No. / Rate ... Mills	Tax including State Homestead ... Mills	State Tax on Non-Homestead ... Mills	Special Taxes	Total Taxes	Paid	When Paid: Month	Day	Year	Number of Receipt	March Settlement 1960	June Settlement 1960	Penalty	November Settlement 1960	Penalty	Collections to First Monday in January 1961	Penalty	Delinquent on First Monday in January 1961	Total Delinquent Tax and Penalty	Remarks
		Dollars	Dollars	Dollars	Dollars	Dollars	$ cts.	$ cts.	$ cts.	$ cts.						$ cts.	$ cts.	$ cts.	$ cts.	$ cts.	$ cts.	$ cts.	$ cts.	$ cts.	
1		H 67					18 04			18 04	PAID IN FULL	MAY	31	1960	9575		18 04								9624
2	PAID FOR TAXES	H 106					28 52			28 52													28 52		15422
3		144					38 76	90		39 66	PAID IN FULL	MAY	31	1960	9574		39 66								9633
4		70					18 84	44		19 28	PAID IN FULL	MAY	18	1960			19 28								9625
5		15					4 04	10		4 14	PAID IN FULL	MAY	18	1960	7141		4 14								"
6		15					4 04	10		4 14	2nd HALF PAID 1st Half Paid	OCT MAY	18 25	1959 1960			2 07								9626
7		15					4 04	10		4 14	2nd HALF PAID 1st Half Paid	OCT MAY	18 25	1959 1960	8221 8223		2 07		13 69						"
8		65					17 50	40		17 90	2nd HALF PAID 1st Half Paid	OCT MAY	18 25	1959 1960			8 95								"
9		57					15 34	36		15 70	PAID IN FULL	MAY	31	1960	9573		15 70								9622
10																									
11																									
12																									
13																									
14																									
15																									
16																									
17																									
18																									
19																									
20																									
		H 173 341 514					14912	240		15152							105 41		13 69				28 52		

Assessment Roll and Tax List of Real Property in the Town of Gull Lake

Form 1C—MALLORY-DAVIS CO., MINNEAPOLIS

* Indicate Type of Property: R-Residential, C-Commercial, I-Industrial, U-Utility, F-Farm, L-Lakeshore, T-Timber, M-Mineral

Cass County, Minnesota, for Taxes for the Year 1959.

	In Whose Name Assessed	To Whom Transferred	Description of Property: Subdivision	Sec. or Lot	Town or Block	Reg.	Number of Acres of Land (Acres / 100ths)	Sch. District	Industrial Homestead Tax or Pa	Industrial Ag. Homestead Tax or Pa	Industrial Type of Property	True and Full Valuations: Land Exclusive of Structures or Improvements	Buildings and Other Structures	Machinery Permanently Attached to Real Estate	Total True and Full Value	Assessed Valuations: Rural: Homestead Up to $4,000 20%	Rural: Over $4,000 and Non-Homestead 33⅓%	All Other: Timber Land Class 1a 20%	All Other: Homestead Up to $4,000 25%	All Other: Over $4,000 and Non-Homestead 40%	All Other: Machinery Permanently Attached to Real Estate 33⅓%	Total Assessed Value	Total Assessed Value as Equalized by the Board of Review	Final Equalized Value
												Dollars	Dollars	Dollars	Dollars	Dollars	Dollars	Dollars	Dollars	Dollars	Dollars	Dollars	Dollars	Dollars
	Paul E. Musich		Oak Park Beaches Lot 5-8-9 Sec. 6-140-26	1			118	yes	No	R														
	Carsona D. & Lola M. Musich			2				No	"	R														
	" " "			3				"	"	R														
	" " "			4				"	"	R														
	" " "			5				"	"	R														
	Carsona D. & Lola M. Musich			6				No	No	R														
	" " "			7				"	"	R														
	" " "			8				"	"	R														
	" " "			9				"	"	R														
	Peter A. & Emma Stoebe			10				yes	"	R														
	" " "			11				"	"	R														
	" " "			12				"	"	R														
	" " "			13				"	"	R														
	" " "			14				"	"	R														
	" " "			15				"	"	R														
	" " "			16				"	"	R														
	{John M. McMullen & Marie Marvin, James & Dorothy Le Barron}			17				No	"	L														
	Sam & Margaret Sayler			18				No	"	"														
	Edna Romain			19				yes	"	"														
	" "		Sly of	20				yes	"	"														

	Valuations by School Districts as Equalized by Department of Taxation: District No. 115 Rate Mills	District No. 115 Rate Mills	District No. 118 Rate Mills	District No. 118 Rate Mills	District No. Rate Mills	District No. Rate Mills	Tax Including State Homestead Mills	State Tax on Non-Homestead 62.2 Mills	Special Taxes	Total Taxes	Paid	When Paid	Number of Receipt	March Settlement 1960	June Settlement 1960	Penalty	November Settlement 1960	Penalty	Collections to First Monday in January 1961	Penalty	Delinquent on First Monday in January 1961	Total Delinquent Tax and Penalty	Remarks
	Dollars	Dollars	Dollars	Dollars	Dollars	Dollars	$ cts	$ cts.	$ cts.	$ cts.		Month Day Year		$ cts.	$ cts.	$ cts.	$ cts.	$ cts.	$ cts.	$ cts.	$ cts.	$ cts.	
1			49				13 18			13 18	PAID IN FULL	MAY 13 1960	7750		13 18								9607
2			15				404	10		414											4 14	4 55	9620
3			15				404	10		414											4 14	4 55	"
4			15				404	10		414											4 14	4 55	"
5			15				404	10		414											4 14	4 55	"
6			15				404	10		414											4 14	4 55	"
7			69				1858	42		1900											19 00	20 90	"
8			15				404	10		414											4 14	4 55	"
9			15				404	10		414											4 14	4 55	"
10			9				242			242	PAID IN FULL	MAY 13 1960											9714
11			9				242			242	PAID IN FULL	MAY 13 1960											"
12			9				242			242	PAID IN FULL	MAY 13 1960											"
13			9				242			242	PAID IN FULL	MAY 13 1960	7759		34 16								"
14			73				1964			1964	PAID IN FULL												"
15			9				242			242	PAID IN FULL												"
16			9				242			242													"
17			103				2772	34 64		2836	2nd HALF PAID / 1st HALF PAID	OCT 31 1960 / MAY 31 1960	17370 / 9598		14 18		14 18						9709
18			95				2556	60		2616	PAID IN FULL	MAY 13 1960	7740		26 16								9706
19			76				2046			2046	PAID IN FULL	MAY 18 1960			20 46								9705
20			6				162			162	PAID IN FULL	MAY 18 1960	760		1 62								9703
			4 558																				
			372				16956	236		17192					129 96		14 18				47 98		

Assessment Roll and Tax List of Real Property in the Town of Pleasant Lake, Cass County, Minnesota, for Taxes for the Year 1959.

Form 3C—Miller Davis Co., Minneapolis

* Indicate Type of Property: R-Residential, C-Commercial, I-Industrial, U-Utility, F-Farm, L-Lakeshore, T-Timber, M-Mineral

	In Whose Name Assessed	To Whom Transferred	Description of Property: Subdivision	Sec. or Lot	Town or Block	Rng.	Number of Acres of Land: Acres	Units	No. School District	Indicates Homestead Tax Payer Yes	Indicates Application Filed Tax Payer No	Indicates Type of Property	True and Full Valuations: Land Exclusive of Structures and Improvements (Dollars)	Buildings and Other Structures (Dollars)	Machinery Permanently Attached to Real Estate (Dollars)	Total True and Full Value (Dollars)	Assessed Valuations: Rural: Homestead Up to $4,000 20% (Dollars)	Rural: Over $4,000 and Non-Homestead 33⅓% (Dollars)	All Other: Timber Classified Under 290 20% (Dollars)	All Other: Homestead Up to $4,000 25% (Dollars)	All Other: Over $4,000 and Non-Homestead 40% (Dollars)	Machinery Permanently Attached to Real Estate 33⅓% (Dollars)	Total Assessed Value (Dollars)	Total Assessed Value Equalized by the Board of Review (Dollars)	Final Equalized Value (Dollars)
1	Clara P. Romain		Oak Park Beaches N½ of	20	6				F 18	yes	No	R													
2	Clara Romain			21						"	"	R													
3	Sidney Olson			22						No	"	6													
4	" "			23						"	"	R													
5	" "			24						"	"	R													
6	R. G. & Hattie M. Brown			25						yes	"	R													
7	" " "			26						"	"	R													
8	" " "			27						"	"	R													
9	" " "			28						"	"	R													
10	Raymond A. & Robert M. Campbell			29						No	"	R													
11	" " "			30						"	"	R													
12	Edwin G. & Martha H. Kryc, Jr.			31						"	"	R													
13	Ellen L. Elliott & Lloyd M. Elliott			32						"	"	R													
14	" "			33						"	"	R													
15	Ellen L. Elliott			34						"	"	R													
16	" "			35						No	"	R													
17	" "			36						"	"	R													
18	State of Minnesota		Outlots	2																					
19																									
20																									

	Sold for Taxes	Valuations by School Districts as Equalized by Department of Taxation: District No. 114 Rate ... Mills	District No. 115 Rate ... Mills	District No. 117 Rate 34 Mills	District No. ... Rate ... Mills	District No. ... Rate ... Mills	Tax including State Homestead ... Mills	State Tax on Non-Homestead 6.24 Mills	Special Taxes	Total Taxes	Paid	When Paid: Month Day Year	Number of Receipts	March Settlement 1960	June Settlement 1960	Penalty	November Settlement 1960	Penalty	Collections to First Monday in January 1961	Penalty	Delinquent on First Monday in January 1961	Penalty	Total Delinquent Tax and Penalty	Remarks
		Dollars	Dollars	Dollars	Dollars	Dollars	$ cts.	$ cts.	$ cts.	$ cts.				$ cts.	$ cts.	$ cts.	$ cts.	$ cts.	$ cts.	$ cts.	$ cts.	$ cts.	$ cts.	
1				6			162			162	1 PAID IN FULL	MAY 18 1960	7135		162									9713
2				41			1104			1104	2 PAID IN FULL	MAY 18 1960			1104									"
3				81			2180	50		2230	3 PAID IN FULL	JUN 27 1960												9747
4				10			270	06		276	4 PAID IN FULL	JUN 27 1960	10776				2782	42						"
5				10			270	06		276	5 PAID IN FULL	JUN 27 1960												"
6				6			162			162	6 PAID IN FULL	APR 25 1960			162									9710
7				6			162			162	7 PAID IN FULL	APR 25 1960			162									"
8				148			3984			3984	8 PAID IN FULL	APR 25 1960	4730		3984									"
9				6			162			162	9 PAID IN FULL	APR 25 1960			162									"
10				44			1184	28		1212	10 PAID IN FULL	MAY 31 1960												9705
11				10			270	06		276	11 PAID IN FULL	MAY 31 1960	9596		1764									"
12				10			270	06		276	12 PAID IN FULL	MAY 31 1960												"
13				10			270	06		276	13 PAID IN FULL	MAY 27 1960												15398
14				10			270	06		276	14 PAID IN FULL	MAY 27 1960												"
15				10			270	06		276	15 PAID IN FULL	MAY 27 1960	9054		1380									"
16				10			270	06		276	16 PAID IN FULL	MAY 27 1960												"
17				10			270	06		276	17 PAID IN FULL	MAY 27 1960												"
18											18													
19											19													
20											20													
				213																				
				51			11530	132		11662					8881		2782							
				128																				

Form 8C — BURE-DAVIS CO., MINNEAPOLIS

Assessment Roll and Tax List of Real Property in the Town of Thunder Lake

* Indicate Type of Property: R-Residential, C-Commercial, I-Industrial, U-Utility, F-Farm, L-Lakeshore, T-Timber, M-Mineral

	In Whose Name Assessed	To Whom Transferred	Description of Property: Subdivision	Sec. or Lot	Town or Block	Rng.	Number of Acres of Land: Acres	100ths	No. School District	Indicate Homestead Yes or No	Indicate Agricultural Yes or No	Indicate Type of Property	True and Full Valuations: Land Exclusive of Structures and Improvements	Buildings and Other Structures	Machinery Permanently Attached to Real Estate	Total True and Full Value	Assessed Valuations: Rural: Homestead Up to $1,000 20%	Rural: Over $4,000 and Non-Homestead 33⅓%	All Other: Timber Land Class 2a 20%	All Other: Homestead Up to $4,000 25%	All Other: Over $4,000 and Non-Homestead 40%	Machinery Permanently Attached to Real Estate 33⅓%	Total Assessed Value	Total Assessed Value as Equalized by the Board of Review	Final Equalized Value
				Dollars	Dollars	Dollars	Dollars	Dollars					Dollars	Dollars	Dollars	Dollars	Dollars	Dollars	Dollars	Dollars	Dollars	Dollars	Dollars	Dollars	Dollars
1	Charles A. & Ada Graham		Oak Park Beaches	1	2				#18	No	No	L													
2	" " "				2					"	"	L													
3	" " "				3					"	"	L													
4	" " "				4					"	"	L													
5	" " "				5					"	"	L													
6	Donald D. & Lorene A. Dunnell		E½ of Lot 14		6					No	No	L													
7	Grayston E. & Gladys L. Caldwell		W½ of		7																				
8	" " "				8					No	No	L													
9	LeRoy O. Moon				9					No	"	L													
10	" "				10					No	"	L													
11	W. C. Cooper				11					"	"	L													
12	Charles A. & Ada Graham				12					"	"	L													
13	State of Minnesota		Outlots		A																				
14																									
15																									
16																									
17																									
18																									
19																									
20																									

	Sold for Taxes	Valuations by School Districts as Equalized by Department of Taxation: District No. 118 Rate ... Mills	District No. ... Rate ... Mills	District No. ... Rate ... Mills	District No. 117 Rate 14 Mills	District No. ... Rate ... Mills	District No. ... Rate ... Mills	Tax Including State Homestead ... Mills	State Tax on Non-Homestead 6.21 Mills	Special Taxes	Total Taxes	Paid	When Paid (Month Day Year)	Number of Receipt	March Settlement 1960	June Settlement 1960	Penalty	November Settlement 1960	Penalty	Collections to First Monday in January 1961	Penalty	Delinquent on First Monday in January 1961	Total Delinquent Tax and Penalty	Remarks
		Dollars	Dollars	Dollars	Dollars	Dollars	Dollars	$ cts.	$ cts.	$ cts.	$ cts.				$ cts.	$ cts.	$ cts.	$ cts.	$ cts.	$ cts.	$ cts.	$ cts.	$ cts.	
1					45			12.12	28		12.40	1 PAID IN FULL	NOV 25 1960											15.399
2					15			4.04	10		4.14	2 PAID IN FULL	NOV 25 1960											
3					15			4.04	10		4.14	3 PAID IN FULL	NOV 25 1960	18346						28.96				
4					15			4.04	10		4.14	4 PAID IN FULL	NOV 25 1960											
5					15			4.04	10		4.14	5 PAID IN FULL	NOV 25 1960											
6					15			4.04	10		4.14	6										4.14		
7	SOLD FOR TAXES											7												
8	SOLD FOR TAXES				15			4.04	10		4.14	8 PAID IN FULL	MAY 5 1960	3287		4.14								91.5
9					~~45~~			12.12	~~28~~		12.40	9 PAID IN FULL	MAY 24 1960			12.40								99.6
10					10			2.70	06		2.76	10 PAID IN FULL	MAY 24 1960	8934		2.76								
11					15			4.04	10		4.14	11 Paid Paid	MAY 3 1960	6533		2.25					1.39			
12					~~10~~ 15			4.04	~~06~~ 10		4.14	12 PAID IN FULL	NOV 25 1960	18346						4.14				
13					~~75~~ 220							13												
14												14												
15												15												
16												16												
17												17												
18												18												
19												19												
20												20												
					220			59.26	1.42		60.68					33.05	—			33.10		5.53		

Assessment Roll and Tax List of Real Property in the Town of Thunder Lake, Cass County, Minnesota, for Taxes for the Year 1959.

Form 5C—MILLER-DAVIS CO., MINNEAPOLIS

* Indicate Type of Property: R-Residential, C-Commercial, I-Industrial, U-Utility, F-Farm, L-Lakeshore, T-Timber, M-Mineral

In Whose Name Assessed	To Whom Transferred	Description of Property: Subdivision	Sec. Lot	Town or Block	Rng.	Number of Acres of Land: Acres	100ths	No. School District	Indicate Homestead Yes or No	Indicate Agricultural Yes or No	Indicate Type of Property	True and Full Valuations: Land Exclusive of Structures Improvements (Dollars)	Buildings and Other Structures (Dollars)	Machinery Permanently Attached to Real Estate (Dollars)	Total True and Full Value (Dollars)	Assessed Valuations: Rural: Homestead Up to $4,000 20% (Dollars)	Rural: Over $4,000 and Non-Homestead 33⅓% (Dollars)	All Other: Timber Land Class 2c 20% (Dollars)	All Other: Homestead Up to $4,000 25% (Dollars)	All Other: Over $4,000 and Non-Homestead 40% (Dollars)	All Other: Machinery Permanently Attached to Real Estate 33⅓% (Dollars)	Total Assessed Value (Dollars)	Total Assessed Value as Equalized by the Board of Review (Dollars)	Final Equalized Value (Dollars)
John Kohanek		Oak Lawn Beach Lot Lot 7 Sec 7-140-26	1						$118	yes	No	R												
" "			2							"	"	"												
" "			3							"	"	"												
" "			4							"	"	"												
Jacob Kohanek			5							"	"	"												
Nels J. Mattson & Ruth Mattson			6							"	"	"												
~~Betty~~ & Roy Pattlunds			7							"	"	"												
E. J. Mizjack & William Hetrey			8							"	"	"												
Elsie Greene			9						No	"	"	"												
" " "			10							"	"	"												
Michael Hetry			11							"	"	"												
" "			12							"	"	"												
Margery M. & A. L. Ostender Jr.			13							"	"	"												
" " " "			14							"	"	"												
Orlin & Rose Damon			15							"	"	"												
" " "			16							"	"	"												
Clara P. Romain			17							"	"	"												
" "			18						No	"	"	"												
			19																					
			20																					

Valuations by School Districts as Equalized by Department of Taxation

	Sold for Taxes	District No. 118 Rate ... Mills (Dollars)	District No. 118 Rate ... Mills (Dollars)	District No. 118 Rate ... Mills (Dollars)	District No. 118 Rate 14 Mills (Dollars)	District No. ... Rate ... Mills (Dollars)	District No. ... Rate ... Mills (Dollars)	Tax including State Homestead 6.2.23 ... Mills (L. cts.)	State Tax on Non-Homestead (Dollars)	Special Taxes ($ cts.)	Total Taxes ($ cts.)	Paid	When Paid (Month Day Year)	Number of Receipt	March Settlement 1960 ($ cts.)	June Settlement 1960 ($ cts.)	Penalty ($ cts.)	November Settlement 1960 ($ cts.)	Penalty ($ cts.)	Collections to First Monday in January 1961 ($ cts.)	Penalty ($ cts.)	Delinquent on First Monday in January 1961 ($ cts.)	Total Delinquent Tax and Penalty ($ cts.)	Remarks
1					6			162			162	PAID IN FULL	MAY 13 1960			162								994
2					6			162			162	PAID IN FULL	MAY 13 1960			162								"
3					6			162			162	PAID IN FULL	MAY 13 1960			162								"
4					88			2368			2368	PAID IN FULL	MAY 13 1960	7758		2368								"
5					6			162			162	PAID IN FULL	MAY 13 1960			162								"
6					6			162			162	PAID IN FULL	MAY 13 1960			162								"
7					66			1776			1776	PAID IN FULL	SEP 6 1960					1935	58					9787
8					6			162			162	PAID IN FULL	SEP 6 1960	11779										"
9					10		06	270			276	PAID IN FULL	OCT 11 1960											9694
10					10		06	270			276	PAID IN FULL	OCT 11 1960	14914				3582	1 25					"
11					95		60	2556			2616	PAID IN FULL	OCT 11 1960											"
12					15		10	404			414	PAID IN FULL	OCT 11 1960											
13	D FOR TAX				32		20	862			882											882		
14	D FOR TAX				15		10	404			414											414		
15					85		52	2288			2340	2nd HALF PAID	OCT 31 1960											
16					15		10	404			414	1st Half Paid 2nd HALF PAID	MAY 31 1960 OCT 31 1960	13382 9597		13776		1397						9788
17					15		10	404			414	PAID IN FULL	MAY 18 1960											"
18					15		10	404			414	PAID IN FULL	MAY 18 1960	7131		414								9788
19																								"
20																								
					1197																			
					107			13382	194															
				419	1477						13576					52 83		6897				13 96		

Assessment Roll and Tax List of Real Property in the Town of Pleasant Lake, Cass County, Minnesota, for Taxes for the Year 1959.

Form 3C Miller-Davis Co., Minneapolis

* Indicate Type of Property: R-Residential, C-Commercial, I-Industrial, U-Utility, F-Farm, L-Lakeshore, T-Timber, M-Mineral

	In Whose Name Assessed	To Whom Transferred	Description of Property: Subdivision	Sec. or Lot	Town or Block	Reg.	Number of Acres of Land: Acres	Tenths	No. School District	Indicate Homestead Yes or No	Indicate Agricultural Yes or No	Indicate Type*	True and Full Valuations: Land Exclusive of Structures and Improvements (Dollars)	Buildings and Other Structures (Dollars)	Machinery Permanently Attached to Real Estate (Dollars)	Total True and Full Value (Dollars)	Assessed Valuations, Rural: Homestead Up to $1,000 20% (Dollars)	Over $1,000 and Non-Homestead 33⅓% (Dollars)	All Other: Timber Land Class 4c 20% (Dollars)	Homestead Up to $1,000 25% (Dollars)	Over $1,000 and Non-Homestead 40% (Dollars)	Machinery Permanently Attached to Real Estate 33⅓% (Dollars)	Total Assessed Value (Dollars)	Total Assessed Value as Equalized by the Board of Review (Dollars)	Final Equalized Value (Dollars)
1	Wilfred C. Rumble		Oak Lawn Beach	19					118	No	No	L													
2	" "			20						"	"	L													
3	" "			21						"	"	L													
4	Claude Fred & Lillian P. Stone			22						"	"	L													
5	" " "			23						"	"	L													
6	State of Minnesota			a																					
7																									
8																									
9																									
10																									
11																									
12																									
13																									
14																									
15																									
16																									
17																									
18																									
19																									
20																									

	Valuations by School Districts as Equalized by Department of Taxation: District No. Rate ... Mills (Dollars)	District No. 115 Rate ... Mills (Dollars)	District No. Rate ... Mills (Dollars)	District No. 115 Rate 15 Mills (Dollars)	District No. Rate ... Mills (Dollars)	District No. Rate ... Mills (Dollars)	Tax Including State Homestead ... Mills ($ cts.)	State Tax on Non-Homestead 6.2 5 Mills ($ cts.)	Special Taxes ($ cts.)	Total Taxes ($ cts.)		Paid	When Paid: Month	Day	Year	Number of Receipt	March Settlement 1960 ($ cts.)	June Settlement 1960 ($ cts.)	Penalty ($ cts.)	November Settlement 1960 ($ cts.)	Penalty ($ cts.)	Collections to First Monday in January 1961 ($ cts.)	Penalty ($ cts.)	Delinquent on First Monday in January 1961 ($ cts.)	Total Delinquent Tax and Penalty ($ cts.)	Remarks
1				15			404	10		414	1	PAID IN FULL	MAY	13	1960			414								9912
2				15			404	10		414	2	PAID IN FULL	MAY	13	1960	7774		414								"
3				15			404	10		414	3	PAID IN FULL	MAY	13	1960			414								"
4				15			404	10		414	4	PAID IN FULL	MAY	13	1960			414								9693
5				105			2826	66		2892	5	PAID IN FULL	MAY	13	1960	7737		2892								"
6											6															
7											7															
8											8															
9											9															
10											10															
11											11															
12											12															
13											13															
14											14															
15											15															
16											16															
17											17															
18											18															
19											19															
20											20															
				165			4447	106		4548								4548								

Assessment Roll and Tax List of Real Property in the Town of Thunder Lake — Cass County, Minnesota, for Taxes for the Year 1959.

Form 5C—MILLER-DAVIS CO., MINNEAPOLIS

* Indicate Type of Property: R-Residential, C-Commercial, I-Industrial, U-Utility, F-Farm, L-Lakeshore, T-Timber, M-Mineral

	In Whose Name Assessed	To Whom Transferred	Description of Property: Subdivision	Sec. or Lot	Town or Block	Reg.	Number of Acres or Land (Acres / 100ths)	No. School District	Indicate Homestead Yes or No	Indicate Agricultural Yes or No	Indicate Type* Residential or Other	True and Full Valuations: Land Exclusive of Structures and Improvements (Dollars)	Buildings and Other Structures (Dollars)	Machinery Permanently Attached to Real Estate (Dollars)	Total True and Full Value (Dollars)	Assessed Valuations: Rural: Homestead Up to $4,000 20% (Dollars)	Rural: Over $4,000 and Non-Homestead 33⅓% (Dollars)	All Other: Timber Classified 20% (Dollars)	All Other: Homestead Up to $4,000 25% (Dollars)	All Other: Over $4,000 and Non-Homestead 40% (Dollars)	All Other: Machinery Permanently Attached to Real Estate 33⅓% (Dollars)	Total Assessed Value (Dollars)	Total Amount Value as Equalized by the Board of Review (Dollars)	Final Equalized Value (Dollars)
			Birchwood Terrace																					
			Part of Govt Lot 4, Sec. 8-140-26 (6.56)																					
1	Frank X Hanke			1	1			118	No	No	L													
2	" "			2	2				"	"	L													
3	" "			3	3				"	"	L													
4	" "			4	4				"	"	L													
5	Louis C. & Anna C. Hanke			5	5				No / Yes	"	L													
6	" " "			6	6				No	"	L													
7	" " "			7	7				No	"	L													
8	" " "			8	8				"	"	L													
9	" " "			9	9				"	"	L													
10	" " "			10	10				"	"	L													
11	" " "			11	11				No	"	L													
12	" " "			12	12				"	"	L													
13	" " "			13	13				"	"	L													
14	" " "			14	14				"	"	L													
15	Delton D. & Florence M. Haby			15	15				"	"	L													
16	" " "			16	16				No	"	L													
17	" " "			17	17				"	"	L													
18	Hermann R. & Henrietta B. Nordby			18	18				"	"	L													
19	" " "			19	19				"	"	L													
20																								

Valuations by School Districts as Equalized by Department of Taxation

	Sold for Taxes	District No. / Acres / Rate ... Mills	District No. / Acres / Rate ... Mills	District No. / Acres / Rate ... Mills	Dollars	Dollars	Tax including State Homestead ... Mills	State Tax on Non-Homestead 6.25 Mills	Special Taxes	Total Taxes	Paid	When Paid (Month Day Year)	Number of Receipt	March Settlement 1960	June Settlement 1960	Penalty	November Settlement 1960	Penalty	Collections to First Monday in January 1961	Penalty	Delinquent on First Monday in January 1961	Penalty	Total Delinquent Tax and Penalty	Remarks
1				260			6.98	1.62		7.60	PAID IN FULL	MAY 18 1960			7.60									9.86
2				15			4.04	.10		4.14	PAID IN FULL	MAY 18 1960			4.14									"
3				15			4.04	.10		4.14	PAID IN FULL	MAY 18 1960	7142		4.14									"
4				15			4.04	.10		4.14	PAID IN FULL	MAY 18 1960			4.14									"
5	Whole - 7864			H 700 ~~1000~~ 310			27737 24874	1.62		29.46 30066	PAID IN FULL	MAY 3 1960			29.46									9.85 21.52 Whole
6				15			4.04	.10		4.14	PAID IN FULL	MAY 3 1960			4.14									"
7				15			4.04	.10		4.14	PAID IN FULL	MAY 3 1960			4.14									"
8				15			4.04	.10		4.14	PAID IN FULL	MAY 3 1960			4.14									"
9				15			4.04	.10		4.14	PAID IN FULL	MAY 3 1960			4.14									"
10				10			2.70	.06		2.76	PAID IN FULL	MAY 3 1960	6556		2.76									"
11				10			2.70	.06		2.76	PAID IN FULL	MAY 3 1960			2.76									"
12				10			2.70	.06		2.76	PAID IN FULL	MAY 3 1960			2.76									"
13				10			2.70	.06		2.76	PAID IN FULL	MAY 3 1960			2.76									"
14				10			2.70	.06		2.76	PAID IN FULL	MAY 3 1960			2.76									"
15				15			4.04	.10		4.14	PAID IN FULL	MAY 18 1960			4.14									9.87
16				15			4.04	.10		4.14	PAID IN FULL	MAY 18 1960	7133		4.14									"
17				15			4.04	.10		4.14	PAID IN FULL	MAY 18 1960			4.14									"
18				107			28.80	.66		29.46	PAID IN FULL	MAY 24 1960			29.46									9.86
19				15			4.04	.10		4.14	PAID IN FULL	MAY 24 1960	11933		4.14									"
20																								
				H 800 317 1672			455.46	5.60		461.06					439.54		—							21.52 Whole

Assessment Roll and Tax List of Real Property in the Town of Thunder Lake, Cass County, Minnesota, for Taxes for the Year 1959.

FORM 5C—HILLER-DAVIS CO., MINNEAPOLIS

* Indicate Type of Property: R-Residential, C-Commercial, I-Industrial, U-Utility, F-Farm, L-Lakeshore, T-Timber, M-Mineral

	In Whose Name Assessed	To Whom Transferred	Description of Property: Subdivision	Sec. or Lot	Town or Block	Rge.	Number of Acres of Land: Acres	Number of Acres of Land: Units	No. School District	Indicate Homestead Tax in Full	Indicate Homestead Tax in Part	Indicate Type of Property*	True and Full Valuations: Land Exclusive of Structures Thereon Improvements	True and Full Valuations: Buildings and Other Structures	True and Full Valuations: Machinery Permanently Attached to Real Estate	True and Full Valuations: Total True and Full Value	Assessed Valuations: Rural: Homestead Up to $4,000 20%	Assessed Valuations: Rural: Over $4,000 and Non-Homestead 33⅓%	Assessed Valuations: All Other: Timber Land Class 1a 20%	Assessed Valuations: All Other: Homestead Up to $4,000 25%	Assessed Valuations: All Other: Over $4,000 and Non-Homestead 40%	Assessed Valuations: Machinery Permanently Attached to Real Estate 33⅓%	Total Assessed Value	Total Assessed Value Equalized by the Board of Review	Final Equalized Value	Remarks
			Birchwood Terrace										Dollars	Dollars	Dollars	Dollars	Dollars	Dollars	Dollars	Dollars	Dollars	Dollars	Dollars	Dollars	Dollars	
1	Harlan H. & Marie Louise Nyggard			20					118	No	No	L														
2	" " "	"		21						"	"	"														
3	" " "	"		22						"	"	"														
4	" " "	"		23						"	"	"														
5	" " "	"		24						"	"	"														
6	Carl A. Hage			25						No	"	"														
7	" "			26						No	"	"														
8																										
9																										
10																										
11																										
12																										
13																										
14																										
15																										
16																										
17																										
18																										
19																										
20																										

	Sold for Taxes	Valuations by School Districts as Equalized by Department of Taxation: District No. 118 Rate ..... Mills	District No. 115 Rate ..... Mills	District No. 115 Rate 1 Mills	District No. ..... Rate ..... Mills	District No. ..... Rate ..... Mills	District No. ..... Rate ..... Mills	Tax including State Homestead ..... Mills	State Tax on Non-Homestead 6.2 Mills	Special Taxes	Total Taxes	Paid	When Paid: Month	Day	Year	Number of Receipt	March Settlement 1960	June Settlement 1960	Penalty	November Settlement 1960	Penalty	Collections to First Monday in January 1961	Penalty	Delinquent on First Monday in January 1961	Total Delinquent Tax and Penalty	Remarks
		Dollars	Dollars	Dollars	Dollars	Dollars	Dollars	$ cts.	$ cts.	$ cts.	$ cts.						$ cts.	$ cts.	$ cts.	$ cts.	$ cts.	$ cts.	$ cts.	$ cts.	$ cts.	
1			195					52 48	122		53 70	1 PAID IN FULL	MAY 4		1960											9684
2			10					2 70	06		2 76	2 PAID IN FULL	MAY 4		1960											"
3			10					2 70	06		2 76	3 PAID IN FULL	MAY 4		1960	6632		6 12								"
4			15					4 04	10		4 14	4 PAID IN FULL	MAY 4		1960											
5			10					2 70	06		2 76	5 PAID IN FULL	MAY 4		1960											"
6			227					61 10	1 42		62 52	6 PAID IN FULL	MAY 13		1960											9698
7			10					2 70	06		2 76	7 PAID IN FULL	MAY 13		1960	7747		2 76								"
8												8														
9												9														
10												10														
11												11														
12												12														
13												13														
14												14														
15												15														
16												16														
17												17														
18												18														
19												19														
20												20														
			477					128 42	2 98		131 40							12 40								

Assessment Roll and Tax List of Real Property in the Town of Thunder Lake, Cass County, Minnesota, for Taxes for the Year 1959.

Form SC — MILLER-DAVIS CO., MINNEAPOLIS

*Indicate Type of Property: R-Residential, C-Commercial, I-Industrial, U-Utility, F-Farm, L-Lakeshore, T-Timber, M-Mineral

	IN WHOSE NAME ASSESSED	TO WHOM TRANSFERRED	DESCRIPTION OF PROPERTY: SUBDIVISION	Sec. or Lot	Town or Block	Rge.	Number of Acres of Land: Acres	Hundredths	No. School District	Indicate Homestead Tax on Re	Indicate Type of Property	TRUE AND FULL VALUATIONS: LAND Exclusive of Structures and Improvements	BUILDINGS and Other Structures	MACHINERY Permanently Attached to Real Estate	TOTAL True and Full Value	ASSESSED VALUATIONS: RURAL: Homestead Up to $4,000 20%	Over $4,000 and Non-Homestead 33⅓%	ALL OTHER: Timber Land Class 2a 20%	Homestead Up to $4,000 25%	Over $4,000 and Non-Homestead 40%	MACHINERY Permanently Attached to Real Estate 33⅓%	TOTAL ASSESSED VALUE	Total Assessed Value as Equalized by the Board of Review	FINAL EQUALIZED VALUE
												Dollars	Dollars	Dollars	Dollars	Dollars	Dollars	Dollars	Dollars	Dollars	Dollars	Dollars	Dollars	Dollars
1	Brandt X Hentkes		Birchwood Terrace	1	2				718	No	No	R												
2	" "			2						"	"	"												
3	" "			3						"	"	"												
4																								
5																								
6																								
7																								
8																								
9																								
10																								
11																								
12																								
13																								
14																								
15																								
16																								
17																								
18																								
19																								
20																								

	SOLD FOR TAXES	VALUATIONS BY SCHOOL DISTRICTS AS EQUALIZED BY DEPARTMENT OF TAXATION: District No. 14 Rate ..... Mills	District No. ..... Rate ..... Mills	District No. ..... Rate ..... Mills	District No. 14 Rate 41.6 Mills	District No. ..... Rate ..... Mills	District No. ..... Rate ..... Mills	Tax including State Homestead ..... Mills	State Tax on Non-Homestead 6.7 Mills	SPECIAL TAXES	TOTAL TAXES	PAID	WHEN PAID: Month Day Year	Number of Receipt	March Settlement 1960	June Settlement 1960	Penalty	November Settlement 1960	Penalty	Collections to First Monday in January 1961	Penalty	Delinquent as First Monday in January 1961	Penalty	Total Delinquent Tax and Penalty	REMARKS
		Dollars	Dollars	Dollars	Dollars	Dollars	Dollars	$ cts.	$ cts.	$ cts.	$ cts.				$ cts.	$ cts.	$ cts.	$ cts.	$ cts.	$ cts.	$ cts.	$ cts.	$ cts.	$ cts.	
1					10			2 70	0 6		2 76	1	PAID IN FULL MAY 18 1960	7142		2 76									9604
2					10			2 70	0 6		2 76	2	PAID IN FULL MAY 18 1960			2 76									"
3					10			2 70	0 6		2 76	3	PAID IN FULL MAY 18 1960			2 76									"
4												4													
5												5													
6												6													
7												7													
8												8													
9												9													
10												10													
11												11													
12												12													
13												13													
14												14													
15												15													
16												16													
17												17													
18												18													
19												19													
20												20													
					30			8 10	1 6		8 28					8 28		—							

Assessment Roll and Tax List of Real Property in the Town of Thunder Lake, Cass County, Minnesota, for Taxes for the Year 1959.

Form 5C MILLER-DAVIS CO., MINNEAPOLIS

*Indicate Type of Property: R-Residential, C-Commercial, I-Industrial, U-Utility, F-Farm, L-Lakeshore, T-Timber, M-Mineral

In Whose Name Assessed	To Whom Transferred	Description of Property: Subdivision	Sec. or Lot	Town or Block	Ref.	Number of Acres of Land	No. School District	Indicates Homestead Tax or No	Indicates Agricultural Tax or No	Indicates Type of Property	True and Full Valuations: Land Exclusive of Structures and Improvements	Buildings and Other Structures	Machinery Permanently Attached to Real Estate	Total True and Full Value	Assessed Valuations: Rural: Homestead Up to $4,000 20%	Rural: Over $4,000 and Non-Homestead 33⅓%	All Other: Timber Land Classified 20%	All Other: Homestead Up to $4,000 25%	All Other: Over $4,000 and Non-Homestead 40%	Machinery Permanently Attached to Real Estate 33⅓%	Total Assessed Value	Total Assessed Value as Equalized by the Board of Review	Final Equalized Value	Sold for Taxes	Tax including State Homestead ...Mills	State Tax on Non-Homestead 6.39 Mills	Special Taxes	Total Taxes	Paid	When Paid (Month Day Year)	Number of Receipt	March Settlement 1960	June Settlement 1960	Penalty	November Settlement 1960	Penalty	Collections to First Monday in January 1961	Penalty	Delinquent on First Monday in January 1961	Total Delinquent Tax and Penalty	Remarks
		Part of Govt Lot 1 Sec 16-140-26 (5.15 Acres) 100ft																																								
Cliff & Myrtle V. Shisler		1		1			#118	No	70	L																																
" "		2		2				"	"	L																																
		3																																								
		4																																								
		5																																								
		6																																								
		7																																								
		8																																								
		9																																								
		10																																								
		11																																								
		12																																								
		3																																								
		14																																								
		15																																								
		16																																								
		17																																								
		18																																								
		19																																								
		20																																								

Valuations by School Districts as Equalized by Department of Taxation

	District No. ..... Rate ..... Mills	District No. ..... Rate ..... Mills	District No. ..... Rate ..... Mills	District No. 115 Rate 44 Mills	District No. ..... Rate ..... Mills	District No. ..... Rate ..... Mills
	Dollars	Dollars	Dollars	Dollars	Dollars	Dollars
1				10		
2				10		
3						
4						
5						
6						
7						
8						
9						
10						
11						
12						
13						
14						
15						
16						
17						
18						
19						
20						
				20		

	Tax including State Homestead ...Mills	State Tax on Non-Homestead 6.39 Mills	Special Taxes	Total Taxes	Paid	When Paid (Month Day Year)	Number of Receipt	March Settlement 1960	June Settlement 1960	Penalty	November Settlement 1960	Penalty	Collections to First Monday in January 1961	Penalty	Delinquent on First Monday in January 1961	Total Delinquent Tax and Penalty	Remarks
	$ cts.	$ cts.	$ cts.	$ cts.				$ cts.	$ cts.	$ cts.	$ cts.	$ cts.	$ cts.	$ cts.	$ cts.	$ cts.	
1	2.70	.06		2.76	1 PAID IN FULL	MAY 1960											9761
2	2.70	.06		2.76	2 PAID IN FULL	MAY 27 1960	9649		5.52								"
3					3												
4					4												
5					5												
6					6												
7					7												
8					8												
9					9												
10					10												
11					11												
12					12												
13					13												
14					14												
15					15												
16					16												
17					17												
18					18												
19					19												
20					20												
	5.40	.12		5.52					5.52		—						

Assessment Roll and Tax List of Real Property in the Town of Thunder Lake, Cass County, Minnesota, for Taxes for the Year 1959.

Form 5C—MILLER-DAVIS CO., MINNEAPOLIS

* Indicate Type of Property: R-Residential, C-Commercial, I-Industrial, U-Utility, F-Farm, L-Lakeshore, T-Timber, M-Mineral

	IN WHOSE NAME ASSESSED	TO WHOM TRANSFERRED	DESCRIPTION OF PROPERTY: SUBDIVISION	Sec. or Lot	Town or Block	Reg.	Number of Acres of Land (Acres / 100ths)	No. School District	Indicate Homestead Tax in Red	Indicate Non-Homestead Tax in Red	Indicate Type of Property	TRUE AND FULL VALUATIONS: LAND Exclusive of Structures and Improvements	BUILDINGS and Other Structures	MACHINERY Permanently Attached to Real Estate	TOTAL True and Full Value	ASSESSED VALUATIONS: RURAL: Homestead Up to $4,000 20%	RURAL: Over $4,000 and Non-Homestead 33⅓%	ALL OTHER: Timber Land 25%	ALL OTHER: Homestead Up to $4,000 25%	ALL OTHER: Over $4,000 and Non-Homestead 40%	MACHINERY Permanently Attached to Real Estate 33⅓%	TOTAL ASSESSED VALUE	Total Assessed Value as Equalized by the Board of Review	FINAL EQUALIZED VALUE
							Acres	100ths				Dollars	Dollars	Dollars	Dollars	Dollars	Dollars	Dollars	Dollars	Dollars	Dollars	Dollars	Dollars	Dollars
1	Walter W. Eckert		Del Ray Point	1	21			118	No	No	L													
2	H. Ray + Estelle G. Stine			2					"	"	L													
3	Du Ray + Ardelle C. Stine			3					"	"	L													
4	"			4					"	"	L													
5	"			5					"	"	L													
6	"			6					"	"	L													
7	"			7					"	"	L													
8	"			8					"	"	L													
9																								
10																								
11																								
12																								
13																								
14																								
15																								
16																								
17																								
18																								
19																								
20																								

VALUATIONS BY SCHOOL DISTRICTS AS EQUALIZED BY DEPARTMENT OF TAXATION

	SOLD FOR TAXES	District No. ..... Rate ..... Mills	District No. ..... Rate ..... Mills	District No. ..... Rate ..... Mills	District No. ..... Rate ..... Mills	District No. ..... Rate ..... Mills	District No. ..... Rate ..... Mills	Tax Including State Homestead ..... Mills	State Tax on Non-Homestead 6.23 Mills	SPECIAL TAXES	TOTAL TAXES		PAID	WHEN PAID (Month Day Year)	Number of Receipt	March Settlement 1960	June Settlement 1960	Penalty	November Settlement 1960	Penalty	Collections to First Monday in January 1961	Penalty	Delinquent on First Monday in January 1961	Total Delinquent Tax and Penalty	REMARKS
		Dollars	Dollars	Dollars	Dollars	Dollars	Dollars	$ cts.	$ cts.	$ cts.	$ cts.					$ cts.	$ cts.	$ cts.	$ cts.	$ cts.	$ cts.	$ cts.	$ cts.	$ cts.	
1					10			270	.03 .06		276	1	1st Half Paid	HALF PAID OCT 31 1960											96.15
2					10			270	.03 .06		276	2	1st Half Paid	HALF PAID OCT 31 1960											"
3					10			270	.03 .06		276	3	1st Half Paid	HALF PAID OCT 31 1960											"
4					10			270	.03 .06		276	4	1st Half Paid	HALF PAID OCT 31 1960											"
5					10			270	.03 .06		276	5	1st Half Paid	HALF PAID OCT 31 1960	95.70		11.04		11.04						"
6					10			270	.03 .06		276	6	1st Half Paid	HALF PAID OCT 31 1960	174.21										"
7					10			270	.03 .06		276	7	1st Half Paid	HALF PAID OCT 31 1960											"
8					10			270	.03 .06		276	8	1st Half Paid	HALF PAID OCT 31 1960											"
9												9													
10												10													
11												11													
12												12													
13												13													
14												14													
15												15													
16												16													
17												17													
18												18													
19												19													
20												20													
					80			2160	48		2208						11.04		11.04						

Assessment Roll and Tax List of Real Property in the Town of Pleasant Lake

Form 50 MILLER-DAVIS CO., MINNEAPOLIS

* Indicate Type of Property: R-Residential, C-Commercial, I-Industrial, U-Utility, F-Farm, L-Lakeshore, T-Timber, M-Mineral

	IN WHOSE NAME ASSESSED	TO WHOM TRANSFERRED	DESCRIPTION OF PROPERTY: SUBDIVISION	Sec. or Lot	Town or Block	Rng.	Number of Acres of Land: Acres	100ths	No. School District	Indicates Homestead Tax or No	Indicates Agricultural Tax or No	Indicates Type of Property	TRUE AND FULL VALUATIONS: LAND Exclusive of Structures and Improvements	BUILDINGS and Other Structures	MACHINERY Permanently Attached to Real Estate	TOTAL True and Full Value	ASSESSED VALUATIONS: RURAL: Homestead Up to $4,000 20%	Over $4,000 and Non-Homestead 33⅓%	ALL OTHER: Timber Land Class 2c 20%	Homestead Up to $4,000 25%	Over $4,000 and Non-Homestead 40%	MACHINERY Permanently Attached to Real Estate 33⅓%	TOTAL ASSESSED VALUE	Total Assessed Value as Equalized by the Board of Review	FINAL EQUALIZED VALUE
													Dollars	Dollars	Dollars	Dollars	Dollars	Dollars	Dollars	Dollars	Dollars	Dollars	Dollars	Dollars	Dollars
			Del Ray Point																						
1	Ulff & Myrtle V. Shaler			11	3				#18	No	No	L													
2	" "			2						"	"	L													
3	Rudolph A. & Mae F. Herlig			3						"	"	L													
4	Richard J. Jetter			4						"	"	L													
5	" "			5						"	"	L													
6	Walter Jr. & Cecelia Hollath			6						"	"	L													
7																									
8																									
9																									
10																									
11																									
12																									
13																									
14																									
15																									
16																									
17																									
18																									
19																									
20																									

Real Estate | Lily Trail Dock Pass | Park Beaches | Oak Lawn Beach | Sawyer Service | Del Ray Point

VALUATIONS BY SCHOOL DISTRICTS AS EQUALIZED BY DEPARTMENT OF TAXATION

	SOLD FOR TAXES	District No. ..... Rate ..... Mills	District No. 18 Rate ..... Mills	District No. ..... Rate ..... Mills	District No. 19 Rate ..... Mills	District No. ..... Rate ..... Mills	District No. ..... Rate ..... Mills	Tax including State Homestead ..... Mills	State Tax on Non-Homestead 6.2 Mills	SPECIAL TAXES	TOTAL TAXES		PAID	WHEN PAID Month Day Year	Number of Receipt	March Settlement 1960	June Settlement 1960	Penalty	November Settlement 1960	Penalty	Collections to First Monday in January 1961	Penalty	Delinquent as First Monday in January 1961	Total Delinquent Tax and Penalty	REMARKS
		Dollars	Dollars	Dollars	Dollars	Dollars	Dollars	$ cts.	$ cts.	$ cts.	$ cts.					$ cts.	$ cts.	$ cts.	$ cts.	$ cts.	$ cts.	$ cts.	$ cts.	$ cts.	
1					10			270	06		2 76	1	PAID IN FULL	MAY 22 1960											9761
2					10			270	06		2 76	2	PAID IN FULL	MAY 27 1960	9749		552								"
3					60			1614	38		16 52	3	PAID IN FULL	MAY 27 1960	9750		1652								9762
4					10			270	06		2 76	4	PAID IN FULL	MAY 13 1960			2 76								9763
5					10			270	06		2 76	5	PAID IN FULL	MAY 13 1960	7756		2 76								"
6					157			4226	98		43 24	6	PAID IN FULL	MAY 13 1960	9762		43 24								9764
7												7													
8												8													
9												9													
10												10													
11												11													
12												12													
13												13													
14												14													
15												15													
16												16													
17												17													
18												18													
19												19													
20												20													
					257			6920	160		7080						7080								

Lot Adj. Birchwood Terrace | Pine Bay Shore | Pers. Prop. of P.P.C.

Assessment Roll and Tax List of Real Property in the Town of Thunder Lake, Cass County, Minnesota, for Taxes for the Year 1959.

Form 3 THE HALLER-DAVIS CO., MINNEAPOLIS

* Indicate Type of Property: R-Residential, C-Commercial, I-Industrial, U-Utility, F-Farm, L-Lakeshore, T-Timber, M-Mineral

	IN WHOSE NAME ASSESSED	TO WHOM TRANSFERRED	DESCRIPTION OF PROPERTY: SUBDIVISION	Sec. or Lot	Town or Block	Rng.	Number of Acres of Land: Acres	100ths	No. School District	Indicate Homestead Yes or No	Indicate Agricultural Yes or No	Indicate Type of Prop.	TRUE AND FULL VALUATIONS: LAND Exclusive of Structures and Improvements	BUILDINGS and Other Structures	MACHINERY Permanently Attached to Real Estate	TOTAL True and Full Value	ASSESSED VALUATIONS: RURAL: Homestead Up to $6,000 20%	RURAL: Over $6,000 and Non-Homestead 33⅓%	ALL OTHER: Timber Land Class 2c 20%	ALL OTHER: Homestead Up to $4,000 25%	ALL OTHER: Over $4,000 Non-Homestead 40%	ALL OTHER: MACHINERY Permanently Attached to Real Estate 33⅓%	TOTAL ASSESSED VALUE	Total Assessed Value as Equalized by the Board of Review	FINAL EQUALIZED VALUE	REMARKS
			Plat of Part of Govt Lot 3 Sec 9	140	26								Dollars	Dollars	Dollars	Dollars	Dollars	Dollars	Dollars	Dollars	Dollars	Dollars	Dollars	Dollars	Dollars	
1	Einar D. & Stella E. Rosendahl				1				$118	No	No	L														9722
2	Carl E. & Gladys V. Hallquist				2					No	No	L														9719
3	Leo Parrish et al				3					"	"	X														15451
4	Albert G. & Ora Parrish				4					"	"	L														9603 & 16534
5	George & Vivian Parrish				5					No	"	X														"
6	Haakon & Anna Johnson				6					"	"	L														9596
7	Vernon & Ethel Lindhair				7					"	"	X														9723
8	Ray & Dorothy Holley				8					"	"	L														9720
9	Roy & Emily Hendrickson				9					"	"	L														9721
10	Mervin & Beverly McParrish				10					"	"	L														15452
11	George L. & Vivian G. Parrish				11					"	"	X														9717
12	" " "				12					No	"	X														"
13																										
14																										
15																										
16																										
17																										
18																										
19																										
20																										

Cass County, Minnesota, for Taxes for the Year 1959.

	SOLD FOR TAXES	VALUATIONS BY SCHOOL DISTRICTS AS EQUALIZED BY DEPARTMENT OF TAXATION: District No. 113 Rate ..... Mills	District No. ..... Rate ..... Mills	District No. ..... Rate ..... Mills	District No. ..... Rate ..... Mills	District No. ..... Rate ..... Mills	Tax including State Homestead ..... Mills	State Tax on Non-Homestead 6.2⅔ Mills	SPECIAL TAXES	TOTAL TAXES	PAID	WHEN PAID: Month Day Year	Number of Receipt	March Settlement 1960	June Settlement 1960	Penalty	November Settlement 1960	Penalty	Collections to First Monday in January 1961	Penalty	Delinquent on First Monday in January 1961	Total Delinquent Tax and Penalty	REMARKS
		Dollars	Dollars	Dollars	Dollars	Dollars	$ cts.	$ cts.	$ cts.	$ cts.				$ cts.	$ cts.	$ cts.	$ cts.	$ cts.	$ cts.	$ cts.	$ cts.	$ cts.	
1					157		42 26	98		43 24	1. PAID IN FULL	MAY 4 1960	6631		43 24								
2					107		28 80	66		29 46	2. PAID IN FULL	MAY 18 1960			29 46								
3	PAID FOR TAXES				10		2 70	06		2 76	3. PAID IN FULL	MAY 18 1960	7125		2 76								
4					10		2 70	06		2 76	4. PAID IN FULL	MAR 31 1960	5710		2 76								
5					10		2 70	06		2 76	5. PAID IN FULL	MAY 31 1960	9600		2 76								
6					84		22 60	52		23 12	6. PAID IN FULL	MAY 13 1960	7773		23 12								
7					130		34 98	80		35 78	7. PAID IN FULL	MAY 31 1960	1444		35 78								
8					130		34 98	80		35 78	2nd HALF PAID 1st Half Paid	OCT 31 1960 MAY 31 1960	7394 1442		17 89		17 89						
9					10		2 70	06		2 76	9. PAID IN FULL	MAY 31 1960	1440 3		2 76								
10	PAID FOR TAXES				130		34 98	80		35 78	10.												
11					130		34 98	80		35 78	2nd HALF PAID 11. 1st Half Paid	SEP 28 1960 MAY 31 1960	1647							35 78			
12					10		2 70	06		2 76	2nd HALF PAID 12. 1st Half Paid	SEP 28 1960 MAY 31 1960	9999		19 27		19 27						
13											13.												
14											14.												
15											15.												
16											16.												
17											17.												
18											18.												
19											19.												
20											20.												
					918		247 08	5 66		252 74					129 80		37 16			35 78			

Assessment Roll and Tax List of Real Property in the Town of Thunder Lake, Cass County, Minnesota, for Taxes for the Year 1959.

Form 10 MILLER-DAVIS CO., MINNEAPOLIS

* Indicate Type of Property: R-Residential, C-Commercial, I-Industrial, U-Utility, F-Farm, L-Lakeshore, T-Timber, M-Mineral

	In Whose Name Assessed	To Whose Transferred	Description of Property: Subdivision	Sec. or Block	Town or Block	Reg.	Number of Acres of Land: Acres	100ths	No. School District	Indicate Residence and Tax Status	Indicate Agricultural Tax Status	Indicate Type of Property*	True and Full Valuations: Land Exclusive of Structures and Improvements (Dollars)	Buildings and Other Structures (Dollars)	Machinery Permanently Attached to Real Estate (Dollars)	Total True and Full Value (Dollars)	Assessed Valuations, Rural: Homestead Up to $4,000 20% (Dollars)	Rural: Over $4,000 and Non-Homestead 33⅓% (Dollars)	All Other: Timber Land Class 2c 20% (Dollars)	All Other: Homestead Up to $4,000 25% (Dollars)	All Other: Over $4,000 and Homestead 40% (Dollars)	All Other: Machinery Permanently Attached to Real Estate 33⅓% (Dollars)	Total Assessed Value (Dollars)	Total Assessed Value as Equalized by the Board of Review (Dollars)	Final Equalized Value (Dollars)	Remarks
	~~Robert H. & Ella R. Waterhouse~~		1st Addn Birchwood Terrace																							
	~~Gene L. Matteson~~		Part of Lot Lot 2 Sec 8-140-26																							
1	" "			1					#118	No	No	R														
2	" "			2						No	No	R														
3	Robert & Elaine & Grant & Ardis Waterhouse			3						"	"	R														
4	" " " "			4						"	"	R														
	~~Alfred P. & Jean L. Matteson~~																									
5	" " " "		Part Lot 5	5			Lakeside			No	No	R														
6	Ruth M. & John C. Sigverson			6						"	"	R														
7	" " "			7						"	"	R														
8	" " "			8						"	"	R														
9	Charles Waterhouse			9						"	"	R														
10	" "			10						"	"	R														
11	Edwin P. Waterhouse			11						No	No	R														
12	" "			12						"	"	R														
13	Donald & Elsie Nelman			13						"	"	R														
14	" " "			14						"	"	R														
15	Iver & Mildred Carlson			15						"	"	R														
16	" " "			16						No	"	R														
17	Edwin P. Waterhouse			17						"	"	R														
18	" "			18						"	"	R														
19																										
20																										

Valuations by School Districts as Equalized by Department of Taxation

	District No. 118	District No. 113	District	District
Rate	Dissing	Dissing		
Mills				

	Sold for Taxes	Tax including State Homestead	State Tax on Non-Homestead 6.27 Mills	Special Taxes	Total Taxes	Receipt No.	Paid	When Paid (Month Day Year)	Number of Receipt	March Settlement 1960	June Settlement 1960	Penalty	November Settlement 1960	Penalty	Collections to First Monday in January 1961	Penalty	Delinquent on First Monday in January 1961	Penalty	Total Delinquent Tax and Penalty	Remarks
1		187	5032	116	51 48	1	PAID IN FULL	AUG 25 1960	11717				51 48	1 36						9200
2		10	270	06	276	2	PAID IN FULL	AUG 25 1960					276							"
3	SOLD FOR TAXES	10	270	06	276	3	2d HALF PAID 1st Half Paid	AUG 25 1960 MAY 31 1960												"
4	SOLD FOR TAXES	96	2584	60	2644	4	2d HALF PAID 1st Half Paid	AUG 25 1960 MAY 31 1960	11718 9105		15 98		15 98							"
5		10	270	06	276	5	2d HALF PAID 1st Half Paid	AUG 25 1960 MAY 31 1960												"
6		10	270	06	276	6	PAID IN FULL	MAY 18 1960												9672
7		210	5652	130	5782	7	PAID IN FULL	MAY 18 1960	7132		63 34									"
8		10	270	06	276	8	PAID IN FULL	MAY 18 1960												
9	SOLD FOR TAXES	10	270	06	276	9	PAID IN FULL	AUG 25 1960												9700
10		10	270	06	276	10	PAID IN FULL	AUG 25 1960												"
11		10	270	06	276	11	PAID IN FULL	AUG 25 1960												"
12		10	270	06	276	12	PAID IN FULL	AUG 25 1960	11717				16 56	41						"
13		10	270	06	276	13	PAID IN FULL	AUG 25 1960												"
14		10	270	06	276	14	PAID IN FULL	AUG 25 1960												"
15		210	5652	130	5782	15	PAID IN FULL	MAY 18 1960	7739		57 82									4445 1034
16		10	270	06	276	16	PAID IN FULL	MAY 31 1960			2 76									"
17	SOLD FOR TAXES	10	270	06	276	17	PAID IN FULL	AUG 25 1960	11717				2 76	12						9200
18		15	404	10	414	18	PAID IN FULL	AUG 25 1960					4 14							"
19						19														
20						20														
		948	22834	524	233 58						129 20		93 63							

Real Estate | 1st Addn Birchwood Terrace | Lake Shore Park Beaches | Oak Lawn Beach | Birchwood Terrace | Bay Point | 2.5 Acres | Personal | Pastor's Bay Shore

Form 3C—BLUEDAVIDSON, MINNEAPOLIS

Assessment Roll and Tax List of Real Property in the Town of Thunder Lake

Cass County, Minnesota, for Taxes for the Year 1959.

* Indicate Type of Property: R-Residential, C-Commercial, I-Industrial, U-Utility, F-Farm, L-Lakeshore, T-Timber, M-Mineral

	In Whose Name Assessed	To Whom Transferred	Description of Property: Subdivision	Sec. or Lot	Town or Block	Reg.	Number of Acres of Land: Acres	Hdths	No. School District	Indicate Improved Tax or No	Indicate Apportioned Tax or No	Indicate Type of Property	True and Full Valuations: Land Exclusive of Structures and Improvements	Buildings and Other Structures	Machinery Permanently Attached to Real Estate	Total True and Full Value	Assessed Valuations: Rural: Homestead Up to $4,000 20%	Rural: Over $4,000 and Non-Homestead 33⅓%	All Other: Timber Land Class 2c 20%	All Other: Homestead Up to $4,000 25%	All Other: Over $4,000 and Non-Homestead 40%	All Other: Machinery Permanently Attached to Real Estate 33⅓%	Total Assessed Value	Total Assessed Value as Revised by the Board of Review	Final Equalized Value
													Dollars	Dollars	Dollars	Dollars	Dollars	Dollars	Dollars	Dollars	Dollars	Dollars	Dollars	Dollars	Dollars
	Damos & Gill Tr Burndon		Part of Gov't Lot 2 Sec 16-140-26						118	Yes	No	L													
1	David M. Selkner			1						"	"	L													
2	" "			2						"	"	L													
3	" "			3						"	"	L													
4	David M. Selkner			4						"	"	L													
5	" "			5						"	"	L													
6	Donald David Selkner			6						"	"	L													
7	" "			7						"	"	L													
8	Reading & Rose A Wiedemer			8						"	"	L													
9	Cecil R & Marion Plater			9						No	"	L													
10	Gardier Lot Rose A. Meiner			10						No	"	L													
11	Kenneth Q & Monica Atkinson																								
12																									
13																									
14																									
15																									
16																									
17																									
18																									
19																									
20																									

	Valuations by School Districts as Equalized by Department of Taxation: District No. 118 Rate 4 9 Mills	Tax Including State Homestead	State Tax on Non-Homestead 6.2 Mills	Special Taxes	Total Taxes	Paid	When Paid: Month Day Year	Number of Receipt	March Settlement 1960	June Settlement 1960	Penalty	November Settlement 1960	Penalty	Collections to First Monday in January 1961	Penalty	Delinquent on First Monday in January 1961	Total Delinquent Tax and Penalty	Remarks
	Dollars	$ cts.	$ cts.	$ cts.	$ cts.				$ cts.	$ cts.	$ cts.	$ cts.	$ cts.	$ cts.	$ cts.	$ cts.	$ cts.	
1	4 9	242			242	PAID IN FULL	MAY 13 1960											9674
2	4 9	242			242	PAID IN FULL	MAY 13 1960											"
3	4 9	242			242	PAID IN FULL	MAY 13 1960											"
4	4 9	242			242	PAID IN FULL	MAY 13 1960											"
5	4 9	242			242	PAID IN FULL	[illegible]	7767		16 94								"
6	4 9	242			242	PAID IN FULL	[illegible]											"
7	4 9	242			242	PAID IN FULL	[illegible]											"
8	4 9	242			242	PAID IN FULL	MAY 14 1960			2 42								~~9234~~ 9231
9	115	3096	72		3168	PAID IN FULL	MAY 4 1960	6634		31 68								9585
10	82	2206	52		2258	PAID IN FULL	MAY 3 1960	9592		22 58								9281
11																		9692
12																		
13																		
14																		
15																		
16																		
17																		
18																		
19																		
20																		
	4 9 / 1 9 / 2 9	7238	144		7382					73 82		C						

Assessment Roll and Tax List of Real Property in the Town of Thunder Lake

Form 3C — MILLER-DAVIS CO., MINNEAPOLIS

* Indicate Type of Property: R-Residential, C-Commercial, I-Industrial, U-Utility, F-Farm, L-Lakeshore, T-Timber, M-Mineral

Cass County, Minnesota, for Taxes for the Year 1959.

	In Whose Name Assessed	To Whom Transferred	Description of Property: Subdivision	Sec. or Lot	Town or Block	Rng.	Number of Acres of Land (Acres / 100ths)	No. School District	Indicate Homestead Tax or No	Indicate Agricultural Tax or No	Indicate Type of Property	True and Full Valuations: Land Exclusive of Structures and Improvements (Dollars)	Buildings and Other Structures (Dollars)	Machinery Permanently Attached to Real Estate (Dollars)	Total True and Full Value (Dollars)	Assessed Valuations — Rural: Homestead Up to $1,000 20% (Dollars)	Rural: Over $1,000 and Non-Homestead 33 1/3% (Dollars)	All Other: Timber Land Class 2a 20% (Dollars)	All Other: Homestead Up to $1,000 25% (Dollars)	All Other: Over $1,000 Non-Homestead 40% (Dollars)	All Other: Machinery Permanently Attached to Real Estate 33 1/3% (Dollars)	Total Assessed Value (Dollars)	Total Assessed Value as Equalized by the Board of Review (Dollars)	Final Equalized Value (Dollars)
1	Alvah E. & Ellen L. Elliott		Twelfth Land Office Subdivision of Lots 6 & 7, Sec. 6		1																			
2					2																			
3					3																			
4					4																			
5					5																			
6					6																			
7					7																			
8					8																			
9					9																			
10			Total Acres		10		6.81590																	
11					11																			
12					12																			
13			Outlot		A																			
14																								
15																								
16																								
17																								
18																								
19																								
20																								

Valuations by School Districts as Equalized by Department of Taxation

	Sold for Taxes	District No. 118 Rate 34 Mills (Dollars)	District No. 118 Rate 34 Mills (Dollars)	District No. 118 Rate 34 Mills (Dollars)	District No. ..... Rate ..... Mills (Dollars)	District No. ..... Rate ..... Mills (Dollars)	District No. ..... Rate ..... Mills (Dollars)	Tax Including State Homestead ..... Mills ($ cts.)	State Tax on Non-Homestead 6.22 Mills ($ cts.)	Special Taxes ($ cts.)	Total Taxes ($ cts.)	Paid	When Paid (Month Day Year)	Number of Receipt	March Settlement 1960 ($ cts.)	June Settlement 1960 ($ cts.)	Penalty ($ cts.)	November Settlement 1960 ($ cts.)	Penalty ($ cts.)	Collections to First Monday in January 1961 ($ cts.)	Penalty ($ cts.)	Delinquent on First Monday in January 1961 ($ cts.)	Total Delinquent Tax and Penalty ($ cts.)	Remarks
1																								
2																								
3																								
4																								
5																								
6																								
7																								
8																								
9																								
10	Board Lots																							
11	H	~~2004~~	5146	~~2004~~ 5146	~~2004~~ 5146			16687																
12	NH	~~19569~~	12419	~~19569~~ 12419	~~19569~~ 12419			31988																
13		~~24467~~ 23915		~~24467~~ 23915	~~24467~~ 23915			48382	583860															
14									658378															
15									1242238	23464		1265702												
16																								
17																								
18																								
19																								
20																								

Real Estate | Personal