ASSESSMENT & TAX LIST - 1957

Thunder Lake

Form 1

DIRECTIONS TO ASSESSOR

OFFICE OF COUNTY AUDITOR.

_____ County, Minn. _____ 1957.

To _____ Assessor of the _____

According to the requirements of law, I herewith deliver to you the Assessment Books for the _____ *of* _____ *for the year 1957, containing a list of all Real Estate that has become subject to taxation since the Assessment of May 1, 1956, so far as the same has come to my knowledge from any source, and I hereby direct you to assess such Real Estate and all Personal Property, and make such changes in Real Estate as are required in the old-numbered year, and make return thereof as required by the laws of the State of Minnesota prescribing the duties of the assessor.*

A form of the return to be signed by you is appended in this book.

_____ *County Auditor.*

Extracts from Laws Relating to the Listing of Personal Property.

(Section Numbers Refer to Minnesota Statutes 1953)

Sec. 272.01. PROPERTY SUBJECT TO TAXATION. All real and personal property in this state, and all personal property of persons residing therein, * * * is taxable, except such as is by law exempt from taxation.

WHEN LISTED AND ASSESSED

Sec. 273.01 * * * Personal Property shall be listed and assessed annually with reference to its value on May 1, and if acquired on that day, shall be listed by or for the persons acquiring it.

Sec. 273.22. By whom listed. Personal Property shall be listed in the manner following:

1. Every person of full age, and every minor having a residence of his own, shall list his own and his personal property.

2. He shall also list separately, and in the name of his principal, all money and other personal property invested, loaned, or otherwise controlled by him as agent or attorney; ***

3. The property of a minor, child or insane person shall be listed by his guardian, or by the person having such property in charge.

4. The property of a person for whose benefit it is held in trust by the trustee, of the estate of a deceased person, by the executor or administrator.

5. The property of a corporation whose assets are in the hands of a receiver, by such receiver.

6. The property of a body politic or corporate, by the proper agent or officer thereof.

7. The property of a firm or company, by a partner or agent thereof.

8. The property of manufacturers and others in the hands of an agent, by such agent in the name of his principal, as merchandise.

Sec. 273.25. Where listed. Except as otherwise in this chapter provided, personal property shall be listed and assessed in the county, town, or district where owner, agent or trustee resides.

Sec. 273.27. Certain personal property; where listed. All household goods and furniture, including clocks, musical instruments, sewing machines, wearing apparel of members of the family, and other articles of use and ornament in the home, kept for use and domestic purposes, or for the furnishing or equipment of the family residence, shall be listed and assessed in the district where the same is usually kept.

Sec. 273.29. Merchants and manufacturers. The personal property pertaining to the business of a merchant or of a manufacturer shall be listed in the town or district where his business is carried on ***.

Sec. 273.30. Farm property of non-resident. When the owner of livestock or other personal property connected with a farm does not reside thereon, the same shall be listed and assessed in the town or district where the farm is situated. If the farm is situated in several towns or districts, it shall be listed and assessed in the town or district in which the principal place of business of such farm is located.

Sec. 273.32. Elevators, etc., on railroad. All elevators and warehouses, with the machinery and fixtures therein, situated upon the land of any railroad company which are not in good faith owned, operated and exclusively controlled by such company, shall be listed and assessed as personal property in the town or district where situated.

Sec. 273.33. Pipeline Companies. Subdivision 1. Personal property. The personal property, consisting of the pipelines for transporting natural gas, gasoline, or other petroleum products, *** shall be listed and assessed in the county, town, or district where the same is usually kept.

Subdivision 2. The personal property, consisting of the pipelines, storage tanks, reservoirs and appurtenances attached thereto, of pipeline companies and subsidiary companies in the operations or business of transporting natural gas, gasoline, or other petroleum products through pipe lines, shall be listed with and assessed by the Commissioner of Taxation. This subdivision shall not apply to the assessment of the personal property of such companies which are not used in the operation of commercial gas companies engaged primarily in the business of distributing gas to consumers at retail, or in distributing such petroleum products to consumers at retail, or in operations which are exclusively for such owner's own consumption and not for resale to others. On or before the Fifteenth day of November, the commissioner shall certify to the auditor of each county, the amount of such personal property assessment against each company in each district wherein such property is located.

Sec. 273.35. Gas and Water Companies. The personal property of gas and water companies, which shall be listed and assessed in the town, or district where located, without regard to where the principal or other place of business of the company may be located.

Sec. 273.36. Electric Light and Power Companies to be assessed where property is located. Personal property of electric light and power companies, shall be listed in the town, city, village, or borough in this state shall be listed and assessed where situated, without regard to where the principal or other place of business of the company is located.

Sec. 273.37. Electric Light and Power Companies and others supplying electric power; place of listing and assessment of personal property with situs outside corporate limits of cities, villages and boroughs. Subdivision 1. Personal property of electric light and power companies, or other individuals and partnerships supplying electric light and power, having a fixed situs outside of the corporate limits of cities, villages and boroughs shall be listed and assessed in the district where situated, except as otherwise provided.

Subdivision 2. All transmission and distribution lines and equipment thereon, which have a fixed situs outside the corporate limits of cities, villages and boroughs, except distribution lines taxed as provided in Section 273.40 and 273.41, shall be listed with and assessed by the Commissioner of Taxation, wherever such lines are situated. The commissioner shall assess such property at the percentage of true and full value fixed by law; and, on or before the Fifteenth day of November, shall certify the amount of the assessment in which such property is located and the amount of the assessment against each such company and person owning such property.

Sec. 273.23. Merchants; Companies. Every merchant required to list for taxation any property in this state, also the value of his property pertaining to his business as a merchant. No company shall be required to list for taxation any property the product of this state, nor the value of any property constituent in him from any other place for the sole purpose of being stored or forwarded, if he has no interest in such property, and derives no profit from its sale.

Sec. 273.24. Manufacturers. Every manufacturer required to list his property shall state also the value of all articles purchased, or otherwise acquired, and all raw materials, stock, tools, and implements in use, in any process of manufacturing, manufacturing, refitting or refining. Every manufacturer and person owning a manufacturing establishment of any kind shall list, as part of his manufacturer's stock, the value of all engines, machinery, tools, and implements used in operating the same, by steam, water power, except such fixtures as have been considered real property.

Sec. 273.14. Estates of decedents. The personal property of the estate of a deceased person shall be listed and assessed at the place of listing at the time of his death.

Sec. 273.45. Persons under Guardianship. The personal property of a minor under guardianship shall be listed and assessed at the place of listing of the property of every other person under guardianship, where last listed.

Sec. 273.46. Assignees and receivers. Personal property in the hands of an assignee or receiver shall be listed and assessed at the place of listing before his appointment.

Sec. 273.47. Property moved between May and July. The owner of personal property removing from one county, town, or district to another between May 1 and July 1, shall list such property in either to which he is first called upon by the assessor. A person moving into this state from another state between said dates shall list the property owned by him on May 1 of such year in the county, town, or district in which he resides, unless he shall make it appear to the satisfaction of the assessor he has paid the tax of the current year on the property in another state.

Sec. 273.48. Where listed in case of doubt. In case of doubt as to the proper place of listing personal property or where it cannot be listed as in this chapter provided, if between places in the same county, the place for listing and assessing shall be determined by the county board of equalization; and if between different counties, or places in different counties, by the Commissioner of Taxation***.

Sec. 273.25. Lists to be verified. Every person required to list property shall make and subscribe a statement of the property upon blanks furnished by him, a verified statement of all personal property owned by him on May 1 of the current year. He shall also make separate statements in like manner of all personal property in his possession or under his control which *** he is required to list as guardian, executor or administrator, trustee, agent, parent, trustee, executor, administrator, receiver, accounting officer, partner, factor, or in any other capacity ***.

Sec. 273.65. Examination under oath. Whenever the assessor shall be of the opinion that the person listing property for himself, or for any other person, company, or corporation, has not made a full, fair, and complete list thereof, he may examine such person under oath touching the property so listed, or required to be listed; and, if such person shall refuse to make full discovery under oath, the assessor may list the property of such person or his principal according to his best judgment and information.

Sec. 273.68. Failure to obtain list. In case of failure to obtain a statement of personal property, the assessor shall ascertain the amount of value of such property, and assess the same at such amount as he shall deem just and reasonable, and in such case he shall sign and deliver to the person assessed a copy of the statement showing the valuation of the property so listed.

Sec. 273.20. Assessor may enter dwellings, etc. Any officer authorized by law to assess property for taxation may, when necessary to the proper performance of his duties, enter any dwelling house, building, or structure, and view the same and the property therein.

Sec. 620.05. False statement regarding taxes. Every person who shall make any false statement, or shall make any statement or authorized by law to be made as a basis of imposing or reducing any tax or assessment, who shall willfully make any statement as to any material matter which he knows to be false, shall be guilty of a gross misdemeanor.

Sec. 273.13. Classification of property—Subdivision 1. Has classified. All real and personal property subject to a general property tax and not subject to any gross earnings or other lieu tax is hereby classified for purposes of taxation as provided by this section.

Subdivision 2. Class 1. Iron ore whether mined or unmined shall constitute Class one and shall be valued and assessed at fifty percent of the full and true value thereof.

Class 1a. All street products and ***, and all other products of nature that are utilized in the form produced and are not further processed than is necessary to make them ready for market and assessed at 10 per cent of the full and true value thereof.

Subdivision 3. Class 2. All household goods and furniture, including clocks, musical instruments, sewing machines, wearing apparel of members of the family, and other articles of use and ornament in the home, used by the owner for personal and domestic purposes, or for the furnishing or equipment of the family residence, shall constitute class two and shall be valued and assessed at 25 per cent of the full and true value thereof.

Subdivision 4. Class 3 All agricultural products, except as provided for class three "a", and class three "d", stocks of merchandise and other personal property of merchants and manufacturers, all manufactured materials and manufactured articles, all tools, implements and machinery, whether fixtures or otherwise, except as provided for class three "d" and all real estate, which is rural in character and devoted or adaptable to rural but not commercially productive, or which is platted but not improved, or which is unimproved, and all buildings and structures deemed as personal property and situated upon land of the State of Minnesota or the United States, or any political subdivision thereof, or any other tax exempt land, shall constitute class three and shall be valued and assessed at 33⅓ per cent of the true and full value thereof.

Subdivision 5. Class 3a. All agricultural products in the hands of the producer shall constitute class three "a" and shall be valued and assessed at 10 per cent of full and true value thereof.

* * * *

Subdivision 8. Class 3d. Livestock, poultry, all horses, mules, and asses, and all other personal property used for agricultural purposes, and machinery, implements, and tools used for such agricultural pursuit shall constitute class three "d" and shall be valued and assessed at 20 per cent of the full and true value thereof.

Subdivision 9. Class 4. All property not included in the preceding classes shall constitute class four and shall be valued and assessed at forty (40) per cent of the full and true value thereof.

Minnesota Statutes 1953, Section 270.07. The commissioner of taxation shall prescribe the form of all blanks and books required under this chapter . . .

Minnesota Statutes 1953, Section 273.03. The county auditor shall annually provide the necessary assessment books and blanks at the expense of the county, for and to correspond with each assessment district. He shall make out, in the real property assessment book, complete lists of all lands or lots subject to taxation, showing the names of the owners, if to him known; and, if unknown, so stated opposite each tract or lot, the number of acres, and the lots or parts of lots or blocks included in each description of property.***

Minnesota Statutes 1953, Section 273.04. The assessors and at least one member of each local board of review shall meet at the office of the county auditor on a day to be fixed by the commissioner of taxation for the purpose of receiving instructions as to their duties under the laws of the state. Each assessor attending such meetings shall receive as compensation for such service the sum of $1.50 per day for each day necessarily consumed in attending such meeting, and mileage at the rate of seven cents per mile, and each board of review member the sum of $6.00 per day and mileage at the rate of five cents per mile for each mile necessarily traveled in going from his home to and returning from the county seat, to be computed by the usually traveled route, and paid out of the county treasury upon the warrant of the county auditor.

The forms in this book are prescribed for the 1957 assessment by G. HOWARD SPAETH, Commissioner of Taxation.

Real Estate
Lake Park Beaches | Lake Lena Beach | Richmond Terrace | Fay Points | Other

INDEX TO SECTIONS

SECTION	PAGE
Sec. 1	
" 2	
" 3	
" 4	
" 5	
" 6	
" 7	
" 8	
" 9	
" 10	
" 11	
" 12	
" 13	
" 14	
" 15	
" 16	
" 17	
" 18	
" 19	
" 20	
" 21	
" 22	
" 23	
" 24	
" 25	
" 26	
" 27	
" 28	
" 29	
" 30	
" 31	
" 32	
" 33	
" 34	
" 35	
" 36	

For Convenience of Auditor in Showing Boundaries of School Districts

Township No. 140 *Range No.* 26 *Mer. P. M.*



All Thunder Lake Twp.
Joined Sch. Dist. HC 1
8-1951

Returns Showing Grain Received in or Handled by Elevators, Warehouses and Mills in the ..... of ..... in the County of ..... for the Year Ending May 1, 1957.

NAMES OF OWNERS	ADDRESS	Bushels of Wheat	Bushels of Soy Beans	Bushels of Flax	Total No. of Bushels of Wheat, Soy Beans and Flax	★ Tax of ½ Mill per Bushel		Bushels of Corn	Bushels of Barley	Bushels of Rye	Bushels of Oats	Bushels of Buckwheat	Bushels of all Other Grains	Total No. Bushels Corn, Barley, Rye, Oats, Buckwheat and all Other Grains	★ Tax of ½ Mill Per Bushel		★ Total Tax		REMARKS
						Dollars	Cts.								Dollars	Cts.	Dollars	Cts.	

Note ★ Assessors will not fill these Columns

Cass County Public Docks Page
Red Estate
Oak Park Beaches
Pine Lake Beach
Birchwood Terrace
Bay Points
Vinal

REAL PROPERTY BECOMING SUBJECT TO TAXATION SINCE THE LAST PREVIOUS ASSESSMENT OR OMITTED FROM ASSESSMENT ROLLS THE PREVIOUS YEARS.

Assessment of Taxable Real Property in the _____ of _____, County of _____, Minn., for the Year 1957.

Form 134 with date revised, 1956-57

*Indicate Type of Property: R-Residential, C-Commercial, I-Industrial, U-Utility, F-Farm, L-Lakeshore, T-Timber, M-Mineral

	NAME OF OWNER	School District	DESCRIPTION OF PROPERTY: SUBDIVISION	Sec. or Lot	Twp. or Block	Rng.	Number of Acres of Land: Acres	Hdths	Indicate Residential Tax Yes or No	Indicate Agricultural Tax Yes or No	* Indicate Type of Property	BY WHOM VALUED	TRUE AND FULL VALUATIONS: LAND Exclusive of Improvements and Improvements Dollars	BUILDINGS and Other Structures Dollars	MACHINERY Permanently Attached to Real Estate Dollars	TOTAL True and Full Value Dollars	ASSESSED VALUATIONS: RURAL: Homestead Up to $2,500 20% Dollars	RURAL: Over $2,500 and Non-Homestead 33⅓% Dollars	ALL OTHER: Homestead Up to $4,500 25% Dollars	ALL OTHER: Over $4,500 and Non-Homestead 40% Dollars	ALL OTHER: MACHINERY Permanently Attached to Real Estate 33⅓% Dollars	TOTAL ASSESSED VALUE Dollars	FINAL EQUALIZED VALUE Dollars
												State											
												County											
												Local Bd.											
												Assessor											
2												State											
												County											
												Local Bd.											
												Assessor											
3												State											
												County											
												Local Bd.											
												Assessor											
4												State											
												County											
												Local Bd.											
												Assessor											
5												State											
												County											
												Local Bd.											
												Assessor											
6												State											
												County											
												Local Bd.											
												Assessor											
7												State											
												County											
												Local Bd.											
												Assessor											
8												State											
												County											
												Local Bd.											
												Assessor											
			Total No. of Acres _____									State											
			Total Value as Equalized by									County											
			Total Value as Assessed by									Local Bd.											
												Assessor											

SUMMARY OF TAX COLLECTION

Original Levy	$ 12,223.24	
Additions	$	
		$ 12,223.24
Abatements		$ 140.28
		$ 12,082.96

COLLECTIONS

March Settlement	$ 2,006.09	
June Settlement	$ 6,440.44	
November Settlement	$ 2,574.86	
January Settlement	$ 255.89	$ 11,277.28
		$
Over Collected	$ 23.02	
Under Collected	$	
Delinquent	$ 822.68	$ 809.66
Total		$ 12,086.94

Real Estate

Cooley Twin Dock Pass

Oak Park Beaches

Oak Lawn Beach

Birchwood Terrace

Bay Point Small

Assessment of

Form 354 Tabular Schedule, Assessor

NAME OF OWNER

TABULAR SCHEDULE OF VALUATIONS,

LEVIED IN THE Town OF Hackensack Lake

RATES AND TAXES

COUNTY OF CASS, STATE OF MINNESOTA

School District No.	Agricultural Lands (Dollars)	Non-Agricultural Lands (Dollars)	Personal Property (Dollars)	Total Value of all Property except Money and Credits (Dollars)
118	26,077	18,860	a 5941 / 6270	51,798

Assessed Value	Rural	All Other	Personal Property	Total
Homestead	11,452			11,452
Non-Homestead	33,485		6861	40346
Total	44,937		6861	51,798

	Total Rate of State Tax (Mills)	Rev. (Mills)	H. & B. (Mills)	Welfare (Mills)	Bonds and Int. (Mills)	Rd & Bdg. Rd. Bdg. Rd. Bdg. (Mills)	Total Rate of County Tax (Mills)	Rev. (Mills)	H. & B. (Mills)	Drag Tax (Mills)	Stge Loan (Mills)	Fire (Mills)	(Mills)	(Mills)	Total Rate of Town Tax (Mills)	Local 1 Mill (Mills)	Special (Mills)	State Loan (Mills)	Deficiency (Mills)	Tuition (Mills)	Transportation (Mills)	C.O. (Mills)	O&R (Mills)
H.	6.31	6.58	15.	47.15	4.33	2.81	5.1123	6.16	5.54	1.		4.65			22.84	1.25			16.24	1.07	21.73	2.76	
																1.50			16.24	1.07	21.73	2.76	
		O&RA				2.93																	
		Co. Nurse				2.																	
		R&B Bldg				2.																	
N.H.	6.61	Agric. Assn.				.5																	
	12.67																						

School District No.	Total Rate of Sch'l Tax (Mills)	Total Rate of all Taxes (Mills)	Local 1 Mill	Special	State Loan	Def. Drang.	C.O.	O&RA	Total School Taxes	FUNDS	Rate	Amounts
118	67.75	218.90	266	6667		4334	2720	57950	7360	1806 16	State —Non-Homestead,	266 16
	92.75	243.90	257	12566		4081	2563	54607	6936	2330 80	State —Homestead,	371 56
			5186	19232 0		8412 0	5283	112557	14296	41356	County Revenue,	1583 98
											County Road and Bridge,	776 97
											County Welfare,	2442 37
											Bonds and Interest	224 34
											Welfare Def.	145 55
											R+B Bldg.	258 79
											Town Revenue,	349 64
											Town Road and Bridge,	799 76
											Town Drag,	51 80
											Town State Loan,	
											Fire	499 85
												1701 05
											School Local 1 Mill,	51 80
											School Special,	1923 20
											School State Loan,	
											Deficiency	841 20
											Tuition	
											Transportation	5283
											C.O.	112557
											O&RA	14296
												41356
												12233 24

County

O&RA	15177	
Co. Nurse	10360	
R&B Bldg	10360	
Agric. Assn.	2590	
		58691

Total Taxes Real Estate 10,529.16
Pers. Prop. 1704.08
Total 12,233.24

Total Levy, $12,233.24

L. C. Chilson

Total Number of Acres 8876.53

State of Minnesota, } ss.
COUNTY OF CASS

I, L. C. Chilson, Auditor of said County and State aforesaid, do hereby certify that the foregoing is a true and correct Schedule, showing the valuation of all the taxable property, in the Town of Hackensack Lake, in said County, the several rates of Taxation and Totals of the several Tax Funds levied thereon for the year A. D. 1934.

Witness my hand and official seal, this 16 day of January A. D. 1935

L. C. Chilson, County Auditor
By John Pillsbury, Deputy

SEAL

Real Estate

County Park Dock Fees | Cass Park Beaches | Oak Lawn Beach | Birchwood Terrace | Ray Point | Unpaid

Assessment of

Form 334

NAME OF OWNER

COLLECTIONS OF TAXES OF 1957 Town OF Thunder Lake, CASS COUNTY, MINNESOTA

	FUNDS	MARCH SETTLEMENT 1958	JUNE SETTLEMENT 1958	NOV. SETTLEMENT 1958	Amount Collected from Nov. 19 22 to First Monday in Jan. 19 23	REDUCTIONS		Total Reductions and Collected	BALANCE UNCOLLECTED		ADDITIONS		Total Uncollected to First Monday in January, 19
	State—Non-Homestead	4326	13834	4830	678								
	State—Homestead,	4961	16550	6547	654								
	County Revenue,	25244	84208	33314	3330								
	County Road and Bridge,	12382	41365	16341	1634								
	County Welfare,	38922	129837	51366	5136								
1	County Road and Interest,	3574	11924	4717	472								
	Welfare Deficit	2320	7738	3061	306								
	R. & B. Sch. Prog.	4127	13768	5447	545								
	PERA	2418	8068	3192	319								
	Town Revenue,	5573	18587	7353	735								
2	Town Road and Bridge,	12745	42517	16820	1682								
	Town Drag,	825	2754	1089	108								
	Town State Loan,												
	Co. Nurse	1652	5508	2178	218								
	R. & B. Bldg. (Co.)	1652	5508	2178	218								
	Cass Co. Agri.	412	1376	543	55								
3	Fire (Twin)	7967	26574	10513	1051								
	School Local 1 Mill,	825	2753	1090	109								
4	School Special,	36318	96279	41423	3792								
	School State Loan,												
	Deficiency	13407	44720	17691	1769								
	Tuition												
	Transportation	843	2808	1111	112								
5	C. O.	17937	59838	23673	2366								
	PERA	2279	7600	3007	300								
6													
7													
8													
		200609	644044	257486	25689								

		LOCAL 1 MILL	SPECIAL	STATE LOAN	Deficiency	Transp.	C. O.	PERA			TOTALS
MARCH SETTLEMENT	School District No.										
	118 a	198	4956		3220	203	4307	547			13431
	118 77a	627	31362		10187	640	13630	1732			58178
	Totals	825	36318		13407	843	17937	2279			71609
JUNE SETTLEMENT	School District No.										
	118 a	1656	41407		26898	1689	35991	4572			112213
	118 77a	1097	54872		17822	1119	23847	3028			101785
	Totals	2753	96279		44720	2808	59838	7600			213998
NOVEMBER SETTLEMENT	School District No.										
	118 a	522	13047		5475	532	11341	1441			35358
	118 77a	568	28376		9216	579	12332	1566			52637
	Totals	1090	41423		17691	1111	23673	3007			87995
NOVEMBER to JANUARY	School District No.										
	118 a	67	1656		1075	68	1438	182			4486
	118 77a	42	2136		694	44	928	118			3962
	Totals	109	3792		1769	112	2366	300			8448
ADDITIONS	School District No.										
	Totals										
REDUCTIONS	School District No.										
	Totals										

Real Estate

Country Club Dock Fees | Oak Park Benches | Oak Lawn Beach | Birchwood Terrace | Bay Point Wall

Assessment Roll and Tax List of Real Property in the Town of Thunder Lake, Cass County, Minnesota, for Taxes for the Year 1957.

Form 3CD (56) State and County Auditors

* Indicate Type of Property: R-Residential, C-Commercial, I-Industrial, U-Utility, F-Farm, L-Lakeshore, T-Timber, M-Mineral

	IN WHOSE NAME ASSESSED	TO WHOM TRANSFERRED		DESCRIPTION OF PROPERTY: SUBDIVISION	Sec. or Lot	Town or Block	Rng.	Number of Acres of Land: Acres	Tenths	Sch. School District	Indicate Homestead Tax or No	Indicate Agricultural Tax or No	Indicate Type of Property	TRUE AND FULL VALUATIONS: LAND Excludes of Structures and Improvements	BUILDINGS and Other Structures	MACHINERY Permanently Attached to Real Estate	TOTAL True and Full Value	ASSESSED VALUATIONS: RURAL: Homestead Up to $4,000 20%	Over $4,000 and Non-Homestead 33⅓%	ALL OTHER: Timber Land Classified 20%	Homestead Up to $4,000 25%	Over $4,000 and Non-Homestead 40%	MACHINERY Permanently Attached to Real Estate 33⅓%	TOTAL ASSESSED VALUE	Total Assessed Value as Equalized by the Board of Review	FINAL EQUALIZED VALUE
								Acres	Tenths					Dollars	Dollars	Dollars	Dollars	Dollars	Dollars	Dollars	Dollars	Dollars	Dollars	Dollars	Dollars	Dollars
1	State of Minnesota		1	NE¼ of NW¼ Lot 1		140	26			C 1																
	State of Minnesota		2	NW¼ of NE¼ Lot 2																						
	State of Minnesota		3	SW¼ of NE¼																						
2	State of Minnesota		4	SE¼ of NE¼																						
			5																							
3	State of Minnesota		6	NE¼ of NW¼ Lot 3																						
	State of Minnesota		7	NW¼ of NW¼ Lot 4																						
4		Gilpatrick & Helen Grove	8	SW¼ of NW¼				40			Yes	Yes	F													
	" "	Arnold S. & Sophia M. Anderson	9	W½ of SE¼ of NW¼				20			"	"	"													
	State of Minnesota		10	E½ of SE¼ of NW¼																						
5		Arnold S. & Sophia M. Anderson	11	NE¼ of SW¼				40			"	"	"													
	" "	" "	12	NW¼ of SW¼				40			"	"	1													
6	State of Minnesota		13	SW¼ of SW¼																						
	State of Minnesota		14	SE¼ of SW¼																						
7			15																							
	State of Minnesota		16	NE¼ of SE¼																						
	State of Minnesota		17	NW¼ of SE¼																						
8	State of Minnesota		18	SW¼ of SE¼																						
	State of Minnesota		19	SE¼ of SE¼																						
			20																							

	SOLD FOR TAXES	VALUATIONS BY SCHOOL DISTRICTS AS EQUALIZED BY DEPARTMENT OF TAXATION: District No. 11 Rate 25 Mills	District No. Rate Mills	District No. Rate Mills	District No. Rate Mills	District No. Rate Mills	Tax including State Homestead	State Tax on Non-Homestead	SPECIAL TAXES	TOTAL TAXES		PAID	WHEN PAID	Number of Receipt	March Settlement 1958	June Settlement 1958	Penalty	November Settlement 1958	Penalty	Collections to First Monday in January 1959	Penalty	Delinquent as First Monday in January 1959	Total Delinquent Tax and Penalty	REMARKS
		Dollars	Dollars	Dollars	Dollars	Dollars	Dollars	$ cts.	$ cts.	$ cts.			Month Day Year		$ cts.	$ cts.	$ cts.	$ cts.	$ cts.	$ cts.	$ cts.	$ cts.	$ cts.	
1											1													
2											2													
3											3													
4											4													
5											5													
6											6													
7											7													
8		H 170					3722			3722	8	2nd HALF PAID OCT 1 1958 1st Half Paid MAY 31 1958												5580
9		H 32					706			706	9	2nd HALF PAID OCT 1 1958 1st Half Paid MAY 31 1958		1475 9 1426										"
10											10					29 12		29 12						
11		H 40					876			876	11	2nd HALF PAID OCT 1 1958 1st Half Paid MAY 31 1958												551
12		H 24					526			526	12	2nd HALF PAID OCT 1 1958 1st Half Paid MAY 31 1958												"
13											13													
14											14													
15											15													
16											16													
17											17													
18											18													
19											19													
20											20													
		H 266					5824			5824						29 12		29 12						

Cooley Twp. Duck Pass | Oak Park Beaches | Oak Lawn Beach | Birchwood Terrace | Ray Point | Other

Assessment Roll and Tax List of Real Property in the Town of Thunder Lake Cass County, Minnesota, for Taxes for the Year 1957.

Form TCD (55) (Revised Form Prescribed by Commissioner of Taxation)

* Indicate Type of Property: R-Residential, C-Commercial, I-Industrial, U-Utility, F-Farm, L-Lakeshore, T-Timber, M-Mineral

	In Whose Name Assessed	To Whom Transferred	Description of Property: Subdivision	Sec. or Lot	Town or Block	Rng.	Number of Acres of Land: Acres	100ths	Sch. School District	Indicate Homestead Yes or No	Indicate Agricultural Yes or No	Indicate Type of Property*	True and Full Valuations: Land Exclusive of Structures and Improvements (Dollars)	Buildings and Other Structures (Dollars)	Machinery Permanently Attached to Real Estate (Dollars)	Total True and Full Value (Dollars)	Assessed Valuations: Rural: Homestead Up to $1,000 20% (Dollars)	Rural: Over $1,000 and Non-Homestead 33⅓% (Dollars)	All Other: Timber Class 1c 20% (Dollars)	All Other: Homestead Up to $1,000 25% (Dollars)	All Other: Over $1,000 and Homestead 40% (Dollars)	All Other: Machinery Permanently Attached to Real Estate 33⅓% (Dollars)	Total Assessed Value (Dollars)	Total Assessed Value as Equalized by the Board of Review (Dollars)	Final Equalized Value (Dollars)
1	State of Minnesota		NE¼ of NE¼ Lot 1	2	140	26			61																
	State of Minnesota		NW¼ of NW¼ Lot 2																						
2	State of Minnesota		SW¼ of NE¼																						
	State of Minnesota		SE¼ of NE¼																						
3	James P. & Oscar E. Pulkrabek		S 330' of Lot 5				4.50			No	Yes	F													
	State of Minnesota		NE¼ of NW¼ Lot 3																						
3	Raymond Franks		E 100' of W 400' of NW¼ of NW¼ ; N E¼ of SW¼				1			"	"	"													
4	Oscar & James P. Pulkrabek		500' x 160' of Lots SW¼ of NW¼				.75			"	"	R													
	William J. & Martha L. Colquist		SE¼ of NW¼ Lot 4				39.83			Yes	"	T													
	" "		Lot 4 less S 330' of E 500'				24.25			Yes	No	C													
5	Robert J. Jr. & Myrtle B. & Robert J. Harris		NE¼ of SW¼ less E 100' of W 400' less W 330'				39			No	Yes	T													
	Geo. V. & Harriet J. Ebner		NW¼ of SW¼ less 2 acs.				35			"	"	R													
6	Fred Haas		SW¼ of SW¼ less E 150' of less 1.78 of W 225'				32.46			Yes	"	"													
	Reggie Thorstenson		SE¼ of SW¼				40			"	"	"													
7	Frank A. & Ruby Erickson		E 150' of SW¼ of SW¼				4.54			No	"	"													
	~~Lawrence J. & Irene Sigel~~ State of Minnesota						~~40~~			"	"	T													
	State of Minnesota		NW¼ of SE¼																						
8	Leo M. & Virginia L. Meilleur		SW¼ of SE¼				40			Yes	"	F													
	" "		SE¼ of SE¼				40			"	"	M													
	Walter L. Swarty		W 300' of SE¼ of SW¼							"	"	R													
							306.43																		

Valuations by School Districts as Equalized by Department of Taxation

Sold for Taxes	Districts No. / Rate ... Mills	Dollars	District No. / Rate ... Mills	Dollars	District No. / Rate ... Mills	Dollars	District No. / Rate ... Mills	Dollars	Tax including State Homestead $ cts.	State Tax on Non-Homestead $ cts.	Special Taxes $ cts.	Total Tax $ cts.		Paid	When Paid (Month Day Year)	Number of Receipt	March Settlement 1956 $ cts.	Fall Settlement 1956 $ cts.	Penalty $ cts.	November Settlement 1956 $ cts.	Penalty $ cts.	Collections to First Monday in January 1959 $ cts.	Penalty $ cts.	Delinquent on First Monday in January 1959 $ cts.	Total Delinquent Tax and Penalty $ cts.	Remarks
	District No. 115																									
	Rate 40 Mills																									
1													1													
2													2													
3													3													
4													4													
5		15							3.68	10		3.38	5	PAID IN FULL	MAY 31 1958	14174		.08								5515
6													6													
7		10							2.18	06		2.24	7	PAID IN FULL	MAY 31 1958	14175		2.24								5584
8		88							19.26	58		19.84	8	PAID IN FULL	MAY 31 1958	14174		19.84								5585
9		H 40		H 210					8.76	~~—~~		8.76	9	PAID IN FULL	MAY 31 1958											5582
10				150					87.80	1.00		88.80	10	PAID IN FULL	MAY 31 1958	14178		47.56								"
11		84							18.38	.56		18.94	11											18.94	20.83	5596
12		135							29.56	.90		30.46	12	PAID IN FULL	MAY 31 1958	14172		30.46								5588
13		H 120							26.26			26.26	13	PAID IN FULL	MAY 31 1958	14183		26.26								5591
14		H 201							44.00			44.00	14	PAID IN FULL	MAY 31 1958	14177		44.00								5581
15		90							19.70	.60		20.30	15	PAID IN FULL	OCT 20 1959	16546				20.30	.61					5590
16													16													
17													17													
18	SOLD FOR TAX	H 108							23.64			23.64	18											23.64		5546
19		H 40							8.76			8.76	19											8.76		"
20		H 32							7.00			7.00	20	PAID IN FULL	MAY 31 1958	14173		7.00								5519
		H 541		H 210	751				210.78																	
		42		150	51				87.80	3.80		30.38						220.74		20.30				51.34		
		963		360	1802				298.58																	

Coolay Park | Oak Park Beaches | Oak Lawn Beach | Birchwood Terrace | Bay Point | Omit

Assessment Roll and Tax List of Real Property in the Town of Shingobee Lake — Cass County, Minnesota, for Taxes for the Year 1957.

Form 5CD (58) MILLS OFFSET PRINTING, MINNEAPOLIS

* Indicate Type of Property: R-Residential, C-Commercial, I-Industrial, U-Utility, F-Farm, L-Lakeshore, T-Timber, M-Mineral

	In Whose Name Assessed	To Whom Transferred	Description of Property: Subdivision	Sec. or Lot	Town or Block	Rng.	Number of Acres of Land: Acres	Mills	Mill School District	Indicate Homestead Tax or No	Indicate Agricultural Tax or No	Indicate Type of Property*	True and Full Valuations: Land Exclusive of Structures and Improvements (Dollars)	Buildings and Other Structures (Dollars)	Machinery Permanently Attached to Real Estate (Dollars)	Total True and Full Value (Dollars)	Assessed Valuations: Rural: Homestead Up to $4,000 20% (Dollars)	Rural: Over $4,000 and Non-Homestead 33⅓% (Dollars)	All Other: Timber Land or Cleared 20% (Dollars)	All Other: Homestead Up to $4,000 25% (Dollars)	All Other: Over $4,000 and Homestead 40% (Dollars)	All Other: Machinery Permanently Attached to Real Estate 33⅓% (Dollars)	Total Assessed Value	Total Assessed Value as Equalized by the Board of Review (Dollars)	Final Equalized Value (Dollars)
1	Kenneth & Lowell Anderson		Govt sec. 4 NW ¼ of S W ¼	2	140	26	5		1	7604		F													
	Gotfried & Martha Siffert		~~N E ¼ of N E ¼~~																						
2			$ 178 of 1 - 28.5 of NW ¼ of S W ¼				2			7611		R													
			~~N W ¼ of N E ¼~~																						
3			S W ¼ of N E ¼																						
4			S E ¼ of N E ¼																						
5																									
6			N E ¼ of N W ¼																						
7			N W ¼ of N W ¼																						
8			S W ¼ of N W ¼																						
9			S E ¼ of N W ¼																						
10																									
11			N E ¼ of S W ¼																						
2			N W ¼ of S W ¼																						
13			S W ¼ of S W ¼																						
14			S E ¼ of S W ¼																						
15																									
16			N E ¼ of S E ¼																						
17			N W ¼ of S E ¼																						
18			S W ¼ of S E ¼																						
19			S E ¼ of S E ¼																						
20																									

	Sold for Taxes	Valuations by School Districts as Equalized by Department of Taxation: District No. 1 Rate 21.5 Mills	District No. ..... Rate ..... Mills	District No. ..... Rate ..... Mills	District No. ..... Rate ..... Mills	District No. ..... Rate ..... Mills	Tax Including State Homestead ..... $ cts.	State Tax on Non-Homestead 6½ Mills $ cts.	Special Taxes $ cts.	Total Taxes $ cts.	Paid	When Paid: Month Day Year	Number of Receipt	March Settlement 1958 $ cts.	June Settlement 1958 $ cts.	Penalty $ cts.	November Settlement 1958 $ cts.	Penalty $ cts.	Collections to First Monday in January 1959 $ cts.	Penalty $ cts.	Delinquent on First Monday in January 1959 $ cts.	Total Delinquent Tax and Penalty $ cts.	Remarks
1		94					2058	62		2120	PAID IN FULL	MAY 31 1958	14473		2120								5583
2		N 60					1314			1314	PAID IN FULL	MAY 31 1958	14476		1314								5589
3																							
4																							
5																							
6																							
7																							
8																							
9																							
10																							
11																							
12																							
13																							
14																							
15																							
16																							
17																							
18																							
19																							
20																							
		N 60 94 154					3372	62		3434					3434								

Gosley Park Dock Fees | Oak Park Beaches | Oak Lawn Beach | Birchwood Terrace | Bay Point Orrill

Assessment Roll and Tax List of Real Property in the Lowe of Shingobee Lake, Cass County, Minnesota, for Taxes for the Year 1957.

Form 2-T (55) (Ref. 1-1-55 Edition)

* Indicate Type of Property: R-Residential, C-Commercial, I-Industrial, U-Utility, F-Farm, L-Lakeshore, T-Timber, M-Mineral

	In Whose Name Assessed	To Whom Transferred	Description of Property: Subdivision	Sec. or Lot	Town or Block	Rng.	Number of Acres of Land: Acres	Mills	Indicate Homestead Tax or No	Indicate Agricultural Tax or No	Indicate Type of Property	True and Full Valuations: Land Exclusive of Structures and Improvements (Dollars)	Buildings and Other Structures (Dollars)	Machinery Permanently Attached to Real Estate (Dollars)	Total True and Full Value (Dollars)	Assessed Valuations: Rural: Homestead Up to $4,000 20% (Dollars)	Rural: Over $4,000 and Non-Homestead 33⅓% (Dollars)	All Other: Timber Land Class 2c 20% (Dollars)	All Other: Homestead Up to $4,000 25% (Dollars)	All Other: Over $4,000 and Non-Homestead 40% (Dollars)	All Other: Machinery Permanently Attached to Real Estate 33⅓% (Dollars)	Total Assessed Value (Dollars)	Total Assessed Value as Equalized by the Board of Review (Dollars)	Final Equalized Value (Dollars)
1	Rolands & Leona M. Winger		All of lot 2 & that part of lot 2 lying between the W 400' of E 800' of lot 2 & the W line of Sec 3 extended N from S.W. cor of lot 2 to Valley Creek Park Road	3	140-26		17.87	61	76	70	E													
	State of Minnesota		SW¼ of NE¼	3																				
2	Gordon & Carma Nelson		SE¼ of NE¼	3			35.25		70	94	F													
	Emerick Olson, D.K. Mesh & J.C. Hedgpson		W 400' of E 800' of that part of lot 2 lying between the W line of Sec 3 extended N from the S.W. cor of lot 2 to Valley Creek Park Road	3					70	70	L													
3	Myron & Nellie Stenstrom		NE¼ of NW¼ Lot 3	3			32.22		70	94	R													
	State of Minnesota		NW¼ of NW¼ Lot 4	7																				
4	State of Minnesota		SW¼ of NW¼	8																				
	State of Minnesota		SE¼ of NW¼	9																				
5				10																				
	State of Minnesota		NE¼ of SW¼	11																				
	State of Minnesota		NW¼ of SW¼	12																				
6	State of Minnesota		SW¼ of SW¼	13																				
	State of Minnesota		SE¼ of SW¼	14																				
7	Garfield & Nellie R. Murphy		W 400' of E 800' of that part of lot 2 lying between the W line of Sec 3 extended N from S.W. cor of lot 2 to Valley Creek Park Road	2					70	70	R													
	State of Minnesota		NE¼ of SE¼	16																				
8	State of Minnesota		NW¼ of SE¼	17																				
	State of Minnesota		SW¼ of SE¼	18																				
	State of Minnesota	Jack & Rose T. Harpenau	SE¼ of SE¼	19	7½																			
	Philip H. & Angeline A. Schmitz		S½ SE¼ SE¼	20																				
							87.67																	

	Sold for Taxes	Valuations by School Districts as Equalized by Department of Taxation: District No. 11 Rate 9.0 Mills (Dollars)	District No. 11 Rate 9.0 Mills (Dollars)	District No. 11 Rate 9.0 Mills (Dollars)	District No. 11 Rate 9.0 Mills (Dollars)	District No. ..... Rate ..... Mills (Dollars)	Tax Including State Homestead ..... Mills ($ cts.)	State Tax on Non-Homestead ..... Mills ($ cts.)	Special Taxes ($ cts.)	Total Taxes ($ cts.)		Paid	When Paid: Month Day Year	Number of Receipt	March Settlement 1958 ($ cts.)	June Settlement 1958 ($ cts.)	Penalty ($ cts.)	November Settlement 1958 ($ cts.)	Penalty ($ cts.)	Collections to First Monday in January 1959 ($ cts.)	Penalty ($ cts.)	Delinquent as First Monday in January 1959 ($ cts.)	Total Delinquent Tax and Penalty ($ cts.)	Remarks
1	SOLD FOR TAXES	H 89					19.48			19.48	1											19.48	76.0	
2											2													
3											3													
4		91					19.92	60		20.52	4	PAID IN FULL	MAY 31 1958	14181		20.52								
5				30			7.32	20		7.52	5	PAID IN FULL	MAY 27 1958	14102		7.52								55.94
6	SOLD FOR TAXES	H 90					19.70			19.70	6	PAID IN FULL	OCT 2 1958	14744				19.70						627 (Ap. 23, 1959 DR 31138)
7											7													
8											8													
9											9													
10											10													
11											11													
12											12													
13											13													
14											14													
15			N 85.7 40				30.48	26		30.74	15	Balance Paid Part Paid	OCT 10 1958 MAY 31 1958	16472 14182		15.74		12.00						
16											16													
17											17													
18											18													
19											19													
20											20													
		N 179	N 85.7 26.4				59.10																	
		90	40 26.1				37.80	106		97.96						43.78		34.70				94.48		
		270	125.7 42				96.90																	

Cooley Point | Oak Park Beaches | Oak Lawn Beach | Birchwood Terrace | Ray Point | DNR

Assessment Roll and Tax List of Real Property in the Town of Shanda Lake

Cass County, Minnesota, for Taxes for the Year 1957.

Form 1(D) 1951 [illegible]

* Indicate Type of Property: R-Residential, C-Commercial, I-Industrial, U-Utility, F-Farm, L-Lakeshore, T-Timber, M-Minera

	In Whose Name Assessed	To Whom Transferred	Description of Property: Subdivision	Sec. or Lot	Town or Block	Rng.	Number of Acres of Land: Acres	Hdths	No. School Districts	Indicate Improved Tax or No	Indicate Agricultural Tax or No	Indicate Type of Property	True and Full Valuations: Land Exclusive of Structures and Improvements	Buildings and Other Structures	Machinery Permanently Attached to Real Estate	Total True and Full Value	Assessed Valuations: Rural: Homestead Up to $4,000 20%	Rural: Over $4,000 and Non-Homestead 33⅓%	All Other: Timber Land Class 20%	All Other: Homestead Up to $4,000 25%	All Other: Over $4,000 and Non-Homestead 40%	All Other: Machinery Permanently Attached to Real Estate 33⅓%	Total Assessed Value	Total Assessed Value as Equalized by the Board of Review	Final Equalized Value
							Dollars						Dollars	Dollars	Dollars	Dollars	Dollars	Dollars	Dollars	Dollars	Dollars	Dollars	Dollars	Dollars	Dollars
1	George R. & Laurence McDean Steiner	1	NE¼ of NE¼ Lot 1	4	140	26	39.12	C1	7																
	" " " "	2	NW¼ of NE¼ Lot 2				39.47			"	"	"													
		3	SW¼ of NE¼				40			"	"	"													
2	" " " "	4	SE¼ of NE¼				40			"	"	"													
		5																							
3	" " " "	6	NE¼ of NW¼ Lot 3				39.62			"	"	"													
	Lewert Eide	7	NW¼ of NW¼ Lot 4				39.81			"	"	"													
4	State of Minnesota	8	SW¼ of NW¼																						
	George R. & Laurence McDean Steiner	9	SE¼ of NW¼				40			"	"	"													
		10																							
5	" " " "	11	NE¼ of SW¼ Lot 6				45.35			"	"	"													
	Agnes Cecilia Peterson	12	NW¼ of SW¼ Lot 5				18.46			70	70	C													
6		13	SW¼ of SW¼																						
		14	SE¼ of SW¼																						
7		15																							
	George R. & Laurence McDean Steiner	16	NE¼ of SE¼				40			70	70	I													
	" " " "	17	NW¼ of SE¼ Lot 7				54			"	"	"													
8		18	SW¼ of SE¼																						
	" " " "	19	SE¼ of SE¼ Lot 8				24.15			"	"	"													
		20																							
							475.84																		

Validations by School Districts as Equalized by Department of Taxation

Sold for Taxes	District No. Rate Mills	District No. Rate Mills	District No. Rate Mills	District No. Rate Mills	Tax Including State Homestead	State Tax on Non-Homestead 6.61 Mills	Special Taxes	Total Taxes	Paid	When Paid (Month Day Year)	Number of Receipt	March Settlement 1958	June Settlement 1958	Penalty	November Settlement 1958	Penalty	Collections to Five Monday in January 1959	Penalty	Delinquent on Five Monday in January 1959	Total Delinquent Tax and Penalty	Remarks
	Dollars	Dollars	Dollars	Dollars	$ cts.	$ cts.	$ cts.	$ cts.				$ cts.	$ cts.	$ cts.	$ cts.	$ cts.	$ cts.	$ cts.	$ cts.	$ cts.	
1	90				1970	60		2030	2nd HALF PAID 1st Half Paid	OCT 27 1958 MAY 31 1958	16715 14196										5595
2	90				1970	60		2030	2nd HALF PAID 1st Half Paid	OCT 27 1958 MAY 31 1958	16715 14196										"
3	120				2626	80		2706	2nd HALF PAID 1st Half Paid	OCT 27 1958 MAY 31 1958	16715 14196		43.98		43.98						"
4	90				1970	60		2030	2nd HALF PAID 1st Half Paid	OCT 27 1958 MAY 31 1958	16715 14196										"
5																					
6	80				1752	52		1804	2nd HALF PAID 1st Half Paid	OCT 27 1958 MAY 31 1958	16715 14196		9.02		9.02						"
7	120				2626	80		2706	PAID IN FULL	MAY 31 1958	14184		27.06								5596
8																					
9	80				1752	52		1804	2nd HALF PAID 1st HALF PAID	OCT 27 1958 MAY 31 1958	16715 14196		9.02		9.02						5595
10																					
11	150				3284	100		3384	2nd HALF PAID 1st Half Paid	OCT 27 1958 MAY 31 1958	16715 14196		16.92		16.92						5595
12 SOLD FOR TAXES		H 146 184			8048	122		8170	2nd HALF PAID 1st HALF PAID	OCT 27 1958 MAY 31 1958	16715 14183		40.85		40.85						761
13																					
14																					
15																					
16	105				2298	70		2368	2nd HALF PAID 1st Half Paid	OCT 27 1958 MAY 31 1958	16715 14196		11.84		11.84						5595
17	153				3350	102		3452	2nd HALF PAID 1st Half Paid	OCT 27 1958 MAY 31 1958	16715 14196		17.26		17.26						"
18																					
19	90				1970	60		2030	2nd HALF PAID 1st Half Paid	OCT 27 1958 MAY 31 1958	16715 14196		10.15		10.15						5595
20																					
	1168	H 146 146 184 1352 330 1498			25568 8048 33616	848		34514					186.43		159.08						

Assessment Roll and Tax List of Real Property in the Town of Shingobee Lake, Cass County, Minnesota, for Taxes for the Year 1957.

Form 3C11(15) Revised Form 3C11(15)

* Indicate Type of Property: R-Residential, C-Commercial, I-Industrial, U-Utility, F-Farm, L-Lakeshore, T-Timber, M-Minerdi

	IN WHOSE NAME ASSESSED	TO WHOM TRANSFERRED	DESCRIPTION OF PROPERTY: SUBDIVISION	Sec. or Lot	Town or Block	Reg.	Number of Acres of Land: Acres	Number of Acres of Land: Units	No. School District	Indicate Homestead Tax by	Indicate Agricultural Tax by	Indicate Type of Property	TRUE AND FULL VALUATIONS: LAND Exclusive of Structures and Improvements	BUILDINGS and Other Structures	MACHINERY Permanently Attached to Real Estate	TOTAL True and Full Value	ASSESSED VALUATIONS: RURAL: Homestead Up to $4,000 20%	RURAL: Over $4,000 and Non-Homestead 33⅓%	ALL OTHER: Timber Land Class 3a 20%	ALL OTHER: Homestead 25%	ALL OTHER: Over $4,000 and Non-Homestead 40%	MACHINERY Permanently Attached to Real Estate 33⅓%	TOTAL ASSESSED VALUE	Total Assessed Value as Equalized by the Board of Review	FINAL EQUALIZED VALUE
							Acres	Units					Dollars	Dollars	Dollars	Dollars	Dollars	Dollars	Dollars	Dollars	Dollars	Dollars	Dollars	Dollars	Dollars
1	Harry R. Raschick	1	NE¼ of NE¼ Lot 1	5	140	26	40.20	C1	710	Yes	Yes	C													
	State of Minnesota	2	NW¼ of NE¼ Lot 2																						
	C. B. Christiansen	3	SW¼ of NE¼				40			Yes	No	R													
2	Frank L. & Elsie K. Henke	4	SE¼ of NE¼				40			"	"	"													
		5																							
3		6	NE¼ of NW¼																						
		7	NW¼ of NW¼																						
4	State of Minnesota	8	SW¼ of NW¼ Lot 3																						
		9	SE¼ of NW¼																						
		10																							
5	State of Minnesota	11	NE¼ of SW¼																						
	Carson I. & Lola M. Musick	12	NW¼ of SW¼ Lot 4				31.50			Yes	Yes	C													
6	" " "	13	SW¼ of SW¼				40			"	"	"													
	" " "	14	SE¼ of SW¼ Lot 7				39.50			"	"	"													
7		15																							
	Frank L. & Elsie K. Henke	16	NE¼ of SE¼ Lot 6				9.75			No	No	L													
8	C. B. Christiansen	17	NW¼ of NE¼ Lots				25.10			Yes	Yes	C													
		18	SW¼ of NE¼																						
		19	SE¼ of SE¼																						
		20																							
							276.65																		

	SOLD FOR TAXES	VALUATIONS BY SCHOOL DISTRICTS AS EQUALIZED BY DEPARTMENT OF TAXATION: District No. Rate Mills	Dollars	District No. Rate Mills	Dollars	District No. Rate Mills	Dollars	District No. Rate Mills	Dollars	Tax Indexing State Homestead Mills	$ cts.	State Tax on Non-Homestead Mills	$ cts.	SPECIAL TAXES	$ cts.	TOTAL TAXES	$ cts.	PAID	WHEN PAID: Month Day Year	Number of Receipt	March Settlement 1958	$ cts.	June Settlement 1958	$ cts.	Penalty	$ cts.	November Settlement 1958	$ cts.	Penalty	$ cts.	Collections to First Monday in January 1959	$ cts.	Penalty	$ cts.	Delinquent on First Monday in January 1959	$ cts.	Total Delinquent Tax and Penalty	$ cts.	REMARKS
1	DELINQUENT TAXES		100							21.90		66				22.56																			22.56	24.32	11.86	
2																																							
3			172							37.66						37.66		Balance Paid Part Paid	OCT 15 1958	15849 14185			22.60			15.66											5597
4			130							28.46		86				29.32		PAID IN FULL	MAY 31 1958	14271			29.32														5599
5																																							
6																																							
7																																							
8																																							
9																																							
10																																							
11																																							
12			29							6.34						6.34		PAID IN FULL	MAY 31 1958				6.34														5598
13			48							10.50						10.50		PAID IN FULL	MAY 31 1958	14186			10.50														4
14			38							8.32						8.32		PAID IN FULL	MAY 31 1958				8.32														5598
15																																							
16					64					15.60		42				16.02		PAID IN FULL	MAY 31 1958	14271			16.02														5599
17			24							5.46						5.26		PAID IN FULL Balance Paid Part Paid	OCT 1 1958 MAY 31 1958	15849 14185			3.60			2.26										5597
18																																							
19																																							
20																																							
			311		311					198.44																												
			230		247		294			15.60		1.94				135.98							95.50			17.92								22.56			
			541				63			182.84																												

Cass County Public Beach Areas: Oak Park Beaches, Oak Lawn Beach, Birchwood Terrace, Hay Point, Gull

Assessment Roll and Tax List of Real Estate in the Town of Thunder Lake

Form 3 (CD) 1957—10-30-56 Revised, available 9

* Indicate Type of Property: R-Residential, C-Commercial, I-Industrial, U-Utility, F-Farm, L-Bikeshore, T-Timber, M-Mineral

	IN WHOSE NAME ASSESSED	TO WHOM TRANSFERRED	DESCRIPTION	TRUE AND FULL VALUATIONS: Buildings and Improvements	TRUE AND FULL VALUATIONS: Land	RURAL ASSESSED VALUATIONS: Urban Home Site Not Exceeding $1,500	RURAL: Urban Home Site Exceeding $1,500	RURAL: Other Urban Property	RURAL: Farm Land	ALL OTHER: Urban Home Site Not Exceeding $1,500	ALL OTHER: Urban Home Site Exceeding $1,500	ALL OTHER: Other Urban Property	ALL OTHER: Farm Land	MACHINERY Permanently Attached to Real Estate	TOTAL ASSESSED VALUE	Total Assessed Value as Equalized by the Board of Review	FINAL EQUALIZED VALUE
				Dollars	Dollars	Dollars	Dollars	Dollars	Dollars	Dollars	Dollars	Dollars	Dollars	Dollars	Dollars	Dollars	Dollars
1	Mrs Hugo Eisenach		105 Acs.														
	Irvin & Eleanor Becker		1.11 Acs.														
			N.W.¼														
	State of Minnesota		2.6 Acs.														
			N.W.¼														
2	Irvin C. & Eleanor Becker		5.10 Acs.														
			S.W.¼														
	Wilhelmina Stinson Est. Trup.		100' x 500' of														
			Lot 2 Lots														
3	Cecil A. Bluhm		Lots 1 & 2														
			N.W.¼														
	" "		Lots 2														
4	Earl M. Bluhm		Lots C.														
			S.W.¼														
	Eleanor E. Bluhm		Lot E.														
			N.E.¼														
	Hugh & Hattie E. Eisenach		2.5 Acs.														
5	Cecil Bluhm		of 5 Acs.														
			N.W.¼														
	Alva & Ellen Elliot																
			N.W.¼														
6	" " "																
			S.W.¼														
	Cecil A. Bluhm		Lot 8 Acs.														
			S.E.¼														
7																	
16			N.E.¼														
17	Cecil A. Bluhm		N.W.¼														
8																	
18			S.W.¼														
19	Paul E. Musick		N.E.¼														
20																	

100' x 500' of Lot 2 & ½ ac of Lot 3

6-140-26

625'	625'	625'	625'	625'	625'	625'	625'
A	B	C	D	E	F	G	H
Harold Bluhm .1 ac	Arthur R. Bluhm .14 ac	Earl M. Bluhm .14 ac	Earl M. Bluhm .14 ac	Elmer & Alvina .14 ac	Emma Morse .14 ac	Ruben Mey .14 ac	Thos. V. Meeker .14 ac

Don't Lot 2

Don't Lot 3

Don't Lot 2

Don't Lot 3

Trelipe Lake

N 133

77

Cass County, Minnesota, for Taxes for the Year 1957.

	SOLD FOR TAXES	VALUATIONS BY SCHOOL DISTRICTS AS EQUALIZED BY DEPARTMENT OF TAXATION: District No. ..... Rate ..... Mills	District No. ..... Rate ..... Mills	District No. ..... Rate ..... Mills	District No. ..... Rate ..... Mills	District No. ..... Rate ..... Mills	Tax including State Homestead ..... Mills	State Tax on Non-Homestead ..... Mills	SPECIAL TAXES	TOTAL TAXES		PAID	WHEN PAID	Number of Receipt	March Settlement 1958	June Settlement 1958	*Penalty	November Settlement 1958	Penalty	Collections to Five Monday in January 1959	Penalty	Delinquent as Five Monday in January 1959	Total Delinquent Tax and Penalty	REMARKS
		Dollars	Dollars	Dollars	Dollars	Dollars	$ cts.	$ cts.	$ cts.	$ cts.			Month Day Year		$ cts.	$ cts.	$ cts.	$ cts.	$ cts.	$ cts.	$ cts.	$ cts.	$ cts.	
1	SOLD FOR TAXES	10					218	06		224	1											224	2.24	5600
2		10					218	06		224	2	PAID IN FULL	MAY 3 1 1958	12165		224								
3											3													
4		12					262	88		270	4	PAID IN FULL	MAY 3 1 1958	12165		270								5666
5											5													
6		N 132					2912			2912	6	2nd Half Paid 1st Half Paid	OCT 2 7 1958 MAY 3 1 1958	16067 14191		1456		1456						5600
7		N 46					1006			1006	7	2nd Half Paid 1st Half Paid	OCT 2 4 1958 MAY 3 1 1958			503		503						"
8				77			1878	50		1828	8	PAID IN FULL	MAY 3 1 1958	14187		1828								5623
9		60					1314	40		1354	9	PAID IN FULL	MAY 3 1 1958	14190		1354								5641
10	SOLD FOR TAXES	60					1314	40		1354	10													
11		N 52					1138			1138	11	2nd Half Paid 1st Half Paid	OCT 2 4 1958 MAY 3 1 1958	16067 14191		569		569				1354	1469	11274
12			N 124 125				6074	82		6156	12										6156			5700
13	SOLD FOR TAXES	N 64					1400			1400	13													7185
14		N 34					744			744	14	2nd Half Paid 1st Half Paid	OCT 2 4 1958 MAY 3 1 1958	16067 14191		372		372				1400		"
15											15													
16											16													
17		N 36					788			788	17	2nd Half Paid 1st Half Paid	OCT 2 4 1958 MAY 3 1 1958	16067 14191		394		394						5000
18											18													
19		N 76					1664			1664	19	PAID IN FULL	MAY 3 1 1958	14188		1664								5600
20											20													
		N 441	N 124	565			17478																	3647
		152	202	854			7452	232		211 62						87 34		32 74				91 34		
		593	326	919			20730																	

Cedar Beach Dock Fees | Oak Park Beaches | Oak Lake Beach | Birchwood Terrace | Bay Point | Other



Assessment Roll and Tax List of Real Property in the Town of Shingobee Lake, Cass County, Minnesota, for Taxes for the Year 1957.

Form 5CM-1 (Marginal relative number, unassigned)

* Indicate Type of Property: R-Residential, C-Commercial, I-Industrial, U-Utility, F-Farm, L-Lakeshore, T-Timber, M-Minera

	In Whose Name Assessed	To Whose Transferred	Description of Property: Subdivision	Sec. or Lot	Town or Block	Rng.	Number of Acres of Land: Acres	Hdths	No. School District	Indicate Homestead Tax or Not	Indicate Agricultural Tax or Not	Indicate Type of Property	True and Full Valuations: Land Exclusive of Structures and Improvements	Buildings and Other Structures	Machinery Permanently Attached to Real Estate	Total True and Value	Assessed Valuations: Rural: Homestead Up to $1,000 20%	Rural: Over $1,000 and Non-Homestead 33⅓%	All Other: Timber Land Class 2c 20%	All Other: Homestead Up to $1,000 25%	All Other: Over $1,000 and Non-Homestead 40%	Machinery Permanently Attached to Real Estate 33⅓%	Total Assessed Value	Total Assessed Value as Equalized by the Board of Review	Final Equalized Value	Remarks
							Acres	Hdths					Dollars	Dollars	Dollars	Dollars	Dollars	Dollars	Dollars	Dollars	Dollars	Dollars	Dollars	Dollars	Dollars	
1	Mrs Hugo Eisenach		105 acs of Lot 2 N½ of N½ of N½	6	140	26	105		C1	No	Yes	T														
2	Irvin C & Eleanor S Lecker		111 acs of Lot 2 N½ of N½ of N½				111			"	"	"														
	State of Minnesota																									
3			7.6 acs of Lot 2 NW¼ of NW¼																							
4	Irvin C & Eleanor Lecker		5.10 acs of Lot 2 SE¼ of N½				5.10			"	"	"														
5	Wilhelmina Shulson Est & Rep		100' x 500' of Lots 2 & 4 of Lot 3 Inclusive E. D. C. & J. S. H.							Yes	"	R														
6	Cecil A. Bluhm		Lots 14 & 15 of Block 5 / 75 acs				4.42			"	"	F		55 for garage addition by S.S.									N 133			
7	"		Lots 2 & 3 of Block 5 / Hill acs NW¼ of NW¼				32.50			"	"	"														
8	Earl M. Bluhm		Lots 2 & 3 of Block 2 & 3 SW¼ of SW¼				28			Yes	Yes	R		55 indicated by TB												
9	Eleanor C. Bluhm		Lots 2 & 3 of Block 2 & 3 SE¼ of NW¼				14			Yes	Yes	"											77			
10	Hugh & Hattie Eisenach		245 acs of Lots 1 & 3				61.50			"	"	"														
11	Cecil Bluhm		34.02 acs of Lots 1 & 2 NW¼ of NW¼				34.02			Yes	"	F														
12	Alice & Ellen Elliot		NW¼ of NW¼ Lot 6				4			Yes	Yes	L														
13	" " "		SW¼ of NW¼ Lot 7				38.48			Yes	Yes	T														
14	Cecil A. Bluhm		Lot 8 Block 7 Lake Park Beach SE¼ of SW¼				31			"	"	F														
15																										
16			NE¼ of SE¼																							
17	Cecil A. Bluhm		NW¼ of SE¼ Lot 4				36			"	"	T														
18			SW¼ of SE¼																							
19	Paul E. Maddick		SE¼ of SE¼ Lot 10				48.50			"	"	R														
20																										
							321.76																			

Valuations by School Districts as Equalized by Department of Valuation

Sold for Taxes	District 1 (Lowing Hall) No. ___ Rate ___ Mills	District 77 (Backus) No. ___ Rate ___ Mills	District No. ___ Rate ___ Mills	District No. ___ Rate ___ Mills	Tax Including State Homestead	State Tax on Non-Homestead	Special Taxes	Total Taxes	Paid	When Paid: Month	Day	Year	Number of Receipt	March Settlement 1958	June Settlement 1958	Penalty	November Settlement 1958	Penalty	Collections to First Monday in January 1959	Penalty	Delinquent on First Monday in January 1959	Total Delinquent Tax and Penalty	Remarks
	Dollars	Dollars	Dollars	Dollars	$ cts.	$ cts.	$ cts.	$ cts.						$ cts.	$ cts.	$ cts.	$ cts.	$ cts.	$ cts.	$ cts.	$ cts.	$ cts.	
1	10				218	06		224															
2	10				218	06		224	PAID IN FULL	MAY	31	1958	12165		224						224	2.24	5.00
3																							
4	12				262	08		270	PAID IN FULL	MAY	31	1958	12165		270								5.00
5																							
6	N 122				2912			2912	2nd Half Paid	OCT	24	1958											
									1st Half Paid	MAY	31	1958	16067		1456		1456						
7	N 46				1006			1006	2nd Half Paid	OCT	24	1958	14191										
									1st Half Paid	MAY	31	1958			503		503						5.03
8		77			1878	50		1928	PAID IN FULL	MAY	31	1958	14187		1928								5.03
9	60				1314	40		1354	PAID IN FULL	MAY	31	1958	14190		1354								5.41
10	60				1314	40		1354													1254	14.89	11.27
11	N 552				1138			1138	2nd Half Paid	OCT	24	1958	16067										8.00
									1st Half Paid	MAY	31	1958	14191		569		569						
12		N 124 / 125			6074	82		6156													615		71.85
13	N 64				1400			1400													1400		"
14	N 34				744			744	2nd Half Paid	OCT	24	1958	16067										
									1st Half Paid	MAY	31	1958	14191		372		372						5.00
15																							
16																							
17	N 36				788			788	2nd Half Paid	OCT	24	1958	16067										
									1st Half Paid	MAY	31	1958	14191		394		394						6.00
18																							
19	N 76				1664			1664	PAID IN FULL	MAY	31	1958	14188		1664								36.47
20																							
	N 441	N 124 565			12978																		
	153	52 654			7952	232		28162							8734		3234				9184		
	594	326 919			20930																		

Assessment Roll and Tax List of Real Property in the Town of Shamrock Lake, Cass County, Minnesota, for Taxes for the Year 1957.

Form ACD 1357 MILLER-DATA CORPORATION, MINNEAPOLIS

* Indicate Type of Property: R-Residential, C-Commercial, I-Industrial, U-Utility, F-Farm, L-Lakeshore, T-Timber, M-Mineral

	In Whose Name Assessed	To Whom Transferred	Description of Property: Subdivision	Sec. or Lot	Town or Block	R.Rg.	Number of Acres of Land (Acres)	Min. (Acres)	Indicate Homestead Tax or No	Indicate Agricultural Tax or No	Indicate Type of Property*	True and Full Valuations: Land Exclusive of Structures and Improvements (Dollars)	Buildings and Other Structures (Dollars)	Machinery Permanently Attached to Real Estate (Dollars)	Total True and Full Value (Dollars)	Assessed Valuations: Rural: Homestead Up to $2,000 20% (Dollars)	Rural: Over $2,000 and Non-Homestead 33⅓% (Dollars)	All Other: Timber Land Class 5c 20% (Dollars)	All Other: Homestead Up to $2,000 25% (Dollars)	All Other: Over $2,000 and Non-Homestead 40% (Dollars)	All Other: Machinery Permanently Attached to Real Estate 33⅓% (Dollars)	Total Assessed Value (Dollars)	Total Amount Value as Equalized by the Board of Review (Dollars)	Final Equalized Value (Dollars)
1	Eleanor D. Shelton		Govt H Lots 2+3 NW¼ of NE¼	6	V4026		14		C	1	20	74												
	Emma A + James U. Moore		Govt G Lots 2+3 NW¼ of NE¼				14		"	"	"													
2	Emma A. Moore		Govt F Lots 2+3 NW¼ of NE¼				14		"	"	"													
	Arthur R. Shelton		Govt E Lots 2+3 NW¼ of NE¼				14		"	"	"													
	Howard C. Shelton		Govt A Lots 2+3				14		"	"	"													
			6 NE¼ of NW¼																					
			7 NW¼ of NW¼																					
4			8 SW¼ of NW¼																					
			9 SE¼ of NW¼																					
			10																					
5			11 NE¼ of SW¼																					
			12 NW¼ of SW¼																					
6			13 SW¼ of SW¼																					
			14 SE¼ of SW¼																					
7			15																					
			16 NE¼ of SE¼																					
			17 NW¼ of SE¼																					
8			18 SW¼ of SE¼																					
			19 SE¼ of SE¼																					
			20																					
							78																	

	Sold for Taxes	Valuations by School Districts as Equalized by Department of Taxation: District No. Rate Mills (Dollars)	District No. Rate Mills (Dollars)	District No. Rate Mills (Dollars)	District No. Rate Mills (Dollars)	District No. Rate Mills (Dollars)	Tax Including State Homestead Mills ($ cts.)	State Tax on Non-Homestead 6.61 Mills ($ cts.)	Special Taxes ($ cts.)	Total Taxes ($ cts.)		Paid	When Paid: Month Day Year	Number of Receipt	March Settlement 1958 ($ cts.)	June Settlement 1958 ($ cts.)	Penalty ($ cts.)	November Settlement 1958 ($ cts.)	Penalty ($ cts.)	Collections to First Monday in January 1959 ($ cts.)	Penalty ($ cts.)	Delinquent on First Monday in January 1959 ($ cts.)	Total Delinquent Tax and Penalty ($ cts.)	Remarks
1		10					218 06			224 06	1	PAID IN FULL	MAY 3 1 1958	14190		224								5001.
2		10					218 06			224 06	2	PAID IN FULL	MAY 3 1 1958	14364		224								5604
3		45					986 30			1016 30	3	PAID IN FULL	MAY 3 1 1958	14189		1016								5602
4	SOLD FOR TAXES	10					218 06			224 06	4											224		
5		10					218 06			224 06	5	PAID IN FULL	MAY 3 1 1958	14192		224								7587
6											6													
7											7													
8											8													
9											9													
10											10													
11											11													
12											12													
13											13													
14											14													
15											15													
16											16													
17											17													
18											18													
19											19													
20											20													
		95					1858 54			1912						16 88						224		

Cedar Point Dock Tax
Oak Park Beaches
Oak Lawn Beach
Birchwood Terrace
Ray Point Hill

Assessment Roll and Tax List of Real Property in the Town of Shingobee Lake, Cass County, Minnesota, for Taxes for the Year 1957.

Form 3CD (Revised 1956)

* Indicate Type of Property: R-Residential, C-Commercial, I-Industrial, U-Utility, F-Farm, L-Lakeshore, T-Timber, M-Mineral

	IN WHOSE NAME ASSESSED	TO WHOM TRANSFERRED	DESCRIPTION OF PROPERTY: SUBDIVISION	Sec. or Lot	Town or Block	Rng.	Number of Acres of Land: Acres	100ths	Non-School District	Indicate Homestead Tax or No	Indicate Agricultural Tax or No	Indicate Type of Property*	TRUE AND FULL VALUATIONS: LAND Exclusive of Structures and Improvements (Dollars)	BUILDINGS and Other Structures (Dollars)	MACHINERY Permanently Attached to Real Estate (Dollars)	TOTAL True and Full Value (Dollars)	ASSESSED VALUATIONS: RURAL: Homestead Up to $2,000 20% (Dollars)	RURAL: Over $2,000 and Non-Homestead 33⅓% (Dollars)	ALL OTHER: Timber Land Class 5a 20% (Dollars)	ALL OTHER: Homestead Up to $2,000 25% (Dollars)	ALL OTHER: Over $2,000 Non-Homestead 40% (Dollars)	ALL OTHER: MACHINERY Permanently Attached to Real Estate 33⅓% (Dollars)	TOTAL ASSESSED VALUE (Dollars)	Total Assessed Value as Equalized by the Board of Review (Dollars)	FINAL EQUALIZED VALUE (Dollars)
1			NE ¼ of NE ¼		2	140	26		01																
2			NW ¼ of NE ¼																						
	State of Minnesota		SW ¼ of NE ¼ Lot 3																						
	State of Minnesota		SE ¼ of NE ¼ Lot 2																						
3	Michael D. Collins & Carol A. Record		2½ of Lot 4				19	80		110	9														
	Emery H. & Lydia F. Martin		N½ of Lot 4				19	80		"	"														
	Walter Simpson Lodge & Supply Co.		SW ¼ of NW ¼ Lot 5				36	85		"	"														
4	U. S. of America		SW ¼ of NW ¼ Lot 6																						
	State of Minnesota		SE ¼ of NW ¼																						
5																									
	Wayne Anderson State of Minnesota		NE ¼ of SW ¼				~~40~~			110	9														
6	" " State of Minnesota		NW ¼ of SW ¼ Lot 7				~~38 72~~			"	"														
	" " State of Minnesota		SW ¼ of SW ¼ Lot 8				~~38 87~~			"	"														
	" " State of Minnesota		SE ¼ of SW ¼				~~40~~			"	"														
7																									
	U. S. of America		NE ¼ of SE ¼																						
	U. S. of America		NW ¼ of SE ¼																						
8	U. S. of America		SW ¼ of SE ¼																						
	U. S. of America		SE ¼ of SE ¼																						
							70	48																	

VALUATIONS BY SCHOOL DISTRICTS AS EQUALIZED BY DEPARTMENT OF TAXATION

	SOLD FOR TAXES	Districts No. ..... Rate ..... Mills	Districts No. Nellie Rate 9.4 Mills	District No. ..... Rate ..... Mills	District No. ..... Rate ..... Mills	Districts No. ..... Rate ..... Mills	Districts No. ..... Rate ..... Mills	Tax Including State Homestead ..... Mills	State Tax on Non-Homestead 6.61 Mills	SPECIAL TAXES	TOTAL TAXES		PAID	WHEN PAID Month Day Year	Number of Receipt	March Settlement 1958	June Settlement 1958	Penalty	November Settlement 1958	Penalty	Collections to First Monday in January 1959	Penalty	Delinquent as First Monday in January 1959	Total Delinquent Tax and Penalty	REMARKS
		Dollars	Dollars	Dollars	Dollars	Dollars	Dollars	$ cts.	$ cts.	$ cts.	$ cts.					$ cts.	$ cts.	$ cts.	$ cts.	$ cts.	$ cts.	$ cts.	$ cts.	$ cts.	
1												1													
2												2													
3												3													
4												4													
5	SOLD FOR TAXES		222					4860	146		5006	5											5006 of 5507	7527	
6			264					5778	174		5952	6	PAID IN FULL	MAY 31 1958	14193		59 52							2102	
7	SOLD FOR TAXES		80					1752	52		1804	7	Forfeited	11-1-58									~~1804~~	18.04 Land.	
8												8													
9												9													
10												10													
11												11													
12												12													
13												13													
14												14													
15												15													
16												16													
17												17													
18												18													
19												19													
20												20													
			5466					12390	372		12762						59 52						5006		

Assessment Roll and Tax List of Real Property in the Town of Thunder Lake, Cass County, Minnesota, for Taxes for the Year 1957.

* Indicate Type of Property: R-Residential, C-Commercial, I-Industrial, U-Utility, F-Farm, L-Lakeshore, T-Timber, M-Mineral

Form 1CD

In Whose Name Assessed	To Whom Transferred	Line	Subdivision	Sec. or Lot	Town or Block	Rng.	Number of Acres of Land (Acres/100ths)	No. School District	Homestead Yes or No	Agricultural Yes or No	Type of Property	Total Assessed Value as Equalized by Board of Review
		1	NE¼ of NE¼	8	140	26		C1				
		2	NW¼ of NE¼									
		3	SW¼ of NE¼									
Charles Waterhouse		4	~~SE¼ of NE¼~~ Part of Lot 3									
Donald & Elsie Klemann		5	Part of Lot 3									
John E. Lange		6	NE¼ of NW¼ Lot 1				53 35		No	Yes	T	
		7	~~NW¼ of NW¼~~ Lot 2				34 35		No	"	"	
Edwin P. Waterhouse / ~~E. C. Waterhouse~~		8	SW¼ of NW¼ Lot 3 N. of road less Platted 1st addn. to Birchwood Terrace + less [illegible]				17 02		No / ~~No~~	[illegible] / No	R	258
" "		9	~~SE¼ of NW¼~~ Part of Lot 3									
State of Minnesota		10	Lot 3 S. of road									
		11	NE¼ of SW¼									
		12	NW¼ of SW¼									
Frank L. Henke		13	SW¼ of SW¼				40		No	Yes	T	
Louis C. & Anna C. Henke		14	SE¼ of ~~SW¼~~ Lot 5				35 75		No / Yes	No	C	
		15										
		16	NE¼ of SE¼									
		17	NW¼ of SE¼									
		18	SW¼ of SE¼									
Anna C. & Louis C. Henke		19	SE¼ of SE¼ Lot 6				15		No	Yes	T	
Iver & Mildred Carlson		20	Part of Govt. Lot 3 N. of road									
Keith M. Sigurdson & John C. Sigurdson			Part of Lot 3				200 47					

Line	Sold for Taxes	District No. 118 Rate 21.49 Mills (Dollars)	District No. 118 Rate 28.9 Mills (Dollars)	Tax Including State Homestead	State Tax on Non-Homestead 6.61 Mills	Special Taxes	Total Taxes	Line	Paid	When Paid	Number of Receipt	June Settlement 1958	November Settlement 1958	Remarks
6		232		50 78	1 54		52 32	6	PAID IN FULL	MAY 31 1958				5603
7		100		21 90	66		22 56	7	PAID IN FULL	MAY 31 1958	14194	74 88		5602
8	Abate # 7257		167 / ~~358~~	40 74 / ~~87 32~~	1 10 / ~~2 36~~		41 84 / ~~89 68~~	8	PAID IN FULL	MAY 31 1958	9249	41 84		5612 47.84 Abated
13		120		26 26	80		27 06	13	PAID IN FULL	MAY 31 1958	14271	27 06		5599
14			N 785 / 1392	530 98	9 20		540 18	14	2nd Half Paid / 1st HALF PAID	AUG 6 1958 / JUL 22 1958	16371 / 15838		270 09 / 270 09	5601
19		15		3 28	10		3 38	19	PAID IN FULL	MAY 10 1958	14471	3 38		5609
Total		467	N 785 = 785 / 1750 = 2217 / 2535 3002	102 22 / 618 30 / 720 52	14 66		735 18					147 16	540 18	47.84

Assessment Roll and Tax List of Real Property — Gradeck Twp Road

Cass County, Minnesota, for Taxes for the Year 1957.

Form 3CD (Sec. 3.14 Revised Code of Minnesota, 1949) — Township, Range, T-Timber, M-Mineral

IN WHOSE NAME ASSESSED	TO WHOM TRANSFERRED	DESCRIPTION: SUBDIV		Total Assessed Value as Equalized by the Board of Review (Dollars)	FINAL EQUALIZED VALUE (Dollars)
Ralph + Elaine Waterhouse Edwin C. Waterhouse	Lot 4 less platted and less the follow NE Cor. of Lot 3, Blk. 2 Birchwood Ter W. to Twp. Rd. S. along road to NW cor E. to pt. of beg. Also starting at a p of NE cor. of lot 1, Blk. 2 B. T. Thence to Twp. Rd. S. along said road 150' E. Beg. & less 114.88' x 245.9'	4	SE¼ of NE¼		
Harlan K. + Mary Louise Nygaard	All of the unplatted part of Gov't 110-26 lying directly west of lots Blk. 1 Birchwood Terrace and exten graded Twp. road.	8	SW¼ of NW¼		
		9	SE¼ of NW¼		
Joseph + Jessie Jenko		10	114.88' x 245.9'		
Louise C. + Anna C. Jenko	500' x 267.3' of Gov't lot 4 describe ing at a point 50' N. of NE cor. of Birchwood Terrace, thence N. 500'; W. Twp. road S. along road 500' E. to p	13	SW¼ of SW¼		
		14	SE¼ of SW¼		
Frank Jenko	50' x 267.3' of Gov't lot 4 described at the NE Corner of ot 3 Blk 2, Birch thence N. 50' W. 267.3' to twp. road; S. of lot 3 E. to point of Beg.	18	SW¼ of SE¼		
Kelton L. + Florence M. Waby	Lot 1 Blk 1 Birchwood Terrace + approx 250' long of Lot 4	20			

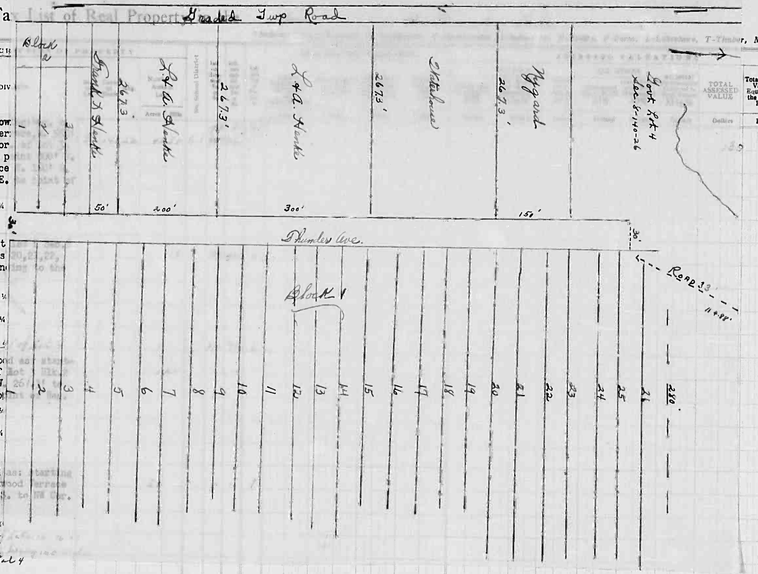

	SOLD FOR TAXES	VALIDATIONS BY SCHOOL DISTRICTS AS EQUALIZED BY DEPARTMENT OF TAXATION: District No. / Rate ... Mills	District No. / Rate ... Mills	District No. / Rate ... Mills	District No. / Rate ... Mills	District No. / Rate ... Mills	District No. / Rate ... Mills	Tax Including State Homestead ... Mills	State Tax on Non-Homestead ... Mills	SPECIAL TAXES	TOTAL TAXES		PAID	WHEN PAID (Month Day Year)	Number of Receipt	March Settlement 1958	June Settlement 1958	Penalty	November Settlement 1958	Penalty	Collections to First Monday in January 1959	Penalty	Delinquent on First Monday in January 1959	Total Delinquent Tax and Penalty	REMARKS
		Dollars	Dollars	Dollars	Dollars	Dollars	Dollars	$ cts.	$ cts.	$ cts.	$ cts.					$ cts.	$ cts.	$ cts.	$ cts.	$ cts.	$ cts.	$ cts.	$ cts.	$ cts.	
1			130					28 46	86		29 32	1	PAID IN FULL	MAY 31 1958	9249		29 32								5608
2												2													
3												3													
4												4													
5												5													
6			10					218	06		224	6	PAID IN FULL	MAY 31 1958	14295		224								5611
7												7													
8												8													
9												9													
10			15					328	10		338	10											338 of 3.72		
11			15					328	10		338	11	PAID IN FULL	MAY 10 1958	7471		338								5608
12												12													
13												13													
14												14													
15												15													
16			10					218	06		224	16	PAID IN FULL	MAY 31 1958	14271		224								5599
17												17													
18												18													
19												19													
20												20													
			80					3438	118		4056						27 18						338		

Cooley Trails | Duck Pass | Oak Park Beaches | Oak Lawn Beach | Birchwood Terrace | Ray Point | Hill



Assessment Roll and Tax List of Real Property in the ..... of ..... Cass County, Minnesota, for Taxes for the Year 1957.

Form 1 (Revised) 1956-57-58 Revised, Section 2

* Indicate Type of Property: R-Residential, C-Commercial, I-Industrial, U-Utility, F-Farm, L-Lakeshore, T-Timber, M-Mineral

	In Whose Name Assessed	To Whom Transferred	Description of Property: Subdivision	Sec. or Lot	Town or Block	Range	Number of Acres of Land: Acres	Hdths	No. School District	Indicate Homestead Tax or No	Indicate Agricultural Tax or No	Indicate Type of Property	True and Full Valuations: Land Exclusive of Structures and Improvements	Buildings and Other Structures	Machinery Permanently Assessed to Real Estate	Total True and Full Value	Assessed Valuations: Rural: Homestead Up to $4,000 20%	Over $4,000 and Non-Homestead 33⅓%	Timber Land Class 2c 20%	All Other: Homestead Up to $4,000 25%	Over $4,000 and Non-Homestead 40%	Machinery Permanently Assessed to Real Estate 33⅓%	Total Assessed Value	Total Assessed Value as Equalized by the Board of Review	Final Equalized Value
							Acres	Hdths					Dollars	Dollars	Dollars	Dollars	Dollars	Dollars	Dollars	Dollars	Dollars	Dollars	Dollars	Dollars	Dollars
	Robert + Elaine Watchorn Edwin C. Watchorn	Lot 4 less platted and less the following: Beg. at NE Cor. of Lot 3, Blk. 2 Birchwood Terrace, N. 550' W. to Twp. Rd. S. along road to NW cor. of Lot 3; E. to pt. of beg. Also starting at a point 800' N. of NE cor. of lot 1, Blk. 2 B. T. Thence N. 150' W. to Twp. Rd. S. along said road 150' E. to point of Beg. & less 114.88' x 245.9'																					130		
1																									
2																									
3																									
4			SE ¼ of NE ¼																						
5																									
	Stephen K. + Mary Louise Nygaard	All of the unplatted part of Gov't lot 4 Sec. 8 140-26 lying directly west of lots 20, 21, 22, Blk. 1 Birchwood Terrace and extending to the graded Twp. road.					18																		
8			SW ¼ of NW ¼																						
9			SE ¼ of NW ¼																						
	Joseph + Jessie Jenko Louise C. + Anna C. Jenko	114.88' x 245.41' of Lot 4					1																		
10																									
		500' x 267.3' of Gov't lot 4 described as: starting at a point 50' N. of NE cor. of Lot 3 Blk. 2 Birchwood Terrace, thence N. 500': W. 267.3' to Twp. road S. along road 500' E. to point of Beg.					2.0																		
13			SW ¼ of SW ¼																						
14			SE ¼ of SW ¼																						
15																									
	Frank Hacke	50' x 267.3' of Gov't lot 4 described as: starting at the NE Corner of Lot 3 Blk 2, Birchwood Terrace thence N. 50' W. 267.3' to twp. road: S. to NW Cor. of lot 3 E. to point of Beg.					3.0																		
18			SW ¼ of SE ¼																						
	Dalton J. + Clarence M. Waby	All that part lying directly W. of Lots 16 & 17 Blk. 1, 19 Birchwood Terrace being 150' wide & approx. 250' long of Lot 4																							
20							74.62																		

	Sold for Taxes	Validations by School Districts as Equalized by Department of Taxation: District No. ..... Rate ..... Mills	District No. 2 Rate 48.5 Mills	District No. ..... Rate ..... Mills	District No. ..... Rate ..... Mills	District No. ..... Rate ..... Mills	Tax Including State Homestead ..... Mills	State Tax on Non-Homestead 61 Mills	Special Taxes	Total Taxes		Paid	When Paid: Month Day Year	Number of Receipt	March Settlement 1958	June Settlement 1958	Penalty	November Settlement 1958	Penalty	Collections to First Monday in January 1959	Penalty	Delinquent as First Monday in January 1959	Total Delinquent Tax and Penalty	Remarks
		Dollars	Dollars	Dollars	Dollars	Dollars	$ cts.	$ cts.	$ cts.	$ cts.					$ cts.	$ cts.	$ cts.	$ cts.	$ cts.	$ cts.	$ cts.	$ cts.	$ cts.	
1			130				28 46	86		29 32	1	PAID IN FULL	MAY 31 1958	9249		29 32								5012
2											2													
3											3													
4											4													
5											5													
6			10				2 18	06		2 24	6	PAID IN FULL	MAY 31 1958	14695		2 24								5611
7											7													
8											8													
9											9													
10			15				3 28	10		3 38	10											338	3 72	
11			15				3 28	10		3 38	11	PAID IN FULL	MAY 10 1958	7471		3 38								5668
12											12													
13											13													
14											14													
15											15													
16			10				2 18	06		2 24	16	PAID IN FULL	MAY 31 1958	14271		2 24								5599
17											17													
18											18													
19											19													
20											20													
			180				84 38	1 18		40 56						37 18						338		

Form SCD (56)

1458 ac. HOW PLAT of PF6

Evelyn H. Grundstrom
Clifford L. Johnson
Henry J. & Charlotte E. Halvorson

N.150' of S.1550'
N.100' of S.1100' E. 7 Ty. 100'
N.100' of S.1400'

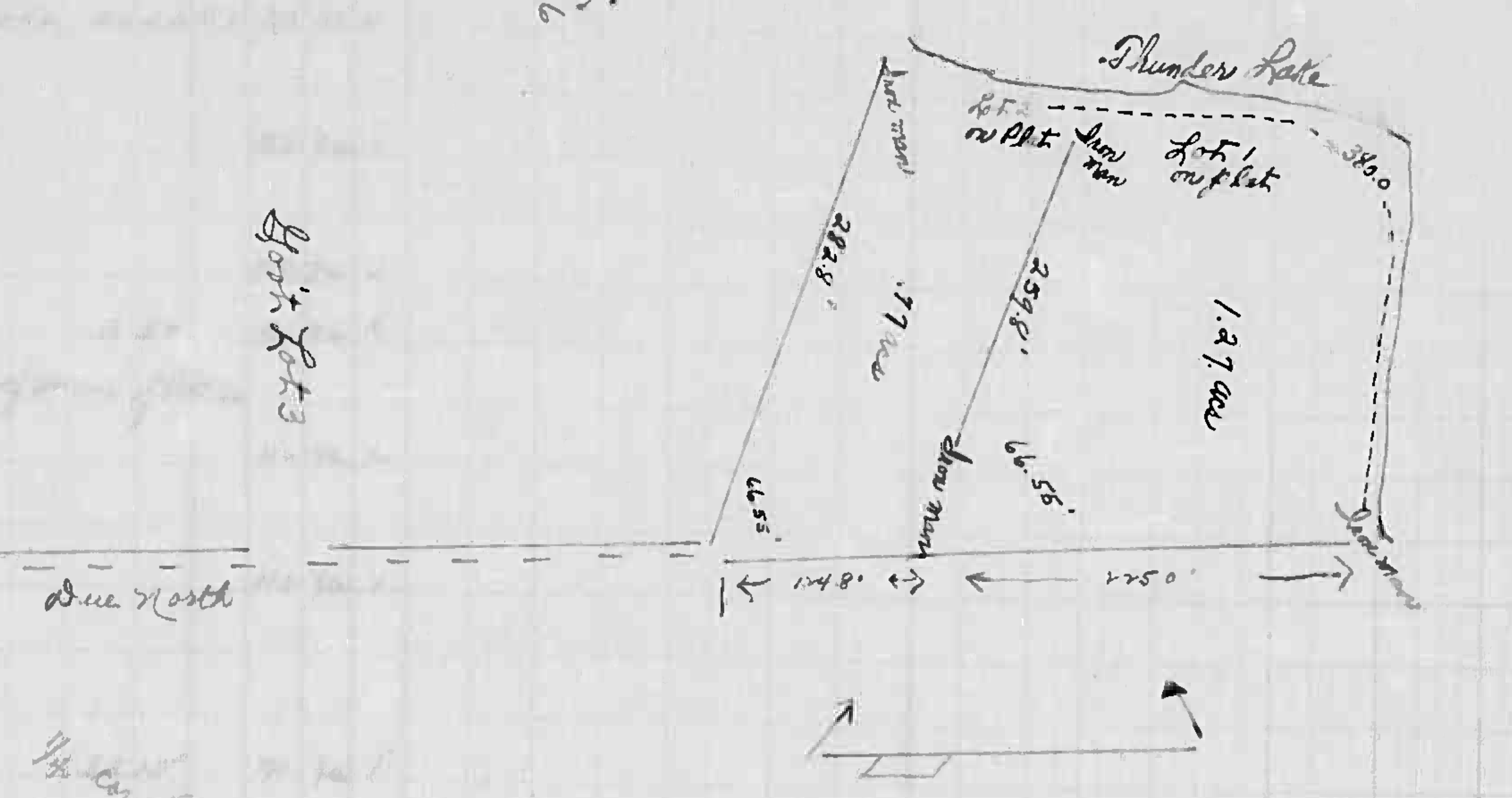

Line	In Whose Name Assessed / To Whom Transferred	Description	Value	District No. 128 (Dollars)	District No. 118 (Dollars)	Tax Including State Homestead	State Tax on Non-Homestead 6.61 Mills	Total Taxes	Paid	When Paid	Receipt No.	June Settlement 1958	November Settlement 1958	Total Delinquent Tax and Penalty	Remarks
1	George R. & Laurence Mc D. Steiner	NE¼ of NE¼			2578	62878	1704	64582	2nd Half Paid / 1st Half Paid	Oct 27 1958 / May 31 1958	16715 / 14196	32291	32291		5595
2		NW¼ of NE¼													
3	C. P. Gerhes	E 200' of 21... / ~~SW¼ of NE¼~~		15		328	10	338	Paid in Full	May 31 1958	14199	338			7589
4		SE¼ of NE¼													
5	Delbert J. & Lillian A. Millay	N.200' of S.1000' of Lot 2		15		328	10	338	Paid in Full	May 10 1958	7464	338			5618
6	Gerald W., Nancy, Otis H. & Ethel M. Cox	N.100' of S.700' E. of / NE¼ of NW¼		94		2058	62	2120	Paid in Full	May 31 1958	14202	2120			5619
7	George & Florence L. Buehler	~~NW¼ of NW¼~~													
8	Michael J. & Heloise M. Grander	SW¼ of NW¼		15		328	10	338	Paid in Full	May 31 1958	14197	338			5617
9		SE¼ of NW¼													
10	Charles O. & Della M. Sherwood	N.100' of S.410' of except W.1000'		99		2168	66	2234	2nd Half Paid / 1st Half Paid	Oct 2 1958 / May 31 1958	14798 / 14200	1117	1117		5621
11		NE¼ of SW¼													
12	Ralph H. & Hazel V. Nordeen	N.100' of S.600' E. of / ~~NW¼ of SW¼~~													
13	Louis C. & Anna C. Henke	SW¼ of SW¼		125		2736	82	2818	Paid in Full	May 10 1958	7471	2818			5609
14	Geo. Albert, Melvin Parish & Vernon Sinclair / Roy Hendrickson & Roy Wollery	Lot 3 less ... / ~~SE¼ of SW¼~~		67		1466	44	1510						1510	7612
15	~~James F. & Nell F. ...~~ / ~~John & Theresa Ostermann~~	S.100' of Lot 2 ... W.1000' thence		100		2190	66	2256	Paid in Full	May 10 1958	7451	2256			1000
16	Louise A. Bates	N.100' of S.800' E. of line ... / ~~NE¼ of SE¼~~		106		2320	70	2390	Paid in Full	May 31 1958	14201	2390			5620
17	H. L. & Emma J. Minor	N.100' of S.300' of Lot / ~~NW¼ of SE¼~~		110		2408	72	2480	Paid in Full	May 31 1958	14198	2480			7510
18	Wm. A. Chamberland ½ Int. / W. D. & Edythe Chamberland ½ Int.	~~SW¼ of SE¼~~		230		5034	152	5186	Paid in Full	Mar 21 1958	2650	5186			7189
19	Ralph H. & Hazel V. Nordeen	N.100' of S.500' E. of W.1000' of Lot 2 / ~~SE¼ of SE¼~~	2 30	87		1904	58	1962	Paid in Full	May 10 1958	7470	1962			5616
20	Roy G. Jones / Axel P. & Edwin J. Burnanen	Com. 450' N. of S.W. cor. of Lot 2, thence E. 232', thence Nly on a line N. 30°30' E. to beg. Thunder Lake, thence westerly along shore to W. line of Lot 2, thence to beg. / N.100' of S.1300' lying E. of the W. 1300' of Lot 2	4 / 24 86		H 132 / 307	10708	202	10910	1st Half Paid	May 31 1958	16214	5455		5455	2586
Totals				1063	H 132 132 / 2885 3948 / 3017 4080	23268 / 73586 / 96854	2608	99462				59089	33408	6965	



Assessment Roll and Tax List of Real Property in the Town of Thunder Lake

Cass County, Minnesota, for Taxes for the Year 1957.

Form 3(Cass) Revised 1956

* Indicate Type of Property: R-Residential, C-Commercial, I-Industrial, U-Utility, F-Farm, L-Lakeshore, T-Timber, M-Mineral

Sold for Taxes	In Whose Name Assessed / To Whom Transferred	Description of Property: Subdivision	Sec. or Lot	Town Blk.	Rge.	Number of Acres of Land	Units	Sch. District	Indicates Homestead	Indicates Agricultural Tax	Indicates Type	True and Full Valuations: Land Exclusive of Structures and Improvements	Buildings and Other Structures	Machinery Permanently Attached to Real Estate	Total True and Full Value	Assessed Valuations: Rural: Homestead Up to $4,000 20%	Over $4,000 and Non-Homestead 33⅓%	Timber Land Class 2a 20%	All Other: Homestead Up to $4,000 25%	Land Over $4,000 Non-Homestead 40%	Machinery Permanently Attached to Real Estate 33⅓%	Total Assessed Value	Total Assessed Value as Equalized by the Board of Review	Final Equalized Value	Remarks
												Dollars	Dollars	Dollars	Dollars	Dollars	Dollars	Dollars	Dollars	Dollars	Dollars	Dollars	Dollars	Dollars	
	Emil & Ida Grundstrom / Clifford I. Stimson / Henry D. & Charlotte E. Halvorsen	N 150' of S 1500' E of W 1100' of Lot 2; E. 7 Rods of N 1100' of Lot 2; N 200' of W 1100' of Lot 2 lying E of Lot 2																							
	George K. & Lawrence M. D. Steiner	NW¼ of NE¼	1	4	140	26	26.50	C		No	No	C													
		NW¼ of NE¼	2																						
	C. R. Barber	E 200' of S 1100' lying N of S 1000' of W ½ of NW¼ of NE¼ Part of Lot 2	3							No	Yes	L													
		SE¼ of NE¼	4																						
	Gilbert & Lillian M. Milley	N 200' of S 1000' E of W 1100' of Lot 2	5							No	Yes	L													
	Gerald W. Haney, Otis H. & Ethel M. Cox	N 100' of S 700' E of W 1000' of Lot 2	6				2.50			No	Yes	R													
	George & Florence L. Buehler	NW¼ of NW¼ N 100' of S 1200' E of W 1100' of Lot 2	7																						
	Michael G. & Melvin M. Grander	SW¼ of NW¼ Part of Lot 2	8							No	Yes	L													
		SE¼ of NW¼	9																						
	Charles E. & Ella M. Sherwood	N 100' of S 400' of Lot 2, except W. 1000' thereof	10							No	Yes	L													
		NE¼ of SW¼	11																						
	Ralph H. & Hazel V. Morden	N 100' of S 600' E of W. 1000' of NW¼ of SW¼ Lot 2	12																						
	Lonnie C. & Anna C. Henke	SW¼ of SW¼ Lot 4	13				32.45			No	Yes	F													
	Gilbert, Melvin Parish, Vernon Parish, Ray Hindrickson & Ray Hollister	Lot 3 SW¼ Sec 7 142 less S 100' of Lot 2 except E Plat #66	14				19.41			"	"	L													
	Thomas J. & Nellie J. Winder / John & Theresa Wolf Duncan	W. 1000' thereof	15				2.30			"	"	L													
	Lonnie C. Yates	N 100' of S 500' E of line W. 1000' of Lot 2	16				2.30			No	Yes	L													
	H. L. & Emma J. Minor / Wm. A. Chandler, Ronald Chandler & Wm. Chandler / W. D. & Edythe Chandler Land Trust	N 100' of S 500' E of W. 1000'	17							"	"	"													
	Ralph H. & Hazel V. Morden	SW¼ of SW¼ Lot 2 less wh.	18				3.40			No	Yes	L													
		N 100' of S 500' E of W. 1000' SE¼ of SW¼ of Lot 2	19				2.50			"	"	"													
	Roy L. Jones	Com. 950' N of S line of Lot 2 Thence N. 1000' Thence E. to Long Lake, Thence southwesterly along shore to W. line of Lot 2, Thence S. to					4			No	No	C													
	Axel P. & Gavin J. Gunnarson	N 100' of S 1300' lying E of the W. ½ of W ½ of Lot 2					24.96																		

Sold for Taxes	Validations by School Districts as Equalized by Department of Taxation: District No. 118 Rate 40 Mills	District No. 118 Rate 49.80 Mills	District No. ... Rate ... Mills	District No. ... Rate ... Mills	District No. ... Rate ... Mills	Tax including State Homestead	State Tax on Non-Homestead 6.41 Mills	Special Taxes	Total Taxes		Paid	When Paid: Month Day Year	Number of Receipt	March Settlement 1958	June Settlement 1958	Penalty	November Settlement 1958	Penalty	Collections to First Monday in January 1959	Penalty	Delinquent to First Monday in January 1959	Total Delinquent Tax and Penalty	Remarks
	Dollars	Dollars	Dollars	Dollars	Dollars	Dollars	$ cts.	$ cts.	$ cts.					$ cts.	$ cts.	$ cts.	$ cts.	$ cts.	$ cts.	$ cts.	$ cts.	$ cts.	
1		25.78				62.78	4.04		64.58	1	2nd HALF PAID / 1st Half Paid	OCT 27 1956 / MAY 31 1958	16715 / 14176		32.29		32.29						55.95
2										2													
3	15					32.8	1.0		33.8	3	PAID IN FULL	MAY 31 1958	14174		33.8								75.49
4										4													
5	15					32.8	1.0		33.8	5	PAID IN FULL	MAY 10 1958	7469		33.8								56.18
6	94					205.8	6.2		212.0	6	PAID IN FULL	MAY 31 1958	14202		212.0								56.19
7										7													
8	15					32.8	1.0		33.8	8	PAID IN FULL	MAY 31 1958	14147		33.8								56.7
9										9													
10	49					216.8	6.6		223.4	10	2nd HALF PAID / 1st Half Paid	OCT 2 1958 / MAY 31 1958	4985 / 14200		111.4		111.7						56.21
11										11													
12										12													
13	125					273.6	8.2		281.8	13	PAID IN FULL	MAY 10 1958	7471		281.8								56.09
14	67					146.6	4.4		95.10	14											15.10		76.12
15	100					219.0	6.6		225.6	15	PAID IN FULL	MAY 10 1958	7451		225.6								10.00
16	106					232.0	7.0		239.0	16	PAID IN FULL	MAY 31 1958	14201		239.0								50.10
17	110					240.8	7.2		248.0	17	PAID IN FULL	MAY 31 1958	14178		248.0								75.10
18	230					503.4	15.2		518.6	18	PAID IN FULL	MAR 21 1958	2650		518.6								91.89
19	87					190.4	5.8		196.2	19	PAID IN FULL	MAY 10 1958	7470		196.2								56.14
20		H 132 / 307				107.08	2.02		109.10	20	1st Half Paid	MAY 31 1958	16214		54.55						54.55	1958 / 1959	75.86
		H 132 132				232.68																	
	1062	2285 / 3347				7355.86	26.08		9946.2						5214.89		334.28				69.65		
		307 / 408.0				768.54																	

Assessment Roll and Tax List of Real Property in the Towns of Thunder Lake, Cass County, Minnesota, for Taxes for the Year 1957.

Form 3CD (36) Buck-Ave Duplex, Minneapolis.

* Indicate Type of Property: R-Residential, C-Commercial, I-Industrial, U-Utility, F-Farm, L-Lakeshore, T-Timber, M-Mineral

	IN WHOSE NAME ASSESSED	TO WHOM TRANSFERRED		DESCRIPTION OF PROPERTY: SUBDIVISION	Sec. or Lot	Town or Block	Rng.	Number of Acres of Land: Acres	Tenths	No. School District	Indicate Homestead Tax or Ne	Indicate Agricultural Tax or Ne	Indicate Type Property *	TRUE AND FULL VALUATIONS: LAND Exclusive of Structures and Improvements	BUILDINGS and Other Structures	MACHINERY Permanently Attached to Real Estate	TOTAL True and Full Value	ASSESSED VALUATIONS: RURAL: Homestead Up to $4,000 20%	RURAL: Over $4,000 and Non-Homestead 33⅓%	ALL OTHER: Timber Land Class 2c 20%	ALL OTHER: Homestead Up to $4,000 25%	ALL OTHER: Over $4,000 and Non-Homestead 40%	ALL OTHER: MACHINERY Permanently Attached to Real Estate 33⅓%	TOTAL ASSESSED VALUE	Total Assessed Value as Equalized by the Board of Review	FINAL EQUALIZED VALUE
								Acres	Tenths					Dollars	Dollars	Dollars	Dollars	Dollars	Dollars	Dollars	Dollars	Dollars	Dollars	Dollars	Dollars	Dollars
	Clifford H. + Hazelle C. Thomas		1	NE¼ of NE¼	10	140	26	40		01	No	Yes	#													
	Lawrence J. + Tomie Lynch		2	NW¼ of NE¼ Lot 3 less 4 ac				31			Yes	No	C													
	Louis G. Pontak		3	SW¼ of NE¼ Lot 4 less 440'				14.25			Yes															
	State of Minnesota		4	NE¼ of NE¼																						
	Lawrence Lynch		5	S 200' of N 440' of E 440' of W½ of Lot 4				1			No	Yes	L													
	John T. + Christine M. Bingham		6	NW¼ of NW¼ W½ of Lot 2				34.125			No	No	L													
	Frank M. Steiner, Trustee		7	NW¼ of NW¼ Lot 1				37.25			No	Yes	L													
			8	SW¼ of NW¼																						
			9	SE¼ of NW¼																						
			10																							
	Raymond M. + Elizabeth C. Hammerli			That part of Lot 3 Sec. 10-140-26 Des. as follows: Starting at a pt. on the E. Shore of Big Thunder Lake where HY# 6 leaves said Lake, going in NW'ly direction, thencealong the lake shore in a NW'ly direction, a distance of 100', Thence N. Parallel with the W. line of said lot 3 to said HY# 6, thence SE'ly along said Hy.#6 to begining.				2.5			No	No	C													
	" " "			That part of lot 3 sec. 10-140-26 described as follows Beg. on the lake shore of Big Thunder lake 100' NW of the pt. where Rt.Wy. of new Hy #6 leaves the lake as pt. of Begin. thence NW'ly along shore of said big Thunder Lake to the W. line of said Lot 3, Approx. 170'; thence N. along the W. line of said lot 3 to Rt. Wy. of Hy.#6 thence S. and SE'ly along W. side of said Hy #6 to the NW. Cor. of Theodore Hanson tract; thence S'ly along W. side of Theo. Hanson tract to pt. of Begining.				1			"	"	"													
	Emmett + Mary Kruse		20	NE¼ of SE¼				40			No	Yes	L													
								46.22																		

	SOLD FOR TAXES	VALUATIONS BY SCHOOL DISTRICTS AS EQUALIZED BY DEPARTMENT OF TAXATION: District No. Dollars / Rate ... Mills	District No. Dollars / Rate ... Mills	District No. Dollars / Rate ... Mills	District No. Dollars / Rate ... Mills	District No. Dollars / Rate ... Mills	Tax Including State Homestead ... Mills	State Tax on Non-Homestead 4.6 ... Mills	SPECIAL TAXES	TOTAL TAXES	PAID	WHEN PAID (Month Day Year)	Number of Receipt	March Settlement 1958	June Settlement 1958	Penalty	November Settlement 1958	Penalty	Collections to First Monday in January 1959	Penalty	Delinquent on First Monday in January 1959	Total Delinquent Tax and Penalty	REMARKS
		Dollars	Dollars	Dollars	Dollars	Dollars	Dollars	$ cts.	$ cts.	$ cts.					$ cts.	$ cts.	$ cts.	$ cts.	$ cts.	$ cts.	$ cts.	$ cts.	
1		80					1752	52		1804	2nd HALF PAID	OCT 1 1958	18292										
											1st Half Paid	MAY 3 1958	14229		902		9.02						
2											2nd HALF PAID	OCT 1 1958	18305										
							1670	270		1940	1st Half Paid	MAY 3 1958	14204		822		8.22					5623	
3			N 256																				
			407																				
			N 154																				
			187				8316	124		8440	Paid off R.# 30833	8-19-59	84.40							84.40		5627.
4																							
											2nd HALF PAID	OCT 1 1958	18305										
5		20					656	20		676	1st Half Paid	MAY 3 1958	14204		338		338					5623.	
6			207				5048	136		5184	PAID IN FULL	APR 7 1959	6558		518								
7		234					5122	154		5276	PAID IN FULL	MAY 3 1958	14213		5276							5028	
8																							
9																							
10			10				244	06		250										2.50			
11																							
12																							
13																							
14																							
15	SOLD FOR TAXES		152				3708	100		3808	1st Half Paid	MAY 3 1958	14225		1904					1904		7607	
16																							
17																							
18																							
19																							
20		80					1752	52		1804	2nd Half Paid	OCT 1 6 1958	18870										
											Total Paid	43 1958	523		902		902					3774	
		424	N 410	410			92820																
			963½	1387			31786	914		73682					2274 20		1034 40			3308 54			
			1378	1797			42768																

Coolay Trail | Oak Park Beaches | Oak Lawn Beach | Birchwood Terrace | Bay Point | Total

Assessment Roll and Tax List of Real Property in the Town of Pleasander Lake, Cass County, Minnesota, for Taxes for the Year 1957.

Form 5CD (156) Revised 1956 Department of Taxation

* Indicate Type of Property: R-Residential, C-Commercial, I-Industrial, U-Utility, F-Farm, L-Lakeshore, T-Timber, M-Mineral

	In Whose Name Assessed	To Whom Transferred	Description of Property: Subdivision	Sec. or Lot	Town or Block	Rng.	Number of Acres of Land: Acres	Tenths	No. School District	Indicate Consecutive Tax No.	Indicate Applicable Tax Rate No.	Indicate Type of Property*	True and Full Valuations: Land Exclusive of Structures and Improvements	Buildings and Other Structures	Machinery Permanently Attached to Real Estate	Total True and Full Value	Assessed Valuations: Rural: Homestead Up to $4,000 20%	Rural: Over $4,000 and Non-Homestead 33⅓%	All Other: Timber Land Class 3c 20%	All Other: Homestead Up to $1,000 25%	All Other: Over $4,000 and Non-Homestead 40%	All Other: Machinery Permanently Attached to Real Estate 33⅓%	Total Assessed Value	Total Assessed Value as Equalized by the Board of Review	Final Equalized Value
							Acres						Dollars	Dollars	Dollars	Dollars	Dollars	Dollars	Dollars	Dollars	Dollars	Dollars	Dollars	Dollars	Dollars
1	Emmett & Mary Kruse		SE¼ of NE¼ Lot 5	30	140	26	44.75		C1	70	94	F													
2	" "		NW¼ of NE¼ Lot 6				44.75			"	"	F													
3	James J. McCracken		~~SW¼ of SE¼~~				40			94	"	F													
4	Edward G. & Jennie S. Adams		SE¼ ~~of NE¼~~ E½ of Lot 2				17.4			70	"	"													
	J. L. Huffmaster & H. W. Bloom		S 200' of 77.400' E. of Hwy. Lot 4							"	"	"													
5	George & Helen Bowes		NE¼ of NW¼ 77.200' of Lot 4							70	70	C													
6			NW¼ of NW¼																						
7			SW¼ of NW¼																						
8			SE¼ of NW¼																						
9																									
10			NE¼ of SW¼																						
11			NW¼ of SW¼																						
12			SW¼ of SW¼																						
13			SE¼ of SW¼																						
14																									
15			NE¼ of SE¼																						
16			NW¼ of SE¼																						
17			SW¼ of SE¼																						
18			SE¼ of SE¼																						
19																									
20																									

Equalized by Department of Taxation

	Sold for Taxes	District No. Rate Mills	Dollars	District No. Rate Mills	Dollars	District No. Rate Mills	Dollars	District No. Rate Mills	Dollars	Tax Including State Homestead Mills	$ cts.	State Tax on Non-Homestead Mills	$ cts.	Special Taxes $ cts.	Total Taxes $ cts.
1		District 2 Rate 50 Mills	160	District 2 Rate 50 Mills						350 07		106			36 08
2			320							700 04		212			72 16
3	Sold for Taxes		# 36							78 8					7 88
4	Paid for Taxes		134							293 4		88			30 22
5	Paid Interest		10							21 8		06			2 24
6					# 118 750					211 70		4 96			216 66
7															
8															
9															
10															
11															
12															
13															
14															
15															
16															
17															
18															
19															
20															
			# 36		# 118	154				1444					
			624		750	2 74				2117 0		9 08			365 24
			660		868	1428				3561 6					

	Paid	When Paid: Month	Day	Year	Number of Receipt	March Settlement 1951 $ cts.	June Settlement 1955 $ cts.	Penalty $ cts.	November Settlement 1955 $ cts.	Penalty $ cts.	Collections to First Monday in January 1959 $ cts.	Penalty $ cts.	Delinquent to First Monday in January 1959 $ cts.	Total Delinquent Tax and Penalty $ cts.	Remarks
1	2nd Half Paid	OCT	16	1958			180 4		180 4						34 74
	1st Half Paid	AUG	19	1958	523										
2	2nd Half Paid	OCT	16	1958	15875		360 8		360 8						
	1st Half Paid	APR	3	1958											
3	PAID IN FULL	AUG	14	1958	15278				7 88	20					76 68
4	PAID IN FULL	MAR	31	1958	488		30 22								
5													2 24		
6	Balance Paid	NOV	19	1958	17472						196 66				502 8
	Part Paid	MAR	31	1958	17206		110 00								
7															
8															
9															
10															
11															
12															
13															
14															
15															
16															
17															
18															
19															
20															
							194 34		62 00		196 66		2 24		

Cooley Dell
Duck Point
Pine Park Beaches
Oak Lake Beach
Birchwood Terrace
Bay Point
Total

Assessment Roll and Tax List of Real Property in the Town of Shamrock Lake, Cass County, Minnesota, for Taxes for the Year 1957.

* Indicate Type of Property: R-Residential, C-Commercial, I-Industrial, U-Utility, F-Farm, L-Lakeshore, T-Timber, M-Mineral

	IN WHOSE NAME ASSESSED	TO WHOM TRANSFERRED	DESCRIPTION OF PROPERTY: SUBDIVISION	Sec. or Lot	Town or Block	Rng.	Number of Acres of Land: Acres	Mills	Sch. District	Indicate Homestead Tax or No	Indicate Agricultural Tax or No	Indicate Type of Property	TRUE AND FULL VALUATIONS: LAND Exclusive of Structures and Improvements (Dollars)	BUILDINGS and Other Structures (Dollars)	MACHINERY Permanently Attached to Real Estate (Dollars)	TOTAL True and Full Value (Dollars)	ASSESSED VALUATIONS: RURAL: Homestead Up to $4,000 20% (Dollars)	RURAL: Over $4,000 and Non-Homestead 33⅓% (Dollars)	ALL OTHER: Timber Land Classified 20% (Dollars)	ALL OTHER: Land Homestead Up to $1,000 25% (Dollars)	ALL OTHER: Land Over $4,000 Non-Homestead 40% (Dollars)	ALL OTHER: Machinery Permanently Attached to Real Estate 33⅓% (Dollars)	TOTAL ASSESSED VALUE (Dollars)	Total Amount Value as Equalized by the Board of Review (Dollars)	FINAL EQUALIZED VALUE (Dollars)
State of Minnesota		1	NE ¼ of NE ¼	11	140	26			C1																
State of Minnesota		2	NW ¼ of NE ¼																						
H. R. & Esther G. Seiffert		3	SW ¼ of NE ¼				40			46	46	F													
Herbert Seiffert		4	SE ¼ of NE ¼				40			"	"	"													
		5																							
Herbert & Esther Seiffert		6	NE ¼ of NW ¼				40			"	"	"													
L. F. & Mary L. Brandies		7	NW ¼ of NW ¼				40			M	"	R													
State of Minnesota		8	SW ¼ of NW ¼																						
H. R. & Esther Seiffert		9	SE ¼ of NW ¼				40			46	"	F													
		10																							
Ernest W. Long		11	NE ¼ of SW ¼				40			46	"	T													
State of Minnesota		12	NW ¼ of SW ¼																						
State of Minnesota		13	SW ¼ of SW ¼																						
State of Minnesota		14	SE ¼ of SW ¼																						
		15																							
Edward Gontant		16	NE ¼ of SE ¼				40			46	46	F													
Ernest W. Long		17	NW ¼ of SE ¼				40			"	"	T													
State of Minnesota		18	SW ¼ of SE ¼																						
State of Minnesota		19	SE ¼ of SE ¼																						
		20																							
							320																		

	SOLD FOR TAXES	VALUATIONS BY SCHOOL DISTRICTS AS EQUALIZED BY DEPARTMENT OF TAXATION: District No. 118 Rate 42 Mills	District No. Rate Mills	District No. Rate Mills	District No. Rate Mills	District No. Rate Mills	Tax Including State Homestead $ cts.	State Tax on Non-Homestead 6½ Mills $ cts.	SPECIAL TAXES $ cts.	TOTAL TAXES $ cts.	PAID	WHEN PAID Month Day Year	Number of Receipt	March Settlement 1958 $ cts.	First Settlement 1958 $ cts.	Penalty $ cts.	November Settlement 1958 $ cts.	Penalty $ cts.	Collections to First Monday in January 1959 $ cts.	Penalty $ cts.	Delinquent on First Monday in January 1959 Tax and Penalty $ cts.	Total Delinquent Tax and Penalty $ cts.	REMARKS
1																							
2																							
3		H 70					15 32			15 32	2nd HALF PAID 1st HALF PAID	OCT 2 0 1958 MAY 3 1 1958	16859 14210		7 66		7 66						5631
4		H 46					10 06			10 06	2nd HALF PAID 1st HALF PAID	OCT 2 0 1958 MAY 3 1 1958	16859 14210		5 03		5 03						5631
5																							
6		H 33					7 21			7 21	2nd HALF PAID 1st HALF PAID	OCT 2 0 1958 MAY 3 1 1958	16859 14210		3 61		3 61						5631
7		214					46 84	142		48 26	PAID IN FULL	MAY 3 1 1958	14208		48 26								5637
8																							
9		H 194					42 46			42 46	2nd HALF PAID 1st HALF PAID	OCT 2 0 1958 MAY 3 1 1958	16859 14210		21 23		21 23						5631
10																							
11		H 47					21 24			21 24	PAID IN FULL	MAY 3 1 1958	14209		21 24								5635
12																							
13																							
14																							
15																							
16		H 56					12 26			12 26	2nd HALF PAID 1st HALF PAID	OCT 3 1 1958 MAY 3 1 1958	16301 14207		6 13		6 13						5636
17		H 36					7 88			7 88	PAID IN FULL	MAY 3 1 1958	14209		7 88								5635
18																							
19																							
20																							
		H 532 217 746					163 28	142		164 70					121 24		42 66						

Assessment Roll and Tax List of Real Property in the Town of Shingobee Lake

Cass County, Minnesota, for Taxes for the Year 1957.

Form PCD 156 (Revised 1956 Edition, Section 1)

* Indicate Type of Property: R-Residential, C-Commercial, I-Industrial, U-Utility, F-Farm, L-Lakeshore, T-Timber, M-Mineral

		DESCRIPTION OF PROPERTY								TRUE AND FULL VALUATIONS				ASSESSED VALUATIONS															
														RURAL				ALL OTHER											
IN WHOSE NAME ASSESSED	TO WHOM TRANSFERRED		SUBDIVISION	Sec. or Lot	Town. or Block	Rng.	Number of Acres of Land: Acres	Number of Acres of Land: Miles	No. School District	Indicate Homestead Tax or No	Indicate Agricultural or Non-Agricultural	Indicate Type of Property	LAND Exclusive of Structures and Improvements	BUILDINGS and Other Structures	MACHINERY Permanently Attached to Real Estate	TOTAL True and Full Value	Homestead Up to $3,000 Not Homestead	Over $3,000 Not Homestead	Timber Land Classified	Homestead Up to $3,000	Over $3,000 Not Homestead	MACHINERY Permanently Attached to Real Estate	TOTAL ASSESSED VALUE	Total Assessed Value as Equalized by the Board of Review	FINAL EQUALIZED VALUE
													Dollars	Dollars	Dollars	Dollars	Dollars	Dollars	Dollars	Dollars	Dollars	Dollars	Dollars	Dollars	Dollars
State of Minnesota	1		NE¼ of NE¼	12	140	26			C1																
State of Minnesota	2		NW¼ of NE¼																						
State of Minnesota	3		SW¼ of NE¼																						
State of Minnesota	4		SE¼ of NE¼																						
State of Minnesota	6		NE¼ of NW¼																						
State of Minnesota	7		NW¼ of NW¼																						
State of Minnesota	8		SW¼ of NW¼																						
State of Minnesota	9		SE¼ of NW¼																						
	10																								
State of Minnesota	11		NE¼ of SW¼																						
Edward Sontent	12		NW¼ of SW¼				40			Type	Use	F													
" "	13		SW¼ of SW¼				40			"	"	"													
State of Minnesota	14		SE¼ of SW¼																						
	15																								
Arthur & Dolores Conlan	16		NE¼ of SE¼				40			"	"	F													
State of Minnesota	17		NW¼ of SE¼																						
State of Minnesota	18		SW¼ of SE¼																						
Arthur & Dolores Conlan	19		SE¼ of SE¼				40			"	"	"													
	20																								
							160																		

	VALUATIONS BY SCHOOL DISTRICTS AS EQUALIZED BY DEPARTMENT OF TAXATION																												
SOLD FOR TAXES	District No. ..... Rate ..... Mills		District No. 218 Rate 40.1 Mills		District No. ..... Rate ..... Mills		District No. ..... Rate ..... Mills		District No. ..... Rate ..... Mills		Tax including State Homestead ..... Mills	State Tax on Non-Homestead ..... Mills	SPECIAL TAXES	TOTAL TAXES	PAID	WHEN PAID	Number of Receipt	March Settlement 1958	June Settlement 1958	Penalty	November Settlement 1958	Penalty	Collections to First Monday in January 1959	Penalty	Delinquent on First Monday in January 1959	Total Delinquent Tax and Penalty	REMARKS
	Dollars		Dollars		Dollars		Dollars		Dollars		$ cts.	$ cts.	$ cts.	$ cts.		Month Day Year		$ cts.	$ cts.	$ cts.	$ cts.	$ cts.	$ cts.	$ cts.	$ cts.	$ cts.	
1																													
2																													
3																													
4																													
5																													
6																													
7																													
8																													
9																													
10																													
11																													
12		H-149									43.56			43.56		2nd HALF PAID OCT 21 1958 1st HALF PAID MAY 5 1958	18301		21.78		21.78						56.16	
13		H 51									11.16			11.16		2nd HALF PAID OCT 30 1958 1st HALF PAID MAY 3 1 1958	14207		5.58		5.58							
14																													
15																													
16		H 48									10.50			10.50		2nd HALF PAID OCT 24 1958 1st HALF PAID JUL 2 1958												50.38	
17																	16669				10.50								
18																	15135				10.50	42							
19		H 48									10.50			10.50		2nd HALF PAID OCT 24 1958 1st HALF PAID JUL 2 1958												50.38	
20																													
		H 346									75.72			75.72					27.36		48.36								

Assessment Roll and Tax List of Real Property in the Town of Thunder Lake, Cass County, Minnesota, for Taxes for the Year 1957.

Form 3CD-132 (Revised-Revised-Revised-Revised)

* Indicate Type of Property: R-Residential, C-Commercial, I-Industrial, U-Utility, F-Farm, L-Lakeflore, T-Timber, M-Mineral

			DESCRIPTION OF PROPERTY							TRUE AND FULL VALUATIONS				ASSESSED VALUATIONS											
														RURAL		ALL OTHER									
IN WHOSE NAME ASSESSED	TO WHOM TRANSFERRED		SUBDIVISION	Sec. or Lot	Town or Block	Rng.	Number of Acres of Land: Acres	Number of Acres of Land: Mills	No. School District	Indicate Homestead Tax or No	Indicate Agricultural Tax or No	Indicate Type of Property*	LAND Exclusive of Structures and Improvements	BUILDINGS and Other Structures	MACHINERY Permanently Attached to Real Estate	TOTAL True and Full Value	Homestead Up to $4,000 20%	Over $4,000 and Non-Homestead 33⅓%	Timber Land Class 2a 20%	Homestead Up to $4,000 25%	Over $4,000 and Non-Homestead 40%	MACHINERY Permanently Attached to Real Estate 33⅓% 25%	TOTAL ASSESSED VALUE	Total Assessed Value Equalized by the Board of Review	FINAL EQUALIZED VALUE
													Dollars	Dollars	Dollars	Dollars	Dollars	Dollars	Dollars	Dollars	Dollars	Dollars	Dollars	Dollars	Dollars
State of Minnesota		2	N E ¼ of N E ¼		13	140	56		C1																
State of Minnesota			N W ¼ of N E ¼																						
State of Minnesota		3	S W ¼ of N E ¼																						
State of Minnesota		4	S E ¼ of N E ¼																						
		5																							
State of Minnesota		6	N E ¼ of N W ¼																						
State of Minnesota		7	N W ¼ of N W ¼																						
State of Minnesota		8	S W ¼ of N W ¼																						
State of Minnesota		9	S E ¼ of N W ¼																						
		10																							
State of Minnesota		11	N E ¼ of S W ¼																						
State of Minnesota		12	N W ¼ of S W ¼																						
State of Minnesota		13	S W ¼ of S W ¼																						
State of Minnesota		14	S E ¼ of S W ¼																						
		15																							
State of Minnesota		16	N E ¼ of S E ¼																						
State of Minnesota		17	N W ¼ of S E ¼																						
State of Minnesota		18	S W ¼ of S E ¼																						
State of Minnesota		19	S E ¼ of S E ¼																						
		20																							

	SOLD FOR TAXES	VALUATIONS BY SCHOOL DISTRICTS AS EQUALIZED BY DEPARTMENT OF TAXATION: District No. ... Rate ... Mills	District No. ... Rate ... Mills	District No. ... Rate ... Mills	District No. ... Rate ... Mills	District No. ... Rate ... Mills	District No. ... Rate ... Mills	Tax including State Homestead ... Mills	State Tax on Non-Homestead ... Mills	SPECIAL TAXES	TOTAL TAXES	PAID	WHEN PAID	Number of Receipt	March Settlement 1958	June Settlement 1958	Penalty	November Settlement 1958	Penalty	Collections to First Monday in January 1959	Penalty	Delinquent on First Monday in January 1959	Penalty	Total Delinquent Tax and Penalty	REMARKS
		Dollars	Dollars	Dollars	Dollars	Dollars	Dollars	$ cts.	$ cts.	$ cts.	$ cts.		Month Day Year		$ cts.	$ cts.	$ cts.	$ cts.	$ cts.	$ cts.	$ cts.	$ cts.	$ cts.	$ cts.	
1												1													
2												2													
3												3													
4												4													
5												5													
6												6													
7												7													
8												8													
9												9													
10												10													
11												11													
12												12													
13												13													
14												14													
15												15													
16												16													
7												17													
18												18													
19												19													
20												20													

Coolay Trail Dock Pass | Oak Park Beaches | Oak Lawn Beach | Birchwood Terrace | Bay Point Vill

Assessment Roll and Tax List of Real Property in the Town of Shumahe Backus, Cass County, Minnesota, for Taxes for the Year 1957.

Form 3-CD (Mimeographed, 1956)

*Indicate Type of Property: R-Residential, C-Commercial, I-Industrial, U-Utility, F-Farm, L-Lakeshore, T-Timber, M-Mineral

			DESCRIPTION OF PROPERTY								TRUE AND FULL VALUATIONS				ASSESSED VALUATIONS																									
															RURAL			ALL OTHER																							
IN WHOSE NAME ASSESSED	TO WHOM TRANSFERRED		SUBDIVISION	Sec. or Lot	Town or Block	Rng.	Number of Acres of Land		Sch. School District	Indicate Homestead Tax or No	Indicate Agricultural Total Tax or No	Indicate Type of Property	LAND Exclusive of Structures and Improvements	BUILDINGS and Other Structures	MACHINERY Permanently Attached to Real Estate	TOTAL True and Full Value	Homestead Up to $4,000 20%	Over $4,000 and Non-Homestead 33⅓%	Timber Land Class 2a 20%	Homestead Up to $4,000 25%	Over $4,000 and Non-Homestead 40%	MACHINERY Permanently Attached to Real Estate 33⅓%	TOTAL ASSESSED VALUE	Total Assessed Value Equalized by the Board of Review	FINAL EQUALIZED VALUE	
							Acres	100ths					Dollars	Dollars	Dollars	Dollars	Dollars	Dollars	Dollars	Dollars	Dollars	Dollars	Dollars	Dollars	Dollars	
State of Minnesota		1	NE¼ of NE¼				14	14 0 26		C																
State of Minnesota		2	NW¼ of NE¼																							
State of Minnesota		3	SW¼ of NE¼																							
State of Minnesota		4	SE¼ of NE¼																							
		5																								
State of Minnesota		6	NE¼ of NW¼																							
State of Minnesota		7	NW¼ of NW¼																							
Frank L. Henke		8	SW¼ of NW¼				40			M	9	4	1													
" "		9	SE¼ of NW¼				40			"	"	"														
		10																								
Jena Mining Co		11	NE¼ of SW¼				40			"	"	"														
State of Minnesota		12	NW¼ of SW¼																							
State of Minnesota		13	SW¼ of SW¼																							
Jena Mining Co		14	SE¼ of SW¼				40			"	"	"														
		15																								
State of Minnesota		16	NE¼ of SE¼																							
Jena Mining Co		17	NW¼ of SE¼				40			"	"	"														
" " "		18	SW¼ of SE¼				40			"	"	"														
State of Minnesota		19	SE¼ of SE¼																							
		20																								
							320																			

			VALIDATIONS BY SCHOOL DISTRICTS AS EQUALIZED BY DEPARTMENT OF TAXATION																																					
SOLD FOR TAXES			District No. ..... Rate ..... Mills	✓ District No. 2 L.B. Rate 0 Mills	District No. ..... Rate ..... Mills	District No. ..... Rate ..... Mills	District No. ..... Rate ..... Mills	District No. ..... Rate ..... Mills	Tax Including State Homestead ..... Mills	State Tax on Non-Homestead 6.1 Mills	SPECIAL TAXES	TOTAL TAXES	PAID	WHEN PAID	Number of Receipt	March Settlement 1958	June Settlement 1958	Penalty	November Settlement 1958	Penalty	Collections in First Monday in January 1959	Penalty	Delinquent on First Monday in January 1959	Total Delinquent Tax and Penalty	REMARKS
			Dollars	Dollars	Dollars	Dollars	Dollars	Dollars	$ cts.	$ cts.	$ cts.	$ cts.		Month Day Year		$ cts.	$ cts.	$ cts.	$ cts.	$ cts.	$ cts.	$ cts.	$ cts.	$ cts.	
		1																							
		2																							
		3																							
		4																							
		5																							
		6																							
		7																							
		8	110						2408	72		2480	PAID IN FULL	MAY 31 1958	17271		24 80								558
		9	100						2190	66		2256	PAID IN FULL	MAY 31 1958			22 56								"
		10																							
		11	107						2342	70		2412	2nd HALF PAID 1st Half Paid	OCT 31 1958 MAY 31 1958	17205 16330		12 06		12 06						7001
		12																							
		13																							
		14	107						2342	70		2412	2nd HALF PAID 1st Half Paid	OCT 31 1958 MAY 31 1958	17205 16330		12 06		12 06						7001
		15																							
		16																							
		17	107						2342	70		2412	2nd HALF PAID 1st Half Paid	OCT 31 1958 MAY 31 1958	17205 16330		12 06		12 06						7001
		18	104						2276	68		2344	2nd HALF PAID 1st Half Paid	OCT 31 1958 MAY 31 1958			11 72		11 72						"
		19																							
		20																							
			635						13400	416		14316					85 26		47 90						

Coolary Creek | Duck Pass | Four Park Beaches | Oak Lawn Beach | Pinewood Terrace | Ray Point Total

Assessment Roll and Tax List of Real Property in the Town of Thunder Lake, Cass County, Minnesota, for Taxes for the Year 1957.

* Indicate Type of Property: R-Residential, C-Commercial, I-Industrial, U-Utility, F-Farm, L-Lakeshore, T-Timber, M-Mineral

Line	In Whose Name Assessed	To Whom Transferred	Subdivision	Sec. or Lot	Town or Block	Rng.	Acres of Land	School District	Homestead Yes or No	Agricultural Yes or No	Type of Property	Sold for Taxes	District No. 118 Rate 40 (Dollars)	District No. 118 Rate 40 (Dollars)	Tax Including State Homestead	State Tax on Non-Homestead 6.61 Mills	Total Taxes	Line	Paid / When Paid	Number of Receipt	March Settlement 1958	June Settlement 1958	November Settlement 1958	Penalty	Total Delinquent Tax and Penalty	Remarks
1	James J. McBride		NE¼ of NE¼	15	140	26	40	C 1	Yes	Yes	T	Sold for Taxes	H 48		10.50		10.50	1	PAID IN FULL AUG 14 1958	15218			10.50	.26		7608
2	"		NW¼ of NE¼ Lot 1				44		No / Yes	No	C	Sold for Taxes		H 121 / 41	39.52	28	39.80	2	PAID IN FULL AUG 14 1958				39.80	.99		"
3	Gordon W. Gieske		Lot 2 less N. 3 acs. SW¼ of NE¼				18.50		Yes	Yes	R		H 92		20.14		20.14	3	PAID IN FULL JAN 2 1957	129	20.14					7184
4	"	"	SE¼ of NE¼				40		No	"	T		76		16.64	50	17.14	4	PAID IN FULL JAN 2 1957	129	17.14					"
5																		5								
6	Clarence & Gladys Hopper		N. 3 acs. of Lot 2 NE¼ of NW¼				3		No	"	L	Sold for Taxes	130		28.46	86	29.32	6							29.32	760x
7	Arnold C. Stanson		N. 2½ acs. of Lot 1 NW¼ of NW¼				2.50		"	"	"		160		35.02	106	36.08	7	2nd HALF PAID OCT 29 1958 / 1st Half Paid MAY 31 1958	16175 / 14214		18.04	18.04			
8	Charles M. Niles 1/3	Marian Niles Riddle Undiv. 2/3 int.	N.66' of S.876' of Lot 5 SW¼ of NW¼				2.68		"	"	"		25		5.48	16	5.64	8	PAID IN FULL MAY 31 1958	14213		5.64				5656
9	Clyde C. Mohr		SE¼ of NW¼ N½ Lot 7				10		Yes	"	"		H 132		28.90		28.90	9	PAID IN FULL APR 22 1958	2864		28.90				5658
10																		10								
11	Henry S. & Julia Hanson		N.175' of S.530' of Lot 5 less E.350' NE¼ of SW¼ & S.198' of Lot 5				15.23		Yes	No	R			H 275	67.08		67.08	11	Balance Paid SEP 3 1958 / Part Paid MAY 31 1958	15435 / 14211		34.00	33.08			5051 33.08
12	Murray D. & Neva S. Waters		N.157' of S.355' of Lot 5 NW¼ of SW¼				6.30		No	"	R			260	63.42	172	65.14	12	2nd HALF PAID OCT 31 1958 / 1st Half Paid MAY 31 1958	18297 / 14215		32.57	32.57			56x3 32.57
13	John W. & Joanna Lucille Poor		10 acs. of Lot 7 less 2.5 acs. SW¼ of SW¼				7.50		Yes	"	R			H 180	43.90		43.90	13	1st HALF PAID MAY 10 1958	1449		21.95			21.95 / 24.15	3057 - 999
14	Cora Lillian Tenneson Erickson		SE¼ of SW¼ Lot 6				57		No	Yes	L		261		57.14	172	58.86	14	PAID IN FULL OCT 30 1958	17424			58.06	2.10		7602 + 11429
15																		15								
16	Charles M. Niles 1/3	Marian Niles Riddle	N.50' of S.810' of Lot 5 NE¼ of SE¼				2.03		No	Yes	L		20		4.38	14	4.52	16	PAID IN FULL MAY 31 1958	14213		4.52				5658
17	Ethel & Milan R. Biggerstaff		S.264' of N.384' of Lot 5 NW¼ of SE¼				10.72		"	"	"		150		32.84	100	33.84	17	PAID IN FULL MAY 31 1958	[illegible]		33.84				2101
18	John R. McKay		N.66' of S.544' of Lot 5 SW¼ of SE¼				2.68		"	"	"		87		19.04	58	19.62	18	PAID IN FULL MAY 31 1958	14227		19.62				3648
19	Dr. C. M. Niles 1/3	Marian " "	N.100' of S.760' of Lot 5 SE¼ of SE¼				4.06		"	"	"		140		30.64	92	31.56	19	PAID IN FULL MAY 31 1958	14213		31.56				5658
20	Frederick M. & Florence M. Erickson		E.350' of N.175' of S.530' of Lot 5						Yes	No	R			H 131	31.96		31.96	20	PAID IN FULL APR 22 1958	2870		31.96				
Totals							266.20						H 272 / 1049 / 1321	H 707 = 999 / 301 = 1350 / 1008 2329	289.18 / 245.88 / 535.06	8.94	544.00				37.28	262.60	192.85		51.27	

Assessment Roll and Tax List of Real Property in the Town of Thunder Lake

Form 1(Cl.1.M) (Rev. 10-1-56 Supersedes Form 1(Cl.1.M) (Rev. 10-1-55))

* Indicate Type of Property: R-Residential, C-Commercial, I-Industrial, U-Utility, F-Farm, L-Lakeshore, T-Timber, M-Minral

	IN WHOSE NAME ASSESSED	TO WHOM TRANSFERRED	DESCRIPTION OF PROPERTY: SUBDIVISION	Sec. or Lot	Town or Block	Rng.	Number of Acres of Land: Acres	100ths	Sch. School District	Indicate Type of Real Tax or Sp.	Indicate Type of Personal Tax or Sp.	Indicate Type*	TRUE AND FULL VALUATIONS: LAND Exclusive of Buildings and Improvements	BUILDINGS and Other Structures	MACHINERY Permanently Attached to Real Estate	TOTAL True and Full Value	ASSESSED VALUATIONS: RURAL: Homestead Up to $1,000 20%	RURAL: Over $1,000 and Non-Homestead 33⅓%	ALL OTHER: Timber Land Class 3c 20%	ALL OTHER: Homestead Up to $1,000 25%	ALL OTHER: Over $1,000 and Non-Homestead 40%	ALL OTHER: MACHINERY Permanently Attached to Real Estate 33⅓%	TOTAL ASSESSED VALUE	Total Assessed Value as Equalized by the Board of Review	FINAL EQUALIZED VALUE
							Acres	100ths					Dollars	Dollars	Dollars	Dollars	Dollars	Dollars	Dollars	Dollars	Dollars	Dollars	Dollars	Dollars	Dollars
1	Evelyn M. Lobsitz, et al		Lot 3 lies N 350' of NE¼ of NW¼																						
	Perry C. Withers & Evelyn B. Withers		N 145' of Lot 5 NW¼ of NW¼	15	140	26	80	75	C1	M	Yes	R													
	~~Nelle E. & Jeanette M. Simpson~~																								
2							5	87		M	"	L													
3	Clifford H. & Hazella C. Thomas		Lot 4 less sold SW¼ of NW¼				23	60		"	"	T													
4	C. M. Miles & Marian Miles Trustee under		N 130' of S 660' of Lot 5 NW¼ of NW¼				5	28		M	"	L													
5	Richard J. Cecka		S 100' of N 291' of Lot 4				3			"	"	"													
6	Gordon W. Eieske		N 200' of Lot 3 NE¼ of NW¼				8			Yes	"	R													
7	Charles C. & Lenice S. Holm		S 100' of N 497' of Lot 4 NW¼ of NW¼				3			M	Yes	L													
8	Alfred M. & Kathryn H. Anderson		S 100' of N 397' of Lot 4 SW¼ of NW¼							M	"	"													
9			S E¼ of NW¼																						
10	Rollin H. Schultz		N 350' of Lot 3 less N 200' NE¼ of SW¼							M	"	L													
11	John J. & Ina M. Kryzinski		N 200' of S 400' of Lot 4 NE¼ of SW¼							M	"	"													
12	Sidney J. & Pauline E. Hagen		S 100' of N 497' of Lot 4 NW¼ of SW¼				3			M	"	"													
13	John & Josephine Wyltenbach		S 100' of N 397' of Lot 4 SW¼ of SW¼							M	"	"													
14			S E¼ of SW¼																						
15	" " "		S 100' of N 497' of Lot 4				3			M	"	L													
16			N E¼ of S E¼																						
17	Harry S. Woodruff		N 497' of S 397' of Lot 4 SE¼ of SE¼				3			M	"	L													
18			S W¼ of S E¼																						
19	John J. & Minnie H. McCluskey		S 100' of N 797' of Lot 4 SE¼ of SE¼				3			M	"	L													
20	Robert J. & Edna E. Nelson		S 100' of N 897' of Lot 4							"	"	"													
							107	50																	

	SOLD FOR TAXES	VALUATIONS BY SCHOOL DISTRICTS AS EQUALIZED BY DEPARTMENT OF TAXATION: District No. 2 Rate 48 Mills	District No. 119 Rate 46 Mills	District No. ..... Rate ..... Mills	District No. ..... Rate ..... Mills	District No. ..... Rate ..... Mills	District No. ..... Rate ..... Mills	Tax including State Homestead ..... Mills	State Tax on Non-Homestead 6.61 Mills	SPECIAL TAXES	TOTAL TAXES		PAID	WHEN PAID Month Day Year	Number of Receipt	March Settlement 1958	June Settlement 1958	Penalty	November Settlement 1958	Penalty	Collections to First Monday in January 1959	Penalty	Delinquent on First Monday in January 1959	Penalty	Total Delinquent Tax and Penalty	REMARKS
		Dollars	Dollars	Dollars	Dollars	Dollars	Dollars	$ cts.	$ cts.	$ cts.	$ cts.					$ cts.	$ cts.	$ cts.	$ cts.	$ cts.	$ cts.	$ cts.	$ cts.	$ cts.	$ cts.	
1		337						7376	222		7598	1	PAID IN FULL	MAY 31 1958	14218		75 98									
2		140						4160	126		4286	2	PAID IN FULL	MAY 31 1958	8190		42 86									5842
3		235						5144	156		5300	3	1st HALF PAID OCT 31 1958 / 2nd HALF PAID OCT 31 1958 / 1st Half Paid	MAY 31 1958	8294 / 14227		26 50		26 50							5584
4		510						10 94	34		11 28	4	PAID IN FULL	MAY 31 1958	14213		11 28									5658
5		67						2466	44		2510	5	PAID IN FULL	MAY 31 1958	14217		25 10									5657
6		H 265						5800			5800	6	PAID IN FULL	JAN 21 1957	129	58 00										7184
7		153						3350	102		3452	7	PAID IN FULL	MAY 10 1958	7468		34 52									5649
8		H 81						1774			1774	8	PAID IN FULL	MAY 9 1958	8112		17 74									5657
9												9														
10		233						5100	154		5254	10	PAID IN FULL	MAY 31 1958	14881		52 54									5655
11		100						2190	66		2256	11	PAID IN FULL	MAY 31 1958	14221		22 56									5645
12		135						2956	90		3046	12	PAID IN FULL	MAY 10 1958	7467		30 46									5658
13												13														
14												14														
15		140						3064	92		3156	15	PAID IN FULL	MAY 21 1958	7456		31 56									5656
16												16														
17		15						328	10		338	17	PAID IN FULL	MAY 31 1958	14212		3 38									5647
18												18														
19		135						2956	90		3046	19	2nd HALF PAID OCT 31 1958 / ~~1st Half Paid~~	MAY 31 1958	8300 / 14220 / 8692		15 23		15 23							5646
20		15						328	10		338	20	PAID IN FULL	MAY 31 1958			3 38									
		H 346 / 365 / 215						47086	1196		48282					58 00	383 19		41 23							

Assessment Roll and Tax List of Real Property in the Town of Thunder Lake, Cass County, Minnesota, for Taxes for the Year 1957.

Form 3CD (30) [illegible]

* Indicate Type of Property: R-Residential, C-Commercial, I-Industrial, U-Utility, F-Farm, L-Lakeshore, T-Timber, M-Mineral

	In Whose Name Assessed	To Whom Transferred	Description of Property: Subdivision	Sec. or Lot	Town or Block	Rng.	Number of Acres of Land (Acres / 10ths)	No. School District	Indicate Homestead Yes or No	Indicate Agricultural Yes or No	Indicate Type of Property*	True and Full Valuations: Land Exclusive of Structures and Improvements (Dollars)	Buildings and Other Structures (Dollars)	Machinery Permanently Attached to Real Estate (Dollars)	Total True and Full Value (Dollars)	Assessed Valuations: Rural: Homestead Up to $4,000 20% (Dollars)	Rural: Over $4,000 and Non-Homestead 33⅓% (Dollars)	All Other: Timber Land Class 2a 20% (Dollars)	All Other: Homestead Up to $1,000 25% (Dollars)	All Other: Over $1,000 and Non-Homestead 40% (Dollars)	All Other: Machinery Permanently Attached to Real Estate 33⅓% (Dollars)	Total Assessed Value (Dollars)	Total Assessed Value as Equalized by the Board of Review (Dollars)	Final Equalized Value (Dollars)
1			NE¼ of NE¼		16	140	26	01																
2	Cecil R. & Marion R. Sater		N-W ¼ of N-W ¼ Lot 2	Resp			41.35		No		M													
3	State of Minnesota		S W ¼ of N E ¼ Lot 2	Resp	Thore																			
4	H. Ray Cline		S E ¼ of N W ¼ Lot 1 Lee Plat of Del Ray Point				42.50		No	Hse														
5																								
6	State of Minnesota		N E ¼ of N W ¼																					
7	State of Minnesota		N W ¼ of N W ¼																					
8	State of Minnesota		S W ¼ of N W ¼																					
9	State of Minnesota		S E ¼ of N W ¼																					
10																								
11	State of Minnesota		N E ¼ of S W ¼																					
12	State of Minnesota		N W ¼ of S W ¼																					
13	State of Minnesota		S W ¼ of S W ¼																					
14	State of Minnesota		S E ¼ of S W ¼																					
15																								
16	State of Minnesota		N E ¼ of S E ¼																					
17	State of Minnesota		N W ¼ of S E ¼																					
18	State of Minnesota		S W ¼ of S E ¼																					
19	State of Minnesota		S E ¼ of S E ¼																					
20																								
							21.85																	

Valuations by School Districts as Equalized by Department of Taxation: District No. 11 Rate 46.6 Mills; District No. 11 Rate 46.6 Mills; District No. ..... Rate ..... Mills; District No. ..... Rate ..... Mills; District No. ..... Rate ..... Mills

	Sold for Taxes (Dollars)	District No. 11 (Dollars)	District No. 11 (Dollars)	District No. ..... (Dollars)	District No. ..... (Dollars)	District No. ..... (Dollars)	Tax including State Homestead ..... Mills ($ cts.)	State Tax on Non-Homestead 16.4 Mills ($ cts.)	Special Taxes ($ cts.)	Total Taxes ($ cts.)	Paid	When Paid (Month Day Year)	Number of Receipt	March Settlement 1958 ($ cts.)	June Settlement 1958 ($ cts.)	Penalty ($ cts.)	November Settlement 1958 ($ cts.)	Penalty ($ cts.)	Collections to First Monday in January 1959 ($ cts.)	Penalty ($ cts.)	Delinquent on First Monday in January 1959 ($ cts.)	Total Delinquent Tax and Penalty ($ cts.)	Remarks
1																							
2			N 188 150				82.44	1.00		82.44	PAID IN FULL	MAY 31 1958	74422		82.44								56.61
3											Balance Paid	NOV 6 1958	17360										
4		2.80					61.30	1.86		63.16	Balance Due	OCT 31 1958	17631										
5											Part Paid	MAY 31 1958	19279		29.08		29.08		5.00				36.60
6																							
7																							
8																							
9																							
10																							
11																							
12																							
13																							
14																							
15																							
16																							
17																							
18																							
19																							
20																							
		2.80	188 150				61.30																
			150				82.44	2.86		146.60					112.52		29.08		5.00				
			338				143.74																

Coodey Trail Park Pines | Oak Park Beaches | Oak Lake Beach | Birchwood Terrace | Bay Point | Total

Assessment Roll and Tax List of Real Property in the Town of Thunder Lake, Cass County, Minnesota, for Taxes for the Year 1957.

Form 3CD (58) Minnesota Tax Commission

* Indicate Type of Property: R-Residential, C-Commercial, I-Industrial, U-Utility, F-Farm, L-Lakeshore, T-Timber, M-Mineral

	In Whose Name Assessed	To Whom Transferred	Description of Property: Subdivision	Sec. or Lot	Town or Block	Rng.	Number of Acres of Land: Acres	100ths	Sch. Dist. No.	Indicate Type of Improvement Tax in	Indicate Type of Personal Tax in	Indicate Type of Property	True and Full Valuations: Land Exclusive of Buildings and Improvements	Buildings and Other Structures	Machinery Permanently Attached to Real Estate	Total True and Full Value	Assessed Valuations: Rural: Homestead Up to $4,000 20%	Over $4,000 and Non-Homestead 33⅓%	Timber Land Class 2c 20%	All Other: Homestead Up to $4,000 25%	Over $4,000 and Non-Homestead 40%	Machinery Permanently Attached to Real Estate 33⅓%	Total Assessed Value	Total Amount Value as Equalized by the Board of Review	Final Equalized Value
							Acres	100ths					Dollars	Dollars	Dollars	Dollars	Dollars	Dollars	Dollars	Dollars	Dollars	Dollars	Dollars	Dollars	Dollars
1	Louis C. + Anna C. Henke		NE¼ of NE¼ Sub 2	17	140	26	33.25		91	M3	4	T													
2	" " "		NW¼ of NE¼ Sub 2				37.25																		
3	State of Minnesota		SW¼ of NE¼																						
4	State of Minnesota		SE¼ of NE¼																						
5																									
6	Wheeler Lumber Bridge + Supply Co		NE¼ of NW¼				40			M3	4	T													
7	Jack Hayward + Albert J. Sodenberg ½ int each		NW¼ of NW¼				40			"	"	"		150	Add to Bldg J.B.								130		
8	Wheeler Lumber Bridge + Supply Co		SW¼ of NW¼				40			"	"	"													
9	" " " "		SE¼ of NW¼				40			"	"	"													
10																									
11	State of Minnesota		NE¼ of SW¼																						
12	State of Minnesota		NW¼ of SW¼																						
13	State of Minnesota		SW¼ of SW¼																						
14	~~The Oppenheimer~~ State of Minnesota		SE¼ of SW¼				~~40~~			"	"	"													
15																									
16	State of Minnesota		NE¼ of SE¼																						
17	State of Minnesota		NW¼ of SE¼																						
18	~~The Oppenheimer~~ State of Minnesota		SW¼ of SE¼				~~40~~			"	"	"													
19	" " State of Minnesota		SE¼ of SE¼				~~40~~			"	"	"													
20																									
							23050																		

Valuations by School Districts as Equalized by Department of Taxation

	Sold for Taxes	District No. 91 Rate 40.5 Mills	District No. ..... Rate ..... Mills	District No. ..... Rate ..... Mills	District No. ..... Rate ..... Mills	District No. ..... Rate ..... Mills	District No. ..... Rate ..... Mills	Tax including State Homestead ..... Mills	State Tax on Non-Homestead 6.61 Mills	Special Taxes	Total Taxes		Paid	When Paid: Month Day Year	Number of Receipt	March Settlement 1958	June Settlement 1958	Penalty	November Settlement 1958	Penalty	Collections on First Monday in January 1959	Penalty	Delinquent on First Monday in January 1959	Total Delinquent Tax and Penalty	Remarks
		Dollars	Dollars	Dollars	Dollars	Dollars	Dollars	$ cts.	$ cts.	$ cts.	$ cts.					$ cts.	$ cts.	$ cts.	$ cts.	$ cts.	$ cts.	$ cts.	$ cts.	$ cts.	
1		124						2714	82		2796	1	PAID IN FULL	MAY 10 1958	7471		46 00								5609.
2		80						1752	52		1804	2	PAID IN FULL	MAY 10 1958											"
3												3													
4												4													
5												5													
6		110						2408	72		2480	6	PAID IN FULL	MAY 3 1958	12492		24 80								2247
7	SOLD FOR TAXES	130						2846	86		2932	7											2932		Sent notice to Albert Sodenberg 462 S. 5th St. Fargo
8		110						2408	72		2480	8	PAID IN FULL	MAY 3 1958	12492		24 80								
9		110						2408	72		2480	9	PAID IN FULL	MAY 3 1958			24 80								2247
10												10													
11												11													
12												12													
13												13													
14												14													
15												15													
16												16													
17												17													
18												18													
19												19													
20												20													
		664						14532	436		14972						120 40						2932		

Cooley Dell Duck Pass | Oak Park Beaches | Oak Lake Beach | Birchwood Terrace | Ray Point Omaha

Assessment Roll and Tax List of Real Property in the Lowsa of Thunder Lake, Cass County, Minnesota, for Taxes for the Year 1957.

Form 1CD (38) Sub 1(1) Sub 1(2) Sub 1(3)

* Indicate Type of Property: R-Residential, C-Commercial, I-Industrial, U-Utility, F-Farm, L-Lakeshore, T-Timber, M-Mineral

	IN WHOSE NAME ASSESSED	TO WHOM TRANSFERRED	DESCRIPTION OF PROPERTY: SUBDIVISION	Sec. or Lot	Town or Block	Rng.	Number of Acres of Land (Acres .100s)	Sch. School District	Indicate Homestead Tax or No	Indicate Agricultural Tax or No	Indicate Type of Property	TRUE AND FULL VALUATIONS: LAND Exclusive of Structures and Improvements (Dollars)	BUILDINGS and Other Structures (Dollars)	MACHINERY Permanently Attached to Real Estate (Dollars)	TOTAL True and Full Value (Dollars)	ASSESSED VALUATIONS: RURAL: Homestead Up to $1,000 20% (Dollars)	RURAL: Over $1,000 and Non-Homestead 33⅓% (Dollars)	RURAL: Timber Land Class 2c 20% (Dollars)	ALL OTHER: Homestead Up to $1,000 25% (Dollars)	ALL OTHER: Over $1,000 and Non-Homestead 40% (Dollars)	ALL OTHER: MACHINERY Permanently Attached to Real Estate 33⅓% (Dollars)	TOTAL ASSESSED VALUE (Dollars)	Total Assessed Value as Equalized by the Board of Review (Dollars)	FINAL EQUALIZED VALUE (Dollars)
1	Henry Johnson		NE¼ of NE¼	15	140	26	40	C1	No	Yes	T													
2	" "		NW¼ of NE¼				40		"	"	"													
3	" "		SW¼ of NE¼				40		"	"	"													
4	U. S. of America		SE¼ of NE¼																					
5																								
6	Chas. A. Cavanaugh		NE¼ of NW¼				40		"	"	R													
7	~~Morgan Land Co.~~	State of Minnesota	~~NW¼ of NW¼~~ Lot 1				~~35.41~~		"	"	T													
8	" "	State of Minnesota	SW¼ of NW¼ Lot 2				36.02		"	"	"													
9	Chas. A. Cavanaugh		SE¼ of NW¼				40		"	"	"													
10																								
11	State of Minnesota		NE¼ of SW¼																					
12	State of Minnesota		NW¼ of SW¼ Lot 3																					
13	State of Minnesota		SW¼ of SW¼ Lot 4																					
14	State of Minnesota		SE¼ of SW¼																					
15																								
16	U. S. of America		NE¼ of SE¼																					
17	State of Minnesota		NW¼ of SE¼																					
18	U. S. of America		SW¼ of SE¼																					
19	U. S. of America		SE¼ of SE¼																					
20																								
							200																	

VALUATIONS BY SCHOOL DISTRICTS AS EQUALIZED BY DEPARTMENT OF TAXATION

	SOLD FOR TAXES	District No. 115 Rate 21 Mills (Dollars)	District No. ..... Rate ..... Mills (Dollars)	District No. ..... Rate ..... Mills (Dollars)	District No. ..... Rate ..... Mills (Dollars)	District No. ..... Rate ..... Mills (Dollars)	Tax Including State Homestead ..... Mills ($ cts.)	State Tax on Non-Homestead 6.61 ..... Mills ($ cts.)	SPECIAL TAXES ($ cts.)	TOTAL TAXES ($ cts.)		PAID	WHEN PAID Month Day Year	Number of Receipt	March Settlement 1958 ($ cts.)	June Settlement 1958 ($ cts.)	Penalty ($ cts.)	November Settlement 1958 ($ cts.)	Penalty ($ cts.)	Collections to First Monday in January 1959 ($ cts.)	Penalty ($ cts.)	Delinquent on First Monday in January 1959 ($ cts.)	Total Delinquent Tax and Penalty ($ cts.)	REMARKS
1	SOLD FOR TAXES	60					13.14	40		13.54	1											13.54		7613
2	SOLD FOR TAXES	60					13.14	40		13.54	2											13.54		"
3	SOLD FOR TAXES	60					13.14	40		13.54	3											13.54		"
4											4													
5											5													
6		184					40.28	122		41.50	6	PAID IN FULL	MAY 3 1958	11219		41.50								5668
7											7													
8											8													
9		160					35.02	106		36.08	9	PAID IN FULL	MAY 3 1958	11219		36.08								5668
10											10													
11											11													
12											12													
13											13													
14											14													
15											15													
16											16													
17											17													
18											18													
19											19													
20											20													
		524					114.72	3.48		118.20						77.58						40.62		

Assessment Roll and Tax List of Real Property in the Town of Thunder Lake, Cass County, Minnesota, for Taxes for the Year 1957.

Form 3CD 1561

* Indicate Type of Property: R-Residential, C-Commercial, I-Industrial, U-Utility, F-Farm, L-Lakeshore, T-Timber, M-Mineral

	In Whose Name Assessed	To Whom Transferred	Description of Property: Subdivision	Sec. or Lot	Town or Block	Rng.	Number of Acres of Land: Acres	Number of Acres of Land: Mills	No. School District	Indicate Dominant Type of Use	Indicate Agricultural Type or No.	Indicate Type of Property	True and Full Valuations: Land Exclusive of Structures and Improvements (Dollars)	Buildings and Other Structures (Dollars)	Machinery Permanently Attached to Real Estate (Dollars)	Total True and Full Value (Dollars)	Assessed Valuations: Rural: Homestead Up to $1,000 20%	Rural: Over $1,000 and Non-Homestead 33⅓%	All Other: Timber Land Class 2c 20%	All Other: Homestead Up to $1,000 25%	All Other: Over $1,000 and Non-Homestead 40%	All Other: Machinery Permanently Attached to Real Estate 33⅓%	Total Assessed Value	Total Assessed Value as Equalized by Board of Review	Final Equalized Value
	U. S. of America		1 NE¼ of NE¼		19	140	96		Cal																
	U. S. of America		2 NW¼ of NE¼																						
	U. S. of America		3 SW¼ of NE¼																						
	State of Minnesota		4 SE¼ of NE¼																						
			5																						
	U. S. of America		6 NE¼ of NW¼																						
	Donald F. + Blanche F. Kehne		Fat lies 150'x240'x100'x215' NW¼ of NW¼				22.09		170	Res	R														
	State of Minnesota		8 SW¼ of NW¼																						
	U. S. of America		9 SE¼ of NW¼																						
	L. M. Corday		10 150'x240' of Lot 1				83		170	Res	L														
	U. S. of America		11 NE¼ of SW¼																						
	State of Minnesota		12 NW¼ of SW¼ Lot 3																						
	State of Minnesota		13 SW¼ of SW¼ Lot 4																						
			14 SE¼ of SW¼																						
	W. H. Phillips + Joseph Sunder		15 100'x215' of Lot 1				1.03		170	Res	L														
	State of Minnesota		16 NE¼ of SE¼																						
	State of Minnesota		17 NW¼ of SE¼																						
	State of Minnesota		18 SW¼ of SE¼																						
	State of Minnesota		19 SW¼ of SE¼																						
			20																						
							23.45																		

	Sold for Taxes	Valuations by School Districts as Equalized by Department of Taxation: District No. ..... Rate ..... Mills	District No. 118 Rate 48.5 Mills	District No. ..... Rate ..... Mills	District No. ..... Rate ..... Mills	District No. ..... Rate ..... Mills	District No. ..... Rate ..... Mills	Tax Including State Homestead ..... Mills	State Tax on Non-Homestead 6 Mills	Special Taxes	Total Taxes		Paid	When Paid (Month Day Year)	Number of Receipt	March Settlement 1958	June Settlement 1958	Penalty	November Settlement 1958	Penalty	Collections to First Monday in January 1959	Penalty	Delinquent on First Monday in January 1959	Total Delinquent Tax and Penalty	Remarks
		Dollars	Dollars	Dollars	Dollars	Dollars	Dollars	$ cts.	$ cts.	$ cts.	$ cts.					$ cts.	$ cts.	$ cts.	$ cts.	$ cts.	$ cts.	$ cts.	$ cts.	$ cts.	
1												1													
2												2													
3												3													
4												4													
5												5													
6												6													
7	SOLD FOR TAXES		430					94.12	28.41		96.96	7	2nd Half Paid 1st Half Paid	OCT 24 1958 MAY 31 1958	16066 14223		48.48		48.48						5666.
8												8													
9												9													
10			# 89					19.48			19.48	10	PAID IN FULL	MAY 31 1958	14224		19.48								5667.
11												11													
12												12													
13												13													
14												14													
15			70					15.32	.46		15.78	15	PAID IN FULL	APR 16 1959	2795		15.78								3661
16												16													
17												17													
18												18													
19												19													
20												20													
			# 89 508 589					128.92	3.30		132.22						83.74		48.48						

Cooley Twill Duck Pans | Oak Park Beaches | Oak Lake Beach | Birchwood Terrace | Ray Point

Assessment Roll and Tax List of Real Property in the Town of Shoreview Lake, Cass County, Minnesota, for Taxes for the Year 1957.

Form 3CD (56) Pub. Doc. Div. 6-15-56 Supply Division

* Indicate Type of Property: R-Residential, C-Commercial, I-Industrial, U-Utility, F-Farm, L-Lakeshore, T-Timber, M-Mineral

	In Whose Name Assessed	To Whom Transferred	Description of Property: Subdivision	Sec. or Lot	Town or Block	Rng.	Number of Acres of Land: Acres	Mills	No. School District	Indicate Homestead Yes or No	Indicate Veteran Homestead Yes or No	Indicate Type of Property*	True and Full Valuations: Land Exclusive of Structures and Improvements (Dollars)	Buildings and Other Structures (Dollars)	Machinery Permanently Attached to Real Estate (Dollars)	Total True and Full Value (Dollars)	Assessed Valuations: Rural: Homestead Up to $4,000 20% (Dollars)	Rural: Over $4,000 and Non-Homestead 33⅓% (Dollars)	All Other: Timber Land Class 2c 20% (Dollars)	All Other: Homestead Up to $4,000 25% (Dollars)	All Other: Over $4,000 and Non-Homestead 40% (Dollars)	All Other: Machinery Permanently Attached to Real Estate 33⅓% (Dollars)	Total Assessed Value (Dollars)	Total Assessed Value as Equalized by the Board of Review (Dollars)	Final Equalized Value (Dollars)
1	State of Minnesota		N E ¼ of N E ¼		20	140	26		C1																
2	State of Minnesota		N W ¼ of N E ¼																						
3	State of Minnesota		S W ¼ of N E ¼																						
4	State of Minnesota		S E ¼ of N E ¼																						
5																									
6	State of Minnesota		N E ¼ of N W ¼																						
7	State of Minnesota		N W ¼ of N W ¼																						
8	State of Minnesota		S W ¼ of N W ¼																						
9	State of Minnesota		S E ¼ of N W ¼																						
10																									
11	State of Minnesota		N E ¼ of S W ¼																						
12	State of Minnesota		N W ¼ of S W ¼																						
13	State of Minnesota		S W ¼ of S W ¼																						
14	State of Minnesota		S E ¼ of S W ¼																						
15																									
16	State of Minnesota		N E ¼ of S E ¼																						
17	State of Minnesota		N W ¼ of S E ¼																						
18	State of Minnesota		S W ¼ of S E ¼																						
19	State of Minnesota		S E ¼ of S E ¼																						
20																									

	Sold for Taxes	Validations by School Districts as Equalized by Department of Taxation: District No. ..... Rate ..... Mills (Dollars)	District No. ..... Rate ..... Mills (Dollars)	District No. ..... Rate ..... Mills (Dollars)	District No. ..... Rate ..... Mills (Dollars)	District No. ..... Rate ..... Mills (Dollars)	District No. ..... Rate ..... Mills (Dollars)	Tax including State Homestead ..... Mills ($ cts.)	State Tax on Non-Homestead ..... Mills ($ cts.)	Special Taxes ($ cts.)	Total Taxes ($ cts.)		Paid	When Paid: Month Day Year	Number of Receipt	March Settlement 1958 ($ cts.)	June Settlement 1958 ($ cts.)	Penalty ($ cts.)	November Settlement 1958 ($ cts.)	Penalty ($ cts.)	Collections to First Monday in January 1959 ($ cts.)	Penalty ($ cts.)	Delinquent on First Monday in January 1959 ($ cts.)	Total Delinquent Tax and Penalty ($ cts.)	Remarks
1												1													
2												2													
3												3													
4												4													
5												5													
6												6													
7												7													
8												8													
9												9													
10												10													
11												11													
12												12													
13												13													
14												14													
15												15													
16												16													
17												17													
18												18													
19												19													
20												20													

Assessment Roll and Tax List of Real Property in the Town of Thunder Lake, Cass County, Minnesota, for Taxes for the Year 1957.

Form 3C(1) (Revised 1956)

* Indicate Type of Property: R-Residential, C-Commercial, I-Industrial, U-Utility, F-Farm, L-Lakeshore, T-Timber, M-Mineral

		DESCRIPTION OF PROPERTY								TRUE AND FULL VALUATIONS				ASSESSED VALUATIONS																	
														RURAL			ALL OTHER														
IN WHOSE NAME ASSESSED	TO WHOM TRANSFERRED	SUBDIVISION	Sec. or Lot	Town or Block	Rng.	Number of Acres of Land		No. School District	Indicate Homestead Tax or No.	Indicate Agricultural Tax or No.	Indicate Type of Property*	LAND Exclusive of Structures and Improvements	BUILDINGS and Other Structures	MACHINERY Permanently Attached to Real Estate	TOTAL True and Full Value	Homestead Up to $4,000 20%	Over $4,000 and Non-Homestead 33⅓%	Timber Land Class 2c 20%	Homestead Up to $4,000 25%	Over $4,000 and Non-Homestead 40%	MACHINERY Permanently Attached to Real Estate 33⅓%	TOTAL ASSESSED VALUE	Total Assessed Value as Equalized by the Board of Review	FINAL EQUALIZED VALUE
						Acres	100ths					Dollars	Dollars	Dollars	Dollars	Dollars	Dollars	Dollars	Dollars	Dollars	Dollars	Dollars	Dollars	Dollars
State of Minnesota		NE¼ of NE¼	21	140	26						C													
State of Minnesota		NW¼ of NE¼																						
State of Minnesota		SW¼ of NE¼																						
State of Minnesota		SE¼ of NE¼																						
State of Minnesota		NE¼ of NW¼																						
State of Minnesota		NW¼ of NW¼																						
State of Minnesota		SW¼ of NW¼																						
State of Minnesota		SE¼ of NW¼																						
State of Minnesota		NE¼ of SW¼																						
State of Minnesota		NW¼ of SW¼																						
Joseph B. Seaman		SW¼ of SW¼				40			No	Year	T													
"		SE¼ of SW¼				40			"	"	"													
Marie Regnart Hanes		S 200' (3 acres) of Lot 3				3 40			"		L													
Lena H. Willems		N½ of SE¼				5 25			"	"	"													
State of Minnesota		NW¼ of NE¼																						
State of Minnesota		SW¼ of NE¼																						
Myron I. Leighton		S¾ of SE¼ Lot 2				17 85			"		"													
Lena H. Willems		N 120' of Lot 3				60			"		"													
						132 10																		

	VALUATIONS BY SCHOOL DISTRICTS AS EQUALIZED BY DEPARTMENT OF TAXATION																														
	SOLD FOR TAXES	District No. 112 Rate 94 Mills		District No. ..... Rate ..... Mills		District No. ..... Rate ..... Mills		District No. ..... Rate ..... Mills		Tax Including State Homestead ..... Mills		State Tax on Non-Homestead 16 Mills		SPECIAL TAXES		TOTAL TAXES		PAID	WHEN PAID			Number of Receipt	March Settlement 1958		June Settlement 1958		Penalty		November Settlement 1958		Penalty		Collections to First Monday in January 1959		Penalty		Delinquent as First Monday in January 1959		Total Delinquent Tax and Penalty		REMARKS
	Dollars	Dollars		Dollars		Dollars		Dollars		$	cts.	$	cts.	$	cts.	$	cts.		Month	Day	Year		$ cts.		$ cts.		$ cts.		$ cts.		$ cts.		$ cts.		$ cts.		$ cts.		$ cts.	
1																																											
2																																											
3																																											
4																																											
5																																											
6																																											
7																																											
8																																											
9																																											
10																																											
11																																											
12																																											
13		80								17 52		52				18 04		PAID IN FULL	MAY 3 1 1958						18 04																5671
14		80								17 52		52				18 04		PAID IN FULL	MAY 3 1 1958	14224					18 04																5671
15		340								74 42		2 24				76 66		PAID IN FULL	MAY 3 1 1958	14225					76 66																5668
16		228								49 90		1 50				51 40		PAID IN FULL	MAY 3 1 1958	14226					51 40																5668
17																																											
18																																											
19		241								52 76		1 60				54 36		PAID IN FULL	MAY 1 0 1958	7466					54 36																5670
20		10								2 48		06				2 24		PAID IN FULL	MAY 3 1 1958	14226					2 24																5668
		999								217 30		4 44				220 74									220 74																

Assessment Roll and Tax List of Real Property in the Town of Thunder Lake, Cass County, Minnesota, for Taxes for the Year 1957.

Form 3CD1357 W.L.B.-3-2-6 Stamport, Minnesota 5

* Indicate Type of Property: R-Residential, C-Commercial, I-Industrial, U-Utility, F-Farm, L-Lakeshore, T-Timber, M-Mineral

	DESCRIPTION OF PROPERTY									TRUE AND FULL VALUATIONS				ASSESSED VALUATIONS										
														RURAL			ALL OTHER							
IN WHOSE NAME ASSESSED	TO WHOM TRANSFERRED		SUBDIVISION	Sec. or Lot	Town or Block	Rng.	Number of Acres of Land		No. School District	LAND Exclusive of Structures and Improvements	BUILDINGS and Other Structures	MACHINERY Permanently Attached to Real Estate	TOTAL True and Full Value	Homestead Up to $4,000 20%	Over $4,000 and Not Homestead 33⅓%	Timber Land Class 2c 20%	Homestead Up to $1,000 25%	Over $4,000 Not Homestead 40%	MACHINERY Permanently Attached to Real Estate 33⅓%	TOTAL ASSESSED VALUE	Total Assessed Value on Equalized by the Board of Review	FINAL EQUALIZATION VALUE
							Acres	100ths		Dollars	Dollars	Dollars	Dollars	Dollars	Dollars	Dollars	Dollars	Dollars	Dollars	Dollars	Dollars	Dollars
Clifford H. & Hazel C. Thomas		1	NE¼ of NE¼ less Hwy	22	V40	26	40		C1	770	Year		T										
John H. & Charlotte Larson		2	Sat 1 less sold NW¼ of N½				32.75			Year	"		"										
" "		3	SW¼ of NE¼ Lot 6				39.75			"	"		"										
Maurice E. & Adeline J. Cooper		4	SE¼ of NE¼ less Hwy				40			170	"		"										
Howard J. & Lindsay M. Coonce		5	Part of Lot 1				1.50			"	"		L										
John H. & Charlotte Larson		6	Lot 2 less 2 Tracts & less Sold NE¼ of NW¼				17.61			70 Year	M		C										
Cecil A. & Joan Sahn		7	NW¼ of NW¼ Lot 3				25.75			770 Year			L										
Sherry K. Point-Russell H. & Lorraine		8	SW¼ of NW¼ Lot 4				39			"	"		"										
Beatrice S. & Josephine Sluhan		9	SE¼ of NW¼ Lot 5				20.85			Year	"		"										
Robert J. Harris & Raymond H. Harris		10	Part of Lot 1							770 Year			L										
Beatrice & Josephine Sluhan		11	3.0 Acres of Lot 2 NE¼ of NW¼				3.04			770 Year	70		C										
David M. & Mabel S. Elkins		12	S 160' of 77.66' of Lot 8 NW¼ of NW¼				10.50			Year	Year		T										
Martin Hess		13	Lot 9 less 1.44 Acres & less 2.66' SW¼ of SW¼				24.35			770	"		T										
Edward P. & Katherine McDonald		14	SE¼ of SW¼ Lot 10				23.65			"	"		R										
Harold H. Hagman		15	S 165' of Lot 8							"	"		L										
State of Minnesota		16	NE¼ of SE¼ less Hwy																				
Philip W. & Hannah M. Perlstein		17	NW¼ of SE¼ Lot 7				40.20			770 Year			T										
" " "		18	SW¼ of SE¼				40			"	"		"										
State of Minnesota		19	SE¼ of SE¼ less Hwy																				
Lena H. & Christopher Williams		20	S 165' of N 1155' of Lot 8							770	70		T										
							399.05																

	VALUATIONS BY SCHOOL DISTRICTS AS EQUALIZED BY DEPARTMENT OF TAXATION																																
	District No. 11			District No. 77			District No.			District No.			District No.																				
	Rate ..... Mills			Rate ..... Mills			Rate ..... Mills			Rate ..... Mills			Rate ..... Mills																			
	Dollars		Dollars		Dollars		Dollars		Dollars		Dollars		Dollars		Dollars		$	cts.	$	cts.	$	cts.	$	cts.	$	cts.	$	cts.	$	cts.	$	cts.	$	cts.
1		67															1466		44				1510										
2		115															2518						2518										
3		64															1400						1400										
4		110															2408		72				2480										
5		168															3678		112				3790										
6							1422		337								12902		222				13124										
7		170															3722		112				3834										
8		128															2802		84				2886										
9		65															1422						1422										
10		45															328		10				338										
11							105		114								5414		76				5490										
12		12															262						262										
13		100															2190		66				2256										
14	SOLD FOR TAXES	140															4160		126				4286										
15		97															2124		64				2188										
16																																	
17		174															3808		114				3922										
18		100															2190		66				2256										
19																																	
20							81										1976		54				2030										
		256					500	556									34478																
		1319					532	185									20242																
		1576					832	2407									57770																

	SOLD FOR TAXES	State Tax including State Homestead ..... Mills	State Tax on Non-Homestead 6 Mills	SPECIAL TAXES	TOTAL TAXES		PAID	WHEN PAID	Number of Receipt	March Settlement 1958	June Settlement 1958	Penalty	November Settlement 1958	Penalty	Collections to First Monday in January 1959	Penalty	Delinquent on First Monday in January 1959	Penalty	Total Delinquent Tax and Penalty	REMARKS
								Month Day Year												
1						1	2nd HALF PAID 1st Half Paid	OCT 1 1958 MAY 31 1958	18292 14229		7.55		7.55							7554
2						2	PAID IN FULL	FEB 27 1958	297	25.18										7388
3						3	PAID IN FULL	FEB 27 1958		14.00										"
4						4	2nd HALF PAID 1st Half Paid	OCT 31 1958 MAY 31 1958	18314 14228		12.40		12.40							8275
5						5	PAID IN FULL	MAY 10 1958	7452		37.90									4030
6						6	PAID IN FULL	FEB 27 1958	297	131.24										7388
7						7											38.34	4.24	42.47	7605
8						8	PAID IN FULL	MAY 31 1958	14249		28.86									5081
9						9	2nd HALF PAID 1st HALF PAID	JUL 24 1958 MAY 10 1958	15738 7463		7.11		7.11							5627
10						10	PAID IN FULL	MAY 10 1958	7463		3.38									5672
11						11	2nd HALF PAID 1st HALF PAID	JUL 24 1958 MAY 10 1958	15738 7463		27.45		27.45							5677
12						12	PAID IN FULL	MAY 31 1958	14231		2.62									5626
13						13	PAID IN FULL	MAY 31 1958	14225		22.56									5068
14						14											42.86			
15						15	PAID IN FULL	MAY 31 1958	14232		21.88									5678
16						16														
17						17	2nd HALF PAID 1st Half Paid	OCT 31 1958 MAY 31 1958	18299 14230											5674
18						18	2nd HALF PAID 1st Half Paid	OCT 31 1958 MAY 31 1958			30.89		30.89							"
19						19														
20						20	PAID IN FULL	MAY 31 1958	14226		20.30									7682
					559.92					170.42	292.90		85.40				81.20			

Cooley Pt-Ski Dock Pass
Oak Park Beaches
Oak Lawn Beach
Birchwood Terrace
Bay Point
Other

Assessment Roll and Tax List of Real Property in the Town of Thunderbrake, Cass County, Minnesota, for Taxes for the Year 1957.

Form 5CD (56) MUNICIPAL PRINT, MINNEAPOLIS

* Indicate Type of Property: R-Residential, C-Commercial, I-Industrial, U-Utility, F-Farm, L-Lakeshore, T-Timber, M-Mineral

	IN WHOSE NAME ASSESSED	TO WHOM TRANSFERRED	DESCRIPTION OF PROPERTY: SUBDIVISION	Sec. or Lot	Town or Block	Rng.	Number of Acres of Land: Acres	Hdths	Indicate Homestead by Yes or No	Indicate Agricultural Land by Yes or No	Indicate Type of Property	TRUE AND FULL VALUATIONS: LAND Exclusive of Structures and Improvements	BUILDINGS and Other Structures	MACHINERY Permanently Attached to Real Estate	TOTAL True and Full Value	ASSESSED VALUATIONS: RURAL: Homestead Up to $1,000 20%	Over $1,000 and Non-Homestead 33⅓%	ALL OTHER: Timber Land Class 3c 20%	Homestead Up to $1,000 25%	Over $1,000 and Non-Homestead 40%	MACHINERY Permanently Attached to Real Estate 33⅓%	TOTAL ASSESSED VALUE	Total Assessed Value as Equalized by the Board of Review	FINAL EQUALIZED VALUE
							Acres	Hdths				Dollars	Dollars	Dollars	Dollars	Dollars	Dollars	Dollars	Dollars	Dollars	Dollars	Dollars	Dollars	Dollars
1	Rosecrans & Bernadette Emmel Tr		298.5'x135.5' of Lot 2 N½ N½ of N½		22	140	26		85	C	1	70	70	R										
2	Henry A. Ford		M 140' of Lot 9 N½ W½ of SE¼						4	58														
3	Agnes E. Wesche		S 165' of M 440' of Lot 8 NW¼ of NW¼						3	50														
4	Thos. J. Fiel		SE¼ of NE¼																					
5			Part of Lot 1																					
6	Walter E. & Hazel B. Wilmer		S 330' of M 445' of Lot 8 NW¼ of NW¼						9	00														
7	David M. & Mabel J. Telkenes		S 165' of M 325' of Lot 8 NW¼ of NW¼						2	50														
8	Albert J. & Anne Jacker		S 66' of Lot 7 SW¼ of NW¼							90														
9	Clifford H. & Hazel C. Thomas		SE¼ of NW¼																					
10	Franklin S. & Johanna M. Newman		M 165' of Lot 8						2	50														
11			NE¼ of SW¼																					
12			NW¼ of SW¼																					
13			SW¼ of SW¼																					
14			SE¼ of SW¼																					
15	Robert J. & Raymond H. & Hazel B. Hall		Part of Lot 1						Map Book 10 Page 27															
16			NE¼ of SE¼																					
17			NW¼ of SE¼																					
18			SW¼ of SE¼																					
19			SE¼ of SE¼																					
20																								
							22	76																

	SOLD FOR TAXES	VALUATIONS BY SCHOOL DISTRICTS AS EQUALIZED BY DEPARTMENT OF TAXATION: District No. Rate Mills	District No. Rate Mills	District No. Rate Mills	District No. Rate Mills	District No. Rate Mills	District No. Rate Mills	Tax including State Homestead	State Tax on Non-Homestead	SPECIAL TAXES	TOTAL TAXES		PAID	WHEN PAID	Number of Receipt	March Settlement 1958	June Settlement 1958	Penalty	November Settlement 1958	Penalty	Collections on First Monday in January 1959	Penalty	Delinquent on First Monday in January 1959	Total Delinquent Tax and Penalty	REMARKS
		Dollars	Dollars	Dollars	Dollars	Dollars	Dollars	$ cts.	$ cts.	$ cts.	$ cts.			Month Day Year		$ cts.	$ cts.	$ cts.	$ cts.	$ cts.	$ cts.	$ cts.	$ cts.	$ cts.	
1				208				50 74	1 38		52 12	1	PAID IN FULL	MAY 31 1958	14648		52 12								5681
2	SOLD FOR TAXES	40						19 70	60		20 30	2	PAID IN FULL	SEP 24 1958	14644				20 30	61					11749
3	SOLD FOR TAXES	84						18 38	56		18 94	3											18 94		
4												4													
5												5													
6		60						13 14	40		13 54	6	PAID IN FULL	MAY 31 1958	14631		13 54								5676
7		110						24 08	72		24 80	7	PAID IN FULL	MAY 10 1958	14644		24 80								5678
8		10						2 18	06		2 24	8	2d HALF PAID 1st Half Paid	OCT 31 1958 MAY 31 1958	16672 14227		1 12		1 12						7554
9												9													
10		60						13 14	40		13 54	10	PAID IN FULL	MAY 31 1958	14223		13 54								5673
11												11													
12												12													
13												13													
14												14													
15												15													
16												16													
17												17													
18												18													
19												19													
20												20													
		414		208	622			90 62 50 74 141 36	4 12		145 48						105 12		21 42				18 94		

Cass County Tax Lists: Cass Lake | Pine Point | Pine Point Beaches | Pine Point Lake Beach | Birchwood Terrace | Bay Point | Total

Assessment Roll and Tax List of Real Property in the Town of Thunder Lake, Cass County, Minnesota, for Taxes for the Year 1957.

Form 3CD (56) [illegible]

* Indicate Type of Property: R-Residential, C-Commercial, I-Industrial, U-Utility, F-Farm, L-Lakeshore, T-Timber, M-Mineral

	IN WHOSE NAME ASSESSED	TO WHOM TRANSFERRED	DESCRIPTION OF PROPERTY: SUBDIVISION	Sec. or Lot	Town or Block	Rng.	Number of Acres of Land: Acres	100ths	No. School District	Indicate Homestead Yes or No	Indicate Agricultural Yes or No	Indicate Type of Property	TRUE AND FULL VALUATIONS: LAND Exclusive of Structures and Improvements	BUILDINGS and Other Structures	MACHINERY Permanently Attached to Real Estate	TOTAL True and Full Value	ASSESSED VALUATIONS: RURAL: Homestead Up to $1,000 20%	Over $1,000 and Non-Homestead 33⅓%	ALL OTHER: Timber Land Class 3a 20%	Homestead Up to $1,000 25%	Over $1,000 Non-Homestead 40%	MACHINERY Permanently Attached to Real Estate 33⅓%	TOTAL ASSESSED VALUE	Total Assessed Value as Equalized by the Board of Review	FINAL EQUALIZED VALUE
													Dollars	Dollars	Dollars	Dollars	Dollars	Dollars	Dollars	Dollars	Dollars	Dollars	Dollars	Dollars	Dollars
1	State of Minnesota		NE¼ of NE¼	23	140	26			C1																
2	State of Minnesota		NW¼ of NE¼																						
3	Jena Mining Co		SW¼ of NE¼				46			No	Yes	T													
4	" " "		SE¼ of NE¼				40			"	"	"													
5																									
6	State of Minnesota		NE¼ of NW¼																						
7	State of Minnesota		NW¼ of NW¼ less Hwy																						
8	State of Minnesota		SW¼ of NW¼ " "																						
9	State of Minnesota		SE¼ of NW¼																						
10																									
11	State of Minnesota		NE¼ of SW¼																						
12	State of Minnesota		NW¼ of SW¼ less Hwy																						
13	State of Minnesota		SW¼ of SW¼																						
14	State of Minnesota		SE¼ of SW¼																						
15																									
16	Jena Mining Co		NE¼ of SE¼				40			No	Yes	T													
17	State of Minnesota		NW¼ of SE¼																						
18	State of Minnesota		SW¼ of SE¼																						
19	State of Minnesota		SE¼ of SE¼																						
20																									
							120																		

	SOLD FOR TAXES	VALUATIONS BY SCHOOL DISTRICTS AS EQUALIZED BY DEPARTMENT OF TAXATION: District No. Rate ... Mills	District	District	District	District	District	Tax including State Homestead	State Tax on Non-Homestead	SPECIAL TAXES	TOTAL TAXES	PAID	WHEN PAID	Number of Receipt	March Settlement 1958	June Settlement 1958	Penalty	November Settlement 1958	Penalty	Collections in Five Months in January 1959	Penalty	Delinquent as Five Months in January 1959	Total Delinquent Tax and Penalty	REMARKS
		Dollars	Dollars	Dollars	Dollars	Dollars	Dollars	$ cts.	$ cts.	$ cts.	$ cts.		Month Day Year		$ cts.	$ cts.	$ cts.	$ cts.	$ cts.	$ cts.	$ cts.	$ cts.	$ cts.	
1																								
2																								
3			107					2342	70		1241 22	2nd HALF PAID 1st Half Paid	OCT 31 1958 MAY 31 1958	17205		12 06		12 06					7601
4			110					2408	72		2480	2nd HALF PAID 1st Half Paid	OCT 31 1958 MAY 31 1958	16330		12 40		12 40					"
5																								
6																								
7																								
8																								
9																								
10																								
11																								
12																								
13																								
14																								
15																								
16			107					2342	70		1241 22	2nd HALF PAID 1st Half Paid	OCT 31 1958 MAY 31 1958	17205 16330		12 06		12 06					7601
17																								
18																								
19																								
20			324					7092	212		7304					36 52		36 52					

Assessment Roll and Tax List of Real Property in the Town of Thunder Lake, Cass County, Minnesota, for Taxes for the Year 1957.

Form 3CD (56) 500-56-10-10 PRINTED, MINNEAPOLIS

* Indicate Type of Property: R-Residential, C-Commercial, I-Industrial, U-Utility, F-Farm, L-Lakeshore, T-Timber, M-Mineral

	In Whose Name Assessed	To Whom Transferred	Description of Property: Subdivision	Sec. or Lot	Town or Block	Rng.	Number of Acres of Land: Acres	Tenths	Indicate Homestead Tax No	Indicate Agricultural Tax No	Indicate Type of Property	No. School District	True and Full Valuations: Land Exclusive of Structures and Improvements (Dollars)	Buildings and Other Structures (Dollars)	Machinery Permanently Attached to Real Estate (Dollars)	Total True and Full Value (Dollars)	Assessed Valuations: Rural: Homestead Up to $4,000 20% (Dollars)	Rural: Over $4,000 and Not Homestead 33⅓% (Dollars)	All Other: Timber Class 2c 20% (Dollars)	All Other: Homestead Up to $4,000 25% (Dollars)	All Other: Over $4,000 and Not Homestead 40% (Dollars)	Machinery Permanently Attached to Real Estate 33⅓% (Dollars)	Total Assessed Value	Total Assessed Value as Equalized by the Board of Review (Dollars)	Final Equalized Value (Dollars)
1	State of Minnesota		NE¼ of NE¼		24	140	26			C															
2	State of Minnesota		NW¼ of NE¼																						
3	State of Minnesota		SW¼ of NE¼																						
4	State of Minnesota		SE¼ of NE¼																						
5																									
6	State of Minnesota		NE¼ of NW¼																						
7	State of Minnesota		NW¼ of NW¼																						
8	State of Minnesota		SW¼ of NW¼																						
9	State of Minnesota		SE¼ of NW¼																						
10																									
11	Jona Mining Co		NE¼ of SW¼				40			M	F	T													
12	" " "		NW¼ of SW¼				40			"	"	"													
13	" " "		SW¼ of SW¼				40			"	"	"													
14	" " "		SE¼ of SW¼				40			"	"	"													
15																									
16	State of Minnesota		NE¼ of SE¼																						
17	State of Minnesota		NW¼ of SE¼																						
18	State of Minnesota		SW¼ of SE¼																						
19	State of Minnesota		SE¼ of SE¼																						
20							160																		

Cass County, Minnesota, for Taxes for the Year 1957.

	Sold for Taxes	Valuations by School Districts as Equalized by Department of Taxation: District No. Rate ... Mills (Dollars)	District No. Rate ... Mills (Dollars)	District No. Rate ... Mills (Dollars)	District No. Rate ... Mills (Dollars)	District No. Rate ... Mills (Dollars)	Tax including State Homestead ... Mills ($ cts.)	State Tax on Non-Homestead 6.6 Mills ($ cts.)	Special Taxes ($ cts.)	Total Taxes ($ cts.)	Paid	When Paid: Month Day Year	Number of Receipt	March Settlement 1958 ($ cts.)	June Settlement 1958 ($ cts.)	Penalty ($ cts.)	November Settlement 1958 ($ cts.)	Penalty ($ cts.)	Collections on First Monday in January 1959 ($ cts.)	Penalty ($ cts.)	Delinquent on First Monday in January 1959 ($ cts.)	Total Delinquent Tax and Penalty ($ cts.)	Remarks
1		District No. 118 Rate 40 Mills																					
2																							
3																							
4																							
5																							
6																							
7																							
8																							
9																							
10																							
11		107					2342	70		24 12		2nd HALF PAID OCT 3 1 1958 1st Half Paid MAY 3 1 1958											
12		90					1970	60		20 30		2nd HALF PAID OCT 3 1 1958 1st Half Paid MAY 3 1 1958	16705 16330										
13		107					2342	70		24 12		2nd HALF PAID OCT 3 1 1958 1st Half Paid MAY 3 1 1958			44 42		44 42						
14		90					1970	60		20 30		2nd HALF PAID OCT 3 1 1958 1st Half Paid MAY 3 1 1958											
15																							
16																							
17																							
18																							
19																							
20																							
		394					8624	260		8884					44 42		44 42						

Assessment Roll and Tax List of Real Property in the Town of Thunder Lake, Cass County, Minnesota, for Taxes for the Year 1957.

Form 1CD (54) [illegible]

* Indicate Type of Property: R-Residential, C-Commercial, I-Industrial, U-Utility, F-Farm, L-Lakeshore, T-Timber, M-Mineral

		DESCRIPTION OF PROPERTY							TRUE AND FULL VALUATIONS				ASSESSED VALUATIONS								
													RURAL		ALL OTHER						
IN WHOSE NAME ASSESSED	TO WHOM TRANSFERRED		SUBDIVISION	Sec. or Lot	Town or Block	Rng.	Number of Acres of Land: Acres	Tenths	Net School District	Indicate Homestead (Yes or No)	Indicate Agricultural Land (Yes or No)	Indicate Type of Property*	LAND Exclusive of Structures and Improvements	BUILDINGS and Other Structures	MACHINERY Permanently Attached to Real Estate	TOTAL True and Full Value	Homestead Up to $1,000 20%	Over $1,000 and Non-Homestead 33⅓%	Timber Land Acreage 20%	Homestead Up to $1,000 25%	Over $1,000 and Non-Homestead 40%	MACHINERY Permanently Attached to Real Estate 33⅓%	TOTAL ASSESSED VALUE	Total Assessed Value of Property Equalized by the Board of Review	FINAL EQUALIZED VALUE
													Dollars	Dollars	Dollars	Dollars	Dollars	Dollars	Dollars	Dollars	Dollars	Dollars	Dollars	Dollars	Dollars
State of Minnesota		1	NE¼ of NE¼	25	140	26			C.1																
State of Minnesota		2	NW¼ of NE¼																						
State of Minnesota		3	SW¼ of NE¼																						
State of Minnesota		4	SE¼ of NE¼																						
		5																							
State of Minnesota		6	NE¼ of NW¼																						
State of Minnesota		7	NW¼ of NW¼																						
State of Minnesota		8	SW¼ of NW¼																						
State of Minnesota		9	SE¼ of NW¼																						
		10																							
State of Minnesota		11	NE¼ of SW¼																						
State of Minnesota		12	NW¼ of SW¼																						
State of Minnesota		13	SW¼ of SW¼																						
State of Minnesota		14	SE¼ of SW¼																						
		15																							
State of Minnesota		16	NE¼ of SE¼																						
State of Minnesota		17	NW¼ of SE¼																						
State of Minnesota		18	SW¼ of SE¼																						
State of Minnesota		19	SE¼ of SE¼																						
		20																							

	VALUATIONS BY SCHOOL DISTRICTS AS EQUALIZED BY DEPARTMENT OF TAXATION																				
	District No. ..... Rate ..... Mills		District No. ..... Rate ..... Mills		District No. ..... Rate ..... Mills		District No. ..... Rate ..... Mills		District No. ..... Rate ..... Mills												
SOLD FOR TAXES	Dollars	Dollars	Dollars	Dollars	Dollars	Dollars	$ cts.	$ cts.	$ cts.	$ cts.	$ cts.	$ cts.			Month	Day	Year	$ cts.	$ cts.	$ cts.	$ cts.	$ cts.	$ cts.	$ cts.	$ cts.	$ cts.	
														1													
														2													
														3													
														4													
														5													
														6													
														7													
														8													
														9													
														10													
														11													
														12													
														13													
														14													
														15													
														16													
														17													
														18													
														19													
														20													

Cooley Hall Duck Pass | Oak Park Beaches | Oak Lawn Beach | Birchwood Terrace | A Ray Point Omd

Assessment Roll and Tax List of Real Property in the Town of Thunder Lake

Form 4-Q(1)(50) MUST BE ON REPORT, UNBROKEN

* Indicate Type of Property: R-Residential, C-Commercial, I-Industrial, U-Utility, F-Farm, L-Lakeshore, T-Timber, M-Mineral

In Whose Name Assessed	To Whom Transferred		Description of Property: Subdivision	Sec. or Lot	Town or Block	Rng	Number of Acres of Land (Acres)	1956	Sch. School District	Indicate Type of Property	Indicate Type of Property	Indicate Type of Property	True and Full Valuations: Land Exclusive of Structures Improvements (Dollars)	Buildings and Other Structures (Dollars)	Machinery Permanently Attached to Real Estate (Dollars)	Total True and Full Value (Dollars)	Assessed Valuations: Rural: Homestead Up to $1,000 20% (Dollars)	Rural: Over $1,000 and Non-Homestead 33⅓% (Dollars)	All Other: Timber Land Credit 20% (Dollars)	All Other: Homestead Up to $1,000 25% (Dollars)	All Other: Over $1,000 and Non-Homestead 40% (Dollars)	All Other: Machinery Permanently Attached to Real Estate 33⅓% (Dollars)	Total Assessed Value (Dollars)	Total Assessed Value as Equalized by the Board of Review (Dollars)	Final Equalized Value (Dollars)
Melvin J. & Velma E. Smith		1	NE¼ of NE¼	26	140	26	40		C1	Yes	Yes	F													
" " "		2	NW¼ of NE¼				40			"	"	"													
State of Minnesota		3	SW¼ of NE¼																						
State of Minnesota		4	SE¼ of NE¼																						
		5																							
State of Minnesota		6	NE¼ of NW¼																						
State of Minnesota		7	NW¼ of NW¼ less Hwy.																						
State of Minnesota		8	SW¼ of NW¼ " "																						
State of Minnesota		9	SE¼ of NW¼																						
		10																							
State of Minnesota		11	NE¼ of SW¼																						
Robert & Genevieve & Wm. & Susan Sandell		12	Blk 2 of NW¼ of SW¼ less Hwy.				20			Yes	Yes	T													
" " " " "		13	SW¼ of SW¼ less "				40			"	"	"													
State of Minnesota		14	SE¼ of SW¼																						
Lester & Daisy Sandell		15	Blk 2 of NW¼ of SW¼ less Hwy.				20			Yes	Yes	F													
State of Minnesota		16	NE¼ of SE¼																						
State of Minnesota		17	NW¼ of SE¼																						
State of Minnesota		18	SW¼ of SE¼																						
State of Minnesota		19	SE¼ of SE¼																						
		20																							
							160																		

Cass County, Minnesota, for Taxes for the Year 1957.

Valuations by School Districts as Equalized by Department of Taxation

Sold for Taxes	Districts No. ..... Rate ..... Mills (Dollars)	Districts No. 1 Rate 80 Mills (Dollars)	District No. ..... Rate ..... Mills (Dollars)	District No. ..... Rate ..... Mills (Dollars)	Districts No. ..... Rate ..... Mills (Dollars)	Districts No. ..... Rate ..... Mills (Dollars)	Tax Including State Homestead ..... Mills (dollars, cts.)	State Tax on Non-Homestead ..... Mills ($, cts.)	Special Taxes ($, cts.)	Total Taxes ($, cts.)		Paid	When Paid (Month, Day, Year)	Number of Receipt	March Settlement 1958 ($, cts.)	June Settlement 1958 ($, cts.)	Penalty ($, cts.)	November Settlement 1958 ($, cts.)	Penalty ($, cts.)	Collections to Five Monday in January 1959 ($, cts.)	Penalty ($, cts.)	Delinquent on Five Monday in January 1959 ($, cts.)	Total Delinquent Tax and Penalty ($, cts.)	Remarks
SOLD FOR TAXES	H 121						26 48			26 48	1											26 48		4195
SOLD FOR TAXES	H 78						17 08			17 08	2											17 08		"
											3													
											4													
											5													
											6													
											7													
											8													
											9													
											10													
											11													
	H 20						4 38			4 38	12	PAID IN FULL	MAY 3 1 1958	11234		4 38								7855
	H 60						13 14			13 14	13	PAID IN FULL	MAY 3 1 1958			13 14								"
											14													
	H 122						26 70			26 70	15	PAID IN FULL	MAY 10 1958	7462		26 70								5662
											16													
											17													
											18													
											19													
											20													
	H 401						87 78			87 78						44 92						43 86		

Assessment Roll and Tax List of Real Property in the Town of Thunder Lake, Cass County, Minnesota, for Taxes for the Year 1957

Form 1-C1 (56) Dept. of Taxes, Minneapolis

*Indicate Type of Property: R-Residential, C-Commercial, I-Industrial, U-Utility, F-Farm, L-Lakeshore, T-Timber, M-Mineral

	IN WHOSE NAME ASSESSED	TO WHOM TRANSFERRED	DESCRIPTION OF PROPERTY: SUBDIVISION	Sec. or Lot	Town or Blk	Rng.	Number of Acres of Land: Acres	Minis	No. School District	Indicate Type of Property	Indicate Type of Property	Indicate Type of Property	TRUE AND FULL VALUATIONS: LAND Exclusive of Structures and Improvements	BUILDINGS and Other Structures	MACHINERY Permanently Attached to Real Estate	TOTAL True and Full Value	ASSESSED VALUATIONS: RURAL: Homestead Up to $4,000 20%	RURAL: Over $4,000 and Non-Homestead 33⅓%	ALL OTHER: Timber Land Class 2c 20%	ALL OTHER: Homestead Up to $4,000 25%	ALL OTHER: Over $4,000 and Non-Homestead 40%	ALL OTHER: MACHINERY Permanently Attached to Real Estate 33⅓%	TOTAL ASSESSED VALUE	Total Assessed Value as Equalized by the Board of Review	FINAL EQUALIZED VALUE
							Acres	Minis					Dollars	Dollars	Dollars	Dollars	Dollars	Dollars	Dollars	Dollars	Dollars	Dollars	Dollars	Dollars	Dollars
	State of Minnesota	1	N E¼ of N E¼ less Hwy				4.5026			C1															
	State of Minnesota	2	N W¼ of N E¼																						
	Carl E. Peterson	3	M.132' of S 340' of S½ of N E¼ N W¼ of N E¼ of Sub 4 less Hwy.				9																		
	John & Ada Larson	4	L.101' of M.77.5' of S½ of Sub 4 N W¼ of N E¼				1.50																		
	Charles W. & Joyce E. Glass	5	M.428' of Sub 4				6.50																		
	U. S. of America	6	N E¼ of N W¼ Sub 1																						
	Clifford H. & Hazelle C. Thomas	7	Note: Line on S 1320' is line N W¼ of N W¼ S 1320'				13.40																		
	John H. & Charlotte H. Larson	8	Sub 3 less 1.75 Ac. S W¼ of N W¼				26.25																		
	Frank W. & Viola Pagel	9	L.772' of S 528' of M 77.5' of Sub N W¼ of N W¼ less Hwy.				21.60																		
	Charles W. & Joyce E. Glass	10	1.75 Ac. of Sub 3				1.75																		
	John & Ada Larson	11	L.110' of M.77.5' of S W¼ of N E¼ N E¼ of S W¼ less Hwy.				2																		
	Ludwig Jr. & Curtis D. Lampe	12	N W¼ of S W¼ Sub 6				18																		
	Edward E. & Josephine E. Peters	13	S W¼ of S W¼ Sub 7				4.75																		
	Nancy J. Coffey	14	S E¼ of S W¼ Sub 8				16.0																		
	Charles W. & Joyce E. Glass	15	M.428' of S W¼ of N E¼ less Hwy.				13																		
	Willis & Etta H. Copeman	16	L.44' of S 340' of M 77.5' of S W¼ of N E¼ less Hwy.				5																		
	William R. & Susan Crandall & Robert & Genevieve Crandall	17	N W¼ of S E¼																						
	John & Ada Larson	18	Sub 9 S W¼ of S E¼ less Hwy.				29.50																		
	Charles W. & Joyce E. Glass	19	L.100' of M.77.5' of S 528' of M 77.5' of S W¼ of S E¼ less Hwy.				3																		
		20	M.428' of S 528' of M 77.5' of S W¼ of S E¼ less Hwy.				13																		
							165.85																		

Cass County, Minnesota, for Taxes for the Year 1957

	SOLD FOR TAXES	VALUATIONS BY SCHOOL DISTRICTS AS EQUALIZED BY DEPARTMENT OF TAXATION: District No. / Rate — Dollars	District No. / Rate — Dollars	District No. / Rate — Dollars	District No. / Rate — Dollars	Tax Including State Homestead — $ cts.	State Tax on Non-Homestead 6.4 Mills — $ cts.	SPECIAL TAXES — $ cts.	TOTAL TAXES — $ cts.		PAID	WHEN PAID Month Day Year	Number of Receipt	March Settlement 1958 — $ cts.	June Settlement 1958 — $ cts.	Penalty — $ cts.	November Settlement 1958 — $ cts.	Penalty — $ cts.	Collections to Five Monday in January 1959 — $ cts.	Penalty — $ cts.	Delinquent on First Monday in January 1959 — $ cts.	Total Delinquent Tax and Penalty — $ cts.	REMARKS
1										1													
2										2													
3	SOLD FOR TAXES	60				1314	40		1254	3	PAID IN FULL	MAY 3 1 1958 14236			13 54								
4		30				656	20		676	4	PAID IN FULL	MAY 3 1 1958 14238			6 76								
5		N 41				898			898	5	Balance Paid / Part Paid	OCT 2 0 1958 5936 / MAY 3 1 1958 14240			4 55		4 43						
6										6													
7		N 49				1072			1072	7	2nd HALF PAID / 1st Half Paid	OCT 3 1 1958 / MAY 3 1 1958 14227			5 36		5 36						7554
8		254	Abste. # 7317		55760	168	204		57228														
		314			66774				76822	8	PAID IN FULL	FEB 27 1958 248		768 22									Paid Under Protest 7156
9		N 223			4482				4482	9	PAID IN FULL	APR 8 1958 550			4 48 82								
10		N 6			132				132	10	Balance Paid / Part Paid	OCT 2 0 1958 5936 / MAY 3 1 1958 14240			6 6		6 6						
11		30			656	20			676	11	PAID IN FULL	MAY 3 1 1958 14238			6 76								
12		N 400			8756				8756	12	Balance Paid / Part Paid	OCT 2 4 1958 16687 / MAY 3 1 1958 14237			4 0 78		4 6 81						
13		40			876	26			902	13	PAID IN FULL	MAY 3 1 1958 14237			9 02								
14		274			5998	182			6180	14	PAID IN FULL	MAY 3 1 1958 14242			6 1 80								
15		N 24			546				526	15	Balance Paid / Part Paid	OCT 2 0 1958 5936 / MAY 3 1 1958 14240			2 63		2 63						
16		87			1904	58			1962	16	PAID IN FULL	MAY 3 1 1958 14243			1 9 62								
17										17													
18			N 200 / 50		6098	34			6132	18	PAID IN FULL	MAY 3 1 1958 14234			6 1 32								7585
19		55			1204	36			1240	19	PAID IN FULL	MAY 3 1 1958 14238			1 2 40								5688
20			N 96 / 233		9244	188			9432	20	Balance Paid / Part Paid	OCT 2 0 1958 5936 / MAY 3 1 1958 14240			4 7 16		4 7 16						5688
		N 743	N 2461 / 1037		35748																		
		840	3 3 2 / 2 2 2		153432	812			51902					768 22	3 4 6 15		1 0 7 05						17.54
		1663	6 2 7 / 2 2 6 2		21090																		

Book of Tax Lists | Book Park Beaches | Pat Lake Beach | Birchwood Terrace | Ray Point Canal

Assessment Roll and Tax List of Real Property in Lake Sec. 57 - 140 - 26

Form ECD (36) 10-20-50 50M Sec. Minnesota

Lake ..... Industrial, U-Utility, F-Farm, L-Lakeshore, T-Timber, M-Mineral

IN WHOSE NAME ASSESSED	TO WHOM TRANSFERRED	DESCRIPTION OF PROPERTY: SUBDIVISION	Town or City	Reg.	Number of Acres of Land (Acres / 100ths)	Sec.	Twp.	Range	School District	Rural Schools	ASSESSED VALUATIONS: RURAL: Other Buildings and Non-Homestead 1½%	Timber Land Class 2c 20%	ALL OTHER: Homestead Up to $1,000 25%	Over $1,000 and Non-Homestead 40%	MACHINERY Permanently Attached to Real Estate 33⅓%	TOTAL ASSESSED VALUE	Total Assessed Value as Equalized by the Board of Review	FINAL EQUALIZED VALUE
											Dollars	Dollars	Dollars	Dollars	Dollars	Dollars	Dollars	Dollars
Electra Arnell		1 N 132' of S 740' of E 1/2 of NE 1/4 of NW 1/4																
		2 N 132' of S 740' of W 1/2 of NE 1/4 of NW 1/4 less																
Alta H. Vare		3 Part of W 1/2 of NE 1/4 of NE 1/4 less																
John Frederick Jenson & Ella Rutlar		4 Part of S 1/2 of E 1/2 of NE 1/4 of SE 1/4																
		5																
Laurence E. & Helen E. Lambert		6 Part of W 1/2 of E 1/2 of NW 1/4 of NW 1/4																
State of Minnesota		Part of W 1/2 of E 1/2 of NW 1/4 of NW 1/4														180		
Agnes C. Knudson		8 Part of S 1/2 of N 1/2 of NW 1/4 of NW 1/4 less N 45			20		73	14	L									
Andrew & Ellen L. Danielson		9 Part of S 990' of W 1/2 of W 1/2 of NE 1/4 of SW 1/4 less			13.82		"	"	"									
Ernest B. Swanson		10 Part of S 500' X 520' in S.W. cor. of lot 2			4.40		"	"	"									
S. C. Swanson		11 Part of S 500' of W 520' of lot 2			15		"	"	"									
		12 NW 1/4 of SW 1/4																
Walter & Alta H. Copeman		13 Part of S 329' of lot 5 SW 1/4 of SW 1/4			5.50		"	"	"									
" " "		14 Part of S 329' of W 1/2 of S E 1/4 of SW 1/4 less			14		"	"	"									
J. C. White		15 Part of S 605' of W 1/2 of S E 1/4 less Hwy. & lot 5			4		"	"	"									
		16 NE 1/4 of SE 1/4																
Walter H. Martenson		17 Part of lot 4 less Hwy. of SW 1/4 of SE 1/4			15		73	14	L									
		18 SW 1/4 of SE 1/4																
		19 SE 1/4 of SE 1/4																
		20																
					128.72													



	SOLD FOR TAXES	VALIDATIONS BY SCHOOL DISTRICTS AS EQUALIZED BY DEPARTMENT OF TAXATION: District No. 1 Rate 90 Mills	District No. 2 Rate 90 Mills	District No. 3 Rate 90 Mills	District No. 4 Rate 90 Mills	District No. 5 Rate 90 Mills	District No. 6 Rate 90 Mills	Tax Including State Homestead Mills	State Tax on Non-Homestead 4 Mills	SPECIAL TAXES	TOTAL TAXES		PAID	WHEN PAID	Number of Receipt	March Settlement 1958	June Settlement 1958	Penalty	November Settlement 1958	Penalty	Collections to First Monday in January 1959	Penalty	Delinquent on First Monday in January 1959	Total Delinquent Tax and Penalty	REMARKS
		Dollars	Dollars	Dollars	Dollars	Dollars	Dollars	$ cts.	$ cts.	$ cts.	$ cts.			Month Day Year		$ cts.	$ cts.	$ cts.	$ cts.	$ cts.	$ cts.	$ cts.	$ cts.	$ cts.	
1		80						656	20		676	1	PAID IN FULL	FEB 20 1958		6 76									7416
2		40						876	26		902	2	PAID IN FULL	FEB 20 1958	2428	9 02									"
3		144						3152	96		3248	3	PAID IN FULL	FEB 28 1958	348	32 48									4676
4		50						1094	34		1128	4	PAID IN FULL	MAY 31 1958	8583		11 28								1542
5												5													
6				180				4340	118		4458	6	PAID IN FULL	MAY 10 1958	7450		45 58								1466
7												7													
8		184						4028	122		4150	8	PAID IN FULL	MAY 10 1958	7460		41 50								5083
9		120						2846	86		2932	9	PAID IN FULL	MAY 31 1958	14241		29 32								2588
10		60						1314	40		1354	10	PAID IN FULL	MAY 31 1958	14235		13 54								5084
11		100						2190	66		2256	11	PAID IN FULL	MAY 10 1958	7461		22 56								5680
12												12													
13		220						4816	146		4962	13	PAID IN FULL	MAY 31 1958	14243		49 62								5642
14		40						876	26		902	14	PAID IN FULL	MAY 31 1958			9 02								"
15		40						876	26		902	15										902	902		5691
16												16													
17	SOLD FOR TAXES			N 153 234				9438	154		9592	17	Balance Paid Part Paid	NOV 25 1958 APR 29 1958	15144 2685		48 00		57 92						
18												18													
19												19													
20												20													
		1658		N 153 153 N 142 1462 567 1615				22724 13828 8896	960		37512					48 26	265 92		57 92			902			

Cooley Trail | Duck Pass | Oak Park Beaches | Oak Lawn Beach | Birchwood Service | Ray Point | Hotel

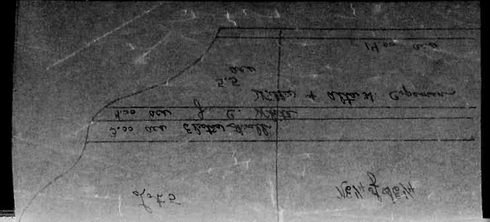

Assessment Roll and Tax List of Real Property in the Sawyer of Thunder Lake, Cass County, Minnesota, for Taxes for the Year 1957.

Form 3CT(1)57 (Revised for position, Revised)

* Indicate Type of Property: R-Residential, C-Commercial, I-Industrial, U-Utility, F-Farm, L-Lakeshore, T-Timber, M-Mineral

In Whose Name Assessed	To Whom Transferred	Description of Property: Subdivision	Sec. or Lot	Town or Block	Rge.	Number of Acres of Land: Acres	Tenths	No. School District	Indicate Homestead Yes or No	Indicate Apt. Yes or No	Indicate Type of Property*	True and Full Valuations: Land Exclusive of Structures and Improvements (Dollars)	Buildings and Other Structures (Dollars)	Machinery Permanently Attached to Real Estate (Dollars)	Total True and Full Value (Dollars)	Assessed Valuations: Rural: Homestead Up to $1,000 20% (Dollars)	Rural: Homestead Over $1,000 and Non-Homestead 33⅓% (Dollars)	Rural: Timber Land Class 2c 20% (Dollars)	All Other: Homestead Up to $1,000 25% (Dollars)	All Other: Over $1,000 Homestead and Non-Homestead 40% (Dollars)	All Other: Machinery Permanently Attached to Real Estate 33⅓% (Dollars)	Total Assessed Value (Dollars)	Total Assessed Value as Equalized by the Board of Review (Dollars)	Final Equalized Value (Dollars)
Electra Thrall		1 N 132' of S 740' of Lot 5 NW¼ of NW¼	2	4	026	3		C 1	N	N	L													
" "		2 N 132' of S 740' of N 2/3 of S ½ of NW¼ of NW¼ less hwy.				4			"	"	"													
Alta B. Dare		3 N ½ of N ½ of S ½ of NW¼ of NW¼ less hwy.				10			"	"	"													
John Frederick Jenson & E. A. Kuttger		4 Beg. 1000' W of NE cor. of NE¼ of NE¼ of NE¼ of NE¼ W to hwy. S along hwy. to S line of NE¼ of NE¼ of NE¼ W to beg. less W 5 rods				10			"	"	"													
5																								
Lawrence E. & Helen E. Beaudoin		6 N 75' of E ½ of E ½ of NW¼ of NE¼ of NW¼ less W 5 rods				0.50		290			M C											180		
State of Minnesota		7 N 75' of E ½ of E ½ of NW¼ of NE¼ of NW¼ less W 5 rods																						
Vernon C. Knudson		8 Beg. 1000' W of NE cor. of NE¼ of NE¼ of NE¼ of NE¼ W to hwy. S along hwy. to S line of NE¼ of NE¼ of NE¼ W to beg. less W 5 rods				20		290			L													
Andrew & William L. Danielson		9 N 150' of S 490' of E ½ of E ½ of NW¼ of NW¼ less hwy.				13.50			"	"	"													
Ernest B. Swanson		10 S 300' of E 120' of W ½ of E ½ of NW¼ of NW¼				4.40			"	"	"													
L. C. Swanson		11 S 500' of E ½ of E ½ of NW¼ of NW¼ less hwy.				15			"	"	"													
		12 NW¼ of SW¼																						
Willis & Alta H. Copeman		13 N 462' of S 528' of E 625' of SW¼ of SW¼				5.50			"	"	R													
" " "		14 N 462' of S 528' of N 2/3 of W ½ of E ½ of SE¼ of SW¼ less hwy.				14			"	"	T													
J. C. White		15 N 80' of S 608' of W ½ of E ½ of SE¼ of SW¼ less hwy. of W 5 rods				4			"	"	"													
		16 NE¼ of SE¼																						
Walter H. Martenson		17 N 250' of W ½ of W ½ of NW¼ of NW¼ less hwy.				15		70			M C													
		18 SW¼ of SE¼																						
		19 SE¼ of SE¼																						
		20																						
						188.72																		

Validations by School Districts as Equalized by Department of Taxation

	District No. ..... Rate ..... Mills	Dollars	District No. ..... Rate ..... Mills	Dollars	District No. ..... Rate ..... Mills	Dollars	Tax including State Homestead ..... Mills (Dollars)	State Tax on Non-Homestead ..... Mills (Dollars)	Special Taxes (Dollars)	Total Taxes (Dollars)	Paid	When Paid (Month Day Year)	Number of Receipt	March Settlement 1958	June Settlement 1958	Penalty	November Settlement 1958	Penalty	Collections to First Monday in January 1959	Penalty	Delinquent on First Monday in January 1959	Total Delinquent Taxes and Penalty	Remarks
1		80					656	20		676	1 PAID IN FULL	FEB 20 1958		676									7416
2		40					876	26		902	2 PAID IN FULL	FEB 20 1958	2728	902									"
3		144					3152	96		3248	3 PAID IN FULL	FEB 28 1958	348	3248									4398
4		50					1094	34		1128	4 PAID IN FULL	MAY 31 1958	8583		1128								1542
5											5												
6			180				4390	118		4508	6 PAID IN FULL	MAY 10 1958	7450		4508								1406
7											7												
8		184					4028	122		4150	8 PAID IN FULL	MAY 10 1958	7460		4150								5093
9		130					2846	86		2932	9 PAID IN FULL	MAY 31 1958	14247		2932								2588
10		60					1314	40		1354	10 PAID IN FULL	MAY 31 1958	14235		1354								5094
11		120					2190	66		2256	11 PAID IN FULL	MAY 10 1958	7461		2256								5890
12											12												
13		220					4816	146		4962	13 PAID IN FULL	MAY 31 1958	14243		4962								5672
14		40					876	26		902	14 PAID IN FULL	MAY 31 1958			902								"
15		40					876	26		902	15								902		902	5681	
16											16												
17	SOLD FOR TAXES		N 153 / 234				9438	654		9592	17 Balance Paid / Part Paid	MAY 25 1958 / MAY 29 1958	5144 / 4685		4400		5172						
18											18												
19											19												
20											20												
		1088	N 153 / H 1460 / 661	153 / 1603			22724 / 13828 / 36552	960		37512				4886	2652		5172				902		

Cooking Travel Book Series | Oak Park Beaches | Oak Lawn Beach | Birchwood Terrace | Bay Point Hotel

Assessment Roll and Tax List of Real Property in the Town of Shingobee Beach

Cass County, Minnesota, for Taxes for the Year 1957.

Form 3CD (56) [illegible]

* Indicate Type of Property: R-Residential, C-Commercial, I-Industrial, U-Utility, F-Farm, L-Lakeshore, T-Timber, M-Mineral

	In Whose Name Assessed	To Whom Transferred	Description of Property: Subdivision	Sec. or Lot	Town of Block	Rng.	Number of Acres of Land: Acres	Mills	Int. Sch. Dist. (Source)	Indicate Homestead Tax or No	Indicate Agricultural Tax or No	Indicate Type of Property	True and Full Valuations: Land Exclusive of Structures and Improvements (Dollars)	Buildings and Other Structures (Dollars)	Machinery Permanently Attached to Real Estate (Dollars)	Total True and Full Value (Dollars)	Assessed Valuations: Rural: Homestead Up to $6,000 20% (Dollars)	Rural: Over $6,000 and Non-Homestead 33⅓% (Dollars)	All Other: Timber Class 2c 20% (Dollars)	All Other: Homestead Up to $3,000 25% (Dollars)	All Other: Over $3,000 and Non-Homestead 40% (Dollars)	All Other: Machinery Permanently Attached to Real Estate 33⅓% (Dollars)	Total Assessed Value (Dollars)	Total Assessed Value Equalized by the Board of Review (Dollars)	Final Equalized Value (Dollars)
1	C. H. Thomas		Lot 1 Block 75 less $500 NE¼ NW¼ NE¼				28.140 Ac	75	C1	Yes	Yes	R													
	" "		Lots 1 & 2 of 500' of that part lying W of the Creek				46.40		"	"		I													
2	Arnold H. & Mae J. Maas		SW¼ of NE¼ Lots 3				50.40		"	"		"													
3	" " "Archie"		SE¼ of NE¼ Lots 4 Less N 2 acres				9.40		"	"		R													
4	Clifford H. & Myrtle E. Thomas		N½ of Lot 1				1		"	"		L													
5	State of Minnesota		NE¼ of NW¼																						
6	State of Minnesota		NW¼ of NW¼																						
7	State of Minnesota		SW¼ of NW¼																						
8	State of Minnesota		SE¼ of NW¼																						
9	Ernest B. Swanson		S 500' of Lot 1				15		70	Yes		L													
10	State of Minnesota		NE¼ of SW¼																						
11	State of Minnesota		NW¼ of SW¼																						
12	State of Minnesota		SW¼ of SW¼																						
13	State of Minnesota		SE¼ of SW¼																						
14	Frank & Ruby Graham		S 500' of that Part of Lot 2 lying E of the Creek				1.50		70	Yes		L													
15	Arnold H. & Mae J. Maas		NE¼ of SE¼ Lot 5				35.85		Yes	"		"													
16	" " "		NW¼ of SE¼				40		"	"		F													
17	State of Minnesota		SW¼ of SE¼																						
18	Myrtle E. & Helen C. Allen & Beatrice E. Thelen Jones		SE¼ of SE¼ Lot 6				39.95		72	Yes		F													
19	Peter & Bertha Derek		N 600' of Lot 1 Lot 4																						
20							224.90																		

	Sold for Taxes	Valuations by School Districts as Equalized by Department of Taxation: District No. ___ Rate ___ Mills	District No. ___ Rate 90 Mills	District No. ___ Rate ___ Mills	District No. ___ Rate ___ Mills	District No. ___ Rate ___ Mills	Tax including State Homestead ___ Mills	State Tax on Non-Homestead 61 Mills	Special Taxes	Total Taxes		Paid	When Paid (Month Day Year)	Number of Receipt	March Settlement 1958	June Settlement 1958	Penalty	November Settlement 1958	Penalty	Collections to First Monday in January 1959	Penalty	Delinquent on First Monday in January 1959	Total Delinquent Tax and Penalty	Remarks
1		H 63					1380			1380	1	2nd HALF PAID PAID IN FULL	OCT 31 1957 MAY 31 1958	12242		6.90		6.90						7554
2		H 84					1838			1838	2	Balance Paid PAID IN FULL	OCT 31 1957 MAY 31 1958	14227		9.19		9.19						"
3		H 100					2190			2190	3	Balance Paid Part Paid	OCT 31 1957 MAY 31 1958	12244		10.95		10.95						5684
4		H 222					4860			4860	4	Balance Paid Part Paid	OCT 31 1957 MAY 31 1958	12245		24.30		24.30						"
5		H 6					132			132	5	2nd HALF PAID 1st Half Paid	OCT 31 1957 MAY 31 1958	12246 14227		66		66						7554
6											6													
7											7													
8											8													
9											9													
10		54					1298	38		1336	10	PAID IN FULL	MAY 31 1958	14235		13.36								5684
11											11													
12											12													
13											13													
14											14													
15		15					348	10		338	15	PAID IN FULL	MAY 31 1958	11244		3.38								8687
16		H 80					1752			1752	16	2nd HALF PAID Part Paid	OCT 31 1957 MAY 31 1958	12244		8.76		8.76						5684
17		H 64					1400			1400	17	Balance Paid Part Paid	MAY 31 1958	12245		8.01		5.99						"
18											18													
19		110					2488	72		2488	19	2nd HALF PAID 1st Half Paid	OCT 31 1957 MAY 31 1958	12246 14247		12.40		12.40						5688
20											20													
		H 619 184 505					17580	120		17700						97.85		79.15						

Assessment Roll and Tax List of Real Property in the Lowes of Shoreline Park, Cass County, Minnesota, for Taxes for the Year 1957.

Form 1CD (58) [illegible]

*Indicate Type of Property: R-Residential, C-Commercial, I-Industrial, U-Utility, F-Farm, L-Lakeshore, T-Timber, M-Mineral

	IN WHOSE NAME ASSESSED	TO WHOM TRANSFERRED	DESCRIPTION OF PROPERTY: SUBDIVISION	Sec. or Lot	Town or Block	Rng.	Number of Acres of Land: Acres	Mills	No. School District	Indicate Homestead Tax of Yes or No	Indicate Agricultural Tax of Yes or No	Indicate Type of Property*	TRUE AND FULL VALUATIONS: LAND Exclusive of Structures and Improvements (Dollars)	BUILDINGS and Other Structures (Dollars)	MACHINERY Permanently Attached to Real Estate (Dollars)	TOTAL True and Full Value (Dollars)	ASSESSED VALUATIONS: RURAL: Homestead Up to $6,000 20% (Dollars)	RURAL: Over $6,000 and Non-Homestead 33⅓% (Dollars)	RURAL: Timber Land Class 3c 20% (Dollars)	ALL OTHER: Homestead Up to $1,000 25% (Dollars)	ALL OTHER: Over $1,000 and Non-Homestead 40% (Dollars)	ALL OTHER: MACHINERY Permanently Attached to Real Estate 33⅓% (Dollars)	TOTAL ASSESSED VALUE (Dollars)	Total Assessed Value as Equalized by the Board of Review (Dollars)	FINAL EQUALIZED VALUE (Dollars)
1	State of Minnesota		N E ¼ of N E ¼	29	140	26			21																
2	State of Minnesota		N W ¼ of N E ¼																						
3	State of Minnesota		S W ¼ of N E ¼																						
4	State of Minnesota		S E ¼ of N E ¼																						
5																									
6	State of Minnesota		N E ¼ of N W ¼																						
7	Joseph B. Seaman		N W ¼ of N W ¼				40			70	Yes	F													
8	" "		S W ¼ of N W ¼				40			"	"	"													
9	State of Minnesota		S E ¼ of N W ¼																						
10																									
11	State of Minnesota		N E ¼ of S W ¼																						
12	State of Minnesota		N W ¼ of S W ¼																						
13	State of Minnesota		S W ¼ of S W ¼																						
14	State of Minnesota		S E ¼ of S W ¼																						
15																									
16	State of Minnesota		N E ¼ of S E ¼																						
17	State of Minnesota		N W ¼ of S E ¼																						
18	State of Minnesota		S W ¼ of S E ¼																						
19	State of Minnesota		S E ¼ of S E ¼																						
20																									
							80																		

Cass County, Minnesota, for Taxes for the Year 1957.

	SOED FOR TAXES	VALUATIONS BY SCHOOL DISTRICTS AS EQUALIZED BY DEPARTMENT OF TAXATION: District No. ..... Rate ..... Mills (Dollars)	District No. 118 Rate 48.0 Mills (Dollars)	District No. ..... Rate ..... Mills (Dollars)	District No. ..... Rate ..... Mills (Dollars)	District No. ..... Rate ..... Mills (Dollars)	District No. ..... Rate ..... Mills (Dollars)	Tax including State Homestead ..... Mills ($ cts.)	State Tax on Non-Homestead 6.5 Mills ($ cts.)	SPECIAL TAXES ($ cts.)	TOTAL TAXES ($ cts.)		PAID	WHEN PAID (Month Day Year)	Number of Receipt	March Settlement 1958 ($ cts.)	June Settlement 1958 ($ cts.)	Penalty ($ cts.)	November Settlement 1958 ($ cts.)	Penalty ($ cts.)	Collections to First Monday in January 1959 ($ cts.)	Penalty ($ cts.)	Delinquent to First Monday in January 1959 ($ cts.)	Total Delinquent Tax and Penalty ($ cts.)	REMARKS
1												1													
2												2													
3												3													
4												4													
5												5													
6												6													
7			80					17.52	5.4		18.64	7	PAID IN FULL	MAY 3 1 1958			18.02							5.71	
8			80					17.52	5.4		18.04	8	PAID IN FULL	MAY 3 1 1958	14247		18.04							"	
9												9													
10												10													
11												11													
12												12													
13												13													
14												14													
15												15													
16												16													
17												17													
18												18													
19												19													
20												20													
			160					35.04	10.4		36.08						36.08								

Douglas Ranch
Oak Park Beaches
Oak Lawn Beach
Birchwood Terrace
Ray Point
Final

Assessment Roll and Tax List of Real Property in the Town of Shingobee Beach, Cass County, Minnesota, for Taxes for the Year 1957.

Form 1ED (M) (Price-Sign Bindery, Minneapolis)

* Indicate Type of Property: R-Residential, C-Commercial, I-Industrial, U-Utility, F-Farm, L-Lakeshore, T-Timber, M-Mineral

	In Whose Name Assessed	To Whom Transferred	Description of Property: Subdivision	Sec. Lot	Town Block	Rng.	Number of Acres of Land: Acres	100ths	No. School District	Indicate Road Tax in Rs	Indicate Agricultural Tax in Rs	Indicate Type of Property*	True and Full Valuations: Land Exclusive of Structures Improvements (Dollars)	Buildings and Other Structures (Dollars)	Machinery Permanently Attached to Real Estate (Dollars)	Total True and Full Value (Dollars)	Assessed Valuations: Rural: Homestead Up to $1,000 20% (Dollars)	Rural: Over $1,000 and Non-Homestead 33⅓% (Dollars)	All Other: Timber Land Class 3c 20% (Dollars)	All Other: Homestead Up to $1,000 25% (Dollars)	All Other: Over $4,000 and Non-Homestead 40% (Dollars)	All Other: Machinery Permanently Attached to Real Estate 33⅓% (Dollars)	Total Assessed Value	Total Assessed Value as Equalized by the Board of Review (Dollars)	Final Equalized Value (Dollars)
1	Joseph B. Seaman	State of Minnesota	NE ¼ of NE ¼	20	140	26	40		C1																
2	State of Minnesota	State of Minnesota	NW ¼ of NE ¼																						
3	State of Minnesota	Joseph B. Seaman	SW ¼ of NE ¼																						
4	Joseph B. Seaman		SE ¼ of NE ¼				40																		
5		State of Minnesota																							
6	State of Minnesota	State of Minnesota	NE ¼ of NW ¼																						
7	State of Minnesota	State of Minnesota	NW ¼ of NW ¼ Lot 1																						
8	State of Minnesota	State of Minnesota	SW ¼ of NW ¼ Lot 2																						
9	State of Minnesota	State of Minnesota	SE ¼ of NW ¼																						
10		State of Minnesota																							
11	State of Minnesota	State of Minnesota	NE ¼ of SW ¼																						
12	State of Minnesota	State of Minnesota	NW ¼ of SW ¼ Lots 3																						
13	State of Minnesota	State of Minnesota	~~SW ¼ of SW ¼~~ Lot 4																						
14	State of Minnesota	State of Minnesota	SE ¼ of SW ¼																						
15		State of Minnesota																							
16	State of Minnesota	State of Minnesota	NE ¼ of SE ¼																						
17	State of Minnesota	State of Minnesota	NW ¼ of SE ¼																						
18	State of Minnesota	State of Minnesota	SW ¼ of SE ¼																						
19	State of Minnesota	State of Minnesota	SE ¼ of SE ¼																						
20																									
							80																		

	Sold for Taxes	Valuations by School Districts as Equalized by Department of Taxation: District No. 11 Rate 52 Mills (Dollars)	District No. ..... Rate ..... Mills (Dollars)	District No. ..... Rate ..... Mills (Dollars)	District No. ..... Rate ..... Mills (Dollars)	District No. ..... Rate ..... Mills (Dollars)	Tax including State Homestead ..... Mills ($ cts.)	State Tax on Non-Homestead 6 ..... Mills ($ cts.)	Special Taxes ($ cts.)	Total Taxes ($ cts.)		Paid	When Paid: Month Day Year	Number of Receipt	March Settlement 1958 ($ cts.)	June Settlement 1958 ($ cts.)	Penalty ($ cts.)	November Settlement 1958 ($ cts.)	Penalty ($ cts.)	Collections to First Monday in January 1959 ($ cts.)	Penalty ($ cts.)	Delinquent on First Monday in January 1959 ($ cts.)	Total Delinquent Tax and Penalty ($ cts.)	Remarks
1		80					1752	54		1804	1	PAID IN FULL	MAY 3 1 1958	1249		1804								567
2											2													
3											3													
4		107					2342	70		2412	4	PAID IN FULL	MAY 3 1 1958	1249		2412								567
5											5													
6											6													
7											7													
8											8													
9											9													
10											10													
11											11													
12											12													
13											13													
14											14													
15											15													
16											16													
17											17													
18											18													
19											19													
20											20													
		187					4094	124		4216						4216								

Assessment Roll and Tax List of Real Property in the Lower of Edwards Lake

Cass County, Minnesota, for Taxes for the Year 1957.

Form SCD-1551 Revised Bureau of Taxation

* Indicate Type of Property: R-Residential, C-Commercial, I-Industrial, U-Utility, F-Farm, L-Lakeshore, T-Timber, M-Mineral

In Whose Name Assessed	To Whom Transferred		Description of Property: Subdivision	Sec. or Lot	Town or Block	Range	Number of Acres of Land: Acres	Number of Acres of Land: 1000s	No. School District	Indicates Homestead Tax No	Indicates Agricultural Tax No	Indicates Type Property*	True and Full Valuations: Land Exclusive of Structures and Improvements (Dollars)	Buildings and Other Structures (Dollars)	Machinery Permanently Attached to Real Estate (Dollars)	Total True and Full Value (Dollars)	Assessed Valuations: Rural: Homestead Up to $4,000 20% (Dollars)	Rural: Over $4,000 and Non-Homestead 33⅓% (Dollars)	All Other: Timber Land Class 1c 20% (Dollars)	All Other: Homestead Up to $1,000 25% (Dollars)	All Other: Over $1,000 and Non-Homestead 40% (Dollars)	All Other: Machinery Permanently Attached to Real Estate 33⅓% (Dollars)	Total Assessed Value (Dollars)	Total Assessed Value at Equalized by the Board of Review (Dollars)	Final Equalized Value (Dollars)
State of Minnesota		1	NE¼ of NE¼	31	140	26				C1															
State of Minnesota		2	NW¼ of NE¼																						
State of Minnesota		3	SW¼ of NE¼																						
State of Minnesota		4	SE¼ of NE¼																						
		5																							
State of Minnesota		6	NE¼ of NW¼																						
State of Minnesota		7	NW¼ of NW¼ Lot 1																						
State of Minnesota		8	SW¼ of NW¼ Lot 2																						
State of Minnesota		9	SE¼ of NW¼																						
		10																							
State of Minnesota		11	NE¼ of SW¼																						
State of Minnesota		12	NW¼ of SW¼ Lot 3																						
Lee Williams		13	SW¼ of SW¼ Lot 4				23.33			No Net															
State of Minnesota		14	SE¼ of SW¼ Lot 5																						
		15																							
State of Minnesota		16	NE¼ of SE¼																						
State of Minnesota		17	NW¼ of SE¼																						
State of Minnesota		18	SW¼ of SE¼																						
State of Minnesota		19	SE¼ of SE¼																						
		20																							
							23.33																		

	Sold for Taxes	Valuations by School Districts as Equalized by Department of Taxation: District No. / Rate ... Mills	District No. / Rate ... Mills	District No. / Rate ... Mills	District No. / Rate ... Mills	District No. / Rate ... Mills	District No. / Rate ... Mills	Tax Including State Homestead ... Mills ($ cts.)	State Tax on Non-Homestead 6 Mills ($ cts.)	Special Taxes ($ cts.)	Total Taxes ($ cts.)		Paid	When Paid: Month Day Year	Number of Receipt	March Settlement 1958 ($ cts.)	June Settlement 1958 ($ cts.)	Penalty ($ cts.)	November Settlement 1958 ($ cts.)	Penalty ($ cts.)	Collections to First Monday in January 1959 ($ cts.)	Penalty ($ cts.)	Delinquent on First Monday in January 1959 ($ cts.)	Total Delinquent Tax and Penalty ($ cts.)	Remarks
1												1													
2												2													
3												3													
4												4													
5												5													
6												6													
7												7													
8												8													
9												9													
10												10													
11												11													
12												12													
13		130						28.46	86		29.32	13											29.32	32.25	5.00
14												14													
15												15													
16												16													
17												17													
18												18													
19												19													
20												20													
		130						28.46	86		29.32												29.32		

Cooley Dell
Oak Park Beaches
Oak Lake Beach
Birchwood Terrace
Ray Point
HOME

Assessment Roll and Tax List of Real Property in the Town of Shamrock Lake, Cass County, Minnesota, for Taxes for the Year 1957.

Form TCD 1201 (Rev. of 1956 Revised) Minnesota

* Indicate Type of Property: R-Residential, C-Commercial, I-Industrial, U-Utility, F-Farm, L-Lakeshore, T-Timber, M-Mineral

	In Whose Name Assessed	To Whom Transferred	Description of Property: Subdivision	Sec. or Lot	Town. or Block	Rge.	Number of Acres of Land: Acres	100ths	No. School District	Indicate Homestead Yes or No	Indicate Agricultural Land Yes or No	Indicate Type of Property*	True and Full Valuations: Land Exclusive of Structures and Improvements (Dollars)	Buildings and Other Structures (Dollars)	Machinery Permanently Attached to Real Estate (Dollars)	Total True and Full Value (Dollars)	Assessed Valuations: Rural: Homestead Up to $1,400 20% (Dollars)	Rural: Over $1,400 and Non-Homestead 33⅓% (Dollars)	All Other: Timber Land Class 2c 20% (Dollars)	All Other: Homestead Up to $1,400 25% (Dollars)	All Other: Over $1,400 and Non-Homestead 40% (Dollars)	All Other: Machinery Permanently Attached to Real Estate 33⅓% (Dollars)	Total Assessed Value (Dollars)	Total Assessed Value as Equalized by the Board of Review (Dollars)	Final Equalized Value (Dollars)
1	Manilla Sand Co		NE¼ of NE¼	32	140	26	40		C 1970			T													
2	Gilbert R. Sabin		NW¼ of NE¼				40		"	"	"														
3	Manilla Sand Co		SW¼ of NE¼				40		"	"	"														
4	Gilbert R. Sabin		SE¼ of NE¼				40		"	"	"														
5																									
6	Manilla Sand Co.		NE¼ of NW¼				40		"	"	"														
7	" "		NW¼ of NW¼				40		"	"	"														
8	" "		SW¼ of NW¼				40		"	"	"														
9	" "		SE¼ of NW¼				40		"	"	"														
10	Opie B. & Vendela Nelson		W. 150' of E 365' of that part of Sub 3 lying N of Meander Line				4.50		"	"	"														
11	State of Minnesota		NE¼ of SW¼																						
12	State of Minnesota		NW¼ of SW¼																						
13	State of Minnesota		SW¼ of SW¼																						
14	Gilbert R. & Lois C. Sabin		SE¼ of SW¼ Lot 1						"	"	"														
15	Gilbert R. & Lois C. Sabin & Son & Eudora Dale		W. 200' of E 760' of Lot 3				2.55		"	"	"														
16	Gilbert R. Sabin		NE¼ of SE¼				40		"	"	"														
17	Gilbert R. & Lois C. Sabin		NW¼ of SE¼				40		"	"	"														
18	" " "		SW¼ of SE¼ Lot 2				39.47		"	"	"														
19			SE¼ of SE¼																						
20	Vendela & Opie B. Nelson		W. 150' of E 215' of that part of Lot 3 lying N of Meander Line				4.50		"	"	"														
							418.87																		

Validations by School Districts as Equalized by Department of Taxation

	Sold for Taxes	District No. Rate Mills	District No. Rate Mills	District No. Rate Mills	District No. Rate Mills	District No. Rate Mills	District No. Rate Mills	Tax Including State Homestead Mills	State Tax on Non-Homestead 14 Mills	Special Taxes	Total Taxes	Paid	When Paid (Month Day Year)	Number of Receipt	March Settlement 1958	June Settlement 1958	Penalty	November Settlement 1958	Penalty	Collections to First Monday in January 1959	Penalty	Delinquent to First Monday in January 1959	Total Delinquent Tax and Penalty	Remarks
		Dollars	Dollars	Dollars	Dollars	Dollars	Dollars	$ cts.	$ cts.	$ cts.	$ cts.				$ cts.	$ cts.	$ cts.	$ cts.	$ cts.	$ cts.	$ cts.	$ cts.	$ cts.	
1	SOLD FOR TAXES	70						1532	46		1578	1	PAID IN FULL DEC 30 1958	17758						1578	126			
2		90						1970	60		2030	2	2nd HALF PAID OCT 27 1958 / 1st HALF PAID MAY 26 1958	9783 / 9785		1015		1015						5088
3	SOLD FOR TAXES	90						1970	60		2030	3	PAID IN FULL DEC 30 1958	17758						2030	162			
4		90						1970	60		2030	4	2nd HALF PAID OCT 27 1958 / 1st HALF PAID MAY 26 1958	9784 / 9785		1015		1015						5088
5												5												
6	SOLD FOR TAXES	90						1970	60		2030	6	PAID IN FULL DEC 30 1958											
7	SOLD FOR TAXES	90						1970	60		2030	7	PAID IN FULL DEC 30 1958	17759						812	650			
8	SOLD FOR TAXES	90						1970	60		2030	8	PAID IN FULL DEC 30 1958											
9	SOLD FOR TAXES	90						1970	60		2030	9	PAID IN FULL DEC 30 1958											
10		40						876	26		902	10	PAID IN FULL JAN 31 1958	2946	902									7187
11												11												
12												12												
13												13												
14		110						2408	72		2480	14	2nd HALF PAID OCT 27 1958 / 1st HALF PAID MAY 26 1958			1240		1240						5088
15		100						2190	66		2256	15	2nd HALF PAID OCT 27 1958 / 1st HALF PAID MAY 26 1958	9781		1128		1128						5088
16		90						1970	60		2030	16	2nd HALF PAID OCT 27 1958 / 1st HALF PAID MAY 26 1958	9784 / 9785		1015		1015						5088
17		110						2408	72		2480	17	2nd HALF PAID OCT 27 1958 / 1st HALF PAID MAY 26 1958			1240		1240						"
18		100						2190	66		2256	18	2nd HALF PAID OCT 27 1958 / 1st HALF PAID MAY 26 1958			1128		1128						"
19												19												
20		25						548	16		564	20	PAID IN FULL JAN 31 1958	2486	564									7187
		1275						27942	844		28756				1466	77 81		77 81		11728				

Assessment Roll and Tax List of Real Property in the Town of Shoreline Lake, Cass County, Minnesota, for Taxes for the Year 1957.

Form 1CD (Revised 1956)

* Indicate Type of Property: R-Residential, C-Commercial, I-Industrial, U-Utility, F-Farm, L-Lakeshore, T-Timber, M-Mineral

			Description of Property							True and Full Valuations				Assessed Valuations																			
														Rural				All Other															
In Whose Name Assessed	To Whom Transferred		Subdivision	Sec. or Lot	Town or Block	Rng.	Number of Acres of Land		No. School District	Indicate Homestead Tax or No	Indicate Agricultural Tax or No	Indicate Type of Property	Land Exclusive of Buildings and Improvements	Buildings and Other Structures	Machinery Permanently Attached to Real Estate	Total True and Full Value	Homestead Up to $4,000	Over $4,000 and Non-Homestead	Timber Land Class 2a	Homestead Up to $4,000	Over $4,000 and Non-Homestead	Machinery Permanently Attached to Real Estate	Total Assessed Value	Total Assessed Value as Equalized by the Board of Review	Final Equalized Value									
							Acres	100ths					Dollars	Dollars	Dollars	Dollars	Dollars	Dollars	Dollars	Dollars	Dollars	Dollars	Dollars	Dollars	Dollars								
State of Minnesota		1	NE¼ of NE¼				83 1/40	26		C1																							
State of Minnesota		2	NW¼ of NE¼																														
State of Minnesota		3	SW¼ of NE¼																														
State of Minnesota		4	SE¼ of NE¼																														
		5																															
State of Minnesota		6	NE¼ of NW¼																														
State of Minnesota		7	NW¼ of NW¼																														
State of Minnesota		8	SW¼ of NW¼																														
State of Minnesota		9	SE¼ of NW¼																														
		10																															
State of Minnesota		11	NE¼ of SW¼																														
State of Minnesota		12	NW¼ of SW¼																														
State of Minnesota		13	SW¼ of SW¼																														
State of Minnesota		14	SE¼ of SW¼																														
		15																															
State of Minnesota		16	NE¼ of SE¼																														
State of Minnesota		17	NW¼ of SE¼																														
State of Minnesota		18	SW¼ of SE¼																														
State of Minnesota		19	SE¼ of SE¼																														
		20																															

	Valuations by School Districts as Equalized by Department of Taxation																												
Sold for Taxes	District No. ..... Rate ..... Mills		District No. ..... Rate ..... Mills		District No. ..... Rate ..... Mills		District No. ..... Rate ..... Mills		District No. ..... Rate ..... Mills		District No. ..... Rate ..... Mills		Tax Including State Homestead ..... Mills	State Tax on Non-Homestead ..... Mills	Special Taxes	Total Taxes	Paid	When Paid			Number of Receipt	March Settlement 1958	June Settlement 1958	Penalty	November Settlement 1958	Penalty	Collections to First Monday in January 1959	Penalty	Delinquent on First Monday in January 1959	Total Delinquent Tax and Penalty	Remarks
	Dollars		Dollars		Dollars		Dollars		Dollars		Dollars		$ cts.	$ cts.	$ cts.	$ cts.		Month	Day	Year		$ cts.	$ cts.	$ cts.	$ cts.	$ cts.	$ cts.	$ cts.	$ cts.	$ cts.	
1																																1
2																																2
3																																3
4																																4
5																																5
6																																6
7																																7
8																																8
9																																9
10																																10
11																																11
12																																12
13																																13
14																																14
15																																15
16																																16
17																																17
18																																18
19																																19
20																																20

Cooley Park Beach
Cook Park Beaches
Oak Lawn Beach
Birchwood Terrace
Ray Point
Total

Assessment Roll and Tax List of Real Property in the Town of Thunder Lake

Cass County, Minnesota, for Taxes for the Year 1957.

* Indicate Type of Property: R-Residential, C-Commercial, I-Industrial, U-Utility, F-Farm, L-Lakehore, T-Timber, M-Mineral

	Name Assessed	To Whom Transferred	Subdivision	Sec. or Lot	Town or Block	Rng.	Number of Acres of Land (Acres)	Number of Acres of Land (100ths)	Sch. School District	Indicates Homestead Tax	Indicates Agricultural Tax	Indicates Type of Property	Land Exclusive of Structures and Improvements (Dollars)	Buildings and Other Structures (Dollars)	Machinery Permanently Attached to Real Estate (Dollars)	Total True and Full Value (Dollars)	Rural: Homestead Up to $3,000 20% (Dollars)	Rural: Over $3,000 and Non-Homestead 33⅓% (Dollars)	All Other: Timber Land Classified 20% (Dollars)	All Other: Homestead Up to $3,000 25% (Dollars)	All Other: Over $3,000 and Non-Homestead 40% (Dollars)	All Other: Machinery Permanently Attached to Real Estate 33⅓% (Dollars)	Total Assessed Value (Dollars)	Total Assessed Value as Equalized by the Board of Review (Dollars)	Final Equalized Value (Dollars)
	Daisy S. Coffey		Tab 1 less Hy N ½ of N ½	34	140	26	40	10	C	1	70	42	T												
	" "	2	N W ¼ of N E ¼ Lot 2				24.50				"	"	R												
		3	S W ¼ of N E ¼				40				"	"	T												
	Clifford C. + Dean Smith	4	S E ¼ of N E ¼ less Hy				40				"	"	R												
		5																							
	Orville A. + Gladys A. Flory	6	S less N 300' of W 200' along lake in S.W. cor. of Lot 3				24.89				"	"													
	John R. + Jennie A. Kalfe	7	N W ¼ of N W ¼ Lot 4				53.24				"	"													
	State of Minnesota	8	S W ¼ of N W ¼																						
	State of Minnesota	9	S E ¼ of N W ¼																						
	Daisy S. Coffey	10	N 300' of Lot 3				3.78				"	"	L												
	State of Minnesota	11	N E ¼ of S W ¼																						
	State of Minnesota	12	N W ¼ of S W ¼																						
	State of Minnesota	13	S W ¼ of S W ¼																						
	State of Minnesota	14	S E ¼ of S W ¼																						
		15																							
	Franklin M. Diedrich	16	N E ¼ of S E ¼				40				94	94	F												
	" "	17	N W ¼ of S E ¼				40				"	"	"												
	Emmett Todd	18	S W ¼ of S E ¼				40				"	"	T												
	Gordon Hellein	19	S E ¼ of S E ¼				40				"	"	F												
	Eric + Ruth P. Stuffy	20	200' along lake in S.W. corner of Lot 3				2.18				100	"	L												
							268.09																		

	Sold for Taxes	Validations by School Districts as Equalized by Department of Taxation: District No. / Rate ... Mills	District No. / Rate ... Mills	District No. / Rate ... Mills	District No. / Rate ... Mills	District No. / Rate ... Mills	Tax Including State Homestead ... Mills ($ cts.)	State Tax on Non-Homestead 6.1 Mills ($ cts.)	Special Taxes ($ cts.)	Total Taxes ($ cts.)		Paid	When Paid (Month Day Year)	Number of Receipt	March Settlement 1958 ($ cts.)	June Settlement 1958 ($ cts.)	Penalty ($ cts.)	November Settlement 1958 ($ cts.)	Penalty ($ cts.)	Collections to First Monday in January 1959 ($ cts.)	Penalty ($ cts.)	Delinquent on First Monday in January 1959 ($ cts.)	Total Delinquent Tax and Penalty ($ cts.)	Remarks
1		160					35 02	106		36 08	1	PAID IN FULL	FEB 13 1958		36 08									
2		100					24 90	66		22 56	2	PAID IN FULL	FEB 13 1958	212	22 56									
3		117					25 62	78		26 40	3	PAID IN FULL	FEB 13 1958		26 40									
4		107					23 42	70		24 12	4	1st HALF PAID	MAY 31 1958	11161		12 06						12 06		7562
5											5													
6		230					50 34	152		51 86	6	2nd HALF PAID / 1st Half Paid	OCT 21 1958 / MAY 31 1958	18502 / 11253		25 93		25 93						5703,
7	PAID FOR TAXES	239					52 32	158		53 90	7	2nd HALF PAID / 1st Half Paid	OCT 17 1958 / OCT 1 1958	17303 / 4773				26 95	1 62	26 95				7188
8											8													
9											9													
10		20					6 56	20		6 76	10	PAID IN FULL	FEB 13 1958	212	6 76									
11											11													
12											12													
13											13													
14											14													
15											15													
16		H 251					54 94			54 94	16	Balance Paid / Part Paid	OCT 31 1958 / MAY 31 1958	/ 18293										5708
17		H 38					8 32			8 32	17	Balance Paid / Part Paid	OCT 31 1958 / MAY 31 1958	/ 14252		33 26		30 00						"
18		H 64					14 00			14 00	18	PAID IN FULL	MAY 31 1958	14250		14 00								5706,
19	PAID FOR TAXES	H 205					44 88			44 88	19	PAID IN FULL	MAY 31 1958	14251		44 88								8367
20		95					20 80	62		21 42	20	PAID IN FULL	MAY 10 1958	14159		21 42								5705
		H 558 / 10 / 638					358 12	7 12		365 24					21 80	51 55		82 88		26 95		12 06		

Assessment Roll and Tax List of Real Property in the Town of Shingobee Lake,

Form M-1 (1957) MUNICIPAL BUREAU

* Indicate Type of Property: R-Residential, C-Commercial, I-Industrial, U-Utility, F-Farm, L-Lakeshore, T-Timber, M-Mineral

In Whose Name Assessed	To Whom Transferred		Description of Property: Subdivision	Ser. or Lot	Town or Block	Rng.	Number of Acres of Land: Acres	100ths	Sch. School District	Indicate Homestead Yes or No	Indicate Agricultural Yes or No	Indicate Type of Property	True and Full Valuations: Land Exclusive of Structures and Improvements	Buildings and Other Structures	Machinery Permanently Attached to Real Estate	Total True and Full Value	Assessed Valuations: Rural: Homestead Up to $2,000 20%	Rural: Over $2,000 and Non-Homestead 33⅓%	All Other: Timber Land Class 2c 20%	All Other: Homestead Up to $2,000 25%	All Other: Over $2,000 and Non-Homestead 40%	All Other: Machinery Permanently Attached to Real Estate 33⅓%	Total Assessed Value	Total Assessed Value as Equalized by the Board of Review	Final Equalized Value
							Dollars						Dollars	Dollars	Dollars	Dollars	Dollars	Dollars	Dollars	Dollars	Dollars	Dollars	Dollars	Dollars	Dollars
State of Minnesota		1	NE¼ of NE¼	95	140	26			C1																
State of Minnesota		2	NW¼ of NE¼																						
State of Minnesota		3	SW¼ of NE¼																						
State of Minnesota		4	SE¼ of NE¼																						
		5																							
Robert & Genevieve Crandall & William & Susan Crandall		6	NE¼ of NW¼				40			Yes	Yes	F													
" " "		7	NW¼ of NW¼ less Hwy				40			"	"	"													
State of Minnesota		8	SW¼ of NW¼ less Hwy																						
State of Minnesota		9	SE¼ of NW¼																						
James E. & Lorraine Gillis & Brown		10																							
George D. & Hazel W. Rhinehart		11	NE¼ of SW¼ less Hwy				40			No	Yes	F													
" " " "		12	NW¼ of SW¼				40			"	"	"													
" " " "		13	SW¼ of SW¼				40			"	"	"													
" " " "		14	SE¼ of SW¼				40			"	"	"													
		15																							
State of Minnesota		16	NE¼ of SE¼																						
State of Minnesota		17	NW¼ of SE¼																						
State of Minnesota		18	SW¼ of SE¼																						
State of Minnesota		19	SE¼ of SE¼																						
		20																							
							240																		

Sold for Taxes	Valuations by School Districts as Equalized by Department of Taxation: District No. / Rate (Dollars)	District No. / Rate (Dollars)	District No. / Rate (Dollars)	District No. / Rate (Dollars)	District No. / Rate (Dollars)	Tax including State Homestead (Dollars, cts.)	State Tax on Non-Homestead 6 Mills (Dollars, cts.)	Special Taxes (Dollars, cts.)	Total Taxes (Dollars, cts.)		Paid	When Paid: Month Day Year	Number of Receipt	March Settlement 1958	June Settlement 1958	Penalty	November Settlement 1958	Penalty	Collections to First Monday in January 1959	Penalty	Delinquent as First Monday in January 1959	Total Delinquent Tax and Penalty	Remarks
	Dollars	Dollars	Dollars	Dollars	Dollars																		
										1													
2										2													
3										3													
4										4													
5										5													
6	# 56					1226			1226	6	1st Half Paid	MAY 1 1958			613						613	6.74	
7	# 56					1226			1226	7	2nd Half Paid	MAY 1 1958	11234		613						613	6.74	2585.
8										8													
9										9													
10										10													
11	90					1970	60		2030	1	PAID IN FULL	MAY 15 1958											550
12	90					1970	60		2030	12	PAID IN FULL	MAY 15 1958											
13	90					1970	60		2030	13	PAID IN FULL	MAY 15 1958	7492		820								
14	90					1970	60		2030	14	PAID IN FULL	MAY 15 1958											
15										15													
16										16													
17										17													
18										18													
19										19													
20										20													
	# 112																						
	360					10332	240		10572						93 42						1226		
	472																						

Cooley Park
Dock Park
Oak Park Beaches
Oak Lawn Beach
Birchwood Terrace
Ray Point
Small

Assessment Roll and Tax List of Real Property in the Town of Lincoln Lake, Cass County, Minnesota, for Taxes for the Year 1957.

Form 5C(1) (54) 40-28-5M 8-56 Ramsey Co. Stock

* Indicate Type of Property: R-Residential, C-Commercial, I-Industrial, U-Utility, F-Farm, L-Lakehore, T-Timber, M-Mineral

	IN WHOSE NAME ASSESSED	TO WHOM TRANSFERRED	DESCRIPTION OF PROPERTY: SUBDIVISION	Sec. or Lot	Town or Block	Rge.	Number of Acres of Land: Acres	100ths	Non-School Districts	Indicate Homestead Tax or No	Indicate Agricultural Tax or No	Indicate Type of Property	TRUE AND FULL VALUATIONS: LAND Exclusive of Structures and Improvements	BUILDINGS and Other Structures	MACHINERY Permanently Attached to Real Estate	TOTAL True and Full Value	ASSESSED VALUATIONS: RURAL: Homestead Up to $1,000 20%	RURAL: Over $1,000 and Non-Homestead 33⅓%	ALL OTHER: Timber Land Class 2c 20%	ALL OTHER: Homestead Up to $1,000 25%	ALL OTHER: Over $1,000 and Non-Homestead 40%	ALL OTHER: MACHINERY Permanently Attached to Real Estate 33⅓%	TOTAL ASSESSED VALUE	Total Assessed Value as Equalized by the Board of Review	FINAL EQUALIZED VALUE
													Dollars	Dollars	Dollars	Dollars	Dollars	Dollars	Dollars	Dollars	Dollars	Dollars	Dollars	Dollars	Dollars
1	State of Minnesota		NE ¼ of NE ¼	36	140	96			C1																
2	State of Minnesota		NW ¼ of NE ¼																						
3	State of Minnesota		SW ¼ of NE ¼																						
4	State of Minnesota		SE ¼ of NE ¼																						
5																									
6	State of Minnesota		NE ¼ of NW ¼																						
7	State of Minnesota		NW ¼ of NW ¼																						
8	State of Minnesota		SW ¼ of NW ¼																						
9	State of Minnesota		SE ¼ of NW ¼																						
10																									
11	State of Minnesota		NE ¼ of SW ¼																						
12	State of Minnesota		NW ¼ of SW ¼																						
13	State of Minnesota		SW ¼ of SW ¼																						
14	State of Minnesota		SE ¼ of SW ¼																						
15																									
16	State of Minnesota		NE ¼ of SE ¼																						
17	State of Minnesota		NW ¼ of SE ¼																						
18	State of Minnesota		SW ¼ of SE ¼																						
19	State of Minnesota		SE ¼ of SE ¼																						
20																									

	SOLD FOR TAXES	VALUATIONS BY SCHOOL DISTRICTS AS EQUALIZED BY DEPARTMENT OF TAXATION: District No. ..... Rate ..... Mills	District No. ..... Rate ..... Mills	District No. ..... Rate ..... Mills	District No. ..... Rate ..... Mills	District No. ..... Rate ..... Mills	District No. ..... Rate ..... Mills	Tax Including State Homestead ..... Mills	State Tax on Non-Homestead ..... Mills	SPECIAL TAXES	TOTAL TAXES	PAID	WHEN PAID: Month Day Year	Number of Receipt	March Settlement 1958	June Settlement 1958	Penalty	November Settlement 1958	Penalty	Collections to First Monday in January 1959	Penalty	Delinquent on First Monday in January 1959	Total Delinquent Tax and Penalty	REMARKS
		Dollars	Dollars	Dollars	Dollars	Dollars	Dollars	$ cts.	$ cts.	$ cts.	$ cts.				$ cts.	$ cts.	$ cts.	$ cts.	$ cts.	$ cts.	$ cts.	$ cts.	$ cts.	
1																								
2																								
3																								
4																								
5																								
6																								
7																								
8																								
9																								
10																								
11																								
12																								
13																								
14																								
15																								
16																								
17																								
18																								
19																								
20																								

Goodhue Twp. 43
Duck Park Beaches
Duck Lake Beach
Birchwood Terrace
Ray Point

Assessment Roll and Tax List of Real Property in the _____ of _____, Cass County, Minnesota, for Taxes for the Year 1957.

Form P-[illegible] [illegible]

* Indicate Type of Property: R-Residential, C-Commercial, I-Industrial, U-Utility, F-Farm

	IN WHOSE NAME ASSESSED	TO WHOM TRANSFERRED	DESCRIPTION OF PROPERTY: SUBDIVISION	Sec. or Lot	Town or Block	Rng.	Number of Acres of Land: Acres	100ths	No. School District	Indicate Homestead Yes or No	Indicate Agricultural Yes or No	Indicate Type of Property	TRUE AND FULL VALUATIONS: LAND Exclusive of Structures and Improvements (Dollars)	BUILDINGS and Other Structures (Dollars)	MACHINERY Permanently Attached to Real Estate (Dollars)	TOTAL True and Full Value (Dollars)	ASSESSED VALUE: RURAL: Homestead Up to $4,000 20%	RURAL: Over $4,000 and Non-Homestead 33⅓%	ALL OTHER: Timber Land Class 1a 20%	ALL OTHER: Homestead Up to $4,000 25%	ALL OTHER: Over $4,000 and Non-Homestead 40%
1			N E ¼ of N E ¼																		
2			N W ¼ of N E ¼																		
3			S W ¼ of N E ¼																		
4			S E ¼ of N E ¼																		
5																					
6			N E ¼ of N W ¼																		
7			N W ¼ of N W ¼																		
8			S W ¼ of N W ¼																		
9			S E ¼ of N W ¼																		
10																					
11			N E ¼ of S W ¼																		
12			N W ¼ of S W ¼																		
13			S W ¼ of S W ¼																		
14			S E ¼ of S W ¼																		
15																					
16			N E ¼ of S E ¼																		
17			N W ¼ of S E ¼																		
18			S W ¼ of S E ¼																		
19			S E ¼ of S E ¼																		
20																					

PAGES 44 THRU 52 BLANK

State Tax on Non-Homestead ..... Mills	SPECIAL TAXES	TOTAL TAXES		PAID	WHEN PAID: Month	Day	Year	Number of Receipt	March Settlement 1958	June Settlement 1958	Penalty	November Settlement 1958	Penalty	Collections to First Monday in January 1959	Penalty	Delinquent on First Monday in January 1959	Total Delinquent Tax and Penalty	REMARKS
$ cts.	$ cts.	$ cts.							$ cts.	$ cts.	$ cts.	$ cts.	$ cts.	$ cts.	$ cts.	$ cts.	$ cts.	
			1															
			2															
			3															
			4															
			5															
			6															
			7															
			8															
			9															
			10															
			11															
			12															
			13															
			14															
			15															
			16															
			17															
			18															
			19															
			20															

Cooley Trail Park Docks Piers | Oak Park Beaches | Oak Lawn Beach | Birchwood Terrace | Ray Point Small

Assessment Roll and Tax List of Real Property in the Town of Shingobee Lake, Cass County, Minnesota, for Taxes for the Year 1957.

Form P-1 (50) Revised Tax Commission

* Indicate Type of Property: R-Residential, C-Commercial, I-Industrial, U-Utility, F-Farm, L-Lakeshore, T-Timber, M-Mineral

In Whose Name Assessed	To Whom Transferred	Description of Property: Subdivision	Sec. or Lot	Town or Block	Reg.	Number of Acres of Land: Acres	Tenths	Assessment District	Indicate Homestead Tax No.	Indicate Agricultural Tax No.	Indicate Type of Property	True and Full Valuations: Land Exclusive of Structures and Improvements (Dollars)	Buildings and Other Structures (Dollars)	Machinery Permanently Attached to Real Estate (Dollars)	Total True and Full Value (Dollars)	Assessed Valuations: Rural: Homestead Up to $4,000 20% (Dollars)	Rural: Over $4,000 and Non-Homestead 33⅓% (Dollars)	All Other: Timber Land Class 2c 20% (Dollars)	All Other: Homestead Up to $4,000 25% (Dollars)	All Other: Over $4,000 and Non-Homestead 40% (Dollars)	All Other: Machinery Permanently Attached to Real Estate 33⅓% (Dollars)	Total Assessed Value (Dollars)	Total Assessed Value as Equalized by the Board of Review (Dollars)	Final Equalized Value (Dollars)
		Cooley Trail Buck Pass Part of Lot 2 Sec. 5-140-26																						
Elmer Dickson			1					C1	9	M	R													
Jack & Rose Wayward			2					"	"	"	"													
Carl & Anna M. Marth			3					"	"	"	"													
C. J. Dancer			4					"	"	"	"													
			5					"	"	"	"													
Franklin Mfg. Company Inc.			6					"	"	"	"													
			7					"	"	"	"													
			8					"	"	"	"													
Fred MacKenzie & C. Henderson			9					"	"	"	"													
			10																					
			11																					
			12																					
			13																					
			14																					
			15																					
			16																					
			17																					
			18																					
			19																					
			20																					

Valuations by School Districts as Equalized by Department of Taxation

Sold for Taxes	District No. / Rate / Mills	District No. / Rate / Mills	District No. / Rate / Mills	District No. / Rate / Mills	District No. / Rate / Mills	District No. / Rate / Mills	Tax Including State Homestead	Said Tax on Non-Homestead	Special Taxes	Total Taxes		Paid	When Paid: Month	Day	Year	Number of Receipt	March Settlement 1958	June Settlement 1958	Penalty	November Settlement 1958	Penalty	Collections to First Monday in January 1959	Penalty	Delinquent on First Monday in January 1959	Penalty	Total Delinquent Tax and Penalty	Remarks
	Dollars	Dollars	Dollars	Dollars	Dollars	Dollars	$ cts.	$ cts.	$ cts.	$ cts.							$ cts.	$ cts.	$ cts.	$ cts.	$ cts.	$ cts.	$ cts.	$ cts.	$ cts.	$ cts.	
			H 67				16 34			16 34	1	PAID IN FULL	MAY	31	1958	11254		16 34									5711
			H 106				25 86			25 86	2	PAID IN FULL	JAN	13	1958	337	25 86										
			H 26				6 34			6 34	3	PAID IN FULL	JAN	13	1958		6 34										
			70				17 08	46		17 54	4	PAID IN FULL	MAY	10	1958	11458		20 04									5710
			10				2 44	06		2 50	5	PAID IN FULL	MAY	10	1958												"
			10				2 44	06		2 50	6	PAID IN FULL	MAY	31	1958												5712
			10				2 44	06		2 50	7	PAID IN FULL	MAY	31	1958	11998		20 04									"
			60				14 63	40		15 04	8	PAID IN FULL	MAY	31	1958												"
			36				8 54	24		8 78	9	PAID IN FULL	MAY	27	1958	9103		8 78									5713
											10																
											11																
											12																
											13																
											14																
											15																
											16																
											17																
											18																
											19																
											20																
			H 199 / 198 / 397				96 12	7 28		98 40							32 26	65 20									

Plat of Oak Park Beaches
Oak Lawn Beach
Birchwood Terrace
Ray Point

Assessment Roll and Tax List of Real Property in the Town of Shingobee Lake

Cass County, Minnesota, for Taxes for the Year 1957.

Form 1C (59) 20-30-4, 4 Copies, Assessor's

* Indicate Type of Property: R-Residential, C-Commercial, I-Industrial, U-Utility, F-Farm, L-Lakeshore, T-Timber, M-Mineral

	IN WHOSE NAME ASSESSED	TO WHOM TRANSFERRED	DESCRIPTION OF PROPERTY: SUBDIVISION	Sec. or Lot	Town or Block	Rng.	Number of Acres of Land: Acres	Hills	No. School District	Indicate Homestead Yes or No	Indicate Apportioned Yes or No	Indicate Type of Property	TRUE AND FULL VALUATIONS: LAND Exclusive of Structures and Improvements	BUILDINGS and Other Structures	MACHINERY Permanently Attached to Real Estate	TOTAL True and Full Value	ASSESSED VALUATIONS: RURAL: Homestead Up to $1,000 20%	RURAL: Over $1,000 and Non-Homestead 33⅓%	ALL OTHER: Timber Land Class 2a 20%	ALL OTHER: Homestead Up to $1,000 25%	ALL OTHER: Over $1,000 and Non-Homestead 40%	ALL OTHER: MACHINERY Permanently Attached to Real Estate 33⅓%	TOTAL ASSESSED VALUE	Total Assessed Value as Equalized by the Board of Review	FINAL EQUALIZED VALUE
			Oak Park Beaches Lots 5-8-9 Sec. 6-140-26										Dollars	Dollars	Dollars	Dollars	Dollars	Dollars	Dollars	Dollars	Dollars	Dollars	Dollars	Dollars	Dollars
	Paul E. Musick				1				C1	1/2	No	R													
	Carson I. & Lola M. Musick				2					"	"	"													
	" " "				3					"	"	"													
	" " "				4					"	"	"													
	" " "				5					"	"	"													
	" " "				6					"	"	"													
	" " "				7					"	"	"													
	" " "				8					"	"	"													
	" " "				9					"	"	"													
	Richard & Emma Stordeo				10					"	"	"													
	" " "				11					"	"	"													
	" " "				12					"	"	"													
	" " "				13					"	"	"													
	" " "				14					"	"	"													
	" " "				15					"	"	"													
	John M. McMullen & Jo & Marie McMullen				16					"	"	"													
	James & Dorothy Burson				17					170	"	"													
	C. M. & Margaret Gaylor				18					"	"	"													
	Clara Comins				19					"	"	"													
	" "				20		S½ of			"	"	"													

VALUATIONS BY SCHOOL DISTRICTS AS EQUALIZED BY DEPARTMENT OF TAXATION

	SOLD FOR TAXES	District No. ..... Rate ..... Mills	District No. ..... Rate ..... Mills	District No. ..... Rate ..... Mills	District No. 11 Rate 44 Mills	District No. ..... Rate ..... Mills	District No. ..... Rate ..... Mills	Tax including State Homestead ..... Mills	State Tax on Non-Homestead Up to $1 ..... Mills	SPECIAL TAXES	TOTAL TAXES		PAID	WHEN PAID Month Day Year	Number of Receipt	March Settlement 1958	Mile Settlement 1958	Penalty	November Settlement 1958	Penalty	Collections to First Monday in January 1959	Penalty	Delinquent on First Monday in January 1959	Penalty	Total Delinquent Tax and Penalty	REMARKS
		Dollars	Dollars	Dollars	Dollars	Dollars	Dollars	$ cts.	$ cts.	$ cts.	$ cts.					$ cts.	$ cts.	$ cts.	$ cts.	$ cts.	$ cts.	$ cts.	$ cts.	$ cts.	$ cts.	
1					N 44			11 96			11 96	1	PAID IN FULL	MAY 31 1958	14156		11 96									3649
2					N 9			2 20			2 20	2	Balance Paid Part Paid	MAY 31 1958												5605
3					N 9			2 20			2 20	3	Balance Paid Part Paid	MAY 31 1958												
4					N 9			2 20			2 20	4	Balance Paid Part Paid	MAY 31 1958												
5					N 9			2 20			2 20	5	Balance Paid Part Paid	MAY 31 1958	14203 14186				7 80							
6					N 9			2 20			2 20	6	Balance Paid Part Paid	MAY 31 1958			17 60									
7					N 41			10 00			10 00	7	Balance Paid Part Paid	MAY 31 1958												
8					N 9			2 20			2 20	8	Balance Paid Part Paid	MAY 31 1958												
9					N 9			2 20			2 20	9	Balance Paid Part Paid	MAY 31 1958												
10					N 9			2 20			2 20	10	PAID IN FULL	MAY 31 1958												5717
11					N 9			2 20			2 20	11	PAID IN FULL	MAY 31 1958												"
12					N 9			2 20			2 20	12	PAID IN FULL	MAY 31 1958												"
13					N 9			2 20			2 20	13	PAID IN FULL	MAY 31 1958	14256		31 00									"
14					N 43			17 80			17 80	14	PAID IN FULL	MAY 31 1958												"
15					N 9			2 20			2 20	15	PAID IN FULL	MAY 31 1958												"
16					N 9			2 20			2 20	16	PAID IN FULL	MAY 31 1958												"
17					103			25 12	68		25 80	17	2nd HALF PAID 1st Half Paid	OCT 31 1958 MAY 31 1958	18496 14258		12 90		12 90							5717
18					45			23 18	62		23 80	18	PAID IN FULL	MAY 10 1958	14457		23 80									5716
19					127			30 98	84		31 82	19	PAID IN FULL	MAY 31 1958			31 82									5718
20					10			2 44	06		2 50	20	PAID IN FULL	MAY 31 1958	14259		2 50									"
					1280																					
					239																					
					615			450 08	2 20		152 28						131 58		20 70							

Oakley Dwell Dock Pages

Oak Park Beaches

Plat of P. F. 6

Sec 6 Lots 5 - 8 - 9

Oak Lawn Beach

Birchwood Terrace

Jul Ray Point until

Assessment Roll and Tax List of Real Property in the Town of Shoreline Lake, Cass County, Minnesota, for Taxes for the Year 1957.

Form 5C (Rev. 1956) Prepared by Minnesota Department of Taxation

* Indicate Type of Property: R-Residential, C-Commercial, I-Industrial, U-Utility, F-Farm, L-Lakeshore, T-Timber, M-Mineral

In Whose Name Assessed	To Whom Transferred		Description of Property: Subdivision	Sec. or Lot	Town or Block	Rng.	Number of Acres of Land: Acres	Tenths	No. School District	Indicate Residential Tax or No.	Indicate Agricultural Tax or No.	Indicate Type of Property*	True and Full Valuations: Land Exclusive of Structures and Improvements	Buildings and Other Structures	Machinery Permanently Attached to Real Estate	Total True and Full Value	Assessed Valuations: Rural: Homestead Up to $4,000 20%	Rural: Over $4,000 and Non-Homestead 33⅓%	All Other: Timber Land Class 2c 20%	All Other: Homestead Up to $4,000 25%	All Other: Over $4,000 and Non-Homestead 40%	Machinery Permanently Attached to Real Estate 33⅓%	Total Assessed Value	Total Assessed Value to Equalized by the Board of Review	Final Equalized Value
			Oak Park Beaches										Dollars	Dollars	Dollars	Dollars	Dollars	Dollars	Dollars	Dollars	Dollars	Dollars	Dollars	Dollars	Dollars
Clara P. Romaine		1	N½ of	20	X				C1	No	N	L													
Clara Romaine		2		21						Yes	"	"													
Sidney Olson		3		22						No	"	C													
" "		4		23						"	"	L													
" "		5		24						"	"	"													
R. H. & Hattie M. Brown		6		25						Yes	"	"													
" " "		7		26						"	"	"													
" " "		8		27						"	"	"													
" " "		9		28						"	"	"													
Raymond R. & Robert M. Campbell		10		29						No	"	L													
" " "		11		30						"	"	"													
" " "		12		31						"	"	"													
Ellen L. Elliott		13		32						"	"	"													
" "		14		33						"	"	"													
" "		15		34						"	"	"													
" "		16		35						"	"	"													
" "		17		36						"	"	"													
State of Minnesota		18	Outlot B																						
		19																							
		20																							

Sold for Taxes	Valuations by School Districts as Equalized by Department of Taxation: District No. ---- Rate ---- Mills	District No. ..... Rate ..... Mills	District No. ..... Rate ..... Mills	District No. 73 Rate 73.73 Mills	District No. ..... Rate ..... Mills	District No. ..... Rate ..... Mills	Tax including State Homestead	State Tax on Non-Homestead	Special Taxes	Total Taxes		Paid	When Paid: Month Day Year	Number of Receipt	Marshy Settlement 1955	June Settlement 1958	Penalty	November Settlement 1958	Penalty	Collections to First Monday in January 1959	Penalty	Delinquent on First Monday in January 1959	Total Delinquent Tax and Penalty	Remarks
	Dollars	Dollars	Dollars	Dollars	Dollars	Dollars	$ cts.	$ cts.	$ cts.	$ cts.					$ cts.	$ cts.	$ cts.	$ cts.	$ cts.	$ cts.	$ cts.	$ cts.	$ cts.	
Sold for taxes				10			244	06		250	1	PAID IN FULL	MAY 3 1 1958			250								
2				N 41			1000			1000	2	PAID IN FULL	MAY 3 1 1958	11254		1000								5718
3				64			1560	42		1602	3	PAID IN FULL	APR 7 1958											5718
4				10			244	06		250	4	PAID IN FULL	APR 7 1958	1256		2102								
5				10			244	06		250	5	PAID IN FULL	APR 7 1958											
6				N 6			146			146	6	PAID IN FULL	MAY 3 1 1958											5715
7				N 6			146			146	7	PAID IN FULL	MAY 3 1 1958											"
8				N 108			2634			2634	8	PAID IN FULL	MAY 3 1 1958	11257		2072								"
9				N 6			146			146	9	PAID IN FULL	MAY 3 1 1958											"
10				44			1074	30		1104	10	PAID IN FULL	MAY 3 1 1958											6056
11				10			244	06		250	11	PAID IN FULL	MAY 3 1 1958	11255		604								
12				10			244	06		250	12	PAID IN FULL	MAY 3 1 1958											
13 Sold for taxes				10			244	06		250	13										250			7155
14 Sold for taxes				10			244	06		250	14										250			
15 Sold for taxes				10			244	06		250	15										250			
16 Sold for taxes				10			244	06		250	16										250			
17 Paid in full				10			244	06		250	17										250			
18											18													
19											19													
20											20													
				N 167			9146	132		9278						8108					1250			

Assessment Roll and Tax List of Real Property in the Town of Shevando Lake, Cass County, Minnesota, for Taxes for the Year 1957.

Form 1C (56) [illegible]

* Indicate Type of Property: R-Residential, C-Commercial, I-Industrial, U-Utility, F-Farm, L-Lakeshore, T-Timber, M-Mineral

	In Whose Name Assessed	To Whom Transferred	Description of Property: Subdivision	Sec. or Lot	Town or Block	Rng.	Number of Acres of Land: Acres	Number of Acres of Land: Mills	No. School District	Indicate Homestead Tax or No	Indicate Agricultural Tax or No	Indicate Type of Property	True and Full Valuations: Land Exclusive of Structures and Improvements (Dollars)	Buildings and Other Structures (Dollars)	Machinery Permanently Attached to Real Estate (Dollars)	Total True and Full Value (Dollars)	Assessed Valuations, Rural: Homestead Up to $4,000 20% (Dollars)	Rural: Over $4,000 and Non-Homestead 33⅓% (Dollars)	All Other: Timber Land Classified 20% (Dollars)	All Other: Homestead Up to $1,000 25% (Dollars)	All Other: Over $4,000 and Non-Homestead 40% (Dollars)	All Other: Machinery Permanently Attached to Real Estate 33⅓% (Dollars)	Total Assessed Value	Total Assessed Value as Equalized by the Board of Review (Dollars)	Final Equalized Value (Dollars)	Remarks
			Oak Park Beaches																							
1	Charles A. & Ida Graham			L 21					C & T	M	M	L														
2	" " "			2					"	"	"															
3	" " "			3					"	"	"															
4	" " "			4					"	"	"															
5	" " "			5					"	"	"															
6	Donald E. & Darline A. Dunnell			6	Lots 6 & 7				"	"	"															
7	" " "			7	Lots W½				"	"	"															
8	Grayson E. & Gladys L. Cadwell			8					"	"	"															
9	Lithog A. Moon			9					"	"	"															
10	" "			10					"	"	"															
11	W. C. Cooper			11					"	"	"															
12	Charles A. & Ida Graham			12					"	"	"															
13	State of Minnesota		Outlot	B																						
14	Grayson E. & Gladys L. Cadwell		W½ of Lot	7																						Dat included in line 7
15																										
16																										
17																										
18																										
19																										
20																										

	Sold for Taxes	Validations by School Districts as Equalized by Department of Taxation: District No. ..... Rate ..... Mills	District No. ..... Rate ..... Mills	District No. ..... Rate ..... Mills	District No. 115 Rate 40 Mills	District No. ..... Rate ..... Mills	District No. ..... Rate ..... Mills	Tax including State Homestead	State Tax on Non-Homestead	Special Taxes	Total Taxes		Paid	When Paid (Month Day Year)	Number of Receipt	March Settlement 1958	June Settlement 1958	Penalty	November Settlement 1958	Penalty	Collections to First Monday in January 1959	Penalty	Delinquent on First Monday in January 1959	Total Delinquent Tax and Penalty	Remarks
		Dollars	Dollars	Dollars	Dollars	Dollars	Dollars	$ cts.	$ cts.	$ cts.	$ cts.					$ cts.	$ cts.	$ cts.	$ cts.	$ cts.	$ cts.	$ cts.	$ cts.	$ cts.	
1	SOLD FOR TAXES				45			1048	30		1128	1	2d HALF PAID	OCT 9 1958											
													1st HALF PAID	AUG 1 2 1958											
2					10			244	06		250	2	2d HALF PAID	OCT 2 7 1958											5722
													1st HALF PAID	AUG 1 4 1958	N476										
3					10			244	06		250	3	2d HALF PAID	OCT 3 1958					1064						"
													1st HALF PAID	AUG 1 1 1958	15285				1064	53					
4					10			244	06		250	4	2d HALF PAID	OCT 7 1958											"
													1st HALF PAID	AUG 1 3 1958											
5					10			244	06		250	5	2d HALF PAID	OCT 7 1958											"
													1st HALF PAID	AUG 1 3 1958											
6	SOLD FOR TAXES				10			244	06		250	6										250			
7	SOLD FOR TAXES				10			244	06		250	7										125	138		
8	SOLD FOR TAXES				10			244	06		250	8	PAID IN FULL	APR 1 4 1958	12173		250								5573
9					40			976	26		1002	9	PAID IN FULL	MAY 3 1 1958			1002								5714
10					10			244	06		250	10	PAID IN FULL	MAY 3 1 1958	14261		250								"
11					10			244	06		250	11	PAID IN FULL	JUL 2 2 1958	15937				250	05					5720
12	SOLD FOR TAXES				10			244	06		250	12	PAID IN FULL	APR 1 4 1958	12173		250								
13												13													
14												14													
15												15										125	138		
16												16													
17												17													
18												18													
19												19													
20												20													
					55			4514	116		4630						17 52		2375			500			

Assessment Roll and Tax List of Real Property in the Town of Edwards Lake, Cass County, Minnesota, for Taxes for the Year 1957.

Form 310—1957 Minnesota Revenue Department

* Indicate Type of Property: R-Residential, C-Commercial, I-Industrial, U-Utility, F-Farm, L-Lakeshore, T-Timber, M-Mineral

	In Whose Name Assessed	To Whom Transferred	Description of Property: Subdivision	Sec. or Lot	Town or Block	Rge.	Number of Acres of Land: Acres	Tenths	No. School District	Indicate Homestead Yes or No	Indicate Agricultural Yes or No	Indicate Type of Property	True and Full Valuations: Land Exclusive of Structures and Improvements (Dollars)	Buildings and Other Structures (Dollars)	Machinery Permanently Attached to Real Estate (Dollars)	Total True and Full Value (Dollars)	Assessed Valuations: Rural: Homestead Up to $1,000 20% (Dollars)	Rural: Over $4,000 and Non-Homestead 33⅓% (Dollars)	All Other: Timber Land Class 34 20% (Dollars)	All Other: Homestead Up to $4,000 25% (Dollars)	All Other: Over $4,000 and Non-Homestead 40% (Dollars)	All Other: Machinery Permanently Attached to Real Estate 33⅓% (Dollars)	Total Assessed Value (Dollars)	Total Assessed Value as Equalized by the Board of Review (Dollars)	Final Equalized Value (Dollars)
1	John Kabanek		Oak Grove Beach Lot 7 Sec 7 140-26	1					61	Yes	No	R													
2	" "			2					"	"	"	L													
3	" "			3					"	"	"	"													
4	" "			4					"	"	"	R													
5	Jack Kabanek			5					"	"	"	L													
6	" "			6					"	"	"	"													
7	Betty & Roy Ostlund			7					"	"	"	"													
8	" " " "			8					"	"	"	"													
9	Edna Green			9					"	"	"	"													
10	" "			10					"	"	"	"													
11	Michael Kelly			11					"	"	"	"													
12	" "			12					"	"	"	"													
13	Marjory M. & A. D. Alexander Jr.			13					"	"	"	"													
14	" " " "			14					"	"	"	"													
15	Orlin & Rose Dixon			15					"	"	"	"													
16	" " "			16					"	"	"	"													
17	Clara F. Rompine			17					"	"	"	"													
18	" "			18					"	"	"	"													
19																									
20																									

	Valuations by School Districts as Equalized by Department of Taxation: District No. ..... Rate ..... Mills	District No. ..... Rate ..... Mills	District No. ..... Rate ..... Mills	District No. ..... Rate ..... Mills	District No. ..... Rate ..... Mills	District No. ..... Rate ..... Mills	Sold for Taxes	Tax Including State Homestead ..... Mills	State Tax on Non-Homestead ..... Mills	Special Taxes	Total Taxes	Paid	When Paid (Month Day Year)	Number of Receipt	March Settlement 1958	June Settlement 1958	Penalty	November Settlement 1958	Penalty	Collections to Fist Monday in January 1959	Penalty	Delinquent on First Monday in January 1959	Total Delinquent Tax and Penalty	Remarks
	Dollars	Dollars	Dollars	Dollars	Dollars	Dollars		$ cts.	$ cts.	$ cts.	$ cts.				$ cts.	$ cts.	$ cts.	$ cts.	$ cts.	$ cts.	$ cts.	$ cts.	$ cts.	
1				4 6				1 46			1 46	PAID IN FULL	MAY 3 1 1958											
2				4 6				1 46			1 46	PAID IN FULL	MAY 3 1 1958										5726	
3				4 6				1 46			1 46	PAID IN FULL	MAY 3 1 1958	14264		28 76								
4				4 88				2 46			2 46	PAID IN FULL	MAY 3 1 1958											
5				4 6				1 46			1 46	PAID IN FULL	MAY 3 1 1958											
6				4 6				1 46			1 46	PAID IN FULL	MAY 3 1 1958											
7				4 66				1 610			1 610	PAID IN FULL	MAY 3 1 1958			16 10							5727	
8				4 6				1 46			1 46	PAID IN FULL	MAY 3 1 1958	14268		1 46								
9				10				2 44	06		2 50	PAID IN FULL	MAY 3 1 1958			2 50							7669	
10				10				2 44	06		2 50	PAID IN FULL	MAY 3 1 1958	14267		2 50								
11				95				23 18	62		23 80	PAID IN FULL	JUL 7 1958	15922				23 80					5209	
12				15				3 66	10		3 76	PAID IN FULL	JUL 7 1958					3 76						
13				32				7 80	22		8 02	PAID IN FULL	MAY 3 1 1958	14298		8 02							5728	
14				10				2 44	06		2 50	PAID IN FULL	MAY 3 1 1958	14265		2 50								
15				85				20 74	56		21 30	PAID IN FULL Part Paid	OCT 3 1 1958 MAY 3 1 1958	8288									5723	
16				15				3 66	10		3 76	Balance Paid Part Paid	OCT 3 1 1958 MAY 3 1 1958	14264		12 50		12 56					
17				15				3 66	10		3 76	PAID IN FULL	MAY 3 1 1958			3 76							5728	
18				15				3 66	10		3 76	PAID IN FULL	MAY 3 1 1958	14259		3 76								
19																								
20																								
				4 190 802 4 992				12000	198		12198					81 26		40 12						

Assessment Roll and Tax List of Real Property in the Lawrence of Shoreham Park, Cass County, Minnesota, for Taxes for the Year 1957.

Form P.C. 1561 (Revised by Legislature, 1957)

* Indicate Type of Property: R-Residential, C-Commercial, I-Industrial, U-Utility, F-Farm, L-Lakeshore, T-Timber, M-Mineral

	In Whose Name Assessed	To Whom Transferred	Description of Property: Subdivision	Sec. or Lot	Town or Block	Rng.	Number of Acres of Land: Acres	Tenths	No. School District	Indicate Homestead Yes or No	Indicate Agricultural Yes or No	Indicate Type of Property	True and Full Valuations: Land Exclusive of Structures and Improvements (Dollars)	Buildings and Other Structures (Dollars)	Machinery Permanently Attached to Real Estate (Dollars)	Total True and Full Value (Dollars)	Assessed Valuations, Rural: Homestead Up to $4,000 20% (Dollars)	Over $4,000 and Non-Homestead 33⅓% (Dollars)	All Other: Timber Land Class 3a 20% (Dollars)	Homestead Up to $4,000 25% (Dollars)	Over $4,000 and Non-Homestead 40% (Dollars)	Machinery Permanently Attached to Real Estate 33⅓% (Dollars)	Total Assessed Value	Total Assessed Value as Equalized by the Board of Review (Dollars)	Final Equalized Value (Dollars)
			Lake Haven Beach																						
1	Wilfred E. Rumble			19					C1	No	No	L													
2	" "			20						"	"	"													
3	" "			21						"	"	"													
4	Claude Erickson & Lillian Pettiwell			22						"	"	"													
5	" " " "			23						"	"	"													
6	State of Minnesota			a																					
7																									
8																									
9																									
10																									
11																									
12																									
13																									
14																									
15																									
16																									
17																									
18																									
19																									
20																									

	Sold for Taxes	Valuations by School Districts as Equalized by Department of Taxation: District No. ..... Rate ..... Mills (Dollars)	District No. ..... Rate ..... Mills (Dollars)	District No. ..... Rate ..... Mills (Dollars)	District No. 11 Rate 22.8 Mills (Dollars)	District No. ..... Rate ..... Mills (Dollars)	District No. ..... Rate ..... Mills (Dollars)	Tax including State Homestead ..... Mills ($ cts.)	State Tax on Non-Homestead 6 Mills ..... Mills ($ cts.)	Special Taxes ($ cts.)	Total Taxes ($ cts.)		Paid	When Paid: Month	Day	Year	Number of Receipt	March Settlement 1958 ($ cts.)	June Settlement 1958 ($ cts.)	Penalty ($ cts.)	November Settlement 1958 ($ cts.)	Penalty ($ cts.)	Collections to First Monday in January 1959 ($ cts.)	Penalty ($ cts.)	Delinquent on First Monday in January 1959 ($ cts.)	Total Delinquent Tax and Penalty ($ cts.)	Remarks
1					15			366	10		376	1	PAID IN FULL	MAY	10	1958											
2					15			366	10		376	2	PAID IN FULL	MAY	10	1958	7456		11 28								5 7 28
3					15			366	10		376	3	PAID IN FULL	MAY	10	1958											
4					15			366	10		376	4	PAID IN FULL	MAY	31	1958			3 76								
5					72			17 56	48		18 04	5	PAID IN FULL	MAY	31	1958	14266		18 04								5 7 25
6												6															
7												7															
8												8															
9												9															
10												10															
11												11															
12												12															
13												13															
14												14															
15												15															
16												16															
17												17															
18												18															
19												19															
20												20															
					192			3420	88		3308								33 08								

Assessment Roll and Tax List of Real Property in the Town of Shingobee Lake, Cass County, Minnesota, for Taxes for the Year 1957.

Form 3C (301) [illegible]

* Indicate Type of Property: R-Residential, C-Commercial, I-Industrial, U-Utility, F-Farm, L-Lakeshore, T-Timber, M-Mineral.

In Whose Name Assessed	To Whom Transferred	Description of Property: Subdivision	Sec. or Lot	Town of Block	Rng.	Number of Acres of Land: Acres	100ths	No. School District	Indicates Homestead Tax Year	Indicates Agricultural Tax Year	Indicates Forest Property	True and Full Valuations: Land Exclusive of Structures and Improvements (Dollars)	Buildings and Other Structures (Dollars)	Machinery Permanently Attached to Real Estate (Dollars)	Total True and Full Value (Dollars)	Assessed Valuations, Rural: Homestead Up to $1,000 20% (Dollars)	Rural: Over $1,000 and Non-Homestead 33⅓% (Dollars)	All Others: Timber Land Classified 20% (Dollars)	All Others: Homestead Up to $1,000 25% (Dollars)	All Others: Over $1,000 and Non-Homestead 40% (Dollars)	All Others: Machinery Permanently Attached to Real Estate 33⅓% (Dollars)	Total Assessed Value (Dollars)	Total Assessed Value as Equalized by the Board of Review (Dollars)	Final Equalized Value (Dollars)
		Birchwood Terrace																						
		Part of Government Lot 4 Sec 8 140-26 (16.66 acres)																						
Frank L. Wenke		1	1					-1	70	70	L													
" "		2	2						"	"	"													
" "		3	3						"	"	"													
" "		4	4						"	"	"													
Louis C. & Anna C. Wenke		5	5						70	"	"	Unpatented												
" " "		6	6						70	"	"												310	
" " "		7	7						"	"	"												H 200	
" " "		8	8						"	"	"												H 6	
" " "		9	9						"	"	"												H 6	
" " "		10	10						"	"	"												H 6	
" " "		11	11						"	"	"												H 6	
" " "		12	12						"	"	"												H 6	
" " "		13	13						"	"	"												H 6	
" " "		14	14						"	"	"												H 6	
Felton S. & Florence M. Wakely		15	15						70	"	"												H 6	
" " "		16	16						"	"	"													
" " "		17	17						"	"	"													
Herman R. & Henrietta B. Nordby		18	18						"	"	"													
" " "		19	19						"	"	"													
		20																						

Sold for Taxes	Validations by School Districts as Equalized by Department of Taxation: District No. ..... Rate ..... Mills	District No. ..... Rate ..... Mills	District No. ..... Rate ..... Mills	District No. ..... Rate ..... Mills	District No. ..... Rate ..... Mills	District No. ..... Rate ..... Mills	Tax Including State Homestead ..... Mills	State Tax on Non-Homestead ..... Mills	Special Taxes	Total Taxes		Paid	When Paid: Month	Day	Year	Number of Receipt	March Settlement 1958	June Settlement 1958	Penalty	Nov. Settlement 1958	Penalty	Collections to First Monday in January 1959	Penalty	Delinquent on First Monday in January 1959	Penalty	Total Delinquent Tax and Penalty	Remarks
	Dollars	Dollars	Dollars	Dollars	Dollars	Dollars	$ cts.	$ cts.	$ cts.	$ cts.							$ cts.	$ cts.	$ cts.	$ cts.	$ cts.	$ cts.	$ cts.	$ cts.	$ cts.	$ cts.	
1				260			63 42	8 72		65 14	1	PAID IN FULL	MAY	3	1958			65 14									3591
2				10			2 44	06		2 50	2	PAID IN FULL	MAY	3	1958	14271		2 50									"
3				10			2 44	06		2 50	3	PAID IN FULL	MAY	3	1958			2 50									"
4				10			2 44	06		2 50	4	PAID IN FULL	MAY	3	1958			2 50									"
5	Abate. # 7330			N 800 / 970156			233 16 / 233 16	194 / 2 06		234 20 / 235 22	5	PAID IN FULL	MAY	10	1958												5097 / 38.56 Abated
6				N 6			1 46			1 46	6	PAID IN FULL	MAY	10	1958												"
7				N 6			1 46			1 46	7	PAID IN FULL	MAY	10	1958												"
8				N 6			1 46			1 46	8	PAID IN FULL	MAY	10	1958												"
9				N 6			1 46			1 46	9	PAID IN FULL	MAY	10	1958												"
10				N 6			1 46			1 46	10	PAID IN FULL	MAY	10	1958	14271		24 34									"
11				N 6			1 46			1 46	11	PAID IN FULL	MAY	10	1958												"
12				N 6			1 46			1 46	12	PAID IN FULL	MAY	10	1958												"
13				N 6			1 46			1 46	13	PAID IN FULL	MAY	10	1958												"
14				N 6			1 46			1 46	14	PAID IN FULL	MAY	10	1958												"
15				10			2 44	06		2 50	15	PAID IN FULL	MAY	20	1958												5732
16				10			2 44	06		2 50	16	PAID IN FULL	MAY	20	1958	9335		7 50									"
17				10			2 44	06		2 50	17	PAID IN FULL	MAY	20	1958												"
18				74			18 04	48		18 52	18	PAID IN FULL	MAY	3	1958												2731
19				10			2 44	06		2 50	19	PAID IN FULL	MAY	3	1958	14273		21 02									"
20											20																
				N 554 / 714 / 1268			387 40	4 66		387 06								348 53									38.56

Plat of P. P. 6 | Jas Addtn to Birchwood Terrace | Jay Ray Point Wonal | Dooley Addl Dock Place | Oak Park Beaches | Oak Lawn Beach | Birchwood Terrace

Assessment Roll and Tax List of Real Property in the Town of Shoreham Lake, Cass County, Minnesota, for Taxes for the Year 1957.

Form 3C (551) 5M-10-56 Printed, Stamped & Bound

* Indicate Type of Property: R-Residential, C-Commercial, I-Industrial, U-Utility, F-Farm, L-Lakeshore, T-Timber, M-Mineral

	In Whose Name Assessed	To Whom Transferred	Description of Property: Subdivision	Sec. or Lot	Town or Block	Rng.	Number of Acres of Land: Acres	Unplatted	No. School District	Indicate Homestead (Yes or No)	Indicate Agricultural (Yes or No)	Indicate Type of Property	True and Full Valuations: Land Exclusive of Structures and Improvements	Buildings and Other Structures	Machinery Permanently Attached to Real Estate	Total True and Full Value	Assessed Valuations: Rural: Homestead Up to $4,000 20%	Rural: Over $4,000 and Non-Homestead 33⅓%	All Other: Timber Land Class 3c 20%	All Other: Homestead Up to $4,000 25%	All Other: Over $4,000 Non-Homestead 40%	All Other: Machinery Permanently Attached to Real Estate 33⅓%	Total Assessed Value	Total Assessed Value as Equalized by the Board of Review	Final Equalized Value
			Birchwood Terrace										Dollars	Dollars	Dollars	Dollars	Dollars	Dollars	Dollars	Dollars	Dollars	Dollars	Dollars	Dollars	Dollars
1	Harlan K. + Mary Louise Nygaard			20					C1			M													
2	" "	" "		21								"													
3	" "	" "		22								"													
4	" "	" "		23								"													
5	" "	" "		24								"													
6	Carl L. Hage			25								R													
7	"			26								R													
8																									
9	Frank L. Hinke			1	2							"													
10	" "			2								"													
11	" "			3								"													
12																									
13																									
14																									
15																									
16																									
17																									
18																									
19																									
20																									

	Sold for Taxes	Valuations by School Districts as Equalized by Department of Taxation: District No. ..... Rate ..... Mills	District No. ..... Rate ..... Mills	District No. 11 Rate 44.2 Mills	District No. ..... Rate ..... Mills	District No. ..... Rate ..... Mills	Tax including State Homestead ..... Mills	State Tax on Non-Homestead 6.4 Mills	Special Taxes	Total Taxes		Paid	When Paid: Month Day Year	Number of Receipt	March Settlement 1958	June Settlement 1958	Penalty	November Settlement 1958	Penalty	Collections on Five Months in January 1959	Penalty	Delinquent on Five Months in January 1959	Penalty	Total Delinquent Tax and Penalty	Remarks
		Dollars	Dollars	Dollars	Dollars	Dollars	$ cts.	$ cts.	$ cts.	$ cts.					$ cts.	$ cts.	$ cts.	$ cts.	$ cts.	$ cts.	$ cts.	$ cts.	$ cts.	$ cts.	
1			157				3830	104		3934	1	PAID IN FULL	MAY 31 1958			3934									
2			10				244	06		250	2	PAID IN FULL	MAY 31 1958			250									
3			10				244	06		250	3	PAID IN FULL	MAY 31 1958	14195		250									
4			10				244	06		250	4	PAID IN FULL	MAY 31 1958			250									
5			10				244	06		250	5	PAID IN FULL	MAY 31 1958			250									
6			223				5536	150		5686	6	PAID IN FULL	MAY 10 1958	7455		5936								5930	
7			10				244	06		250	7	PAID IN FULL	MAY 10 1958												
8											8														
9			10				244	06		250	9	PAID IN FULL	MAY 31 1958			250								5599	
10			10				244	06		250	10	PAID IN FULL	MAY 31 1958	14271		250									
11			10				244	06		250	11	PAID IN FULL	MAY 31 1958			250									
12											12														
13											13														
14											14														
15											15														
16											16														
17											17														
18											18														
19											19														
20											20														
			464				11318	3022		11620						112 20									

Assessment Roll and Tax List of Real Property in the Towns of Shamrock Lake, Cass County, Minnesota, for Taxes for the Year 1957.

Form 1C (Ed. 1956-57 Edition, Revised)

* Indicate Type of Property: R-Residential, C-Commercial, I-Industrial, U-Utility, F-Farm, L-Lakeshore, T-Timber, M-Mineral

	IN WHOSE NAME ASSESSED	TO WHOM TRANSFERRED		DESCRIPTION OF PROPERTY: SUBDIVISION	Sec. or Lot	Town. or Block	Rng.	Number of Acres of Land: Acres	100ths	No. School District	Indicate Homestead Yes or No	Indicate Agricultural Yes or No	Indicate Type of Property*	TRUE AND FULL VALUATIONS: LAND Exclusive of Structures and Improvements	BUILDINGS and Other Structures	MACHINERY Permanently Attached to Real Estate	TOTAL True and Full Value	ASSESSED VALUATIONS: RURAL: Homestead Up to $1,000 20%	Over $1,000 and Non-Homestead 33 1/3%	ALL OTHER: Timber Land Class 2a 20%	Homestead Up to $1,000 25%	Over $1,000 and Non-Homestead 40%	MACHINERY Permanently Attached to Real Estate 33 1/3%	TOTAL ASSESSED VALUE	Total Assessed Value as Equalized by the Board of Review	FINAL EQUALIZED VALUE	REMARKS
								Acres	100ths					Dollars	Dollars	Dollars	Dollars	Dollars	Dollars	Dollars	Dollars	Dollars	Dollars	Dollars	Dollars	Dollars	
	Sluff & Myrtle V. Shisler		1	Del Ray Point Part Govt Lot 16-142-26 L 5.75 acres	1	1				C1	No	No	L														
	" " "		2		2						"	"	"														
			3																								
	H. Ray & Ardelle C. Cline		4		1	2					"	"	"														
	" " "		5		2						"	"	"														
	— " "	"	6		3						"	"	"														
	" " "	"	7		4						"	"	"														
	" " "	"	8		5						"	"	"														
	" " "	"	9		6						"	"	"														
	" " "	"	10		2						"	"	"														
	" " "	"	11		8						"	"	"														
			12																								
	Sluff & Myrtle V. Shisler		13		1	3					"	"	"														
	" " "		14		2						"	"	"														
	Rudolph J. & Mary J. Hardy		15		3						"	"	"														
	~~Gilbert J. Nielsen~~		16		4						"	"	"														
	~~H. Ray & Ardelle C. Cline~~																										
	" " "	"	17		5						"	"	"														
	Walter W. & Grace Kolbathe		18		6						"	"	"														
			19																								
			20																								

	VALUATIONS BY SCHOOL DISTRICTS AS EQUALIZED BY DEPARTMENT OF TAXATION: District No. ..... Rate ..... Mills	District No. ..... Rate ..... Mills	District No. ..... Rate ..... Mills	District No. ..... Rate ..... Mills	District No. ..... Rate ..... Mills	District No. ..... Rate ..... Mills	Tax including State Homestead ..... Mills	State Tax on Non-Homestead 16.1 Mills	SPECIAL TAXES	TOTAL TAXES		PAID	WHEN PAID: Month Day Year	Number of Receipt	March Settlement 1958	June Settlement 1958	Penalty	November Settlement 1958	Penalty	Collections to First Monday in January 1959	Penalty	Delinquent on First Monday in January 1959	Penalty	Total Delinquent Tax and Penalty	REMARKS
	Dollars	Dollars	Dollars	Dollars	Dollars	Dollars	$ cts.	$ cts.	$ cts.	$ cts.					$ cts.	$ cts.	$ cts.	$ cts.	$ cts.	$ cts.	$ cts.	$ cts.	$ cts.	$ cts.	
1				10			244	06		250	1	PAID IN FULL	MAY 10 1958	7472		5 00									
2				10			244	06		250	2	PAID IN FULL	MAY 10 1958												3650
3											3														
4				10			244	06		250	4	2nd Half Paid / 1st Half Paid	OCT 31 1958 / MAY 31 1958												
5				10			244	06		250	5	2nd Half Paid / 1st Half Paid	OCT 31 1958 / MAY 31 1958												5660
6				10			244	06		250	6	2nd Half Paid / 1st Half Paid	OCT 31 1958 / MAY 31 1958												
7				10			244	06		250	7	2nd Half Paid / 1st Half Paid	OCT 31 1958 / MAY 31 1958	17631											
8				10			244	06		250	8	2nd Half Paid / 1st Half Paid	OCT 31 1958 / MAY 31 1958	17879		10 00		10 00							
9				10			244	06		250	9	2nd Half Paid / 1st Half Paid	OCT 31 1958 / MAY 31 1958												
10				10			244	06		250	10	2nd Half Paid / 1st Half Paid	OCT 31 1958 / MAY 31 1958												
11				10			244	06		250	11	2nd Half Paid / 1st Half Paid	OCT 31 1958 / MAY 31 1958												
12											12														
13				10			244	06		250	13	PAID IN FULL	MAY 10 1958	7472		5 00									3650
14				10			244	06		250	14	PAID IN FULL	MAY 10 1958												
15				60			1464	40		1504	15	PAID IN FULL	JUL 22 1958	5734				15 04							5734
16				10			244	06		250	16	PAID IN FULL	FEB 20 1958	3140	5 00										
17				10			244	06		250	17	PAID IN FULL	FEB 20 1958												
18				157			3830	104		3934	18	PAID IN FULL	MAY 31 1958	14280		39 34									5733
19											19														
20											20														
				857			8710	228		8738					5 00	59 34		15 04							

Assessment Roll and Tax List of Real Property in the Town of Thunder Lake, Cass County, Minnesota, for Taxes for the Year 1957.

Form P. 1501 (R.E.D.-1974 Revised, Unabridged)

* Indicate Type of Property: R-Residential, C-Commercial, I-Industrial, U-Utility, F-Farm, L-Lakeshore, T-Timber, M-Mineral

	IN WHOSE NAME ASSESSED	TO WHOM TRANSFERRED	DESCRIPTION OF PROPERTY: SUBDIVISION	Sec. or Lot	Town or Block	Rdg.	Number of Acres of Land: Acres	Hdths	No. School District	Indicate Homestead Tax Status	Indicate Applicable Tax Status	Indicate Type of Property	TRUE AND FULL VALUATIONS: LAND Exclusive of Structures and Improvements	BUILDINGS and Other Structures	MACHINERY Permanently Attached to Real Estate	TOTAL True and Full Value	ASSESSED VALUATIONS: RURAL: Homestead Up to $9,000 20%	RURAL: Over $9,000 and Non-Homestead 33⅓%	ALL OTHER: Timber Land Class 2c 20%	ALL OTHER: Homestead Up to $1,000 25%	ALL OTHER: Over $1,000 and Non-Homestead 40%	ALL OTHER: MACHINERY Permanently Attached to Real Estate 33⅓%	TOTAL ASSESSED VALUE	Total Assessed Value as Equalized by the Board of Review	FINAL EQUALIZED VALUE	SOLD FOR TAXES	VALUATIONS BY SCHOOL DISTRICTS AS EQUALIZED BY DEPARTMENT OF TAXATION: District No. / Rate Mills	District No. / Rate Mills	District No. / Rate Mills	District No. / Rate Mills	District No. / Rate Mills	District No. / Rate Mills	Tax including State Homestead Mills	State Tax on Non-Homestead (a) Mills	SPECIAL TAXES	TOTAL TAXES	PAID	WHEN PAID: Month Day Year	Number of Receipt	March Settlement 1958	June Settlement 1958	Penalty	November Settlement 1958	Penalty	Collections to First Monday in January 1959	Penalty	Delinquent as First Monday in January 1959	Total Delinquent Tax and Penalty	REMARKS
			Plat of P 6 Part of Lots 3 - Sec 9 140-26																																													
1	Elmer O. + Stella E. Rosendahl			1					61	M	M	L																167			38.80	104		39.34	1	PAID IN FULL	MAY 10 1958	14452		39.34								5742
2	Carl E. + Gladys V. Hallquist			2					"	"	"	"																107			26.10	70		26.80	2	PAID IN FULL	MAY 31 1958	14278		26.80								5739
3	Geo Parrish, et al			3					"	"	"	"																10			2.44	06		2.50	3	PAID IN FULL	MAY 31 1958			2.50								5741
4	" " "			4					"	"	"	"																10			2.44	06		2.50	4	PAID IN FULL	MAY 31 1958	14275		2.50								"
5				5					"	"	"	"																10			2.44	06		2.50	5	PAID IN FULL	MAY 31 1958			2.50								"
6	~~Gustave + Anna Johnson~~ ~~John Hedin~~			6					"	"	"	"															SOLD FOR TAXES	84			20.48	56		21.04	6	PAID IN FULL	MAY 31 1958	85.85		21.04								11212
7	Vernon + Ethel Sinclair			7					"	"	"	"																130			31.70	86		32.56	7	PAID IN FULL	MAY 31 1958	14277		32.56								5738
8	Ray + Langhild Walling			8					"	"	"	"																130			31.70	86		32.56	8	PAID IN FULL	MAY 10 1958	14454		32.56								5737
9	Roy + Emily Hendrickson			9					"	"	"	"																10			2.44	06		2.50	9	PAID IN FULL	MAY 31 1958	14275		2.50								5739
10	Marvin + Dwelly M. Parrish			10					"	"	"	"																130			31.70	86		32.56	10	PAID IN FULL	MAY 31 1958							32.56				5742
11	George E. + Vernon G. Parrish			11					"	"	"	"																130			31.70	86		32.56	11	PAID IN FULL	MAY 31 1958			32.56								5736
12	Albert + Ora Parrish			12					"	"	"	"																10			2.44	06		2.50	12	PAID IN FULL	MAY 31 1958	14276		2.50								"
13																																			13												
14																																			14												
15																																			15												
16																																			16												
17																																			17												
18																																			18												
19																																			19												
20																																			20												
																												918			22388	604		22992						197 36					3256			

Personal

Plat of P. 6 | Oakley Trail | Oak Park | Oak Lawn Beach | Birchwood Terrace | Del Ray Point | 1st Addn to Birchwood Terrace

Form 3C. 1951 and all its repeals, amended

Assessment Roll and Tax List of Real Property in the Lowry of Thunder Lake, Cass County, Minnesota, for Taxes for the Year 1957.

* Indicate Type of Property: R-Residential, C-Commercial, I-Industrial, U-Utility, F-Farm, L-Lakeshore, T-Timber, M-Mineral

	IN WHOSE NAME ASSESSED	TO WHOM TRANSFERRED	DESCRIPTION OF PROPERTY: SUBDIVISION	Sec. or Lot	Town or Block	Rge.	Number of Acres of Land: Acres	100ths	No. School District	Indicate Homestead Tax or No	Indicate Agricultural Tax or No	Indicate Type of Property	TRUE AND FULL VALUATIONS: LAND Excludes of Structures and Improvements	BUILDINGS and Other Structures	MACHINERY Permanently Attached to Real Estate	TOTAL True and Full Value	ASSESSED VALUATIONS: RURAL: Homestead Up to $4,000 20%	Over $4,000 and Non-Homestead 33⅓%	Timber Land Class 3a 20%	ALL OTHER: Homestead Up to $4,000 25%	Over $4,000 and Non-Homestead 40%	MACHINERY Permanently Attached to Real Estate 33⅓%	TOTAL ASSESSED VALUE	Total Assessed Value as Equalized by the Board of Review	FINAL EQUALIZED VALUE
			1st Addn. to Birchwood Terrace																						
			Part Lot 3 Sec 8-140-26																						
1	Jens S. Mattson								Cy	170	170	L													
	Edwin C. Waterhouse (Estate)			1										252	Transfer from Book 8 Page 10									94	
2				2						"	"	"													
	Robert + Elaine Waterhouse +																								
3	Lucent + Arden Waterhouse			3						"	"	"													
4	" " "			4						"	"	"		252	Transfer from Book 8 Page 10									96	
5	" "			5						"	"	"													
6	Edwin C. Waterhouse Estate			6						"	"	"													
7	" "			7						"	"	"		600	Added by S.B.									210	
8	" "			8						"	"	"													
9	Charles Waterhouse			9						"	"	"													
10	" "			10						"	"	"													
11	Edwin P. Waterhouse			11						"	"	"													
12	" "			12						"	"	"													
	Donald + Elaine Hemond																								
13	Edwin C. Waterhouse Estate			13						"	"	"													
14	" "			14						"	"	"													
15	Ivey + Winifred Hearborn			15						"	"	"													
															Over Wheel by S.B.									210	
16	Edwin P. Waterhouse			16						"	"	"													
17	Edwin C. Waterhouse (Estate)			17						"	"	"													
18	" "			18						"	"	"													
19																									
20																									

Cass County, Minnesota, for Taxes for the Year 1957.

	SOLD FOR TAXES	VALIDATIONS BY SCHOOL DISTRICTS AS EQUALIZED BY DEPARTMENT OF TAXATION: District No. ..... Rate ..... Mills	District No. ..... Rate ..... Mills	District No. Rate 22 Mills	District No. ..... Rate ..... Mills	District No. ..... Rate ..... Mills	Tax Including State Homestead	State Tax on Non-Homestead	SPECIAL TAXES	TOTAL TAXES		PAID	WHEN PAID	Number of Receipt	March Settlement 1958	June Settlement 1958	Penalty	November Settlement 1958	Penalty	Collections to First Monday in January 1959	Penalty	Delinquent as First Monday in January 1959	Penalty	Total Delinquent Tax and Penalty	REMARKS
		Dollars	Dollars	Dollars	Dollars	Dollars	$ cts.	$ cts.	$ cts.	$ cts.			Month Day Year		$ cts.	$ cts.	$ cts.	$ cts.	$ cts.	$ cts.	$ cts.	$ cts.	$ cts.	$ cts.	
1				94			22.72	6.2		23.54	1	PAID IN FULL	MAY 31 1958												
2				10			2.44	06		2.50	2	PAID IN FULL	MAY 31 1958	5252 7250		5.00		10						7619	
3				10			2.44	06		2.50	3	PAID IN FULL	MAY 31 1958											"	
4				46			23.42	64		24.06	4	PAID IN FULL	MAY 31 1958											"	
5				10			2.44	06		2.50	5	PAID IN FULL	MAY 31 1958											"	
6				10			2.44	06		2.50	6	PAID IN FULL	MAY 31 1958											7620	
7				210			51.22	1.38		52.60	7	PAID IN FULL	MAY 31 1958	8576		57.60								7620 Transfer to Book 8 Page 10	
8				10			2.44	06		2.50	8	PAID IN FULL	MAY 31 1958											7621	
9				10			2.44	06		2.50	9	PAID IN FULL	MAY 31 1958											7619	
10				10			2.44	06		2.50	10	PAID IN FULL	MAY 31 1958											"	
11				10			2.44	06		2.50	11	PAID IN FULL	MAY 31 1958	9250		5.00								"	
12				10			2.44	06		2.50	12	PAID IN FULL	MAY 31 1958											"	
13				10			2.44	06		2.50	13	PAID IN FULL	MAY 31 1958											"	
14				10			2.44	06		2.50	14	PAID IN FULL	MAY 31 1958											"	
15				210			51.22	1.38		52.60	15	PAID IN FULL	MAY 31 1958												
16				10			2.44	06		2.50	16	PAID IN FULL	MAY 31 1958	14274		55.10								Sold to Attorney 5139 Quit Claim 7-18 Supplemental	
17				10			2.44	06		2.50	17	PAID IN FULL	MAY 31 1958			5.00								"	
18				10			2.44	06		2.50	18	PAID IN FULL	MAY 31 1958	7453										7619	
19											19													"	
20											20														
				750			182.94	4.86		187.80						187.70		10							

Assessment Roll and Tax List of Real Property in the Town of Shingobee Lake, Cass County, Minnesota, for Taxes for the Year 1957.

Form 51 (51-10-56-5M-Bretton, Lithoville)

* Indicate Type of Property: R-Residential, C-Commercial, I-Industrial, U-Utility, F-Farm, L-Lakeshore, T-Timber, M-Minerals

	IN WHOSE NAME ASSESSED	TO WHOM TRANSFERRED	DESCRIPTION OF PROPERTY: SUBDIVISION	Sec. or Lot	Town of Block	Rng.	Number of Acres of Land: Acres	100ths	No. School District	Indicates Homestead Tax Paid	Indicates Agricultural Tax Paid	Indicates Type of Property*	TRUE AND FULL VALUATIONS: LAND Exclusive of Structures and Improvements (Dollars)	BUILDINGS and Other Structures (Dollars)	MACHINERY Permanently Attached to Real Estate (Dollars)	TOTAL True and Full Value (Dollars)	ASSESSED VALUATIONS: RURAL: Homestead Up to $2,000 20% (Dollars)	RURAL: Over $2,000 and Non-Homestead 33⅓% (Dollars)	RURAL: Timber-Land Class 3c 20% (Dollars)	ALL OTHER: Homestead Up to $2,000 25% (Dollars)	ALL OTHER: Over $2,000 and Non-Homestead 40% (Dollars)	MACHINERY Permanently Attached to Real Estate 33⅓% (Dollars)	TOTAL ASSESSED VALUE (Dollars)	Total Assessed Value as Equalized by the Board of Review (Dollars)	FINAL EQUALIZED VALUE (Dollars)
			Part of Lot 1 Lot 2 Lot 3 Lot 4																						
1	David M. Falkner			1					48																
2	"			2																					
3	"			3																					
4	"			4																					
5	"			5																					
6	"			6																					
7	"			7																					
8	Cecil R. & Marion P. Yates			8																					
9	Gordee C. & Rose A. Meisner			9																					
10	Kenneth B. & Monica J. Erickson			10																					
11																									
12																									
13																									
14																									
15																									
16																									
17																									
18																									
19																									
20																									
			Total Acres		6 876.52																				

	SOLD FOR TAXES	VALUATIONS BY SCHOOL DISTRICTS AS EQUALIZED BY DEPARTMENT OF TAXATION: District No. ..... Rate ..... Mills (Dollars)	District No. ..... Rate ..... Mills (Dollars)	District No. ..... Rate ..... Mills (Dollars)	District No. ..... Rate ..... Mills (Dollars)	District No. ..... Rate ..... Mills (Dollars)	District No. ..... Rate ..... Mills (Dollars)	Tax including State Tax on Non-Homestead	State Tax on Non-Homestead	SPECIAL TAXES	TOTAL TAXES		PAID	WHEN PAID: Month	Day	Year	Number of Receipt	March Settlement 1958	June Settlement 1958	Penalty	November Settlement 1958	Penalty	Collections to First Monday in January 1959	Penalty	Delinquent as First Monday in January 1959	Total Delinquent Tax and Penalty	REMARKS
1												1														
2												2														
3												3														
4												4														
5	Grand Totals											5														
6		H 6108	5344	11,452	5908.28							6														
7		9967	13516	33455	4600.10							7														
8		26077	18860	44937	10508.38	220.78				10,579.16		8														
9												9														
10												10														
11												11														
12												12														
13												13														
14												14														
15												15														
16												16														
17												17														
18												18														
19												19														
20												20														

Personal