ASSESSMENT & TAX LIST

Sylvan

1952

Form 1

DIRECTIONS TO ASSESSOR

OFFICE OF COUNTY AUDITOR,

....**County, Minn.,**...**1952.**

To..., *Assessor of the*..*of*...

According to the requirements of law, I herewith deliver to you the Real and Personal Property Assessment Books for the.......................................*of*.......................................*for the year 1952, containing a list of all Real Estate subject to taxation, so far as the same have come to my knowledge from any source, and I hereby direct you to assess all Property and make return thereof to me as required by the laws of the State of Minnesota prescribing the duties of the assessor.*

A form of the return to be signed by you is appended in this book.

....*County Auditor.*

Extracts from Laws Relating to the Listing of Personal Property.

(Section Numbers Refer to Minnesota Statutes 1949, as amended)

Sec. 272.01. PROPERTY SUBJECT TO TAXATION. All real and personal property in this state, and all personal property of persons residing therein, * * * is taxable, except such as is by law exempt from taxation.

WHEN LISTED AND ASSESSED

Sec. 273.01 * * * Personal Property shall be listed and assessed annually with reference to its value on May 1, and if acquired on that day, shall be listed by or for the persons acquiring it.

Sec. 273.22. By whom listed. Personal Property shall be listed in the manner following:

1. Every person of full age and sound mind, being a resident of this state, shall list all of his *** personal property.
2. He shall also list separately, and in the name of his principal, all moneys and other personal property invested, loaned, or otherwise controlled by him as agent or attorney, ***.
3. The property of a minor, child or insane person shall be listed by his guardian, or by the person having such property in charge.
4. The property of a person for whose benefit it is held in trust, by the trustee; of the estate of a deceased person, by the executor or administrator.
5. The property of a corporation whose assets are in the hands of a receiver, by such receiver.
6. The property of a body politic or corporate, by the proper agent or officer thereof.
7. The property of a firm or company, by a partner or agent thereof.
8. The property of manufacturers and others in the hands of an agent, by such agent in the name of his principal, as merchandise.

Sec. 273.26. Where listed. Except as otherwise in this chapter provided, personal property shall be listed and assessed in the county, town, or district where owner, agent or trustee resides.

Sec. 273.27. Certain personal property; where listed. All household goods and furniture, including clocks, musical instruments, sewing machines, wearing apparel of members of the family, and all personal property used by the owner for personal and domestic purposes, or for the furnishing or equipment of the family residence, shall be listed and assessed in the district where the same is usually kept.

Sec. 273.29. Merchants and manufacturers. The personal property pertaining to the business of a merchant or of a manufacturer shall be listed in the town or district where his business is carried on ***.

Sec. 273.30. Farm property of non-resident. When the owner of livestock or other personal property connected with a farm does not reside thereon, the same shall be listed and assessed in the town or district, where the farm is situated. If the farm is situated in several towns or districts, it shall be listed and assessed in the town or district in which the principal place of business of such farm is located.

Sec. 273.32. Elevators, etc., on railroad. All elevators and warehouses, with the machinery and fixtures therein, situated upon the land of any railroad company which are not in good faith owned, operated and exclusively controlled by such company, shall be listed and assessed as personal property in the town or district where situated.

Sec. 273.33. Pipeline Companies. Subdivision 1. Personal property of *** pipeline companies engaged in the business of transporting natural gas, gasoline, or other petroleum products *** shall be listed and assessed in the county, town, or district where the same is usually kept.

Subdivision 2. The personal property, consisting of the pipeline system of mains, pipes and equipment attached thereto, of pipeline companies and others engaged in the operations or business of transporting natural gas, gasoline or other petroleum products by pipe lines, shall be listed with and assessed by the Commissioner of taxation. This subdivision shall not apply to the assessment of the products transported through the pipe lines nor to the lines of local commercial gas companies engaged primarily in the business of distributing gas to consumers at retail nor to pipe lines used by the owner thereof to supply natural gas or other petroleum products exclusively for such owner's own consumption and not for resale to others. On or before the fifteenth day of November, the commissioner shall certify to the auditor of each county, the amount of such personal property assessment against each company in each district in which such property is located.

Sec. 273.35. Gas and Water Companies. The personal property of gas and water companies shall be listed and assessed in the town or district where located, without regard to where the principal or other place of business of the company may be located.

Sec. 273.36. Electric Light and Power Companies to be assessed where property is located. Personal property of electric light and power companies having a fixed situs in any city, village, or borough in this state shall be listed and assessed where situated, without regard to where the principal or other place of business of the company is located.

Sec. 273.37. Electric Light and Power Companies and others supplying electric power; place of listing and assessment of personal property with situs outside corporate limits of Villages, Cities, and Boroughs. Subdivision 1. Personal property of electric light and power companies, and other individuals and partnerships supplying electric light and power, having a fixed situs outside of the corporate limits of villages, cities, and boroughs shall be listed and assessed in the district where situated, except as otherwise provided.

Subdivision 2. All transmission and distribution lines, and equipment attached thereto, having a fixed situs outside the corporate limits of villages, cities and boroughs, except distribution lines taxed as provided in Section 273.40 and 273.41, shall be listed with and assessed by the Commissioner of Taxation in the county where situated. The commissioner shall assess such property at the percentage of true and full value fixed by law; and, on or before the fifteenth day of November, shall certify to the auditor of each county in which such property is located the amount of the assessment made against each company and person owning such property.

Sec. 273.23. Merchants; Consignees. Every merchant required to list his property shall state also the value of his property pertaining to his business as a merchant. No consignee shall be required to list for taxation any property the product of this state, nor the value of any property consigned to him from any other place for the sole purpose of being stored or forwarded, if he has no interest in such property, and derives no profit from its sale.

Sec. 273.24. Manufacturers. Every manufacturer required to list his property shall state also the value of all articles purchased, received, or otherwise held for the purpose of being used, in whole or in part, in any process of manufacturing, combining, rectifying or refining. Every manufacturer and person owning a manufacturing establishment of any kind shall list, as part of his manufacturer's stock, the value of all engines, machinery, tools, and implements used or designed to be used in any such process, except such fixtures as have been considered real property.

Sec. 273.44. Estates of decedents. The personal property of the estate of a deceased person shall be listed and assessed at the place of listing at the time of his death.

Sec. 273.45. Persons under Guardianship. The personal property of a minor under guardianship shall be listed and assessed where the guardian resides and of every other person under guardianship, where the ward resides.

Sec. 273.46. Assignees and receivers. Personal property in the hands of an assignee or receiver shall be listed and assessed at the place of listing before his appointment.

Sec. 273.47. Property moved between May and July. The owner of personal property removing from one county, town, or district to another between May 1 and July 1, shall be assessed in either in which he is first called upon by the assessor. A person moving into this state from another state between said dates shall list the property owned by him on May 1 of such year in the county, town, or district in which he resides, unless he shall make it appear to the assessor that he is held for tax of the current year on the property in another state.

Sec. 273.48. Where listed in case of doubt. In case of doubt as to the proper place of listing personal property or where it cannot be listed as in this chapter provided, if between places in the same county, the place for listing and assessing shall be determined by the county board of equalization; and if between different counties, or places in different counties, by the Commissioner of Taxation***.

Sec. 273.25. Lists to be verified. Every person required to list property for taxation shall make out and deliver to the assessor, upon blanks furnished by him, a verified statement of all personal property owned by him on May 1 of the current year. He shall also make separate statements in like manner of all personal property in his possession or under his control which *** he is required to list for taxation as agent or attorney, guardian, parent, trustee, executor, administrator, receiver, accounting officer, partner, factor, or in any other capacity ***.

Sec. 273.65. Examination under oath. Whenever the assessor shall be of the opinion that the person listing property for himself, or for any other person, company, or corporation, has not made a full, fair, and complete list thereof, he may examine such person under oath in regard to the amount of the property he is required to list; and, if such person shall refuse to make full discovery under oath, the assessor may list the property of such person or his principal according to his best judgment and information.

Sec. 273.68. Failure to obtain list. In case of failure to obtain a statement of personal property, the assessor shall ascertain the amount of value of such property, and assess the same at such amount as he believes to be the true value thereof. When requested, he shall sign and deliver to the person assessed a copy of the statement showing the valuation of the property so listed.

Sec. 273.20. Assessor may enter dwellings, etc. Any officer authorized by law to assess property for taxation may, when necessary to the proper performance of his duties, enter any dwelling house, building, or structure, and view the same and the property therein.

Sec. 620.05. False statement regarding taxes. Every person who, in making any statement, oral or written, which is required or authorized by law to be made as a basis of imposing or reducing any tax or assessment, who shall wilfully make any statement as to any material matter which he knows to be false, shall be guilty of a gross misdemeanor.

Sec. 273.13. Classification of property—Subdivision 1. How classified. All real and personal property subject to a general property tax and not subject to any gross earnings or other lieu tax is hereby classified for purposes of taxation as provided by this section.

Subdivision 2. Class 1. Iron ore whether mined or unmined shall constitute Class one and shall be valued and assessed at fifty (50) per cent of its true and full value. ***

Class 1a. All direct products of the blast and open hearth furnaces that are utilized in the form produced and are not further processed, shall constitute class 1a and shall be valued and assessed at 15 per cent of the full and true value thereof.

Subdivision 3. Class 2. All household goods and furniture, including clocks, musical instruments, sewing machines, wearing apparel of members of the family and all personal property actually used by the owner for personal and domestic purposes, or for the furnishing or equipment of the family residence, shall constitute class two and shall be valued and assessed at 25 per cent of the full and true value thereof.

Subdivision 4. Class 3. All agricultural products, except as provided by class three "a" and class three "d," stocks of merchandise of all sorts together with the furniture and fixtures used therewith, manufacturers' materials and manufactured articles, all tools, implements and machinery, whether fixtures or otherwise, except as provided by class three "d" and all real estate, which is rural in character and devoted or adaptable to rural but not necessarily agricultural use, except as provided by classes one and three "b" hereof, and all buildings and structures assessed as personal property and situated upon land of the State of Minnesota or the United States Government which is rural in character and devoted or adaptable to rural but not necessarily agricultural use, shall constitute class three and shall be valued and assessed at 33⅓ per cent of the true and full value thereof.

Subdivision 5. Class 3a. All agricultural products in the hands of the producer shall constitute class three "a" and shall be valued and assessed at 10 per cent of full and true value thereof.

* * * *

Subdivision 8. Class 3d. Livestock, poultry, all horses, mules, and asses used exclusively for agricultural purposes, all agricultural tools, implements, and machinery used by the owner in any agricultural pursuit shall constitute class three "d" and shall be valued and assessed at 20 per cent of the full and true value thereof.

Subdivision 9. Class 4. All property not included in the preceding classes shall constitute class four and shall be valued and assessed at forty (40) per cent of the full and true value thereof.

Minnesota Statutes 1949, Section 270.07. The Commissioner of Taxation shall prescribe the form of all blanks and books required under this chapter . . .

Minnesota Statutes 1949, Section 273.03, as amended. The county auditor shall annually provide the necessary assessment books and blanks at the expense of the county, for and to correspond with each assessment district. He shall make out, in the real property assessment book, complete lists of all lands or lots subject to taxation, showing the names of the owners, if to him known; and, if unknown, so stated opposite each tract or lot, the number of acres, and the lots or parts of lots or blocks, included in each description of property.***

The assessors and at least one member of each local board of review shall meet at the office of the county auditor on a day to be fixed by the commissioner of taxation for the purpose of receiving instructions as to their duties under the laws of the state. Each assessor and board of review member attending such meetings shall receive as compensation for such service the sum of $6.00 per day for each day necessarily consumed in attending such meeting, and mileage at the rate of five cents per mile for each mile necessarily traveled in going from his home to and returning from the county-seat, to be computed by the usually traveled route, and paid out of the county treasury upon the warrant of the county auditor.

The forms in this book are prescribed for the 1952 assessment by G. HOWARD SPAETH, Commissioner of Taxation.

Sch. Districts #1 & #13 became #29-152 7-1-52

INDEX TO SECTIONS

SECTION	PAGE
Sec. 1	
" 2	
" 3	
" 4	
" 5	
" 6	
" 7	
" 8	
" 9	
" 10	
" 11	
" 12	
" 13	
" 14	
" 15	
" 16	
" 17	
" 18	
" 19	
" 20	
" 21	
" 22	
" 23	
" 24	
" 25	
" 26	
" 27	
" 28	
" 29	
" 30	
" 31	
" 32	
" 33	
" 34	
" 35	
" 36	

For Convenience of Auditor in Showing Boundaries of School Districts

133-29

Township No. 133-30 Range No. ..... Mer. P. M.

133-30

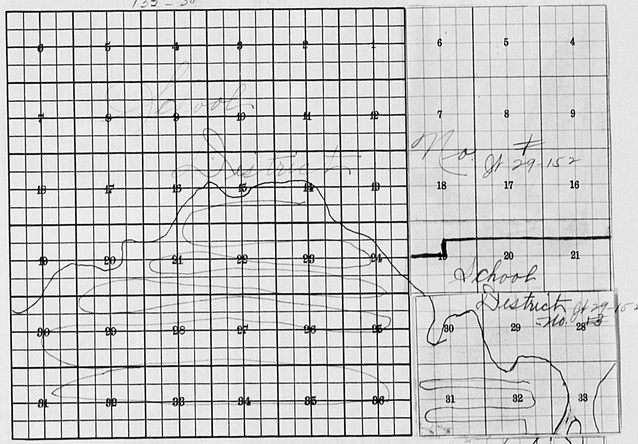

133-29



Sch. District #29-152

Sch. District #29-152

132-29

Returns Showing Grain Received in or Handled by Elevators, Warehouses and Mills in the ..... of ..... in the County of ..... for the Year Ending May 1, 1952.

NAMES OF OWNERS	ADDRESS	Bushels of Wheat	Bushels of Soy Beans	Bushels of Flax	Total No. of Bushels of Wheat, Soy Beans and Flax	★ Tax of ½ Mill per Bushel		Bushels of Corn	Bushels of Barley	Bushels of Rye	Bushels of Oats	Bushels of Buckwheat	Bushels of all Other Grains	Total No. Bushels Corn, Barley, Rye, Oats, Buckwheat, and all Other Grains	★ Tax of ½ Mill Per Bushel		★ Total Tax		REMARKS
						Dollars	Cts.								Dollars	Cts.	Dollars	Cts.	

Note ★ Assessors will not fill these Columns

SUMMARY OF TAX COLLECTION

Original Levy	$30531.74	
Additions	$11.76	
		$30543.50
Abatements		$179.08
		$30364.42

COLLECTIONS

March Settlement	$1736.36	
June Settlement	$15,912.39	
November Settlement	$11,048.66	
January Settlement	$70.59	$28,768.00
		$1596.42
Over Collected	$8.14	
Under Collected	$	
Delinquent	$1604.56	$1596.42
Total		$30364.42

TABULAR SCHEDULE OF VALUATIONS,

LEVIED IN THE Town OF Sylvan

RATES AND TAXES

COUNTY OF CASS, STATE OF MINNESOTA

	VALUATION BY SCHOOL DISTRICTS				RATE OF STATE TAXES	RATE OF COUNTY TAXES							RATE OF TOWN TAXES									RATE OF CO.				
School District No.	Agricultural Lands	Non-Agricultural Lands	Personal Property	Total Value of all Property except Money and Credits	Total Rate of State Tax	Rev.	R. & B.	Welfare	Bonds and Int.			Total Rate of County Tax	Rev.	R. & B.	Drag Tax	State Loan					Total Rate of Town Tax	Local	Special	State Loan	Deficiency	Tuition	Transportation
	Dollars	Dollars	Dollars	Dollars	Mills	Mills	Mills	Mills	Mills	Mills	Mills	Mills	Mills	Mills	Mills	Mills	Mills	Mills	Mills	Mills	Mills	Mills	Mills	Mills	Mills	Mills
Dt. 29-157	92409	48649	7020 / 2119	150,197	H. 4.58	27.1	12.8	57.3	14.3			105.5	14.1	3.4	1.						15.8	1.	25.		28.	3.	10.
																						1.	50.		28.	3.	16.
					N. H. 2.26 / 6.84																						

Assessed Value	Rural	All Other	Personal Property	Total
Homestead	20,803			20,803
Non-Homestead	120,255		9139	129,394
Total	141,058		9139	150,197

SCHOOL TAXES		TAXES LEVIED							
		LOCAL 1 MILL AND SPECIAL SCHOOL TAXES BY DISTRICTS							
Total Rate of Sch'l Tax	Total Rate of all Taxes	Local 1 Mill	Special	State Loan	Def.	Transp.	C. O.		Total School Taxes
Mills	Mills	Mills							
67.	192.88	9948	24873		27840	29824	99429		66175
92.	217.88	5077	25340		14150	15230	50768		40765
		15020	50213		42051	45054	150197		133240

ALL OTHER TAXES		
FUNDS	Rate	Amounts
State—Non-Homestead,		29158
State—Homestead,		68875
County Revenue,		40736
County Road and Bridge,		192254
County Welfare,		770774
Bonds and Interest		214786
		1,545 90
Town Revenue,		21027
Town Road and Bridge,		201264
Town Drag,		15020
Town State Loan,		237311
School Local 1 Mill,		15020
School Special,		502413
School State Loan,		
Deficiency		420551
Tuition		
Transportation		450549
Capital Outlay		150197
		1,332 40
		3053174

Total Taxes Real Estate 28,695.74
Pers. Prop. 1836.00
Total 30,531.74

Total Levy, $ 30,531.74

Total Number of Acres 156605.89

State of Minnesota, } ss.
COUNTY OF CASS

I, A. C. Petterson, Auditor of said County and State aforesaid, do hereby certify that the foregoing is true and correct Schedule, showing the valuation of all the taxable property, in the Town of Sylvan, in said County, the several rates of Taxation and Totals of the several Tax Funds levied thereon for the year A. D. 1973.

Witness my hand and official seal, this 4 day of January A. D. 1973.

SEAL

A. C. Petterson County Auditor.
By Helen Pribbenow, Deputy

COLLECTIONS OF TAXES OF 195 ..... OF ....., CASS COUNTY, MINNESOTA

FUNDS	MARCH SETTLEMENT 1953	JUNE SETTLEMENT 1953	NOV. SETTLEMENT 1953	Amount Collected from Nov. 1953 to First Monday in Jan. 1954	REDUCTIONS		Total Reductions and Collected	BALANCE UNCOLLECTED	ADDITIONS		Total Uncollected to First Monday in January, 19———
State—Non-Homestead,	1952	14844	6362	44							
State—Homestead,	3945	35854	24862	157							
County Revenue,	23346	212150	146757	929							
County Road and Bridge,	11021	100204	69317	439							
County Welfare,	44175	401597	277809	1758							
County Bond and Interest,	12319	111946	77440	490							
Town Revenue,	1206	10960	7582	48							
Town Road and Bridge,	11544	104901	72546	459							
Town Drag,	861	7828	5415	34							
Town State Loan,											
School Local 1 Mill,	861	7828	5415	34							
School Special,	27063	262162	189370	1263							
School State Loan,											
Deficiency	24121	219196	151631	959							
Tuition											
Transportation	2584	23485	16246	102							
C.O.	8614	78284	54154	343							
	173636	1591239	1104866	7059							

		LOCAL 1 MILL	SPECIAL	STATE LOAN	Def	Trans.	C.O.			TOTALS
MARCH SETTLEMENT	School District No. 29-152 a	640	16010		179322	1921	6404			184707
	29-152 na	221	11053		6199	663	2210			20336
	Totals	861	27063		24121	2584	8614			63243
JUNE SETTLEMENT	School District No. 29-152 a	5170	129257		144768	15511	51703			346409
	29-152 na	2658	132905		74428	7974	26581			244546
	Totals	7828	262162		219196	23485	78284			590955
NOVEMBER SETTLEMENT	School District No. 29-152 a	3255	81399		91167	9768	32560			218150
	29-152 na	2159	107971		60464	6478	21594			198666
	Totals	5415	189370		151631	16246	54154			416816
NOVEMBER to JANUARY	School District No. 29-152 a	18	453		507	54	181			1213
	29-152 na	16	810		452	48	162			1488
	Totals	34	1263		959	102	343			2701
ADDITIONS	School District No.									
	Totals									
REDUCTIONS	School District No.									
	Totals									

Assessment Roll and Tax List of Real Property in the Town of Agelson, Cass County, Minnesota, for Taxes for the Year 1952.

Form 5CD (52) MILLER-DAVIS COMPANY, MINNEAPOLIS

In Whose Name Assessed	To Whom Transferred	Description of Property: Subdivision	Sec. or Lot	Town or Block	Rng.	Number of Acres of Land: Acres	Mills	No. School District	Indicate Homestead Tax or No	Indicate Agricultural Tax or No	True and Full Valuations: Land Exclusive of Structures and Improvements	Buildings and Other Structures	Machinery Permanently Attached to Real Estate	Total True and Full Value	Assessed Valuations: Rural: Homestead Up to $4,000 20%	Rural: Over $4,000 and Non-Homestead 33⅓%	All Other: Homestead Up to $4,000 25%	All Other: Over $4,000 and Non-Homestead 40%	Machinery Permanently Attached to Real Estate 33⅓%	Total Assessed Valuation of the Board of Review	Final Equalized Value
						Acres	Mills				Dollars	Dollars	Dollars	Dollars	Dollars	Dollars	Dollars	Dollars	Dollars	Dollars	Dollars
Adolph & Ethel Stauch	Stauch	1 N E ¼ of N E ¼ Lot 4	13	229		54.74	39.157 / 15.442				425 / 375	1100 / 1000		1525 / 1375	303 / 275					303 / 275	
		2 N W ¼ of N E ¼ Lot 5	13	229																	
		3 S W ¼ of N E ¼																			
		4 S E ¼ of N E ¼																			
		5																			
		6 N E ¼ of N W ¼																			
		7 N W ¼ of N W ¼																			
		8 S W ¼ of N W ¼																			
		9 S E ¼ of N W ¼																			
		10																			
		11 N E ¼ of S W ¼																			
		12 N W ¼ of S W ¼																			
		13 S W ¼ of S W ¼																			
		14 S E ¼ of S W ¼																			
		15																			
		16 N E ¼ of S E ¼																			
		17 N W ¼ of S E ¼																			
		18 S W ¼ of S E ¼																			
		19 S E ¼ of S E ¼																			
		20																			
						54.74					425 / 375	1100 / 1000		1525 / 1375	303 / 275					303 / 275	

Sold for Taxes	Valuations by School Districts as Equalized by Department of Taxation: District No. ..... Rate ..... Mills	District No. ..... Rate ..... Mills	District No. ..... Rate ..... Mills	District No. ..... Rate ..... Mills	District No. ..... Rate ..... Mills	Tax including State Homestead ..... Mills	State Tax on Non-Homestead 2.2 Mills	Special Taxes	Total Taxes		Paid	When Paid: Month	Day	Year	Number of Receipt	March Settlement 1953	June Settlement 1953	Penalty	November Settlement 1953	Penalty	Collections to First Monday in January 1954	Penalty	Delinquent on First Monday in January 1954	Total Delinquent Tax and Penalty	Remarks
	Dollars	Dollars	Dollars	Dollars	Dollars	$ cts.	$ cts.	$ cts.	$ cts.							$ cts.	$ cts.	$ cts.	$ cts.	$ cts.	$ cts.	$ cts.	$ cts.	$ cts.	
1 SOLD FOR TAXES	2	303				58.44			58.44	1	PAID IN FULL	MAY	29	1953	6861			58.44							
2										2															
3										3															
4										4															
5										5															
6										6															
7										7															
8										8															
9										9															
10										10															
11										11															
12										12															
13										13															
14										14															
15										15															
16										16															
17										17															
18										18															
19										19															
20										20															
		303				58.44			58.44									58.44							

133-29
STATE OF MINNESOTA
STATE REGISTRAR OF TITLES
LAND & TAX DIVISION

Assessment Roll and Tax List of Real Property in the Town of Sylvan, Cass County, Minnesota, for Taxes for the Year 1952.

Form 5CD (52) BALLIS-DATE COMPANY, MINNEAPOLIS

	IN WHOSE NAME ASSESSED	TO WHOM TRANSFERRED	DESCRIPTION OF PROPERTY: SUBDIVISION	Sec. or Lot	Town or Block	Rng.	Number of Acres of Land: Acres	Mills	No. School District	Indicates Homestead Tax or No	Indicates Agricultural Tax or No	TRUE AND FULL VALUATIONS: LAND Exclusive of Structures and Improvements (+10%)	BUILDINGS and Other Structures (+10%)	MACHINERY Permanently Attached to Real Estate	TOTAL True and Full Value	ASSESSED VALUATIONS: RURAL: Homestead Up to $4,000 20%	RURAL: Over $4,000 and Non-Homestead 33⅓%	ALL OTHER: Homestead Up to $4,000 25%	ALL OTHER: Over $4,000 and Non-Homestead 40%	ALL OTHER: MACHINERY Permanently Attached to Real Estate 33⅓%	TOTAL ASSESSED VALUE	Total Assessed Value as Equalized by the Board of Review	FINAL EQUALIZED VALUE
							Acres	Mills				Dollars	Dollars	Dollars	Dollars	Dollars	Dollars	Dollars	Dollars	Dollars	Dollars	Dollars	Dollars
1	Arnold Dearley		Lot 1 Lake 53 2 acs	N½ N½ of N½			4 13.29	4.25	94.15	+	4-40	55 30			55 30	110						110		
2	Geo. B. Anderson			N W ¼ of N E ¼	Lot 2		37.25	7.10				229 252			229 252		93 84					93 84		
3	Severn J. Anderson			S W ¼ of N E ¼	Less 5 acs		31.10	4.40				205 185			205 185	41 37						41 37		
4	Arnold Dearley		Lot 2	S E ¼ of N E ¼			25.20	"				125 150	650 590		775 740	155 148						155 148		
5	Minnesota Power & Light Co.		33 Acres of Lot 1 & 14.8 acs of S½ of N E ¼ of N E ¼				48	7.10				414 375			414 375		138 125					138 125		
6	~~Henry & Helen Vilsh Henry~~		Lot 3	N E ¼ of N W ¼																			
7	" "	"	Lot 4	~~N W ¼ of N W ¼~~			68.45	4.40				535 485	600 725		1135 1210	267 242						267 242		
8	" "	"		S W ¼ of N W ¼																			
9	" "	"		S E ¼ of N W ¼																			
10	Minnesota Power & Light Co.		8.9 acs of S½ of N E ¼				8.9	7.10				195 70			195 70		65 23					65 23		
11	Severn J. Anderson			N W ¼ of S W ¼			40	4.40				215 195	43 39		215 195	43 39						43 39		
12	Minnesota Power & Light Co.			N W ¼ of S W ¼			40	7.10				306 279			306 279		102 93					102 93		
13	" "			S W ¼ of S W ¼			40	"				306 279			306 279		102 93					102 93		
14	Severn J. Anderson			S E ¼ of S W ¼			40	4.40				155 140	31 28		186 168	31 28						31 28		
15	Minnesota Power & Light Co.		64.45 acs of Lots 3 & 4 & S½ of N. W. ¼				64.45	7.10				564 513			564 513		188 171					188 171		
	State of Minnesota			N E ¼ of S E ¼																			
17	Severn J. Anderson			N W ¼ of S E ¼			40	4.40				165 150	415 375		580 525	116 105						116 105		
18	John Dr & Emily Peterson			S W ¼ of S E ¼			40	"				160 160			160 160	32 32						32 32		
19	" "	"		S E ¼ of S E ¼			40	"				160 160			160 160	32 32						32 32		
20																							
							667.60					3628 3389	1865 1690		5493 5079	778 651	658 598					1376 1249		

VALIDATIONS BY SCHOOL DISTRICTS AS EQUALIZED BY DEPARTMENT OF TAXATION

	District No. ..... Rate ..... Mills	District No. ..... Rate ..... Mills	District No. ..... Rate ..... Mills	District No. ..... Rate ..... Mills	District No. ..... Rate ..... Mills	District No. ..... Rate ..... Mills	SOLD FOR TAXES	Tax Including State Homestead ..... Mills	State Tax on Non-Homestead 22.6 Mills	SPECIAL TAXES	TOTAL TAXES		PAID	WHEN PAID	Number of Receipt	March Settlement 1953	June Settlement 1953	Penalty	November Settlement 1953	Penalty	Collections to First Monday in January 1954	Penalty	Delinquent on First Monday in January 1954	Penalty	Total Delinquent Tax and Penalty	REMARKS
	Dollars	Dollars	Dollars	Dollars	Dollars	Dollars		$ cts.	$ cts.	$ cts.	$ cts.			Month Day Year		$ cts.	$ cts.	$ cts.	$ cts.	$ cts.	$ cts.	$ cts.	$ cts.	$ cts.	$ cts.	
1												1	PAID IN FULL	MAR 31 1953	13518		2.12									
2												2	PAID IN FULL	MAR 31 1953												
3												3	2nd Half Paid 1st Half Paid	OCT 10 1953 MAY 29 1953	13618 6849		3.95		3.95							
4												4	PAID IN FULL	MAR 31 1953	13518		31.82									
5												5	2nd Half Paid 1st Half Paid	OCT 22 1953 MAY 29 1953	13923 6276		13.46		13.46							
6												6														
7												7	PAID IN FULL	MAY 16 1953	5263		51.50									
8												8														
9												9														
10												10	PAID IN FULL	MAY 29 1953	6276		6.84									
11												11	2nd Half Paid 1st Half Paid	OCT 10 1953 MAY 29 1953	13619 6879		4.15		4.15							
12												12	2nd Half Paid 1st Half Paid	OCT 22 1953 MAY 29 1953	13923 6276		19.92		19.92							
13												13	2nd Half Paid 1st Half Paid	OCT 23 1953 MAY 29 1953	13923 6276		19.92		19.92							
14												14	2nd Half Paid 1st Half Paid	OCT 10 1953 MAY 29 1953	13618 6849		2.94		2.94							
15												15	2nd Half Paid 1st Half Paid	OCT 22 1953 MAY 29 1953	13923 6276		18.34		18.34							
16												16														
17												17	2nd Half Paid 1st Half Paid	OCT 10 1953 MAY 29 1953	13618 6849		11.19		11.19							
18												18	PAID IN FULL	MAY 11 1953	6274		4.24									
19												19	PAID IN FULL	MAY 18 1953			4.24									
20												20														
								265.42	1.50		266.92						19.292		74.00							

Assessment Roll and Tax List of Real Property in the Town of Sylvan, Cass County, Minnesota, for Taxes for the Year 1952.

Form 5CD (52) DALLE-DATE COMPANY, MINNEAPOLIS

	In Whose Name Assessed	To Whom Transferred	Description of Property: Subdivision	Sec. or Lot	Town or Block	Rng.	Number of Acres of Land: Acres	100ths	No. School District	Indicate Homestead Tax or No	Indicate Agricultural Tax or No	True and Full Valuations: Land Exclusive of Structures and Improvements	Buildings and Other Structures	Machinery Permanently Attached to Real Estate	Total True and Full Value	Assessed Valuations: Rural: Homestead Up to $4,000 20%	Rural: Over $4,000 and Non-Homestead 33⅓%	All Other: Homestead 25%	All Other: Over $4,000 and Non-Homestead 40%	All Other: Machinery Permanently Attached to Real Estate 33⅓%	Total Assessed Value Equalized by the Board of Review	Final Equalized Value
												Dollars	Dollars	Dollars	Dollars	Dollars	Dollars	Dollars	Dollars	Dollars	Dollars	Dollars
										94.15%		+10%	+10%									
1	Chas. G. & Caroline Peterson		N E ¼ of N E ¼ Lot 1	5	139	29	36	36		1	440	295			295	85					85	
2	" "		N W ¼ of N E ¼ Lot 2				36	28				335	1245		1580	328					328	
3	" "		S W ¼ of N E ¼				40					360	1130		1490	298					298	
4	" "		S E ¼ of N E ¼				40					365			365	80					80	
5												270			270	73					73	
6	Harold LeRoy & Irene Peterson		N E ¼ of N W ¼ Lot 3				36	24				420			420	84					84	
7	" "		N W ¼ of N W ¼ Lot 4				36	14				425			425	85					85	
8	" "		S W ¼ of N W ¼				40					290	915		1205	241					241	
9	" "		S E ¼ of N W ¼				40					265	830		1095	219					219	
10												290			290	58					58	
11	Leo & Lucy Clark		N E ¼ of S W ¼				40					265			265	53					53	
12	" "		N W ¼ of S W ¼				40					290			290	58					58	
13	Brower & Laura Peterson		S W ¼ of S W ¼				40					380			380	76					76	
14	" "		S E ¼ of S W ¼				40					345			345	69					69	
15																						
16	Emil & John H. Peterson		N E ¼ of S E ¼				40			710		310			310	62					62	
17	George & Lucy Clark		N W ¼ of S E ¼				40			710		280			280	56					56	
18	" "		S W ¼ of S E ¼				40					265			265	53					53	
19	Minnesota Power & Light Co.		S E ¼ of S E ¼				40			710		240			240	48					48	
20												360	1760		2120	424					424	
												325	1660		1985	385					385	
												390			390	78					78	
												350			350	71					71	
												159			159			53			53	
												144			144			48			48	
												340	1325		1665	341					341	
												300	1250		1550	310					310	
												515			515	103					103	
												470			470	94					94	
												354			354			118			118	
												321			321			107			107	
							1600	00				5059	6295		11354	2057		176			2233	
												5059	4910		10969	1969		156			2125	

	Sold for Taxes	Valuations by School Districts as Equalized by Department of Taxation: District No. ..... Rate ..... Mills	District No. ..... Rate ..... Mills	District No. ..... Rate ..... Mills	District No. ..... Rate ..... Mills	District No. ..... Rate ..... Mills	District No. ..... Rate ..... Mills	Tax Including State Homestead ..... Mills	State Tax on Non-Homestead 22.8 Mills	Special Taxes	Total Taxes	Paid	When Paid: Month	Day	Year	Number of Receipt	March Settlement 1953	June Settlement 1953	Penalty	November Settlement 1953	Penalty	Collections to First Monday in January 1954	Penalty	Delinquent on First Monday in January 1954	Penalty	Total Delinquent Tax and Penalty	Remarks
		Dollars	Dollars	Dollars	Dollars	Dollars	Dollars			$ cts.	$ cts.						$ cts.	$ cts.	$ cts.	$ cts.	$ cts.	$ cts.	$ cts.	$ cts.	$ cts.	$ cts.	
1		$ 65						1257			1257	2nd Half Paid 1st Half Paid	OCT 31 MAY 29	1953 1953													
2		$ 328						6326			6326	2nd Half Paid 1st Half Paid	OCT 31 MAY 29	1953 1953	6860		5083		5083								
3		$ 80						1544			1544	2nd Half Paid 1st Half Paid	OCT 31 MAY 29	1953 1953	14737												
4		$ 54						1042			1042	2nd Half Paid 1st Half Paid	OCT 31 MAY 29	1953 1953													
5																											
6		$ 94						1814			1814	2nd Half Paid 1st Half Paid	OCT 29 MAY 29	1953 1953													
7		$ 241						4648			4648	2nd Half Paid 1st Half Paid	OCT 29 MAY 29	1953 1953	6772		4523		4523								
8		$ 58						1118			1118	2nd Half Paid 1st Half Paid	OCT 29 MAY 29	1953 1953	14237												
9		$ 76						1466			1466	2nd Half Paid 1st Half Paid	OCT 29 MAY 29	1953 1953													
10																											
11		$ 62						1196			1196	2nd Half Paid 1st Half Paid	OCT 31 MAY 28	1953 1953	14749		598		598								
12		$ 53						1022			1022	2nd Half Paid 1st Half Paid	OCT 31 MAY 28	1953 1953	14743		511		511								
13		$ 424						8178			8178	2nd Half Paid 1st Half Paid	OCT 29 MAY 29	1953 1953	14237 6772		4089		4089								
14		$ 78						1504			1504	2nd Half Paid 1st Half Paid	OCT 29 MAY 29	1953 1953			752		752								
15																											
16		53						1022	12		1034	PAID IN FULL	MAY 18	1953	5274		1034										
17		$ 341						6578			6578	2nd Half Paid 1st Half Paid	OCT 31 MAY 28	1953 1953	14749 14743		3289		3289								
18		$ 103						1986			1986	2nd Half Paid 1st Half Paid	OCT 31 MAY 28	1953 1953			993		993								
19		118						2276	26		2302	2nd Half Paid 1st Half Paid	OCT 29 MAY 29	1953 1953	13923 8276		1151		1151								
20																											
		$ 2057 171 2228						42974	38		43012						22493		20989								

Assessment Roll and Tax List of Real Property in the Town of Sylvan, Cass County, Minnesota, for Taxes for the Year 1952.

Form 5CD (52) SHLLER-DATE COMPANY, MINNEAPOLIS

	In Whose Name Assessed	To Whom Transferred	Description of Property: Subdivision	Sec. or Lot	Town or Block	Rng.	Number of Acres of Land: Acres	Hills	No. School District	Indicate Homestead Yes or No	Indicate Agricultural Yes or No	True and Full Valuations: Land Exclusive of Structures and Improvements	Buildings and Other Structures	Machinery Permanently Attached to Real Estate	Total True and Full Value	Assessed Valuations: Rural: Homestead Up to $4,000 20%	Rural: Over $4,000 and Non-Homestead 33⅓%	All Other: Homestead Up to $4,000 25%	All Other: Over $4,000 and Non-Homestead 40%	Machinery Permanently Attached to Real Estate 33⅓%	Total Assessed Value	Total Assessed Value as Equalized by the Board of Review	Final Equalized Value
												Dollars	Dollars	Dollars	Dollars	Dollars	Dollars	Dollars	Dollars	Dollars	Dollars	Dollars	Dollars
1	John & Myrtle R. Bratrud		NE¼ of NE¼ Lot 1	6	133	29	36.66	4.56				120			120	24					24		
2	" "		NW¼ of NE¼ Lot 2				37.58			440		110			110	22					22		
												125			125	25					25		
												115			115	23					23		
3	Charles L. & Caroline Peterson		SW¼ of NE¼				40			710		129			129		43				43		
												117			117		39				39		
4	" "		SE¼ of NE¼				40			"		129			129		43				43		
												117			117		39				39		
5																							
6			NE¼ of NW¼																				
7			NW¼ of NW¼																				
8			SW¼ of NW¼																				
9			SE¼ of NW¼																				
10																							
11	Ella Nordine		NE¼ of SW¼				40.47			440		120			120	24					24		
12	" "		NW¼ of SW¼				40.65			"		240			240	48					48		
13	" "		SW¼ of SW¼				40			"		205			205	41					41		
14	" "		SE¼ of SW¼				40			"		415			415	83					83		
15																							
16	Grover Peterson		NE¼ of SE¼				40			"		115			115	23					23		
17	" "		NW¼ of SE¼				40			"		115			115	23					23		
18	" "		SW¼ of SE¼				40			"		115			115	23					23		
19	" "		SE¼ of SE¼				40			"		250	85		340	68					68		
													75		305	61					61		
20																							
							400.60					2285 2014	85 / 75		2373 2089	449 / 371	84 / 78				493 / 449		

Validations by School Districts as Equalized by Department of Taxation

	Sold for Taxes	District No. 22 Rate 42.00 Mills	District No. 56 Rate 43.00 Mills	District No. Rate Mills	District No. Rate Mills	District No. Rate Mills	District No. Rate Mills	Tax Including State Homestead Mills	State Tax on Non-Homestead 20 Mills	Special Taxes	Total Taxes	Paid	When Paid: Month	Day	Year	Number of Receipt	March Settlement 1953	June Settlement 1953	Penalty	November Settlement 1953	Penalty	Collections to First Monday in January 1954	Penalty	Delinquent on First Monday in January 1954	Penalty	Total Delinquent Tax and Penalty	Remarks
		Dollars	Dollars	Dollars	Dollars	Dollars	Dollars	$ cts.	$ cts.	$ cts.	$ cts.						$ cts.	$ cts.	$ cts.	$ cts.	$ cts.	$ cts.	$ cts.	$ cts.	$ cts.	$ cts.	
1		24						462			462	1 PAID IN FULL	MAY 29		1953	6880		462									
2		25						482			482	2 PAID IN FULL	MAY 29		1953			482									
3		43						830	10		840	3 2nd Half Paid	OCT 31		1953	6860		840		840							
4		43						830	10		840	4 2nd Half Paid	OCT 31		1953	14737											
5												5															
6												6															
7												7															
8												8															
9												9															
10												10															
11		26						502			502	11 2nd Half Paid / 1st Half Paid	OCT 6 / MAY 29		1953 / 1953												
12		53						1022			1022	12 2nd Half Paid / 1st Half Paid	OCT 6 / MAY 29		1953 / 1953	8129 / 13565		2074		2074							
13		45						868			868	13 2nd Half Paid / 1st Half Paid	OCT 6 / MAY 29		1953 / 1953												
14		91						1756			1756	14 2nd Half Paid / 1st Half Paid	OCT 6 / MAY 29		1953 / 1953												
15												15															
16		25						482			482	16 2nd Half Paid / 1st Half Paid	OCT 6 / MAY 29		1953 / 1953			241		241							
17		25						482			482	17 2nd Half Paid / 1st Half Paid	OCT 6 / MAY 29		1953 / 1953	7937 / 6772		241		241							
18		25						482			482	18 2nd Half Paid / 1st Half Paid	OCT 6 / MAY 29		1953 / 1953			241		241							
19		68						1312			1312	19 2nd Half Paid / 1st Half Paid	OCT 6 / MAY 29		1953 / 1953			656		656							
20												20															
		407 / 86 / 493						9510	20		9530							5037		4293							

Assessment Roll and Tax List of Real Property in the Town of Aspelund, Cass County, Minnesota, for Taxes for the Year 1952.

Form SCD (52) MILLER-DAVIS COMPANY, MINNEAPOLIS

	In whose name assessed	To whom transferred	Description of property: Subdivision	Sec. or Lot	Town or Block	Rng.	Number of Acres of Land: Acres	Mills	No. School District	Individual Homestead Tax No.	Individual Agricultural Tax No.	True and Full Valuations: Land Exclusive of Structures and Improvements	Buildings and Other Structures (110%)	Machinery Permanently Attached to Real Estate (110%)	Total True and Full Value	Assessed Valuations: Rural: Homestead Up to $4,000 20%	Rural: Over $4,000 and Non-Homestead 33⅓%	All Other: Homestead Up to $4,000 25%	All Other: Over $4,000 and Non-Homestead 40%	Machinery Permanently Attached to Real Estate 33⅓%	Total Assessed Value	Total Assessed Value as Equalized by the Board of Review	Final Equalized Value
							Acres	Mills				Dollars	Dollars	Dollars	Dollars	Dollars	Dollars	Dollars	Dollars	Dollars	Dollars	Dollars	Dollars
1	Grover & Laura Peterson		NE¼ of NE¼	7	133	29	40	24.15				265			265	53					53		
2	"	"	NW¼ of NE¼				40			"		320			320	64					64		
3	"	"	SW¼ of NE¼				40			"		485			485	97					97		
4	"	"	SE¼ of NE¼				40			"		485			485	97					97		
5																							
6	Ella Nordine		NE¼ of NW¼				40			"		460			460	92					92		
7	"	"	NW¼ of NW¼ Lot 1				40.72			"		305	955		1160	232					232		
8	Ramey & Alvin Astenson		SW¼ of NW¼ Lot 2				40.68			"		270	775		1050	210					210		
9	"	"	SE¼ of NW¼				40			"		430			430	86					86		
10												390			390	78					78		
11	"	"	NE¼ of SW¼				40			"		155			155	31					31		
12	"	"	NW¼ of SW¼ Lot 3				40.64			"		140			140	28					28		
13	"	"	SW¼ of SW¼ Lot 4				40.62			"		85			85	17					17		
14	"	"	SE¼ of SW¼				40			"		75			75	15					15		
15												990	880		1870	198					198		
16	Vivian D. Anderson		NE¼ of SE¼				40			710		900	900		1800	180					180		
17	"	"	NW¼ of SE¼				40			"		290			290	58					58		
18	"	"	SW¼ of SE¼				40			"		485			485	97					97		
19	"	"	SE¼ of SE¼				40			"		485			485	97					97		
20																							
							1147.60					7940	1955		9895	1589					1589		
												4940	1955		6895	989					989		

	Sold for Taxes	Validations by School Districts as Equalized by Department of Taxation: District No. ..... Rate ..... Mills	District No. ..... Rate ..... Mills	District No. ..... Rate ..... Mills	District No. ..... Rate ..... Mills	District No. ..... Rate ..... Mills	Tax Including State Homestead ..... Mills	State Tax on Non-Homestead 22.4 Mills	Special Taxes	Total Taxes		Paid	When Paid: Month Day Year	Number of Receipt	March Settlement 1953	June Settlement 1953	Penalty	November Settlement 1953	Penalty	Collections to First Monday in January 1954	Penalty	Delinquent on First Monday in January 1954	Total Delinquent Tax and Penalty	Remarks
		Dollars	Dollars	Dollars	Dollars	Dollars	$ cts.	$ cts.	$ cts.	$ cts.					$ cts.	$ cts.	$ cts.	$ cts.	$ cts.	$ cts.	$ cts.	$ cts.	$ cts.	
1		53					10 22			10 22	1	2nd Half Paid	OCT 29 1953					5 11						
												1st Half Paid	MAY 29 1953											
2		64					12 34			12 34	2	2nd Half Paid	OCT 29 1953	6772				6 17						
												1st Half Paid	MAY 29 1953											
3		99					19 10			19 10	3	2nd Half Paid	OCT 29 1953	14237				9 55						
												1st Half Paid	MAY 29 1953											
4		99					19 10			19 10	4	2nd Half Paid	OCT 29 1953					9 55						
												1st Half Paid	MAY 29 1953											
5											5													
6		92					17 74			17 74	6	2nd Half Paid	OCT 8 1953	17343				8 87						
												1st Half Paid	MAY 29 1953	7129										
7		232					44 74			44 74	7	2nd Half Paid	OCT 8 1953					22 37						
												1st Half Paid	MAY 29 1953											
8		60					11 58			11 58	8	PAID IN FULL	MAY 29 1953											
9		86					16 58			16 58	9	PAID IN FULL	MAY 29 1953											
10											10													
11		31					5 98			5 98	11	PAID IN FULL	MAY 29 1953	6851		87 20								
12		17					3 28			3 28	12	PAID IN FULL	MAY 29 1953											
13		198					38 20			38 20	13	PAID IN FULL	MAY 29 1953											
14		60					11 58			11 58	14	PAID IN FULL	MAY 29 1953											
15											15													
16	SOLD FOR TAXES	118					22 76	26		23 02	16											23 02		
17	SOLD FOR TAXES	124					23 92	28		24 20	17											24 20		
18	SOLD FOR TAXES	79					15 24	18		15 42	18											15 42		
19	SOLD FOR TAXES	88					16 98	20		17 18	19											17 18		
20											20													
		1091					289 34	92		290 26						148 82		61 62				79 82		
		409																						
		1500																						

Assessment Roll and Tax List of Real Property in the Town of Laybon,

Form 5CD (52) WILLIS-SAYRE COMPANY, MINNEAPOLIS

	In whose name assessed	To whom transferred	Description of property: Subdivision	Sec. or Lot	Town or Block	Rng.	Number of Acres of Land: Acres	100ths	No. School District	Indicate Homestead by Yes or No	Indicate Agricultural by Yes or No	True and Full Valuations: Land Exclusive of Structures and Improvements	Buildings and Other Structures	Machinery Permanently Attached to Real Estate	Total True and Full Value	Assessed Valuations: Rural: Homestead Up to $1,000 20%	Rural: Over $1,000 and Non-Homestead 33⅓%	All Other: Homestead Up to $4,000 25%	All Other: Over $4,000 and Non-Homestead 40%	Machinery Permanently Attached to Real Estate 33⅓%	Total Assessed Value	Total Assessed Value as Equalized by the Board of Review	Final Equalized Value
												1187	1176										
1	Wm. H. Staub & Laura Peterson		NE¼ of NE¼	8	133	29	40		2,154	No		66			66		22				22		
												20			20		20				20		
2	Minnesota Power & Light Co.		NW¼ of NE¼				40			"		354			354		118				118		
												321			321		107				107		
3	" "		SW¼ of NE¼				40			"		354			354		118				118		
												321			321		107				107		
4	" "		SE¼ of NE¼				40			"		354			354		118				118		
												321			321		107				107		
5																							
6	Frank Latten		NE¼ of NW¼				40			"		561	423		984		328				328		
												510	384		894		298				298		
7	" "		NW¼ of NW¼				40			"		264			264		88				88		
												240			240		80				80		
8	" "		~~SW¼ of NW¼~~ S½ of N.N.½ less 17 acres				63			"		450			450		150				150		
												408			408		136				136		
9			~~SE¼ of NW¼~~																				
10																							
11	Minnesota Power & Light Co.		NE¼ of SW¼				40			"		354			354		118				118		
												321			321		107				107		
12	George Larson		~~NW¼ of SW¼~~ S½ of S.N.½ less 18 acres				62			(42)		570	385		955	179					179		
												765	350		815	163					163		
13			~~SW¼ of SW¼~~																				
14	Minnesota Power & Light Co.		SE¼ of SW¼				40			710		354			354		118				118		
												321			321		107				107		
15	" "		35 acres of S½ of N.N.½ & NW¼ of S.N.½				35			"		306			306		102				102		
												279			279		93				93		
16	A. H. McCulloch		NE¼ of SE¼				40			"		210			210	42					42		
												190			190	38					38		
17	Minnesota Power & Light Co.		NW¼ of SE¼				40			"		354			354		118				118		
												321			321		107				107		
18	" "		SW¼ of SE¼				40			"		354			354		118				118		
												321			321		107				107		
19	A. H. McCulloch		SE¼ of SE¼				40			(42)		350	195		545	109					109		
												320	175		495	99					99		
20																							
							(640)					3119	1863		6188	330	1539				1869		
												4119			5607	300	1376				1676		
																					1846		

Valuations by School Districts as Equalized by Department of Taxation

	Sold for Taxes	District No. ..... Rate ..... Mills	District No. ..... Rate ..... Mills	District No. ..... Rate ..... Mills	District No. ..... Rate ..... Mills	District No. ..... Rate ..... Mills	Tax including State Homestead ..... Mills	State Tax on Non-Homestead ..... Mills	Special Taxes	Total Taxes		Paid	When Paid: Month	Day	Year	Number of Receipt	March Settlement 1951	June Settlement 1951	Penalty	November Settlement 1951	Penalty	Collections to First Monday in January 1954	Penalty	Delinquent on First Monday in January 1954	Penalty	Total Delinquent Tax and Penalty	Remarks
		Dollars	Dollars	Dollars	Dollars	Dollars	$ cts.	$ cts.	$ cts.	$ cts.							$ cts.	$ cts.	$ cts.	$ cts.	$ cts.	$ cts.	$ cts.	$ cts.	$ cts.	$ cts.	
1		22					424	04		428	1	2nd Half Paid	OCT	22	1953												
												1st Half Paid	MAY	29	1953	6740											
2		118					2276	26		2302	2	2nd Half Paid	OCT	22	1953			2302		2302							
												1st Half Paid	MAY	29	1953	6740											
3		118					2276	26		2302	3	2nd Half Paid	OCT	22	1953												
												1st Half Paid	MAY	29	1953	6740											
4		118					2276	26		2302	4	2nd Half Paid	OCT	22	1953	13924		1151		1151							
												1st Half Paid	MAY	29	1953	6777											
5											5																
6		328					6326	74		6400	6	PAID IN FULL	MAY	14	1953			6400									
7		88					1698	20		1718	7	PAID IN FULL	MAY	14	1953	5506		1718									
8		150					2894	34		2928	8	PAID IN FULL	MAY	14	1953			2928									
9											9																
10											10																
11		118					2276	26		2302	11	2nd Half Paid	OCT	22	1953	13923		1151		1151							
												1st Half Paid	MAY	29	1953	6776											
12		~~179~~					3452			3452	12	PAID IN FULL	MAY	29	1953	6778		3452									
13											13																
14		118					2276	26		2302	14	2nd Half Paid	OCT	22	1953			1151		1151							
												1st Half Paid	MAY	29	1953	6776											
15		102					1968	24		1992	15	2nd Half Paid	OCT	22	1953	13923		996		996							
												1st Half Paid	MAY	29	1953												
16		~~42~~					810			810	16	PAID IN FULL	MAY	29	1953	6740		810									
17		118					2276	26		2302	17	2nd Half Paid	OCT	22	1953			2302									
												1st Half Paid	MAY	29	1953	6776											
18		118					2276	26		2302	18	2nd Half Paid	OCT	22	1953	13923				2302							
												1st Half Paid	MAY	29	1953												
19		~~109~~					2102			2102	19	PAID IN FULL	MAY	29	1953	6740		2102									
20											20																
		~~330~~ 1516 1846					35606	338		35944								26463		9053						428	

Assessment Roll and Tax List of Real Property in the Town of Alpha, Cass County, Minnesota, for Taxes for the Year 1952.

Form 5CD (52) MILLER-DUTH COMPANY, MINNEAPOLIS

	IN WHOSE NAME ASSESSED	TO WHOM TRANSFERRED	DESCRIPTION OF PROPERTY: SUBDIVISION	Sec. or Lot	Town or Block	Rng.	Number of Acres of Land: Acres	100ths	No. School District	Indicate Homestead Tax or No	Indicate Agricultural Tax or No	TRUE AND FULL VALUATIONS: LAND Exclusive of Structures and Improvements	BUILDINGS and Other Structures	MACHINERY Permanently Attached to Real Estate	TOTAL True and Full Value	ASSESSED VALUATIONS: RURAL: Homestead Up to $4,000 20%	Over $4,000 and Non-Homestead 33⅓%	ALL OTHER: Homestead Up to $4,000 25%	Over $4,000 and Non-Homestead 40%	MACHINERY Permanently Attached to Real Estate 33⅓%	TOTAL ASSESSED VALUE	Total Assessed Value as Equalized by the Board of Review	FINAL EQUALIZED VALUE
							Acres	100ths				Dollars	Dollars	Dollars	Dollars	Dollars	Dollars	Dollars	Dollars	Dollars	Dollars	Dollars	Dollars
1	John W Peterson		NE¼ of NE¼	9	133	29	40		4-45		4-40	195			195	39					39		
	" "											130			130	26					26		
2	" "		NW¼ of NE¼				40				"	240			240	42					42		
	" "											140			140	28					28		
3	Ed. J. & Alice C. Peterson		SW¼ of NE¼				40				"	155	650		805	161					161		
	" " "											140	590		730	146					146		
4			S.E¼ of NE¼ Lot 3				36.75				"	65			65	13					13		
												60			60	12					12		
5																							
6	Emily & John W Peterson		NE¼ of NW¼				40				"	400			400	80					80		
	" "											365			365	73					73		
7	" "		NW¼ of NW¼				40				"	235	825		1060	212					212		
												215	750		965	193					193		
8	Minnesota Power & Light Co.		SW¼ of NW¼				40			7-10		354			354		118				118		
	" "											354			354		118				118		
9			SE¼ of NW¼				40				"	354			354		118				118		
												354			354		118				118		
10	Lawrence Lapska		All of SE¼ of SW¼ of Rly				14				4-40	40			40	8					8		
												35			35	7					7		
11	Alice & Ed. J. Peterson		NE¼ of SW¼				20				"	180			180	36					36		
												120			120	24					24		
12	Lawrence & Gertrude Lapska		NW¼ of SW¼				40				"	370			370	62					62		
												260			260	56					56		
13	" " "		SW¼ of SW¼ less Rly				36.84				"	280	330		610	122					122		
												255	300		555	111					111		
14	D. R. & Ludmila R. Rudbeck		All of SE¼ of SW¼ N. of Rly				14				7-10	105			105		35				35		
												96			96		32				32		
15	Ed. J. & Alice Peterson		E½ of NE¼ of SW¼				20				4-40	195			195	39					39		
												130			130	26					26		
16	John J. & Olga Seaton		NE¼ of SE¼ Lot 1 Less Rly				9.63				"	70	145		215	43					43		
												65	130		195	39					39		
17	" "		NW¼ of SE¼ Lot 2				39.60				"	335			335	67					67		
												305			305	61					61		
18	" "		SW¼ of SE¼ less Rly				28				"	160			160	32					32		
												145			145	29					29		
19			SE¼ of SE¼																				
20																							
							638.07					3483	1950		5433	926	297				1223		
												3179	1770		4949	841	246				1087		

VALUATIONS BY SCHOOL DISTRICTS AS EQUALIZED BY DEPARTMENT OF TAXATION

	SOLD FOR TAXES	District No. ..... Rate ..... Mills	District No. ..... Rate ..... Mills	District No. ..... Rate ..... Mills	District No. ..... Rate ..... Mills	District No. ..... Rate ..... Mills	District No. ..... Rate ..... Mills	Tax including State Homestead ..... Mills	State Tax on Non-Homestead 22.6 Mills	SPECIAL TAXES	TOTAL TAXES		PAID	WHEN PAID: Month	Day	Year	Number of Receipt	March Settlement 1953	June Settlement 1953	Penalty	November Settlement 1953	Penalty	Collections to First Monday in January 1954	Penalty	Delinquent on First Monday in January 1954	Penalty	Total Delinquent Tax and Penalty	REMARKS
		Dollars	Dollars	Dollars	Dollars	Dollars	Dollars	$ cts.	$ cts.	$ cts.	$ cts.							$ cts.	$ cts.	$ cts.	$ cts.	$ cts.	$ cts.	$ cts.	$ cts.	$ cts.	$ cts.	
1		$ 29						560			560	1	PAID IN FULL	MAY	18	1953	5274		56									
2		$ 42						810			810	2	PAID IN FULL	MAY	18	1953			81									
3		$ 161						3106			3106	3	Balance Paid / Paid Paid	OCT / MAY	29 / 29	1953 / 1953	6852		1678		1678							
4		$ 13						250			250	4	Balance Paid / Paid Paid	AUG / MAY	7 / 29	1953 / 1953	12962											
5												5																
6		$ 80						1544			1544	6	PAID IN FULL	MAY	18	1953	5274		154									
7		$ 212						4090			4090	7	PAID IN FULL	MAY	18	1953			409									
8		118						2276	26		2302	8	2nd Half Paid / 1st Half Paid	OCT / MAY	29 / 29	1953 / 1953	6877		230		2302							
9		118						2276	26		2302	9	2nd Half Paid / 1st Half Paid	OCT / MAY	29 / 29	1953 / 1953	13924											
10		$ 8						154			154	10	PAID IN FULL	MAY	29	1953	6853		15									
11		$ 26						502			502	11	Balance Paid / Paid Paid	AUG / MAY	7 / 29	1953 / 1953	12962 / 6857		25		25							
12		$ 62						1196			1196	12	PAID IN FULL	MAY	18	1953	5275		119									
13	SOLD FOR TAXES	$ 122						2354			2354	13	PAID IN FULL	MAY	18	1953			235									
14	SOLD FOR TAXES	35						676	08		684	14	Balance Paid	AUG	7	1952	12962				27					684		
15		$ 29						560			560	15	Paid Paid	MAY	29	1953	6852		28									
16		$ 43						830			830	16	1st Half Paid	MAY	29	1953			41							458	457	
17		$ 67						1292			1292	17	1st Half Paid	MAY	29	1953	5135		64							646	7 11	
18		$ 32						618			618	18	1st Half Paid	MAY	29	1953			30							309	3 40	
19												19																
20												20																
		$ 926						23094	60		23154								1654		4502					2054		
		271																										
		1197																										

Assessment Roll and Tax List of Real Property in the Town of Lyndon, Cass County, Minnesota, for Taxes for the Year 1952.

Form 5CD (53) BALLARD-DUTE BINDERY, MINNEAPOLIS

	In whose name assessed	To whom transferred	Description of property: Subdivision	Sec. or Lot	Town or Block	Rng.	Number of Acres of Land (Acres / 100ths)	No. School District	Individual Homestead Tax or No	Individual Agricultural Tax or No	True and Full Valuations: Land Exclusive of Structures and Improvements	Buildings and Other Structures	Machinery Permanently Attached to Real Estate	Total Land and Value	Assessed Valuations: Rural: Homestead Up to $4,000 20%	Over $4,000 and Non-Homestead 33⅓%	All Other: Homestead Up to $4,000 25%	Over $4,000 and Non-Homestead 40%	Machinery Permanently Attached to Real Estate 33⅓%	Total Assessed Value	Total Assessed Value as Equalized by the Board of Review	Final Equalized Value
											Dollars	Dollars	Dollars	Dollars	Dollars	Dollars	Dollars	Dollars	Dollars	Dollars	Dollars	Dollars
1	A. B. Birdsall		NE¼ of NE¼	16	133	29	40	34	4		310	110		420	84					84		
2	Louis M. Stark & Carrie Peterson		NW¼ of NE¼				40		4		280	100		380	76					76		
3	State of Minnesota		SW¼ of NE¼								66			66		22		20		22		
4	Gilbert R. & Mary Birdsall		SE¼ of NE¼				40		4		475			475	83					83		
5																						
6	Lawrence Lapsa		NE¼ of NW¼				40		4		155			155	31					31		
7	" "		NW¼ of NW¼ less Rd				32		"		140			140	28					28		
8	Minnesota Power & Light Co.		SW¼ of NW¼				40		7		354			354		118		107		118		
9	" "		SE¼ of NW¼				40		"		321			321		107		107		107		
10																						
11	Philip F. Holyman		NE¼ of SW¼				40		"		66			66		22		20		22		
12	Minnesota Power & Light Co.		NW¼ of SW¼				40		"		354			354		118		107		118		
13	" "		SW¼ of SW¼				40		"		321			321		107		107		107		
14	Philip F. Holyman		SE¼ of SW¼				40		"		132	66		198		66		60		66		
15											120	60		180		60				60		
16	Milton & Eileen Hradsky		NE¼ of SE¼				40		4		465			465	93					93		
17	Steven Erickson		NW¼ of SE¼				40		"		440			440	88					88		
18	" "		SW¼ of SE¼				40		"		235	650		885	177					177		
19	Milton & Eileen Hradsky		SE¼ of SE¼				40		"		215	590		805	161					161		
20											425			425	85					85		
											430			430	86					86		
											505	385		890	178					178		
											465	350		815	162					162		
							640				4514	1410		5924	795	582				1377		
												1100		5514	1377	529				1906		

	Sold for Taxes	Valuations by School Districts as Equalized by Department of Taxation: District No. 34 Rate 47.5 Mills	District No. ..... Rate ..... Mills	District No. ..... Rate ..... Mills	District No. ..... Rate ..... Mills	District No. ..... Rate ..... Mills	District No. ..... Rate ..... Mills	Tax Including State Homestead	State Tax on Non-Homestead 2.2 Mills	Special Taxes	Total Taxes		Paid	When Paid: Month	Day	Year	Number of Receipt	March Settlement 1953	June Settlement 1953	Penalty	November Settlement 1953	Penalty	Collections to First Monday in January 1954	Penalty	Delinquent on First Monday in January 1954	Total Delinquent Tax and Penalty	Remarks
		Dollars	Dollars	Dollars	Dollars	Dollars	Dollars	$ cts.	$ cts.	$ cts.	$ cts.							$ cts.	$ cts.	$ cts.	$ cts.	$ cts.	$ cts.	$ cts.	$ cts.	$ cts.	
1		84						1620			1620	1	PAID IN FULL	APR	30	1953	3895		1620								
2		22						424	.04		428	2	PAID IN FULL	MAY	29	1953	8136		428								
3												3															
4		91						1756			1756	4	PAID IN FULL	APR	30	1953	3895		1756								
5												5															
6		31						598			598	6	PAID IN FULL	MAY	29	1953	8275		598								
7		42						810			810	7	PAID IN FULL	MAY	29	1953			810								
8			118					2276	26		2302	8	1st Half Paid	MAY	29	1953	8277		2302		2302						
9			118					2276	26		2302	9	1st Half Paid	MAY	29	1953	13924										
10												10															
11			22					424	.04		428	11	PAID IN FULL	MAY	29	1953	8208		428								
12			118					2276	26		2302	12	1st Half Paid	MAY	29	1953	8277		2302		2300						
13			118					2276	26		2302	13	1st Half Paid	MAY	29	1953	13924										
14			66					1274	14		1288	14	PAID IN FULL	MAY	29	1953	8208		1288								
15												15															
16	SOLD FOR TAXES	97						1870			1870	16													1870		
17		177						3414			3414	17	PAID IN FULL	MAR	9	1953	3657		3414								
18		95						1832			1832	18	PAID IN FULL	MAR	9	1953	3657		1832								
19	SOLD FOR TAXES	178						3434			3434	19													3434		
20												20															
		715						26560	126		26686								16718		4602				5304		
		585																									
		1377																									

Assessment Roll and Tax List of Real Property in the Town of Sylvan, Cass County, Minnesota, for Taxes for the Year 1952.

Form 5CD (53) BLUE-BATE COMPANY, MINNEAPOLIS

In Whose Name Assessed	To Whom Transferred	Description of Property: Subdivision	Sec. or Lot	Town or Block	Reg.	Number of Acres of Land: Acres	100ths	Inclusion Homestead Tax Yes No	Exclusion Agricultural Tax Yes No	No. School District	True and Full Valuations: Land Exclusive of Structures and Improvements (109%)	Buildings and Other Structures (109%)	Machinery Permanently Attached to Real Estate	Total True and Full Value	Assessed Valuations: Rural: Homestead Up to $4,000 20%	Rural: Over $4,000 and Non-Homestead 33⅓%	All Other: Homestead Up to $4,000 25%	All Other: Over $4,000 and Non-Homestead 40%	Machinery Permanently Attached to Real Estate 33⅓%	Total Assessed Value	Total Assessed Value as Equalized by the Board of Review	Final Equalized Value
						Acres	100ths				Dollars	Dollars	Dollars	Dollars	Dollars	Dollars	Dollars	Dollars	Dollars	Dollars	Dollars	Dollars
John A. Miller		All that part of NE¼ of NE¼ Sec.17-133-29, lying above 1186' contour line running across said tract, which is 1186' above the sea level elevation as established by the Mississippi River Commission, being approximately 20 acres excepting that part of said 20 acres included in the Northern Pacific Right of way, and a certain one acre tract owned and occupied by School District #1 of Cass County and excepting the South 15 rods of the E½ of NE¼				12.45	7.70				132	192		324		108				108		
Minnesota Power & Light Co.						24.40					120	174		294		98				98		
"	"					40					213			213		71				71		
											192			192		64				64		
"	"					35					354			354		118				118		
											321			321		107				107		
											306			306		102				102		
											279			279		93				93		
											110	1000	1100	2210	248	330				578	(575)	
Lomo Albin & Emily J. Tindall						5					125	900	Pilbino	2025	225	300				525		
Lucyna Range Power Co.		2 acres NE¼ of NW¼				20			70		174			174		58				58		
											159			159		53				53		
Martin J. & Bertha A. Phillips		NW¼ of NW¼ less 6½ acres + Rdy.				24.57			40		110	220		330	66					66		
											200			200	60					60		
Guy H. & Mabel Smith		SW¼ of NW¼ less 1½ acres + less that lying below 1186' contour line as surveyed				29			"		180			180	36					36		
											165			165	33					33		
D. H. & Doreg Palmer		SE¼ of NW¼				40			70		306			306		102				102		
											279			279		93				93		
Minnesota Power & Light Co.		6½ acres of NW¼ of NW¼				6.9			"		60			60		20				20		
											54			54		18				18		
D. H. & Doreg Palmer		NE¼ of SW¼				40			"		306			306		102				102		
											279			279		93				93		
State of Minnesota		NW¼ of SW¼																				
Minnesota Power & Light Co.		SW¼ of SW¼				40			70		354			354		118				118		
											321			321		107				107		
"	"	SE¼ of SW¼				40			"		354			354		118				118		
											321			321		107				107		
J. Cunningham		2.20 acs. of NW¼ of NE¼				2.20			40		30	250		280	56					56		
											25	225		250	50					50		
Minnesota Power & Light Co.		NE¼ of SE¼				40			70		354			354		118				118		
											321			321		107				107		
"	"	NW¼ of SE¼				40			"		354			354		118				118		
											321			321		107				107		
"	"	SW¼ of SE¼				40			"		354			354		118				118		
											321			321		107				107		
"	"	SE¼ of SE¼				40			"		354			354		118				118		
											321			321		107				107		
"	"	2 acs of SW¼ of NW¼				8			"		69			69		23				23		
											63			63		21				21		
						516.41					4564	2787		7351	368	1583				1950		
											4107	2508		6615	331	1411				1742		

Sold for Taxes	Valuations by School Districts as Equalized by Department of Taxation: District No. ..... Rate ..... Mills	Tax Including State Homestead ..... Mills	State Tax on Non-Homestead 22 Mills	Special Taxes	Total Taxes		Paid	When Paid (Month Day Year)	Number of Receipt	March Settlement 1953	June Settlement 1953	Penalty	November Settlement 1953	Penalty	Collections to First Monday in January 1954	Penalty	Delinquent on First Monday in January 1954	Total Delinquent Tax and Penalty	Remarks
	Dollars	Dollars	Dollars	Dollars	Dollars														
		2084	24		2108	1	1st Half Paid 2nd Half Paid	OCT 22 1953 OCT 22 1953	5984 17002		1054		1054					1054	
		1370	16		1386	2	1st Half Paid 2nd Half Paid	MAY 29 1953 OCT 22 1953	13924		693		693					693	
		2276	26		2302	3	1st Half Paid 2nd Half Paid	MAY 29 1953 OCT 22 1953	8277		1151		1151					1151	
		1968	24		1992	4	1st Half Paid	MAY 29 1953			996		996					996	
	#248 330	12594	24		12668	5	PAID IN FULL	OCT 22 1953	14016				12668	2.85				12668	Paid Jan 58
													9.66					9.66	
		1118	14		1132	6	2nd Half Paid 1st Half Paid	OCT 22 1953 MAY 29 1953	13793 8278		566								
#64		1274			1274	7	PAID IN FULL	MAY 29 1953	8137		1274								
#36		694			694	8	PAID IN FULL	MAY 29 1953	8138		694								
		1968	24		1992	9	PAID IN FULL	MAY 29 1953	6868		1992								
		3.86	.04		3.90	10	PAID IN FULL	MAY 29 1953	8275		3.90								
		1968	24		1992	11	PAID IN FULL	MAY 29 1953	6858		1992								
						12													
		2276	26		2302	13	2nd Half Paid 1st Half Paid	OCT 22 1953 MAY 29 1953	8278		1151		1151						
		2276	26		2302	14	2nd Half Paid 1st Half Paid	OCT 22 1953 MAY 29 1953	13925		1151		1151						
#56		1080			1080	15												1080	11.88
		2276	26		2302	16	2nd Half Paid 1st Half Paid	OCT 22 1953 MAY 29 1953	13934 8277		1151		1151						
		2276	26		2302	17	1st Half Paid	MAY 29 1953	8275		1151		1151						
		2276	26		2302	18	2nd Half Paid 1st Half Paid	OCT 22 1953 MAY 29 1953	13934 13934		2302		2302						
		2276	26		2302	19	1st Half Paid	MAY 29 1953											
23		444	.06		450	20	PAID IN FULL	MAY 29 1953	8275		450								
#158	#248 = 406 330 = 1742	135.94																	
1412		30286	392		43272						18158		24134					10.88	
1570	514 2148	428880																	

Village of Sylvan
Sylvan
Sylvan Beach
Lake Allen
Sand in to Sylvan

Assessment Roll and Tax List of Real Property in the Town of Sylvan, Cass County, Minnesota, for Taxes for the Year 1952.

Form SCD (53) MILLS-DATE COMPANY, MINNEAPOLIS

	IN WHOSE NAME ASSESSED	TO WHOM TRANSFE			Number of Acres of Land: Acres	Number of Acres of Land: Mills	No. School District	Inflation Homestead Tax Yes No	Inflation Agricultural Tax Yes No	TRUE AND FULL VALUATIONS: LAND Exclusive of Structures and Improvements (Dollars)	BUILDINGS and Other Structures (Dollars)	MACHINERY Permanently Attached to Real Estate (Dollars)	TOTAL True and Full Value (Dollars)	ASSESSED VALUATIONS: RURAL: Homestead Up to $4,000 20% (Dollars)	RURAL: Over $4,000 and Non-Homestead 33⅓% (Dollars)	ALL OTHER: Homestead Up to $4,000 25% (Dollars)	ALL OTHER: Over $4,000 and Non-Homestead 40% (Dollars)	MACHINERY Permanently Attached to Real Estate 33⅓% (Dollars)	TOTAL ASSESSED VALUE (Dollars)	Total Assessed Value as Equalized by the Board of Review (Dollars)	FINAL EQUALIZED VALUE (Dollars)
	John A. Muller			NE¼ of NE¼ less 2 acres to Minnie Fowler Apr 17	133.29	1245	94	770		1320	192		1512	324	108				108		
										1320	174		1494	324	98				98		
	Minnesota Power & Light Co.	2	24 acres of	NW¼ of NE¼		2440		"		213			213	71					71		
										192			192	64					64		
	" "	3		SW¼ of NE¼		40		"		354			354	118					118		
										321			321	107					107		
	"	4	35 acres	SE¼ of NE¼		35		"		306			306	102					102		
										279			279	93					93		
	Homer Albin & Emily J. Tindall	5	5 acres of	S½ of NE¼		5				100	1000	1100	2200	348	330				678 (678)		
										125	900	Fairview	2025	225	300				525		
	Cuyuna Range Power Co.	6	20 acres	SE¼ of NW¼		20		770		174			174		58				58		
										159			159		53				53		
	Martin J. & Bertha A. Phillips	7		NW¼ of NW¼ less 6½ acres & Rdy.		2457		440		110	220		330	66					66		
										100	200		300	60					60		
	Guy D. & Mabel Smith	8		SW¼ of NW¼ less 1 acre & Rdy.		29		"		180			180	36					36		
										165			165	33					33		
	Dr. H. & Doug Palmer	9		SE¼ of NW¼		40		770		306			306		102				102		
										279			279		93				93		
	Minnesota Power & Light Co.	10	6½ acres of	NW¼ of NW¼		6½		"		60			60		20				20		
										54			54		18				18		
	Dr. H. & Doug Palmer	11		NE¼ of SW¼		40		"		306			306		102				102		
										279			279		93				93		
	State of Minnesota	12		NW¼ of SW¼																	
	Minnesota Power & Light Co.	13		SW¼ of SW¼		40		770		354			354		118				118		
										321			321		107				107		
	" "	14		SE¼ of SW¼		40		"		354			354		118				118		
										321			321		107				107		
	J. Cunningham	15	2½ acres of	NW¼ of NE¼		2½		440		30	250		280	56					56		
										25	225		250	50					50		
	Minnesota Power & Light Co.	16		NE¼ of SE¼		40		770		354			354		118				118		
										321			321		107				107		
	" "	17		NW¼ of SE¼		40		"		354			354		118				118		
										321			321		107				107		
	" "	18		SW¼ of SE¼		40		"		354			354		118				118		
										321			321		107				107		
	" "	19		SE¼ of SE¼		40		"		354			354		118				118		
										321			321		107				107		
	" "	20	1 acres of	S½ of NW¼ of NW¼		8		"		69			69		23				23		
										63			63		21				21		
					570.61					4504	2757		7261	368	1583				1950		
										4104	2448		6552	406	1742				2148		

Cass County, Minnesota, for Taxes for the Year 1952.

VALUATIONS BY SCHOOL DISTRICTS AS EQUALIZED BY DEPARTMENT OF TAXATION

	District No. ..... Rate ..... Mills	District No. ..... Rate ..... Mills	District No. ..... Rate ..... Mills	District No. ..... Rate ..... Mills	District No. ..... Rate ..... Mills	District No. ..... Rate ..... Mills	Tax including State Homestead ..... Mills	State Tax on Non-Homestead 22 Mills	SPECIAL TAXES	TOTAL TAXES	PAID	WHEN PAID	Number of Receipt	March Settlement 1953	June Settlement 1953	Penalty	November Settlement 1953	Penalty	Collections to First Monday in January 1954	Penalty	Delinquent on First Monday in January 1954	Penalty	Total Delinquent Tax and Penalty	REMARKS
	Dollars	Dollars	Dollars	Dollars	Dollars	Dollars	$ cts.	$ cts.	$ cts.	$ cts.		Month Day Year		$ cts.	$ cts.	$ cts.	$ cts.	$ cts.	$ cts.	$ cts.	$ cts.	$ cts.	$ cts.	
1	108						20 84	24		2108	1st Half Paid 2nd Half Paid	MAY 2 6 1953 OCT 2 3 1953	5984		1054		1054							
											2nd Half Paid	OCT 2 2 1953	7002				693							
2	71						13 70	16		1386	1st Half Paid 2nd Half Paid	MAY 2 9 1953 OCT 2 0 1953	13924		693		1151							
3	118						22 76	26		2302	1st Half Paid 2nd Half Paid	MAY 2 9 1953 OCT 2 2 1953	8277		1151		996							
4	102						19 68	24		1992	1st Half Paid	MAY 2 9 1953			996									
5			#248	330			125 94	24		1266 68	PAID IN FULL	MAY 2 9 1953	140				1266 68	2 85						Paid Jan 58
											2nd Half Paid	OCT 2 1 1953	13935				3 66							
6	58						11 18	14		1132	1st Half Paid	MAY 2 9 1953	8278		566									
7	#64						12 74			1274	PAID IN FULL	MAY 2 9 1953	8137		1274									
8	#36						6 94			694	PAID IN FULL	MAY 2 9 1953	8138		694									
9	102						19 68	24		1992	PAID IN FULL	MAY 2 9 1953	6868		1992									
10	20						3 86	04		390	PAID IN FULL	MAY 2 9 1953	8276		390									
11	102						19 68	24		1992	PAID IN FULL	MAY 2 9 1953	6858		1992									
12																								
											2nd Half Paid	OCT 2 2 1953	13934				11 51							
13	118						22 76	26		2302	1st Half Paid	MAY 2 9 1953	8278		1151									
											2nd Half Paid	OCT 2 2 1953	13935				11 51							
14	118						22 76	26		2302	1st Half Paid	MAY 2 9 1953			11 51									
15	#56						10 80			10 80												10 80	1 88	
											2nd Half Paid	OCT 2 2 1953	13934				11 51							
16	118						22 76	26		2302	1st Half Paid	MAY 2 9 1953	8277		11 51									
											2nd Half Paid	OCT 2 2 1953	13935				11 51							
17	118						22 76	26		2302	1st Half Paid	MAY 2 9 1953	8278		11 51									
											2nd Half Paid	OCT 2 2 1953	13934				11 51							
18	118						22 76	26		2302	1st Half Paid	MAY 2 9 1953	8277		2302									
											2nd Half Paid	OCT 2 2 1953	13934				2302							
19	118						22 76	26		2302	1st Half Paid	MAY 2 9 1953												
20	23						4 44	06		450	PAID IN FULL	MAY 2 9 1953	8275		450									
	#158		#248 406				135 94																	
	1410		330 1742				302 86	392		43272					181 57		24084					10 80		
	1570		578 2148				438 80																	

Assessment Roll and Tax List of Real Property in the Town of Sylvan, Cass County, Minnesota, for Taxes for the Year 1952.

Form SCD (52) WILLIS-DUFFE COMPANY, MINNEAPOLIS

	IN WHOSE NAME ASSESSED	TO WHOM TRANSFERRED	DESCRIPTION OF PROPERTY: SUBDIVISION	Sec. or Lot	Town or Block	Rng.	Number of Acres of Land: Acres	100ths	No. School District	Indicate Homestead Tax or No	Indicate Agricultural Tax or No	TRUE AND FULL VALUATIONS: LAND Exclusive of Structures and Improvements (10%)	BUILDINGS and Other Structures (10%)	MACHINERY Permanently Attached to Real Estate	TOTAL True and Full Value	ASSESSED VALUATIONS: RURAL: Homestead Up to $5,000 20%	RURAL: Over $5,000 and Non-Homestead 33⅓%	ALL OTHER: Homestead Up to $4,000 25%	ALL OTHER: Over $4,000 and Non-Homestead 40%	MACHINERY Permanently Attached Assd. Value 33⅓%	TOTAL ASSESSED VALUE	Total Assessed Value as Equalized by the Board of Review	FINAL EQUALIZED VALUE
												Dollars	Dollars	Dollars	Dollars	Dollars	Dollars	Dollars	Dollars	Dollars	Dollars	Dollars	Dollars
1	Minnesota Power & Light Co.		2 acres of NE¼ of NE¼	17	133	29	2	00	9-15		710	174			174		58				58		
2	Ray Carmichael		½ acre NW¼ of NE¼					25			"	12			12		4				4		
3			SW¼ of NE¼																				
4			SE¼ of NE¼																				
5	Homer W. & Emily J. Tindall		5 1/2 rods of C½ of NE¼ of NE¼					375			440	55	85		140	28					28		
												50	75		125	25					25		
6	Harry Lechler		20 acres NW¼ of NW¼ less 1/2 acre by					760			"	65	340		405	85					85		
												60	325		385	77					77		
7			NW¼ of NW¼																				
8			SW¼ of NW¼																				
9			SE¼ of NW¼																				
10	State of Minnesota		1 ac. of NW¼ of NE¼																				
11			NE¼ of SW¼																				
12			NW¼ of SW¼																				
13			SW¼ of SW¼																				
14			SE¼ of SW¼																				
15	Shell River Cemetary Association		2 acres of SW¼ of NW¼					Exempt															
16			NE¼ of SE¼																				
17			NW¼ of SE¼																				
18			SW¼ of SE¼																				
19			SE¼ of SE¼																				
20																							
								31	00			306	845		751	113	62				175		
												2	80		681	102	57				159		

	SOLD FOR TAXES	VALUATIONS BY SCHOOL DISTRICTS AS EQUALIZED BY DEPARTMENT OF TAXATION: District No. ..... Rate ..... Mills						Tax including State Homestead ..... Mills	State Tax on Non-Homestead 22½ Mills	SPECIAL TAXES	TOTAL TAXES		PAID	WHEN PAID: Month Day Year	Number of Receipt	March Settlement 1953	June Settlement 1953	Penalty	November Settlement 1953	Penalty	Collections to First Monday in January 1954	Penalty	Delinquent on First Monday in January 1954	Total Delinquent Tax and Penalty	REMARKS
		Dollars	Dollars	Dollars	Dollars	Dollars	Dollars	$ cts.	$ cts.	$ cts.	$ cts.					$ cts.	$ cts.	$ cts.	$ cts.	$ cts.	$ cts.	$ cts.	$ cts.	$ cts.	
1			58					1118	14		1132	1	2nd Half Paid 1st Half Paid	OCT 22 1953 MAY 29 1953	3924 8277		566		566						
2	SOLD FOR TAXES		4					78	-		78	2											78		
3												3													
4												4													
5					428			610			610	5	PAID IN FULL	OCT 24 1953	14012				610	15					Lechler #6
6			485					1640			1640	6	PAID IN FULL	MAY 29 1953	6847		1640								
7												7													
8												8													
9												9													
10												10													
11												11													
12												12													
13												13													
14												14													
15												15													
16												16													
17												17													
18												18													
19												19													
20												20													
			485		428			610									2206		1176				78		
			68					2886	14		3460														
			147					3446																	

Assessment Roll and Tax List of Real Property in the Town of Lyman

Form SCD (52) WILLIS-BOYD COMPANY, MINNEAPOLIS

	In whose name assessed	To whom transferred	Description of property: Subdivision	Sec. or Lot	Town or Block	Reg.	Number of Acres of Land: Acres	100ths	No. School District	Indicate Homestead Tax or No	Indicate Agricultural Tax or No	True and Full Valuations: Land Exclusive of Structures and Improvements	Buildings and Other Structures	Machinery Permanently Attached to Real Estate	Total True and Full Value	Assessed Valuations: Rural: Homestead Up to $4,000 20%	Rural: Over $4,000 and Non-Homestead 33⅓%	All Other: Homestead Up to $4,000 25%	All Other: Over $4,000 and Non-Homestead 40%	Machinery Permanently Attached to Real Estate 33⅓%	Total Assessed Value	Total Assessed Value as Equalized by the Board of Review	Final Equalized Value
												Dollars	Dollars	Dollars	Dollars	Dollars	Dollars	Dollars	Dollars	Dollars	Dollars	Dollars	Dollars
												T 10%	T 10%										
1	Guy & Mabel Smith		NE¼ of NE¼	18	103	29	36	06	7-157	Yes		295	1430		1405	281					281		
												340	935		1275	255					255		
2	" "		NW¼ of NE¼				39	78	"			270			270	54					54		
												245			245	49					49		
3	Brower & Laura Peterson		SW¼ of NE¼ Less Rdy				28	02	710			306			306		102				102		
												279			279		93				93		
4	" "		SE¼ of NE¼ " "				31	74	"			345	111		456		152				152		
												314	160		474		138				138		
5																							
6	Guy & Mabel Smith		NE¼ of NW¼				40		Yes			280			280	56					56		
												255			255	51					51		
7	" "		NW¼ of NW¼ Lot 1				40	81	"			485			485	97					97		
												440			440	88					88		
8	Chas. R. & Mabel M. Woodhouse		SW¼ of NW¼ Lots 2 Less Rdy				29	03	"			215			215	43					43		
												795			795	39					39		
9	" "		SE¼ of NW¼				27	80	"			205			205	41					41		
												185			185	37					37		
10																							
11	C. R. Woodhouse		NE¼ of SW¼				40		"			440			440	88					88		
												400			400	80					80		
12	" "		NW¼ of SW¼ Lot 3				41	65	"			530			530	106					106		
												480			480	96					96		
13	" "		SW¼ of SW¼ Lot 4				41	07	"			465	770		1235	237					237		
												515	160		1075	215					215		
14	" "		SE¼ of SW¼				40		"			395			395	69					69		
												315			315	63					63		
15																							
16	Brower & Laura Peterson		NE¼ of SE¼				40		710			459			459		153				153		
												417			417		139				139		
17	" "		NW¼ of SE¼				40		"			459			459		153				153		
												417			417		139				139		
18	C. R. Woodhouse		SW¼ of SE¼				40		Yes			375			375	75					75		
												340			340	68					68		
19	Minnesota Power & Light Co.		SE¼ of SE¼				40		710			396			396		132				132		
												360			360		120				120		
20																							
							596	90				5989	1911		7911	1197	692				1889		
												5989	1755		7744	1077	624				1670		

Valuations by School Districts as Equalized by Department of Taxation: District No. 7-157 Rate 95 Mills; District No. 710 Rate 92 Mills; District No. ..... Rate ..... Mills; District No. ..... Rate ..... Mills; District No. ..... Rate ..... Mills; District No. ..... Rate ..... Mills

	Sold for Taxes	Tax including State Homestead ....Mills	State Tax on Non-Homestead 22 Mills	Special Taxes	Total Taxes		Paid	When Paid: Month	Day	Year	Number of Receipt	March Settlement 1953	June Settlement 1953	Penalty	November Settlement 1953	Penalty	Collections to First Monday in January 1954	Penalty	Delinquent on First Monday in January 1954	Total Delinquent Tax and Penalty	Remarks
	Dollars	$ cts.	$ cts.	$ cts.	$ cts.							$ cts.	$ cts.	$ cts.	$ cts.	$ cts.	$ cts.	$ cts.	$ cts.	$ cts.	
1	#281	5420			5420	1	PAID IN FULL	MAY 29	1953		8139		5420								
2	#54	1042			1042	2	PAID IN FULL	MAY 29	1953				1042								
3	102	1968	24		1992	3	1st Half Paid / 2nd Half Paid	MAY 29 / OCT 29	1953 / 1953		6722 / 14537		996		996						
4	152	2932	34		2966	4	1st Half Paid / 2nd Half Paid	MAY 29 / OCT 29	1953 / 1953				1483		1483						
5						5															
6	#56	1080			1080	6	PAID IN FULL	MAY 29	1953		8139		1080								
7	#97	1870			1870	7	PAID IN FULL	MAY 29	1953				1870								
8	#43	830			830	8	2nd Half Paid / 1st Half Paid	OCT 31 / MAY 29	1953 / 1953		8149 / 14525		415		415						
9	#41	790			790	9	2nd Half Paid / 1st Half Paid	OCT 31 / MAY 29	1953 / 1953				395		395						
10						10															
11	#88	1698			1698	11	2nd Half Paid / 1st Half Paid	OCT 31 / MAY 29	1953 / 1953				849		849						
12	#106	2044			2044	12	2nd Half Paid / 1st Half Paid	OCT 31 / MAY 29	1953 / 1953		8149 / 14526		1022		1022						
13	#237	4572			4572	13	2nd Half Paid / 1st Half Paid	OCT 31 / MAY 29	1953 / 1953				2286		2286						
14	#69	1330			1330	14	2nd Half Paid / 1st Half Paid	OCT 31 / MAY 29	1953 / 1953				665		665						
15						15															
16	153	2852	34		2886	16	2nd Half Paid / 1st Half Paid	OCT 29 / MAY 29	1953 / 1953		6722 / 14537		1443		1443						
17	153	2852	34		2886	17	2nd Half Paid / 1st Half Paid	OCT 29 / MAY 29	1953 / 1953		6722 / 14537		1443		1443						
18	#75	1446			1446	18	2nd Half Paid / 1st Half Paid	OCT 31 / MAY 29	1953 / 1953		8140 / 14527		723		723						
19	132	2546	30		2576	19	2nd Half Paid / 1st Half Paid	OCT 29 / MAY 29	1953 / 1953		6725 / 8278		1288		1288						
20						20															
	#1147 / 692 / 1839	35472	156		35628								22520		13108						

Assessment Roll and Tax List of Real Property in the Town of Lighton, Cass County, Minnesota, for Taxes for the Year 1952.

Form 5CD (52) WILLIS-DUFFY PRINTING, MINNEAPOLIS

	IN WHOSE NAME ASSESSED	TO WHOM TRANSFERRED	DESCRIPTION OF PROPERTY: SUBDIVISION	Sec. or Lot	Town or Block	Rng.	Number of Acres of Land (Acres / 100ths)	No. School District	Indicate Homestead Yes or No	Indicate Agricultural Yes or No	TRUE AND FULL VALUATIONS: LAND Exclusive of Structures and Improvements (+116 Dollars)	BUILDINGS and Other Structures (+10% Dollars)	MACHINERY Permanently Attached to Real Estate (Dollars)	TOTAL True and Full Value (Dollars)	ASSESSED VALUATIONS: RURAL: Homestead Up to $4,000 20% (Dollars)	RURAL: Over $4,000 and Non-Homestead 33⅓% (Dollars)	ALL OTHER: Homestead Up to $4,000 25% (Dollars)	ALL OTHER: Over $4,000 and Non-Homestead 40% (Dollars)	ALL OTHER: MACHINERY Permanently Attached to Real Estate 33⅓% (Dollars)	TOTAL ASSESSED VALUE (Dollars)	Total Assessed Value as Equalized by the Board of Review (Dollars)	FINAL EQUALIZED VALUE (Dollars)
1	Minnesota Power & Light Co.		NE¼ of NE¼	19	133	29	40	1	70		396			396		132				132		
	"	"	NW¼ of NE¼				40	1	"		396			396		132				132		
	"	"	SW¼ of NE¼				40	13	"		396			396		132				132		
	"	"	SE¼ of NE¼				40	13	"		396			396		132				132		
5																						
	"	"	NE¼ of NW¼				40	1	"		396			396		132				132		
	"	"	NW¼ of NW¼ Lot 1				42.14	1	"		417			417		139				139		
8	J. F. & Ellen J. Marlow		SW¼ of NW¼ Lot 2				41.87	1	40		405	275		580	116					116		
	~~Carlow & Ethel Sharp~~	Mathew & Grace Stanley	SE¼ of NW¼ less 10 acs.				30	1	70		275	250		525	105					105		
10	~~Minnesota Power & Light Co.~~		10 acs. of SE¼ of NW¼				10	1	"		99			99		33				33		
											80			80		30				30		
11	"	"	NE¼ of SW¼				40	13	"		396			396		132				132		
											360			360		120				120		
12	J. F. & Ellen J. Marlow		NW¼ of SW¼ Lot 3				41.61	13	40		265	90		355	71					71		
	Minnesota Power & Light Co.		SW¼ of SW¼ Lot 4				31.25	13	70		240	80		320	64					64		
13	"	"									306			306		102				102		
											279			279		93				93		
14	"	"	SE¼ of SW¼				40	13	"		396			396		132				132		
											360			360		120				120		
15																						
16	Clara M. & Charles T. McKinney Jr.		NE¼ of SE¼				40	13	"		306			306		102				102		
											279			279		93				93		
17	Minnesota Power & Light Co.		NW¼ of SE¼				40	13	"		396			396		132				132		
											360			360		120				120		
18	Clara M. & Charles T. McKinney Jr.		SW¼ of SE¼				40	13	"		306	416		722		239				239		
											279	375		654		218				218		
19	"	"	SE¼ of SE¼				40	13	"		306			306		102				102		
											279			279		93				93		
20																						
							636.89				5669	796		6386	189	1879				2064		
											5904	785		6689	189	1653				1842		

	SOLD FOR TAXES	VALUATIONS BY SCHOOL DISTRICTS AS EQUALIZED BY DEPARTMENT OF TAXATION: District No. ..... Rate ..... Mills	Dollars	District No. ..... Rate ..... Mills	Dollars	District No. ..... Rate ..... Mills	Dollars	District No. ..... Rate ..... Mills	Dollars	District No. ..... Rate ..... Mills	Dollars	Tax including State Homestead ..... Mills	$ cts.	State Tax on Non-Homestead 22.6	$ cts.	SPECIAL TAXES $ cts.	TOTAL TAXES $ cts.		PAID	WHEN PAID Month Day Year	Number of Receipt	March Settlement 1953 $ cts.	June Settlement 1953 $ cts.	Penalty $ cts.	November Settlement 1953 $ cts.	Penalty $ cts.	Collections to First Monday in January 1954 $ cts.	Penalty $ cts.	Delinquent on First Monday in January 1954 $ cts.	Total Delinquent Tax and Penalty $ cts.	REMARKS
1		1	132									25.46		30			25.76	1	2nd Half Paid / 1st Half Paid	OCT 22 1953 / MAY 29 1953			12.88		12.88						
2		1	132									25.46		30			25.76	2	2nd Half Paid / 1st Half Paid	OCT 22 1953 / MAY 29 1953			12.88		12.88						
3		1	132									25.46		30			25.76	3	2nd Half Paid / 1st Half Paid	OCT 22 1953 / MAY 29 1953	13926 / 8278		12.88		12.88						
4		1	132									25.46		30			25.76	4	2nd Half Paid / 1st Half Paid	OCT 22 1953 / MAY 29 1953			12.88		12.88						
5																		5														
6		1	132									25.46		30			25.76	6	2nd Half Paid / 1st Half Paid	OCT 22 1953 / MAY 29 1953			12.88		12.88						
7		1	139									26.82		32			27.14	7	2nd Half Paid / 1st Half Paid	OCT 22 1953 / MAY 29 1953			13.57		13.57						
8	SOLD FOR TAXES		+116									22.38					22.38	8												22.38		
9			44									8.48		10			8.58	9	PAID IN FULL	MAY 22 1953	6096		8.58									
10			33									6.36		08			6.44	10	PAID IN FULL	MAY 29 1953	8225		6.44									
11		1	132									25.46		30			25.76	11	2nd Half Paid / 1st Half Paid	OCT 22 1953 / MAY 29 1953	13925 / 8278		12.88		12.88						
12	SOLD FOR TAXES		+71									13.70					13.70	12												13.70		
13		1	102									19.68		24			19.92	13	2nd Half Paid / 1st Half Paid	OCT 22 1953 / MAY 29 1953	13926 / 8279		9.96		9.96						
14		1	132									25.46		30			25.76	14	2nd Half Paid / 1st Half Paid	OCT 22 1953 / MAY 29 1953			12.88		12.88						
15																		15														
16	SOLD FOR TAXES		102									19.68		24			19.92	16	PAID IN FULL	MAY 29 1953	6793		19.92									
17		1	137									25.46		30			25.76	17	2nd Half Paid / 1st Half Paid	OCT 22 1953 / MAY 29 1953	13926 / 8279		12.88		12.88						
18			239									46.10		54			46.64	18	PAID IN FULL	MAY 29 1953	6793		46.64									
19			102									19.68		24			19.92	19	PAID IN FULL	MAY 29 1953			19.92									
20																		20														
			+187 / 189 / 2004									386.56		416			390.72						225.67		126.57					36.68		

Assessment Roll and Tax List of Real Property in the Town of Leighton, Cass County, Minnesota, for Taxes for the Year 1952.

Form 5CD (52) HALLIN-DAVIS COMPANY, MINNEAPOLIS

	In whose name assessed	To whom transferred	Description of property: Subdivision	Sec. or Lot	Town or Block	Rng.	Number of Acres of Land (Acres / 100ths)	No. School District	Indicate special Tax on Ne	Indicate agricultural Tax on Ne	True and Full Valuations: Land Exclusive of Structures and Improvements	Buildings and Other Structures	Machinery Permanently Attached to Real Estate	Total True and Full Value	Assessed Valuations: Rural: Homestead Up to $4,000 20%	Rural: Over $4,000 and Non-Homestead 33⅓%	All Other: Homestead Up to $4,000 25%	All Other: Over $4,000 and Non-Homestead 40%	Machinery Permanently Attached to Real Estate 33⅓%	Total Assessed Value	Total Assessed Value as Equalized by the Board of Review	Final Equalized Value
							Acres / 100ths				Dollars	Dollars	Dollars	Dollars	Dollars	Dollars	Dollars	Dollars	Dollars	Dollars	Dollars	Dollars
1	Minnesota Power & Light Co.		NE¼ of NE¼	20	133-29		40		7	7.16	396 / 360			396 / 360		132 / 120				132 / 120		
2	"	"	NW¼ of NE¼				40		7	"	396 / 360			396 / 360		132 / 120				132 / 120		
3	"	"	SW¼ of NE¼				40		13	"	396 / 360			396 / 360		132 / 120				132 / 120		
4	"	"	SE¼ of NE¼				40		13	"	396 / 360			396 / 360		132 / 120				132 / 120		
5																						
6	"	"	NE¼ of NW¼				40		7	"	396 / 360			396 / 360		132 / 120				132 / 120		
7	"	"	NW¼ of NW¼				40		7	"	396 / 360			396 / 360		132 / 120				132 / 120		
8	"	"	SW¼ of NW¼				40		13	"	396 / 360			396 / 360		132 / 120				132 / 120		
9	"	"	SE¼ of NW¼				40		13	"	396 / 360			396 / 360		132 / 120				132 / 120		
10																						
11	"	"	NE¼ of SW¼				40		13	"	396 / 360			396 / 360		132 / 120				132 / 120		
12	"	"	NW¼ of SW¼				40		13	"	396 / 360			396 / 360		132 / 120				132 / 120		
13	"	"	SW¼ of SW¼				40		13	"	396 / 360			396 / 360		132 / 120				132 / 120		
14	"	"	SE¼ of SW¼				40		13	"	396 / 360			396 / 360		132 / 120				132 / 120		
15																						
16	State of Minnesota		NE¼ of SE¼																			
17	State of Minnesota		NW¼ of SE¼																			
18	Dewey McMaines		SW¼ of SE¼				40		13	7.16	155 / 140	440 / 400		595 / 540	119 / 108					119 / 108		
19	"	"	SE¼ of SE¼				40		13	"	110 / 100			110 / 100	22 / 20					22 / 20		
20																						
							560				4360	440 / 400		4800 / 4360	141 / 128	1584 / 1440				1725 / 1568		

Equalization factors: 1.10% (line 18); 7.16 (lines 1–17); 7.16 (line 18); 7.16 (line 19)

	Sold for Taxes	Validations by School Districts as Equalized by Department of Taxation: District No. ..... Rate ..... Mills	District No. ..... Rate ..... Mills	District No. ..... Rate ..... Mills	District No. ..... Rate ..... Mills	District No. ..... Rate ..... Mills	Tax including State Homestead ..... Mills	State Tax on Non-Homestead 2.26 ...Mills	Special Taxes	Total Taxes	Paid	When Paid: Month Day Year	Number of Receipt	March Settlement 1953	June Settlement 1953	Penalty	November Settlement 1953	Penalty	Collections to First Monday in January 1954	Penalty	Delinquent on First Monday in January 1954	Penalty	Total Delinquent Tax and Penalty	Remarks
		Dollars	Dollars	Dollars	Dollars	Dollars	$ cts.	$ cts.	$ cts.	$ cts.				$ cts.	$ cts.	$ cts.	$ cts.	$ cts.	$ cts.	$ cts.	$ cts.	$ cts.	$ cts.	
1		132					25 46	30		25 76	2nd Half Paid / 1st Half Paid	OCT 22 1953 / MAY 29 1953												
2		132					25 46	30		25 76	2nd Half Paid / 1st Half Paid	OCT 22 1953 / MAY 29 1953												
3		132					25 46	30		25 76	2nd Half Paid / 1st Half Paid	OCT 22 1953 / MAY 29 1953												
4		132					25 46	30		25 76	2nd Half Paid / 1st Half Paid	OCT 22 1953 / MAY 29 1953												
5																								
6		132					25 46	30		25 76	2nd Half Paid / 1st Half Paid	OCT 22 1953 / MAY 29 1953												
7		132					25 46	30		25 76	2nd Half Paid / 1st Half Paid	OCT 22 1953 / MAY 29 1953												
8		132					25 46	30		25 76	2nd Half Paid / 1st Half Paid	OCT 22 1953 / MAY 29 1953	13926 / 8871		15856		15856							
9		132					25 46	30		25 76	2nd Half Paid / 1st Half Paid	OCT 22 1953 / MAY 29 1953												
10																								
11		132					25 46	30		25 76	2nd Half Paid / 1st Half Paid	OCT 22 1953 / MAY 29 1953												
12		132					25 46	30		25 76	2nd Half Paid / 1st Half Paid	OCT 22 1953 / MAY 29 1953												
13		132					25 46	30		25 76	2nd Half Paid / 1st Half Paid	OCT 22 1953 / MAY 29 1953												
14		132					25 46	30		25 76	2nd Half Paid / 1st Half Paid	OCT 22 1953 / MAY 29 1953												
15																								
16																								
17																								
18		119					22 96			22 96	2nd Half Paid / 1st Half Paid	OCT 31 1953 / MAY 29 1953	6859 / 14838		11485		11485							
19		22					4 24			4 24	1st Half Paid	OCT 31 1953 / MAY 29 1953			212		212							
20																								
		141 / 1584 / 1725					332 72	360		336 32					16816		16816							

Assessment Roll and Tax List of Real Property in the Town of Sylvan,

Form 5CD (52) WILLIAMS-BATES COMPANY, MINNEAPOLIS

	IN WHOSE NAME ASSESSED	TO WHOM TRANSFERRED		DESCRIPTION OF PROPERTY: SUBDIVISION	Sec. or Lot	Town or Block	Rng.	Number of Acres of Land: Acres	100ths	Sch. School District	Indicate Homestead Tax or No	Indicate Agricultural Tax or No	TRUE AND FULL VALUATIONS: LAND Exclusive of Structures and Improvements	BUILDINGS and Other Structures	MACHINERY Permanently Attached to Real Estate	TOTAL True and Full Value	ASSESSED VALUATIONS: RURAL: Homestead Up to $4,000 20%	Over $4,000 and Non-Homestead 33⅓%	ALL OTHER: Homestead Up to $4,000 25%	Over $4,000 and Non-Homestead 40%	MACHINERY Permanently Attached to Real Estate 33⅓%	TOTAL ASSESSED VALUE	Total Assessed Value as Equalized by the Board of Review	FINAL EQUALIZED VALUE
								Acres	100ths				Dollars	Dollars	Dollars	Dollars	Dollars	Dollars	Dollars	Dollars	Dollars	Dollars	Dollars	Dollars
	Minnesota Power Co.	Albert L. Ward Corporation	1	NE¼ of NE¼	21	133	29	40		4-H	70		306 / 279			306 / 279	102 / 93					102 / 93		
	" "	"	2	NW¼ of NE¼				40			"		306 / 279			306 / 279	102 / 93					102 / 93		
	" "	"	3	SW¼ of NE¼				40			"		306 / 279			306 / 279	102 / 93					102 / 93		
	" "	"	4	SE¼ of NE¼				40			"		306 / 279			306 / 279	102 / 93					102 / 93		
			5																					
	Albert L. Ward Corporation		6	NE¼ of NW¼				40			"		306 / 279			306 / 279	102 / 93					102 / 93		
	Minnesota Power & Light Co.		7	NW¼ of NW¼				40			"		396 / 360			396 / 360	132 / 120					132 / 120		
	Emma J. & Eileen Mackoff		8	SW¼ of NW¼				40			"		306 / 279	975 / 885		1281 / 1164	427 / 388					427 / 388		
	Albert L. Ward Corporation		9	SE¼ of NW¼				40			"		306 / 279			306 / 279	102 / 93					102 / 93		
			10																					
	Mapellen Land Co.	"	11	NE¼ of SW¼				40			"		306 / 279			306 / 279	102 / 93					102 / 93		
	Emma J. & Eileen Mackoff		12	NW¼ of SW¼				40			"		315 / 285			315 / 285	105 / 95					105 / 95		
	Minnesota Power & Light Co.		13	SW¼ of SW¼				40			"		396 / 360			396 / 360	132 / 120					132 / 120		
	"	"	14	SE¼ of SW¼				40			"		396 / 360			396 / 360	132 / 120					132 / 120		
			15																					
	Mapellen Land Co.	Albert L. Ward Corporation	16	NE¼ of SE¼				40			"		306 / 279			306 / 279	102 / 93					102 / 93		
	" "	"	17	NW¼ of SE¼				40			"		306 / 279			306 / 279	102 / 93					102 / 93		
	Cuyuna Range Power Co.		18	SW¼ of SE¼				40			"		354 / 321			354 / 321	118 / 107					118 / 107		
	State of Minnesota		19	SE¼ of SE¼																				
			20																					
								640					4917 / 4416	975 / 885		5892 / 5361	1964 / 1787					1964 / 1787		

	SOLD FOR TAXES	VALUATIONS BY SCHOOL DISTRICTS AS EQUALIZED BY DEPARTMENT OF TAXATION: District No. 4-H Rate 55 Mills	District No. Rate Mills	District No. Rate Mills	District No. Rate Mills	District No. Rate Mills	District No. Rate Mills	Tax Including State Homestead Mills	State Tax on Non-Homestead 2.2 Mills	SPECIAL TAXES	TOTAL TAXES		PAID	WHEN PAID	Number of Receipt	March Settlement 1953	June Settlement 1953	Penalty	November Settlement 1953	Penalty	Collections to First Monday in January 1954	Penalty	Delinquent on First Monday in January 1954	Total Delinquent Tax and Penalty	REMARKS
		Dollars	Dollars	Dollars	Dollars	Dollars	Dollars	$ cts.	$ cts.	$ cts.	$ cts.			Month Day Year		$ cts.	$ cts.	$ cts.	$ cts.	$ cts.	$ cts.	$ cts.	$ cts.	$ cts.	
1		102						1968	24		1992	1	PAID IN FULL	APR 1 1953			1992								
2		102						1968	24		1992	2	PAID IN FULL	APR 1 1953	3125		1992								
3		102						1968	24		1992	3	PAID IN FULL	APR 1 1953			1992								
4		102						1968	24		1992	4	PAID IN FULL	APR 1 1953			1992								
5												5													
6	SOLD FOR TAXES	102						1968	24		1992	6	[illegible]	OCT 22 1953	3992		[illegible]						1992		
7				132				28 76	30		29 06	7	1st Half Paid	MAY 29 1953	8281		1453		1453						
8		427						8226	96		8322	8	2nd Half Paid / 1st Half Paid	AUG 22 1953 / MAY 29 1953	3238 / 8241		4166		4166						
9	SOLD FOR TAXES	102						1968	24		1992	9											1992		
10												10													
11		102						1968	24		1992	11	PAID IN FULL	APR 1 1953	3125		1992								
12		105						2026	24		2050	12	2nd Half Paid / 1st Half Paid	AUG 22 1953 / MAY 29 1953	3278 / 8541		1025		1025						
13		132						2546	30		2576	13	2nd Half Paid / 1st Half Paid	OCT 22 1953 / MAY 29 1953	3829 / 8547		2576								
14		132						2546	30		2576	14	2nd Half Paid / 1st Half Paid	OCT 22 1953 / MAY 29 1953	3934				2576						
15												15													
16		102						1968	24		1992	16	PAID IN FULL	APR 1 1953	3125		1992								
17		102						1968	24		1992	17	PAID IN FULL	APR 1 1953			1992								
18		118						2276	26		2302	18	2nd Half Paid / 1st Half Paid	OCT 22 1953 / MAY 29 1953	3927 / 8230		1151		1151						
19												19													
20												20													
		1832		132		1964		2876 / 35342 / 38218	452		38670						2431		10371				3284		

Assessment Roll and Tax List of Real Property in the Town of Lyleton, Cass County, Minnesota, for Taxes for the Year 1952.

Form 5CD (52) WILLIAM-BATES COMPANY, MINNEAPOLIS

	IN WHOSE NAME ASSESSED	TO WHOM TRANSFERRED	DESCRIPTION OF PROPERTY: SUBDIVISION	Sec. or Lot	Town or Block	Rng.	Number of Acres of Land: Acres	Mills	Indicate Homestead Tax or No	Indicate Agricultural Tax or No	No. School District	TRUE AND FULL VALUATIONS: LAND Exclusive of Structures Improvements	BUILDINGS and Other Structures	MACHINERY Permanently Attached to Real Estate	TOTAL True and Full Value	ASSESSED VALUATIONS: RURAL: Homestead Up to $4,000 20%	RURAL: Over $4,000 and Non-Homestead 33⅓%	ALL OTHER: Homestead Up to $4,000 25%	ALL OTHER: Over $4,000 and Non-Homestead 40%	ALL OTHER: MACHINERY Permanently Attached to Real Estate 33⅓%	TOTAL ASSESSED VALUE	Total Assessed Value as Equalized by the Board of Review	FINAL EQUALIZED VALUE
												Dollars	Dollars	Dollars	Dollars	Dollars	Dollars	Dollars	Dollars	Dollars	Dollars	Dollars	Dollars
1	Harold Gunderson ~~Swaney & Gunderson to Swaney~~		NE¼ of NE¼	28	133	29	40	48				386			386		102				102		
2	" " "		NW¼ of NE¼				40	16				279			279		93				93		
3			SW¼ of NE¼				40					386			386		102				102		
4	Ole Peterson Harold Gunderson ~~Swaney & Gunderson to Swaney~~		SE¼ of NE¼				40	46				340			340	68					68		
5							40	70				310			310	62					62		
6			NE¼ of NW¼				40					306			306		102				102		
7			NW¼ of NW¼				40	46				279			279		93				93		
8	Joseph & Frank Koskovich		SW¼ of NW¼				40					265	330		595	119					119		
9	" "		SE¼ of NW¼				40					240	300		540	108					108		
10	" "						40					440			440	88					88		
11	" "		NE¼ of SW¼				40					400	-		400	80					80		
12	" "		NW¼ of SW¼				40					440			440	88					88		
13	" "		SW¼ of SW¼				40					400			400	80					80		
14	Ole Peterson		SE¼ of SW¼				40					385			385	77					77		
15	" "		NE¼ of SW¼				40					360			360	72					72		
16	" "		NW¼ of SW¼				40					420			420	84					84		
17	" "		SW¼ of SW¼				40					380			380	76					76		
18	" "		SE¼ of SW¼				40					265			265	53					53		
19	Earl W. Nelson		Part of Lot 1									240			240	48					48		
20												265			265	53					53		
												240			240	48					48		
												20	110		130	32					32		
												45	100		145	29					29		
	Georgia A. Johnson		NW¼ of SE¼				8.50		70			126	246		372		124				124		
			8 acs. of Lot 1									115	224		339		113				113		
	Arthur C. & Gladys M. Drummond		NW¼ of SE¼				5.80		46			85	370		455	91					91		
			5.8 acs. of Lot 1									79	336		415	83					83		
	Victor & Mabel Ulking		SW¼ of SE¼				3		"			50	295		345	69					69		
			Part of Lot 1 lying unplatted									45	270		315	63					63		
	L. E. & Grace M. Roberts		SE¼ of SE¼				1		70			33	276		309		103				103		
			A 1.00 ac. of S. 471.4' of Lot 1 E side of Lake									29	250		279		93				93		
							485.30					4332	1629		6159	972	533				1445		
												4100	1490		5600	827	480				1314		

	VALUATIONS BY SCHOOL DISTRICTS AS EQUALIZED BY DEPARTMENT OF TAXATION: District No. ..... Rate ..... Mills	District No. ..... Rate ..... Mills	District No. ..... Rate ..... Mills	District No. ..... Rate ..... Mills	District No. ..... Rate ..... Mills	District No. ..... Rate ..... Mills	SOLD FOR TAXES	Tax including State Homestead ..... Mills	State Tax on Non-Homestead 26 ..... Mills	SPECIAL TAXES	TOTAL TAXES		PAID	WHEN PAID: Month Day Year	Number of Receipt	March Settlement 1953	June Settlement 1953	Penalty	November Settlement 1953	Penalty	Collections to First Monday in January 1954	Penalty	Delinquent on First Monday in January 1954	Total Delinquent Tax and Penalty	REMARKS
	Dollars	Dollars	Dollars	Dollars	Dollars	Dollars		$ cts.	$ cts.	$ cts.	$ cts.					$ cts.	$ cts.	$ cts.	$ cts.	$ cts.	$ cts.	$ cts.	$ cts.		
1	102							1968	24		1992	1										1992	X 21 91		
2	102							1968	24		1992	2										1992	X 21 91		
3	68						SOLD FOR TAXES	1312			1312	3										1312			
4	102							1968	24		1992	4										1992	X 21 91		
5												5													
6	119							2296			2296	6	2nd Half Paid	SEP 16 1953											
7	88							1698			1698	7	1st Half Paid	MAY 29 1953											
8	88							1698			1698	8	2nd Half Paid	SEP 16 1953	6837		36 85		36 85						
9	88							1698			1698	9	1st Half Paid	MAY 29 1953	13214										
10												10	2nd Half Paid	SEP 16 1953											
11	79						SOLD FOR TAXES	1524			1524	11	1st Half Paid	MAY 29 1953											
12	84						SOLD FOR TAXES	1620			1620	12													
13	53						SOLD FOR TAXES	1022			1022	13													
14	53						SOLD FOR TAXES	1022			1022	14													
15	32							618			618	15											618	680	
16	124							2392	28		2420	16	PAID IN FULL	MAY 29 1953	6837		24 80		8 70						
17	91							1756			1756	17	2nd Half Paid	OCT 23 1953	14829										
18	69						SOLD FOR TAXES	1330			1330	18	1st Half Paid	MAY 29 1953	8790		8 70								
19	103							1986	24		2010	19	2nd Half Paid	OCT 23 1953	13915								1330		
20												20	1st Half Paid	MAY 29 1953	6877		10 05		10 05						
	972							28876	124		28000						79 78		55 78				1442	4	
	523																								
	1445																								

132-29
133-29
WILLARD OF SILVAN
CARDOMONS SILVAN
SILVAN TERROR
CARDOMONS TO SILVAN
ADAMS
173-30

 Assessment Roll and Tax List of Real Property in the .... of ...., Cass County, Minnesota, for Taxes for the Year 1952.

Form 5CD (52) MILLER-DAVIS COMPANY, MINNEAPOLIS

132-29
133-29

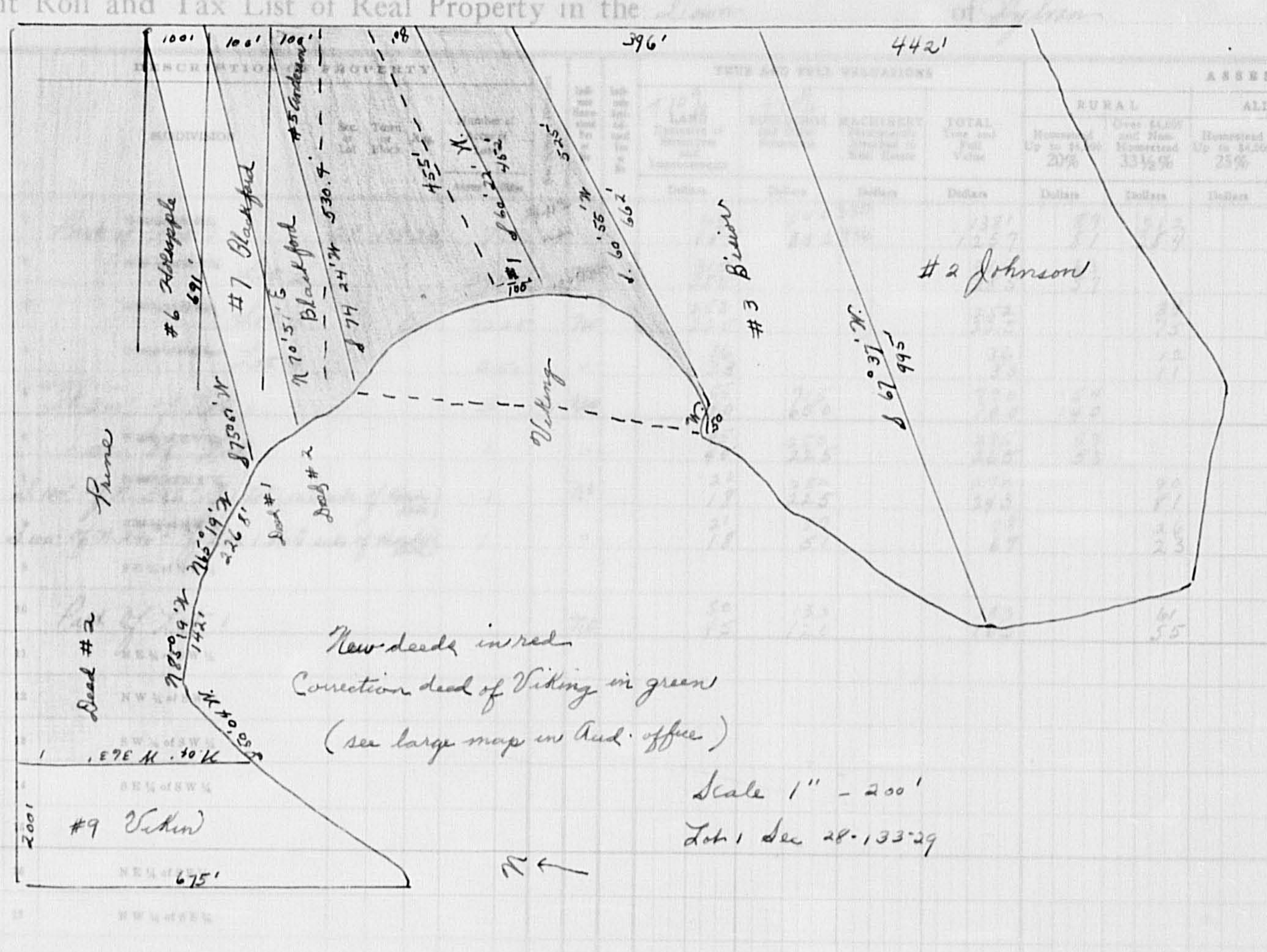

Line	In Whose Name Assessed	Total Assessed Value (Dollars)	Sold for Taxes	District No. 132 Rate 92.88 Mills (Dollars)	Tax including State Homestead ($ cts.)	State Tax on Non-Homestead 2.86 Mills ($ cts.)	Special Taxes	Total Taxes ($ cts.)	Line	Paid	When Paid (Month Day Year)	Number of Receipt	March Settlement 1953	June Settlement 1953	Penalty	November Settlement 1953	Penalty	Collections to First Monday in January 1954	Penalty	Delinquent on First Monday in January 1954	Total Delinquent Tax and Penalty	Remarks
1	Geo. W. & Agnes D. Prine	401 / 365		#89 / 312	77 34	70		78 04	1	PAID IN FULL	MAY 29 1953	6871		78 04								
2	Ole Peterson	63 / 57	SOLD FOR TAXES	#63	12 16			12 16	2											12 16		
3	G. D. McKisson	84 / 75		84	16 20	18		16 38	3	2nd Half Paid / 1st Half Paid	OCT 31 1953 / MAY 29 1953	14691 / 8242		8 19		8 19						
4	Richard M. & Georgia Johnson	12 / 11		12	2 32	02		2 34	4	PAID IN FULL	MAY 29 1953	6872		2 34								
5	~~N.E. Alfred Nelson & Hazel N.~~ Julius Viken	154 / 140		#154	29 70			29 70	5	PAID IN FULL	MAY 29 1953	6844		29 70								
6	Julian & Mildred Wing	59 / 53		#59	11 38			11 38	6	PAID IN FULL	MAY 29 1953	8144		11 38								
7	G.B. & Lorraine Blackford	90 / 81		90	17 36	20		17 56	7	PAID IN FULL	APR 1 1953	3120		17 56								
8	Fred Deuger	26 / 23	SOLD FOR TAXES	26	5 02	.06		5 08	8											5 08		
9									9													
10	Harry C. Judd & Cecile B. Judd	61 / 55		61	11 76	14		11 90	10	2nd Half Paid / 1st Half Paid	OCT 26 1953 / MAY 29 1953	14022 / 6873		5 95		5 95						
11									11													
12									12													
13									13													
14									14													
15									15													
16									16													
17									17													
18									18													
19									19													
20									20													
Totals		950 / 860		#365 / 585 / 950	183 24	1 30		184 54						153 16		14 14				17 24		

VILLAGE OF SYLVAN
CARLYON'S SYLVAN 133-30
SYLVAN BEACH
LAND & ALLEN'S ADDN TO SYLVAN

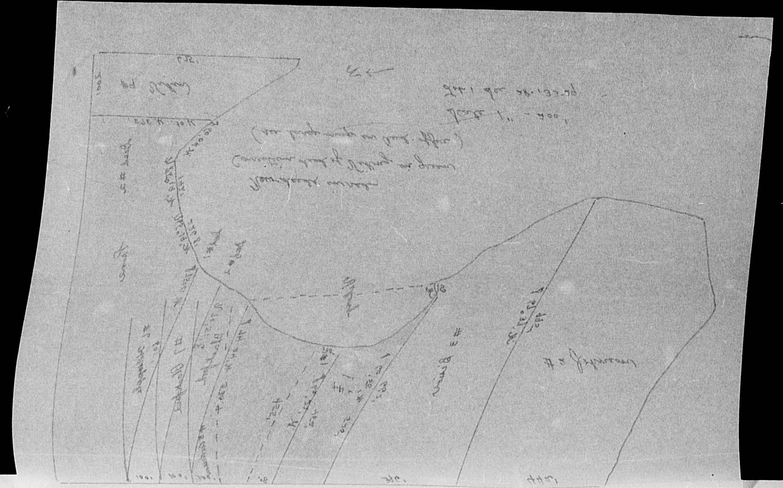

Assessment Roll and Tax List of Real Property in the Town of Sylvan, Cass County, Minnesota, for Taxes for the Year 1952.

Form 5CD (52) SALES-DATE DIVISION, MINNEAPOLIS

	IN WHOSE NAME ASSESSED	TO WHOM TRANSFERRED	DESCRIPTION OF PROPERTY: SUBDIVISION	Sec. or Lot	Town or Block	Rng.	Number of Acres of Land: Acres	100ths	No. School District	Indicate Homestead Tax or No	Indicate Agricultural Tax or No	TRUE AND FULL VALUATIONS: 1951 LAND Exclusive of Structures and Improvements	1951 BUILDINGS and Other Structures	MACHINERY Permanently Attached to Real Estate	TOTAL True and Full Value	ASSESSED VALUATIONS: RURAL: Homestead Up to $4,000 20%	RURAL: Over $4,000 and Non-Homestead 33⅓%	ALL OTHER: Homestead Up to $4,000 25%	ALL OTHER: Over $4,000 and Non-Homestead 40%	MACHINERY Permanently Attached to Real Estate 33⅓%	TOTAL ASSESSED VALUE	Total Assessed Value as Equalized by the Board of Review	FINAL EQUALIZED VALUE
												Dollars	Dollars	Dollars	Dollars	Dollars	Dollars	Dollars	Dollars	Dollars	Dollars	Dollars	Dollars
1	Geo. W. & Agnes D. Prine		Part of Lot 1 N E ¼ of N E ¼	28	133	29	7.52					115 / 165	1200 930 / 852 936		1331 / 1257	89 / 81	312 / 284				401 / 365		
2	Ole Peterson		N W ¼ of N E ¼ Lot 2				39.95					255			255	57					57		
3	L. D. McPherson		S W ¼ of N E ¼ Lot 3				32.25					252 / 225			252 / 225		84 / 75				84 / 75		
4	Richard M. & Georgian Johnson		S E ¼ of N E ¼ Lot 4				2.50					36 / 33			36 / 33		12 / 11				12 / 11		
5	Leslie Olson & Mazel M. Olson		W 200' of Lot 1				3					50 / 50	650		700	154 / 140					154 / 140		
6	Julian & Mildred Ching		N E ¼ of N W ¼ 1 ac of Lot 1				1					40 / 40	225 / 225		265 / 265	59 / 53					59 / 53		
7	E.B. & Lorraine Blackford		N W ¼ of N W ¼ E 100' of N 316' of Lot 1 on E side of Hwy 371				1					20 / 18	250 / 225		270 / 243		90 / 81				90 / 81		
	Fred Dougan		S W ¼ of N W ¼ E 100' of N 316' of Lot 1 on E side of Hwy 371				1					21 / 18	57 / 51		78 / 69		26 / 23				26 / 23		
9			S E ¼ of N W ¼																				
10	Harry E. Judd & Cecile B. Judd		Part of Lot 1									50 / 15	133 / 120		183 / 165		61 / 55				61 / 55		
11			N E ¼ of S W ¼																				
12			N W ¼ of S W ¼																				
13			S W ¼ of S W ¼																				
14			S E ¼ of S W ¼																				
15																							
16			N E ¼ of S E ¼																				
17			N W ¼ of S E ¼																				
18			S W ¼ of S E ¼																				
19			S E ¼ of S E ¼																				
20																							
							68.97					909 / 819	2671 / 2423		3580 / 3242	365 / 331	585 / 529				950 / 860		

VALUATIONS BY SCHOOL DISTRICTS AS EQUALIZED BY DEPARTMENT OF TAXATION

	SOLD FOR TAXES	District No. ..... Rate ..... Mills	District No. ..... Rate ..... Mills	District No. ..... Rate ..... Mills	District No. ..... Rate ..... Mills	District No. ..... Rate ..... Mills	District No. ..... Rate ..... Mills	Tax including State Homestead ..... Mills	State Tax on Non-Homestead ..... Mills	SPECIAL TAXES	TOTAL TAXES		PAID	WHEN PAID: Month	Day	Year	Number of Receipt	March Settlement 1953	June Settlement 1953	Penalty	November Settlement 1953	Penalty	Collections to First Monday in January 1954	Penalty	Delinquent on First Monday in January 1954	Total Delinquent Tax and Penalty	REMARKS
		Dollars	Dollars	Dollars	Dollars	Dollars	Dollars	$ cts.	$ cts.	$ cts.	$ cts.			Month	Day	Year		$ cts.	$ cts.	$ cts.	$ cts.	$ cts.	$ cts.	$ cts.	$ cts.	$ cts.	
1		89 / 312						77.34	.70		78.04	1	PAID IN FULL	MAY	29	1953	6811		78.04								
2	SOLD FOR TAXES	63						12.16			12.16	2														12.16	
3		84						16.20	.18		16.38	3	2nd Half Paid / 1st Half Paid	OCT / MAY	31 / 29	1953 / 1953	14691 / 8272		8.19	8.19							
4		17						2.32	.02		2.34	4	PAID IN FULL	MAY	29	1953	6872		2.34								
5		154						29.70			29.70	5	PAID IN FULL	MAY	29	1953	6844		29.70								
6		59						11.38			11.38	6	PAID IN FULL	MAY	29	1953	8144		11.38								
7		90						17.36	.20		17.56	7	PAID IN FULL	APR	1	1953	3120		17.56								
8	SOLD FOR TAXES	26						5.02	.06		5.08	8														5.08	
9												9															
10		61						11.76	.14		11.90	10	2nd Half Paid / 1st Half Paid	OCT / MAY	26 / 29	1953 / 1953	14923 / 6873		5.95	5.95							
11												11															
12												12															
13												13															
14												14															
15												15															
16		365										16															
17		585										17															
18		950										18															
19												19															
20												20															
								183.24	1.30		184.54								153.16	14.14					17.24		

ST. VILLAGE OF SYLVAN
CARLSON'S SYLVAN
SYLVAN BEACH
LAND & ALBERT'S
GARDIN TO SYLVAN

Assessment Roll and Tax List of Real Property in the Town of Sylvan, Cass County, Minnesota, for Taxes for the Year 1952.

Form 5CD (52) MILLER-DAVIS COMPANY, MINNEAPOLIS

	In whose name assessed	To whom transferred	Description of property: Subdivision	Sec. or Lot	Town or Block	Rng.	Number of Acres of Land: Acres	Tenths	No. School District	Indicate Homestead Tax or No	Indicate Agricultural Tax or No	True and full valuations: Land Exclusive of Structures and Improvements (110%)	Buildings and Other Structures (110%)	Machinery Permanently Attached to Real Estate	Total True and Full Value	Assessed valuations: Rural: Homestead Up to $4,000	Rural: Over $4,000 and Non-Homestead	All Other: Homestead Up to $4,000	All Other: Over $4,000 and Non-Homestead	Machinery Permanently Attached to Real Estate	Total Assessed Value	Total Assessed Value as Equalized by the Board of Review	Final Equalized Value
												Dollars	Dollars	Dollars	Dollars	Dollars	Dollars	Dollars	Dollars	Dollars	Dollars	Dollars	Dollars
1	Adolph & Edith Strauch		NE¼ of NE¼	29	133	29	40		91		710	171			171		57				57		
2	Dewey McMann		NW¼ of NE¼				40			1441		156			156		52				52		
3	" "		SW¼ of NE¼				40			"		400	55		455	91					91		
4	Adolph Strauch		SE¼ of NE¼				40			710		365	50		415	83					83		
5												330			330	66					66		
6	N. W. Paper Co.		NE¼ of NW¼				40			"		300			300	60					60		
7	" "		NW¼ of NW¼				40			"		83			83		61				61		
8	" "		SW¼ of NW¼				40			"		165			165		55				55		
9	" "		SE¼ of NW¼				40			"		306			306		102				102		
10												279			279		93				93		
11	Andie Pierce		NE¼ of SW¼ Lot 2				33.50			1441		306			306		102				102		
12	" "		NW¼ of SW¼ Lot 3				14.85			"		279			279		93				93		
13			SW¼ of SW¼									255			255	51					51		
14			SE¼ of SW¼									230			230	46					46		
15												340			340	68					68		
16	John & Clarence Eastman ~~Sylvan Brown~~		NE¼ of SE¼				40			710		310			310	62					62		
17	" "		NW¼ of SE¼ Lot 5				42.40			"		306			306		102				102		
18			~~SW¼ of SE¼~~									279			279		93				93		
19	" "		~~SE¼ of SE¼~~ Lot 1				22.10			"		303			303		101				101		
20												276			276		92				92		
							509.85					784	301		504		168				168		
													275		459		153				153		
												3445	356		3801	376	1133				1133		
												6581	333		6914	851	817				1668		

Cass County, Minnesota, for Taxes for the Year 1952.

	Sold for taxes	Valuations by school districts as equalized by department of taxation: District No. ..... Rate ..... Mills	District No. ..... Rate ..... Mills	District No. ..... Rate ..... Mills	District No. ..... Rate ..... Mills	District No. ..... Rate ..... Mills	District No. ..... Rate ..... Mills	Tax including State Homestead ..... Mills	State Tax on Non-Homestead 22.6 Mills	Special taxes	Total taxes		Paid	When paid: Month	Day	Year	Number of Receipt	March Settlement 1953	June Settlement 1953	Penalty	November Settlement 1953	Penalty	Collections to First Monday in January 1954	Penalty	Delinquent on First Monday in January 1954	Penalty	Total Delinquent Tax and Penalty	Remarks
		Dollars	Dollars	Dollars	Dollars	Dollars	Dollars	$ cts.	$ cts.	$ cts.	$ cts.							$ cts.	$ cts.	$ cts.	$ cts.	$ cts.	$ cts.	$ cts.	$ cts.	$ cts.	$ cts.	
1	SOLD FOR TAXES	57						11.06	12		1112	1	PAID IN FULL 1st Half Paid	MAY 2 9 OCT 31	1953		6861	11.12		5785								
2		91						17.56			1756	2	1st Half Paid	MAY 2 9 OCT 31	1953		6859 14828	8.78		6.37								
3		66						12.74			1274	3	1st Half Paid	MAY 2 9	1953			6.37										
4	SOLD FOR TAXES	61						11.76	14		1190	4	PAID IN FULL	MAY 2 9	1953		6861	11.90										
5												5																
6		102						19.68	24		1992	6	PAID IN FULL	MAY 1 5	1953													
7		102						19.68	24		1992	7	PAID IN FULL	MAY 1 5	1953		5560	9.96										
8		102						19.68	24		1992	8	PAID IN FULL	MAY 1 5	1953													
9		102						19.68	24		1992	9	PAID IN FULL	MAY 1 5	1953													
10												10																
11	SOLD FOR TAXES	51						9.84			984	11	PAID IN FULL	MAY 2 9	1953		6845	9.84										
12		68						13.12			1312	12	PAID IN FULL	MAY 2 9	1953			13.12										
13												13																
14												14																
15												15																
16		102						19.68	24		1992	16	PAID IN FULL	MAY 2 9	1953													
17		101						19.48	22		1970	17	PAID IN FULL	MAY 2 9	1953		6875	19.70										
18												18																
19		168						32.40	38		3278	19	PAID IN FULL	MAY 2 9	1953													
20												20																
		# 276						226.30	206		22836							21.301		15.15								
		877																										
		1173																										

Assessment Roll and Tax List of Real Property in the Town of Sylvan, Cass County, Minnesota, for Taxes for the Year 1952.

Form SCD (52) WILDE-SUTE PRINTING, MINNEAPOLIS

	In whose name assessed	To whom transferred	Description of property: Subdivision	Sec. or Lot	Town or Block	Rng.	Number of Acres of Land: Acres	100ths	No. School District	Indicate Homestead Yes or No	Indicate Agricultural Yes or No	True and Full Valuations: Land Exclusive of Structures and Improvements (Dollars)	Buildings and Other Structures (Dollars)	Machinery Permanently Attached to Real Estate (Dollars)	Total True and Full Value (Dollars)	Assessed Valuations: Rural: Homestead Up to $4,000 20% (Dollars)	Rural: Over $4,000 and Non-Homestead 33⅓% (Dollars)	All Other: Homestead Up to $4,000 25% (Dollars)	All Other: Over $4,000 and Non-Homestead 40% (Dollars)	Machinery Permanently Attached to Real Estate 33⅓% (Dollars)	Total Assessed Value (Dollars)	Total Assessed Value as Equalized by the Board of Review (Dollars)	Final Equalized Value (Dollars)
												110%	110%										
1	State of Minnesota		Part of E½ of NE¼	30	133	29	40.58		42														
2	Minnesota Power & Light Co.		NW¼ of NE¼				40		710			486 / 147			486 / 147		162 / 147				162 / 147		
3	"	"	SW¼ of NE¼ Lot 3				28.75		"			1587 / 1437	82056 / 74595	40344	173481 / 116376		27879 / 25244			13448	41327 / 38792		
4	Lupol & Hulda E. Dunaway		S 14.25 acres of E½ of NE¼				14.25		"			114 / 102			114 / 102		38 / 34				38 / 34		
5																							
6	Minnesota Power & Light Co.		~~N½ of NW¼~~ Lot 2				48		"			528 / 480			528 / 480		176 / 160				176 / 160		
7			NW¼ of NW¼																				
8	"	"	~~SW¼ of NW¼~~ Lot 5				35.25		"			462 / 420			462 / 420		154 / 140				154 / 140		
9	"	"	~~SE¼ of NW¼~~ Lot 4				15		"			198 / 180			198 / 180		66 / 60				66 / 60		
10																							
11			NE¼ of SW¼																				
12			NW¼ of SW¼																				
13			SW¼ of SW¼																				
14			SE¼ of SW¼																				
15																							
16	Sadie Pierce		~~NE¼ of SE¼~~ Lot 9				34.75		42			365 / 240			365 / 240	53 / 48					53 / 48		
17			NW¼ of SE¼																				
18			SW¼ of SE¼																				
19	"	"	~~SE¼ of SE¼~~ Lot 10				17		"			135 / 120	380 / 350		415 / 370	83 / 74					83 / 74		
20	State of Minnesota		Lot 3	32	133	29						3769 / 3426	82336 / 74845	40344	126449 / 115009	136 / 123	33425 / 25885			13448	42059 / 37455		

	Sold for Taxes	Valuations by School Districts as Equalized by Department of Taxation: District No. ..... Rate ..... Mills	District No. ..... Rate ..... Mills	District No. ..... Rate ..... Mills	District No. ..... Rate ..... Mills	District No. ..... Rate ..... Mills	District No. ..... Rate ..... Mills	Tax including State Homestead ..... Mills	State Tax on Non-Homestead 22.6 Mills	Special Taxes	Total Taxes	Paid	When Paid: Month	Day	Year	Number of Receipt	March Settlement 1951	June Settlement 1953	Penalty	November Settlement 1953	Penalty	Collections to First Monday in January 1954	Penalty	Delinquent on First Monday in January 1954	Total Delinquent Tax and Penalty	Remarks
		Dollars	Dollars	Dollars	Dollars	Dollars	Dollars	$ cts.	$ cts.	$ cts.	$ cts.						$ cts.	$ cts.	$ cts.	$ cts.	$ cts.	$ cts.	$ cts.	$ cts.	$ cts.	
1																										
2		162						3124	36		3160	2nd Half Paid / 1st Half Paid	OCT 22 / MAY 29	1953 / 1953		8280		1580		1580						
3		41327						7991 16	93 40		8064 56	2nd Half Paid / 1st Half Paid	OCT 22 / MAY 29	1953 / 1953		13927		40328								
4		38						732	08		740	PAID IN FULL	MAY 29	1953		8142		7 40								
5																										
6		176						3394	40		3434	2nd Half Paid / 1st Half Paid	OCT 22 / MAY 29	1953 / 1953		13927 / 8280		1717		1717						
7																										
8		154						2970	34		3004	2nd Half Paid / 1st Half Paid	OCT 22 / MAY 29	1953 / 1953		8280 / 13927		1502		1502						
9		66						1274	14		1288	2nd Half Paid / 1st Half Paid	OCT 22 / MAY 29	1953 / 1953		13927 / 8280		644		644						
10																										
11																										
12																										
13																										
14																										
15																										
16		53						1022			1022	PAID IN FULL	MAY 29	1953		8145		1022								
17																										
18																										
19		83						1600			1600	PAID IN FULL	MAY 29	1953		8145		1600								
20																										
		13 6 / 41982 / 42059						81232	9472		82704							41203		40867						

Assessment Roll and Tax List of Real Property in the Town of Sylvan, Cass County, Minnesota, ~~for~~ Taxes for the Year ~~1952~~.

Form SCD (52) Miller-Davis Company, Minneapolis

1947 Tax List
Lot 1, Sec 33-133-29

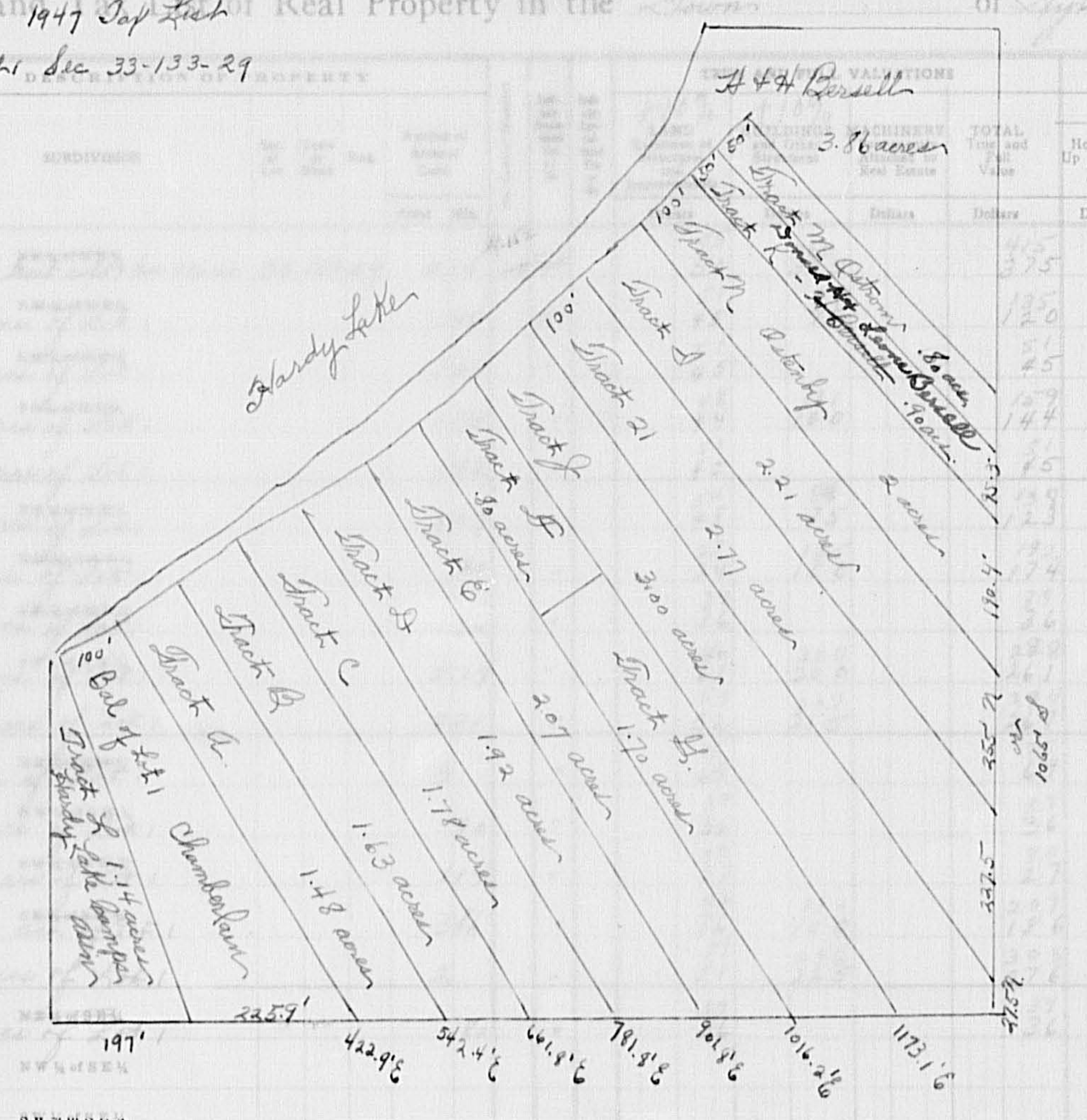

Line	In Whose Name Assessed	To Whom Transferred	Rural Homestead Up to $4,000 20% (Dollars)	Rural Over $4,000 and Non-Homestead 33⅓% (Dollars)	All Other Homestead Up to $4,000 25%	All Other Over $4,000 and Non-Homestead 40%	Machinery Permanently Attached to Real Estate 33⅓%	Total Assessed Value (Dollars)	Total Assessed Value as Equalized by the Board of Review	Final Equalized Value	Sold for Taxes	Valuation by School District No. 29-151, Rate 192.88 Mills (Dollars)	Tax including State Homestead	State Tax on Non-Homestead 2.26 Mills	Special Taxes	Total Taxes	Paid	When Paid (Month Day Year)	Number of Receipt	March Settlement 1953	June Settlement 1953	Penalty	November Settlement 1953	Penalty	Collections to First Monday in January 1954	Penalty	Delinquent on First Monday in January 1954	Total Delinquent Tax and Penalty	Remarks
1	Michael A. & Olga A. Chamberlain		83 / 75					83 / 75				#83	16.00			16.00	PAID IN FULL	MAY 29 1953	6883		16.00								
2	Joseph Koeppl (Tract A)			45 / 40				45 / 40				45	8.68	.10		8.78	PAID IN FULL	MAY 29 1953	6886		8.78								
3	" " (Tract B)			17 / 15				17 / 15				17	3.28	.04		3.32	PAID IN FULL	MAY 29 1953			3.32								
4	Edward & Susan Heikkenen (Tract C)			53 / 48				53 / 48				53	10.22	.12		10.34	PAID IN FULL	MAY 29 1953	6877		10.34								
5	John A. Johnson & Frieda E. Johnson (Tract D)			17 / 15				17 / 15				17	3.28	.04		3.32	PAID IN FULL	MAY 29 1953	6878		3.32								
6	John A. & Frieda Johnson (Tract E)			46 / 41				46 / 41				46	8.88	.10		8.98	PAID IN FULL	MAY 29 1953			8.98								
7	Merrill & Inez Koser (Tract F)			64 / 58				64 / 58				64	12.34	.14		12.48	PAID IN FULL	MAY 29 1953	6881		12.48								
8	~~Wm. H. & Mary Goodwater~~ State of Minnesota (Tract G)			13 / 12				13 / 12			SOLD FOR TAXES	~~13~~	2.50	.02		2.52	Forfeited	10-1-53											2.52 Cancelled
9	Julius & Anna Syverson (Tract H)			96 / 87				96 / 87				96	18.52	.22		18.74	PAID IN FULL	MAY 29 1953	6879		18.74								
10	Conrad E. & Elsa M. Lindblom (Tract I)			98 / 89				98 / 89			SOLD FOR TAXES	98	18.90	.22		19.12	PAID IN FULL	MAY 29 1953	6880		19.12								
11	~~Wm. & Mary Goodwater~~ State of Minnesota (Tract J)			25 / 23				25 / 23			SOLD FOR TAXES	~~25~~	4.82	.06		4.88	Forfeited	10-1-53											4.88 Cancelled
12	~~Hugo & Hilda Bersell~~ Donald H. & Leone Bersell (Tract K)			13 / 12				13 / 12				13	2.50	.02		2.52												2.52	2.77	
13	Hardy Lake Camp Assn, Inc (Tract L)			10 / 9				10 / 9			SOLD FOR TAXES	10	1.92	.02		1.94												1.94		
14	Hugo & Hilda Bersell			69 / 62				69 / 62				69	13.30	.16		13.46	PAID IN FULL	MAY 29 1953	9882		13.46								
15	Elvina & Vernon E. Ostenby (Tract N)			101 / 92				101 / 92				101	19.48	.22		19.70												19.70	21.67	
16	Hilding T. & Eunice E. Ostrum (Tract M)			13 / 12				13 / 12				13	2.50	.02		2.52	PAID IN FULL	MAY 29 1953	8146		2.52								
17																													
18																													
19																													
20																													
			83 / 75	680 / 615				763 / 690				#83 / 680 / 763	147.12	1.50		148.62					117.06							24.16	7.40	

19 SE¼ of SE¼

30 25 837 / 755 1618 / 1463 2455 / 2220



Assessment Roll and Tax List of Real Property in the Town of Sylvan,

Form SCD (52) MILLER-DAYTON COMPANY, MINNEAPOLIS

In Whose Name Assessed	To Whom Transferred	Description of Property: Subdivision	Sec. or Lot	Town or Block	Rng.	Number of Acres of Land (Acres / 100ths)	No. School District	Indicate Homestead Yes No	Indicate Agricultural Yes or No	True and Full Valuations: Land Exclusive of Structures and Improvements	Buildings and Other Structures	Machinery Permanently Attached to Real Estate	Total True and Full Value	Assessed Valuations: Rural: Homestead Up to $4,000 20%	Rural: Over $4,000 and Non-Homestead 33⅓%	All Other: Homestead Up to $4,000 25%	All Other: Over $4,000 and Non-Homestead 40%	Machinery Permanently Attached to Real Estate 33⅓%	Total Assessed Value	Total Assessed Value as Equalized by the Board of Review	Final Equalized Value
						Acres				Dollars	Dollars	Dollars	Dollars	Dollars	Dollars	Dollars	Dollars	Dollars	Dollars	Dollars	Dollars
Michael A. & Alga A. Chamberlain		NW¼ of NW¼ 2 lots 1 less tract sold also 8 acres	33	133	29	2.19	1	40		55 / 50	360 / 325		415 / 375	83 / 75					83 / 75		
Joseph Koeppl	(Tract A)	NW¼ of NE¼ 1.48 acs. of Lot 1				1.48		710		51 / 45	84 / 75		135 / 120		45 / 40				45 / 40		
" "	(Tract B)	SW¼ of NE¼ 1.63 acs. of Lot 1				1.63		"		51 / 45			51 / 45		15 / 15				15 / 15		
Edward & Susan Fleikherson	(Tract C)	SW¼ of NE¼ 1.78 acs. of Lot 1				1.78		"		48 / 44	111 / 100		159 / 144		53 / 48				53 / 48		
John A. Johnson & Frieda E. Johnson	(Tract D)	1.92 acs. of Lot 1				1.92		"		51 / 45			51 / 45		17 / 15				17 / 15		
John A. & Frieda Johnson	(Tract E)	NE¼ of NW¼ 2.07 acs. of Lot 1				2.07		"		54 / 48	84 / 75		138 / 123		46 / 41				46 / 41		
Merrill & Only Rocer	(Tract F)	NW¼ of NW¼ .8 acs. of Lot 1				.80		"		27 / 24	165 / 150		192 / 174		64 / 58				64 / 58		
~~Tom H. & Mary Goodwin~~ State of Minnesota	(Tract G)	SW¼ of NW¼ 1.70 acs. of Lot 1				1.70		"		39 / 36			39 / 36		13 / 12				13 / 12		
Juliet & Anna Sigverson	(Tract H)	SW¼ of NW¼ 2.77 acs. of Lot 1				2.77		"		99 / 87	330 / 290		429 / 377		99 / 87				99 / 87		
Donald E. & Elsie M. Lindblom	(Tract I)	2.21 acs. of Lot 1				2.21		"		57 / 52	237 / 215		294 / 267		98 / 89				98 / 89		
~~Tom & Mary Goodwin~~ State of Minnesota	(Tract J)	NE¼ of SW¼ 3 acs. of Lot 1				3		"		76 / 69			76 / 69		25 / 23				25 / 23		
Nonagh M. & Joseph Pagwell ~~Hugo & Hilda Lorsell~~	(Tract K)	NW¼ of SW¼ .90 acs. of Lot 1				.90		"		39 / 36			39 / 36		13 / 12				13 / 12		
Hardy Lake Camp Assn. Inc.	(Tract L)	SW¼ of SW¼ 1.14 acs. of Lot 1				1.14		"		30 / 27			30 / 27		10 / 9				10 / 9		
Hugo & Hilda Lorsell		SE¼ of SW¼ 3.86 acs. of Lot 1				3.86		"		98 / 86	111 / 100		209 / 186		69 / 62				69 / 62		
Edward & Vernon E. Detasby	(Tract N)	2 acs. of Lot 1				2		"		57 / 51	252 / 225		309 / 276		103 / 92				103 / 92		
Hedding J. & Eunice E. Ostrum	(Tract M)	NE¼ of SE¼ .80 acs. of Lot 1				.80		"		39 / 36			39 / 36		13 / 12				13 / 12		
		16 NW¼ of SE¼																			
		17 SW¼ of SE¼																			
		18 SE¼ of SE¼																			
		19																			
		20																			
						20.65				837 / 755	1616 / 1465		2453 / 2220	83 / 75	280 / 615				763 / 690		

Cass County, Minnesota, for Taxes for the Year 1952.

Sold for Taxes	Valuations by School Districts as Equalized by Department of Taxation: District No. 1 Rate 22.86 Mills	Tax including State Homestead	State Tax on Non-Homestead 2.6	Special Taxes	Total Taxes	Paid	When Paid	Number of Receipt	March Settlement 1953	June Settlement 1953	Penalty	November Settlement 1953	Penalty	Collections to First Monday in January 1954	Penalty	Delinquent on First Monday in January 1954	Total Delinquent Tax and Penalty	Remarks
	Dollars	$ cts.	$ cts.	$ cts.	$ cts.		Month Day Year		$ cts.	$ cts.	$ cts.	$ cts.	$ cts.	$ cts.	$ cts.	$ cts.	$ cts.	
1	7.00	16.00			16.00	1 PAID IN FULL	MAY 29 1953	6883		16.00								
2	4.45	8.68	.10		8.78	2 PAID IN FULL	MAY 29 1953	6886		8.78								
3	.17	3.28	.04		3.32	3 PAID IN FULL	MAY 29 1953			3.32								
4	.53	10.22	.12		10.34	4 PAID IN FULL	MAY 29 1953	6877		10.34								
5	.17	3.28	.04		3.32	5 PAID IN FULL	MAY 29 1953	6878		3.32								
6	.46	8.88	.10		8.98	6 PAID IN FULL	MAY 29 1953			8.98								
7	.64	12.34	.14		12.48	7 PAID IN FULL	MAY 29 1953	6881		12.48								
8 SOLD FOR TAXES	~~.13~~	2.50	.02		2.52	8 Forfeited	10-1-53											2.52 Cancelled
9	.96	18.52	.22		18.74	9 PAID IN FULL	MAY 29 1953	6879		18.74								
10 SOLD FOR TAXES	.98	18.90	.22		19.12	10 PAID IN FULL	MAY 29 1953	6880		19.12								
11 SOLD FOR TAXES	~~.25~~	4.82	.06		4.88	11 Forfeited	10-1-53											4.88 Cancelled
12	.13	2.50	.02		2.52	12										2.52	2.77	
13 SOLD FOR TAXES	.10	1.92	.02		1.94	13										1.94		
14	.69	13.30	.16		13.46	14 PAID IN FULL	MAY 29 1953	9882		13.46								
15	.101	19.48	.22		19.70	15										19.70	21.67	
16	.13	2.50	.02		2.52	16 PAID IN FULL	MAY 29 1953	8146		2.52								
17						17												
18						18												
19						19												
20						20												
	4.83 / 6.80 / 7.63	147.12	1.50		148.62					117.06						24.16	7.46	

Assessment Roll and Tax List of Real Property in ——, ——

Form 5CD (52) 100,000-5-52 [illegible], MINNESOTA

IN WHOSE NAME ASSESSED	TO WHOM TRANSFERRED	DESCRIPTION OF PROPERTY	ASSESSED VALUATIONS: OTHER (Over $2,000 and Non-Homestead 40%)	MACHINERY Permanently Attached to Real Estate 33⅓%	TOTAL ASSESSED VALUE	Total Assessed Value as Equalized by the Board of Review	FINAL EQUALIZED VALUE
			Dollars	Dollars	Dollars	Dollars	Dollars
Nixon H + Bertha M Nixon					108		
Mary M Olson	(Tract A)				98		
Hilda R + Helmine	H Horn (Tract				132		
Olaf Bjornstad	(Tract				120		
Ralph E + L Carmichael	Anderson (Trac				11		
Olaf Bjornstad	(Tract C)				10		
Herman Holmquist	(Tract F)				80		
Olaf Bjornstad	(Tract L)				73		
" "	(Tract H)				20		
Clifford R + Bernice Chamner	(Trac				18		
E M + W Horn	(Tract				48		
Jacob + Edna Anderson	(Tract				43		
Walter + Helmine Horn	C (Trac				9		
Henry + Helmine Horn	C (Trac				8		
" "	L (Tract				7		
Olaf Bjornstad	— "				6		
					4		
					4		
					6		
					66		
					60		
					4		
					20		
					18		
					519		
					1443		

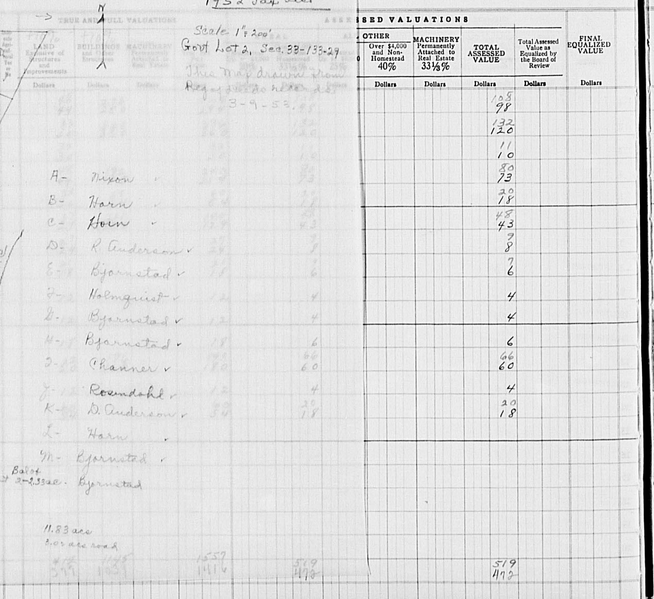

Cass County, Minnesota, for Taxes for the Year 1952.

	SOLD FOR TAXES	VARIATIONS BY SCHOOL DISTRICTS AS EQUALIZED BY DEPARTMENT OF TAXATION: District No. ..... Rate ..... Mills	District No. ..... Rate ..... Mills	District No. ..... Rate ..... Mills	District No. ..... Rate ..... Mills	District No. ..... Rate ..... Mills	Tax including State Homestead ..... Mills	State Tax on Non-Homestead 2.24 Mills	SPECIAL TAXES	TOTAL TAXES		PAID	WHEN PAID (Month Day Year)	Number of Receipt	March Settlement 1953	June Settlement 1953	Penalty	November Settlement 1953	Penalty	Collections to First Monday in January 1954	Penalty	Delinquent on First Monday in January 1954	Total Delinquent Tax and Penalty	REMARKS
		Dollars	Dollars	Dollars	Dollars	Dollars	$ cts.	$ cts.	$ cts.	$ cts.					$ cts.	$ cts.	$ cts.	$ cts.	$ cts.	$ cts.	$ cts.	$ cts.	$ cts.	
1		108					2084	24		2108	1	PAID IN FULL	MAY 26 1953	6429		2108								
2		132					2546	30		2576	2												2576	2834
3		11					212	.02		214	3	PAID IN FULL	MAY 29 1953	6882		214								
4		80					1244	18		1562	4	PAID IN FULL	MAY 29 1953	6883		1562								
5		20					386	04		390	5	PAID IN FULL	MAY 29 1953	6882		390								
6		48					926	10		936	6	PAID IN FULL	MAY 29 1953	6876		936								
7		9					174	.02		176	7	PAID IN FULL	MAY 29 1953	6882		176								
8		7					136	.02		138	8	PAID IN FULL	MAY 29 1953			138								
9		4					78	-		78	9	PAID IN FULL	AUG 4 1953	7278				78	02					
10	SOLD FOR TAXES	4					78	-		78	10	2nd Half Paid / 1st Half Paid	MAY 22 1953 / MAY 22 1953	7297		39		39						
11	SOLD FOR TAXES	6					116	.02		118	11	PAID IN FULL	JUL 21 1953	7227				118	01					
12	SOLD FOR TAXES	64					1274	.14		1288	12	PAID IN FULL	FEB 28 1953	2422	1288									
13	SOLD FOR TAXES	4					78	-		78	13	PAID IN FULL	FEB 28 1953		78									
14	SOLD FOR TAXES	20					386	.04		390	14	PAID IN FULL	FEB 28 1953	2423	390									
15											15													
16											16													
17											17													
18											18													
19											19													
20											20													
		519					10018	112		10120					1956	5513		235					2576	

SV
VILLAGE OF SEVIAN
133-29
GRAHAM S. SEVIAN
CENTRAL BEACH
ALSO N. TO SEVIAN



Assessment Roll and Tax List of Real Property in the Town of [illegible],

Form SCD (52) Miller-Davis Company, Minneapolis

132-29

133-29

Line	In Whose Name Assessed	To Whom Transferred	Subdivision	Sec. or Lot	Town or Block	Rng.	Acres	100ths	No. School District	Indicate Homestead Yes or No	Indicate Agricultural Yes or No	Land Exclusive of Structures and Improvements (+10%) Dollars	Buildings and Other Structures (+10%) Dollars	Machinery Permanently Attached to Real Estate Dollars	Total True and Full Value Dollars	Rural Homestead Up to $4,000 20% Dollars	Rural Over $4,000 and Non-Homestead 33⅓% Dollars	All Other Homestead Up to $4,000 25% Dollars	All Other Over $4,000 and Non-Homestead 40% Dollars	Machinery Permanently Attached to Real Estate 33⅓% Dollars	Total Assessed Value Dollars	Total Assessed Value as Equalized by the Board of Review Dollars	Final Equalized Value Dollars
1	1951 Trans. Allison H. + Esther L. Nixon / ~~Mary M. Steen~~	(Tract A.) ✓	~~NE¼ of NE¼~~ .85 acs of Lot 2	33	133	29		85	29-15 ~~13~~ 70			48 / 44	276 / 250		324 / 294		108 / 98				108 / 98		
2	Walter B. + Willimine H. Horn	(Tract B.) ✓	~~NW¼ of NE¼~~ .55 acs. of Lot 2					55		"		33 / 30	363 / 330		396 / 360		132 / 120				132 / 120		
3	Olaf Bjornstad	(Tract C) ✓	~~SW¼ of NE¼~~ .65 acs of Lot 2					65		"		33 / 30			33 / 30		11 / 10				11 / 10		
4	Ralph E. + S. Cormelyte Anderson	(Tract D) ✓	~~SE¼ of NE¼~~ .70 acs. of Lot 2					70		"		48 / 44	192 / 175		240 / 219		80 / 73				80 / 73		
5	Olaf Bjornstad	(Tract E.) ✓	.75 acs. of Lot 2					75		"		33 / 30	27 / 24		60 / 54		20 / 18				20 / 18		
6	Herman Holmquist	(Tract F.) ✓	~~NE¼ of NW¼~~ .70 acs. of Lot 2					70		"		33 / 29	111 / 100		144 / 129		48 / 43				48 / 43		
7	Olaf Bjornstad	(Tract G.) ✓	~~NW¼ of NW¼~~ 1 acre of Lot 2				1			"		27 / 24			27 / 24		9 / 8				9 / 8		
8	" "	(Tract H.) ✓	~~SW¼ of NW¼~~ .75 acs. of Lot 2					75		"		21 / 18			21 / 18		7 / 6				7 / 6		
9	Clifford R. + Margaret E. Shawner	(Tract I.) ✓	~~SE¼ of NW¼~~ .70 acs. of Lot 2					70		"		12			12		4				4		
10	Ernest C. + Helen K. Cole / ~~Lawrence H. + Stella Reinhart~~	(Tract J) ✓	.70 acs. of Lot 2					70		"		12			12		4				4		
11	David + Signe S. Anderson	(Tract K.) ✓	~~NE¼ of SW¼~~ .75 acs. of Lot 2					75		"		18			18		6				6		
12	Walter B. + Wilhelmine Horn / ~~Hardy Lake Camp Assn. Inc.~~	(Tract L) ✓	~~NW¼ of SW¼~~ .70 acs of Lot 2					70		"		22 / 20	176 / 160		198 / 180		66 / 60				66 / 60		
13	" " "	L (Tract L) ✓	~~SW¼ of SW¼~~ .70 acs. of Lot 2					70		"		12			12		4				4		
14	Olof Bjornstad	"	~~SE¼ of SW¼~~ Balance of Lot 2				2	33 ~~535~~		"		60 / 54			60 / 54		20 / 18				20 / 18		
15																							
16			NE¼ of SE¼																				
17			NW¼ of SE¼																				
18			SW¼ of SE¼																				
19			SE¼ of SE¼																				
20																							
							14	85				412 / 377	1145 / 1039		1557 / 1416		519 / 472				519 / 472		

20

Cass County, Minnesota, for Taxes for the Year 1952.

Line	Sold for Taxes	District No. … Rate … Mills Dollars	District No. 29-15 Rate 192.88 Mills Dollars	District No. … Rate … Mills Dollars	District No. … Rate … Mills Dollars	District No. … Rate … Mills Dollars	District No. … Rate … Mills Dollars	Tax Including State Homestead … Mills $ cts.	State Tax on Non-Homestead 2.24 Mills $ cts.	Special Taxes $ cts.	Total Taxes $ cts.	Line	Paid	When Paid Month Day Year	Number of Receipt	March Settlement 1953 $ cts.	June Settlement 1953 $ cts.	Penalty $ cts.	November Settlement 1953 $ cts.	Penalty $ cts.	Collections to First Monday in January 1954 $ cts.	Penalty $ cts.	Delinquent on First Monday in January 1954 $ cts.	Total Delinquent Tax and Penalty $ cts.	Remarks
1			108					20 84	24		21 08	1	PAID IN FULL	MAY 26 1953	6629		21 08								
2			132					25 46	30		25 76	2											25 76	28 34	
3			11					2 12	.02		2 14	3	PAID IN FULL	MAY 29 1953	6882		2 14								
4			80					15 44	18		15 62	4	PAID IN FULL	MAY 29 1953	6885		15 62								
5			20					3 86	04		3 90	5	PAID IN FULL	MAY 29 1953	6882		3 90								
6			48					9 26	10		9 36	6	PAID IN FULL	MAY 29 1953	6876		9 36								
7			9					1 74	.02		1 76	7	PAID IN FULL	MAY 29 1953	6882		1 76								
8			7					1 36	.02		1 38	8	PAID IN FULL	MAY 29 1953			1 38								
9			4					78	-		78	9	PAID IN FULL	AUG 4 1953	12708				78	02					
10	SOLD FOR TAXES		4					78	-		78	10	2nd Half Paid / 1st Half Paid	AUG 27 1953 / MAY 29 1953	12972 / [illegible]		39		39						
11	SOLD FOR TAXES		6					1 16	.02		1 18	11	PAID IN FULL	JUL 21 1953	1227				1 18	01					
12	SOLD FOR TAXES		66					12 74	.14		12 88	12	PAID IN FULL	FEB 28 1953	2422	12 88									
13	SOLD FOR TAXES		4					78	-		78	13	PAID IN FULL	FEB 28 1953	2422	78									
14	SOLD FOR TAXES		20					3 86	.04		3 90	14	PAID IN FULL	FEB 28 1953	2423	3 90									
15												15													
16												16													
17												17													
18												18													
19												19													
20												20													
			519					100 18	1 12		101 20					12 56	55 63		2 35				25 76		

Assessment Roll and Tax List of Real Property in the Town of Sylvan,

Form SCD (52) MILLER-DATA COMPANY, MINNEAPOLIS

	IN WHOSE NAME ASSESSED	TO WHOM TRANSFERRED	DESCRIPTION OF PROPERTY: SUBDIVISION	Sec. or Lot	Town or Block	Rng.	Number of Acres of Land: Acres	Mills	No. School District	Indicates Homestead Tax Not Due	Indicates Agricultural Tax Not Due	TRUE AND FULL VALUATIONS: LAND Exclusive of Structures and Improvements (+10%)	BUILDINGS and Other Structures (+10%)	MACHINERY Permanently Attached to Real Estate	TOTAL True and Full Value	ASSESSED VALUATIONS: RURAL: Homestead Up to $4,000 20%	RURAL: Over $4,000 and Non-Homestead 33⅓%	ALL OTHER: Homestead Up to $4,000 25%	ALL OTHER: Over $4,000 and Non-Homestead 40%	MACHINERY Permanently Attached to Real Estate 33⅓%	TOTAL ASSESSED VALUE	Total Assessed Value as Equalized by the Board of Review	FINAL EQUALIZED VALUE
												Dollars	Dollars	Dollars	Dollars	Dollars	Dollars	Dollars	Dollars	Dollars	Dollars	Dollars	Dollars
		1	NE¼ of NE¼	33	133	29			4-1.158 23														
		2	NW¼ of NE¼																				
Hardy Lake Camp Resort Inc.		Lot 6 less 278' x 388' x 266.7' x 446.7' x 44'	S.W¼ of N.W¼				3.98		Exempt														
Ole Peterson		4	S.E¼ of N.E¼ Lot 7				35.85	42				120			120	24					24		4.62
A. J. Staub		Part of Lot 10 N. of Hwy. & the Rod. x 1/4 N. line of Lot 10					1.70	"				10			10	2					2		
Ole Peterson		6	NE¼ of NW¼				40	"				360			360	72					72		11.96
		7	NW¼ of NW¼				39.75	"				280			280	56					56		15.04
" "		278' x 388' x 266.7' x 446.7' x 44' less 33'	Lot 3									390			390	78					78		
John O. Ferris		8	S.W¼ of N.W¼				2.42	710				355			355	71					71		
Ole Peterson		9	S.E¼ of N.W¼ Lot 5				56.30	42				50	120	133	183			61			61		11.96
Gordon K. Rasmusson		10	6.2 acs. of 4 acs. on N.E. cor. of Lot 4				2	"				165			165			55			55		15.04
												490		1485	1985	399					399		
												445		1360	1805	361					361		
												40			40	8					8		
												35			35	7					7		
Alger Rudd Peterson		11	Lot 4 less 4 acs. on S.E. cor.				35.75	710				198			198			66			66		12.88
Morris E. Rasmusson		12	N.W¼ of S.W¼ 2 acs. in N.E. cor. of Lot 4				2	-				180			180			60			60		
Gordon K. Rasmusson		13	S.W¼ of S.W¼				4	42				33			33			11			11		
		90 acres in N.E. cor. Lot 10, less 1.9 acs.										30			30			10			10		
												90		83	173	32					32		6.18
												70		75	145	29					29		
A. J. & Ethel Staub & Staub		14	S.W¼ of N.W¼ Lot 10 less Rd. & 1.9 acs. in N.E. Cor.				20	"				130			130	26					26		5.02
												120			120	24					24		
Gordon K. Rasmusson		15	1 ac. in N.E. cor. of Lot 10				1	"				20			20	4					4		0.78
												170			170	34					34		
												155			155	31					31		6.56
												130			130	26					26		
												120			120	24					24		5.02
												195			195	39					39		
												175			175	35					35		7.52
												145			145	29					29		
												130			130	26					26		5.60
												93			93			31			31		
												84			84			28			28		
												2,304		1,545	3,849	786		769			1,555		14,292.06
												25,641		3,911	29,552	6,110		153			6,263		

Cass County, Minnesota, for Taxes for the Year 1952.

	SOLD FOR TAXES	VARIATIONS BY SCHOOL DISTRICTS AS EQUALIZED BY DEPARTMENT OF TAXATION: District No. ..... Rate ..... Mills	District No. ..... Rate ..... Mills	District No. ..... Rate ..... Mills	District No. ..... Rate ..... Mills	District No. ..... Rate ..... Mills	Tax including State Homestead ..... Mills	State Tax on Non-Homestead 23.6 ..... Mills	SPECIAL TAXES	TOTAL TAXES		PAID	WHEN PAID (Month Day Year)	Number of Receipt	March Settlement 1953	June Settlement 1953	Penalty	November Settlement 1953	Penalty	Collections to First Monday in January 1954	Penalty	Delinquent on First Monday in January 1954	Total Delinquent Tax and Penalty	REMARKS
		Dollars	Dollars	Dollars	Dollars	Dollars	$ cts.	$ cts.	$ cts.	$ cts.					$ cts.	$ cts.	$ cts.	$ cts.	$ cts.	$ cts.	$ cts.	$ cts.	
1											1												
2											2												
3											3												
4	SOLD FOR TAXES	#24					4.62			4.62	4												
5	SOLD FOR TAXES	#2					.38			.38	5	PAID IN FULL	MAY 29 1953	6661		.02							
6	SOLD FOR TAXES	#62					11.96			11.96	6											11.96	
7	SOLD FOR TAXES	#78					15.04			15.04	7											15.04	
8		61					11.76	.14		11.90	8	PAID IN FULL	MAY 29 1953	6884		11.90							
9	SOLD FOR TAXES	#397					76.58			76.58	9											76.58	
10	SOLD FOR TAXES	#8					1.54			1.54	10											1.54	
11	SOLD FOR TAXES	66					12.74	.14		12.88	11											12.88	
12		11					2.12	.02		2.14	12	PAID IN FULL	MAY 29 1953	6741		2.14							
13	SOLD FOR TAXES	#32					6.18			6.18	13											6.18	
14	SOLD FOR TAXES	#26					5.02			5.02	14	PAID IN FULL	MAY 29 1953	6861		5.02							
15	SOLD FOR TAXES	#4					.78			.78	15											.78	
16	SOLD FOR TAXES	#34					6.56			6.56	16											6.56	
17	SOLD FOR TAXES	#26					5.02			5.02	17	PAID IN FULL	FEB 11 1953	1509	5.02								
18	SOLD FOR TAXES	#39					7.52			7.52	18											7.52	
19	SOLD FOR TAXES	#29					5.60			5.60	19											5.60	
20		31					5.98	.08		6.06	20	PAID IN FULL	MAY 29 1953	8147		6.06							
		#761													5.02	2.50							
		164					179.40	.38		179.78												142.92	
		930																					

Assessment Roll and Tax List of Real Property in the Town of Sylvan, Cass County, Minnesota, for Taxes for the Year 1952.

Form 5CD (52) MILLS-BATES BINDERY, MINNEAPOLIS

	IN WHOSE NAME ASSESSED	TO WHOM TRANSFERRED	DESCRIPTION OF PROPERTY: SUBDIVISION	Sec. or Lot	Town or Block	Rng.	Number of Acres of Land: Acres	100ths	No. School District	Indicate Homestead Tax Yes or No	Indicate Agricultural Tax Yes or No	TRUE AND FULL VALUATIONS: LAND Exclusive of Structures and Improvements (10%)	BUILDINGS and Other Structures (10%)	MACHINERY Permanently Attached to Real Estate	TOTAL True and Full Value	ASSESSED VALUATIONS: RURAL: Homestead Up to $4,000 20%	RURAL: Over $4,000 and Non-Homestead 33⅓%	ALL OTHER: Homestead Up to $4,000 25%	ALL OTHER: Over $4,000 and Non-Homestead 40%	MACHINERY Permanently Attached to Real Estate 33⅓%	TOTAL ASSESSED VALUE	Total Assessed Value as Equalized by the Board of Review	FINAL EQUALIZED VALUE
							Acres	100ths				Dollars	Dollars	Dollars	Dollars	Dollars	Dollars	Dollars	Dollars	Dollars	Dollars	Dollars	Dollars
1			NE¼ of NE¼	1	133	30				74.63													
2			NW¼ of NE¼																				
3			SW¼ of NE¼																				
4			SE¼ of NE¼																				
5	Alvin O. Johnson ½ Adolph Hagen ½ Wm. Hagen ½ Hyland A. Lyman ½ Florence B. Lyman ½		Lot 1				53	50		NO		222 201			222 201		74 67				74 67		
6			NE¼ of NW¼																				
7			NW¼ of NW¼																				
8			SW¼ of NW¼																				
9			SE¼ of NW¼																				
10																							
11			NE¼ of SW¼																				
12			NW¼ of SW¼																				
13			SW¼ of SW¼																				
14			SE¼ of SW¼																				
15																							
16			NE¼ of SE¼																				
17			NW¼ of SE¼																				
18			SW¼ of SE¼																				
19			SE¼ of SE¼																				
20																							
							53	50				222 201			222 201		74 67				74 67		

	SOLD FOR TAXES	VALUATIONS BY SCHOOL DISTRICTS AS EQUALIZED BY DEPARTMENT OF TAXATION: District No. 2 Rate 22.5 Mills	District No. 2 Dollars	District No. ..... Rate ..... Mills	District No. ..... Dollars	District No. ..... Rate ..... Mills	District No. ..... Dollars	District No. ..... Rate ..... Mills	Tax Including State Homestead ..... Mills	State Tax on Non-Homestead 22.6 Mills	SPECIAL TAXES	TOTAL TAXES		PAID	WHEN PAID: Month	Day	Year	Number of Receipt	March Settlement 1953	June Settlement 1953	Penalty	November Settlement 1953	Penalty	Collections to First Monday in January 1954	Penalty	Delinquent on First Monday in January 1954	Total Delinquent Tax and Penalty	REMARKS
									$ cts.	$ cts.	$ cts.	$ cts.							$ cts.	$ cts.	$ cts.	$ cts.	$ cts.	$ cts.	$ cts.	$ cts.	$ cts.	
1													1															
2													2															
3													3															
4													4															
5	Sold for taxes		74						14 28	16		14 44	5													14 44		
6													6															
7													7															
8													8															
9													9															
10													10															
11													11															
12													12															
13													13															
14													14															
15													15															
16													16															
17													17															
18													18															
19													19															
20													20															
			74						14 28	16		14 44														14 44		

Assessment Roll and Tax List of Real Property in the Town of Sylvan, Cass County, Minnesota, for Taxes for the Year 1952.

Form SCD (52) WILLIAM SCHMIDT, MINNEAPOLIS

	In whose name assessed	To whom transferred	Description of property: Subdivision	Sec. or Lot	Town or Block	Rng.	Number of Acres of Land: Acres	100ths	No. School District	Individual Homestead Tax or No	Individual Veteran Tax or No	True and Full Valuations: Land Exclusive of Structures and Improvements (+10%)	Buildings and Other Structures (+10%)	Machinery Permanently Attached to Real Estate	Total True and Full Value	Assessed Valuations: Rural: Homestead Up to $4,000 20%	Rural: Over $4,000 and Non-Homestead 33⅓%	All Other: Homestead Up to $4,000 25%	All Other: Over $4,000 and Non-Homestead 40%	Machinery Permanently Attached to Real Estate 33⅓%	Total Assessed Value	Total Assessed Value as Equalized by the Board of Review	Final Equalized Value
												Dollars	Dollars	Dollars	Dollars	Dollars	Dollars	Dollars	Dollars	Dollars	Dollars	Dollars	Dollars
1	State of Minnesota		~~N E ¼ of N E ¼~~ Lot 1	2	13930				29.15 4														
2	State of Minnesota		~~N W ¼ of N E ¼~~ Lot 2																				
3	State of Minnesota		S W ¼ of N E ¼																				
4	State of Minnesota		S E ¼ of N E ¼																				
5																							
6	State of Minnesota		~~N E ¼ of N W ¼~~ Lot 3																				
7	State of Minnesota		~~N W ¼ of N W ¼~~ Lot 4																				
8	State of Minnesota		S W ¼ of N W ¼																				
9	State of Minnesota		S E ¼ of N W ¼																				
10																							
11	Wm. P. Robertson		~~N E ¼ of S W ¼~~ Lot 6				34		710			130	935		1065		355				355		
12	" "		N W ¼ of S W ¼				40		"			119	150		969		323				323		
13	" "		~~S W ¼ of S W ¼~~ Lot 5 less 1 ac.				44.25		"			288			288		96				96		
14			S E ¼ of S W ¼									240			240		80				80		
15	Wm. R. & Irene E. Parker		1 acre of Lot 5				1		"			291			291		97				97		
16	~~Elmer E. Erickson~~	State of Minnesota	~~N E ¼ of S E ¼~~ Lots less 1 acre				~~35.60~~		"			264			264		88				88		
17	~~"~~ "	State of Minnesota	~~N W ¼ of S E ¼~~ Lot 7 " "				47		"			55	359		414		138				138		
18			S W ¼ of S E ¼									50	225		275		125				125		
19			S E ¼ of S E ¼									156			156		52				52		
20												141			141		47				47		
												162			162		54				54		
							241.95					147			147		49				49		
												1038	1334		2372		784				784		
												967	1175		2136		712				712		

Cass County, Minnesota, for Taxes for the Year 1952.

	Sold for Taxes	Valuations by School Districts as Equalized by Department of Taxation: District No. 1 Rate 64.8 Mills	District No. 2 Rate 44.2 Mills	District No. ..... Rate ..... Mills	District No. ..... Rate ..... Mills	District No. ..... Rate ..... Mills	District No. ..... Rate ..... Mills	Tax including State Homestead ..... Mills	State Tax on Non-Homestead 6 2.2 Mills	Special Taxes	Total Taxes		Paid	When Paid: Month	Day	Year	Number of Receipt	March Settlement 1953	June Settlement 1953	Penalty	November Settlement 1953	Penalty	Collections to First Monday in January 1954	Penalty	Delinquent on First Monday in January 1954	Penalty	Total Delinquent Tax and Penalty	Remarks
		Dollars	Dollars	Dollars	Dollars	Dollars	Dollars	$ cts.	$ cts.	$ cts.	$ cts.								$ cts.	$ cts.	$ cts.	$ cts.	$ cts.	$ cts.	$ cts.	$ cts.	$ cts.	
1												1																
2												2																
3												3																
4												4																
5												5																
6												6																
7												7																
8												8																
9												9																
10												10																
11		H 213 ~~355~~	Abale	# 5552				~~71.08~~ ~~68.48~~	~~80~~	~~71.08~~ ~~69.28~~	11	2nd Half Paid	OCT 3 1	1953	14826			20.54		20.54							28.20 Abated
12		H 53 ~~84~~	"	"				10.22 ~~16.48~~	~~20~~	10.22 ~~17.68~~	12	1st Half Paid	MAY 2	1953	14707			5.11		5.11							6.96 "
13		H 58 ~~97~~	"	"				12.20 ~~18.90~~	~~22~~	12.20 ~~18.92~~	13	2nd Half Paid	OCT 3 1	1953				5.60		5.60							7.72 "
14											14	1st Half Paid	MAY 2	1953														
15	SOLD FOR TAXES	138						26.62	30	26.92	15	Balance Paid	OCT 3 1	1953	14124			134.61		134.61							
16	SOLD FOR TAXES	52						10.02	12	10.14	16	Forfeited	MAY 2	1953	14106												10.14 Cons.
17	SOLD FOR TAXES	54						10.42	12	10.54	17	Forfeited	10-1-53														10.54 "
18											18	Forfeited	10-1-53															
19											19																	
20											20																	
		724						151.22	1.76	152.98								44.71		44.71							63.86	

Assessment Roll and Tax List of Real Property in the Town of Sylvan, Cass County, Minnesota, for Taxes for the Year 1952.

Form 3CD (32) [illegible]

	IN WHOSE NAME ASSESSED	TO WHOM TRANSFERRED	DESCRIPTION OF PROPERTY: SUBDIVISION	Sec. or Lot	Town or Block	Rng.	Number of Acres of Land: Acres	100ths	No. School District	Indicate Homestead Tax by Ho	Indicate Agricultural Tax by Ag	TRUE AND FULL VALUATIONS: LAND Exclusive of Structures and Improvements (110%)	BUILDINGS and Other Structures (110%)	MACHINERY Permanently Attached to Real Estate	TOTAL True and Full Value	ASSESSED VALUATIONS: RURAL: Homestead Up to $4,000 20%	RURAL: Over $4,000 and Non-Homestead 33⅓%	ALL OTHER: Homestead Up to $4,000 25%	ALL OTHER: Over $4,000 Non-Homestead 40%	MACHINERY Permanently Attached to Real Estate 33⅓%	TOTAL ASSESSED VALUE	Total Assessed Value as Equalized by the Board of Review	FINAL EQUALIZED VALUE
												Dollars	Dollars	Dollars	Dollars	Dollars	Dollars	Dollars	Dollars	Dollars	Dollars	Dollars	Dollars
1	Orville E. & Rose M. Ruckdeschel	" "	NE¼ of NE¼ Lot 1	3	133	30	38.84		9	710		255			255		85				85		
2	" "	"	NW¼ of NE¼ Lot 2				31.50		"			231			231		77				77		
3	State of Minnesota		SW¼ of NE¼									231			231		77				77		
4	State of Minnesota		SE¼ of NE¼																				
5																							
6	Orville E. & Rose M. Ruckdeschel	" "	~~NE¼ of NW¼~~ Lot 3				38.14			710		252			252		84				84		
7	" "	"	~~NW¼ of NW¼~~ Lot 4				37.78		"			216			216		72				72		
8	" "	"	SW¼ of NW¼				40		"			297			297		99				99		
9	" "	"	SE¼ of NW¼				40		"			371	126	115	486		162				162		
10												408			408		136				136		
11	Frank Swanson	" "	NE¼ of SW¼				40			710		201			201		67				67		
12			NW¼ of SW¼				40		"			165			165		55				55		
13			SW¼ of SW¼				40			4		193			193		64				64		
14	Leslie E. & Rose M. Pietz	" "	SE¼ of SW¼				40		"			309	606		915	183					183		
15												280	550		830	166					166		
16	State of Minnesota		NE¼ of SE¼									130			130	26					26		
17	State of Minnesota		NW¼ of SE¼									120			120	24					24		
18	State of Minnesota		SW¼ of SE¼																				
19	State of Minnesota		SE¼ of SE¼																				
20																							
							393.76					3154	1282	115	4551	209	682				891		
																190	623				813		

	SOLD FOR TAXES	VALUATIONS BY SCHOOL DISTRICTS AS EQUALIZED BY DEPARTMENT OF TAXATION: District No. ..... Rate ..... Mills	District No. 9 Rate 19.5 Mills	District No. ..... Rate ..... Mills	District No. ..... Rate ..... Mills	District No. ..... Rate ..... Mills	District No. ..... Rate ..... Mills	Tax including State Homestead ..... Mills	State Tax on Non-Homestead @ 2.2 Mills	SPECIAL TAXES	TOTAL TAXES		PAID	WHEN PAID: Month Day Year	Number of Receipt	March Settlement 1953	June Settlement 1953	Penalty	November Settlement 1953	Penalty	Collections to First Monday in January 1954	Penalty	Delinquent on First Monday in January 1954	Total Delinquent Tax and Penalty	REMARKS
		Dollars	Dollars	Dollars	Dollars	Dollars	Dollars	$ cts.	$ cts.	$ cts.	$ cts.					$ cts.	$ cts.	$ cts.	$ cts.	$ cts.	$ cts.	$ cts.	$ cts.	$ cts.	
1	SOLD FOR TAXES		85					1640	20		1660	1											1660		
2	SOLD FOR TAXES		77					1486	18		1504	2											1504		
3												3													
4												4													
5												5													
6	SOLD FOR TAXES		84					1620	18		1638	6											1638		
7	SOLD FOR TAXES		79					1524	18		1542	7											1542		
8	SOLD FOR TAXES		178					3434	40		3474	8											3474		
9	SOLD FOR TAXES		74					1428	16		1444	9											1444		
10												10													
11			39					752	08		760	11											760		
12			71					1370	16		1386	12	2nd Half Paid	OCT 31 1953									1386		
13			183					3530			3530	13	1st Half Paid	MAY 29 1953	6757		1765		1765						
14			26					502			502	14	2nd Half Paid	OCT 31 1953	4775		251		251						
15												15	1st Half Paid	MAY 29 1953											
16												16													
17												17													
18												18													
19												19													
20												20													
			209					17286	154		17440						2016		2016				17440		
			687																						
			896																						

Form 5CD (52) WILDE-DATA BINDERY, MINNEAPOLIS

Assessment Roll and Tax List of Real Property in the Town of Sylvan, Cass County, Minnesota, for Taxes for the Year 1952.

	In Whose Name Assessed	To Whom Transferred	Description of Property: Subdivision	Sec. or Lot	Town or Block	Rng.	Number of Acres of Land: Acres	100ths	No. School District	Indicate Homestead Tax or No	Indicate Agricultural Tax or No	True and Full Valuations: Land Exclusive of Structures and Improvements	Buildings and Other Structures	Machinery Permanently Attached to Real Estate	Total True and Full Value	Assessed Valuations: Rural: Homestead Up to $4,000 20%	Over $4,000 and Non-Homestead 33⅓%	All Other: Homestead Up to $4,000 25%	Over $4,000 and Non-Homestead 40%	Machinery Permanently Attached to Real Estate 33⅓%	Total Assessed Value Equalized by the Board of Review	Final Equalized Value
												Dollars	Dollars	Dollars	Dollars	Dollars	Dollars	Dollars	Dollars	Dollars	Dollars	Dollars
1	Allen & Ethel Rogers		NE¼ of NW¼ Lot 1	4	133	30	37.60		24-154	Yes		185 / 170			185 / 170	37 / 34					37 / 34	
2	Harold A Dorsey		NW¼ of NW¼ Lot 2				37.57		70			123 / 111			123 / 111		41 / 37				41 / 37	
3	Allen & Ethel Rogers		SW¼ of NE¼				40		4	Yes		130 / 120			130 / 120	26 / 24					26 / 24	
4	" "		SE¼ of NE¼				40			"		230 / 210			230 / 210	46 / 42					46 / 42	
5	Thos. L & Mae R Horn		S 115' of N 530' of Lot 4				1		70			50 / 45	331 / 300		381 / 345		127 / 115				127 / 115	
6	Harold A. Dorsey		NE¼ of NW¼				37.58			"		162 / 147			162 / 147		54 / 49				54 / 49	
7	Rufford H & Lila A Potter		200' of W 330' + S 170' of W 700' of Lot 3 NW¼ of NW¼ Lot 4 less S 530' of N 530' & less N 1/2				12.60			"		470 / 75	200 / 200	1,300 / 1,300	4,141 / 275		157 / 25				157 / 25	
8	Donald R Farmer		Lots 5 less S 530'				18.50			"		138 / 126			138 / 126		46 / 42				46 / 42	
9	Harold A. Dorsey		SE¼ of NW¼				40			"		132 / 120			132 / 120		44 / 40				44 / 40	
10	Helen A. Farmer		S 660' of Lot 5				20			"		396 / 360	342 / 300		738 / 660		184 / 165				184 / 165	
11	Allen E. & Ethel E. Rogers		NE¼ of SW¼				40		4	Yes		180 / 160			180 / 160	36 / 32					36 / 32	
12	" "		NW¼ of SW¼				40			"		180 / 160			180 / 160	36 / 32					36 / 32	
13	Harold A. Dorsey		SW¼ of SW¼				40		70			132 / 120			132 / 120		40 / 40				40 / 40	
14	Allen E. & Ethel E. Rogers		SE¼ of SW¼				40		4	Yes		320 / 200	390 / 335		590 / 535	118 / 107					118 / 107	
15	W. R. & Charles W. McGuire		N 100' of Lot 4				110		70			50 / 50	61 / 49		111 / 99		33 / 33				33 / 33	
16	Leslie E. & Rose M. Fietz		NE¼ of SE¼				40		4	Yes		120 / 120			120 / 120	24 / 24					24 / 24	
17	Allen & Ethel Rogers		NW¼ of SE¼				40		"			255 / 230			255 / 230	51 / 46					51 / 46	
18	Allen E. & Ethel E. Rogers		SW¼ of SE¼				40		"			380 / 345			380 / 345	76 / 69					76 / 69	
19	Leslie E. & Rose M. Fietz		SE¼ of SE¼				40		"			475 / 430			475 / 430	95 / 86					95 / 86	
20	Leroy L. McClaya		S 115' of N 415' of Lot 4				1.60		70			56 / 45	214 / 195		270 / 240		90 / 82				90 / 82	
	Donald R. Farmer		Lot 4 less N 700'				60.67					3441 / 3100	1613 / 1467		5054 / 4567	547 / 493	773 / 693				1320 / 1187	

	Sold for Taxes	Valuations by School Districts as Equalized by Department of Taxation: District No. ..... Rate ..... Mills	District No. ..... Rate ..... Mills	District No. ..... Rate ..... Mills	District No. ..... Rate ..... Mills	District No. ..... Rate ..... Mills	District No. ..... Rate ..... Mills	Tax including State Homestead	State Tax on Non-Homestead 6 / 22 Mills	Special Taxes	Total Taxes	Paid	When Paid: Month Day Year	Number of Receipt	March Settlement 1953	June Settlement 1953	Penalty	November Settlement 1953	Penalty	Collections to First Monday in January 1954	Penalty	Delinquent on First Monday in January 1954	Total Delinquent Tax and Penalty	Remarks
		Dollars	Dollars	Dollars	Dollars	Dollars	Dollars	$ cts.	$ cts.	$ cts.	$ cts.				$ cts.	$ cts.	$ cts.	$ cts.	$ cts.	$ cts.	$ cts.	$ cts.	$ cts.	
1	SOLD FOR TAXES	#37						714			714											714		
2	SOLD FOR TAXES	41						780	10		800	PAID IN FULL	OCT 28 1953	14527				800	28					
3	SOLD FOR TAXES	#26						502			502											502		
4	SOLD FOR TAXES	#46						888			888											888		
5		147						2430	28		2458	PAID IN FULL	APR 28 1953	6771		2458								
6	SOLD FOR TAXES	54						1042	12		1054	PAID IN FULL	OCT 28 1953	14529				1054	37					
7		158	17 Farmer 70 Hatch					3048	36	537 / 1386 / 1322	3084	Balance Paid Fore Fund	JUL 21 1953	11226				1386						
												Balance Paid Fore Fund	MAY 29 1953	8841		1638								
												Balance Paid Fore Fund	JUL 21 1953	11356				1322						
												Balance Paid Fore Fund	MAY 29 1953	8131		1322								
8		46						888	10		898													
9	SOLD FOR TAXES	44						848	10		858	PAID IN FULL	OCT 28 1953	14529				858	30					
10	SOLD FOR TAXES	132						2546	30		2576	PAID IN FULL	MAY 29 1953	7504		2576								
11	SOLD FOR TAXES	#36						694			694											694		
12		#36						694			694	PAID IN FULL	OCT 5 1953	13297				694	24					
13	SOLD FOR TAXES	44						848	10		858											858		
14		#118						2276			2276	Bal Half Paid / Bal Half Paid	OCT 21 1953 / MAY 29 1953	14899 / 8320		361		361				2276	25	04
15		37						714	.08		722	Bal Half Paid / Bal Half Paid	OCT 21 1953 / MAY 29 1953	14775 / 6767		251		251						
16	SOLD FOR TAXES	#26						502			502											502		
17	SOLD FOR TAXES	#57						984			984											984		
18		#76						1466			1466											1466	16	13
19		#95						1832			1832	Bal Half Paid / Bal Half Paid	OCT 21 1953 / MAY 29 1953	14775 / 6767		916		916						
20		90						1736	20		1756											1756	19	32
		#547 / 773 / 1320						25462	174		25636					5767		6767				10188		

Assessment Roll and Tax List of Real Property in the Town of Sylvan, Cass County, Minnesota, for Taxes for the Year 1952.

Form 5CD (52) WILLIS-GOTZ COMPANY, MINNEAPOLIS

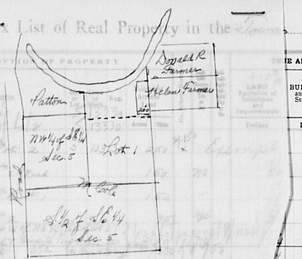

In Whose Name Assessed	To Whom Transferred	Description of Property	Acres		Buildings and Other Structures (Dollars)	Machinery Permanently Attached to Real Estate (Dollars)	Total True and Full Value (Dollars)	Rural: Homestead Up to $4,000 20% (Dollars)	Rural: Over $4,000 and Non-Homestead 33⅓% (Dollars)	All Other: Homestead Up to $4,000 25% (Dollars)	All Other: Over $4,000 and Non-Homestead 40% (Dollars)	Machinery Permanently Attached to Real Estate 33⅓% (Dollars)	Total Assessed Value (Dollars)	Total Assessed Value Equalized by the Board of Review (Dollars)	Final Equalized Value (Dollars)
Carroll G. & Gwenda L. Hatton		Lot 1 Sec. 5 T133-30													
Town of Sylvan, Mary Fairview & Village of Pelican		315' x 350'													
Earl & Edith M. Elliott		Park of			356		461		137				137		
Harriet B. Deraeuf		Lot 2			325		375		125				125		
Edward J. Dorsey		Lots 2					18		6				6		
Rupford & Lila A. Patton		all E of					15		5				5		
Carroll G. & Gwenda L. Hatton		Bay Avenue			330		385	77					77		
Harriet B. Deraeuf		part of Lot 1			300		350	70					70		
" "					297		537		179				179		
					265		489		163				163		
							354		118				118		
							321		107				107		
" "							278		93				93		
							249		83				83		
" "		SW¼ of NW¼	40	"			288		96				96		
							261		87				87		
" "		SE¼ of NW¼					372		124				124		
							339		113				113		
Rupford & Lila A. Patton		The part of Lot 1 lying N. of 54th St. except part N. of extension of E. line quarter line except 5.00' thereof					66		22				22		
							60		20				20		
Sec. State Bank, Pelican	State of Minnesota	NE¼ of SW¼	40	"			231		77				77		
							210		70				70		
Paul A. Berglund		NW¼ of SW¼	40	"			354		118				118		
							321		107				107		
N. W. Paper Co.		SW¼ of SW¼	40	"			396		132				132		
							360		120				120		
Sec. State Bk. Pelican	State of Minnesota	SE¼ of SW¼	40	"			198		66				66		
							180		60				60		
Helen A. Farmer		The part of the part of Lot 1 lying N. of 54th St. except Line	3.05	"			48		16				16		
							42		14				14		
Ralph A. & Lora A. Cook		Lot 1, except that part lying N. of 54th St. except line	40	4W			195	39					39		
							160	32					32		
" "		NW¼ of SE¼	40	"			165	33					33		
							150	30					30		
" "		SW¼ of SE¼	40	"			235	47					47		
							215	43					43		
" "		SE¼ of SE¼	40	"			130	26					26		
							120	24					24		
Donald R. Farmer		Part of Lot 1 N. of line parallel to 54th St. line and 20' N. of S. line of Lot 1	110				66		22				22		
							60		20				20		
Carroll G. & Gwenda L. Hatton		E½ of E½ of E½ of Sec. except E 460'	555.55				3825	218	1204				1422		
							3577	199	1014				1213		

Sold for Taxes	Validations by School Districts as Equalized by Department of Taxation: District No. ..... Rate ..... Mills	District No. ..... Rate ..... Mills	District No. ..... Rate ..... Mills	District No. ..... Rate ..... Mills	District No. ..... Rate ..... Mills	District No. ..... Rate ..... Mills	Tax Including State Homestead ..... Mills	State Tax on Non-Homestead 22.6 Mills	Special Taxes	Total Taxes		Paid	When Paid			Number of Receipt	March Settlement 1953	June Settlement 1953	Penalty	November Settlement 1953	Penalty	Collections to First Monday in January 1954	Penalty	Delinquent on First Monday in January 1954	Penalty	Total Delinquent Tax and Penalty	Remarks
	Dollars	Dollars	Dollars	Dollars	Dollars	Dollars	$ cts.	$ cts.	$ cts.	$ cts.			Month	Day	Year		$ cts.	$ cts.	$ cts.	$ cts.	$ cts.	$ cts.	$ cts.	$ cts.	$ cts.	$ cts.	
1											1																
2	137						2642	30		2672	2	PAID IN FULL	MAY	29	1953		81.72	2672									
3	6						116	.02		118	3	PAID IN FULL	MAY	14	1953		5.89	118									
4	77						1486			1486	4	PAID IN FULL	APR	7	1953		31.72	1486									
5	179						3452	40		3492	5	PAID IN FULL	FEB	26	1953		87.21	3492									
6	118						2276	26		2302	6	PAID IN FULL	MAY	14	1953		65.09	2302									
7	91						1756	20		1776	7	PAID IN FULL	MAY	14	1953			1776									
8	96						1852	22		1874	8	PAID IN FULL	MAY	14	1953			1874									
9	124						2392	28		2420	9	PAID IN FULL	MAY	14	1953			2420									
10	22						424	.04		428	10	PAID IN FULL	FEB	26	1953		21.21	428									
11 SOLD FOR TAXES	97						1486	.18		1504	11	Forfeited	10-1-53														15.04 Cancelled
12	118						2276	26		2302	12	PAID IN FULL	MAY	29	1953		59.21	2302									
13	132						2546	30		2576	13	PAID IN FULL	MAY	14	1953		55.60	2576									
14 SOLD FOR TAXES	66						1274	14		1288	14	Forfeited	10-1-53														12.88 Cancelled
15	16						308	.04		312	15	PAID IN FULL	MAY	29	1953		3.04	312									
16	35						676			676	16	2nd Half Paid	OCT	14	1953			338		338							
17	33						636			636	17	2nd Half Paid	OCT	14	1953		31.81	318		318							
18	47						906			906	18	2nd Half Paid	OCT	14	1953		45.37	453		453							
19	26						502			502	19	2nd Half Paid	OCT	14	1953			251		251							
20 SOLD FOR TAXES	22						424	.04		428	20	Balance Paid Prior Paid	JUL	21	1953		12.36	214		214							
													MAY	29	1953		18.31	214									
	1178						274.30	2.68		276.98							39.20	1942.12		1574							27.82
	1178																										
	1452																										

Assessment Roll and Tax List of Real Property in the Town of Lyshan,

Cass County, Minnesota, for Taxes for the Year 1952.

Form 5CD (52) VALLEY-DAVIS COMPANY, MINNEAPOLIS

In Whose Name Assessed	To Whom Transferred	Description of Property: Subdivision	Sec. or Lot	Town or Block	Rng.	Number of Acres of Land: Acres	100ths	Indicate Homestead Tax or No	Indicate Agricultural Tax or No	No. School District	True and Full Valuations: Land Exclusive of Structures and Improvements	Buildings and Other Structures	Machinery Permanently Attached to Real Estate	Total True and Full Value	Assessed Valuations: Rural: Homestead Up to $4,000 20%	Rural: Over $4,000 and Non-Homestead 33⅓%	All Other: Homestead Up to $4,000 25%	All Other: Over $4,000 and Non-Homestead 40%	Machinery Permanently Attached to Real Estate 33⅓%	Total Assessed Value	Total Assessed Value as Equalized by the Board of Review	Final Equalized Value	Remarks
						Acres					Dollars	Dollars	Dollars	Dollars	Dollars	Dollars	Dollars	Dollars	Dollars	Dollars	Dollars	Dollars	
Carroll G. & Gwenda L. Patton (E-350 of W 1/2 of Lot 2)		E 1/2 except W 1/2 of E 1/2 of Lot 2	5	13	70																		
		S 210 of W 1/2 of E 1/2 of Lot 2	5	13	330																		
Twp of Lyshan, Mag. Fairview & Village of Pelican		NE¼ of NE¼ 315' x 350' of Lot 2	5	133	30	250		4,158 x			Exempt												
Earl & Edith M. Elliott		Part of NW¼ of NW¼ Part of Lot 2 E of Road				150		770			55	356 325		461 375		137 125				137 125			
Harriet B. Deraeuf		Lot 2 of SW¼ of NW¼				150		"			12			12		6				6			
		Part of Lot 2									15			15		5				5			
Edward J. Dorsey		Part of SW¼ of NW¼				75		4W			150	300		350	77 70					77 70			
Rupert & Lola A. Patton		All E of pl. of Lot 14 of 7854 (Blk 4 Lot 2) less part conv. by Lot 2									246	396		539		179				179			
Carroll G. & Gwenda L. Patton		Lot 2 of Lyons & Dorsey's Add. to the Town of Lyshan				320		4W			224	265		489		163				163			
Harriet B. Deraeuf		NE¼ of NW¼ Lot 3				46.10		"			357			357		119				119			
" "		NW¼ of NW¼ Lot 4				36.25		"			321			321		107				107			
" "		SW¼ of NW¼				40		"			273			273		91				91			
" "		SE¼ of NW¼				40		"			249			249		83				83			
Rupert & Lola A. Patton		That part of Lot 1 lying N. of C.&N.W. except part Note extension of E line quarter line except S 200' thereof. (4 same 2 blks)				10.70		"			288			288		86				86			
											261			261		87				87			
											372			372		124				124			
											339			339		113				113			
											66			66		22				22			
											60			60		20				20			
Sec. of State Bank, Pelican (State of Minnesota)		NE¼ of SW¼				40		"			231			231		77				77			
Paul O. Berglund		NW¼ of SW¼				40		"			321			321		107				107			
N. W. Paper Co.		SW¼ of SW¼				40		"			396			396		132				132			
Sec. State Bk. Pelican (State of Minnesota)		SE¼ of SW¼				40		"			360			360		120				120			
Helen A. Farmer		E 200' of that part of Lot 1 lying N. of C.&N.W. quarter line				3.05		"			198			198		66				66			
											180			180		60				60			
											48			48		16				16			
Ralph A. & Rosa A. Cole		Part of Lot 1 lying N. of C.&N.W. quarter line				40		4W			195			195	35					35			
											160			160	32					32			
" "		NW¼ of SE¼				40		"			165			165	33					33			
											150			150	30					30			
" "		SW¼ of SE¼				40		"			235			235	47					47			
											215			215	43					43			
" "		SE¼ of SE¼				40		"			130			130	26					26			
											120			120	24					24			
Donald R. Farmer		Part of Lot 1 N. of line parallel to E line thereof 1 rod W. of E. line thereof				40		770			66			66		22				22			
											60			60		20				20			
Carroll G. & Gwenda L. Patton		E 1/2 of E 1/2 of W 1/2 except E 460 (W 460 of E 460 of Lot 1)				533.55					3925 3557	937 880		4862 4437	199	1309 1044				1508 1243			27.82

Sold for Taxes	Valuations by School Districts as Equalized by Department of Taxation: District No. ..... Rate ..... Mills	District No. ..... Rate ..... Mills	District No. ..... Rate ..... Mills	District No. ..... Rate ..... Mills	District No. ..... Rate ..... Mills	District No. ..... Rate ..... Mills	Tax including State Homestead ..... Mills	State Tax on Non-Homestead 22.6 Mills	Special Taxes	Total Taxes		Paid	When Paid: Month Day Year	Number of Receipt	March Settlement 1953	June Settlement 1953	Penalty	November Settlement 1953	Penalty	Collections to First Monday in January 1954	Penalty	Delinquent on First Monday in January 1954	Penalty	Total Delinquent Tax and Penalty
	Dollars	Dollars	Dollars	Dollars	Dollars	Dollars	$ cts.	$ cts.	$ cts.	$ cts.					$ cts.	$ cts.	$ cts.	$ cts.	$ cts.	$ cts.	$ cts.	$ cts.	$ cts.	$ cts.
1											1													
2		137					26 42	30		26 72	2	PAID IN FULL	MAY 29 1953	8177		26 72								
3		6					1 16	02		1 18	3	PAID IN FULL	MAY 14 1953	5509		1 18								
4		77					14 86			14 86	4	PAID IN FULL	APR 7 1953	3172		14 86								
5		179					34 52	40		34 92	5	PAID IN FULL	FEB 26 1953	2721	34 92									
6		118					22 76	26		23 02	6	PAID IN FULL	MAY 14 1953			23 02								
7		91					17 56	20		17 76	7	PAID IN FULL	MAY 14 1953	5509		17 76								
8		96					18 52	22		18 74	8	PAID IN FULL	MAY 14 1953			18 74								
9		124					23 92	28		24 20	9	PAID IN FULL	MAY 14 1953			24 20								
10		22					4 24	04		4 28	10	PAID IN FULL	FEB 26 1953	2721	4 28									
11	SOLD FOR TAXES	77					14 86	18		15 04	11	Forfeited	10-1-53											15.04 Cancelled
12		118					22 76	26		23 02	12	PAID IN FULL	MAY 22 1953	5921		23 02								
13		132					25 46	30		25 76	13	PAID IN FULL	MAY 15 1953	5560		25 76								
14	SOLD FOR TAXES	66					12 74	14		12 88	14	Forfeited	10-1-53											12.88 Cancelled
15		16					3 08	04		3 12	15	PAID IN FULL	MAY 29 1953	7804		3 12								
16		35					6 76			6 76	16	1st Half Paid 2nd Half Paid	MAY 8 1953 OCT 14 1953			3 38 3 38		3 38 3 38						
17		33					6 36			6 36	17	1st Half Paid 2nd Half Paid	MAY 8 1953 OCT 14 1953	3661 5947		3 18 3 18		3 18 3 18						
18		47					9 06			9 06	18	1st Half Paid 2nd Half Paid	MAY 8 1953 OCT 14 1953			4 53 4 53		4 53 4 53						
19		26					5 02			5 02	19	1st Half Paid 2nd Half Paid	MAY 8 1953 OCT 14 1953			2 51 2 51		2 51 2 51						
20	SOLD FOR TAXES	22					4 24	04		4 28	20	Balance Paid Part Paid	JUL 21 1953 MAY 29 1953	1226 8131		2 14		2 14						
		218 1422 1640					274 30	2 68		276 98					34 92	197 62		157 94						27.82

ST. PHILLIP'S SETTLEMENT
CAROLINE'S STAYAN PARK
STAYAN BEACH
RALPH TO STAYAN
LAND & ALLOTMENTS

Assessment Roll and Tax List of Real Property in the Town of Sylvan, Cass County, Minnesota, for Taxes for the Year 1952.

Form 5CD (52) MILLER-DAVIS COMPANY, MINNEAPOLIS

	In Whose Name Assessed	To Whom Transferred	Description of Property: Subdivision	Sec. or Lot	Town or Block	Rng.	Number of Acres of Land: Acres	Hdths	No. School District	Indicate Homestead Tax or No	Indicate Agricultural Tax or No	True and Full Valuations: Land Exclusive of Structures and Improvements (100%)	Buildings and Other Structures (100%)	Machinery Permanently Attached to Real Estate	Total Tree and Full Value	Assessed Valuations: Rural: Homestead Up to $4,000 20%	Rural: Over $4,000 and Non-Homestead 33⅓%	All Other: Homestead Up to $4,000 25%	All Other: Over $4,000 and Non-Homestead 40%	Machinery Permanently Attached to Real Estate 33⅓%	Total Assessed Value	Total Assessed Value as Equalized by Board of Review	Final Equalized Value
												Dollars	Dollars	Dollars	Dollars	Dollars	Dollars	Dollars	Dollars	Dollars	Dollars	Dollars	Dollars
1	Frank L. Colleth		NE¼ of NE¼ Lot 1	6	133	30	37.76			2	Yes	210 / 190	175 / 160		385 / 350	70 / 70					70 / 70		
2	State of Minnesota (Cont. to George L. & Grace R. Wilson)		NW¼ of NE¼ Lot 2				37.25			7		174 / 159			174 / 159		58 / 53				58 / 53		
3	~~Thomas Lilja Est~~	Delbert Mann	SW¼ of NE¼ Lot 3				39.50			4	Yes	280 / 255			280 / 255	56 / 51					56 / 51		
4	Delbert L. Mann		SE¼ of NE¼				40			"		135 / 270			135 / 270	54 / 54					54 / 54		
5																							
6	Leo & Ruth E. Lief		NE¼ of NW¼ Lot 5				61			"		310 / 280			310 / 280	62 / 56					62 / 56		
7			NW¼ of NW¼																				
8	Leo Lief		SW¼ of NW¼ Lot 6				44			"		325 / 295			325 / 295	65 / 59					65 / 59		
9	Delbert L. Mann		SE¼ of NW¼ Lot 4				35.50			"		130 / 120			130 / 120	26 / 24					26 / 24		
10																							
11	Leo Lief		NE¼ of SW¼				40			"		310 / 285	130 / 120		445 / 405	89 / 81					89 / 81		
12	Delbert L. Mann		NW¼ of SW¼ Lot 7				47.39			"		285 / 260			285 / 260	57 / 52					57 / 52		
13	A. L. Schantz		SW¼ of SW¼ Lot 8				45.53			"		200 / 180			200 / 180	40 / 36					40 / 36		
14	" "		SE¼ of SW¼				40			"		175 / 160			175 / 160	35 / 32					35 / 32		
15																							
16	State of Minnesota		NE¼ of SE¼																				
17	Jack Barnett		NW¼ of SE¼				40			"		235 / 215	110 / 100		345 / 315	69 / 63					69 / 63		
18	George N. Wilson		SW¼ of SE¼				40			"		255 / 230			255 / 230	51 / 46					51 / 46		
19	Arno & Clara L. Rassler		SE¼ of SE¼				40			"		240 / 220			240 / 220	48 / 44					48 / 44		
20																							
							597.93					3429 / 3119	415 / 380		3844 / 3499	734 / 668	58 / 53				792 / 721		

	Sold for Taxes	Valuations by School Districts as Equalized by Department of Taxation: District No. ..... Rate ..... Mills	District No. 1 Rate 19.25 Mills	District No. ..... Rate ..... Mills	District No. ..... Rate ..... Mills	District No. ..... Rate ..... Mills	District No. ..... Rate ..... Mills	Tax Including State Homestead ..... Mills	State Tax on Non-Homestead 22.4 Mills	Special Taxes	Total Taxes		Paid	When Paid: Month Day Year	Number of Receipt	March Settlement 1953	June Settlement 1953	Penalty	November Settlement 1953	Penalty	Collections to First Monday in January 1954	Penalty	Delinquent on First Monday in January 1954	Total Delinquent Tax and Penalty	Remarks
		Dollars	Dollars	Dollars	Dollars	Dollars	Dollars	$ cts.	$ cts.	$ cts.	$ cts.							$ cts.	$ cts.	$ cts.	$ cts.	$ cts.	$ cts.	$ cts.	
1		77						14.86			14.86	1	2nd Half Paid	OCT 31 1953	17366										
													1st Half Paid	MAY 29 1953	8132		7.43		7.43						
2		58						11.18	14		11.32	2	2nd Half Paid	DEC 1 1953	17457										Pen. due .35
													1st Half Paid	JUN 1 1953	7819										
3		56						10.80			10.80	3	2nd Half Paid	OCT 31 1953					5.40		5.66	17	5.66	.10	
													1st Half Paid	MAY 29 1953	8132										
4		59						11.38			11.38	4	2nd Half Paid	OCT 31 1953	17366				5.69						
													1st Half Paid	MAY 29 1953											
5																									
6	SOLD FOR TAXES	62						11.96			11.96	6	1st Half Paid	MAY 29 1953	8132		5.98						5.98		
7												7													
8	SOLD FOR TAXES	65						12.54			12.54	8	1st Half Paid	MAY 29 1953	8132		6.27						6.27		
													2nd Half Paid	OCT 31 1953	17366				2.51						
9		26						5.02			5.02	9	1st Half Paid	MAY 29 1953	8132		2.51								
10												10													
11	SOLD FOR TAXES	89						17.16			17.16	11	1st Half Paid	MAY 29 1953	8132		8.58						8.58		
													2nd Half Paid	OCT 31 1953	17366				5.50						
12		57						11.00			11.00	12	1st Half Paid	MAY 29 1953	8132		5.50								
13		40						7.72			7.72	13	2nd Half Paid	MAR 26 1953	1884	3.86			3.86						
													1st Half Paid	FEB 24 1953	7057										
14		35						6.76			6.76	14	2nd Half Paid	MAR 26 1953	1884	3.38			3.38						
													1st Half Paid	FEB 24 1953	7057										
15												15													
16												16													
17		69						13.30			13.30	17	2nd Half Paid	DEC 1 1953	17818				6.65	.35	6.65	.30			Pen. due .63
													1st Half Paid	JUN 1 1953	7819										
18		51						9.84			9.84	18	2nd Half Paid	DEC 1 1953	17824				4.92		4.92				
													1st Half Paid	JUN 1 1953	7824										
19		48						9.26			9.26	19	Balance Paid	DEC 8 1953	19017				4.63		4.63				Pen. due .30
													Part Paid	JUL 21 1953	11227										
20												20													
		734 / 58 / 792						152.78	14		152.92					7.24	54.60		48.89		21.56		20.83		

Form 3CD (52) WALLACE-BATES BINGHAM, MINNEAPOLIS

Assessment Roll and Tax List of Real Property in the Town of Dyslow, Cass County, Minnesota, for Taxes for the Year 1952.

	In Whose Name Assessed	To Whom Transferred	Description of Property: Subdivision	Sec. or Lot	Town or Block	Rng.	Number of Acres of Land: Acres	Hdth	No. School District	Individual Income Tax or No	Individual Age-Sales Tax or No	True and Full Valuations: Land Exclusive of Structures and Improvements	Buildings and Other Structures	Machinery Permanently Attached to Real Estate	Total True and Full Value	Assessed Valuations: Rural: Homestead Up to $4,000 20%	Rural: Over $4,000 and Non-Homestead 33⅓%	All Other: Homestead Up to $4,000 25%	All Other: Over $4,000 and Non-Homestead 40%	Machinery Permanently Attached to Real Estate 33⅓%	Total Assessed Value as Equalized by the Board of Review	Final Equalized Value
												Dollars	Dollars	Dollars	Dollars	Dollars	Dollars	Dollars	Dollars	Dollars	Dollars	Dollars
1	Anna & Clara L. Rassler		NE¼ of NE¼	7	133	30	40		94 15 / 7 440			385 / 350			385 / 350	95 / 70					79 / 70	
2	" "		NW¼ of NE¼				40		"			265 / 240	330 / 300		595 / 540	119 / 108					119 / 108	
3	O. A. & Erna Berndt		SW¼ of NE¼				40		70			198 / 180			198 / 180		66 / 60				66 / 60	
4	" "		SE¼ of NE¼				40		"			198 / 180			198 / 180		66 / 60				66 / 60	
5																						
6	Willis & Flossie Mann		NE¼ of NW¼				40		420			385 / 350	165 / 150		495 / 450	99 / 90					99 / 90	
	" "		N.W.¼ of N.W.¼ Lot 1				24.72		"			110 / 100			110 / 100	30 / 18					30 / 18	
8	" "		S.W.¼ of N.W.¼ Lot 2				44.96		"			185 / 170			185 / 170	37 / 34					37 / 34	
9	" "		SE¼ of NW¼				40		"			285 / 260			285 / 260	57 / 52					57 / 52	
10	Anna J. Shipple		W 20 acres of Lot 1				20		70			176 / 160	136 / 125		312 / 285		104 / 95				104 / 95	
11	Amilh Berndt		NE¼ of SW¼				40		"			165 / 150			165 / 150		55 / 50				55 / 50	
12	" "		N.W.¼ of S.W.¼ Lot 3				45.21		"			174 / 159			174 / 159		58 / 53				58 / 53	
13	" "		S.W.¼ of S.W.¼ Lot 4				45.47		"			156 / 141			156 / 141		52 / 47				52 / 47	
14	" "		SE¼ of SW¼				40		"			315 / 288			315 / 288		105 / 96				105 / 96	
15																						
16	Wesley & Emma Peck		NE¼ of SE¼				40		420			240 / 220			240 / 220	48 / 44					48 / 44	
17	" "		NW¼ of SE¼				40		"			150 / 135			150 / 135	30 / 27					30 / 27	
18	" "		SW¼ of SE¼				40		"			320 / 290	605 / 550		925 / 840	185 / 168					185 / 168	
19	Milford W. Wright		W½ of SE¼ of SE¼				20		"			180 / 165	110 / 100		290 / 265	58 / 53					58 / 53	
20	Daniel T. Phillips		E½ of SE¼ of SE¼				20		"			170 / 155	55 / 50		225 / 205	45 / 41					45 / 41	
							660.56					4076 / 3705	1346 / 1225		5422 / 4930	995 / 905	506 / 461				1281 / 1166	

Cass County, Minnesota, for Taxes for the Year 1952.

	Sold for Taxes	Valuations by School Districts as Equalized by Department of Taxation: District No. ..... Rate ..... Mills	District No. ..... Rate ..... Mills	District No. ..... Rate ..... Mills	District No. ..... Rate ..... Mills	District No. ..... Rate ..... Mills	District No. ..... Rate ..... Mills	Tax including State Homestead ..... Mills	State Tax on Non-Homestead 2.2 Mills	Special Taxes	Total Taxes		Paid	When Paid: Month	Day	Year	Number of Receipt	March Settlement 1953	June Settlement 1953	Penalty	November Settlement 1953	Penalty	Collections to First Monday in January 1954	Penalty	Delinquent on First Monday in January 1954	Total Delinquent Tax and Penalty	Remarks
		Dollars	Dollars	Dollars	Dollars	Dollars	Dollars	$ cts.	$ cts.	$ cts.	$ cts.								$ cts.	$ cts.	$ cts.	$ cts.	$ cts.	$ cts.	$ cts.	$ cts.	$ cts.	
1		H 77						1486			1486	1	Balance Paid / Prior Paid	DEC 8 / JUL 21		1953 / 1953	1687			743	71	743				
2		H 119						2296			2296	2	Balance Paid / Prior Paid	DEC 8 / JUL 21		1953 / 1953	1229			1723		573				
3		66						1274	14		1288	3	1st Half Paid	MAY 21 / OCT 31		1953 / 1953	5670		1288							
4		66						1274	14		1288	4	1st Half Paid	MAY 21 / OCT 31		1953 / 1953	14792			1288						
5												5																
6		H 99						1910			1910	6													1910	2101	
7		H 20						386			386	7													386	425	
8		H 39						714			714	8													714	785	
9		H 57						1100			1100	9													1100	1210	
10	PAID FOR TAXES	104						2006	24		2030	10	1st Half Paid	MAY 20		1953	5636		1015						1015		
11		55						1060	12		1072	11	1st Half Paid / 1st Half Paid	MAY 21 / OCT 31		1953 / 1953										
12		58						1118	14		1132	12	1st Half Paid / 1st Half Paid	MAY 21 / OCT 31		1953 / 1953	5670		2633							
13		60						1002	12		1014	13	1st Half Paid / 1st Half Paid	MAY 21 / OCT 31		1953 / 1953	14792			2633						
14		105						2024	24		2048	14	1st Half Paid / 1st Half Paid	MAY 21 / OCT 31		1953 / 1953										
15												15																
16		H 48						926			926	16	2nd Half Paid / 1st Half Paid	OCT 31 / MAY 21		1953 / 1953			463	463							
17		H 30						578			578	17	2nd Half Paid / 1st Half Paid	OCT 31 / MAY 21		1953 / 1953	14748		289	289							
18		H 185						3568			3568	18	1st Half Paid	MAY 21		1953	6173		1784	1784							
19		H 58						1118			1118	19	PAID IN FULL	MAY 8		1953	5758		1118								
20		H 45						868			868	20	PAID IN FULL	MAY 29		1953	8034		868								
		H 775 / 506 / 1281						24708	114		24822								8458	8763		1316			5125		

STATE OF MINNESOTA
CARLTON'S SUMAN PARK
SUMAN BEACH
RAILPOINT TO SUMAN
ADDITIONS
133-29
133-29
133-30

Assessment Roll and Tax List of Real Property in the Town of Sylvan, Cass County, Minnesota, for Taxes for the Year 1952.

Form ACD (32) WILLIAMS-BATES COMPANY, MINNEAPOLIS

	In Whose Name Assessed	To Whom Transferred	Description of Property: Subdivision	Sec. or Lot	Town or Block	Rng.	Number of Acres of Land (Acres / 100ths)	No. School District	Indicate Homestead Tax or No	Indicate Agricultural Tax or No	True and Full Valuations: Land Exclusive of Structures and Improvements	Buildings and Other Structures	Machinery Permanently Attached to Real Estate	Total True and Full Value	Assessed Valuations: Rural: Homestead Up to $4,000 20%	Rural: Over $4,000 and Non-Homestead 33⅓%	All Other: Homestead Up to $4,000 25%	All Other: Over $4,000 and Non-Homestead 40%	All Other: Machinery Permanently Attached to Real Estate 33⅓%	Total Assessed Value	Total Assessed Value as Equalized by the Board of Review	Final Equalized Value
							Acres	100ths			Dollars	Dollars	Dollars	Dollars	Dollars	Dollars	Dollars	Dollars	Dollars	Dollars	Dollars	Dollars
1	Ralph A. Cole & Rosa Lynne Cole		NE¼ of NE¼	8	133	30	40	7	4W		250 / 225	220 / 200		470 / 425	94 / 85					94 / 85		
2	Amelia Bennett		NW¼ of NE¼				40	7	10		135 / 120			135 / 120		44 / 40				44 / 40		
3	" "		SW¼ of NE¼				40		"		135 / 120			135 / 120		44 / 40				44 / 40		
4	Wm. G. Gerseb		SE¼ of NE¼				40		4W		90 / 80			90 / 80	18 / 16					18 / 16		
5																						
6	Gilbert & Myrtle Bergman & Orlo & Verna Bennett		NE¼ of NW¼				40		"		255 / 230	525 / 475		780 / 705	156 / 141					156 / 141		
7	" " " "		NW¼ of NW¼				40		"		265 / 240			265 / 240	53 / 48					53 / 48		
8	" " " "		SW¼ of NW¼				40		"		230 / 210			230 / 210	46 / 42					46 / 42		
9	" " " "		SE¼ of NW¼				40		"		175 / 160			175 / 160	35 / 32					35 / 32		
10																						
11	Orlo & Verna Bennett		NE¼ of SW¼				40		7W		273 / 249			273 / 249		91 / 83				91 / 83		
12	" "		NW¼ of SW¼				40		"		132 / 120			132 / 120		44 / 40				44 / 40		
13	" "		SW¼ of SW¼				40		"		324 / 294			324 / 294		108 / 98				108 / 98		
14	" "		SE¼ of SW¼				40		"		204 / 186			204 / 186		68 / 62				68 / 62		
15																						
16	Wm. G. Gerseb		NE¼ of SE¼				40		4W		275 / 250			275 / 250	55 / 50					55 / 50		
17	" "		NW¼ of SE¼				40		"		352 / 320			352 / 320	70 / 64					70 / 64		
18	" "		SW¼ of SE¼				40		"		450 / 410	495 / 450		945 / 860	189 / 172					189 / 172		
19	" "		SE¼ of SE¼				40		"		105 / 105			105 / 105	23 / 21					23 / 21		
20																						
							640				3652 / 3319	1240 / 1125		4892 / 4444	739 / 671	399 / 363				1138 / 1034		

Validations by School Districts as Equalized by Department of Taxation

Sold for Taxes	District No. ..... Rate ..... Mills	District No. ..... Rate ..... Mills	District No. ..... Rate ..... Mills	District No. ..... Rate ..... Mills	District No. ..... Rate ..... Mills	District No. ..... Rate ..... Mills	Tax Including State Homestead ..... Mills	State Tax on Non-Homestead 22½ Mills	Special Taxes	Total Taxes		Paid	When Paid (Month Day Year)	Number of Receipt	March Settlement 1953	June Settlement 1953	Penalty	November Settlement 1953	Penalty	Collections to First Monday in January 1954	Penalty	Delinquent on First Monday in January 1954	Total Delinquent Tax and Penalty	Remarks
	Dollars	Dollars	Dollars	Dollars	Dollars	Dollars	$ cts.	$ cts.	$ cts.	$ cts.					$ cts.	$ cts.	$ cts.	$ cts.	$ cts.	$ cts.	$ cts.	$ cts.	$ cts.	
1	4 94						18 14			18 14	1	1st Half Paid / 2nd Half Paid	MAY 1 1 1953 / OCT 3 1 1953	3661		9 07		9 07						
2	44						8 48	10		8 58	2	1st Half Paid / 2nd Half Paid	MAY 1 1 1953 / OCT 3 1 1953	15797 / 5670		8 58		8 58						
3	44						8 48	10		8 58	3	1st Half Paid / 2nd Half Paid	MAY 1 1 1953 / OCT 3 1 1953	14793										
4	4 18						3 48			3 48	4	1st Half Paid / 2nd Half Paid	MAY 1 1 1953 / OCT 3 1 1953	3665 / 14797		1 74		1 74						
5											5													
6	156						30 08			30 08	6	PAID IN FULL	MAY 2 9 1953											
7	53						10 22			10 22	7	PAID IN FULL	MAY 2 9 1953	8130		55 94								
8	46						8 88			8 88	8	PAID IN FULL	MAY 2 9 1953											
9	35						6 76			6 76	9	PAID IN FULL	MAY 2 9 1953											
10											10													
11	91						17 56	20		17 76	11	1st Half Paid / 2nd Half Paid	MAY 1 1 1953 / OCT 3 1 1953											
12	44						8 48	10		8 58	12	1st Half Paid / 2nd Half Paid	MAY 1 1 1953 / OCT 3 1 1953	14793										
13	108						20 84	24		21 08	13	1st Half Paid / 2nd Half Paid	MAY 1 1 1953 / OCT 3 1 1953	5670		30 35		30 35						
14	68						13 12	16		13 28	14	1st Half Paid / 2nd Half Paid	MAY 1 1 1953 / OCT 3 1 1953											
15											15													
16	55						10 60			10 60	16	1st Half Paid / 2nd Half Paid	MAR 2 1 1953 / OCT 3 1 1953			5 30		5 30						
17	70						13 50			13 50	17	1st Half Paid / 2nd Half Paid	MAY 1 1 1953 / OCT 3 1 1953	3665		6 75		6 75						
18	189						36 46			36 46	18	1st Half Paid / 2nd Half Paid	MAY 1 1 1953 / OCT 3 1 1953	14797		18 23		18 23						
19	23						4 44			4 44	19	1st Half Paid / 2nd Half Paid	MAY 1 4 1953 / OCT 3 1 1953			2 22		2 22						
20											20													
	739 / 399 / 113						219 52	90		220 42						138 18		122 4						

VILLAGE OF SYLVAN

CARLTON'S SYLVAN PARK

SYLVAN BEACH

ALLEN'S SUBDIVISION

ADDED TO SYLVAN BEACH

133-29

133-29

133-30

Assessment Roll and Tax List of Real Property in the Town of Sylvan, Cass County, Minnesota, for Taxes for the Year 1952.

Form SCD (52) MILLER-DUTTS COMPANY, MINNEAPOLIS

	In Whose Name Assessed	To Whom Transferred	Description of Property: Subdivision		Sec. or Lot	Town or Block	Rng.	Number of Acres of Land: Acres	100ths	Sch. School District	Indicate Homestead Tax or No	Indicate Agricultural Tax or No	True and Full Valuations: Land Exclusive of Structures and Improvements	Buildings and Other Structures	Machinery Permanently Attached to Real Estate	Total True and Full Value	Assessed Valuations: Rural: Homestead Up to $4,000 20%	Rural: Over $4,000 and Non-Homestead 33⅓%	All Other: Homestead Up to $4,000 25%	All Other: Over $4,000 and Non-Homestead 40%	Machinery Permanently Attached to Real Estate 33⅓%	Total Assessed Value	Total Assessed Value as Equalized by the Board of Review	Final Equalized Value
								Acres	100ths				Dollars	Dollars	Dollars	Dollars	Dollars	Dollars	Dollars	Dollars	Dollars	Dollars	Dollars	Dollars
1	N. W. Paper Co		NE¼ of NE¼		9	133	30	40		4-15	110		+10% 354 / 321			354 / 321		118 / 107				118 / 107		
2	" "		NW¼ of NE¼					40			"		354 / 321			354 / 321		118 / 107				118 / 107		
3	George and Mae Judson		SW¼ of NE¼					40			"		288 / 261			288 / 261		96 / 87				96 / 87		
4	~~Lodge of Knights of Columbus~~ " " " "		SE¼ of NE¼					40			"		240 / 220	265 / 240		505 / 460	101 / 92					101 / 92		
5																								
6	Ralph A. & Cora Agnes Cole		NE¼ of NW¼					40			4-W		225 / 205			225 / 205	45 / 41					45 / 41		
7	" "		NW¼ of NW¼					40			"		265 / 240	385 / 350		650 / 590	130 / 118					130 / 118		
8	~~A. A. Honey~~	State of Minnesota	SW¼ of NW¼					~~40~~			~~110~~		~~240~~			~~240~~		~~88~~ / ~~80~~				~~88~~ / ~~80~~	Forfeited	
9	Ralph A. & Cora Agnes Cole		SE¼ of NW¼					40			4-W		140 / 125			140 / 125	28 / 25					28 / 25		
10																								
11	~~A. A. Honey~~	State of Minnesota	NE¼ of SW¼					~~40~~			~~110~~		~~66~~ / ~~60~~			~~66~~ / ~~60~~		~~22~~ / ~~20~~				~~22~~ / ~~20~~		
12	" "	State of Minnesota	NW¼ of SW¼					~~40~~			"		~~90~~ / ~~81~~			~~90~~ / ~~81~~		~~30~~ / ~~27~~				~~30~~ / ~~27~~		
13	Allen Rogers		SW¼ of SW¼					40			"		124 / 114			124 / 114		58 / 53				58 / 53		
14	Ralph A. & Cora Agnes Cole		SE¼ of SW¼					40			4-W		130 / 120			130 / 120	36 / 24					36 / 24		
15																								
16	~~No state Bank Pelican~~	State of Minnesota	NE¼ of SE¼					40			110		264 / 240			264 / 240		88 / 80				88 / 80		
17	Ralph A. Cole		NW¼ of SE¼					40			4-W		270 / 245			270 / 245	54 / 49					54 / 49		
18	" "		SW¼ of SE¼					40			"		310 / 280			310 / 280	62 / 56					62 / 56		
19	Edwin L. Hubin		SE¼ of SE¼					40			110		288 / 261			288 / 261		96 / 87				96 / 87		
20																								
											4-W		3,792 / 3,399	690 / 595		4,482 / 3,994	446 / 405	275 / 248				1160 / 1053	+146 / 1206	

	Sold for Taxes	Valuations by School Districts as Equalized by Department of Taxation: District No. ..... Rate ..... Mills	District No. ..... Rate ..... Mills	District No. ..... Rate ..... Mills	District No. ..... Rate ..... Mills	District No. ..... Rate ..... Mills	District No. ..... Rate ..... Mills	Tax Including State Homestead ..... Mills	State Tax on Non-Homestead 2.26 Mills	Special Taxes	Total Taxes		Paid	When Paid: Month	Day	Year	Number of Receipt	March Settlement 1953	June Settlement 1953	Penalty	November Settlement 1953	Penalty	Collections to First Monday in January 1954	Penalty	Delinquent on First Monday in January 1954	Penalty	Total Delinquent Tax and Penalty	Remarks
		Dollars	Dollars	Dollars	Dollars	Dollars	Dollars	$ cta.	$ cta.	$ cta.	$ cta.							$ cta.	$ cta.	$ cta.	$ cta.	$ cta.	$ cta.	$ cta.	$ cta.	$ cta.	$ cta.	
1		118						22.76	26		23.02	1	PAID IN FULL	MAY 15	1953	5560		23.02										
2		118						22.76	26		23.02	2	PAID IN FULL	MAY 15	1953			23.02										
3		96						18.52	22		18.74	3	PAID IN FULL	MAY 29	1953	6820		18.74										
4		~~H~~ 101						19.48			19.48	4	PAID IN FULL	MAY 29	1953			19.48										
5												5																
6		~~H~~ 45						8.68			8.68	6	1st Half Paid / 2nd Half Paid	MAR 24 / OCT 14	1953 / 1953	3661 / 13457		4.34		4.34								
7		~~H~~ 130						25.08			25.08	7	1st Half Paid / 2nd Half Paid	MAR 24 / OCT 14	1953 / 1953	3661 / 13457		12.54		12.54								
8												8																
9		~~H~~ 28						5.40			5.40	9	1st Half Paid / 2nd Half Paid	MAR 24 / OCT 14	1953 / 1953	3661 / 13457		2.70		2.70								
10												10																
11												11																
12												12																
13		58						11.18	14		11.32	13	PAID IN FULL	OCT 5	1953	3279		2.51		11.32	.56							
14		~~H~~ 26						5.02			5.02	14	1st Half Paid / 2nd Half Paid	MAR 24 / OCT 14	1953 / 1953	3661 / 13457				2.51								
15												15																
16	SOLD FOR TAXES	~~88~~ out						16.98	20		17.18	16	Forfeited	10-1-53														17.18 Cancelled
17		~~H~~ 54						10.42			10.42	17	1st Half Paid / 2nd Half Paid	MAR 24 / OCT 14	1953 / 1953	3661 / 13457		5.21		5.21								
18		~~H~~ 62						11.96			11.96	18	1st Half Paid / 2nd Half Paid	MAR 24 / OCT 14	1953 / 1953	3661 / 13457		5.98		5.98								
19		96						18.52	22		18.74	19	PAID IN FULL	MAY 29	1953	6854		18.74										
20												20																
		~~H~~ 446 / 574 / 1020						196.76	130		198.06							136.08		44.60								17.18

Assessment Roll and Tax List of Real Property in the Town of Sylvan, Cass County, Minnesota, for Taxes for the Year 1952.

Form SCD (52) WALLACE-BLAKE COMPANY, MINNEAPOLIS

	In Whose Name Assessed	To Whom Transferred		Description of Property: Subdivision	Sec. or Lot	Town or Block	Reg.	Number of Acres of Land (Acres / 100ths)	No. School District	Indicate Homestead Tax or No	Indicate Agricultural Tax or No	True and Full Valuations: Land Exclusive of Structures and Improvements (100%)	Buildings and Other Structures (100%)	Machinery Permanently Attached to Real Estate	Total True and Full Value	Assessed Valuations: Rural: Homestead Up to $4,000 20%	Rural: Over $4,000 and Non-Homestead 33⅓%	All Other: Homestead Up to $4,000 25%	All Other: Over $4,000 and Non-Homestead 40%	Machinery Permanently Attached to Real Estate 33⅓%	Total Assessed Value Equalized by the Board of Review	Final Equalized Value
								Acres				Dollars	Dollars	Dollars	Dollars	Dollars	Dollars	Dollars	Dollars	Dollars	Dollars	Dollars
1	T. A. Berglund		1	NE¼ of NE¼	10	133	30	40	7-155	4	710	266 / 240			266 / 240		88 / 80				88 / 80	
2	State of Minnesota		2	NW¼ of NE¼																		
3	State of Minnesota		3	SW¼ of NE¼																		
4	State of Minnesota		4	SE¼ of NE¼																		
5			5																			
6	Leslie A. Rice Petty		6	NE¼ of NW¼				40		4	40	130 / 120			130 / 120	36 / 24					36 / 24	
7	" "		7	NW¼ of NW¼				40		"		255 / 230			255 / 230	51 / 46					51 / 46	
8	State of Minnesota		8	SW¼ of NW¼																		
9	State of Minnesota		9	SE¼ of NW¼																		
10			10																			
11	Ernest J. & Orphia Stark		11	NE¼ of SW¼				40		4	40	175 / 160	775		1025 / 935	205 / 187					205 / 187	
12	" "		12	NW¼ of SW¼				40		"		165 / 150			165 / 150	33 / 30					33 / 30	
13	" "		13	SW¼ of SW¼				40		"		265 / 240			265 / 240	53 / 48					53 / 48	
14	" "		14	SE¼ of SW¼				40		"		405 / 370			405 / 370	81 / 74					81 / 74	
15			15																			
16	Wm. Roy Fisher		16	NE¼ of SE¼				40		7	10	130 / 120			130 / 120		44 / 40				44 / 40	
17	~~Ernest J. & Orphia M. Stark~~		17	NW¼ of SE¼				40		4	40	130 / 120			130 / 120	36 / 24					36 / 24	
18	Ernest J. & Orphia M. Stark		18	SW¼ of SE¼				40		"		130 / 120			130 / 120	36 / 24					36 / 24	
19	Wm. Roy Fisher		19	SE¼ of SE¼				40		7	10	280 / 255	413 / 375		693 / 630		231 / 210				231 / 210	
20			20																			
								440				3331 / 3116	1188 / 1110		3594 / 3215	501 / 457	363 / 330				864 / 787	

	Sold for Taxes	Valuations by School Districts as Equalized by Department of Taxation: District No. ..... Rate ..... Mills	District No. ..... Rate ..... Mills	District No. ..... Rate ..... Mills	District No. ..... Rate ..... Mills	District No. ..... Rate ..... Mills	District No. ..... Rate ..... Mills	Tax including State Homestead ..... Mills	State Tax on Non-Homestead 22 Mills	Special Taxes	Total Taxes		Paid	When Paid: Month Day Year	Number of Receipt	March Settlement 1953	June Settlement 1953	Penalty	November Settlement 1953	Penalty	Collections to First Monday in January 1954	Penalty	Delinquent on First Monday in January 1954	Penalty	Total Delinquent Tax and Penalty	Remarks
		Dollars	Dollars	Dollars	Dollars	Dollars	Dollars	$ cts.	$ cts.	$ cts.	$ cts.					$ cts.	$ cts.	$ cts.	$ cts.	$ cts.	$ cts.	$ cts.	$ cts.	$ cts.	$ cts.	
1		88						16 98	20		17 18	1	PAID IN FULL	MAY 22 1953	5721		17 18									
2												2														
3												3														
4												4														
5												5														
6	~~SOLD FOR TAXES~~	426						5 02			5 02	6	1st Half Paid	OCT 31 1953 / MAY 29 1953	6258 / 14775		2 51		2 51							
7	~~TAX DEED~~	451						9 84			9 84	7	1st Half Paid	OCT 31 1953 / MAY 29 1953	14775		4 92		4 92							
8												8														
9												9														
10												10														
11		205						39 54			39 54	11	2nd Half Paid / 1st Half Paid	OCT 31 1953 / MAY 29 1953			35 81		35 81							
12		33						6 36			6 36	12	2nd Half Paid / 1st Half Paid	OCT 31 1953 / MAY 29 1953	6133 / 14777											
13		53						10 22			10 22	13	2nd Half Paid / 1st Half Paid	OCT 31 1953 / MAY 29 1953												
14		81						15 62			15 62	14	2nd Half Paid / 1st Half Paid	OCT 31 1953 / MAY 29 1953												
15												15														
16	SOLD FOR TAXES	44						8 48	10		8 58	16	Balance Water Rent Paid	OCT 31 1953 / MAY 2 1953	14837 / 6206		4 29		4 29							
17	Long Lake	426						5 02			5 02	17	2nd Half Paid / 1st Half Paid	OCT 31 1953 / MAY 29 1953	6133 / 14777		5 02		5 02							
18	Long Lake	426						5 02			5 02	18	2nd Half Paid / 1st Half Paid	OCT 31 1953 / MAY 29 1953												
19	SOLD FOR TAXES	231						44 56	52		45 08	19	Balance Water Rent Paid	OCT 31 1953 / MAY 2 1953	14837 / 6206		22 54		22 54							
20												20														
		451 / 363 / 864						166 66	82		167 48						92 83		75 65							

132-29 133-29 133-30
ST. WILLIAM'S SYLVAN PARK
CARLTON'S SYLVAN BEACH
RAUPH TO SYLVAN BEACH

Assessment Roll and Tax List of Real Property in the Town of Aitkin, Cass County, Minnesota, for Taxes for the Year 1952.

Form 5CD (52) BALMS-SAYRE COMPANY, MINNEAPOLIS

	In Whose Name Assessed	To Whom Transferred	Description of Property: Subdivision	Sec. or Lot	Town or Block	Rng.	Number of Acres of Land: Acres	100ths	No. School District	Individually Assessed Tax or No	Individually Assessed Tax or No	True and Full Valuations: Land Exclusive of Structures Improvements	Buildings and Other Structures	Machinery Permanently Attached to Real Estate	Total True and Full Value	Assessed Valuations: Rural: Homestead Up to $4,000 20%	Rural: Over $4,000 and Non-Homestead 33⅓%	All Other: Homestead Up to $4,000 25%	All Other: Over $4,000 and Non-Homestead 40%	Machinery Permanently Attached to Real Estate 33⅓%	Total Assessed Value	Total Assessed Value as Equalized by the Board of Review	Final Equalized Value
							Acres	100ths				Dollars	Dollars	Dollars	Dollars	Dollars	Dollars	Dollars	Dollars	Dollars	Dollars	Dollars	Dollars
1			NE¼ of NE¼	11	13330		9.15																
2			NW¼ of NE¼																				
3	Frank L. & Alice M. Allen		Lot 2 less platted ~~SW¼ of NE¼~~				26.50	710				144 / 132			144 / 132		48 / 44				48 / 44		
4	Dennis J. & Marjorie E. Wilson / Walter A. & Verna M. Fisher		Lot 1 less 4 & 5 less platted ~~SE¼ of NE¼~~				30.05	"				264 / 240	660		924 / 840		308 / 280				308 / 280		
5																							
6	Frank L. & Alice M. Allen		Lot 4 less platted ~~NE¼ of SW¼~~				32.25	"				141 / 129			141 / 129		47 / 43				47 / 43		
7	" "		Lot 5 less platted ~~SW¼ of SW¼~~				32.25	"				141 / 129			141 / 129		47 / 43				47 / 43		
8	" "		Lot 3 less platted ~~SW¼ of NW¼~~				16.25	"				90 / 81			90 / 81		30 / 27				30 / 27		
9	" "		SE¼ of NW¼				21.25	"				93 / 84			93 / 84		31 / 28				31 / 28		
10																							
11	" "		NE¼ of SW¼				40	"				174 / 156			174 / 156		58 / 53				58 / 53		
12	" "		NW¼ of SW¼				40	"				255 / 231			255 / 231		85 / 77				85 / 77		
13	" "		SW¼ of SW¼				40	"				273 / 249			273 / 249		91 / 83				91 / 83		
14	" "		SE¼ of SW¼				40	"				273 / 249			273 / 249		91 / 83				91 / 83		
15																							
16	Walter A. & Verna M. Fisher		NE¼ of SE¼				40	710				396 / 360			396 / 360		132 / 120				132 / 120		
17	Frank L. & Alice M. Allen		NW¼ of SE¼				40	"				372 / 339			372 / 339		124 / 113				124 / 113		
18	" "		SW¼ of SE¼				40	"				357 / 324			357 / 324		119 / 108				119 / 108		
19	Dennis J. & Marjorie E. Allen / Walter A. & Verna M. Fisher		SE¼ of SE¼				40	"				396 / 360			396 / 360		132 / 120				132 / 120		
20																							
							479.15	65				3369 / 3060	660 / 600		4029 / 3660		1343 / 1220				1343 / 1220		

	Sold for Taxes	Valuations by School Districts as Equalized by Department of Taxation: District No. ..... Rate ..... Mills	District No. ..... Rate ..... Mills	District No. ..... Rate ..... Mills	District No. ..... Rate ..... Mills	District No. ..... Rate ..... Mills	District No. ..... Rate ..... Mills	Tax Including State Homestead 22.6 Mills	State Tax on Non-Homestead	Special Taxes	Total Taxes		Paid	When Paid	Number of Receipt	March Settlement 1953	June Settlement 1953	Penalty	November Settlement 1953	Penalty	Collections to First Monday in January 1954	Penalty	Delinquent on First Monday in January 1954	Total Delinquent Tax and Penalty	Remarks
		Dollars	Dollars	Dollars	Dollars	Dollars	Dollars	$ cts.	$ cts.	$ cts.	$ cts.			Month Day Year		$ cts.	$ cts.	$ cts.	$ cts.	$ cts.	$ cts.	$ cts.	$ cts.	$ cts.	
1												1													
2												2													
3		48						9.26	10		9.36	3	1st Half Paid	MAY 29 1953	5981		4.68						4.68	5.15	
4		308						59.40	70		60.10	4	PAID IN FULL	MAY 29 1953	6855		60.10								
5												5													
6		47						9.06	10		9.16	6	1st Half Paid	MAY 29 1953			4.58						4.58	5.04	
7		47						9.06	10		9.16	7	1st Half Paid	MAY 29 1953	5981		4.58						4.58	5.04	
8		30						5.78	.06		5.84	8	1st Half Paid	MAY 29 1953			2.92						2.92	3.21	
9		31						5.98	.08		6.06	9	1st Half Paid	MAY 29 1953			3.03						3.03	3.33	
10												10													
11		58						11.18	.14		11.32	11	1st Half Paid	MAY 29 1953			5.66						5.66	6.23	
12		85						16.40	.20		16.60	12	1st Half Paid	MAY 29 1953	5981		8.30						8.30	9.13	
13		91						17.56	.20		17.76	13	1st Half Paid	MAY 29 1953			8.88						8.88	9.77	
14		91						17.56	.20		17.76	14	1st Half Paid	MAY 29 1953			8.88						8.88	9.77	
15												15													
16		132						25.46	.30		25.76	16	PAID IN FULL	MAY 29 1953	6855		25.76								
17		124						23.92	.28		24.20	17	1st Half Paid	MAY 29 1953	5981		12.10						12.10	13.31	
18		119						22.96	.26		23.22	18	1st Half Paid	MAY 29 1953			11.61						11.61	12.77	
19		132						25.46	.30		25.76	19	PAID IN FULL	MAY 29 1953	6855		25.76								
20												20													
		1343						259.04	3.02		262.06						186.84						75.22		

Assessment Roll and Tax List of Real Property in the Town of Sylvan, Cass County, Minnesota, for Taxes for the Year 1952.

Form 5CD (52) WALLACE-BLAKE COMPANY, MINNEAPOLIS

In Whose Name Assessed	To Whom Transferred		Description of Property: Subdivision	Sec. or Lot	Town of Block	Rng.	Number of Acres of Land: Acres	100ths	No. School District	Indicate Homestead Tax Re	Indicate Agricultural Tax Re	True and Full Valuations: Land Exclusive of Structures Improvements (Dollars)	Buildings and Other Structures (Dollars)	Machinery Permanently Attached to Real Estate (Dollars)	Total True and Full Value (Dollars)	Assessed Valuations: Rural: Homestead Up to $4,000 20% (Dollars)	Rural: Over $4,000 and Non-Homestead 33⅓% (Dollars)	All Other: Homestead Up to $4,000 25% (Dollars)	All Other: Over $4,000 and Non-Homestead 40% (Dollars)	Machinery Permanently Attached to Real Estate 33⅓% (Dollars)	Total Assessed Value (Dollars)	Total Assessed Value as Equalized by the Board of Review (Dollars)	Final Equalized Value (Dollars)
Geo. L. Ramsey		1	NE ¼ of NE ¼	12	13330		40			21 15 + 110		330 / 200			330 / 200		160				160		
" "		2	NW ¼ of NE ¼				40			"		270 / 228	225		495 / 453		166 / 151				166 / 151		
" "		3	SW ¼ of NE ¼				40			"		306 / 279			306 / 279		102 / 93				102 / 93		
" "		4	SE ¼ of NE ¼				40			"		266 / 240			266 / 240		88 / 80				88 / 80		
		5																					
Joseph F. Marriage & Wilson Halton A. & Verna M. Fisher		6	NE ¼ of NW ¼ (See 1 acre platted Sylvan Beach)				37.10			"		111 / 102			111 / 102		37 / 34				37 / 34		
" "	" "	7	~~NW ¼ of NW ¼~~ Lot 1 less 1.33 acres platted Sylvan Beach				28.20			"		189 / 168			189 / 168		63 / 56				63 / 56		
		8	SW ¼ of NW ¼																				
" "	" "	9	SE ¼ of NW ¼				40			76		132 / 120			132 / 120		44 / 40				44 / 40		
		10																					
" "	" "	11	NE ¼ of SW ¼				40			"		132 / 120			132 / 120		44 / 40				44 / 40		
" "	" "	12	NW ¼ of SW ¼				40			"		240 / 219			240 / 219		80 / 73				80 / 73		
" "	" "	13	SW ¼ of SW ¼				40			"		264 / 240			264 / 240		88 / 80				88 / 80		
" "	" "	14	SE ¼ of SW ¼				40			"		198 / 180			198 / 180		66 / 60				66 / 60		
		15																					
Albert & Emma C. Satter		16	NE ¼ of SE ¼				40			"		132 / 120			132 / 120		44 / 40				44 / 40		
"	"	17	NW ¼ of SE ¼				40			"		213 / 195			213 / 195		71 / 65				71 / 65		
"	"	18	SW ¼ of SE ¼				40			"		198 / 180			198 / 180		66 / 60				66 / 60		
"	"	19	SE ¼ of SE ¼				40			"		174 / 159			174 / 159		58 / 53				58 / 53		
		20																					
							565	00				3327 / 2850	2985 / 2475		3375 / 3075		1125 / 1025				1125 / 1025		

Sold for Taxes	Valuations by School Districts as Equalized by Department of Taxation: District No. 2 Rate 25.0 Mills	District No. ..... Rate ..... Mills	District No. ..... Rate ..... Mills	District No. ..... Rate ..... Mills	District No. ..... Rate ..... Mills	Tax including State Homestead Rate 22.6 Mills	State Tax on Non-Homestead	Special Taxes	Total Taxes	Paid	When Paid (Month Day Year)	Number of Receipt	March Settlement 1953	June Settlement 1953	Penalty	November Settlement 1953	Penalty	Collections to First Monday in January 1954	Penalty	Delinquent on First Monday in January 1954	Total Delinquent Tax and Penalty	Remarks
	Dollars	Dollars	Dollars	Dollars	Dollars	$ cts.	$ cts.	$ cts.	$ cts.				$ cts.	$ cts.	$ cts.	$ cts.	$ cts.	$ cts.	$ cts.	$ cts.	$ cts.	
1 SOLD FOR TAXES	110					21.22	24		2146	1										2146		
2 SOLD FOR TAXES	166					32.02	38		3240	2										3240		
3 SOLD FOR TAXES	102					19.68	24		1992	3										1992		
4 SOLD FOR TAXES	88					16.98	20		1718	4										1718		
5										5												
6	37					7.14	.08		722	6	PAID IN FULL MAY 29 1953			722								
7	61					11.76	14		1190	7	PAID IN FULL MAY 29 1953			1190								
8										8												
9	44					8.48	10		858	9	PAID IN FULL MAY 29 1953			858								
10										10		6855										
11	44					8.48	10		858	11	PAID IN FULL MAY 29 1953			858								
12	80					15.44	18		1562	12	PAID IN FULL MAY 29 1953			1562								
13	88					16.98	20		1718	13	PAID IN FULL MAY 29 1953			1718								
14	66					12.74	14		1288	14	PAID IN FULL MAY 29 1953			1288								
15										15												
16	44					8.48	10		858	16	PAID IN FULL MAY 29 1953											
17	71					13.70	16		1386	17	PAID IN FULL MAY 29 1953	6856		4644								
18	66					12.74	14		1288	18	PAID IN FULL MAY 29 1953											
19	58					11.18	14		1132	19	PAID IN FULL MAY 29 1953											
20										20												
	1125					217.02	2.54		21956					12360						9096		

Assessment Roll and Tax List of Real Property in the Town of Sylvan, Cass County, Minnesota, for Taxes for the Year 1952.

Form 5CD (52) WILLIS-DUFF CONCORD, MINNEAPOLIS

In Whose Name Assessed	To Whom Transferred	Description of Property: Subdivision	Sec. or Lot	Town or Block	Reg.	Number of Acres of Land: Acres	100ths	No. School District	Indicate Homestead Yes or No	Indicate Agricultural Yes or No	True and Full Valuations: Land Exclusive of Structures and Improvements (10%)	Buildings and Other Structures (10%)	Machinery Permanently Attached to Real Estate	Total True and Full Value	Assessed Valuations: Rural: Homestead Up to $4,000 20%	Rural: Over $4,000 and Non-Homestead 33⅓%	All Other: Homestead Up to $4,000 25%	All Other: Over $4,000 and Non-Homestead 40%	Machinery Permanently Attached to Real Estate 33⅓%	Total Assessed Value	Total Assessed Value as Equalized by the Board of Review	Final Equalized Value
						Acres	100ths				Dollars	Dollars	Dollars	Dollars	Dollars	Dollars	Dollars	Dollars	Dollars	Dollars	Dollars	Dollars
Arch E. & Jean Larson		1 Lie of NE¼ Fr. of Rg.	13	133	30	88		24-153		Yes	945			945	189					189		
		2 NW¼ of NE¼									860			860	172					172		
		3 SW¼ of NE¼																				
Mrs. Annie C. Silver		4 Lie of NE¼ Fr. of Rg.				52				710	570			570		190				190		37.06 & 40.77
		5 SE¼ of NE¼									519			519		173				173		
Arch E. & Jean Larson		6 NE¼ of NW¼				40				410	120	550		670	134					134		
		7 NW¼ of NW¼ less W. 483' of S. 600'				40				"	120	500		620	124					124		
" "											265			265	53					53		
		SW¼ of NW¼									240			240	48					48		
" "		See Sec. of N. W. of N.W. by Recorded plat				5	22			"	40			40	8					8		
		SE¼ of NW¼									35			35	7					7		
Mrs Annie C. Silver		See Sec. 14 of N.W. of N.W. by Recorded plat				25				710	273			273		91				91		17.76 & 19.54
State of Minnesota		10 W. 483' of S. 600' of N.W. of N.W.									249			249		83				83		
Mrs Annie C. Silver		11 NE¼ of SW¼				40				"	438			438		146				146		28.48 & 31.33
											399			399		133				133		
Geo. M. & Bernice V. Wilder		12 NW¼ of SW¼ } Also a tract 24 ft. by 624 ft. N. of the				91	50			410	400			400	80					80		
		13 SW¼ of SW¼ }									365			365	73					73		
Mrs Annie C. Silver		14 SE¼ of SW¼				40				710	306			306		102				102		19.92 & 21.91
		15									279			279		93				93		
"	"	16 NE¼ of SE¼				40				"	438			438		146				146		28.48 & 31.33
											399			399		133				133		
"	"	17 NW¼ of SE¼				40				"	438			438		146				146		28.48 & 31.33
											399			399		133				133		
"	"	18 SW¼ of SE¼				40				"	306			306		102				102		19.92 & 21.91
											279			279		93				93		
"	"	19 SE¼ of SE¼				40				"	438			438		146				146		28.48 & 31.33
											399			399		133				133		
Geo. M. & Bernice V. Wilder		20 S. of Sylvan Twp. 774 wide on N. & 116' on the South, 3.6 long lying S. of the Sylvan Twp. line				62				710	10			10	2					2		
						1893	54				4999	550		5549	468	1069				1537		20.05
											4555	500		5055	426	974				1400		

Sold for Taxes	District No. ..... Rate ..... Mills	District No. ..... Rate ..... Mills	District No. ..... Rate ..... Mills	District No. ..... Rate ..... Mills	District No. ..... Rate ..... Mills	District No. ..... Rate ..... Mills	Tax Including State Homestead ..... Mills	State Tax on Non-Homestead 22 Mills	Special Taxes	Total Taxes	Paid	When Paid: Month Day Year	Number of Receipt	March Settlement 1953	June Settlement 1953	Penalty	November Settlement 1953	Penalty	Collections to First Monday in January 1954	Penalty	Delinquent on First Monday in January 1954	Total Delinquent Tax and Penalty	Remarks
	Dollars	Dollars	Dollars	Dollars	Dollars	Dollars	$ cts.	$ cts.	$ cts.	$ cts.				$ cts.	$ cts.	$ cts.	$ cts.	$ cts.	$ cts.	$ cts.	$ cts.	$ cts.	
1 Sold for Taxes	189						36.46			36.46	2nd Half Paid 1st Half Paid	OCT 29 1953 MAY 29 1953	14241 8148		18.23		18.23						
2																							
3																							
4 Sold for Taxes	190						36.64	42		37.06											37.06 & 40.77	
5																							
6 Sold for Taxes	136						26.24			26.24	2nd Half Paid 1st Half Paid	OCT 29 1953 MAY 29 1953	14241 8148		13.12		13.12						
7	53						10.22			10.22	2nd Half Paid 1st Half Paid	OCT 29 1953 MAY 29 1953			5.11		5.11						
8 Sold for Taxes	8						1.54			1.54	2nd Half Paid 1st Half Paid	OCT 29 1953 MAY 29 1953			.77		.77						
9 Sold for Taxes	91						17.76	20		17.96											17.76 & 19.54	
10																							
11 Sold for Taxes	146						28.16	32		28.48											28.48 & 31.33	
12	80						15.44			15.44	PAID IN FULL	MAY 29 1953	8112		15.44							
13																						
14 Sold for Taxes	102						19.68	24		19.92											19.92 & 21.91	
15																						
16 Sold for Taxes	146						28.16	32		28.48											28.48 & 31.33	
17 Sold for Taxes	146						28.16	32		28.48											28.48 & 31.33	
18 Sold for Taxes	102						19.68	24		19.92											19.92 & 21.91	
19 Sold for Taxes	146						28.16	32		28.48											28.48 & 31.33	
20	2						38			38	PAID IN FULL	MAY 29 1953	8112		5.38		5.38				20.05	
	468 1069 1537						29.48	238		29.886												

Assessment Roll and Tax List of Real Property in the Town of Sylvan, Cass County, Minnesota, for Taxes for the Year 1952.

Form 3CD (52) BLUE BUTTE BINDERY, MINNEAPOLIS

	In Whose Name Assessed	To Whom Transferred	Description of Property: Subdivision	Sec. or Lot	Town or Block	Rng.	Number of Acres of Land (Acres / 100ths)	No. School District	Indicate Homestead Tax or No	Indicate Agricultural Tax or No	True and Full Valuations: Land Exclusive of Structures and Improvements	Buildings and Other Structures	Machinery Permanently Attached to Real Estate	Total True and Full Value	Assessed Valuations: Rural: Homestead Up to $4,000 20%	Rural: Over $4,000 and Non-Homestead 33⅓%	All Other: Homestead Up to $4,000 25%	All Other: Over $4,000 and Non-Homestead 40%	All Other: Machinery Permanently Attached to Real Estate 33⅓%	Total Assessed Value	Total Assessed Value as Equalized by the Board of Review	Final Equalized Value
							Dollars				Dollars	Dollars	Dollars	Dollars	Dollars	Dollars	Dollars	Dollars	Dollars	Dollars	Dollars	Dollars
1	John T. Parks		NE¼ of NE¼ Auditor's Lot 4 & 5 63.7 less Hwy	14	133	30	33.65	70			108 / 99			108 / 99		36 / 33				36 / 33		
2			NW¼ of NE¼ less Hwy				33.44	"			271 / 173	108 / 99		379 / 272		103 / 94				103 / 94		
3	Ida Anderson ~~Martin Anderson~~		SW¼ of NE¼				31.02	40			275 / 250			275 / 250	55 / 50					55 / 50		
4	" "		SE¼ of NE¼ 2 of Hwy land 1 acre cemetery				34.19	"			275 / 250			275 / 250	55 / 50					55 / 50		
	State of Minnesota		W½ of NE¼ N. of Hwy																			
6	James & Johanna Fernshell		NE¼ of NW¼ less Hwy				31.06	70			372 / 339			372 / 339		124 / 113				124 / 113		
7	" "		NW¼ of NW¼				32.23	"			72 / 66			72 / 66		24 / 22				24 / 22		
8	C. N. Alter		Lots 1 & 2 less Hwy SW¼ of NW¼				39.86	40			130 / 120			130 / 120	26 / 24					26 / 24		
9	" "		Lot 1 less Hwy SE¼ of NW¼				39.22	"			130 / 120			130 / 120	26 / 24					26 / 24		
	State of Minnesota	(Grand Ave. Mat. Pt. Order 1470)	2.555 of E 5.555 of NW¼ & NE¼ (Corners)				Exempt															
11			NE¼ of SW¼																			
12			NW¼ of SW¼																			
13			SW¼ of SW¼																			
14			SE¼ of SW¼																			
15	Clarence A. Alter		Lot 7 less N. 46 rods				12.50	40			110 / 100			110 / 100	32 / 20					32 / 20		
16	~~Martin Anderson~~		NE¼ of SE¼				40	"			395 / 360	105 / 160		500 / 520	330 / 264					330 / 264		
17	C. N. Alter		NW¼ of SE¼ Lot 6				47.75	"			580 / 525			580 / 525	166 / 105					166 / 105		
18			SW¼ of SE¼																			
19	" "		N. 46 rods of E. 25.7 SE¼ of SE¼				20.25	"			330 / 120	390 / 265		420 / 385	84 / 77					84 / 77		
20																						
							395.47				2728 / 2394	1453 / 1324		4231 / 3716	1194 / 1064	287 / 262				1481 / 1326		

	Sold for Taxes	Valuations by School Districts as Equalized by Department of Taxation: District No. 2 Rate 77.28 Mills	District No. ..... Rate ..... Mills	District No. ..... Rate ..... Mills	District No. ..... Rate ..... Mills	District No. ..... Rate ..... Mills	District No. ..... Rate ..... Mills	Tax including State Homestead ..... Mills	State Tax on Non-Homestead 22.6 Mills	Special Taxes	Total Taxes	Paid	When Paid	Number of Receipt	March Settlement 1953	June Settlement 1953	Penalty	November Settlement 1953	Penalty	Collections to First Monday in January 1954	Penalty	Delinquent on First Monday in January 1954	Penalty	Total Delinquent Tax and Penalty	Remarks
		Dollars	Dollars	Dollars	Dollars	Dollars	Dollars	$ cts.	$ cts.	$ cts.	$ cts.		Month Day Year		$ cts.	$ cts.	$ cts.	$ cts.	$ cts.	$ cts.	$ cts.	$ cts.	$ cts.		
1		36						694	.08		702	2nd Half Paid 1st Half Paid	OCT 31 1953 MAY 27 1953	6728		351		351							
2		103						1986	.24		2010	2nd Half Paid 1st Half Paid	OCT 31 1953 MAY 26 1953	14751		1005		1005							
3		55						1060			1060	2nd Half Paid 1st Half Paid	MAY 26 1953 FEB 24 1953	3663 2670	530	530									
4		55						1060			1060	2nd Half Paid 1st Half Paid	MAY 26 1953 FEB 24 1953	2663	530	530									
5																									
6		124						2392	.28		2420	2nd Half Paid 1st Half Paid	OCT 31 1953 MAY 26 1953	6728		1210		1210							
7		24						462	.06		468	2nd Half Paid 1st Half Paid	OCT 31 1953 MAY 26 1953	14751		234		234							
8		26						502			502	PAID IN FULL	APR 13 1953	3224		502									
9		26						502			502	PAID IN FULL	APR 13 1953			502									
10																									
11																									
12																									
13																									
14																									
15		22						424			424	PAID IN FULL	APR 13 1953	3224		424									
16		290						5594			5594	2nd Half Paid 1st Half Paid	MAY 26 1953 FEB 24 1953	3663 1622	2797	2797									
17		116						2238			2238	PAID IN FULL	APR 13 1953	3224		2238									
18																									
19		84						1620			1620	PAID IN FULL	APR 13 1953	3224		1620									
20																									
		674 287 961						18534	.66		18600				3859	11943		2700							

Assessment Roll and Tax List of Real Property in the Town of Leighton, Cass County, Minnesota, for Taxes for the Year 1952.

Form 5CD (52) WILLIS-DAVIS COMPANY, MINNEAPOLIS

In Whose Name Assessed	To Whom Transferred		Description of Property: Subdivision	Sec. or Lot	Town Block	Rng.	Number of Acres of Land: Acres	Hdths	No. School District	Indicate Homestead Tax as No	Indicate Agricultural Tax as No	True and Full Valuations: Land Exclusive of Structures and Improvements (1/20)	Buildings and Other Structures (1/10)	Machinery Permanently Attached to Real Estate	Total True and Full Value	Assessed Valuations: Rural: Homestead Up to $4,000 20%	Rural: Over $4,000 and Non-Homestead 33⅓%	All Other: Homestead Up to $4,000 25%	All Other: Over $4,000 and Non-Homestead 40%	All Other: Machinery Permanently Attached to Real Estate 33⅓%	Total Assessed Value	Total Assessed Value as Equalized by the Board of Review	Final Equalized Value
							Acres					Dollars	Dollars	Dollars	Dollars	Dollars	Dollars	Dollars	Dollars	Dollars	Dollars	Dollars	Dollars
Arthur A. Fowler		1	NE ¼ of NE ¼ less 3 acres + 1 lot city	15	133	30	28.96	1	4			185 / 170			185 / 170	37 / 34					37 / 34		
" "		2	NW ¼ of NE ¼ less Rly.	"			36.57		"			260 / 225	275 / 250		535 / 485	107 / 97					107 / 97		
Minnesota Power & Light Co.		3	SW ¼ of NE ¼ 38 acres, 5 acres sold to Leighton less Rly.				38		710			375 / 342			375 / 342		125 / 114				125 / 114		
J. P. Hanson		4	SE ¼ of NE ¼ Lots of acre on N.E. less Rly.				57.38		4			195 / 175	690 / 625		885 / 800	177 / 160					177 / 160		
Quenton A. & Delores Schultz		5	3 acres of NE ¼ of NE ¼				3		"			140 / 125	1350 / 1225		1490 / 1350	298 / 270					298 / 270		
Christina Hanson		6	NE ¼ of NW ¼				40		"			420 / 380			420 / 380	84 / 76					84 / 76		
Charles M. & Della D. Luttrell		7	NW ¼ of NW ¼				40		"			220 / 200			220 / 200	44 / 40					44 / 40		
" " "		8	SW ¼ of NW ¼ less Rly.				27.15		"			260 / 180	480 / 400		740 / 580	148 / 116					148 / 116		
Christina Hanson		9	~~SE ¼ of NW ¼~~ Lot 2 less 2 acres + less Rly.				38.05		"			280 / 255			280 / 255	56 / 51					56 / 51		
		10																					
		11	NE ¼ of SW ¼																				
		12	NW ¼ of SW ¼																				
Christina Hanson		13	~~SW ¼ of SW ¼~~ Lot 1 less 2 acres				40.50		"			265 / 240			265 / 240	53 / 48					53 / 48		
		14	SE ¼ of SW ¼																				
Minnesota Power & Light Co.		15	10 acres of Lots 1 & 2				10		710			99 / 90			99 / 90		33 / 30				33 / 30		
		16	NE ¼ of SE ¼																				
		17	NW ¼ of SE ¼																				
		18	SW ¼ of SE ¼																				
		19	SE ¼ of SE ¼																				
		20																					
							369.41					2539 / 2307	3755 / 3600		5294 / 4807	964 / 874	138 / 114				1122 / 1018		

Valuations by School Districts as Equalized by Department of Taxation

Sold for Taxes	District No. ..... Rate ..... Mills	District No. ..... Rate ..... Mills	District No. ..... Rate ..... Mills	District No. ..... Rate ..... Mills	District No. ..... Rate ..... Mills	Tax Including State Homestead ..... Mills	State Tax on Non-Homestead 22.5 Mills	Special Taxes	Total Taxes	Paid	When Paid: Month Day Year	Number of Receipt	March Settlement 1953	June Settlement 1953	Penalty	November Settlement 1953	Penalty	Collections to First Monday in January 1954	Penalty	Delinquent on First Monday in January 1954	Penalty	Total Delinquent Tax and Penalty	Remarks
	Dollars	Dollars	Dollars	Dollars	Dollars	$ cts.	$ cts.		$ cts.				$ cts.	$ cts.	$ cts.	$ cts.	$ cts.	$ cts.	$ cts.	$ cts.	$ cts.	$ cts.	
1 SOLD FOR TAXES	$ 37					74			74	1 PAID IN FULL	MAY 11 1953	5467		74									
2 SOLD FOR TAXES	$ 107					2064			2064	2 PAID IN FULL	MAY 11 1953	13937		2064		1376							
3			125			2724	28		2752	3 1st Half Paid	MAY 29 1953	6203		1376		1707							
4	$ 177					3414			3414	4 2nd Half Paid / 1st Half Paid	OCT 31 1953 / MAY 29 1953	14772 / 6203		1707									
5			$ 298			6058			6058	5 PAID IN FULL	MAY 11 1953	5508		6058									
6	$ 84					1620			1620	6 2nd Half Paid / 1st Half Paid	OCT 31 1953 / MAY 29 1953	14772 / 6203		810		810							
7	$ 44					848			848	7 PAID IN FULL	MAY 29 1953	6857		848									
8	$ 148					2468			2468	8 PAID IN FULL	MAY 29 1953			2468									
9	$ 56					1080			1080	9 2nd Half Paid / 1st Half Paid	OCT 31 1953 / MAY 29 1953	14772 / 6203		540		540							
10										10													
11										11													
12										12													
13	$ 53					1022			1022	13 2nd Half Paid / 1st Half Paid	OCT 31 1953 / MAY 29 1953	14772 / 6203		511		511							
14										14													
15	33					636	08		644	15 PAID IN FULL	MAY 29 1953	8276		644									
16										16													
17										17													
18										18													
19										19													
20										20													
	$ 686	$ 278 = 964				8782																	
	33	105 = 138				13866	36		22684					17740		4944							
	719	403 = 1122				22648																	

Assessment Roll and Tax List of Real Property in the Town of Sylvan, Cass County, Minnesota, for Taxes for the Year 1952.

Form 5CD (53) BALLARD-DUFF PRINTING, MINNEAPOLIS

In Whose Name Assessed	To Whom Transferred		Description of Property: Subdivision	Sec. or Lot	Town or Block	Rng.	Number of Acres of Land: Acres	100ths	No. School District	Individual Homestead Tax or No	Individual Agricultural Tax or No	True and Full Valuations: 1/3 Land Exclusive of Structures Improvements	1/3 Buildings and Other Structures	Machinery Permanently Attached to Real Estate	Total True and Full Value	Assessed Valuations: Rural: Homestead Up to $4,000 20%	Over $4,000 and Non-Homestead 33⅓%	All Other: Homestead Up to $4,000 25%	Over $4,000 and Non-Homestead 40%	Machinery Permanently Attached to Real Estate 33⅓%	Total Assessed Value	Total Assessed Value as Equalized by the Board of Review	Final Equalized Value
							Acres	100ths				Dollars	Dollars	Dollars	Dollars	Dollars	Dollars	Dollars	Dollars	Dollars	Dollars	Dollars	Dollars
John St. Lee		1	NE ¼ of NE ¼	16	133	30	40			$4.15 4	40	265 240			265 240	53 48					53 48		
" "		2	NW ¼ of NE ¼				40			"		130 120			130 120	26 24					26 24		
Albert Hardy Jr. & L. R. Johnson		3	SW ¼ of NE ¼				40			"		310 280	275 250		585 530	117 106					117 106		2256 @ 24 Ks
" " "		4	SE ¼ of NE ¼ less 3.75 acs & less 1 ac.				35 25			"		310 280			310 280	62 56					62 56		1196 @ 1316
Richard A. Burnett; Albert R. Hardy, Shirley Scholette & Gustav R. Johnson		5	208' x 208' of S ½ of NE ¼				1																
John St. Lee		6	NE ¼ of NW ¼				40				40	130 120			130 120	26 24					26 24		
" "		7	NW ¼ of NW ¼				40			"		130 120			130 120	26 24					26 24		
" "		8	SW ¼ of NW ¼				40			"		225 225	1055 1050		1280 1275	256 255					256 255		
" "		9	SE ¼ of NW ¼				40			"		210 190			210 190	42 38					42 38		
		10																					
John Stellington Lee		11	NE ¼ of SW ¼ less 1 ac. & less 1 ac.				33 76			"		90 80			90 80	18 16					18 16		
		12	NW ¼ of SW ¼																				
		13	SW ¼ of SW ¼																				
Otto & Eleanor Ostrowski		14	Lot 1 less 2 1/4 ac. Lounge rights; SE ¼ of SW ¼ to Minn. Power & Light Co.				30			"		240 220			240 220	48 44					48 44		
Minnesota Power & Light Co.		15	5.5 acs. of Lots 1 & 2				5 50				7 10	51 48			51 48		17 16				17 16		
P. O. Berglund		16	NE ¼ of SE ¼ Lot 3 less 1/4 ac. & 2 ac. of Lounge rights to Minn. Power & Light				12 33			"		81 72			81 72		27 24				27 24		
		17	NW ¼ of SE ¼																				
		18	SW ¼ of SE ¼																				
		19	SE ¼ of SE ¼																				
Minnesota Power & Light Co.		20	2.5 acs. of Lots 3				2 50			"		27 24			27 24		9 8				9 8		
							1100	99				2199 7049	1430 1300		3629 3249	684 651	53 48				737 679		

Sold for Taxes	Valuations by School Districts as Equalized by Department of Taxation: District No. ..... Rate ..... Mills		District No. ..... Rate ..... Mills		District No. ..... Rate ..... Mills		District No. ..... Rate ..... Mills		Tax including State Homestead ..... Mills	State Tax on Non-Homestead 20.6 Mills	Special Taxes	Total Taxes	Paid	When Paid: Month	Day	Year	Number of Receipt	March Settlement 1953	June Settlement 1953	Penalty	November Settlement 1953	Penalty	Collections to First Monday in January 1954	Penalty	Delinquent on First Monday in January 1954	Total Delinquent Tax and Penalty	Remarks
	Dollars	Dollars	Dollars	Dollars	Dollars	Dollars	Dollars	Dollars	$ cts.	$ cts.	$ cts.	$ cts.						$ cts.	$ cts.	$ cts.	$ cts.	$ cts.	$ cts.	$ cts.	$ cts.	$ cts.	
1		53							10 22			10 22	1 PAID IN FULL	MAY	29	1953	8150		1 52								
2		26							5 02			5 02	2 PAID IN FULL	MAY	29	1953											
3		117							22 56			22 56	3													22 56 @ 24 Ks	
4		62							11 96			11 96	4													11 96 @ 13 16	
5													5														
6		26							5 02			5 02	6 PAID IN FULL	MAY	29	1953											
7		26							5 02			5 02	7 PAID IN FULL	MAY	29	1953											
8		276							53 24			53 24	8 PAID IN FULL	MAY	29	1953	8150		71 38								
9		42							8 10			8 10	9 PAID IN FULL	MAY	29	1953											
10													10														
11		18							3 48			3 48	11 PAID IN FULL	MAY	29	1953	8150		3 48								
12													12														
13													13														
14	SOLD FOR TAXES	48							9 26			9 26	14 PAID IN FULL	MAY	14	1953	5507		9 26								
15					17				3 90	04		3 94	15 PAID IN FULL	MAY	29	1953	8275		3 94								
16		27							5 20	06		5 26	16 PAID IN FULL	MAY	22	1953	5721		5 26								
17													17														
18													18														
19													19														
20		9							1 74	02		1 76	20 PAID IN FULL	MAY	29	1953	8275		1 76								
		694				= 694			3 70																		
		36			17	53			140 82	12		144 64							11 64							34 62	
		730			17	747			144 52																		

SYLVAN
VILLAGE OF SYLVAN
CARLTON'S SYLVAN PARK
LAND ALLOTTED TO SYLVAN
SYLVAN BEACH
READY TO SYLVAN BEACH

Assessment Roll and Tax List of Real Property in the Town of Sylvan, Cass County, Minnesota, for Taxes for the Year 1952.

Form 5CD (52) WILLIAM BATTE BINDERY, MINNEAPOLIS

In Whose Name Assessed	To Whom Transferred	Description of Property: Subdivision	Sec. or Lot	Town or Block	Rng.	Number of Acres of Land: Acres	100ths	No. School District	Individual Real Estate Tax or No	Individual Agricultural Tax or No	True and Full Valuations: Land Exclusive of Structures and Improvements	Buildings and Other Structures	Machinery Permanently Attached to Real Estate	Total True and Full Value	Assessed Valuations: Rural: Homestead Up to $4,000 20%	Rural: Over $4,000 and Non-Homestead 33⅓%	All Other: Homestead Up to $4,000 25%	All Other: Over $4,000 and Non-Homestead 40%	All Other: Machinery Permanently Attached to Real Estate 33⅓%	Total Assessed Value	Total Assessed Value as Equalized by the Board of Review	Final Equalized Value	Remarks
						Acres	100ths				Dollars	Dollars	Dollars	Dollars	Dollars	Dollars	Dollars	Dollars	Dollars	Dollars	Dollars	Dollars	
George F. & Margaret M. Gerrels	1	NE¼ of NE¼	17	133	30	40		94-57	140		220 / 200			220 / 200	44 / 40					44 / 40			
Amich Barnett	2	NW¼ of NE¼				40		70			352 / 320	770 / 700		1122 / 1020		374 / 340				374 / 340			
" "	3	SW¼ of NE¼				40			"		264 / 240			264 / 240		88 / 80				88 / 80			
	4	SE¼ of NE¼																					
	5																						
Edward J. Dorsey	6	NE¼ of NW¼				40		70			327 / 297			327 / 297		109 / 99				109 / 99			
Edw. J. & Agnes L. Dorsey	7	NW¼ of NW¼ (Less that part of the S. 4 rods of the W. 40 rods) Hen. Twp. 4 Range 29 Lying N. of R.R.						"			99 / 90			99 / 90		33 / 30				33 / 30			
" "	8	SW¼ of NW¼				40		"			159 / 145			159 / 145		53 / 48				53 / 48			
Edward J. Dorsey (Name of Grantee)	9	SE¼ of NW¼				40		"			489 / 444	858 / 780		1347 / 1224		449 / 408				449 / 408			
Charles T. & Ella Forsell (Name of Grantee)	10	Hen. Twp. 4 Range 29 Lying N. of R.R. Less that part of the N.W. 4 of the N.W. 4																					
Edw. J. & Agnes L. Dorsey	11	NE¼ of SW¼				40		"			198 / 180			198 / 180		66 / 60				66 / 60			
" "	12	NW¼ of SW¼				40		"			225 / 204			225 / 204		75 / 68				75 / 68			
~~Lee C. Peterson~~ Andrew W. & Ethel Hoag	13	SW¼ of SW¼ Less Rly.				28.44		"			189 / 171			189 / 171		63 / 57				63 / 57			
" " " "	14	SE¼ of SW¼ " "				28.42		"			300 / 273			300 / 273		100 / 91				100 / 91			
Elmer X. Hanson	15	S. 172' of S. 150' of S.W.¼ of S.E.¼				60		42			15	750 / 680		765 / 695	153 / 139					153 / 139			
	16	NE¼ of SE¼																					
George F. Gerrels	17	NW¼ of SE¼				40		"			295 / 270			295 / 270	59 / 54					59 / 54			
~~C. L. Peterson~~ Andrew W. & Ethel Hoag	18	NE¼ of the S. 4 rods of the W. 160 rods of Lot 1 Less that part of S. 64 rods lying N. of R.R.				25.15		70			309 / 280	139 / 119		337 / 309		113 / 103				113 / 103			
	19	SE¼ of SE¼																					
Lloyd Johnson & Lena Johnson	20	NE that part of S. 564¼' of NW¼ of SE¼ Lying N. of R.R.						"			18 / 15			18 / 15		6 / 5				6 / 5			1.16
						464.41					3359 / 3069	2508 / 2299		5867 / 5368	256 / 233	1529 / 1399				1785 / 1632			1.16

Cass County, Minnesota, for Taxes for the Year 1952.

	Sold for Taxes	Valuations by School Districts as Equalized by Department of Taxation: District No. ..... Rate ..... Mills	Dollars	District No. ..... Rate ..... Mills	Dollars	District No. ..... Rate ..... Mills	Dollars	District No. ..... Rate ..... Mills	Dollars	District No. ..... Rate ..... Mills	Dollars	Tax including State Homestead ..... Mills	$ cts.	State Tax on Non-Homestead 22.6 Mills	$ cts.	Special Taxes	$ cts.	Total Taxes	$ cts.		Paid	When Paid: Month	Day	Year	Number of Receipt	March Settlement 1953	$ cts.	June Settlement 1953	$ cts.	Penalty	$ cts.	November Settlement 1953	$ cts.	Penalty	$ cts.	Collections to First Monday in January 1954	$ cts.	Penalty	$ cts.	Delinquent on First Monday in January 1954	$ cts.	Total Delinquent Tax and Penalty	$ cts.	Remarks
1		$ 41										848						848		1	1st Half Paid	OCT	31	1953	14765			424				424											
																					2d Half Paid	MAY	2	1953	6738																		
2		874										7214	84					7298		2	1st Half Paid	OCT	31	1953	5670			3649				3649											
																					2d Half Paid	MAY	2	1953																			
3		88										1698	20					1718		3	1st Half Paid	OCT	31	1953	14793			859				859											
																					2d Half Paid	MAY	2	1953																			
4																				4																									
5																				5																									
6		109										2102	24					2126		6	PAID IN FULL	APR	7	1953				2126																	
7		33										636	08					644		7	PAID IN FULL	APR	7	1953				644																	
8		53										1022	12					1034		8	PAID IN FULL	APR	7	1953				1034																	
9		449										8660	102					8762		9	PAID IN FULL	APR	7	1953	5172			8762																	
10																				10																									
11		66										1274	14					1288		11	PAID IN FULL	APR	7	1953				1288																	
12		75										1446	18					1464		12	PAID IN FULL	APR	7	1953				1464																	
13		63										1216	14					1230		13	1st Half Paid	MAY	2	1953	6817			615				615											
																					2d Half Paid	OCT	31	1952	14240																		
14		100										1928	22					1950		14	1st Half Paid	MAY	2	1953				975				975											
																					2d Half Paid	OCT	31	1952																			
15				$ 153								3334						3334		15	PAID IN FULL	MAY	2	1953	6818			3334																	
16																				16																									
17		$ 59										1138						1138		17	1st Half Paid	OCT	31	1953	14765			569				569											
																					2d Half Paid	MAY	2	1953	6738																		
18		113										2180	26					2206		18	1st Half Paid				14246			1103				1103											
																					2d Half Paid	MAY	2	1953	6817																		
19																				19																									
20	SOLD FOR TAXES	6										116						116		20																									
		$ 103		$ 153 = 256								3334																																	
		1529		± 1529								34 78		344				35156										26846		2174												116			
		1632		± 1785								34812																																	

132-29 133-29 133-30
WILLARD OD SYLVAN
CARL WAGNER SYLVAN
SYLVAN BEACH PARK
ALBERT ALBERS SYLVAN
ALVIN TO SYLVAN BEACH

Assessment Roll and Tax List of Real Property in the Town of Sylvan, Cass County, Minnesota, for Taxes for the Year 1952.

Form SCD (32) WALLACE-BATES COMPANY, MINNEAPOLIS

	In whose name assessed	To whom transferred	Description of property: Subdivision	Sec. or Lot	Town or Block	Rng.	Number of Acres of Land: Acres	Hundredths	No. School Districts	Indicate Homestead Tax or No	Indicate Agricultural Tax or No	True and Full Valuations: Land Exclusive of Structures and Improvements (110%)	Buildings and Other Structures (110%)	Machinery Permanently Attached to Real Estate	Total True and Full Value	Assessed Valuations: Rural: Homestead Up to $4,000 20%	Rural: Over $4,000 and Non-Homestead 33⅓%	All Other: Homestead Up to $4,000 25%	All Other: Over $4,000 and Non-Homestead 40%	Machinery Permanently Attached to Real Estate 33⅓%	Total Assessed Value	Total Assessed Value as Equalized by the Board of Review	Final Equalized Value
												Dollars	Dollars	Dollars	Dollars	Dollars	Dollars	Dollars	Dollars	Dollars	Dollars	Dollars	Dollars
1	Frank Swanson		NE¼ of NE¼	18	132	30	40		1	165		165	220		385	77					77		
2	" "		NW¼ of NE¼				40		1	150		150	200		350	70					70		
3	" "		SW¼ of NE¼				40		1	120		120			120	24					24		
4	" "		SE¼ of NE¼				40		"	100		100			100	20					20		
5																							
6	Edward J. Dorsey		NE¼ of NW¼				40		1	330		297			297		99				99		
7	Geo. A. & Elizabeth M. Cole		NW¼ of NW¼ Lot 1				45.68		1	365		240	160		390	75					75		
8	" "		SW¼ of NW¼ Lot 2				45.84		"	250		225			225	50					50		
9	Edward J. Dorsey		SE¼ of NW¼				40		1	264		240			240	88					88		
10																							
11	Lewis Nelson & Mary Walter E. & Irene I. Sparnon		NE¼ of SW¼				40		1	286		286			286		132				132		
12	~~State of Minn. Dept. of Rural Credit (1948)~~		NW¼ of SW¼ Lot 3				45.99		"	356		324	82		406		146				146		
13	~~State of Minn. Dept. of Rural Credit (1948)~~		SW¼ of SW¼ Lot 4				46.13		"	255		231			231		85				85		
14	~~State of Minn. Dept. of Rural Credit (1948)~~ Walter E. & Irene I. Sparnon		SE¼ of SW¼				40		"	792		721	360		1081		294				294		
15																							
16	Peter Ayle Jr. & Paul E. Ayle		NE¼ of SE¼				40		1	265		240			240	53					53		
17	" "		NW¼ of SE¼				40		"	270		245			245	53					53		
18	Peter Ayle		SW¼ of SE¼				40		"	365		330	775		1105	228					228		
19	"		SE¼ of SE¼ Less Rdy				37.42		"	270		245			245	54					54		
20																							
							Wd 66			4458		4104	1577		5681	727	854				1581		
												4104	1577		5681	660	776				1436		

	Sold for Taxes	Valuations by School Districts as Equalized by Department of Taxation: District No. ..... Rate ..... Mills	District No. ..... Rate ..... Mills	District No. ..... Rate ..... Mills	District No. ..... Rate ..... Mills	District No. ..... Rate ..... Mills	District No. ..... Rate ..... Mills	Tax Including State Homestead ..... Mills	State Tax on Non-Homestead 22.6 Mills	Special Taxes	Total Taxes		Paid	When Paid: Month Day Year	Number of Receipt	March Settlement 1953	June Settlement 1953	Penalty	November Settlement 1953	Penalty	Collections to First Monday in January 1954	Penalty	Delinquent on First Monday in January 1954	Total Delinquent Tax and Penalty	Remarks
		Dollars	Dollars	Dollars	Dollars	Dollars	Dollars	$ cts.	$ cts.	$ cts.	$ cts.						$ cts.	$ cts.	$ cts.	$ cts.	$ cts.	$ cts.	$ cts.	$ cts.	
1		77						1486			1486	1	2nd Half Paid / 1st Half Paid	OCT 29 1953 / MAY 29 1953											
2		84						1620			1620	2	2nd Half Paid / 1st Half Paid	OCT 29 1953 / MAY 29 1953	6814		2016		2016						
3		26						502			502	3	2nd Half Paid / 1st Half Paid	OCT 29 1953 / MAY 29 1953	14236										
4		22						424			424	4	2nd Half Paid / 1st Half Paid	OCT 29 1953 / MAY 29 1953											
5												5													
6		109						2102	24		2126	6	PAID IN FULL	APR 7 1953	3172		2126								
7		75						1446			1446	7											1446	R1541	
8		50						964			964	8											964	R1060	
9		88						1698	20		1718	9	PAID IN FULL	APR 7 1953	3172		1718								
10												10													
11		132						2546	30		2576	11	PAID IN FULL	MAY 29 1953	6782		2576								
12		146	Payable for 1953					2816	32		2848	12	Cancelled by Abate.	# 5631 4-16-53		Payable for 1953 Dual Tax								28.48 Cancelled	
13		85	" " Recall					1640	20		1660	13	" " "	# 5631 "		" " "								1660 "	
14		294						5670	66		5736	14	PAID IN FULL	MAY 29 1953	6782		5736								
15												15													
16		53						1022			1022	16	1st Half Paid / 2nd Half Paid	MAY 29 1953 / OCT 31 1953	14823				3795						
17		58						1118			1118	17	1st Half Paid / 2nd Half Paid	MAY 29 1953 / OCT 31 1953	7174		3790								
18		228						4398			4398	18	1st Half Paid / 2nd Half Paid	OCT 31 1953											
19		54						1042			1042	19	1st Half Paid / 2nd Half Paid	OCT 31 1953											
20												20													
		727						30494	192		30686						17962		5806				2410		4568
		854																							
		1581																							

Assessment Roll and Tax List of Real Property in the Town of Sylvan,

Form SCD (52) BILLER-BATES COMPANY, MINNEAPOLIS

In whose name assessed	To whom transferred	Description of property: Subdivision	Sec. or Lot	Town or Block	Rng.	Number of Acres of Land: Acres	100ths	No. School District	Indicate Homestead Tax or No	Indicate Agricultural Tax or No	True and full valuations: Land Exclusive of Structures and Improvements	Buildings and Other Structures	Machinery Permanently Attached to Real Estate	Total True and Full Value	Assessed valuations: Rural: Homestead Up to $4,000 20%	Rural: Over $4,000 and Non-Homestead 33⅓%	All other: Homestead Up to $4,000 25%	All other: Over $4,000 and Non-Homestead 40%	Machinery Permanently Attached to Real Estate 33⅓%	Total Assessed Value	Total Assessed Value as Equalized by the Board of Review	Final Equalized Value
						Acres	100ths				Dollars	Dollars	Dollars	Dollars	Dollars	Dollars	Dollars	Dollars	Dollars	Dollars	Dollars	Dollars
St. Olaf College	1	NE¼ of NE¼ Less Rp.	14	132	30	30		1	710		231			231		77				77		
											210			210		70				70		
Joe J. & Julia M. Schutte	2	NW¼ of NE¼ "				27 42		4			180	350		530	166					166		
											165	320		485	97					97		
St. Olaf College	3	SW¼ of NE¼				40			710		264			264		88				88		
											240			240		80				80		
"	4	SE¼ of NE¼				40			"		438			438		146				146		
											399			399		133				133		
Minnesota Power & Light Co.	5	1½ acres of NE¼ of NW¼ of SE¼				1 90		"			15			15		5				5		
											15			15		5				5		
Joe J. & Julia M. Schutte	6	NE¼ of NW¼ Less Rp. & 1½ acres Less Rp. & 1½ acres Minn. Power & Light Co.				25 57		4			120			120	34					34		
											105			105	31					31		
" "	7	~~NW¼ of NW¼~~ Lot 1 less Rp.				39 14		"			445			445	89					89		
											405			405	81					81		
St. Olaf College	8	~~SW¼ of NW¼~~ Lot 2 less Rp.				44 45			710		339			339		113				113		
											324			324		162				162		
" "	9	SE¼ of NW¼				40			"		306			306		102				102		
											279			279		93				93		
Minnesota Power & Light Co.	10	2½ acres of NE¼ of SW¼				13 70		"			150			150		50				50		
											138			138		46				46		
St. Olaf College	11	NE¼ of SW¼ Less 17½ acres for Minn. Power & Light Co.				22 25		"			189			189		63				63		
											171			171		57				57		
" "	12	~~NW¼ of SW¼~~ Lot 3				50 90		"			504			504		168				168		
											459			459		153				153		
" "	13	~~SW¼ of SW¼~~ Lot 4				52 79		"			405			405		135				135		
											405			405		135				135		
" "	14	~~SE¼ of SW¼~~ Lot 5 less Rp. Anderson				8 65		"			84			84		28				28		
											75			75		25				25		
Minnesota Power & Light Co.	15	4.05 acres of NE¼ of NW¼				4 05		"			42			42		14				14		
											39			39		13				13		
St. Olaf College	16	NE¼ of SE¼ Lot 7				32 50		"			334			334		111				111		
											321			321		107				107		
" "	17	~~NW¼ of SE¼~~ Lot 6				33 75		"			291			291		97				97		
											264			264		88				88		
	18	SW¼ of SE¼																				
	19	SE¼ of SE¼																				
Enoch R. Anderson	20	11 acres of NE¼ of SW¼ and Lot 8				10		"			237	579		816		272				272		
						8					216	525		741		247				247		
											4886	928		5816	229	2587				2816		
											4365	945		5310	1955					1564		

Valuations by School Districts as Equalized by Department of Taxation: District No. 1 Rate 14.86 Mills; District No. 4 Rate 17.18 Mills; District No. ..... Rate ..... Mills; District No. ..... Rate ..... Mills; District No. ..... Rate ..... Mills; District No. ..... Rate ..... Mills

	Sold for taxes	Tax including State Homestead ..... Mills (22.6 Mills)	State Tax on Non-Homestead	Special taxes	Total taxes		Paid	When paid (Month Day Year)	Number of Receipt	March Settlement 1953	June Settlement 1953	Penalty	November Settlement 1953	Penalty	Collections to First Monday in January 1954	Penalty	Delinquent on First Monday in January 1954	Total Delinquent Tax and Penalty	Remarks
	Dollars	$ cts.	$ cts.	$ cts.	$ cts.					$ cts.	$ cts.	$ cts.	$ cts.	$ cts.	$ cts.	$ cts.	$ cts.	$ cts.	
1	77	14 86	18		15 04	1	PAID IN FULL	MAY 2 9 1953	8808		15 04								
2	H 106	20 44			20 44	2	PAID IN FULL	APR 1 4 1953	8232		20 44								
3	88	16 98	20		17 18	3	PAID IN FULL	MAY 2 9 1953	8808		17 18								
4	146	28 16	32		28 48	4	PAID IN FULL	MAY 2 9 1953			28 48								
5	5	9 6	–		9 6	5	PAID IN FULL	MAY 2 9 1953	8266		9 6								
6	H 34	6 56			6 56	6	PAID IN FULL	APR 1 4 1953	8232		6 56								
7	H 89	17 16			17 16	7	PAID IN FULL	APR 1 4 1953			17 16								
8	113	21 80	26		22 06	8	PAID IN FULL	MAY 2 9 1953	8808		22 06								
9	102	19 68	24		19 92	9	PAID IN FULL	MAY 2 9 1953			19 92								
10	50	9 64	12		9 76	10	PAID IN FULL	MAY 2 9 1953	8266		9 76								
11	63	12 16	14		12 30	11	PAID IN FULL	MAY 2 9 1953			12 30								
12	168	32 40	38		32 78	12	PAID IN FULL	MAY 2 9 1953	8808		32 78								
13	149	28 74	34		29 08	13	PAID IN FULL	MAY 2 9 1953			29 08								
14	28	5 40	06		5 46	14	PAID IN FULL	MAY 2 9 1953			5 46								
15	14	2 70	04		2 74	15	PAID IN FULL	MAY 2 9 1953	8266		2 74								
16	118	22 76	26		23 02	16	PAID IN FULL	MAY 2 9 1953	8808		23 02								
17	97	18 70	22		18 92	17	PAID IN FULL	MAY 2 9 1953			18 92								
18						18													
19						19													
20	272	52 46	62		53 08	20	PAID IN FULL	MAY 2 9 1953	8807		53 08								
	H 229																		
	1490	331 56	338		334 94						334 94								
	1719																		

133-29 133-29 133-30

SEC 5 TWP 132 RGE 29 VILLAGE OF SYLVAN CARDINALS SYLVAN PARK ADDN TO SYLVAN BEACH ADDN TO SYLVAN BEACH

Form SCD (52)

Line	In Whose Name Assessed	To Whom Transferred	Subdivision	Sec. or Lot	Town or Block	Rng.	Acres / 100ths	No. School District	Homestead Yes or No	Agricultural Yes or No	Land Exclusive of Structures and Improvements (+10%)	Buildings and Other Structures (+10%)	Machinery Permanently Attached to Real Estate	Total True and Full Value	Rural Homestead Up to $4,000 20%	Rural Over $4,000 and Non-Homestead 33⅓%	All Other Homestead Up to $4,000 25%	All Other Over $4,000 and Non-Homestead 40%	Machinery Permanently Attached to Real Estate 33⅓%	Total Assessed Value	Total Assessed Value as Equalized by the Board of Review	Final Equalized Value
1	Minnesota Power & Light Co. (Pillager Power Plant)		NE¼ of NE¼ Lot 6	20	133	30	39 75	29152 +	No		546 / 495	64434 / 58575	53250	118230 / 112320		21660 / 19690			17750	39410 / 37440		
2	"		NW¼ of NE¼ E. 60' of SE¼ of N.W.¼				1 82		"		21 / 18			21 / 18		7 / 6				7 / 6		
3			SW¼ of NE¼																			
4	Geo. A. Albrecht		1 ac. of SE¼ of N.W.¼ of ~~SE¼ of NE¼~~ Riverside Addn Pillager				1		Yes		30 / 25	330 / 300		360 / 325	72 / 65					72 / 65		
5	Harvey Houseman		2 acs of E½ of N.W.¼				2		No		27 / 24	66 / 60		93 / 84		31 / 28				31 / 28		
6	Lena Cole		NE¼ of NW¼ less 1 acre				39		Yes		450 / 410			450 / 410	90 / 82					90 / 82		
7	"		NW¼ of NW¼				40		"		260 / 235			260 / 235	52 / 47					52 / 47		
8	E. A. ~~Cole~~	State of Minnesota	SW¼ of NW¼				40		"		~~350 / 320~~			~~350 / 320~~	~~70 / 64~~					~~70 / 64~~ Forfeited 10-1-52		
9	Lena Cole		S.E.¼ of N.W.¼ less 1 ac. to Houseman & less 1 ac to Albrecht less E. 60' & less starting 60' W. of S.E. Cor. of SE¼ of N.W.¼ thence N. to a pt. 30 rds. S. of Hy thence S.W. parallel with Hy 16 rds S. to S. line of of S.E.¼ of N.W.¼ thence E. to beg.						"		285 / 260	470 / 425		755 / 685	151 / 137					151 / 137		
10																						
11			NE¼ of SW¼																			
12	E. A. ~~Cole~~	State of Minnesota	N. 660' of Lot 7 less S. 16 rds of N. 38½ acs. of W. 18 rds ~~NW¼ of SW¼~~				19		Yes		~~75 / 70~~			~~75 / 70~~	~~15 / 14~~					~~15 / 14~~ Forfeited 10-1-52		
13			SW¼ of SW¼																			
14			SE¼ of SW¼																			
15	Minnesota Power & Light Co.		Lot 7 less N. 660'				22 75		No		225 / 204			225 / 204		75 / 68				75 / 68		
16			NE¼ of SE¼																			
17			NW¼ of SE¼																			
18			SW¼ of SE¼																			
19			SE¼ of SE¼																			
20	John J & Iva Harris		Starting 60' W. of S.E. cor. of SE¼ of NW¼ thence to a pt. 30 rds S. of Hy. thence S.W. parallel with Hy 16 rds S. to S. line of SE¼ of N.W.¼ thence E. to beg.				3 20		Yes		55 / 50	1100 / 1000		1155 / 1050	231 / 210					231 / 210		
Totals							205 32				2324 / 2111 (2324 − 425 = 1899 total)	66400 / 60360	53250	121974 / 115721 (121974 − 425 = 121549 total)	681 / 619 (681 − 25 = 656 total)	21773 / 19792			17750	40204 / 38298	40204 − 85 = 40119 total	

Line	Sold for Taxes	District No. ... Rate ... Mills	District No. 019280 Rate ... Mills	District No. ... Rate ... Mills	District No. 29152 / 21788 Rate ... Mills	District No. ... Rate ... Mills	District No. ... Rate ... Mills	Tax Including State Homestead ... Mills	State Tax on Non-Homestead 2.26 Mills	Special Taxes	Total Taxes	Line	Paid	When Paid (Month Day Year)	Number of Receipt	March Settlement 1953	June Settlement 1953	Penalty	November Settlement 1953	Penalty	Collections to First Monday in January 1954	Penalty	Delinquent on First Monday in January 1954	Total Delinquent Tax and Penalty	Remarks
1					39410			8586 66	89 06		8675 72	1	2nd Half Paid / 1st Half Paid	OCT 2 [illegible] 1953 / MAY 29 1953	13918 / 8261		4337 86		4337 86						
2			7					1 36	.02		1 38	2	PAID IN FULL	MAY 29 1953	8275		1 38								
3												3													
4			#72					13 88			13 88	4	PAID IN FULL	MAY 29 1953	6765		13 88								
5	SOLD FOR TAXES		31					5 98	.08		6 06	5											6 06		
6	SOLD FOR TAXES		#90					17 36			17 36	6											17 36		
7	SOLD FOR TAXES		#52					10 02			10 02	7											10 02		
8												8													
9	SOLD FOR TAXES		#151					29 12			29 12	9											29 12		
10												10													
11												11													
12												12													
13												13													
14												14													
15			75					14 46	18		14 64	15	2nd Half Paid / 1st Half Paid	OCT 2 [illegible] 1953 / MAY 29 1953	13918 / 8267		7 32		7 32						
16												16													
17												17													
18												18													
19												19													
20			#231					44 56			44 56	20	PAID IN FULL	MAY 29 1953	6868		44 56								
Totals			# 596 + 113 = 709		39410 39523 (= 596); 39410 − 40119			44 56; 8586 66 + 136 74 = 8723 40	89 34		8812 74						4405 00		4345 18				62 56		

Index tabs: 132-29; 133-29; 133-30; Village of Sylvan; Carlson's Sylvan Park; Sylvan Beach; Land & Bales's 3rd Addn; Addn to Sylvan Beach

Assessment Roll and Tax List of Real Property in the Town of Aitkin, Cass County, Minnesota, for Taxes for the Year 1952.

Form 8CD (52) MILLER-DAVIS COMPANY, MINNEAPOLIS

	In whose name assessed	To whom transferred	Description of property: Subdivision	Sec. or Lot	Town or Block	Rng.	Number of Acres of Land: Acres	Tenths	No. School District	Indicate Homestead by Yes or No	Indicate Agricultural by Yes or No	True and Full Valuations: Land Exclusive of Structures and Improvements	Buildings and Other Structures	Machinery Permanently Attached to Real Estate	Total True and Full Value	Assessed Valuations: Rural: Homestead Up to $4,000 20%	Rural: Over $4,000 and Non-Homestead 33⅓%	All Other: Homestead Up to $4,000 25%	All Other: Over $4,000 and Non-Homestead 40%	All Other: Machinery Permanently Attached to Real Estate 33⅓%	Total Assessed Value	Total Assessed Value as Equalized by the Board of Review	Final Equalized Value
												Dollars	Dollars	Dollars	Dollars	Dollars	Dollars	Dollars	Dollars	Dollars	Dollars	Dollars	Dollars
1	Lewis S. & Dora L. Johnson		NE¼ of NE¼ 2.66 acr. of Lot 2	21	133	30	2.66		4158	+	Yes	35 30	65 60		100 90	20 18					20 18		
2	Theodore Truseth		NW¼ of NE¼ 2 acr. of Lot 2				2				"	65 60	660 660		725 660	145 132					145 132		
3			SW¼ of NE¼																				
4			SE¼ of NE¼																				
5	Otto & Eleanor Ritzowski		Lots 1 & 2 of 4.66 acres				9.59				Yes	100 90	715 650		815 740	163 148					163 148		
6			NE¼ of NW¼																				
7			NW¼ of NW¼																				
8			SW¼ of NW¼																				
9			SE¼ of NW¼																				
10	State of Minnesota		Lot 2	23	133	30			4158														
11	Minnesota Power & Light Co.		NE¼ of SW¼ 11 acr. of Lot 2	24	133	30	11			+	Yes	123 111			123 111		41 37				41 37		
12	" "		~~NW¼ of SW¼~~ Lot 3				32.50				"	357 324			357 324		119 108				119 108		
13	" "		~~SW¼ of SW¼~~ SW¼ of SW¼ 40 ac. of NW¼				40				"	438 399			438 399		146 133				146 133		
14	Boyd M. & Norma Hekler		~~SE¼ of SW¼~~ NW¼ of SW¼ 80 ac.				80				"	658 558	450 450		1108 1008		370 336				370 336		
	" "		Lot 2 Block 11 (see Sewage rights to Minn. Power & Light Co.				32.65				"	159 144			159 144		53 48				53 48		
15																							
16	Minnesota Power & Light Co.		NE¼ of SE¼				40				"	438 399			438 399		146 133				146 133		
17	" "		~~NW¼ of SE¼~~ Lot 4				24.75				"	270 246			270 246		90 82				90 82		
18	" "		~~SW¼ of SE¼~~ Lot 5				26.25				"	288 261			288 261		96 87				96 87		
19			SE¼ of SE¼																				
20																							
							301.40					2889 2602	1936 1766		4825 4367	335 295	1061 964				1389 1260		

Cass County, Minnesota, for Taxes for the Year 1952.

	Sold for Taxes	Valuations by School Districts as Equalized by Department of Taxation: District No. 11 Rate 69.8 Mills	District No. 2 Rate 77.8 Mills	District No. ..... Rate ..... Mills	District No. ..... Rate ..... Mills	District No. ..... Rate ..... Mills	District No. ..... Rate ..... Mills	Tax including State Homestead 22.6 Mills	State Tax on Non-Homestead 22.6 Mills	Special Taxes	Total Taxes		Paid	When Paid: Month Day Year	Number of Receipt	March Settlement 1951	June Settlement 1951	Penalty	November Settlement 1951	Penalty	Collections to First Monday in January 1954	Penalty	Delinquent on First Monday in January 1954	Penalty	Total Delinquent Tax and Penalty	Remarks
		Dollars	Dollars	Dollars	Dollars	Dollars	Dollars	$ cts.	$ cts.	$ cts.	$ cts.					$ cts.	$ cts.	$ cts.	$ cts.	$ cts.	$ cts.	$ cts.	$ cts.	$ cts.	$ cts.	
1		4 20						3 86			3 86	1	PAID IN FULL	MAY 29 1953	6707		3 86									
2		4 145						27 96			27 96	2	PAID IN FULL	FEB 18 1953	4414	27 96										
3												3														
4												4														
5	SOLD FOR TAXES	4 163						31 44			31 44	5	PAID IN FULL	MAY 14 1953	5507		31 44									
6												6														
7												7														
8												8														
9												9														
10												10														
11		41						7 90	10		8 00	11	PAID IN FULL	MAY 29 1953	6375		8 00									
12		119						22 96	26		23 22	12	2nd Half Paid / 1st Half Paid	OCT 22 1953 / MAY 29 1953	13728 / 6375		11 61		11 61							
13		146						28 16	32		28 48	13	2nd Half Paid / 1st Half Paid	OCT 22 1953 / MAY 29 1953	13727 / 6380		14 24		14 24							
14		370						71 36	84		72 20	14	PAID IN FULL	MAY 29 1953	6312		72 20									
15		53						10 22	12		10 34	15	PAID IN FULL	MAY 29 1953			10 34									
16		146						28 16	32		28 48	16	1st Half Paid	MAY 29 1953	13727 / 6380		14 24		14 24							
17		90						17 36	20		17 56	17	2nd Half Paid / 1st Half Paid	OCT 23 1953 / MAY 29 1953	828		8 78		8 78							
18		96						18 52	22		18 74	18	2nd Half Paid / 1st Half Paid	OCT 23 1953 / MAY 29 1953	13725		9 37		9 37							
19												19														
20												20														
		4 3788 1061 1389						267 90	2 38		270 28					27 96	154 68		58 24							

Assessment Roll and Tax List of Real Property in the Town of Sylvan, Cass County, Minnesota, for Taxes for the Year 1952.

Form 5CD (52) WILLIS-GAYE COMPANY, MINNEAPOLIS

	Ref.	In Whose Name Assessed	To Whom Transferred	Description of Property: Subdivision	Sec. or Lot	Town or Block	Rng.	Number of Acres of Land: Acres	100ths	Inclusive Homestead Tax or No	Inclusive Agricultural Tax or No	True and Full Valuations: Land Exclusive of Structures and Improvements	Buildings and Other Structures	Machinery Permanently Attached to Real Estate	Total True and Full Value	Assessed Valuations: Rural: Homestead Up to $4,000 20%	Over $4,000 and Non-Homestead 33⅓%	All Other: Homestead Up to $4,000 25%	Over $4,000 and Non-Homestead 40%	Machinery Permanently Attached to Real Estate 33⅓%	Total Assessed Value	Total Assessed Value as Equalized by the Board of Review	Final Equalized Value
								Acres	100ths			Dollars	Dollars	Dollars	Dollars	Dollars	Dollars	Dollars	Dollars	Dollars	Dollars	Dollars	Dollars
	1			NE¼ of NE¼	25	133	30																
	2			NW¼ of NE¼																			
	3			SW¼ of NE¼																			
	4			SE¼ of NE¼																			
132-29	5	Minnesota Power & Light Co.		Lot 2				3	25		No	30 27			30 27		10 9				10 9		
	6			NE¼ of NW¼																			
	7			NW¼ of NW¼																			
	8			SW¼ of NW¼																			
	9			SE¼ of NW¼																			
133-29	10	Minnesota Power & Light Co.		Lot 1 less 4 acres	30	133	30	33	10			363 330			363 330		121 110				121 110		
	11			NE¼ of SW¼																			
	12			NW¼ of SW¼																			
	13			SW¼ of SW¼																			
	14			SE¼ of SW¼																			
133-30	15	St. Olaf College		4 acres of Lot 1				4				51 45			51 45		17 15				17 15		
	16			NE¼ of SE¼																			
	17			NW¼ of SE¼																			
	18			SW¼ of SE¼																			
	19			SE¼ of SE¼																			
	20																						
								40	35			444 409			444 409		148 134				148 134		

	Sold for Taxes	Valuations by School Districts as Equalized by Department of Taxation: District No. ..... Rate ..... Mills	District No. 1 Rate 77.6 Mills	District No. ..... Rate ..... Mills	District No. ..... Rate ..... Mills	District No. ..... Rate ..... Mills	District No. ..... Rate ..... Mills	Tax including State Homestead ..... Mills	State Tax on Non-Homestead 22.6 Mills	Special Taxes	Total Taxes		Paid	When Paid	Number of Receipt	March Settlement 1953	June Settlement 1953	Penalty	November Settlement 1953	Penalty	Collections to First Monday in January 1954	Penalty	Delinquent on First Monday in January 1954	Penalty	Total Delinquent Tax and Penalty	Remarks
		Dollars	Dollars	Dollars	Dollars	Dollars	Dollars	$ cts.	$ cts.	$ cts.	$ cts.			Month Day Year		$ cts.	$ cts.	$ cts.	$ cts.	$ cts.	$ cts.	$ cts.	$ cts.	$ cts.		
												1														
												2														
												3														
												4														
132-29		10						192	.02		194	5	PAID IN FULL	MAY 29 1953	8375		194									
												6														
												7														
												8														
												9														
133-29		121						2334	28		2362	10	PAID IN FULL	OCT 2 1953 MAY 29 1953	13918 8367		1182		1182							
												11														
												12														
												13														
												14														
133-30		17						328	.04		332	15	PAID IN FULL	MAY 29 1953	8108		332									
												16														
												17														
												18														
												19														
												20														
		148						2854	34		2888						1707		1181							

Assessment Roll and Tax List of Real Property in the ..... of .....

Form SCD (12) WILLIS-GAVIN COMPANY, MINNEAPOLIS

IN WHOSE NAME ASSESSED	TO WHOM TRANSFERRED	DESCRIPTION OF PROPERTY: SUBDIVISION	Sec. or Lot	Town or Block	Rng.	Number of Acres of Land: Acres	Hundredths	No. School District	Indicate Homestead by Yes or No	Indicate Agricultural Tax or No	TRUE AND FULL VALUATIONS: LAND Exclusive of Structures and Improvements	BUILDINGS and Other Structures	MACHINERY Permanently Attached to Real Estate	TOTAL True and Full Value	RURAL: Homestead Up to $4,000 20%	Over $4,000 and Non-Homestead 33⅓%
											Dollars	Dollars	Dollars	Dollars	Dollars	Dollars
		1 N E ¼ of N E ¼														
		2 N W ¼ of N E ¼														
		3 S W ¼ of N E ¼														
		4 S E ¼ of N E ¼														
		5														
		6 N E ¼ of N W ¼														
		7 N W ¼ of N W ¼														
		8 S W ¼ of N W ¼														
		9 S E ¼ of N W ¼														
		10														
		11 N E ¼ of S W ¼														
		12 N W ¼ of S W ¼														
		13 S W ¼ of S W ¼														
		14 S E ¼ of S W ¼														
		15														
		16 N E ¼ of S E ¼														
		17 N W ¼ of S E ¼														
		18 S W ¼ of S E ¼														
		19 S E ¼ of S E ¼														
		20														

PAGES 44 THRU 50 BLANK

Cass County, Minnesota, for Taxes for the Year 1952.

N ..... District No. ..... Rate ..... Mills	Tax including State Homestead ..... Mills	State Tax on Non-Homestead ..... Mills	SPECIAL TAXES	TOTAL TAXES		PAID	WHEN PAID: Month Day Year	Number of Receipt	March Settlement 1953	June Settlement 1953	Penalty	November Settlement 1953	Penalty	Collections to First Monday in January 1954	Penalty	Delinquent on First Monday in January 1954	Total Delinquent Tax and Penalty	REMARKS
Dollars	$ cts.	$ cts.	$ cts.	$ cts.					$ cts.	$ cts.	$ cts.	$ cts.	$ cts.	$ cts.	$ cts.	$ cts.	$ cts.	
					1													
					2													
					3													
					4													
					5													
					6													
					7													
					8													
					9													
					10													
					11													
					12													
					13													
					14													
					15													
					16													
					17													
					18													
					19													
					20													

Assessment Roll and Tax List of Real Property in the Town of Sylvan, Cass County, Minnesota, for Taxes for the Year 1952.

Form SC (52) [illegible]

In Whose Name Assessed	To Whom Transferred	Description of Property: Subdivision	Sec. or Lot	Town or Block	Rng.	Number of Acres of Land: Acres	Title	No. School District	Indicate Homestead Yes or No	Indicate Agricultural Yes or No	True and Full Valuations: Land Exclusive of Structures and Improvements (Dollars)	Buildings and Other Structures (Dollars)	Machinery Permanently Attached to Real Estate (Dollars)	Total True and Full Value (Dollars)	Assessed Valuations: Rural: Homestead Up to $4,000 20% (Dollars)	Rural: Over $4,000 and Non-Homestead 33⅓% (Dollars)	All Other: Homestead Up to $4,000 25% (Dollars)	All Other: Over $4,000 and Non-Homestead 40% (Dollars)	Machinery Permanently Attached to Real Estate 33⅓% (Dollars)	Total Assessed Value (Dollars)	Total Assessed Value as Equalized by the Board of Review (Dollars)	Final Equalized Value (Dollars)
		Village of Sylvan						#45 + Hw														
Marton & Lena Lofti		1	1								5			5	1					1		
"	"	2	2						"		38 / 25	262 / 240		290 / 265	58 / 53					58 / 53		
"	"	3	3						"		5			5	1					1		
"	"	4	4						"		5			5	1					1		
"	"	5	5						"		5			5	1					1		
"	"	6	6						"		5			5	1					1		
"	"	7	7						"		5			5	1					1		
"	"	8	8						"		5			5	1					1		
Jessie Britton		9	9						#10		6			6		2				2		
"	"	10	10						"		6			6		2				2		
"	"	11	11						"		6			6		2				2		
"	"	12	12						"		6			6		2				2		
Chas Johnson		13	13						"		6			6		2				2		
"	"	14	14						"		6			6		2				2		
"	"	15	15						"		6			6		2				2		
"	"	16	16						"		6			6		2				2		
"	"	17	17						"		6			6		2				2		
"	"	18	18						"		6			6		2				2		
"	"	19	19						"		6			6		2				2		
"	"	20	20						"		6			6		2				2		
											135 / 150	262 / 240		397 / 390	65 / 60	24				89 / 84		

Equalizations by School Districts as Equalized by Department of Taxation: District No. ..... Rate ..... Mills; District No. 45 Rate 19.26 Mills; District No. ..... Rate ..... Mills; District No. ..... Rate ..... Mills; District No. ..... Rate ..... Mills

Sold for Taxes	Valuations by School Districts (Dollars)	Tax including State Homestead ..... Mills	State Tax on Non-Homestead 22.1 Mills ($ cts.)	Special Taxes ($ cts.)	Total Taxes ($ cts.)	Receipt No.	Paid	When Paid (Month Day Year)	Number of Receipt	March Settlement 1953	June Settlement 1953	Penalty	November Settlement 1953	Penalty	Collections to First Monday in January 1954	Penalty	Delinquent on First Monday in January 1954	Total Delinquent Tax and Penalty	Remarks
	#1	20			20	1	PAID IN FULL	MAY 29 1953											
	#58	11 18			11 18	2	PAID IN FULL	MAY 29 1953											
	#1	20			20	3	PAID IN FULL	MAY 29 1953											
	#1	20			20	4	PAID IN FULL	MAY 29 1953											
	#1	20			20	5	PAID IN FULL	MAY 29 1953	748		12 58								
	#1	20			20	6	PAID IN FULL	MAY 29 1953											
	#1	20			20	7	PAID IN FULL	MAY 29 1953											
	#1	20			20	8	PAID IN FULL	MAY 29 1953											
SOLD FOR TAXES	2	38	–		38	9											38	42	
SOLD FOR TAXES	2	38	–		38	10											38	42	
	2	38	–		38	11											38	42	
	2	38	–		38	12											38	42	
SOLD FOR TAXES	2	38	–		38	13	PAID IN FULL	MAY 29 1953			38								
SOLD FOR TAXES	2	38	–		38	14	PAID IN FULL	MAY 29 1953			38								
SOLD FOR TAXES	2	38	–		38	15	PAID IN FULL	MAY 29 1953			38								
SOLD FOR TAXES	2	38	–		38	16	PAID IN FULL	MAY 29 1953			38								
SOLD FOR TAXES	2	38	–		38	17	PAID IN FULL	MAY 29 1953	1302		38								
SOLD FOR TAXES	2	38	–		38	18	PAID IN FULL	MAY 29 1953			38								
SOLD FOR TAXES	2	38	–		38	19	PAID IN FULL	MAY 29 1953			38								
SOLD FOR TAXES	2	38	–		38	20	PAID IN FULL	MAY 29 1953			38								
	#65 / 24 / 89	17 14			17 14						15 62						1 52		

Assessment Roll and Tax List of Real Property in the Town of Sylvan, Cass County, Minnesota, for Taxes for the Year 1952.

Form SC (32) [illegible]

	In Whose Name Assessed	To Whom Transferred	Description of Property: Subdivision	Sec. or Lot	Town or Block	Rng.	Number of Acres of Land: Acres	100ths	No. School District	Individual Homestead Tax or No	Individual Agricultural Tax or No	True and Full Valuations: Land Exclusive of Structures and Improvements	Buildings and Other Structures	Machinery Permanently Attached to Real Estate	Total True and Full Value	Assessed Valuations: Rural: Homestead Up to $4,000 20%	Rural: Over $4,000 and Non-Homestead 33⅓%	All Other: Homestead Up to $4,000 25%	All Other: Over $4,000 Non-Homestead 40%	Machinery Permanently Attached to Real Estate 33⅓%	Total Assessed Value	Total Assessed Value as Equalized by the Board of Review	Final Equalized Value
												Dollars	Dollars	Dollars	Dollars	Dollars	Dollars	Dollars	Dollars	Dollars	Dollars	Dollars	Dollars
			Village of Sylvan																				
1	Chas. H. Johnson			21	1					7.10		6			6		2				2		
	" "			22						"		6	24 21		30 27		10 9				10 9		
3	George M. & Bernice V. Wilder			1	2					7.60		5			5	1					1		
4	" "			2						"		5			5	1					1		
5	" "			3						"		5			5	1					1		
6	Jack E. & Ellen J. Marlow			4						7.10		6			6		2				2		
7	" "			5						"		6			6		2				2		
8	Town of Sylvan		Lots to town hall				Exempt																
9	~~Emma Marple Estate~~ ~~Estate of Greg~~			15						7.10		6			6		2				2		
10	" " " "			16						"		6			6		2				2		
11	" " " "			17						"		5	55		60		22 20				22 20		
12	Geo. M. & Bernice V. Wilder			18						"		5			5	1					1		
13	" "			19						7.60		5	470 425		475 430	95 86					95 86		
14	~~State of Minnesota~~ George M. Wilder			20						"		5			5	1					1		
15	~~State of Minnesota~~ "	"		21						"		5			5	1					1		
16	~~State of Minnesota~~ "	"		22						"		5			5	1					1		
17																							
18																							
19																							
20												81	525 501		606 582	102 93	33 39				135 132		

Validations by School Districts as Equalized by Department of Taxation

	District No. ..... Rate ..... Mills	District No. ..... Rate ..... Mills	District No. ..... Rate ..... Mills	District No. ..... Rate ..... Mills	District No. ..... Rate ..... Mills	District No. ..... Rate ..... Mills
	Dollars	Dollars	Dollars	Dollars	Dollars	Dollars
1	SOLD FOR TAXES	2				
2	SOLD FOR TAXES	10				
3		#1				
4		#1				
5		#1				
6	SOLD FOR TAXES	2				
7	SOLD FOR TAXES	2				
8						
9		2				
10		2				
11		22				
12		#1				
13		#95				
14		#1				
15		#1				
16		#1				
17						
18						
19						
20		#102 117 144				

	Sold for Taxes	Tax Including State Homestead ..... Mills	State Tax on Non-Homestead 22.6 Mills	Special Taxes	Total Taxes	Paid	When Paid (Month Day Year)	Number of Receipt	March Settlement 1953	June Settlement 1953	Penalty	November Settlement 1953	Penalty	Collections to First Monday in January 1954	Penalty	Delinquent on First Monday in January 1954	Total Delinquent Tax and Penalty	Remarks
		Dollars	$ cts.	$ cts.	$ cts.				$ cts.	$ cts.	$ cts.	$ cts.	$ cts.	$ cts.	$ cts.	$ cts.	$ cts.	
1	$ SOLD FOR TAXES	38	-		38	PAID IN FULL	MAY 29 1953	7302		38								
2	SOLD FOR TAXES	192	.02		194	PAID IN FULL	MAY 29 1953			194								
3		20			20	PAID IN FULL	MAY 29 1953											
4		20			20	PAID IN FULL	MAY 29 1953	7811		20								
5		20			20	PAID IN FULL	MAY 29 1953											
6	SOLD FOR TAXES	38	-		38											38		
7	SOLD FOR TAXES	38	-		38											38		
8																		
9		38	-		38	PAID IN FULL	MAY 29 1953											
10		38	-		38	PAID IN FULL	MAY 29 1953	7856		50								
11		424	.04		428	PAID IN FULL	MAY 29 1953											
12		20			20	PAID IN FULL	MAY 29 1953											
13		1832			1832	PAID IN FULL	MAY 29 1953											
14		20			20	PAID IN FULL	MAY 29 1953	7811		19								
15		20			20	PAID IN FULL	MAY 29 1953											
16		20			20	PAID IN FULL	MAY 29 1953											
17																		
18																		
19																		
20																		
		2778	.06		2784					2708							76	

VILLAGE OF SYLVAN

133-29

133-29

133-30

SYLVAN SIDING

NORTH SYLVAN

CARLSON'S SYLVAN PARK

SYLVAN BEACH

LAND GALLERIES 3RD ADDN

LAND & ALLEYS LEFT PLATTED TO SYLVAN

Assessment Roll and Tax List of Real Property in the Town of Sylvan, Cass County, Minnesota, for Taxes for the Year 1952.

Form SC (52) WALLACE-DAVIS COMPANY, MINNEAPOLIS

	IN WHOSE NAME ASSESSED	TO WHOM TRANSFERRED	DESCRIPTION OF PROPERTY: SUBDIVISION	Sec. or Lot	Town. of Block	Rng.	Number of Acres of Land: Acres	100ths	No. School District	Indicate Homestead Tax by Yes or No	TRUE AND FULL VALUATIONS: LAND Exclusive of Structures and Improvements	BUILDINGS and Other Structures	MACHINERY Permanently Attached to Real Estate	TOTAL True and Full Value	ASSESSED VALUATIONS: RURAL: Homestead Up to $4,000 20%	RURAL: Over $4,000 and Non-Homestead 33⅓%	ALL OTHER: Homestead Up to $4,000 25%	ALL OTHER: Over $4,000 and Non-Homestead 40%	MACHINERY Permanently Attached to Real Estate 33⅓%	TOTAL ASSESSED VALUE	Total Assessed Value as Equalized by the Board of Review	FINAL EQUALIZED VALUE
											Dollars	Dollars	Dollars	Dollars	Dollars	Dollars	Dollars	Dollars	Dollars	Dollars	Dollars	Dollars
			North Sylvan (Part of SW of NW 1/4 Sec 13-133-30)						4-15													
1	Merle Reed			11	1				1	No	6			6		2				2		
2	"			12	1					"	6			6		2				2		
3																						
4																						
5																						
6																						
7																						
8																						
9																						
10																						
11																						
12																						
13																						
14																						
15																						
16																						
17																						
18																						
19																						
20											12			12		4				4		

	SOLD FOR TAXES	VARIATIONS BY SCHOOL DISTRICTS AS EQUALIZED BY DEPARTMENT OF TAXATION: District No. ..... Rate ..... Mills	District No. 2 Rate 100.09 Mills	District No. ..... Rate ..... Mills	District No. ..... Rate ..... Mills	District No. ..... Rate ..... Mills	District No. ..... Rate ..... Mills	Tax Including State Homestead ..... Mills	State Tax on Non-Homestead 22.6 Mills	SPECIAL TAXES	TOTAL TAXES		PAID	WHEN PAID	Number of Receipt	March Settlement 1953	June Settlement 1953	Penalty	November Settlement 1953	Penalty	Collections to First Monday in January 1954	Penalty	Delinquent on First Monday in January 1954	Total Delinquent Tax and Penalty	REMARKS
		Dollars	Dollars	Dollars	Dollars	Dollars	Dollars	$ cts.	$ cts.	$ cts.	$ cts.			Month Day Year		$ cts.	$ cts.	$ cts.	$ cts.	$ cts.	$ cts.	$ cts.	$ cts.	$ cts.	
1	SOLD FOR TAXES		2					38	-		38	1											38		
2	SOLD FOR TAXES		2					38	-		38	2											38		
3												3													
4												4													
5												5													
6												6													
7												7													
8												8													
9												9													
10												10													
11												11													
12												12													
13												13													
14												14													
15												15													
16												16													
17												17													
18												18													
19												19													
20												20													
			4					76			76												76		

133-29 SYLVAN

133-29 NORTH SYLVAN

133-30

SYLVAN BEACH SUBDIVISION TO SYLVAN

LAND & ALLEN'S 2nd ADDN TO CARLSON'S SYLVAN PARK

LAND & ALLEN'S ADDN TO SYLVAN BEACH

Assessment Roll and Tax List of Real Property in the Town of Sylvan,

Cass County, Minnesota, for Taxes for the Year 1952.

Form SC (52) MILLER-DAVIS COMPANY, MINNEAPOLIS

	IN WHOSE NAME ASSESSED	TO WHOM TRANSFERRED		DESCRIPTION OF PROPERTY: SUBDIVISION	Sec. or Lot	Town or Block	Rng.	Number of Acres of Land	100ths	No. School District	Indicate Homestead Tax No.	Indicate Agricultural Tax No.	TRUE AND FULL VALUATIONS: LAND Exclusive of Structures and Improvements	BUILDINGS and Other Structures	MACHINERY Permanently Attached to Real Estate	TOTAL True and Full Value	ASSESSED VALUATIONS: RURAL Homestead Up to $4,000 20%	RURAL Over $4,000 and Non-Homestead 33⅓%	ALL OTHER Homestead Up to $4,000 25%	ALL OTHER Over $4,000 and Non-Homestead 40%	MACHINERY Permanently Attached to Real Estate 33⅓%	TOTAL ASSESSED VALUE	Total Assessed Value as Equalized by the Board of Review	FINAL EQUALIZED VALUE
				Carlyon's Sylvan Park									Dollars	Dollars	Dollars	Dollars	Dollars	Dollars	Dollars	Dollars	Dollars	Dollars	Dollars	Dollars
	~~Freeda~~	~~Carlyon~~		Lots 2-3-4-5-6, Blk 1, 100-30 Ft of Lot 4 & 30 Ft of N½ of Lot 6				4.58																
								+ .70																
	Freeda O.	"	1	1								"	30			30	10					10		
													33			33	11					11		
	"	"	2	2								"	30			30	10					10		
													33			33	11					11		
	"	"	3	3								"	30			30	10					10		
													27			27	9					9		
	"	"	4	N½ of N½ of S½ of 4								"	21			21	7					7		
													27			27	9					9		
				S½ of S½ of 4								"	24			24	8					8		
	Ama M. Gray		5										27			27	9					9		
													24			24	8					8		
	Jane Gray Thickens		6	N½ of 5								"	27			27	9					9		
													24			24	8					8		
	Irene M. Hudson		7	S½ of 5								"	27			27	9					9		
													24			24	8					8		
	Irene M. Hudson		8	6								"	86	220		306	102					102		
													79	200		279	93					93		
	Malcolm C. & Grace A. L. Anderson		9	C½ of 7								"	85	235		320	110					110		
													80	220		300	100					100		
	John A. Peterson		10	S½ of N½ of 7								"	29	325		354	118					118		
	John F. & Doris M. Jaggar		11	~~S½ of N½ of 7 less~~ N50' of Lot 7								"	33	165		198	66					66		
													30	150		180	60					60		
	"	"	12	~~S½ of Lot 7 & N6½ of Lot 8~~								"												
													51			51	17					17		
	~~Freeda O.~~	~~Carlyon~~	13	~~S½ of 8~~ less N6½								"	45			45	15					15		
													33			33	11					11		
	~~Freeda O. Carlyon~~	out - Duplication	14	~~S½ of 8 less N½~~								"	30			30	10					10	out Duplication	
													51			51	17					17		
	Mary L. Schmidt		15	N½ of 9								"	45			45	15					15		
	~~Freeda~~	Carlyon	16	C½ of 9								"	30			30	10					10		
													51			51	17					17		
	Marjorie E. Carlyon		17	S½ of 10								"	45			45	15					15		
													45			45	15					15		
	Jeanne F. Carlyon		18	C½ of 10								"	45			45	15					15		
													55	146		201	67					67		
	Robert F. Sulett		19	E½ of 11								"	51	150		201	67					67		
													55	275		330	110					110		
	Chas. F. & Stella M. Sulett (Combined)		20	NW 1/4 of 11 less W 100' of N 200'								"	50	250		300	100					100		
													991	1497		2250	750					750		
													116	1563		1679	559					559		
	Sam W. Sundell			W 100' of N 200' of W½ of 11 lying N of Road																				

(continued on next page)

	SOLD FOR TAXES	VALUATIONS BY SCHOOL DISTRICTS AS EQUALIZED BY DEPARTMENT OF TAXATION: District No. ..... Rate ..... Mills	District No. ..... Rate ..... Mills	District No. ..... Rate ..... Mills	District No. 2175 Rate 22.5 Mills	District No. ..... Rate ..... Mills	District No. ..... Rate ..... Mills	Tax Including State Homestead ..... Mills	State Tax on Non-Homestead 22.5 Mills	SPECIAL TAXES	TOTAL TAXES		PAID	WHEN PAID Month Day Year	Number of Receipt	March Settlement 1953	June Settlement 1953	Penalty	November Settlement 1953	Penalty	Collections to First Monday in January 1954	Penalty	Delinquent on First Monday in January 1954	Penalty	Total Delinquent Tax and Penalty	REMARKS
		Dollars	Dollars	Dollars	Dollars	Dollars	Dollars	$ cts.	$ cts.	$ cts.	$ cts.					$ cts.	$ cts.	$ cts.	$ cts.	$ cts.	$ cts.	$ cts.	$ cts.	$ cts.	$ cts.	
1					11			2.40	.02		2.42	1	PAID IN FULL	MAY 29 1953			2.42									
2					11			2.40	.02		2.42	2	PAID IN FULL	MAY 29 1953	9371		2.42									
3					11			2.40	.02		2.42	3	PAID IN FULL	MAY 29 1953			2.42									
4					8			1.74	.02		1.76	4	PAID IN FULL	MAY 29 1953			1.76									
5					9			1.96	.02		1.98	5	PAID IN FULL	MAY 29 1953	6896		1.98									
6					9			1.96	.02		1.98	6	PAID IN FULL	FEB 28 1953	4382	1.98										
7					9			1.96	.02		1.98	7	PAID IN FULL	MAY 29 1953	6843		1.98									
8					102			22.22	.24		22.46	8	PAID IN FULL	MAY 29 1953	6895		22.46									
9					110			23.96	.24		24.20	9	PAID IN FULL	MAY 29 1953	6897		24.20									
10					130			28.34	.30		28.64	10	PAID IN FULL	MAY 25 1953	8109		28.64									
11					66			14.38	.14		14.52	11	PAID IN FULL	MAY 29 1953	8120		14.52									
12												12														
13	SOLD FOR TAXES				17			3.70	.04		3.74	13	PAID IN FULL	MAY 29 1953	8127		3.74									
14	SOLD FOR TAXES				+ out			2.40	.02		2.42	14	Cancelled - Duplication of assessment on line 13													2.42 Cancelled
15					17			3.70	.04		3.74	15	PAID IN FULL	MAY 29 1953			3.74									
16					11			2.40	.02		2.42	16	PAID IN FULL	MAY 29 1953	9380		2.42									
17					17			3.70	.04		3.74	17	PAID IN FULL	MAY 29 1953			3.74									
18					17			3.70	.04		3.74	18	PAID IN FULL	MAY 29 1953			3.74									
19					74			16.12	.16		16.28	19	PAID IN FULL	JAN 23 1953	337	16.28										
20					110			23.96	.24		24.20	20	PAID IN FULL	MAY 29 1953	6865		24.20									
					750			163.40	1.66		165.06					1.98	144.38									2.42

Assessment Roll and Tax List of Real Property in the Town of Sylvan of Sylvan, Cass County, Minnesota, for Taxes for the Year 1952.

Form SC (53) [illegible]

	IN WHOSE NAME ASSESSED	TO WHOM TRANSFERRED	DESCRIPTION OF PROPERTY: SUBDIVISION	Sec. or Lot	Town or Block	Rng.	Number of Acres of Land: Acres	100ths	No. School District	Indicate Homestead Yes or No	Indicate Agricultural Yes or No	TRUE AND FULL VALUATIONS: 110% LAND Exclusive of Structures and Improvements	110% BUILDINGS and Other Structures	MACHINERY Permanently Attached to Real Estate	TOTAL True and Full Value	ASSESSED VALUATIONS: RURAL: Homestead Up to $4,000 20%	RURAL: Over $4,000 and Non-Homestead 33⅓%	ALL OTHER: Homestead Up to $4,000 25%	ALL OTHER: Over $4,000 and Non-Homestead 40%	MACHINERY Permanently Attached to Real Estate 33⅓%	TOTAL ASSESSED VALUE	Total Assessed Value as Equalized by the Board of Review	FINAL EQUALIZED VALUE
			Carlyon's Sylvan Park																				
	State of Minnesota			Lot 1 of	11				2,415														
1									+														
2	Robert T. & Lauret M. Thompson			El/2 of	12				710			81 74	606 550		687 624		229 208				229 208		
3	~~Robert T. & Lauret M. Thompson~~			W1/2 of	12				"			45 45			45 45		15 15				15 15		
4	John C. Daly mast.								"			51 45			51 45		17 15				17 15		
	" "		That part N of road of			13																	
5	State of Minnesota		That part S of road (Hwy)			13																	
6	Anna Lundgren					14			710			81 74	606 550		687 624		229 208				229 208		
7	Harry L. & Ena E. Holmes			E1/2 of	15				"			55 50	34 34		89 84		29 28				29 28		
8	Addie Lane Crowell			E1/2 of W1/2 of	15				"			33 30			33 30		11 10				11 10		
9	Frieda A. Carlyon			W1/2 of W1/2 of S of Hwy	15				"			33 30			33 30		11 10				11 10		
10	Ruth Brennes					16			440			15			15	3					3		
11	" "					17			"			15			15	3					3		
12	" "					18			"			75 75			75 75	15					15		
13	" "					19			"			35 30			35 30	7 6					7 6		
14	Bonnie Albon Tuttle & Adelle Tuttle Dickerman		Com. at NE cor of Lot 20 W along bdy line 660' to pt of cor. of inner lot bdy line 150' easterly 2 rods to a pt. 25' N of SE cor. of Lot 20 W. to the east bdy of Lot 20			20			710			39 36			39 36		13 12				13 12		
15	Frieda A. Carlyon			Balance of		20			"			27 24			27 24		9 8				9 8		
16	Bonnie Albon Tuttle & Adelle Tuttle Dickerman			El/2 of El/2 of		21			"			55 49	302 275		357 324		119 108				119 108		
17	Frieda A. Carlyon			W3/4 of		21	less S1/2 of W1/2		"			51 45			51 45		17 15				17 15		
18	~~Harold Krause~~			S1/2 of W1/2 of		21			"			51 45			51 45		17 15				17 15		
19	~~Frieda A. Carlyon~~					22			"			51 45			51 45		17 15				17 15		
20	~~Frieda A. Carlyon~~					23			"			60 45	132 165		192 165		64 55				64 55		
												660	1020		2880	30	910				940		
												110	1835		2685	7.7	824				851		

(Continued on next page)

	SOLD FOR TAXES	VALUATIONS BY SCHOOL DISTRICTS AS EQUALIZED BY DEPARTMENT OF TAXATION: District No. ..... Rate ..... Mills	District No. ..... Rate ..... Mills	District No. ..... Rate ..... Mills	District No. ..... Rate ..... Mills	District No. ..... Rate ..... Mills	District No. ..... Rate ..... Mills	Tax including State Homestead ..... Mills	State Tax on Non-Homestead 22.6 Mills	SPECIAL TAXES	TOTAL TAXES		PAID	WHEN PAID Month Day Year	Number of Receipt	March Settlement 1953	June Settlement 1953	Penalty	November Settlement 1953	Penalty	Collections to First Monday in January 1954	Penalty	Delinquent on First Monday in January 1954	Penalty	Total Delinquent Tax and Penalty	REMARKS
		Dollars	Dollars	Dollars	Dollars	Dollars	Dollars	$ cts.	$ cts.	$ cts.	$ cts.							$ cts.	$ cts.	$ cts.	$ cts.	$ cts.	$ cts.	$ cts.	$ cts.	
1												1														
2					229			49.90	52		50.42	2	PAID IN FULL	MAY 29 1953	8108		50.42									
3					17			3.70	04		3.74	3	PAID IN FULL	SEP 4 1953	12338				3.74	.22						
4					17			3.70	04		3.74	4	PAID IN FULL	SEP 4 1953					3.74							
5												5														
6					229			49.90	52		50.42	6	PAID IN FULL	MAY 29 1953	6866		50.42									
7					143			31.16	32		31.48	7	PAID IN FULL	MAY 29 1953	8123		31.48									
8					11			2.40	.02		2.42	8	PAID IN FULL	MAY 29 1953	6894		2.42									
9					11			2.40	.02		2.42	9	PAID IN FULL	MAY 29 1953	7310		2.42									
10	~~[illegible]~~				~~4~~ 3			66			66	10	PAID IN FULL	MAY 29 1953												
11	~~[illegible]~~				~~4~~ 3			66			66	11	PAID IN FULL	MAY 29 1953	8122		6.62									
12	~~[illegible]~~				~~4~~ 17			3.70			3.70	12	PAID IN FULL	MAY 29 1953												
13	~~[illegible]~~				~~4~~ 7			1.52			1.52	13	PAID IN FULL	MAY 29 1953												
14					13			2.84	.02		2.86	14	2nd Half Paid 1st Half Paid	OCT 31 1953 MAY 29 1953	14830 8121		1.43		1.43							
15					9			1.96	.02		1.98	15	PAID IN FULL	MAY 29 1953	7379		1.98									
16					119			25.92	26		26.18	16	2nd Half Paid 1st Half Paid	OCT 31 1953 MAY 29 1953	14830 8121		13.09		13.09							
17					17			3.70	.04		3.74	17	PAID IN FULL	MAY 29 1953	7398		3.74									
18					17			3.70	.04		3.74	18	PAID IN FULL	MAY 29 1953	6898		3.74									
19					17			3.70	.04		3.74	19	PAID IN FULL	MAY 29 1953	7370		3.74									
20					61			1.30	.14		1.44	20	PAID IN FULL	MAY 29 1953			1.44									
					~~4~~ 30																					
					910			204.82	2.04		206.86						184.86		22.00							
					940																					

SYLVAN SURVEY SHOWS 2 ALLEYS ONE TO SYLVAN BEACH AND 1 ALLEY TO SYLVAN BEACH
LAND & ALLEYS ADDED TO SYLVAN BEACH
CARLYON'S SYLVAN PARK
NORTH SYLVAN
SYLVAN
132-29
133-29
133-30

Assessment Roll and Tax List of Real Property in the Town of Sylvan, Cass County, Minnesota, for Taxes for the Year 1952.

Form SC (32) 8-5-50-5000 DUNCAN, MINNEAPOLIS

	In Whose Name Assessed	To Whom Transferred	Description of Property: Subdivision	Sec. or Lot	Town or Block	Reg.	Number of Acres of Land: Acres	100ths	Inclusive Homestead Tax No.	Inclusive Agricultural Tax No.	No. School District	True and Full Valuations: Land Exclusive of Structures and Improvements	Buildings and Other Structures	Machinery Permanently Attached to Real Estate	Total True and Full Value	Assessed Valuations: Rural: Homestead Up to $1,000 20%	Rural: Over $1,000 and Non-Homestead 33⅓%	All Other: Homestead Up to $4,000 25%	All Other: Over $4,000 and Non-Homestead 40%	Machinery Permanently Attached to Real Estate 33⅓%	Total Assessed Value as Equalized by the Board of Review	Final Equalized Value
			Carlyon's Sylvan Park									Dollars	Dollars	Dollars	Dollars	Dollars	Dollars	Dollars	Dollars	Dollars	Dollars	Dollars
1	~~Rocco E. Carlyon~~	Freda A. Carlyon		24			777.07				4.158 + 710	50			50		17				17	
2	Freda A. Carlyon			30	27						"	45			45		15				15	
3	~~Rocco E. Carlyon~~	Freda A. Carlyon		31							"	33			33		11				11	
4	" " "	"		32							"	30			30		10				10	
5	Freda A. Carlyon			33							"	33			33		11				11	
6	"	"		34							"	30			30		10				10	
7	Township of Sylvan			35	Exempt						"	33			33		11				11	
8	"	"		36	"						"	30			30		10				10	
9	"	"		37	"						"	9			9		3				3	
10	"	"		38	"						"	9			9		3				3	
11	"	"		39	"						"	9			9		3				3	
12	"	"		40	"						"	9			9		3				3	
13	"	"		41	"						"	9			9		3				3	
14	"	"		42	"						"	9			9		3				3	
15	"	"		43	"						"	9			9		3				3	
16	"	"		44	"						"	9			9		3				3	
17	~~Rocco E. Carlyon~~	Freda A. Carlyon		45							"	27			27		9				9	
18	" " "	"		46							"	24			24		8				8	
19	Chas. R. & Mabel M. Woodhouse			47							"	27			27		9				9	
20	"	"		48							"	24			24		8				8	
												414			414		138				138	
												381			381		127				127	

	Sold for Taxes	Valuations by School Districts as Equalized by Department of Taxation: District No. ..... Rate ..... Mills	District No. ..... Rate ..... Mills	District No. ..... Rate ..... Mills	District No. 2 Rate 22.6 Mills	District No. ..... Rate ..... Mills	District No. ..... Rate ..... Mills	Tax Including State Homestead ..... Mills	State Tax on Non-Homestead 22.6 Mills	Special Taxes	Total Taxes	Paid	When Paid: Month Day Year	Number of Receipt	March Settlement 1953	June Settlement 1953	Penalty	November Settlement 1953	Penalty	Collections to First Monday in January 1954	Penalty	Delinquent on First Monday in January 1954	Total Delinquent Tax and Penalty	Remarks
		Dollars	Dollars	Dollars	Dollars	Dollars	Dollars	$ cts.	$ cts.	$ cts.	$ cts.				$ cts.	$ cts.	$ cts.	$ cts.	$ cts.	$ cts.	$ cts.	$ cts.	$ cts.	
1					17			370	04		374	1 PAID IN FULL	MAY 29 1953	7214		374								
2					11			240	02		242	2 PAID IN FULL	MAY 29 1953			242								
3					11			240	02		242	3 PAID IN FULL	MAY 29 1953	7380		242								
4					11			240	02		242	4 PAID IN FULL	MAY 29 1953			242								
5					11			240	02		242	5 PAID IN FULL	MAY 29 1953			242								
6					11			240	02		242	6 PAID IN FULL	MAY 29 1953			242								
7					3			66	-		66	7 Cancelled - Exempt Property. Assessed thru error. Used for Conservation											.66	Cancel.
8					3			66	-		66	8											.66	"
9					3			66	-		66	9											.66	"
10					3			66	-		66	10											.66	"
11					3			66	-		66	11											.66	"
12					3			66	-		66	12											.66	"
13					3			66	-		66	13											.66	"
14					3			66	-		66	14											.66	"
15					3			66	-		66	15											.66	"
16					3			66	-		66	16											.66	"
17	SOLD FOR TAXES				9			196	02		198	17 PAID IN FULL	MAY 29 1953	8124		396								
18	SOLD FOR TAXES				9			196	02		198	18 PAID IN FULL	MAY 29 1953											
19					9			196	02		198	19 PAID IN FULL	JAN 13 1953	35	198									
20					9			196	02		198	20 PAID IN FULL	JAN 13 1953		198									
					138			3014	22		3036				396	1980							1.60	

Assessment Roll and Tax List of Real Property in the Town of Sylvan, Cass County, Minnesota, for Taxes for the Year 1952.

Form SC (52) [illegible]

	IN WHOSE NAME ASSESSED	TO WHOM TRANSFERRED	DESCRIPTION OF PROPERTY: SUBDIVISION (Carlstrom's Sylvan Park)	Sec. or Lot	Town or Block	Rng.	Number of Acres of Land: Acres	100ths	No. School District	Indicate Homestead Yes or No	Indicate Agricultural Yes or No	TRUE AND FULL VALUATIONS: LAND (+10% Exclusive of Structures and Improvements)	BUILDINGS (+10% and Other Structures)	MACHINERY Permanently Attached to Real Estate	TOTAL True and Full Value	ASSESSED VALUATIONS: RURAL: Homestead Up to $4,000 20%	RURAL: Over $4,000 and Non-Homestead 33⅓%	ALL OTHER: Homestead Up to $4,000 25%	ALL OTHER: Over $4,000 and Non-Homestead 40%	MACHINERY Permanently Attached to Real Estate 33⅓%	TOTAL ASSESSED VALUE	Total Assessed Value as Equalized by the Board of Review	FINAL EQUALIZED VALUE
												Dollars	Dollars	Dollars	Dollars	Dollars	Dollars	Dollars	Dollars	Dollars	Dollars	Dollars	Dollars
132-29	Chas. R. & Mabel M. Woodhouse		1	49					2	158 + 710		27 / 24			27 / 24		9 / 8				9 / 8		
132-29	" "		2	50					"			27 / 24			27 / 24		9 / 8				9 / 8		
NORTH SYLVAN	" "		3	57					"			27 / 24			27 / 24		9 / 8				9 / 8		
	" "		4	58					"			27 / 24			27 / 24		9 / 8				9 / 8		
	Elmer & Carrier		5	53					"			110 / 100	220 / 200		330 / 300		110 / 100				110 / 100		
	Dan & Mary Michaud		6	54					"			83 / 75	82 / 75		165 / 150		55 / 50				55 / 50		
	Geo. M. & Bernice V. Willer		7	55					"			230 / 200	197 / 424		427 / 624		229 / 208				229 / 208		
	State of Minnesota		8	56																			
	State of Minnesota		9	57																			
	State of Minnesota		10	58																			
133-30	Chas. Johnson		11	59						710		24 / 21			24 / 21		8 / 7				8 / 7		
CARLSTROM'S SYLVAN PARK	State of Minnesota		12	60																			
	State of Minnesota		13	61																			
	State of Minnesota		14	62																			
	State of Minnesota		15	63																			
	State of Minnesota		16	64																			
	State of Minnesota		17	65																			
			18																				
			19																				
			20									545 / 457	769 / 699		1314 / 1191		438 / 397				438 / 397		

	SOLD FOR TAXES	VALUATIONS BY SCHOOL DISTRICTS AS EQUALIZED BY DEPARTMENT OF TAXATION: District No. ..... Rate ..... Mills	District No. ..... Rate ..... Mills	District No. ..... Rate ..... Mills	District No. ..... Rate ..... Mills	District No. ..... Rate ..... Mills	District No. ..... Rate ..... Mills	Tax Including State Homestead ..... Mills	State Tax on Non-Homestead 22.6 Mills	SPECIAL TAXES	TOTAL TAXES		PAID	WHEN PAID: Month Day Year	Number of Receipt	March Settlement 1953	June Settlement 1953	Penalty	November Settlement 1953	Penalty	Collections to First Monday in January 1954	Penalty	Delinquent on First Monday in January 1954	Penalty	Total Delinquent Tax and Penalty	REMARKS
		Dollars	Dollars	Dollars	Dollars	Dollars	Dollars	$ cts.	$ cts.	$ cts.	$ cts.					$ cts.	$ cts.	$ cts.	$ cts.	$ cts.	$ cts.	$ cts.	$ cts.	$ cts.		
1					9			196	.02		198	1	PAID IN FULL	JAN 13 1953		198										
2					9			196	.02		198	2	PAID IN FULL	JAN 13 1953	535	198										
3					9			196	.02		198	3	PAID IN FULL	JAN 13 1953		198										
4					9			196	.02		198	4	PAID IN FULL	JAN 13 1953		198										
5					110			23.96	24		24.20	5	Balance Paid Prior Fund	OCT 31 1953 / MAY 29 1953	14837 / 8.20		12.20		12.00							
6					55			11.98	12		12.10	6	PAID IN FULL	MAR 24 1953	3657		12.10									
7					229			49.90	52		50.42	7	PAID IN FULL	MAY 29 1953	8112		50.42									
8												8														
9												9														
10												10														
11	COLLECTOR TAXES	8						154	.02		156	11													156	
12												12														
13												13														
14												14														
15												15														
16												16														
17												17														
18												18														
19												19														
20												20														
		8			430 - 438			9368 / 9522	98		9620					7972	7472	12.09						156	

SYLVAN SANDY SHORES
LAND & ALLOTMENTS
PLAT & ADDN
PLAT & ADDN TO SYLVAN BEACH
SYLVAN BEACH

Assessment Roll and Tax List of Real Property in the Town of Sylvan, Cass County, Minnesota, for Taxes for the Year 1952.

Form 3C (33) BILLIG-SUTTE COMPANY, MINNEAPOLIS

	In Whose Name Assessed	To Whom Transferred	Description of Property: Subdivision	Sec. Lot	Town Block	Reg.	Number of Acres of Land: Acres	100ths	No. School District	Indicate Homestead Tax w No	Indicate Agricultural Tax w No	True and Full Valuations: Land Exclusive of Structures and Improvements (Dollars)	Buildings and Other Structures (Dollars)	Machinery Permanently Attached to Real Estate (Dollars)	Total True and Full Value (Dollars)	Assessed Valuations: Rural: Homestead Up to $4,000 20% (Dollars)	Rural: Over $4,000 and Non-Homestead 33⅓% (Dollars)	All Other: Homestead Up to $4,000 25% (Dollars)	All Other: Over $4,000 and Non-Homestead 40% (Dollars)	Machinery Permanently Attached to Real Estate 33⅓% (Dollars)	Total Assessed Value (Dollars)	Total Assessed Value as Equalized by the Board of Review (Dollars)	Final Equalized Value (Dollars)
	Orella Lieen		Carlsons Sylvan Park	66				29.15				9			9		3				3		
1	" "			67				1.70		"		9			9		3				3		
2	" "			68						"		9			9		3				3		
3	" "			69						"		9			9		3				3		
4	" "			70						"		9			9		3				3		
5	" "			71						"		9			9		3				3		
6	State of Minnesota			72																			
7	State of Minnesota			73																			
8	State of Minnesota			74																			
9	State of Minnesota			75																			
10	State of Minnesota			76																			
11	State of Minnesota			77																			
12	State of Minnesota			78																			
13	State of Minnesota			79																			
14	Ruth Bremner			80						40		110 NE	790 125		900 825	180 165					180 165		
15																							
16																							
17																							
18																							
19																							
20												184	790 125		974 825	180 165	18				198 165		

Valuations by School Districts as Equalized by Department of Taxation

	Sold for Taxes	District No. 2 Rate 92.5 Mills (Dollars)	District No. ..... Rate ..... Mills (Dollars)	District No. ..... Rate ..... Mills (Dollars)	District No. ..... Rate ..... Mills (Dollars)	District No. ..... Rate ..... Mills (Dollars)	Tax including State Homestead ..... Mills ($ cts.)	State Tax on Non-Homestead 22.6 Mills ($ cts.)	Special Taxes ($ cts.)	Total Taxes ($ cts.)	Paid	When Paid: Month	Day	Year	Number of Receipt	March Settlement 1953 ($ cts.)	June Settlement 1953 ($ cts.)	Penalty ($ cts.)	November Settlement 1953 ($ cts.)	Penalty ($ cts.)	Collections to First Monday in January 1954 ($ cts.)	Penalty ($ cts.)	Delinquent on First Monday in January 1954 ($ cts.)	Total Delinquent Tax and Penalty ($ cts.)	Remarks
1		3					58	-		58	Penalty / PAID IN FULL	AUG 7 / JUL 27		1953					58 -						
2		3					58	-		58	Penalty / PAID IN FULL	AUG 7 / JUL 27		1953					58 -						
3		3					58	-		58	Penalty / PAID IN FULL	AUG 7 / JUL 27		1953	12457 / 11576				58 - .14						
4		3					58	-		58	Penalty / PAID IN FULL	AUG 7 / JUL 27		1953					58 -						
5		3					58	-		58	Penalty / PAID IN FULL	AUG 7 / JUL 27		1953					58 -						
6		3					58	-		58	Penalty / PAID IN FULL	AUG 7 / JUL 27		1953					58						
7																									
8																									
9																									
10																									
11																									
12																									
13																									
14																									
15	~~[illegible]~~	4 180					34 72			34 72	PAID IN FULL	MAY 29		1953	8122		34 72								
16																									
17																									
18																									
19																									
20		4 180 / 18 / 198					38 20			38 20							34 72		34						

Assessment Roll and Tax List of Real Property in the Town of Sylvan, Cass County, Minnesota, for Taxes for the Year 1952.

Form 5C (52) WILLIS-DAVIS COMPANY, MINNEAPOLIS

	IN WHOSE NAME ASSESSED	TO WHOM TRANSFERRED	DESCRIPTION OF PROPERTY: SUBDIVISION	Sec. or Lot	Town or Block	Rng.	Number of Acres of Land: Acres	100ths	No. School District	Indicate Homestead Tax by Yes	Indicate Agricultural Tax by Yes	TRUE AND FULL VALUATIONS: LAND (110%) Exclusive of Structures and Improvements	BUILDINGS (110%) and Other Structures	MACHINERY Permanently Attached to Real Estate	TOTAL True and Full Value	ASSESSED VALUATIONS: RURAL: Homestead Up to $4,000 20%	RURAL: Over $4,000 and Non-Homestead 33⅓%	ALL OTHER: Homestead Up to $4,000 25%	ALL OTHER: Over $4,000 and Non-Homestead 40%	MACHINERY Permanently Attached to Real Estate 33⅓%	TOTAL ASSESSED VALUE	Total Assessed Value as Equalized by the Board of Review	FINAL EQUALIZED VALUE
												Dollars	Dollars	Dollars	Dollars	Dollars	Dollars	Dollars	Dollars	Dollars	Dollars	Dollars	Dollars
			Sylvan Beach (Part of Lot 1 Sec. 11-143-30 First of Lot 1 Sec. 11-143-30)																				
							4.14 / 1.70					33 / 30			33 / 30						11 / 10		
1	Geo. M. & Bernice Wilder			1	1							33 / 30			33 / 30						11 / 10		
2	" "			2								51 / 45	156 / 150		207 / 195						69 / 65		
3	~~D. W. & L. M. Fleckinger~~ Carl L. & Hazel Bondeson											5 / 4.5			5 / 4.5						1.7 / 1.5		
4	" "	" "		4								50 / 45	82 / 75		132 / 120						44 / 40		
5	May Schelitz			5								18 / 15			18 / 15						6 / 5		
6	Mary F. Schelitz			6								18 / 15			18 / 15						6 / 5		
7	Leonard E. & Clarice J. Kuperus			7								24 / 21			24 / 21						8 / 7		
8	"	"		8								24 / 21			24 / 21						8 / 7		
9	"	"		9								24 / 21			24 / 21						8 / 7		
10	"	"		10								24 / 21			24 / 21						8 / 7		
11	"	"		11								24 / 21			24 / 21						8 / 7		
12	"	"		12								24 / 21			24 / 21						8 / 7		
13	"	"		13								24 / 21			24 / 21						8 / 7		
14	"	"		14								24 / 21			24 / 21						8 / 7		
15	Arthur G. Andreson & Katherine Andreson ~~Stanley H. & Dorothy Beck~~			15								24 / 21			24 / 21						8 / 7		
16	"	"		16								24 / 21			24 / 21						8 / 7		
17	"	"		17								24 / 21			24 / 21						8 / 7		
18	"	"		18								33 / 30	249 / 225		282 / 255						94 / 85		
19																							
20												522 / 475	496 / 450		1022 / 925			341 / 309			341 / 309		

VALUATIONS BY SCHOOL DISTRICTS AS EQUALIZED BY DEPARTMENT OF TAXATION

District No. ..... Rate ..... Mills	District No. 2452 Rate 22.4 Mills	District No. ..... Rate ..... Mills	District No. ..... Rate ..... Mills	District No. ..... Rate ..... Mills	District No. ..... Rate ..... Mills
Dollars	Dollars	Dollars	Dollars	Dollars	Dollars
	925				

	SOLD FOR TAXES	Tax including State Homestead $ cts.	State Tax on Non-Homestead 22.4 Mills $ cts.	SPECIAL TAXES $ cts.	TOTAL TAXES $ cts.	PAID	WHEN PAID: Month Day Year	Number of Receipt	March Settlement 1953 $ cts.	June Settlement 1953 $ cts.	Penalty $ cts.	November Settlement 1953 $ cts.	Penalty $ cts.	Collections to First Monday in January 1954 $ cts.	Penalty $ cts.	Delinquent on First Monday in January 1954 $ cts.	Total Delinquent Tax and Penalty $ cts.	REMARKS
1	11	212	.02		214	1 PAID IN FULL	MAY 29 1953	8112		214								
2	11	212	.02		214	2 PAID IN FULL	MAY 29 1953			214								
3	72	1388	16		1404	3 PAID IN FULL	APR 14 1953	3795		1736								
4	17	328	.04		332	4 PAID IN FULL	APR 14 1953											
5	44	848	10		858	5 PAID IN FULL	MAY 29 1953	8114		858								
6	6	116	.02		118	6 PAID IN FULL	MAY 29 1953			118								
7	6	116	.02		118	7 PAID IN FULL	MAY 29 1953											
8	8	154	.02		156	8 PAID IN FULL	MAY 29 1953											
9	8	154	.02		156	9 PAID IN FULL	MAY 29 1953											
10	8	154	.02		156	10 PAID IN FULL	MAY 29 1953											
11	8	154	.02		156	11 PAID IN FULL	MAY 29 1953	8113		1210								
12	8	154	.02		156	12 PAID IN FULL	MAY 29 1953											
13	8	154	.02		156	13 PAID IN FULL	MAY 29 1953											
14	8	154	.02		156	14 PAID IN FULL	MAY 29 1953											
15	8	154	.02		156	15 PAID IN FULL	MAY 29 1953			156								
16	8	154	.02		156	16 PAID IN FULL	MAY 29 1953	7027		156								
17	8	154	.02		156	17 PAID IN FULL	MAY 29 1953			156								
18	94	1814	22		1836	18 PAID IN FULL	MAY 29 1953			1836								
19						19												
20						20												
	341	6574	80		6654					6654								

Assessment Roll and Tax List of Real Property in the Town of Sylvan,

Form SC (52) WILLIAM-BATES DENVER, MINNEAPOLIS

IN WHOSE NAME ASSESSED	TO WHOM TRANSFERRED		DESCRIPTION OF PROPERTY: SUBDIVISION	Sec. or Lot	Town or Block	Rng.	Number of Acres of Land: Acres	100ths	No. School District	Self-sustaining Homestead Tax or No	Individual Agricultural Tax or No	TRUE AND FULL VALUATIONS: LAND Exclusive of Structures and Improvements	BUILDINGS and Other Structures	MACHINERY Permanently Attached to Real Estate	TOTAL True and Full Value	ASSESSED VALUATIONS: RURAL: Homestead Up to $4,000 20%	RURAL: Over $4,000 and Non-Homestead 33⅓%	ALL OTHER: Homestead Up to $4,000 25%	ALL OTHER: Over $4,000 Non-Homestead 40%	MACHINERY Permanently Attached to Real Estate 33⅓%	TOTAL ASSESSED VALUE	Total Assessed Value as Equalized by the Board of Review	FINAL EQUALIZED VALUE
			Sylvan Beach									Dollars	Dollars	Dollars	Dollars	Dollars	Dollars	Dollars	Dollars	Dollars	Dollars	Dollars	Dollars
Verne A. Lockwood		1		19				1.15				9			9		3				3		
"	"	2		20								9			9		3				3		
"	"	3		21								9			9		3				3		
"	"	4		22								9			9		3				3		
"	"	5		23								9			9		3				3		
"	"	6		24								9			9		3				3		
"	"	7		25								9			9		3				3		
"	"	8		26								18			18		6				6		
"	"	9		27								15			15		5				5		
"	"	10		28								18			18		6				6		
												15			15		5				5		
"	"	11		29								18			18		6				6		
												15			15		5				5		
"	"	12		30								18			18		6				6		
												15			15		5				5		
John A. & Katherine E. Benson		13		31								57			57		19				19		
												51			51		17				17		
"	"	14		32								53			603		201				201		
												49	550		549		183				183		
"	"	15		33								57			57		19				19		
												51			51		17				17		
Axel H. & Ellen Johnson		16		34								52	425		585		195				195		
															477		159				159		
"	"	17		35								57			57		19				19		
												51			51		17				17		
Harvey D. & Bessie M. Cosels		18		36								149	450		603		201				201		
												149	400		549		183				183		
Frank Swanson		19		37								149	325		474		174				174		
												149	325		474		158				158		
		20																					
												659	1850		3394		858				858		
												610	1650		3140		780				780		

Cass County, Minnesota, for Taxes for the Year 1952.

	SOLD FOR TAXES	VALUATIONS BY SCHOOL DISTRICTS AS EQUALIZED BY DEPARTMENT OF TAXATION: District No. ..... Rate ..... Mills	District No. ..... Rate ..... Mills	District No. ..... Rate ..... Mills	District No. ..... Rate ..... Mills	District No. ..... Rate ..... Mills	Tax including State Homestead ..... Mills	State Tax on Non-Homestead 2.26 Mills	SPECIAL TAXES	TOTAL TAXES	PAID	WHEN PAID: Month Day Year	Number of Receipt	March Settlement 1953	June Settlement 1953	Penalty	November Settlement 1953	Penalty	Collections to First Monday in January 1954	Penalty	Delinquent on First Monday in January 1954	Penalty	Total Delinquent Tax and Penalty	REMARKS
		Dollars	Dollars	Dollars	Dollars	Dollars	$ cts.	$ cts.	$ cts.	$ cts.				$ cts.	$ cts.	$ cts.	$ cts.	$ cts.	$ cts.	$ cts.	$ cts.	$ cts.	$ cts.	
1		3					58	-		58	1 PAID IN FULL	MAY 29 1953												
2		3					58	-		58	2 PAID IN FULL	MAY 29 1953												
3		3					58	-		58	3 PAID IN FULL	MAY 29 1953												
4		3					58	-		58	4 PAID IN FULL	MAY 29 1953												
5		3					58	-		58	5 PAID IN FULL	MAY 29 1953												
6		3					58	-		58	6 PAID IN FULL	MAY 29 1953	6887		9.46									
7		3					58	-		58	7 PAID IN FULL	MAY 29 1953												
8		6					116	.02		118	8 PAID IN FULL	MAY 29 1953												
9		6					116	.02		118	9 PAID IN FULL	MAY 29 1953												
10		6					116	.02		118	10 PAID IN FULL	MAY 29 1953												
11		6					116	.02		118	11 PAID IN FULL	MAY 29 1953												
12		6					116	.02		118	12 PAID IN FULL	MAY 29 1953												
13				19			414	.04		418	13 PAID IN FULL	MAY 29 1953												
14				201			4380	46		4426	14 PAID IN FULL	MAY 29 1953	6889		52.46									
15				18			392	.04		396	15 PAID IN FULL	MAY 29 1953												
16				175			3812	40		3852	16 PAID IN FULL	MAY 28 1953	6204		38.52									
17				19			414	.04		418	17 PAID IN FULL	MAY 28 1953			4.18									
18				201			4380	46		4426	18 PAID IN FULL	MAY 29 1953	7028		44.26									
19				174			3792	40		3832	19 1st Half Paid 2nd Half Paid Int. Paid	OCT 14 1953 MAY 29 1953	8457 7129		19.16		19.16							
20											20													
		51		807 = 858			17584 786 18370	194		18764					168.48		19.16							

STUVAN SHADY SHORES ADD TO STUVAN BEACH
LAND & ALLETS IN SHADY SHORES ADD TO STUVAN BEACH
LAND & ALLETS IN STUVAN BEACH ADD TO STUVAN BEACH
STUVAN BEACH ARLETON'S STUVAN PARK NORTH STUVAN STUVAN
133-29 133-29 133-30

Assessment Roll and Tax List of Real Property in the Town of Sylvan, Cass County, Minnesota, for Taxes for the Year 1952.

Form SC (32) 50,000-10-1950 Sherman, Minneapolis

	IN WHOSE NAME ASSESSED	TO WHOM TRANSFERRED	DESCRIPTION OF PROPERTY: SUBDIVISION	Sec. or Lot	Town or Block	Rng.	Number of Acres of Land: Acres	100ths	No. School District	Indicate Homestead Tax by Ho	Indicate Agricultural Tax by Ag	TRUE AND FULL VALUATIONS: LAND Exclusive of Structures and Improvements	BUILDINGS and Other Structures	MACHINERY Permanently Attached to Real Estate	TOTAL True and Full Value	ASSESSED VALUATIONS: RURAL: Homestead Up to $4,000 20%	RURAL: Over $4,000 and Non-Homestead 33⅓%	ALL OTHER: Homestead Up to $4,000 25%	ALL OTHER: Over $4,000 and Non-Homestead 40%	MACHINERY Permanently Attached to Real Estate 33⅓%	TOTAL ASSESSED VALUE	Total Assessed Value as Equalized by the Board of Review	FINAL EQUALIZED VALUE
			Sylvan Beach									Dollars	Dollars	Dollars	Dollars	Dollars	Dollars	Dollars	Dollars	Dollars	Dollars	Dollars	Dollars
	~~Sec. State Bank, Pillager~~	Guy R. Manning	38.1						1	M		57 / 51			57 / 51		19 / 17				19 / 17		
2	"	"	39							"		55 / 50	194 / 175		249 / 225		83 / 75				83 / 75		
3	"	"	40							"		57 / 51			57 / 51		19 / 17				19 / 17		
4	Grant J. & Albert L. McLain		41							"		55 / 50	194 / 175		249 / 225		83 / 75				83 / 75		
5	Adolph H. & Mae E. Passehl		42							"		44 / 40	303 / 275		347 / 315		117 / 105				117 / 105		
	~~Lewis G. & Marion E. Allen~~ Student Schools		43							"		33 / 30			33 / 30		11 / 10				11 / 10		
7	" "	" "	44							"		33 / 30			33 / 30		11 / 10				11 / 10		
8	" "	" "	45							"		33 / 30			33 / 30		11 / 10				11 / 10		
9	" "	" "	46							"		33 / 30			33 / 30		11 / 10				11 / 10		
10	" "	" "	47							"		33 / 30			33 / 30		11 / 10				11 / 10		
11	" "	" "	48							"		33 / 30			33 / 30		11 / 10				11 / 10		
12	" "	" "	49							"		33 / 30			33 / 30		11 / 10				11 / 10		
13	" "	" "	50							"		33 / 30			33 / 30		11 / 10				11 / 10		
14	" "	" "	51							"		33 / 30			33 / 30		11 / 10				11 / 10		
15	" "	" "	52							"		33 / 30			33 / 30		11 / 10				11 / 10		
16	" "	" "	53							"		33 / 30			33 / 30		11 / 10				11 / 10		
17	" "	" "	54							"		33 / 30			33 / 30		11 / 10				11 / 10		
18	" "	" "	55							"		33 / 30			33 / 30		11 / 10				11 / 10		
19	" "	" "	56							"		33 / 30			33 / 30		11 / 10				11 / 10		
20												770 / 670	694 / 605		1464 / 1275		488 / 425				488 / 425		

VALUATIONS BY SCHOOL DISTRICTS AS EQUALIZED BY DEPARTMENT OF TAXATION

	District No. ..... Rate ..... Mills	District No. ..... Rate ..... Mills	District No. ..... Rate ..... Mills	District No. ..... Rate ..... Mills	District No. ..... Rate ..... Mills	District No. ..... Rate ..... Mills	Tax including State Homestead ..... Mills	State Tax on Non-Homestead 22.4 Mills	SPECIAL TAXES	TOTAL TAXES		PAID	WHEN PAID	Number of Receipt	March Settlement 1953	June Settlement 1953	Penalty	November Settlement 1953	Penalty	Collections to First Monday in January 1954	Penalty	Delinquent on First Monday in January 1954	Penalty	Total Delinquent Tax and Penalty	REMARKS
	Dollars	Dollars	Dollars	Dollars	Dollars	Dollars	$ cts.	$ cts.	$ cts.	$ cts.			Month Day Year		$ cts.	$ cts.	$ cts.	$ cts.	$ cts.	$ cts.	$ cts.	$ cts.	$ cts.	$ cts.	
1			19				414	.04		418	1	2nd Half Paid 1st Half Paid	AUG 18 1953 MAY 29 1953					209						
2			83				1808	.18		1826	2	2nd Half Paid 1st Half Paid	AUG 18 1953 MAY 29 1953	2749 6777		913		913						
3			19				414	.04		418	3	2nd Half Paid 1st Half Paid	AUG 18 1953 MAY 29 1953					209						
4			83				1808	.18		1826	4	PAID IN FULL	FEB 2 2 1953	4374	1826									
SOLD FOR TAXES			119				2592	.26		2615	5	PAID IN FULL	APR 23 1953	3939		2618								
6		11					212	.02		214	6	PAID IN FULL	MAY 2 9 1953											
7		11					212	.02		214	7	PAID IN FULL	MAY 2 9 1953											
8		11					212	.02		214	8	PAID IN FULL	MAY 2 9 1953											
9		11					212	.02		214	9	PAID IN FULL	MAY 2 9 1953											
10		11					212	.02		214	10	PAID IN FULL	MAY 2 9 1953	6855		2996								
11		11					212	.02		214	11	PAID IN FULL	MAY 2 9 1953											
12		11					212	.02		214	12	PAID IN FULL	MAY 2 9 1953											
13		11					212	.02		214	13	PAID IN FULL	MAY 2 9 1953											
14		11					212	.02		214	14	PAID IN FULL	MAY 2 9 1953											
15		11					212	.02		214	15	PAID IN FULL	MAY 2 9 1953											
16		11					212	.02		214	16	PAID IN FULL	MAY 2 9 1953											
17		11					212	.02		214	17	PAID IN FULL	MAY 2 9 1953											
18		11					212	.02		214	18	PAID IN FULL	MAY 2 9 1953											
19		11					212	.02		214	19	PAID IN FULL	MAY 2 9 1953											
20											20													
		154	323 = 477				2036 / 2968 / 10004	.98		10102					1826	6945		1291							

SYLVAN SHADY SHORES ADD TO SYLVAN BEACH

LAND & ALLOTS IN ADD TO SYLVAN BEACH

LAND & ALLOTS IN ADD TO SYLVAN BEACH

132-29 SYLVAN

133-29 NORTH SYLVAN

133-30 SYLVAN PARK

SYLVAN BEACH ARLYON'S

Assessment Roll and Tax List of Real Property in the Town of Sylvan, Cass County, Minnesota, for Taxes for the Year 1952.

Form SC (32) [illegible]

	IN WHOSE NAME ASSESSED	TO WHOM TRANSFERRED	DESCRIPTION OF PROPERTY: SUBDIVISION	Sec. or Lot	Town or Block	Rng.	Number of Acres of Land: Acres	100ths	No. School District	Indicate Homestead Tax by Yes or No	Indicate Agricultural Tax by Yes or No	TRUE AND FULL VALUATIONS (1951): LAND Exclusive of Structures and Improvements	BUILDINGS and Other Structures	MACHINERY Permanently Attached to Real Estate	TOTAL True and Full Value	ASSESSED VALUATIONS: RURAL Homestead Up to $4,000 20%	RURAL Over $4,000 and Non-Homestead 33⅓%	ALL OTHER Homestead Up to $4,000 25%	ALL OTHER Over $4,000 and Non-Homestead 40%	ALL OTHER MACHINERY Permanently Attached to Real Estate 33⅓%	TOTAL ASSESSED VALUE	Total Assessed Value as Equalized by the Board of Review	FINAL EQUALIZED VALUE
												Dollars	Dollars	Dollars	Dollars	Dollars	Dollars	Dollars	Dollars	Dollars	Dollars	Dollars	Dollars
			Land + Allens First Addition to Sylvan Beach (Part of Lot 2 - Sec 11-133-30)																				
	~~Arlington Land~~			1				$1.13 + 40				55 / 50	510 / 465		565 / 515	113 / 103					113 / 103		
	Frank + Alice M. Allen			2				70				57 / 45	165 / 150		222 / 195		73 / 65				73 / 65		
	~~Amos L. Stake~~	W. Blakeley English for Kathryn English		3								41 / 41	192 / 175		233 / 216		77 / 72				77 / 72		
	" " "	"	E½ of	4								24 / 21			24 / 21		8 / 7				8 / 7		
	Rollie L. + Ellen A. Lyons		W½ of	4								21 / 20	276 / 250		297 / 270		99 / 90				99 / 90		
	"			5								18 / 42			18 / 42		6 / 14				6 / 14		
	Fredric C. + Victoria V. Clifton			6								66 / 66	249 / 225		321 / 291		107 / 97				107 / 97		
	George + Alice J. Tyhnie			7								45 / 41	192 / 175		237 / 216		79 / 72				79 / 72		
	William J. + Adelene M. Crooks			8								57 / 45			57 / 45		19 / 15				19 / 15		
	Frank L. Allen			9								33 / 30			33 / 30		11 / 10				11 / 10		
	W. R. + Marie Dietrich			10								27 / 24			27 / 24		9 / 8				9 / 8		
	" "			11								27 / 24			27 / 24		9 / 8				9 / 8		
	" "			12								33 / 30			33 / 30		11 / 10				11 / 10		
	" "		E½ of	13								45 / 44	192 / 175		237 / 219		79 / 73				79 / 73		
	Earl J. + Eva M. Martin		W½ of	13								24 / 21			24 / 21		8 / 7				8 / 7		
	" "			14								50 / 46	220 / 200		270 / 246		90 / 82				90 / 82		
	" "			15								33 / 30			33 / 30		11 / 10				11 / 10		
				18																			
				19																			
				20								694 / 600	1986 / 1815		2683 / 2415	113 / 103	206 / 140				$319 / 243		

	SOLD FOR TAXES	VALUATIONS BY SCHOOL DISTRICTS AS EQUALIZED BY DEPARTMENT OF TAXATION: District No. ..... Rate ..... Mills	District No. ..... Rate ..... Mills	District No. ..... Rate ..... Mills	District No. ..... Rate ..... Mills	District No. ..... Rate ..... Mills	District No. ..... Rate ..... Mills	Tax Including State Homestead ..... Mills	State Tax on Non-Homestead 2.26 Mills	SPECIAL TAXES	TOTAL TAXES		PAID	WHEN PAID (Month Day Year)	Number of Receipt	March Settlement 1953	June Settlement 1953	Penalty	November Settlement 1953	Penalty	Collections to First Monday in January 1954	Penalty	Delinquent on First Monday in January 1954	Penalty	Total Delinquent Tax and Penalty	REMARKS
		Dollars	Dollars	Dollars	Dollars	Dollars	Dollars	$ cts.	$ cts.	$ cts.	$ cts.					$ cts.	$ cts.	$ cts.	$ cts.	$ cts.	$ cts.	$ cts.	$ cts.	$ cts.	$ cts.		
1	SOLD FOR TAXES			$113				24 62			24 62	1	PAID IN FULL	MAY 1 1953	5432		24 62										
2				72				15 68	.16		15 84	2	PAID IN FULL	MAY 29 1953	6812		15 84										
3				79				17 22	.18		17 40	3	PAID IN FULL	MAY 29 1953	5982		19 16										
4				8				1 74	.02		1 76	4	PAID IN FULL	MAY 29 1953													
5				99				21 58	.22		21 80	5	2nd Half Paid / 1st Half Paid	JUL 27 1953 / MAY 29 1953	6788		10 90		10 90								
6				16				3 48	.04		3 52	6	2nd Half Paid / 1st Half Paid	JUL 27 1953 / MAY 29 1953	11371		1 76		1 76								
7				107				23 32	.24		23 56	7	PAID IN FULL	MAY 29 1953	6892		23 56										
8				79				17 22	.18		17 40	8	PAID IN FULL	MAY 29 1953	6891		17 40										
9				17				3 70	.04		3 74	9	PAID IN FULL	MAY 29 1953	8125		3 74										
10				11				2 40	.02		2 42	10	PAID IN FULL	MAY 29 1953	6812		2 42										
11	SOLD FOR TAXES			9				1 96	.02		1 98	11	PAID IN FULL	MAY 29 1953													
12	SOLD FOR TAXES			9				1 96	.02		1 98	12	PAID IN FULL	MAY 29 1953	6890		24 00										
13	SOLD FOR TAXES			11				2 40	.02		2 42	13	PAID IN FULL	MAY 29 1953													
14	SOLD FOR TAXES			80				17 44	.18		17 62	14	PAID IN FULL	MAY 29 1953													
15				8				1 74	.02		1 76	15	PAID IN FULL	MAY 29 1953			1 76										
16				90				19 60	.20		19 80	16	PAID IN FULL	MAY 29 1953	6893		19 80										
17				11				2 40	.02		2 42	17	PAID IN FULL	MAY 29 1953			2 42										
18												18															
19												19															
20												20															
				$113 / 706 / 819				198 46	1 58		180 04						167 38		12 66								

Assessment Roll and Tax List of Real Property in the Town of Sylvan, Cass County, Minnesota, for Taxes for the Year 1952.

In Whose Name Assessed	To Whom Transferred	Description of Property: Subdivision (Sylvan Shady Shore Lots 7 & 8 Sec 21 T 133-30)	Sec. or Lot	Town or Block	Rng.	Number of Acres of Land: Acres	100ths	No. School District	Indicate Homestead Tax by H	Indicate Agricultural Tax by A	True and Full Valuations: Land Exclusive of Structures and Improvements (1960)	Buildings and Other Structures (1960)	Machinery Permanently Attached to Real Estate	Total True and Full Value	Assessed Valuations: Rural: Homestead Up to $4,000 20%	Rural: Over $4,000 and Non-Homestead 33⅓%	All Other: Homestead Up to $4,000 25%	All Other: Over $4,000 and Non-Homestead 40%	Machinery Permanently Attached to Real Estate 33⅓%	Total Assessed Value	Total Assessed Value as Equalized by the Board of Review	Final Equalized Value
											Dollars	Dollars	Dollars	Dollars	Dollars	Dollars	Dollars	Dollars	Dollars	Dollars	Dollars	Dollars
Elmer E. Erickson		1	1					49.154			9			9		3				3		
Floyd R. Horne		2	2							A	20	258		278	54					54		
~~C. & Lorena J. Lovell~~	T. B. & Evelyn E. Roll	3	3								39	225		264	44	88				132		
Elmer E. Erickson		4	4								3			3		1				1		
" "	Chester L. & Agnes C. Whitley	5	5								39	225		264		88				88		
" "	" "	6	6								3			3		1				1		
Ruth Parlin & F. E. Wagner		7	7								9			9		3				3		
Elmer E. Erickson		8	8								46	192		238		77				77		
" "		9	9								46	176		222		74				74		
" "	Lowell & Marilyn Jensen	10	10								46	200		246		82				82		
Walter E. & Mabel A. Larson		11	11								39			39		13				13		
" "		12	12								39	225		264		88				88		
Irah L. & Frances M. Sickrold		13	13								46	224		270		90				90		
Elmer E. Erickson		14	14								46	125		171		57				57		
" "		15	15								39	160		199		133				133		
" "		16	16								39			39		13				13		
" "		17	17								39			39		13				13		
Lyle R. & Evelyn M. Cammon		18	18								46	220		266		88				88		
Robert J. Peck		19	19								46	200		246		82				82		
George R. & Bernice M. Lundberg		20	20								39			39		13				13		
											686	2801		3487	54 / 49	1169 / 1064				1223 / 1113		

Sold for Taxes	Valuations by School Districts as Equalized by Department of Taxation: District No. ..... Rate ..... Mills	District No. ..... Rate ..... Mills	District No. ..... Rate ..... Mills	District No. 2 Rate 21 Mills	District No. ..... Rate ..... Mills	District No. ..... Rate ..... Mills	Tax Including State Homestead ..... Mills (226 Mills)	State Tax on Non-Homestead	Special Taxes	Total Taxes		Paid	When Paid: Month	Day	Year	Number of Receipt	March Settlement 1953	June Settlement 1953	Penalty	November Settlement 1953	Penalty	Collections to First Monday in January 1954	Penalty	Delinquent on First Monday in January 1954	Penalty	Total Delinquent Tax and Penalty	Remarks
	Dollars	Dollars	Dollars	Dollars	Dollars	Dollars	$ cts.	$ cts.	$ cts.	$ cts.							$ cts.	$ cts.	$ cts.	$ cts.	$ cts.	$ cts.	$ cts.	$ cts.	$ cts.	$ cts.	
1 SOLD FOR TAXES				3			66	-		66	1														66		
2 SOLD FOR TAXES				54			1176			1176	2	PAID IN FULL	MAY 29	1953		6729		1176									
3 SOLD FOR TAXES				97			2114	22		2136	3	PAID IN FULL	MAY 29	1953		6794		2136							22		
4 SOLD FOR TAXES				1			22	-		22	4																
5 SOLD FOR TAXES				97			2114	22		2136	5	PAID IN FULL	JUN 30	1953		7677				2136							Pen. due 25c.
6 SOLD FOR TAXES				1			22	-		22	6	PAID IN FULL	JUN 30	1953						22							
7 SOLD FOR TAXES				3			66	-		66	7	PAID IN FULL	MAY 5	1953		5725		66									
8				79			1722	18		1740	8	PAID IN FULL	MAY 29	1953		6784		1740									
9				79			1722	18		1740	9	PAID IN FULL	MAY 29	1953		8101		1740									
10				88			1918	20		1938	10	PAID IN FULL	MAR 30	1953		3606		1938									
11				14			306	.04		310	11	PAID IN FULL	MAR 24	1953		3666		310									
12				97			2114	22		2136	12	PAID IN FULL	MAR 24	1953		3666		2136									
13				97			2114	22		2136	13	PAID IN FULL	MAY 29	1953		6812		2136									
14				61			1330	14		1344	14	2nd Half Paid / 1st Half Paid	NOV 13 / MAY 29	1953 / 1953													
15				234			5098	52		5150	15	2nd Half Paid / 1st Half Paid	NOV 13 / MAY 29	1953 / 1953		6846 / 5367		3557				3557	278			
16				14			306	.04		310	16	2nd Half Paid / 1st Half Paid	NOV 13 / MAY 29	1953 / 1953													
17				14			306	.04		310	17	2nd Half Paid / 1st Half Paid	NOV 13 / MAY 29	1953 / 1953													
18				88			1918	20		1938	18	PAID IN FULL	MAY 29	1953		8119		1938									
19				88			1918	20		1938	19	PAID IN FULL / Balance Paid	MAY 29 / JUN 18	1953 / 1953		6840 / 7861		1938		200							
20				14			306	.04		310	20	Part Paid / Balance Paid	MAY 29	1953		7810		110									
				54 / 1169 / 1223			26658	266		26924								26921		2336		3557			88		

Assessment Roll and Tax List of Real Property in the Town of Sylvan, Cass County, Minnesota, for Taxes for the Year 1952.

Form SC (52) WILLIS-SUTZ COMPANY, MINNEAPOLIS

	IN WHOSE NAME ASSESSED	TO WHOM TRANSFERRED		DESCRIPTION OF PROPERTY: SUBDIVISION	Sec. or Lot	Town or Block	Rng.	Number of Acres of Land: Acres	100ths	No. School District	Indicate Homestead Tax Yes or No	Indicate Agricultural Tax Yes or No	TRUE AND FULL VALUATIONS: LAND Exclusive of Structures and Improvements	BUILDINGS and Other Structures	MACHINERY Permanently Attached to Real Estate	TOTAL True and Full Value	ASSESSED VALUATIONS: RURAL: Homestead Up to $4,000 20%	RURAL: Over $4,000 and Non-Homestead 33⅓%	ALL OTHER: Homestead Up to $4,000 25%	ALL OTHER: Over $4,000 and Non-Homestead 40%	MACHINERY Permanently Attached to Real Estate 33⅓%	TOTAL ASSESSED VALUE	Total Assessed Value as Equalized by the Board of Review	FINAL EQUALIZED VALUE
				Sylvan Shady Shore						24.154														
	George R. & Bernice M. Lundberg		1		21						70		40	200		240		80				80		
													39			39		13				13		
	Elmer E. Erickson		2		22						"		39			39		13				13		
	" "		3		23						"		40	200		240		80				80		
													39			39		13				13		
	" "		4		24						"		39			39		13				13		
	" "		5		25						"		3			3		1				1		
	" "		6		26						"		3			3		1				1		
	Ruth Parsons + H. E. Wagner		7		12						"		18	240		240		80				80		
													15			15		5				5		
	" "		8		2						"		15			15		5				5		
	Elmer E. Erickson		9		3						"		15			15		5				5		
	" "		10		4						"		15			15		5				5		
	Delia Bailey		11		5						"		15	150		165		55				55		
	Arthur Lampman		12		6						"		15	150		165		55				55		
	Elmer E. Erickson		13		7						"		9			9		3				3		
	Herbert N. Goetzen		14		8						"		9			9		3				3		
	" "		15		9						"		9			9		3				3		
	Elmer E. Erickson		16		10						"		9			9		3				3		
	Clyde + Elma Wood & Ernest + Ethel Wood		17		11						"		9			9		3				3		
	" "		18		12						"		9			9		3				3		
	B. + Bertha C. Nelson		19		13						"		9			9		3				3		
	~~Elmer Erickson~~																							
	" " "		20		14						"		9			9		3				3		
													359	1417		1394		458				458		
													396	1655		1051		417				417		

	SOLD FOR TAXES	VALUATIONS BY SCHOOL DISTRICTS AS EQUALIZED BY DEPARTMENT OF TAXATION: District No. ..... Rate ..... Mills	District No. ..... Rate ..... Mills	District No. ..... Rate ..... Mills	District No. ..... Rate ..... Mills	District No. ..... Rate ..... Mills	District No. ..... Rate ..... Mills	Tax including State Homestead ..... Mills	State Tax on Non-Homestead 22.6 Mills	SPECIAL TAXES	TOTAL TAXES		PAID	WHEN PAID (Month Day Year)	Number of Receipt	March Settlement 1953	June Settlement 1953	Penalty	November Settlement 1953	Penalty	Collections to First Monday in January 1954	Penalty	Delinquent on First Monday in January 1954	Total Delinquent Tax and Penalty	REMARKS
		Dollars	Dollars	Dollars	Dollars	Dollars	Dollars	$ cts.	$ cts.	$ cts.	$ cts.					$ cts.	$ cts.	$ cts.	$ cts.	$ cts.	$ cts.	$ cts.	$ cts.	$ cts.	
1					88			19.18	.20		19.38	1	Balance Due Fort Paid	JUN 18 1953	7861				17.38					
														MAY 29 1953	8810		2.00								
2					14			3.06	.04		3.10	2	PAID IN FULL	MAY 29 1953	8105		3.10								
3					88			19.18	.20		19.38	3	PAID IN FULL	MAY 29 1953			19.38								
4	SOLD FOR TAXES				14			3.06	.04		3.10	4											3.10	3.41	
5	SOLD FOR TAXES				1			22	-		22	5											22		
6	SOLD FOR TAXES				1			22	-		22	6											22		
7	SOLD FOR TAXES				88			19.18	.20		19.38	7	PAID IN FULL	MAY 5 1953	5725		19.38								
8	SOLD FOR TAXES				6			1.30	.02		1.32	8	PAID IN FULL	MAY 5 1953			1.32								
9	SOLD FOR TAXES				6			1.30	.02		1.32	9											1.32		
10	SOLD FOR TAXES				6			1.30	.02		1.32	10											1.32		
11					61			13.30	.14		13.44	11	PAID IN FULL	MAR 26 1953	3059		13.44								
12					61			13.30	.14		13.44	12	PAID IN FULL	FEB 28 1953	4387	13.44									
13	SOLD FOR TAXES				3			.66	-		.66	13											.66		
14					3			.66	-		.66	14	PAID IN FULL	JAN 21 1953	77		.66								
15					3			.66	-		.66	15	PAID IN FULL	JAN 21 1953			.66								
16	SOLD FOR TAXES				3			.66	-		.66	16											.66		
17					3			.66	-		.66	17	PAID IN FULL	MAR 31 1953	3098		.66								
18					3			.66	-		.66	18	PAID IN FULL	MAR 31 1953			.66								
19					3			.66	-		.66	19	PAID IN FULL	MAY 29 1953	8110		.66								
20					3			.66	-		.66	20	PAID IN FULL	MAY 29 1953			.66								
					458			99.88	1.02		100.90					14.76	61.86		17.38				7.50		

LAND & ALLEN'S 1st ADD TO SYLVAN BEACH

LAND & ALLEN'S 3RD ADD TO SYLVAN BEACH

LAND & ALLEN'S 2ND ADD TO SYLVAN BEACH

NORTH SIDE SYLVAN SHADY SHORES

MARLYON'S SYLVAN PARK

SYLVAN BEACH

132-29

133-29

133-30

Assessment Roll and Tax List of Real Property in the Town of Sylvan, Cass County, Minnesota, for Taxes for the Year 1952.

Form SC (52) BILLING-DAVIS PRINT, MINNEAPOLIS

In Whose Name Assessed	To Whom Transferred	Description of Property: Subdivision	Sec. or Lot	Town or Block	Rng.	Number of Acres of Land: Acres	100ths	No. School District	Indicate Homestead Yes or No	Indicate Agricultural Yes or No	True and Full Valuations: Land Exclusive of Structures and Improvements (1/10th) Dollars	Buildings and Other Structures (1/10th) Dollars	Machinery Permanently Attached to Real Estate Dollars	Total True and Full Value Dollars	Assessed Valuations: Rural: Homestead Up to $4,000 20% Dollars	Rural: Over $4,000 and Non-Homestead 33⅓% Dollars	All Other: Homestead Up to $4,000 25% Dollars	All Other: Over $4,000 and Non-Homestead 40% Dollars	Machinery Permanently Attached to Real Estate 33⅓% Dollars	Total Assessed Value Dollars	Total Assessed Value as Equalized by the Board of Review Dollars	Final Equalized Value Dollars
John A. McWhister		1	15	2				4.68	No		9			9		3				3		
" "		2	16						"		9			9		3				3		
" "		3	17						"		9			9		3				3		
" "		4	18						"		9			9		3				3		
A. D. & Florence Schmidt		5	19						"		9			9		3				3		
Elmer C. Erickson		6	20						"		9			9		3				3		
" "		7	21						"		9			9		3				3		
" "		8	1	3					"		9			9		3				3		
William B. Bruns		9	2						"		82	242		324		97				97		
Elmer E. Erickson		10	3						"		74	225		299		88				88		
											42			42		14				14		
											54			54		13				13		
Lorenz Sprague & A. C. Elfert		11	4						"		44	220		264		88				88		
~~Elmer E. Erickson~~											40	200		240		80				80		
~~Elmer E. Erickson~~		12	5						"		44	220		264		88				88		
											40	224		264		88				88		
Lalbert E. Johnston		13	6						"		44	220		264		88				88		
Elmer E. Erickson		14	7						"		40	200		240		80				80		
~~Virginia Sprague & Ed. Blessinger~~											40	200		240		80				80		
~~Lalbert E. & Esther Johnston~~		15	8						"		40	200		240		80				80		
											42	192		234		78				78		
Ernest & Eva Mae Nunnson		16	9						"		39	174		213		71				71		
											42	192		234		78				78		
Jno. & Martha Tiechen		17	10						"		39	174		213		71				71		
											42	192		234		78				78		
Jack M. & Leonard T. Dunham		18	11						"		39	174		213		71				71		
											40	220		260		87				87		
Herbert H. Fortner		19	12						"		40	200		240		80				80		
											40	139		179		61				61		
Geo. R. Wilson & Emma D. Wilson		20	13						"		40	125		165		55				55		
											570	2358		2928		976				976		
											547	2120		2667		889				889		

Cass County, Minnesota, for Taxes for the Year 1952.

Sold for Taxes	Valuations by School Districts as Equalized by Department of Taxation: District No. ..... Rate ..... Mills	District No. ..... Rate ..... Mills	District No. ..... Rate ..... Mills	District No. ..... Rate ..... Mills	District No. ..... Rate ..... Mills	District No. ..... Rate ..... Mills	Tax including State Homestead ..... Mills	State Tax on Non-Homestead 22.6 Mills	Special Taxes	Total Taxes		Paid	When Paid (Month Day Year)	Number of Receipt	March Settlement 1953	June Settlement 1953	Penalty	November Settlement 1953	Penalty	Collections to First Monday in January 1954	Penalty	Delinquent on First Monday in January 1954	Total Delinquent Tax and Penalty	Remarks
	Dollars	Dollars	Dollars	Dollars	Dollars	Dollars	$ cts.	$ cts.	$ cts.	$ cts.						$ cts.	$ cts.	$ cts.	$ cts.	$ cts.	$ cts.	$ cts.	$ cts.	
1				3			66	-		66	1	1st Half Paid	MAY 29 1953			33						33	36	
2				3			66	-		66	2	1st Half Paid	MAY 29 1953	6867		33						33	36	
3				3			66	-		66	3	1st Half Paid	MAY 29 1953			33						33	36	
4				3			66	-		66	4	1st Half Paid	MAY 29 1953			33						33	36	
5				3			66	-		66	5	PAID IN FULL	MAY 29 1953	8107		66								
6 SOLD FOR TAXES				3			66	-		66	6											66		
7 SOLD FOR TAXES				3			66	-		66	7											66		
8 SOLD FOR TAXES				3			66	-		66	8											66		
9 SOLD FOR TAXES				97			2114	22		2136	9	PAID IN FULL	JUL 25 1953	11314				2136						Penalty 43 cents
10 SOLD FOR TAXES				14			306	04		310	10											310	341	
11				88			1918	20		1938	11	PAID IN FULL	MAY 29 1953	8104		1938								
12 SOLD FOR TAXES				97			2114	22		2136	12	PAID IN FULL	MAY 5 1953	5725		2136								
13				97			2114	22		2136	13	PAID IN FULL	MAY 19 1953	6307		2136								
14 SOLD FOR TAXES				88			1918	20		1938	14	PAID IN FULL	MAR 19 1953	3442		1938								
15				88			1918	20		1938	15	PAID IN FULL	MAY 29 1953	8107		1938								
16				78			1700	18		1718	16	PAID IN FULL	MAY 29 1953	6899		1718								
17				78			1700	18		1718	17	PAID IN FULL	JAN 27 1953	147	1718									
18 SOLD FOR TAXES				78			1700	18		1718	18	PAID IN FULL	MAY 29 1953	6900		1718								
19				88			1918	20		1938	19	PAID IN FULL	JAN 21 1953	77	1938									
20				61			1330	14		1344	20	PAID IN FULL	MAR 10 1953	3665		1344								
				976			21278	218		21496					3656	15064		2136				640		

Assessment Roll and Tax List of Real Property in the Town of Sylvan, Cass County, Minnesota, for Taxes for the Year 1952.

Form 5C (52) WILDE-DUTE COMPANY, MINNEAPOLIS

	IN WHOSE NAME ASSESSED	TO WHOM TRANSFERRED	DESCRIPTION OF PROPERTY: SUBDIVISION	Sec. or Lot	Town or Block	Rng.	Number of Acres of Land: Acres	100ths	No. School District	Individual Real Tax or No	Individual Personal Tax or No	TRUE AND FULL VALUATIONS: LAND Exclusive of Structures and Improvements	BUILDINGS and Other Structures	MACHINERY Permanently Attached to Real Estate	TOTAL True and Full Value	ASSESSED VALUATIONS: RURAL: Homestead Up to $4,000 20%	Over $4,000 and Non-Homestead 33⅓%	ALL OTHER: Homestead Up to $4,000 25%	Over $4,000 and Non-Homestead 40%	MACHINERY Permanently Attached to Real Estate 33⅓%	TOTAL ASSESSED VALUE	Total Assessed Value to be Equalized by the Board of Review	FINAL EQUALIZED VALUE
			Sylvan Shady Shores									Dollars	Dollars	Dollars	Dollars	Dollars	Dollars	Dollars	Dollars	Dollars	Dollars	Dollars	Dollars
1	Chester H. & Marguerette A. Penny			14	3				1	158 / 170		44	220		264		88				88		
												40	200		240		80				80		
2	Cleple L. Hoods & Ernest L. Shower			1	4				"			44	220		264		88				88		
												40	200		240		80				80		
3	Elmer E. Erickson	Henry Dr.		2					"			44	220		264		88				88		
												40	200		240		80				80		
4	James E. & Bertha A. Nelson			3					"			42	209		251		97				97		
												39	225		264		88				88		
5	Augusta Pusenlin & Sarah			4					"			44	220		264		88				88		
												46	200		240		80				80		
6	Kenneth E. & Gertrude M. Goodchilds			5					"			42	209		251		97				97		
												41	175		216		72				72		
7	Johnny & Mel Bergin			6					"			42			42		14				14		
	Elmer E. Erickson											39			39		13				13		
8	" " "			7					"			42	249		291		97				97		
												39	225		264		88				88		
9	~~Elmer E. Erickson~~ Mrs. Ella M. Hattie			8					"			44	220		264		88				88		
												40	200		240		80				80		
10	Arthur P. Anderson			9					"			42			42		14				14		
												39			39		13				13		
11	" "			10					"			45	192		237		79				79		
												41	175		216		72				72		
12	Severn & Clara Antonson			11					"			45	192		237		79				79		
												41	175		216		72				72		
13	E. J. & E. E. Hirth			12					"			42	165		207		69				69		
												39	150		189		63				63		
14	Elmer E. Erickson			13					"			44	220		264		88				88		
												39	201		240		80				80		
15	" "			14					"			28			28		9				9		
												21			21		7				7		
16																							
17																							
18																							
19																							
20												838 / 848	2461 / 2326		3299 / 3174		1064 / 968				1064 / 968		

	SOLD FOR TAXES	VALUATIONS BY SCHOOL DISTRICTS AS EQUALIZED BY DEPARTMENT OF TAXATION: District No.... Rate..... ..... Mills	District No.... Rate..... ..... Mills	District No. 1 Rate 45 ..... Mills	District No.... Rate..... ..... Mills	District No.... Rate..... ..... Mills	Tax Including State Homestead ..... Mills	State Tax on Non-Homestead 22½ Mills	SPECIAL TAXES	TOTAL TAXES		PAID	WHEN PAID: Month	Day	Year	Number of Receipt	March Settlement 1953	June Settlement 1953	Penalty	November Settlement 1953	Penalty	Collections to First Monday in January 1954	Penalty	Delinquent on First Monday in January 1954	Total Delinquent Tax and Penalty	REMARKS
		Dollars	Dollars	Dollars	Dollars	Dollars	$ cts.	$ cts.	$ cts.	$ cts.							$ cts.	$ cts.	$ cts.	$ cts.	$ cts.	$ cts.	$ cts.	$ cts.	$ cts.	
1				88			19.18	20		19.38	1	2nd Half Paid 1st Half Paid	OCT 7 / MAR 29	1953 / 1953	11331 / 6848		9.69		9.69						
2				88			19.18	20		19.38	2	PAID IN FULL	MAR 31	1953	3078		19.38								
3				88			19.18	20		19.38	3	PAID IN FULL	JUL 21	1953	1230				19.38	.39					
4				97			21.14	22		21.36	4	Part Paid	MAY 29	1953	8111		12.36						9.00	9.90	
5				88			19.18	20		19.38	5	PAID IN FULL	MAY 29	1953	8106		19.38								
6	SOLD FOR TAXES			79			17.22	18		17.40	6	PAID IN FULL	JUN 20	1953	5051				17.40	.36					
7				14			3.06	.02		3.08	7	1st Half Paid	MAY 29	1953	6867		1.54						1.54	1.69	
8				97			21.14	22		21.36	8	1st Half Paid	MAY 29	1952			10.68						10.68	11.75	
9		Abate #5839		~~88~~ 44			~~19.18~~ 9.59	~~20~~		~~19.38~~ 9.59	9	PAID IN FULL	MAY 29	1953	8102		19.38		Ref. W. #0851	7-29-53			7.84	7.84	Abated to Goodchilds
10				14			3.06	.02		3.08	10													3.08	3.39	
11				79			17.22	18		17.40	11													17.40	19.14	
12				79			17.22	18		17.40	12	PAID IN FULL	MAY 29	1953	8118		17.40								
13				69			15.04	16		15.20	13	PAID IN FULL	FEB 28	1953	4446	15.20									
14	SOLD FOR TAXES			88			19.18	20		19.38	14												19.38		
15				8			1.74	.02		1.76	15												1.76		
16											16														
17											17														
18											18														
19											19														
20				1064			23.92	2.40		23.32	20					15.20	102.81		46.47				62.84		

Assessment Roll and Tax List of Real Property in the Town of Sylvan, Cass County, Minnesota, for Taxes for the Year 1952.

Form 3C (32) MILLER-DAVIS COMPANY, MINNEAPOLIS

In Whose Name Assessed	To Whom Transferred	Description of Property: Subdivision	Sec. or Lot	Town or Block	Rng.	Number of Acres of Land: Acres	100ths	No. School District	Indicate Homestead Yes or No	Indicate Agricultural Yes or No	True and Full Valuations: Land Exclusive of Structures and Improvements	Buildings and Other Structures	Machinery Permanently Attached to Real Estate	Total True and Full Value	Assessed Valuations: Rural: Homestead Up to $4,000 20%	Rural: Over $4,000 and Non-Homestead 33⅓%	All Other: Homestead Up to $4,000 25%	All Other: Over $4,000 and Non-Homestead 40%	Machinery Permanently Attached to Real Estate 33⅓%	Total Assessed Value	Total Assessed Value as Equalized by the Board of Review	Final Equalized Value
		Land & Allen's 2nd Addn to Sylvan Beach (Part of Lots 27-29)									Dollars	Dollars	Dollars	Dollars	Dollars	Dollars	Dollars	Dollars	Dollars	Dollars	Dollars	Dollars
~~Lloyd Thompson & Jennie M. Thompson~~	Herbert & Olga H. Edwardson	1						34-154			35	220		255		85				85		
~~Robert J. & Laverne A. Chapman~~								2-70			31	200		231		77				77		
~~Ronald & Jennie M. Clark~~		2							"		24			24		8				8		
" " "		3							"		24			24		8				8		
" " "		4							"		35	220		255		85 (85)				85		
~~Lenard H. & Eva M. Strand~~		5							"		31	200		231		77				77		
											29	220		249		83				83		
" "		6	6½ of 6						"		24			24		8				8		
Theodore O. & Ebba C. Helgeson		7	2½ of 6						"		24			24		8				8		
" "		8	7						"		30	225		255		85				85		
Ralph R. & Grace M. Barham		9	8						"		30			30		10				10		
~~Land & Allen~~		10	9						"		24			24		8				8		
~~Oliver & Lucille Wickstrom~~		11	10						"		24			24		8				8		
Ernest & Lena Lively		12	11						"		30	150		180		60				60		
" "		13	12						"		30			30		10				10		
Land & Allen		14	13						"		24			24		8				8		
" "		15	14						"		24			24		8				8		
Allen & Ruth Freeman	William & Minerva E. Donlan	16	15						"		29	220		249		83				83		
	Joseph & Lenard Donlan										25	200		225		75				75		
" "		17	16						"		18			18		6				6		
William L. & Melvina Brasse		18	17						"		15			15		5				5		
Earl M. & Alice J. Nelson		19	18						"		24			24		8				8		
" "		20	19						"		15			15		5				5		
											555	1320		1875		625				625		
											494	1700		1194		564				564		

(continued next page)

Valuations by School Districts as Equalized by Department of Taxation

Sold for Taxes	District No. ..... Rate ..... Mills	District No. ..... Rate ..... Mills	District No. ..... Rate ..... Mills	District No. ..... Rate ..... Mills	District No. ..... Rate ..... Mills	Tax including State Homestead ..... Mills	State Tax on Non-Homestead 2.26 Mills	Special Taxes	Total Taxes		Paid	When Paid Month Day Year	Number of Receipt	March Settlement 1953	June Settlement 1953	Penalty	November Settlement 1953	Penalty	Collections to First Monday in January 1954	Penalty	Delinquent on First Monday in January 1954	Total Delinquent Tax and Penalty	Remarks
	Dollars	Dollars	Dollars	Dollars	Dollars	$ cta.	$ cta.	$ cta.	$ cta.					$ cta.	$ cta.	$ cta.	$ cta.	$ cta.	$ cta.	$ cta.	$ cta.	$ cta.	
1		85				16 40	20		1660	1	PAID IN FULL	MAY 29 1953	8115		1660								
2		9				174	.02		176	2	PAID IN FULL	MAY 29 1953											
3		9				174	.02		176	3	PAID IN FULL	MAY 29 1953	8117		2012								
4		85				16 40	20		1660	4	PAID IN FULL	MAY 29 1953											
5		91				1756	20		1776	5	PAID IN FULL	MAY 29 1953	6717		1776								
6		9				174	.02		176	6	PAID IN FULL	MAY 29 1953			176								
7		9				174	.02		176	7	PAID IN FULL	MAY 29 1953	6714		176								
8		94				18 14	22		1836	8	PAID IN FULL	MAY 29 1953			1836								
9		11				212	.02		214	9	PAID IN FULL	JUL 21 1953	1238				214	03					
10	SOLD FOR TAXES	9				174	.02		176	10											176		
11		9				174	.02		176	11	PAID IN FULL	MAY 29 1953	6862		176								
12		66				12 74	.14		1288	12	PAID IN FULL	MAY 29 1953	6750		1288								
13		11				212	.02		214	13	PAID IN FULL	MAY 29 1953			214								
14	SOLD FOR TAXES	9				174	.02		176	14											176		
15	SOLD FOR TAXES	9				174	.02		176	15											176		
16		83				16 00	18		1618	16	PAID IN FULL	APR 27 1953	5978		1618								
17		6				116	.02		118	17	PAID IN FULL	APR 27 1953			118								
18	SOLD FOR TAXES	6				116	.02		118	18	PAID IN FULL	MAY 29 1953	6748		118								
19		9				174	.02		176	19	PAID IN FULL	MAY 29 1953	8116		176								
20		6				116	.02		118	20	PAID IN FULL	MAY 29 1953			118								
		625				12062	142		12204						11462		214				528		

Assessment Roll and Tax List of Real Property in the ..... of ....., Cass County, Minnesota, for Taxes for the Year 1952.

Form SC (52) MILLER-DAYTO COMPANY, MINNEAPOLIS

	IN WHOSE NAME ASSESSED	TO WHOM TRANSFERRED	DESCRIPTION OF PROPERTY: SUBDIVISION	Sec. or Lot	Town or Block	Rng.	Number of Acres of Land: Acres	100ths	No. School District	Indicate Homestead Yes or No	Indicate Agricultural Yes or No	TRUE AND FULL VALUATIONS: LAND Exclusive of Structures and Improvements	BUILDINGS and Other Structures	MACHINERY Permanently Attached to Real Estate	TOTAL True and Full Value	ASSESSED VALUATIONS: RURAL: Homestead Up to $4,000 20%	RURAL: Over $4,000 and Non-Homestead 33⅓%	ALL OTHER: Homestead Up to $4,000 25%	ALL OTHER: Over $4,000 and Non-Homestead 40%	MACHINERY Permanently Attached to Real Estate 33⅓%	TOTAL ASSESSED VALUE	Total Assessed Value as Equalized by the Board of Review	FINAL EQUALIZED VALUE
			Land & Allen's 2nd Addition Sylvan Beach									Dollars	Dollars	Dollars	Dollars	Dollars	Dollars	Dollars	Dollars	Dollars	Dollars	Dollars	Dollars
	Raymond & Katherine Iverson						49.15			No		18	125		143		57				57		
1	" "	"		20			2					15			15		5				5		
2	"	"		21						"		15			15		5				5		
3	Clayton A. Land			22						"		15			15		5				5		
4	Vernon A. & Ruth C. Olson			23						"		33	249		282		94				94		
5	Frank L. & Alice M. Allen			24						"		30	225		255		85				85		
6	"	"		25						"		15			15		5				5		
7	Earl M. & Alice J. Nelson			26						"		15			15		5				5		
8	"	"		27						"		18			18		6				6		
9	"	"		28						"		15			15		5				5		
10	"	"		29						"		32	274		306		102				102		
11												29	250		279		93				93		
12												15			15		5				5		
13																							
14																							
15																							
16																							
17																							
18																							
19																							
20												209	661		870		290				290		
												180	600		780		260				260		

	SOLD FOR TAXES	VALPATIONS BY SCHOOL DISTRICTS AS EQUALIZED BY DEPARTMENT OF TAXATION: District No. ..... Rate ..... Mills	District No. ..... Rate ..... Mills	District No. ..... Rate ..... Mills	District No. ..... Rate ..... Mills	District No. ..... Rate ..... Mills	District No. ..... Rate ..... Mills	Tax including State Homestead ..... Mills	State Tax on Non-Homestead 22.6 Mills	SPECIAL TAXES	TOTAL TAXES		PAID	WHEN PAID Month Day Year	Number of Receipt	March Settlement 1953	June Settlement 1953	Penalty	November Settlement 1953	Penalty	Collections to First Monday in January 1954	Penalty	Delinquent on First Monday in January 1954	Total Delinquent Tax and Penalty	REMARKS
		Dollars	Dollars	Dollars	Dollars	Dollars	Dollars	$ cts.	$ cts.	$ cts.	$ cts.					$ cts.	$ cts.	$ cts.	$ cts.	$ cts.	$ cts.	$ cts.	$ cts.	$ cts.	
1		52						1002	.12		1014		PAID IN FULL	MAY 29 1953	36151		1014								
2		6						116	.02		118		PAID IN FULL	MAY 29 1953			118								
3		6						116	.02		118		PAID IN FULL	MAY 25 1953	5900		118								
4	SOLD FOR TAXES	94						1814	.22		1836											1836			
5		6						116	.02		118											118	130		
6		6						116	.02		118											118	130		
7		6						116	.02		118		PAID IN FULL	MAY 29 1953			118								
8		6						116	.02		118		PAID IN FULL	MAY 29 1953	8116		118								
9		102						1968	.24		1992		PAID IN FULL	MAY 29 1953			1992								
10		6						116	.02		118		PAID IN FULL	MAY 29 1953			118								
11																									
12																									
13																									
14																									
15																									
16																									
17																									
18																									
19																									
20																									
		290						5596	~~62~~ 72		~~5658~~ 5668						3596					2072			Corrected & overcollected

LAND & ALLEN'S 1st ADDN TO SYLVAN BEACH
SYLVAN BEACH
133-30 CARLTON'S SYLVAN LAND & ALLEN'S ADDN TO SYLVAN BEACH
133-29 SYLVAN BEACH
132-29 SYLVAN BEACH
LAND & ALLEN'S ADDN TO SYLVAN BEACH
LAND & ALLEN'S ADDN TO SYLVAN BEACH

Assessment Roll and Tax List of Real Property in the Town of Sylvan, Cass County, Minnesota, for Taxes for the Year 1952.

Form SC (53) WILLIAM-BOYD COMPANY, MINNEAPOLIS

	Description of Property										True and Full Valuations				Assessed Valuations							
															Rural		All Other					
In Whose Name Assessed	To Whom Transferred	Subdivision	Sec. or Lot	Town or Block	Rng.	Number of Acres of Land: Acres	Number of Acres of Land: 100ths	No. School District	Indicate Homestead Tax by Yes	Indicate Agricultural Tax by Yes	Land Exclusive of Structures and Improvements	Buildings and Other Structures	Machinery Permanently Attached to Real Estate	Total True and Full Value	Homestead Up to $4,000 20%	Over $4,000 and Non-Homestead 33⅓%	Homestead Up to $4,000 25%	Over $4,000 and Non-Homestead 40%	Machinery Permanently Attached to Real Estate 33⅓%	Total Assessed Value	Total Assessed Value as Equalized by the Board of Review	Final Equalized Value
											Dollars	Dollars	Dollars	Dollars	Dollars	Dollars	Dollars	Dollars	Dollars	Dollars	Dollars	Dollars
Wagner E. Fisher		Allen's 3rd Addn to Sylvan Beach	Outlot A				4.05				9			9		3				3		
Frank L. & Alice M. Gilson			Outlot B				2.70				9			9		3				3		
Clayton A. Land & Frank L. & Alice M. Gilson	"	"	Lot 1								9			9		3				3		
" " " "	"	"	2								9			9		3				3		
" " " "	"	"	3								9			9		3				3		
" " " "	"	"	4								9			9		3				3		
" " " "	"	"	5								9			9		3				3		
" " " "	"	"	6								9			9		3				3		
" " " "	"	"	7								9			9		3				3		
" " " "	"	"	8								9			9		3				3		
" " " "	"	"	9								9			9		3				3		
" " " "	"	"	10								9			9		3				3		
~~Stuart Rachel Hickland~~	Richard Anderson		9								9			9		3				3		
~~Clayton A. Land & Frank L. & Alice M. Gilson~~			10								9			9		3				3		
"	"	"	11								9			9		3				3		
"	"	"	12								9			9		3				3		
"	"	"	13								9			9		3				3		
			14																			
			15																			
			16																			
			17																			
			18																			
			19																			
			20								135			135		45				45		

Sold for Taxes	Valuations by School Districts as Equalized by Department of Taxation: District No. ..... Rate ..... Mills	District No. 2149 Rate 8.5 Mills	District No. ..... Rate ..... Mills	District No. ..... Rate ..... Mills	District No. ..... Rate ..... Mills	District No. ..... Rate ..... Mills	Tax Including State Homestead ..... Mills	State Tax on Non-Homestead 2.2 Mills	Special Taxes	Total Taxes	Paid	When Paid: Month Day Year	Number of Receipt	March Settlement 1953	June Settlement 1953	Penalty	November Settlement 1953	Penalty	Collections to First Monday in January 1954	Penalty	Delinquent on First Monday in January 1954	Total Delinquent Tax and Penalty	Remarks
	Dollars	Dollars	Dollars	Dollars	Dollars	Dollars	$ cts.	$ cts.	$ cts.	$ cts.				$ cts.	$ cts.	$ cts.	$ cts.	$ cts.	$ cts.	$ cts.	$ cts.	$ cts.	
1		3					58	-		58	Balance Paid Not Paid	OCT 31 1953 MAY 2 1953	14827 6786			24		34					
2		3					58	-		58	3 PAID IN FULL	MAY 29 1953											
3		3					58	-		58	4 PAID IN FULL	MAY 29 1953											
4		3					58	-		58	5 PAID IN FULL	MAY 29 1953	6812		58 22								
5		3					58	-		58	6 PAID IN FULL	MAY 29 1953											
6		3					58	-		58	7 PAID IN FULL	MAY 29 1953											
7		3					58	-		58	8 PAID IN FULL	MAY 29 1953											
8		3					58	-		58	9 PAID IN FULL	MAY 29 1953											
9		3					58	-		58	10 PAID IN FULL	MAY 29 1953											
10		3					58	-		58	11 PAID IN FULL	OCT 8 1953	13347					58 02					
11		3					58	-		58	12 PAID IN FULL	MAY 25 1953											
12		3					58	-		58	13 PAID IN FULL	MAY 25 1953	5400		22								
13		3					58	-		58	14 PAID IN FULL	MAY 25 1953											
14		3					58	-		58	15 PAID IN FULL	MAY 25 1953											
15		3					58	-		58	16												
16											17												
17											18												
18											19												
19											20												
20																							
		45					870			870					7 78		92						

Assessment Roll and Tax List of Real Property in the ..... of ....., Cass County, Minnesota, for Taxes for the Year 1952.

Form SC (52) WILSON-DITTO COMPANY, MINNEAPOLIS

	IN WHOSE NAME ASSESSED	TO WHOM TRANSFERRED	DESCRIPTION OF PROPERTY: SUBDIVISION	Sec. or Lot	Town or Block	Rng.	Number of Acres of Land: Acres	100ths	No. School District	Indicate Homestead Tax or No	Indicate Agricultural Land Tax or No	TRUE AND FULL VALUATIONS: LAND Exclusive of Structures and Improvements	BUILDINGS and Other Structures	MACHINERY Permanently Attached to Real Estate	TOTAL True and Full Value	ASSESSED VALUATIONS: RURAL: Homestead Up to $4,000 20%	RURAL: Over $4,000 and Non-Homestead 33⅓%	ALL OTHER: Homestead Up to $4,000 25%	ALL OTHER: Over $4,000 and Non-Homestead 40%	MACHINERY Permanently Attached to Real Estate 33⅓%	TOTAL ASSESSED VALUE	Total Assessed Value as Equalized by the Board of Review	FINAL EQUALIZED VALUE
							Acres					Dollars	Dollars	Dollars	Dollars	Dollars	Dollars	Dollars	Dollars	Dollars	Dollars	Dollars	Dollars
1																							
2																							
3																							
4																							
5			Grand Totals				18,60509					117039 / 33368	224992 / 204098	93594	465625 / 431340	208.98 / 19978	89197 / 80252			31198		141283 / 131128	
6																							
7												147089 / 845 Forfeitures F 30-41			466625 / - 845	20.888 / - 86	89.197 / -140					141283 / - 225	
8												146194 total			464780	20803	89.057					141058 total	
9																							
10																							
11																							
12																							
13																							
14																							
15																							
16																							
17																							
18																							
19																							
20																							

	SOLD FOR TAXES	VALUATIONS BY SCHOOL DISTRICTS AS EQUALIZED BY DEPARTMENT OF TAXATION: District No. ..... Rate ..... Mills	District No. ..... Rate ..... Mills	District No. ..... Rate ..... Mills	District No. ..... Rate ..... Mills	District No. ..... Rate ..... Mills	District No. ..... Rate ..... Mills	Tax including State Homestead ..... Mills	State Tax on Non-Homestead 22.6 Mills	SPECIAL TAXES	TOTAL TAXES		PAID	WHEN PAID	Number of Receipt	March Settlement 1953	June Settlement 1953	Penalty	November Settlement 1953	Penalty	Collections to First Monday in January 1954	Penalty	Delinquent on First Monday in January 1954	Total Delinquent Tax and Penalty	REMARKS
		Dollars	Dollars	Dollars	Dollars	Dollars	Dollars	$ cts.	$ cts.	$ cts.	$ cts.			Month Day Year		$ cts.	$ cts.	$ cts.	$ cts.	$ cts.	$ cts.	$ cts.	$ cts.	$ cts.	
1												1													
2												2													
3												3													
4												4													
5	Grand Totals											5													
6	A	19899	904 = 20803									6													
7	NA	72510	47745 = 120255									7													
8		92409	48649 = 141058						271.08			8													
9											28695.74	9													
10	Totals	178248	10,600.18						271.08		28,695.74	10													
11												11													
12												12													
13												13													
14												14													
15												15													
16												16													
17												17													
18												18													
19												19													
20												20													