ASSESSMENT & TAX LIST

Sylvan

1940

DIRECTIONS TO ASSESSOR.

OFFICE OF COUNTY AUDITOR,

CASS County, Minn., 1940

Paul Rundell Assessor of the Town of Sylvan

According to the requirements of law, I herewith deliver to you the Real and Personal Property Assessment Books for the said Town *for the year 1940, containing a list of all Platted and Unplatted Real Estate subject to taxation, so far as the same have come to my knowledge from any source and I hereby direct you to assess all property and make return thereof to me as required by the law prescribing your duties hereto annexed.*

A form of the return to be signed by you is appended in this book.

I. C. Pierson *County Auditor.*

Extracts from Laws Relating to the Listing of Personal Property.

(*Section Numbers Refer to Mason's Minnesota Statutes of 1927.*)

Sec. 1974. PROPERTY SUBJECT TO TAXATION.

All Real and Personal Property in this State, and all Personal property of persons residing therein, * * * is taxable, except such as is by law exempt from taxation.

WHEN LISTED AND ASSESSED.

Sec. 1984. * * * Personal Property shall be listed and assessed annually with reference to its value on May 1, and, if acquired on that day, shall be listed by or for the person acquiring it.

Sec. 1999. By whom listed. Personal property shall be listed in the manner following:

1. Every person of full age and sound mind, being a resident of this state, shall list all his moneys, credits, bonds, shares of stock of joint stock or other companies or corporations (when the property of such company or corporation is not assessed in this state), money loaned or invested, annuities, franchises, royalties, and other personal property.

2. He shall also list separately, and in the name of his principal, all moneys and other personal property invested, loaned, or otherwise controlled by him as the agent or attorney, or on account of, any other person, company, or corporation, and all moneys deposited subject to his order, check or draft, and credits due from or owing by any person, company or corporation.

3. The property of a minor child or insane person shall be listed by his guardian, or by the person having such property in charge.

4. The property of a person for whose benefit it is held in trust, by the trustee; of the estate of a deceased person, by the executor or administrator.

5. The property of a corporation whose assets are in the hands of a receiver, by such receiver.

6. The property of a body politic or corporate, by the proper agent or officer thereof.

7. The property of a firm or company, by a partner or agent thereof.

8. The property of manufacturers and others in the hands of an agent, by such agent in the name of his principal, as merchandise.

Sec. 2003. Where listed. Except as otherwise in this chapter provided, personal property shall be listed and assessed in the county, town, or district where the owner, agent, or trustee resides.

Sec. 2005. Merchants and manufacturers. The personal property pertaining to the business of a merchant or of a manufacturer shall be listed in the town or district where his business is carried on: Provided, that logs and timber cut from lands within, and designed to be transported out of this state shall be assessed and taxed in the taxing district where found on May 1; and all taxes thereon shall be paid into the different funds of the county of the taxing district and of the state as other taxes are paid, and such taxes shall be a lien upon such logs and timber, which shall not be removed beyond the borders of this state until all such taxes are paid in full.

Sec. 2006. Farm property of non-resident. When the owner of livestock or other personal property connected with a farm does not reside thereon, the same shall be listed and assessed in the town or district where the farm is situated: Provided, that if the farm is situated in several towns or districts, it shall be listed and assessed in the town or district in which the principal place of business of such farm is located.

Chap. 212, Laws 1925. Household Goods. All household goods and furniture, including clocks, musical instruments, sewing machines, wearing apparel of members of the family, and all personal property used by the owner for personal and domestic purposes, or for the furnishing or equipment of the family residence, shall be listed and assessed in the district where the same is usually kept.

Sec. 2008. Elevators, etc., on railroad. All elevators and warehouses, with the machinery and fixtures therein, situated upon the land of any railroad company which are not in good faith owned, operated and exclusively controlled by such company, shall be listed and assessed as personal property in the town or district where situated, in the name of the owner, if known, and, if not known, as "owner unknown."

Sec. 2012. Personal property of electric light and power companies in cities and villages. Personal property of electric light the power companies having a fixed situs in any city, village or borough in this state shall be listed and assessed where situated without regard to where the principal or other place of business of said company is located.

Chap. 306, Laws 1925. Personal property of electric light and power companies outside of cities and villages. Personal property of electric light and power companies having a fixed situs outside the corporate limits of villages, cities and boroughs shall be listed with and assessed by the Minnesota tax commission in the county where situated.

Sec. 2014. Estates of decedents. The personal property of the estate of a deceased person shall be listed and assessed at the place of listing at the time of his death.

Sec. 2015. Persons under guardianship. The personal property of a minor under guardianship shall be listed and assessed where the guardian resides; and of every other person under guardianship, where the ward resides.

Sec. 2016. Assignees and receivers. Personal property in the hands of an assignee or receiver shall be listed and assessed at the place of listing before his appointment.

Sec. 2017. Property moved between May and July. The owner of personal property, removing from one county, town, or district to another between May 1 and July 1, shall be assessed in either in which he is first called upon by the assessor. A person moving into this state from another state between said dates shall list the property owned by him on May 1 of such year in the county, town, or district in which he resides, unless he shall make it appear to the assessor that he is held for tax of the current year on the property in another state.

Sec. 2018. Where listed in case of doubt. In case of doubt as to the proper place of listing personal property or where it cannot be listed as in this chapter provided, if between places in the same county, the place for listing and assessing shall be determined by the county board of equalization; and if between different counties, or places in different counties, by the Minnesota tax commission; and when determined in either case shall be as binding as if fixed hereby.

Sec. 2002. Lists to be Verified. Every person required to list property for taxation shall make out and deliver to the assessor, upon blanks furnished by him, a verified statement of all personal property owned by him on May 1 of the current year. He shall also make separate statements in like manner of all personal property in his possession or under his control which by this chapter he is required to list for taxation as agent or attorney, guardian, parent, trustee, executor, administrator, receiver, accounting officer, partner, factor, or in any other capacity, but no person shall be required to include in his statement any share of the capital stock of any company or corporation which it is required to list and return as its capital and property for taxation in this state.

Sec. 2030. Examination under oath. Whenever the assessor shall be of the opinion that the person listing property for himself, or for any other person, company, or corporation, has not made a full, fair, and complete list thereof, he may examine such person under oath in regard to the amount of the property he is required to list; and, if such person shall refuse to make full discovery under oath, the assessor may list the property of such person or his principal according to his best judgment and information.

Sec. 2033. Failure to obtain list. In case of failure to obtain a statement of personal property, the assessor shall ascertain the amount and value of such property, and assess the same at such amount as he believes to be the true value thereof. When requested, he shall sign and deliver to the person assessed a copy of the statement showing the valuation of the property so listed.

Sec. 1997. Assessor may enter dwellings, etc. Any officer authorized by law to assess property for taxation may, when necessary to the proper performance of his duties, enter any dwelling house, building, or structure, and view the same and the property therein.

Sec. 10306. False statement regarding taxes. Every person who, in making any statement, oral or written, which is required or authorized by law to be made as a basis of imposing or reducing any tax or assessment, who shall wilfully make any statement as to any material matter which he knows to be false, shall be guilty of a gross misdemeanor.

Sec. 1993. Classification of Property. All real and personal property subject to a general property tax and not subject to any gross earnings or other lieu tax is hereby classified for purposes of taxation as follows:

Class 1. Iron ore whether mined or unmined shall constitute class one (1) and shall be valued and assessed at fifty (50) per cent of its true and full value. If unmined, it shall be assessed with and as a part of the real estate in which it is located, but at the rate aforesaid. The real estate in which iron ore is located other than the ore, shall be classified and assessed in accordance with the provisions of classes three (3), three "b" (3b) and four (4) as the case may be. In assessing any tract or lot of real estate in which iron ore is known to exist the assessable value of the ore exclusive of the land in which it is located, and the assessable value of the land exclusive of the ore shall be determined and set down separately and the aggregate of the two shall be assessed against the tract or lot.

Class 2. All household goods and furniture, including clocks, musical instruments, sewing machines, wearing apparel of members of the family, and all personal property actually used by the owner for personal and domestic purposes, or for the furnishing or equipment of the family residence, shall constitute class two (2) and shall be valued and assessed at twenty-five (25) per cent of the full and true value thereof.

Class 3. Live stock, poultry, all agricultural products, except as provided by class three "a" (3a), stocks of merchandise of all sorts together with the furniture and fixtures used therewith, manufacturers' materials and manufactured articles, all tools, implements and machinery whether fixtures or otherwise, except as provided by class three "a" (3a) and all unplatted real estate, except as provided by classes one (1) and three "b" (3b) hereof, shall constitute class three (3) and shall be valued and assessed at thirty-three and one-third (33⅓) per cent of the true and full value thereof.

Class 3a. All agricultural products in the hands of the producer and not held for sale, all horses, mules and asses used exclusively for agricultural purposes, and all agricultural tools, implements and machinery used by the owner in any agricultural pursuit, shall constitute class three "a" (3a) and shall be valued and assessed at ten (10) per cent of the full and true value thereof.

Class 3b. All unplatted real estate, except as provided by class one (1) hereof and which is used for the purposes of a homestead, shall constitute class three "b" (3b) and shall be valued and assessed at twenty (20) per cent of the true and full value thereof. Provided, if the true and full value is in excess of the sum of $4,000.00, the amount in excess of said sum shall be valued and assessed as provided for by class three (3) hereof. Provided, further, that the first $4,000.00 full and true value of each tract of unplatted real estate used for the purpose of a homstead shall be exempt from taxation for state purposes; except that said first $4,000.00 full and true value shall remain subject to and be taxed for the purpose of raising funds for the discharge of any and all state indebtedness incurred prior to and existing at the time of the passage of this act.

Class 3c. All platted real estate, except as provided by class one (1) hereof and which is used for the purposes of a homestead, shall constitute class 3c and shall be valued and assessed at twenty-five (25) per cent of the true and full value thereof. Provided, if the true and full value is in excess of the sum of $4,000.00, the amount in excess of said sum shall be valued and assessed as provided for by class four (4) hereof. Provided, further, that the first $4,000.00 full and true value of each tract of platted real estate used for the purposes of a homestead shall be exempt from taxation for state purposes; except that said first $4,000.00 full and true value shall remain subject and be taxed for the purpose of raising funds for the discharge of any and all state indebtedness incurred prior to and existing at the time of the passage of this act.

For the purpose of determining salaries of all officials based on assessed valuations and of determining tax limitations and net bonded debt limitations now established by statute or by charter, class 3b and class 3c property shall be figured at 33⅓ per cent and 40 per cent of the true and full value thereof respectively.

Class 4. All property not included in the preceding classes shall constitute class four (4) and shall be valued and assessed at forty (40) per cent of the full and true value thereof.

Section 1986, Mason's Minnesota Statutes, 1927. The county auditor shall annually provide the necessary assessment books and blanks at the expense of the county, for and to correspond with each assessment district. He shall make out, in the real property assessment book, complete lists of all lands or lots subject to taxation, showing the names of the owners, if to him known, and, if unknown, so stated opposite each tract or lot, the number of acres, and the lots or parts of lots, or blocks included in each description of property. The list of real property becoming subject to assessment and taxation every odd numbered year may be appended to the personal property assessment book. The assessment books and blanks shall be in readiness for delivery to the assessors *or or before the third Monday in APRIL, of each year.*

The assessors shall meet at the office of the county auditor *on a day to be fixed by the Minnesota Tax Commission* for the purpose of receiving instructions as to their duties under the laws of the state. Each assessor attending such meetings shall receive as compensation for such service the sum of *four* dollars *per day for each day necessarily consumed in attending said meeting* and mileage at the rate of five cents per mile for each mile necessarily traveled in going from his home to and returning from the county seat to be computed by the usually traveled route and paid out of the county treasury *upon the warrant of the county auditor.*

Sylvan, Cass

INDEX TO SECTIONS

SECTION	PAGE
Sec. 1	
" 2	
" 3	
" 4	
" 5	
" 6	
" 7	
" 8	
" 9	
" 10	
" 11	
" 12	
" 13	
" 14	
" 15	
" 16	
" 17	
" 18	
" 19	
" 20	
" 21	
" 22	
" 23	
" 24	
" 25	
" 26	
" 27	
" 28	
" 29	
" 30	
" 31	
" 32	
" 33	
" 34	
" 35	
" 36	

For Convenience of Auditor in Showing Boundaries of School Districts

Township No. Part of 133 Range No. 29-30 & Part of 132-29 Mer. P. M.

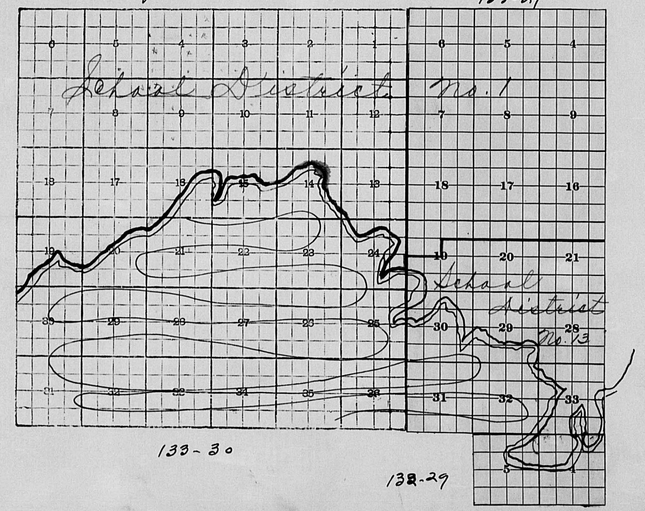

Assessor's Report on Tree Bounty in the Town of ..... County of ....., Minnesota, 1940.

FORM 1

NAMES OF PERSONS CLAIMING COMPENSATION FOR TREES	POST OFFICE ADDRESS	DESCRIPTION OF LAND UPON WHICH TREES ARE GROWING	Sec.	Twp.	Range	No. of Acres of Trees	Were Trees Planted? (Planted not more than 33 feet apart each way)	Have the Trees been Cared for that Condition to be including at that way have done each year	Condition of Trees	REMARKS

I hereby certify this to be a true statement of the extent and condition of Groves and Lines of Trees in said Town and County, as ascertained by examination as provided by Section 6250, of Mason's Minnesota Statutes, 1927.

..... *Assessor.*

Dated ..... *1940.*

Returns Showing Grain Received in or Handled by Elevators and Warehouses in the ..... of ..... in the County of ..... for the Year 1940.

NAMES OF OWNERS	Bushels of Wheat	Bushels of Flax	Bushels of Barley	Bushels of Oats	Bushels of Rye	Bushels of Corn	Bushels of Buckwheat	Bushels of all Other Grains	Total No. of Bushels of Wheat and Flax	★ Tax of ..... Mill per Bushel		Total No. of Bushels of all Other Grains	★ Tax of ..... Mill Per Bushel		★ Total Tax		REMARKS
										Dollars	Cts.		Dollars	Cts.	Dollars	Cts.	

Note ★ Assessors will not fill these Columns.

Form C

Auditor's Office, Cass County, Minnesota.

I, L. C. PETERSON, Auditor of Cass County, State of Minnesota, do hereby Certify that the following is a correct list of the taxes levied on the Real and Personal Property in the Town *of* Sylvan *in said County, for the year 1940.*

Witness my hand and official seal this 31 *day of* December, *1940.*

L. C. Peterson
County Auditor.

(SEAL)

Treasurer's Office, Cass County, Minnesota.

Received this, the first Monday, being the Sixth day of January, A. D. 1941, of L. C. PETERSON, Auditor of Cass County, Minnesota, the Tax List of all taxable Real and Personal Property in the Town *of* Sylvan *in said County for the year 1940, as specified above, and amounting to* 17797 85/100 *DOLLARS.*

Seventeen thousand seven hundred ninety-seven and 85/100

W. T. McKeown
McK
County Treasurer.

Office of County Treasurer, Cass County, Minnesota.

January 5 *19* 42

To L. C. PETERSON, County Auditor:

Sir: I herewith return to you the Tax List for the Town *of* Sylvan *in said County, for the year 1940, heretofore received from you. I certify that I have compared the same with the duplicate receipts in your office, and have written opposite the amount of each tax so receipted the words "One Fourth Paid," "One Half Paid," "Three-Fourths Paid," or "Paid in Full," as the case may be, and the number of my receipt given in discharge of said tax, and each tract or lot of Real Property against which the taxes remain unpaid is delinquent for said year.*

W. T. McKeown
McK
County Treasurer.

Auditor's Office, Cass County, Minnesota.

..... *19* .....

I hereby certify that on the first Monday in January, 1942, I received of W. T. McKEOWN, County Treasurer, the Tax List of the ..... *of* ..... *in said County, for the year 1940, and that I have compared the said list with the statements receipted for by said County Treasurer, which are on file in my office, and that each tract or lot of Real Property therein against which the taxes, or any part thereof, remain unpaid, is delinquent for said year.*

(SEAL)

County Auditor.

Returns Sh

NAMES OF OWNERS

Note ★ Assessors wil

TABULAR SCHEDULE OF VALUATIONS,

Levied in the Town of Dyckman,

No. School District	Valuation of Money and Credits Dollars	VALUATION BY SCHOOL DISTRICTS: Dollars	Value of Lands other than Town Lots Including Structures Dollars	Value of Town and City Lots Including Structures Dollars	Personal Property Dollars	Total Value of all Property Taxed Money and Credits Dollars	RATE OF STATE TAXES: State Rev. Mills	State Sch'l Mills	Tuberc. Ins. & Hosp. Fund Mills	Total Rate of State Tax Mills	RATE OF COUNTY TAXES: Co. Rev. Mills	Co. R.&B. Mills	Co. Sinking Fund Mills	Co. Bond Int. Mills	Old Age Assist. Mills	Mills	Mills	Mills	Total Rate of County Tax Mills	RATE OF TOWN, CITY OR VILLAGE TAXES: Town Rev. Mills	Town R.&B. Mills	Town 1 Mill Drag. Mills	Town State Loan Mills	Town Bldg. Mills	Fire Patrol Mills	Mills	Mills	Mills	Total Rate of Town, City or Village Tax Mills
1	1100		75550	4569	4074	84173			1.24	1.24	28.59	46.33	2.84	2.59					79.16	19.61	10.61								12.46
13	200		42587		915	43507	1.10	1.23	38.605	8.76																			
Total	1300		118137	4569	4989	127675																							

RATES AND TAXES

Cass County, State of Minnesota.

RATE OF SCHOOL TAXES: Local 1 Mill Mills	Special Mills	School State Loan Mills	Def. Mills	Mills	Mills	Mills	Total Rate Sch'l Tax Mills	Total Rate All Taxes Mills	TAXES LEVIED — LOCAL 1 MILL AND SPECIAL SCHOOL TAXES BY DISTRICTS: Local 1 Mill	Special	Deficiency	State Loan	Total School Tax	ALL OTHER TAXES: FUNDS	Rate	AMOUNTS
1.15	27.07	2.28					46.98	139.84	7555	113315	206090	20395	341355	State Revenue		12150
1.30	27.07	2.28					46.98	85.84	867	27865	23570	2378	57575	State School		13585
1.18	46						19.46	113.26	1350	80037			84387	Teachers' Insurance and Retirement Fund		4196
														~~State Poor~~		8055
														" H.		2134
														County Revenue		262622
														County Road and Bridge		53110
														County Poor Relief		432300
														County Bond and Interest		262622
														County Old Age Assistance		
														Town Revenue		25070
														Town Road and Bridge		136050
														Town 1 Mill Dragging		12767
														Town State Loan		
														Town Building		
														Town Fire Patrol		
														School Local 1 Mill		12767
														School Special		219217
														School State Loan		23723
														School Deficiency		22610
														School		
														Money and Credits		17779395
																390
														TOTAL		17779785

Total No. Acres 7611 88 Total Levy, $ 177797 85 Book Postings, $ 177797 85

State of Minnesota, County of Cass. } ss.

I, L. C. PETERSON Auditor of said County and State aforesaid, do hereby certify that the foregoing is a true and correct abstract showing the valuation of all the taxable property in the ... for the year A. D. 1940. The several rates of taxation and totals of the several Tax Funds levied thereon for the year A. D. 1940.

Witness my hand and official seal this ... day of ... A. D. 1940.

SEAL

L. C. Peterson County Auditor

Returns Sh

NAMES OF OWNERS

Note ★ Assessors wi

Collection of Taxes of 1940, Lawrence of Hagen, Cass County, Minnesota.

FUNDS	March Settlement 19.41.	June Settlement 19.41	November Settlement 19....	Am't Collected from Nov. 19.... to First Monday in Jan. 19....	ABATEMENTS	Total Collected and Abatements	BALANCE UNCOLLECTED	ADDITIONS	TOTAL LEVY
State Revenue									
State School									
Teachers' Ins. and Ret. Fund									
Hr. Hall (1-24 mills)									
Hon Dam (8-76 ")									
County Revenue	5.70	7019							
County Road and Bridge	34.32	42367							
County Poor	94.63	116434							
County Bond and Interest	19.14	23548							
County Old Age Assistance	156.80	191661							
	94.65	116434							
Town Revenue	7.02	11095							
Town Road and Bridge	48.32	59435							
Town 1 Mill Dragging	4.61	5660							
Town State Loan									
Town Building									
Town Fire Patrol									
School Local 1 Mill	4.61	5660							
School Special	118.11	94888							
State Loan School	11.04	9768							
~~School~~ Def.	111.62	98699							
School									
Money and Credits	3.90								
TOTALS	715.49	782868							

SCHOOL DISTRICTS	MARCH SETTLEMENT Local 1 Mill	Special	Total	JUNE SETTLEMENT Local 1 Mill	Special	Total	NOVEMBER SETTLEMENT Local 1 Mill	Special	Total	FORFEITED SETTLEMENT Local 1 Mill	Special	Total	NOVEMBER TO JANUARY Local 1 Mill	Special	Total	Total Collected	Balance Uncollected
School District No. 1	4.10	0891	11.02	36	1857	30797	968										
" " " Def.	111.62		235.49	Def.		98699										49392	
" " " 13	51.94		4.91	20	4223	75.81										396.73	
" " "																	
" " "																	
" " "																	
" " "																	
TOTALS			246.38													2090.18	

Assessment of Taxable Unplatted Real Property in the ..... of ....., County of ....., Minn., for the Year 1940.

Sample Form for Guidance of Assessor

HOMESTEADS, up to True and Full Value of $4,000.00, Assessable at 20 per cent, Class 3B, Remainder at 33⅓ per cent, Class 3.

NAME OF OWNER	School District	DESCRIPTION OF PROPERTY: SUBDIVISION	Sec. or Lot	Twp. or Block	Rng.	Number of Acres of Land: Acres	Number of Acres of Land: 100ths	Indicate Homestead	ASSESSOR'S VALUATIONS: True and Full Value of Lands Exclusive of Structures and Improvements (Dollars)	STRUCTURES AND IMPROVEMENTS: True and Full Value of Buildings and other Structures (Dollars)	STRUCTURES AND IMPROVEMENTS: True and Full Value of Machinery Permanently Attached to Real Estate (Dollars)	Total True and Full Value of Lands Value of all Structures, Improvements and Machinery (Dollars)	Assessed Value of Homesteads up to $4,000 at 20 per cent Class 3B (Dollars)	Assessed Value of Remainder at 33⅓ per cent Class 3 (Dollars)	Total Assessed Value of Lands Including all Structures, Improvements and Machinery (Dollars)	EQUALIZED VALUATIONS: Total Assessed Value as Equalized by Board of Review (Dollars)	Total Assessed Value as Equalized by County Board (Dollars)	Total Assessed Value as Equalized by Department of Taxation (Dollars)
Samuel Adams	15	*NE¼*	5	114	32	160		Yes	5600	1200		6800	800	933	1733			
O. J. Anderson		*SW¼*	5	114	32	160		No	5800			5800		1933	1933			
Lester Howard		*SE¼*	5	114	32	160		No	6200			6200		2067	2067			
George E. Warner		*N½ of NE¼*	6	114	32	80		Yes	2800	900		3700	740		740			
Howard Elliott		*S½ of NE¼*	6	114	32	80		No	2800			2800		933	933			
Oscar Johnson		*NW¼*	6	114	32	160		Yes	6000	2400		8400	800	1467	2267			
Mary Cole		*E½ of SW¼*	6	114	32	80		Yes	2300	1200		3500	700		700			
W. H. Benson		*W½ of SW¼*	6	114	32	80		No	3000			3000		1000	1000			
A. R. Sylvester		*NE¼ of SE¼*	6	114	32	40		Yes	1600	1600		3200	577	100	677			
Do.		*SW¼ of SE¼*	6	114	32	40		Yes	1200			1200	223	33	256			
									37300	7300		44600	3840	8466	12306			

PROOF

Assessed Value of Homesteads, $3,840 x 5 equals - - $19,200

Assessed Value of Remainder, $8,466 x 3 equals - - $25,398

Total True and Full Value, $44,598

Form 4 CD

Assessment Roll and Tax List of Unplatted Real Property in the Town of Sylvan, Cass County, Minnesota, for Taxes for the Year 1940.

Unplatted Real Estate Assessed at 33⅓ Per Cent of True and Full Value; Attached Machinery at 33⅓ Per Cent of True and Full Value. Homesteads, up to True and Full Value of $4000, Assessable at 20 per Cent, Class 3B; Remainder at 33⅓ Per Cent, Class 3.

Line	In Whose Name Assessed	To Whom Transferred	Subdivision	Sec. or Lot	Town or Block	Range	Acres	100ths	No. School District	Homestead	True and Full Value of Lands Exclusive of Structures and Improvements (Dollars)	Value of Buildings and Other Structures (Dollars)	True and Full Value of Machinery Permanently Attached to Real Estate (Dollars)	Total True and Full Value of Lands Including all Structures, Improvements and Machinery (Dollars)	Assessed Value of Homesteads up to $4,000 at 20 per cent Class 3B (Dollars)	Assessed Value of Remainder at 33⅓ per cent Class 3 (Dollars)	Total Assessed Value of Lands Including all Structures, Improvements and Machinery (Dollars)	Total Assessed Value as Equalized by the Board of Review (Dollars)	Total Assessed Value as Equalized by the County Board (Dollars)	Total Assessed Value as Equalized by the Department of Taxation (Dollars)	Sold for Taxes
1	Nelson Crawford		Lot 1 less 33.2 acres ~~NE¼ of NE¼~~	4	133	29	4	25	1	no	54 ~~40~~	290		344 ~~330~~		115 ~~110~~	110				
2	Geo. B. Anderson		~~NW¼ of NE¼~~ Lot 2				37	15		yes	405 ~~300~~	170		575 ~~470~~	115 ~~94~~		94				SOLD FOR TAXES
3	L. J. Anderson		SW¼ of NE¼ less 8.9 acs.				31	10		"	324 ~~240~~			240	65 ~~48~~		48				
4	Nelson Crawford		Part of SE¼ of NE¼				25	20		no	405 ~~300~~			300		135 ~~100~~	100				
5	Minn. Power & Light Co.		33.2 ac. of Lot 1 + 14.8 ac. of SE¼ of NE¼				48			no	81 ~~60~~			60		27 ~~20~~	20				
6	Mark M. Lynch		Lot 3 ~~NE¼ of NW¼~~ } less 64.45 ac. to Minn. Power & Light Co.							yes											
7	"		" 4 ~~NW¼ of NW¼~~ }							"											
8	"		SW¼ of NW¼ }				68	45		"	648 ~~480~~	845		1493 ~~1325~~	299 ~~265~~		265				
9	"		SE¼ of NW¼ }							"											
10	Minn. Power & Light Co.		8.9 acres of SW¼ of NE¼				8	90		no	28 ~~21~~			21		9 ~~7~~	7				
11	L. J. Anderson		NE¼ of SW¼				40			yes	324 ~~240~~			240	65 ~~48~~		48				
12	Minn. Power & Light Co.		NW¼ of SW¼				40			no	162 ~~120~~			120		54 ~~40~~	40				
13	"		SW¼ of SW¼				40			"	162 ~~120~~			120		54 ~~40~~	40				
14	L. J. Anderson		SE¼ of SW¼				40			yes	324 ~~240~~			240	65 ~~48~~		48				
15	Minn. Power & Light Co.		64.45 ac. of Lots 3 & 4 + S½ NW¼				64	45		no	263 ~~195~~			195		88 ~~65~~	65				
16	Geo. B. Anderson		NE¼ of SE¼				40			yes	324 ~~240~~			240	65 ~~48~~		48				SOLD FOR TAXES
17	L. J. Anderson		NW¼ of SE¼				40			"	324 ~~240~~	410		734 ~~650~~	147 ~~130~~		130				
18	Geo. B. Anderson		SW¼ of SE¼				40			"	324 ~~240~~			240	65 ~~48~~		48				SOLD FOR TAXES
19	"		SE¼ of SE¼				40			"	324 ~~240~~			240	65 ~~48~~		48				SOLD FOR TAXES
20	Peter Staub		Lot 1 Sec. 4 + Lot 1	5	132	29	54	74	13	no	514 ~~381~~	960		1474 ~~1341~~	~~447~~	491 ~~447~~	447				
											~~2691~~	2675		~~6372~~	~~1224~~	~~382~~	~~1606~~				
							662	24			4490			7665	~~777~~ 951	~~839~~ 933	1924				

Line	Valuation School District No. 1, Rate 139.84 Mills (Dollars)	District No. 13, Rate 113.76 Mills (Dollars)	District No. ... (Dollars)	District No. ... (Dollars)	Assessed Valuation Non-Homestead (Dollars)	Rate and Tax Less Homestead Exemption	State Tax on Non-Homestead 8.76 Mills	Total General Tax	Special Taxes	Total Taxes	Line	Paid	When Paid	Number of Receipt	March Settlement 1941	June Settlement 1941	Penalty	November Settlement 1941	Penalty	Collections to First Monday in January 1942	Penalty	Delinquent on First Monday in January 1942	Penalty	Total Delinquent Tax and Penalty
1	115					1608	101			1709	1	PAID IN FULL	FEB 7 1941	815	1709									
2	115					1608				1608	2	PAID IN FULL	MAY 29 1941	4799		1608								
3	65					909				909	3	PAID IN FULL	MAY 15 1941	3785		909								
4	135					1888	118			2006	4	PAID IN FULL	FEB 7 1941	815	2006									
5	27					378	24			402	5	2nd Half Paid / 1st Half Paid	OCT 29 1941 / JUN 27 1941	9871 / 6833		201		201						
6											6													
7											7													
8	299					4181				4181	8	2nd Half Paid / 1st Half Paid	NOV 6 1941 / JUL 14 1941	10191 / 7487		2091		2090						
9											9													
10	9					126	08			134	10	2nd Half Paid / 1st Half Paid	OCT 29 1941 / JUN 27 1941	9871 / 6833		67		67						
11	65					909				909	11	PAID IN FULL	MAY 15 1941	3785		909								
12	54					755	47			802	12	2nd Half Paid / 1st Half Paid	OCT 29 1941 / JUN 27 1941	9871 / 6833		802		802						
13	54					755	47			802	13	2nd Half Paid / 1st Half Paid	OCT 29 1941 / JUN 27 1941											
14	65					909				909	14	PAID IN FULL	MAY 15 1941	3785		909								
15	88					1231	77			1308	15	2nd Half Paid / 1st Half Paid	OCT 29 1941 / JUN 27 1941	9871 / 6833		654		654						
16	65					909				909	16											909		
17	147					2056				2056	17	PAID IN FULL	MAY 15 1941	3785		2056								
18	65					909				909	18											909		
19	65					909				909	19											909		
20		295 ~~491~~				5561	(430) 1.21. J[illegible]			5991	20	2nd Half Paid / 1st Half Paid	NOV 17 1941 / JUL 14 1941	11031 / 7498		1675		1666				Abated to 33.41 #811 26.50 abated [illegible] due bal.		
	1433	491				25601	852			26453														
	200.39					#1 20040 } #13 5561 }																		

FORM A CD 20-40-50-R 100 PRINT, MINNEAPOLIS

Assessment Roll and Tax List of Unplatted Real Property in the Town of Sylvan, Cass County, Minnesota, for Taxes for the Year 1940.

Unplatted Real Estate Assessed at 33⅓ Per Cent of True and Full Value; Attached Machinery at 33⅓ Per Cent of True and Full Value. Homesteads, up to True and Full Value of $4000. Assessable at 20 Per Cent, Class 3B; Remainder at 33⅓ Per Cent, Class 3.

	IN WHOSE NAME ASSESSED	TO WHOM TRANSFERRED	DESCRIPTION OF PROPERTY: Subdivision	Sec. or Lot	Town or Block	Range	Number of Acres of Land (Acres / 100ths)	No. School District	Indicate Homestead	ASSESSOR'S VALUATION: True and Full Value of Lands Exclusive of Structures and Improvements (Improvements)	Structures & Improvements: True and Full Value of Buildings and Other Structures	True and Full Value of Machinery Permanently Attached to Real Estate	Total True and Full Value of Lands Including all Structures, Improvements and Machinery	Assessed Value of Homesteads up to $4,000 at 20 per cent Class 3B	Assessed Value of Remainder at 33⅓ per cent Class 3	Total Assessed Value of Lands Including all Structures, Improvements and Machinery	EQUALIZED VALUES: Total Assessed Value as Equalized by the Board of Review	Total Assessed Value as Equalized by the County Board	Total Assessed Value as Equalized by the Department of Taxation	SOLD FOR TAXES
										Dollars	Dollars	Dollars	Dollars	Dollars	Dollars	Dollars	Dollars	Dollars	Dollars	
1	Mabel Lynch et al	Charles C. Peterson	NE¼ of NE¼ Lot 1	5	133	29	36.36	1	no	374 ~~240~~			240	108 ~~80~~		80				
2	"	"	NW¼ of NE¼ " 2				36.28		yes	435 ~~330~~	1000		1335 ~~1335~~	289 ~~266~~		266				
3	"	"	SW¼ of NE¼				40		"	440 ~~330~~			330	89 ~~66~~		66				
4	"	"	SE¼ of NE¼				40		no	374 ~~240~~			240		108 ~~80~~	80				
5																				
6	Brower + Laura Peterson		NE¼ of NW¼ - 3				36.44		yes	374 ~~240~~			240	65 ~~48~~		48				
7	" "		NW¼ of NW¼ - 4				36.14		"	374 ~~240~~	730		1103 ~~970~~	261 ~~194~~		194				
8	" "		SW¼ of NW¼				40		"	374 ~~240~~			240	65 ~~48~~		48				
9	" "		SE¼ of NW¼				40		"	374 ~~240~~			240	65 ~~48~~		48				
10																				
11	George - Lucy Clark		NE¼ of SW¼				40		yes	560 ~~415~~			415	117 ~~83~~		83				
12			NW¼ of SW¼				40		"	560 ~~415~~			415	117 ~~83~~		83				
13	Brower Peterson		SW¼ of SW¼				40		"	324 ~~240~~	1000		1324 ~~1240~~	260 ~~248~~		248				
14	Brower B. Peterson		SE¼ of SW¼				40		"	374 ~~240~~			240	65 ~~48~~		48				
15																				
16	Emily + John W. Peterson		NE¼ of SE¼				40		No	364 ~~270~~			270		121 ~~90~~	90				
17	George - Lucy Clark		NW¼ of SE¼				40		yes	560 ~~415~~	705		1265 ~~1120~~	253 ~~224~~		224				
18	"		SW¼ of SE¼				40		"	560 ~~415~~			415 ~~415~~	112 ~~83~~		83				
19	Minn. Power + Light Co.		SE¼ of SE¼				40		no	162 ~~120~~			120		54 ~~40~~	40				
20										~~4430~~	3455T		~~7885~~	1439	~~240~~	1729				
							625.02			6248			9683	1703	391	2094				

	VALUATIONS BY SCHOOL DISTRICTS AS EQUALIZED BY DEPARTMENT OF TAXATION: District No. ..... Rate ..... Mills	District No. ..... Rate ..... Mills	District No. ..... Rate ..... Mills	District No. ..... Rate ..... Mills	Assessed Valuation Non-Homestead	Rate and Tax Less Homestead Exemption 12.75 Mills	State Tax on Non-Homestead 8.76 Mills	TOTAL GENERAL TAX	SPECIAL TAXES: Ditch No.	Ditch No.			TOTAL TAXES	PAID	WHEN PAID: Month Day Year	Number of Receipt	March Settlement 1941	June Settlement 1941	Penalty	November Settlement 1941	Penalty	Collections to First Monday in January 1942	Penalty	Delinquent on First Monday in January 1942	Penalty	Total Delinquent Tax and Penalty
	Dollars	Dollars	Dollars	Dollars	Dollars				$ cts.	$ cts.	$ cts.	$ cts.	$ cts.				$ cts.	$ cts.	$ cts.	$ cts.	$ cts.	$ cts.	$ cts.	$ cts.	$ cts.	$ cts.
1	108					1510	95						1605	2nd Half Paid 1st Half Paid	NOV 6 1941 JUL 14 1941	10191 7777		805		805						
2	289					4041							4041	2nd Half Paid 1st Half Paid	NOV 17 1941 JUL 15 1941	6695 7887		2643		2643						
3	89					1245							1245	2nd Half Paid 1st Half Paid	NOV 17 1941 JUL 15 1941											
4	108					1510	95						1605	2nd Half Paid 1st Half Paid	NOV 6 1941 JUL 14 1941	10191 7777		805		805						
5																										
6	65					909							909	2nd Half Paid 1st Half Paid	NOV 17 1941 JUL 15 1941											
7	211					2951							2951	2nd Half Paid 1st Half Paid	NOV 17 1941 JUL 15 1941	6695 7887		2839		2839						
8	65					909							909	2nd Half Paid 1st Half Paid	NOV 17 1941 JUL 15 1941											
9	65					909							909	2nd Half Paid 1st Half Paid	NOV 17 1941 JUL 15 1941											
10																										
11	112 96					1566							1566	2nd Half Paid 1st Half Paid	NOV 18 1941 JUL 8 1941	11343 7733		1566		1118				Abated to 1342	1342	224
12	112 96					1566							1566	2nd Half Paid 1st Half Paid	NOV 18 1941 JUL 8 1941									" " 1542		224
13	265					3706							3706	2nd Half Paid 1st Half Paid	NOV 17 1941 JUL 15 1941	6695 7887		1853		1853						
14	65					909							909	2nd Half Paid 1st Half Paid	NOV 17 1941 JUL 15 1941	6695 7887		455		454						
15																										
16	121 80					1692	106						1798	2nd Half Paid 1st Half Paid	NOV 19 1941 JUN 3 1941	11139 5448		899		2901				Abated to 1798	1798	
17	253 212					3538							3538	2nd Half Paid 1st Half Paid	NOV 18 1941 JUL 8 1941	10143 7733		1769		1765				Abated to 1965	1965	3573
18	112 96					1566							1566	2nd Half Paid 1st Half Paid	NOV 18 1941 JUL 8 1941			783						" " 1342		Abated
19	54					755	47						802	2nd Half Paid 1st Half Paid	OCT 28 1941 JUN 27 1941	9471 6833		401		401						
20																										
	2096					29285	343						29625													

Form 4 CD (Revised-Data Division, Duplicate)

Assessment Roll and Tax List of Unplatted Real Property in the Town of Sylvan,

Unplatted Real Estate Assessed at 33⅓ Per Cent of True and Full Value; Attached Machinery at 33⅓ Per Cent of True and Full Value. Homesteads, up to True and Full Value of $4000, Assessable at 20 per Cent, Class 3B; Remainder at 33⅓ Per Cent, Class 3.

Cass County, Minnesota, for Taxes for the Year 1940.

In Whose Name Assessed	To Whom Transferred	Description of Property: Subdivision	Sec. or Lot	Town or Block	Range	Number of Acres of Land (Acres / 100ths)	Sch. District	Indicate Homestead	Assessor's Valuation: True and Full Value of Lands Exclusive of Structures and Improvements (Dollars)	Structures & Improvements: True and Full Value of Buildings and Other Structures (Dollars)	True and Full Value of Machinery Permanently Attached to Real Estate (Dollars)	Total True and Full Value of Lands Including all Structures, Improvements and Machinery (Dollars)	Assessed Value of Homesteads up to $4,000 at 20 per cent Class 3B (Dollars)	Assessed Value of Remainder at 33⅓ per cent Class 3 (Dollars)	Total Assessed Value of Lands Including all Structures, Improvements and Machinery (Dollars)	Equalized Values: Total Assessed Value as Equalized by the Board of Review (Dollars)	Total Assessed Value as Equalized by the County Board (Dollars)	Total Assessed Value as Equalized by the Department of Taxation (Dollars)	Sold for Taxes
Hans Christian Jensen		NE¼ of NE¼ Lot 1	6	133	29	36.66		no	~~374~~	~~240~~		240		108 ~~80~~	80				
"		NW¼ of NE¼ - 2				37.78		"	~~374~~	~~240~~		240		108 ~~80~~	80				
Charles G. Peterson		SW¼ of NE¼				40		yes	~~374~~	~~240~~		240	65 ~~48~~		45				
"		SE¼ of NE¼				40		"	~~374~~	~~240~~		240	65 ~~48~~		45				
		NE¼ of NW¼																	
		NW¼ of NW¼																	
		SW¼ of NW¼																	
		SE¼ of NW¼																	
August Satter		NE¼ of SW¼				~~40~~ 47		yes	~~303~~ 225	560		~~853~~ 785	~~173~~ ~~157~~		157				
"		NW¼ of SW¼				40 65		"	~~374~~	~~240~~		240	65 ~~48~~		48				
"		SW¼ of SW¼				40		"	~~374~~	~~240~~		240	65 ~~48~~		48				
"		SE¼ of SW¼				40		"	~~374~~	~~240~~		240	65 ~~48~~		48				
Brower Peterson		NE¼ of SE¼				40		yes	~~374~~	~~240~~		~~240~~	65 ~~48~~		48				
"		NW¼ of SE¼				40		"	~~374~~	~~240~~		240	65 ~~48~~		48				
"		SW¼ of SE¼				40		"	~~374~~	~~240~~		240	65 ~~48~~		48				
"		SE¼ of SE¼				40		"	~~374~~	~~240~~		240	65 ~~48~~		48				
						475.56			~~2868~~ 3807	560		~~3427~~ 4427	~~590~~ 258	~~660~~ 246	~~749~~ 974				

Valuations by School Districts as Equalized by Department of Taxation: District No. 1 Rate ..... Mills	District No. ..... Rate ..... Mills	District No. ..... Rate ..... Mills	District No. ..... Rate ..... Mills	Assessed Valuation Non-Homestead	Rate and Tax Less Homestead Exemption 13.4 Mills	State Tax on Non-Homestead 8.1 Mills	Total General Tax	Special Taxes: Ditch No.	Ditch No.			Total Taxes	Paid	When Paid (Month Day Year)	Number of Receipt	March Settlement 1941	June Settlement 1941	Penalty	November Settlement 1941	Penalty	Collections to First Monday in January 1942	Penalty	Delinquent on First Monday in January 1942	Penalty	Total Delinquent Tax and Penalty
Dollars	Dollars	Dollars	Dollars	Dollars	$ cts.	$ cts.	$ cts.	$ cts.	$ cts.	$ cts.	$ cts.	$ cts.				$ cts.	$ cts.	$ cts.	$ cts.	$ cts.	$ cts.	$ cts.	$ cts.	$ cts.	$ cts.
				108	1510	9.75						1605	PAID IN FULL	MAY 22 1941											
				108	1510	9.75						1605	PAID IN FULL	MAY 22 1941			3710								
				65	909							909	2nd Half Paid	NOV 17 1941	106794										
				65	909							909	1st Half Paid	JUL 15 1941	107863		909		909						
													2nd Half Paid	NOV 17 1941											
													1st Half Paid	JUL 15 1941											
				173	2419							2419	2nd Half Paid	OCT 9 1941											
													1st Half Paid	APR 8 1941											
				65	909							909	2nd Half Paid	1941	91749										
													1st Half Paid	APR 8 1941	31135		2573		2573						
				65	909							909	2nd Half Paid	OCT 9 1941											
													1st Half Paid	APR 8 1941											
				65	909							909	2nd Half Paid	OCT 9 1941											
													1st Half Paid	APR 8 1941											
				65	909							909	2nd Half Paid	NOV 17 1941											
													1st Half Paid	JUL 15 1941											
				65	909							909	2nd Half Paid	NOV 17 1941	106675										
													1st Half Paid	JUL 15 1941	107847		1818		1818						
				65	909							909	2nd Half Paid	NOV 17 1941											
													1st Half Paid	JUL 15 1941											
				65	909							909	2nd Half Paid	NOV 17 1941											
													1st Half Paid	JUL 15 1941											
				994	13670	190						13810													

Assessment Roll and Tax List of Unplatted Real Property in the Town of Tyldesley, Cass County, Minnesota, for Taxes for the Year 1940.

FORM A C D 2012-2013 PRINTED, PUBLISHED

Unplatted Real Estate Assessed at 33⅓ Per Cent of True and Full Value; Attached Machinery at 33⅓ Per Cent of True and Full Value. Homesteads, up to True and Full Value of $4000, Assessable at 20 per Cent, Class 3B; Remainder at 33⅓ Per Cent, Class 3.

In Whose Name Assessed	To Whom Transferred	Description of Property: Subdivision	Sec. or Lot	Town or Block	Range	Number of Acres of Land: Acres	100ths	No. School District	Indicate Homestead	Assessor's Valuation: True and Full Value of Lands Exclusive of Structures and Improvements (Dollars)	Structures & Improvements: True and Full Value of Buildings and Other Structures (Dollars)	True and Full Value of Machinery Permanently Attached to Real Estate (Dollars)	Total True and Full Value of Lands Including all Structures, Improvements and Machinery (Dollars)	Assessed Value of Homesteads up to $4,000 at 20 per cent Class 3B (Dollars)	Assessed Value of Remainder at 33⅓ per cent Class 3 (Dollars)	Total Assessed Value of Lands Including all Structures, Improvements and Machinery (Dollars)	Equalized Values: Total Assessed Value as Equalized by the Board of Review (Dollars)	Total Assessed Value as Equalized by the County Board (Dollars)	Total Assessed Value as Equalized by the Department of Taxation (Dollars)	Sold for Taxes
Brewer & Laura Peterson		1 NE¼ of NE¼	7	133	29	40		1		~~40~~ 300			300	~~8 60~~		60				
" "		2 NW¼ of NE¼				40				~~40~~ 300	400		~~800~~ 700	~~16 140~~		140				
" "		3 SW¼ of NE¼				40				~~40~~ 300			300	~~8 60~~		60				
" "		4 SE¼ of NE¼				40				~~40~~ 300			300	~~8 60~~		60				
		5																		
Aug Satter		6 NE¼ of NW¼				40				~~320~~ 240			240	~~6 48~~		48				
"		7 ~~NW¼ of NW¼~~ Lot 1				46.72				~~320~~ 240			240	~~6 48~~		48				
State of Minnesota		8 ~~SW¼ of NW¼~~ " 2																		
"		9 SE¼ of NW¼																		
		10																		
"		11 NE¼ of SW¼																		
"		12 ~~NW¼ of SW¼~~ " 3																		
"		13 ~~SW¼ of SW¼~~ " 4																		
"		14 SE¼ of SW¼																		
		15																		
Peter Anderson		16 NE¼ of SE¼				40			210	~~320~~ 240			240		108 ~~80~~	80				
"		17 NW¼ of SE¼				40			"	~~320~~ 240			240		108 ~~80~~	80				
		18 SW¼ of SE¼				40				~~320~~ 240	186		~~426~~ 540		170 ~~142~~	142				
"		19 SE¼ of SE¼				40				~~320~~ 240			240		108 ~~80~~	80				
		20																		
						400.72				~~2640~~ 2564	586		~~3226~~ 4150	~~416~~ 534	~~382~~ 494	~~798~~ 1028				

Total Assessed Value as Equalized by the Department of Taxation	Valuations by School Districts as Equalized by Department of Taxation: District No. 1 Rate ..... Mills	District No. ..... Rate ..... Mills	District No. ..... Rate ..... Mills	District No. ..... Rate ..... Mills	Assessed Valuation Non-Homestead	Rate and Tax Less Homestead Exemption	State Tax on Non-Homestead	Total General Tax	Special Taxes: Ditch No.	Ditch No.			Total Taxes	Paid	When Paid	Number of Receipt	March Settlement 1941	June Settlement 1941	Penalty	November Settlement 1941	Penalty	Collections to First Monday in January 1941	Penalty	Delinquent on First Monday in January 1941	Penalty	Total Delinquent Tax and Penalty
Dollars	Dollars	Dollars	Dollars	Dollars	Dollars	$ cts.	$ cts.	$ cts.	$ cts.	$ cts.	$ cts.	$ cts.	$ cts.		Month Day Year		$ cts.	$ cts.	$ cts.	$ cts.	$ cts.	$ cts.	$ cts.	$ cts.	$ cts.	$ cts.
	81					11.33							11.33	1	2nd Half Paid NOV 17 1941 1st Half Paid JUL 15 1941											
	161					22.51							22.51	2	2nd Half Paid NOV 17 1941 1st Half Paid JUL 15 1941	7695 7884		22.51		22.51						
	81					11.33							11.33	3	2nd Half Paid NOV 17 1941 1st Half Paid JUL 15 1941											
	81					11.33							11.33	4	2nd Half Paid NOV 17 1941 1st Half Paid JUL 15 1941											
														5												
	65					9.09							9.09	6	2nd Half Paid OCT 9 1941 1st Half Paid APR 2 1941	9134		9.09		9.09						
	65					9.09							9.09	7	2nd Half Paid OCT 9 1941 1st Half Paid APR 2 1941	8115										
														8												
														9												
														10												
														11												
														12												
														13												
														14												
														15												
	108					15.10	95						16.05	16	2nd Half Paid NOV 6 1941 1st Half Paid JUN 16 1941											
	108					15.10	95						16.05	17	2nd Half Paid NOV 6 1941 1st Half Paid JUN 16 1941											
	170					23.77	149						25.26	18	2nd Half Paid NOV 6 1941 1st Half Paid JUN 16 1941	6193 5610		36.77		36.70						
	108					15.10	95						16.05	19	2nd Half Paid NOV 6 1941 1st Half Paid JUN 16 1941											
														20												
	1028					143.75	436						148.09													

Assessment Roll and Tax List of Unplatted Real Property in the Town of Sylvan,

Form 4 C.D. 20,000—10-39 Printed, Minneapolis

Unplatted Real Estate Assessed at 33⅓ Per Cent of True and Full Value; Attached Machinery at 33⅓ Per Cent of True and Full Value. Homesteads, up to True and Full Value of $4000, Assessable at 20 per Cent, Class 3B; Remainder at 33⅓ Per Cent, Class 3.

Cass County, Minnesota, for Taxes the Year 1940.

In Whose Name Assessed	To Whom Transferred	Description of Property: Subdivision	Sec. or Lot	Town or Block	Range	Number of Acres of Land (Acres / 100ths)	No. School District	Indicate Homestead	Assessor's Valuation: True and Full Value of Lands Exclusive of Structures and Improvements (Dollars)	Structures & Improvements: True and Full Value of Buildings and Other Structures (Dollars)	True and Full Value of Machinery Permanently Attached to Real Estate (Dollars)	Total True and Full Value of Lands Including all Structures, Improvements and Machinery (Dollars)	Assessed Value of Homesteads up to $4,000 at 20 per cent Class 3B (Dollars)	Assessed Value of Remainder at 33⅓ per cent Class 3 (Dollars)	Total Assessed Value of Lands Including all Structures, Improvements and Machinery (Dollars)	Equalized Values: Total Assessed Value as Equalized by the Board of Review (Dollars)	Total Assessed Value as Equalized by the County Board (Dollars)	Total Assessed Value as Equalized by the Department of Taxation (Dollars)	Sold for Taxes
Emily & John W. Peterson		NE¼ of NE¼	8	133.29		40	1	Yes	~~334~~ 185	360		360	~~90~~ 72		72				
Minn. Power & Light Co.		NW¼ of NE¼				40		"	167 ~~120~~			120		54 ~~40~~	40				
"		SW¼ of NE¼				40		"	167 ~~120~~			120		54 ~~40~~	40				
"		SE¼ of NE¼				40		"	167 ~~120~~			120		54 ~~40~~	40				
Frank Satter		NE¼ of NW¼				40		"	324 ~~240~~			240		108 ~~80~~	80				
"		NW¼ of NW¼				40		"	324 ~~240~~			240		108 ~~80~~	80				
"		SW¼ of NW¼ (less 17				63		"	401	300	300	701 ~~600~~		233 ~~200~~	200				
"		SE¼ of NW¼ acres)																	
Minn. Power & Light Co.		NE¼ of SW¼				40		"	167 ~~120~~			120		54 ~~40~~	40				
(Chas. W. Ramsey)		NW¼ of SW¼ (less 18				62		"	809 ~~600~~	300		1109 ~~600~~		370 ~~300~~	300				
		SW¼ of SW¼ acres)																	
Minn. Power & Light Co.		SE¼ of SW¼				40		"	167 ~~120~~			120		54 ~~40~~	40				
"		35 ac. of S½ of N½ & W½ of SE¼				35			167 ~~120~~			120		54 ~~40~~	40				
State of Minnesota		NE¼ of SE¼																	
Minn. Power & Light Co.		NW¼ of SE¼				40		"	167 ~~120~~			120		54 ~~40~~	40				
"		SW¼ of SE¼				40		"	167 ~~120~~			120		54 ~~40~~	40				
State of Minnesota		SE¼ of SE¼																	
						560			~~2700~~ 2642	600		~~3300~~ 4242	~~72~~ 97	~~990~~ 1253	~~1062~~ 1350				

Valuations by School Districts as Equalized by Department of Taxation: District No. ..... Rate ..... Mills (Dollars)	District No. ..... Rate ..... Mills (Dollars)	District No. ..... Rate ..... Mills (Dollars)	District No. ..... Rate ..... Mills (Dollars)	Assessed Valuation Non-Homestead (Dollars)	Rate and Tax Less Homestead Exemption 137.91 Mills ($ cts.)	State Tax on Non-Homestead 8.26 Mills ($ cts.)	Total General Tax ($ cts.)	Special Taxes: Ditch No. ..... ($ cts.)	Ditch No. ..... ($ cts.)	($ cts.)	($ cts.)	Total Taxes ($ cts.)		Paid	When Paid (Month Day Year)	Number of Receipt	March Settlement 1941 ($ cts.)	June Settlement 1941 ($ cts.)	Penalty ($ cts.)	November Settlement 1941 ($ cts.)	Penalty ($ cts.)	Collections to First Monday in January 1941 ($ cts.)	Penalty ($ cts.)	Delinquent on First Monday in January 1941 ($ cts.)	Penalty ($ cts.)	Total Delinquent Tax and Penalty ($ cts.)
97					1356							1356	1	2nd Half Paid	NOV 19 1940	11139											
														1st Half Paid	JUN 18 1941	5568											
54					755	47						802	2	2nd Half Paid	Oct 29 1941	9875		678		678							
														1st Half Paid	JUN 27 1941	6834											
54					755	47						802	3	2nd Half Paid	Oct 29 1941	9875		802		802							
														1st Half Paid	JUN 27 1941	6834											
54					755	47						802	4	2nd Half Paid	Oct 29 1941	9875		401		401							
														1st Half Paid	JUN 27 1941	6834											
													5														
108					1510	95						1605	6	2nd Half Paid	OCT 23 1941												
														1st Half Paid	JUN 19 1941												
108					1510	95						1605	7	2nd Half Paid	OCT 23 1941	9754				3351							
														1st Half Paid	JUN 19 1941	8634											
235					3286	206						3492	8	2nd Half Paid	OCT 23 1941			3351									
														1st Half Paid	JUN 19 1941												
													9														
													10														
54					755	47						802	11	2nd Half Paid	Oct 29 1941	9875		401		401							
														1st Half Paid	JUN 27 1941	6834											
~~370~~ 216					5176	326						5498	12	2nd Half Paid	OCT 14 1941	9205		2749		1949							
														1st Half Paid	MAY 1 1941	3547											
													13														
54					755	47						802	14	2nd Half Paid	Oct 29 1941	9875		401		401							
														1st Half Paid	JUN 27 1941	6834											
54					755	47						802	15	2nd Half Paid	Oct 29 1941	9875		401		401							
														1st Half Paid	JUN 27 1941	6834											
													16														
54					755	47						802	17	2nd Half Paid	Oct 29 1941	9875		802		802							
														1st Half Paid	JUN 27 1941	6834											
54					755	47						802	18	2nd Half Paid	Oct 29 1941	9875											
														1st Half Paid	JUN 27 1941												
													19														
													20														
1350					18876	1096						19972															

Called to ~~1419~~ 1422 ~~1422~~

Form 4 CD

Assessment Roll and Tax List of Unplatted Real Property in the Town of Sylvan,

Unplatted Real Estate Assessed at 33⅓ Per Cent of True and Full Value; Attached Machinery at 33⅓ Per Cent of True and Full Value. Homesteads, up to True and Full Value of $4000; Assessable at 20 per Cent, Class 3B; Remainder at 33⅓ Per Cent, Class 3.

	In Whose Name Assessed	To Whom Transferred	Description of Property: Subdivision	Sec. or Lot	Town or Block	Range	Number of Acres of Land (Acres / Mills)	No. School District	Indicate Homestead	True and Full Value of Lands Exclusive of Structures and Improvements	Structures & Improvements: True and Full Value of Buildings and Other Structures	True and Full Value of Machinery Permanently Attached to Real Estate	Total True and Full Value of Lands Including all Structures, Improvements and Machinery	Assessed Value of Homesteads up to $4,000 at 20 per cent Class 3B	Assessed Value of Remainder at 33⅓ per cent Class 3	Total Assessed Value Including all Structures, Improvements and Machinery	Equalized Values: Total Assessed Value as Equalized by the Board of Review	Total Assessed Value as Equalized by the County Board	Total Assessed Value as Equalized by the Department of Taxation	Sold for Taxes
										Dollars	Dollars	Dollars	Dollars	Dollars	Dollars	Dollars	Dollars	Dollars	Dollars	
	John W. Peterson																			
1			NE ¼ of NE ¼	9	133	29	40	1	yes	~~432~~ 320			~~320~~	~~86~~ ~~64~~		~~64~~				
2			NW ¼ of NE ¼				40		"	~~432~~ 320			~~320~~	~~86~~ ~~64~~		~~64~~				
3			SW ¼ of NE ¼				40		yes	~~324~~ 240			~~240~~	~~65~~ ~~48~~		~~48~~				
4			SE ¼ of NE ¼ Lot 3				36.76		yes	~~324~~ 240	300		~~540~~	~~135~~ ~~108~~		~~108~~				
5	Emily + John W. Peterson																			
6			NE ¼ of NW ¼				40		yes	~~405~~ 300			~~300~~	~~81~~ ~~60~~		~~60~~				
7			NW ¼ of NW ¼				40		yes	~~405~~ 300	600		~~1005~~ 900	~~301~~ ~~180~~		~~180~~				
8			SW ¼ of NW ¼				40		no	~~162~~ 120			120		~~54~~ ~~40~~	40				
9			SE ¼ of NW ¼				40		no	~~162~~ 120			120		~~54~~ ~~40~~	40				
10	State of Minnesota		All S½ of S½ of S. of Ry																	
11			W½ of NE ¼ of SW ¼																	
12	Joel A. Root		NW ¼ of SW ¼				40		no	~~432~~ 321			321		~~144~~ ~~107~~	107				
13	Fred + Ida May Gardner		SW ¼ of SW ¼ less Ry.				36.34		no	~~348~~ 258	465		~~723~~ 723		~~241~~ ~~241~~	241				SOLD FOR TAXES
14	Mary A. Riley		SE ¼ of SW ¼ all N. of Ry.				14		no	~~113~~ 84			84		~~28~~ ~~28~~	28				
15	Ed J. + Alice Peterson		E½ of NE ¼ of S½				20		yes	~~162~~ 120			120	~~27~~ ~~24~~		24				
16	Christian Jacobson		NE ¼ of SE ¼ Lot 1 less Ry & Wy				9.63		"	~~101~~ 75	130		~~205~~ 205	~~46~~ ~~41~~		41				
17			NW ¼ of SE ¼ - 2				39.60		"	~~391~~ 290			290	~~78~~ ~~58~~		58				SOLD FOR TAXES
18	State of Minnesota H. L. Ritten		SW ¼ of SE ¼ less Ry & Wy.																	SOLD FOR TAXES
19			SE ¼ of SE ¼																	
20							476.31			~~3108~~ 4194	1495		~~4603~~ 5689	~~447~~ 800	~~456~~ 561	~~1103~~ 1361				

	Valuations by School Districts as Equalized by Department of Taxation: District No. 1 Rate ..... Mills	District No. ..... Rate ..... Mills	District No. ..... Rate ..... Mills	District No. ..... Rate ..... Mills	Assessed Valuation Non-Homestead	Rate and Tax Less Homestead Exemption 19.72 Mills	State Tax on Non-Homestead 8.76 Mills	Total General Tax	Special Taxes: Ditch No.	Ditch No.			Total Taxes	Paid	When Paid	Number of Receipt	March Settlement 1941	June Settlement 1941	Penalty	November Settlement 1941	Penalty	Collections to First Monday in January 1942	Penalty	Delinquent on First Monday in January 1942	Penalty	Total Delinquent Tax and Penalty
	Dollars	Dollars	Dollars	Dollars	Dollars	$ cts.	$ cts.	$ cts.	$ cts.	$ cts.	$ cts.	$ cts.	$ cts.		Month Day Year		$ cts.	$ cts.	$ cts.	$ cts.	$ cts.	$ cts.	$ cts.	$ cts.	$ cts.	$ cts.
1	86					17.03							1703	2nd Half Paid	NOV 19 1940	11139										
2	86					17.03							1703	1st Half Paid	JUN 13 1940	5488		1703		1703						
3	65					9.09							909	2nd Half Paid	NOV 19 1940											
4	175					17.48							1748	PAID IN FULL	JUN 20 1941	6348		2657								
5																										
6	81					11.33							1133	2nd Half Paid	NOV 19 1940	11139										
7	201					28.11							2811	1st Half Paid	JUN 13 1940	5488		567		567						
8	54					7.55	47						802	2nd Half Paid	NOV 19 1940	11139		1405		1406						
9	54					7.55	47						802	1st Half Paid	JUN 27 1941	6637		804		802						
10														2nd Half Paid	Oct 29 1941	9675										
11														1st Half Paid	JUN 27 1941											
12	144					20.14	126						2140											214		
13	271					37.90	237						4027	PAID IN FULL	JUN 4 1941	4914		4027								
14	38					5.31	33						564	PAID IN FULL	JUL 15 1941	7875		564								
15	32					4.47							447	PAID IN FULL	JUN 20 1941	6348		447								
16	46					6.43							643	PAID IN FULL	NOV 19 1940	11115				1734	69					
17	78					10.91							1091	PAID IN FULL	NOV 19 1940											
18																										
19																										
20																										
	1361					190.33	490						19523													

Assessment Roll and Tax List of Unplatted Real Property in the Town of Sylvan, Cass County, Minnesota, for Taxes for the Year 1940.

Form A CD

Unplatted Real Estate Assessed at 33⅓ Per Cent of True and Full Value; Attached Machinery at 33⅓ Per Cent of True and Full Value. Homesteads, up to True and Full Value of $4000, Assessable at 20 per Cent, Class 3B; Remainder at 33⅓ Per Cent, Class 3.

	In Whose Name Assessed	To Whom Transferred		Description of Property: Subdivision	Sec. or Lot	Town or Block	Range	Number of Acres of Land: Acres	100ths	No. School District	Indicate Homestead	Assessor's Valuation: True and Full Value of Lands Exclusive of Structures and Improvements (Dollars)	Structures & Improvements: True and Full Value of Buildings and Other Structures (Dollars)	True and Full Value of Machinery Permanently Attached to Real Estate (Dollars)	Total True and Full Value of Lands and Structures and Improvements and Machinery (Dollars)	Assessed Value of Homesteads up to $4000 at 20 per cent, Class 3B (Dollars)	Assessed Value of Remainder at 33⅓ per cent, Class 3 (Dollars)	Total Assessed Value of Lands including all Structures, Improvements and Machinery (Dollars)	Equalized Values: Total Assessed Value Equalized by the Board of Review (Dollars)	Total Assessed Value Equalized by the County Board (Dollars)	Total Assessed Value as Equalized by the Department of Taxation (Dollars)	Sold for Taxes
	State of Minnesota		1	NE¼ of NE¼	16	133	29			1												
	Ernest Swift		2	NW¼ of NE¼				40			no	121 ~~90~~			90		40 ~~30~~	30				
	Vinc. Hradsky		3	SW¼ of NE¼				40			yes	324 ~~240~~			240	65 ~~48~~		48				SOLD FOR TAXES
	O'Brien Merc. Co. (Bid.)		4	SE¼ of NE¼				40			No	324 ~~240~~	510		240 ~~750~~		278 ~~250~~	250				SOLD FOR TAXES
			5																			
	State of Minnesota		6	NE¼ of NW¼																		
	Samuel Stanley		7	NW¼ of NW¼ less Rg. R.R. ctg.				32			no	351 ~~260~~			261		117 ~~87~~	87				SOLD FOR TAXES
	Minn. Power + Light Co.		8	SW¼ of NW¼				40			"	160 ~~120~~			120		54 ~~40~~	40				
	"		9	SE¼ of NW¼				40			"	160 ~~120~~			120		54 ~~40~~	40				
			10																			
	Bert Dade		11	NE¼ of SW¼				40			no	324 ~~240~~			240		108 ~~80~~	80				SOLD FOR TAXES
	Minn. Power + Light Co.		12	NW¼ of SW¼				40			"	160 ~~120~~			120		54 ~~40~~	40				
	"		13	SW¼ of SW¼				40			"	160 ~~120~~			120		54 ~~40~~	40				
	Bert Dade		14	SE¼ of SW¼				40			"	324 ~~240~~			240		108 ~~80~~	80				SOLD FOR TAXES
			15																			
	Vinc. Hradsky		16	NE¼ of SE¼				40			yes	378 ~~280~~			280	76 ~~56~~		56				SOLD FOR TAXES
	Steven Krig		17	NW¼ of SE¼				40			yes	324 ~~240~~	250		490	115 ~~98~~		98				
	"		18	SW¼ of SE¼				40			"	324 ~~240~~			240	65 ~~48~~	80	48				
	Vinc. Hradsky		19	SE¼ of SE¼				40			"	486 ~~360~~	215		575	140 ~~115~~		115				SOLD FOR TAXES
			20																			
								557				~~2911~~ 3929	975		~~3886~~ 4904	~~365~~ 461	~~687~~ 867	~~1052~~ 1328				

Cass County, Minnesota, for Taxes for the Year 1940.

	Valuations by School Districts as Equalized by Department of Taxation: District No. 1 Rate ..... Mills	District No. ..... Rate ..... Mills	District No. ..... Rate ..... Mills	District No. ..... Rate ..... Mills	Assessed Valuation Non-Homestead	Rate and Tax Less Homestead Exemption 32.8 Mills	State Tax on Non-Homestead 8.2 Mills	Total General Tax	Special Taxes: Ditch No.	Ditch No.			Total Taxes	Paid	When Paid	Number of Receipt	March Settlement 1941	June Settlement 1941	Penalty	November Settlement 1941	Penalty	Collections to First Monday in January 1942	Penalty	Delinquent on First Monday in January 1942	Penalty	Total Delinquent Tax and Penalty
	Dollars	Dollars	Dollars	Dollars	Dollars	$ cts.	$ cts.	$ cts.	$ cts.	$ cts.	$ cts.	$ cts.	$ cts.		Month Day Year		$ cts.	$ cts.	$ cts.	$ cts.	$ cts.	$ cts.	$ cts.	$ cts.	$ cts.	$ cts.
1																										
2	40					559	35						594											594		
3	65					909							909											909		
4	~~278~~ 219					3888	244						4137	PAID IN FULL	NOV 8 - 1941	0401				3254				Abated 3254		30 62 # 1 3254
5																										
6																										
7	117					1636	102						1738	2nd Half Paid	Oct 29 1941	9872								1738		
8	54					755	47						802	1st Half Paid	JUN 27 1941	10834		802		802						
9	54					755	47						802	2nd Half Paid	Oct 29 1941											
10														1st Half Paid	JUN 27 1941											
11	108					1510	95						1605											1605		
12	54					755	47						802	2nd Half Paid	Oct 29 1941	9873										
13	54					755	47						802	1st Half Paid	JUN 27 1941	10835		802		802						
14	108					1510	95						1605	2nd Half Paid	Oct 29 1941											
15														1st Half Paid	JUN 27 1941											
16	76					1063							1063											1063		
17	115					1608							1608	2nd Half Paid	DEC 24 1941											
18	65					909							909	1st Half Paid	MAR 29 1941											
19	140					1958							1958	2nd Half Paid	DEC 24 1941	3078		1259				1258	101			
20														1st Half Paid	MAR 29 1941									1955		
	1378					18570	759						19829													

Assessment Roll and Tax List of Unplatted Real Property in the Town of Tighean, Cass County, Minnesota, for Taxes for the Year 1940.

Form 4 (C) [illegible]

Unplatted Real Estate Assessed at 33⅓ Per Cent of True and Full Value; Attached Machinery at 33⅓ Per Cent of True and Full Value. Homesteads, up to True and Full Value of $4000, Assessable at 20 per Cent/Class 3B; Remainder at 33⅓ Per Cent, Class 3.

		DESCRIPTION OF PROPERTY							ASSESSOR'S VALUATION							EQUALIZED VALUES			
IN WHOSE NAME ASSESSED	TO WHOM TRANSFERRED		SUBDIVISION	Sec. or Lot	Town or Block	Range	Number Acres of Land	No. School District	Indicate Homestead	True and Full Value of Lands Exclusive of Structures and Improvements	STRUCTURES & IMPROVEMENTS: True and Full Value of Buildings and Other Structures	True and Full Value of Machinery Permanently Attached to Real Estate	Total True and Full Value of Lands Including all Structures, Improvements and Machinery	Assessed Value of Homesteads up to $4000 at 20 per cent Class 3B	Assessed Value of Remainder at 33⅓ per cent Class 3	Total Assessed Value of Lands Including all Structures, Improvements and Machinery	Total Assessed Value as Equalized by the Board of Review	Total Assessed Value as Equalized by the County Board	Total Assessed Value as Equalized by the Department of Taxation	SOLD FOR TAXES
			Acres	100ths						Dollars	Dollars	Dollars	Dollars	Dollars	Dollars	Dollars	Dollars	Dollars	Dollars	
G. A. King		1	NE¼ of NE¼	17	133	29	12.25	1	yes	135 ~~100~~	355		490 ~~455~~	98 ~~91~~		98				SOLD FOR TAXES
Minn. Power + Light Co.		2	24.40 ac. of NW¼ of NE¼				24.40		no	101 ~~75~~			75		34 ~~25~~	34				
"		3	SW¼ of NE¼				40		"	167 ~~120~~			120		54 ~~40~~	54				
"		4	35 ac. of SE¼ of NE¼				35		"	142 ~~105~~			105		47 ~~35~~	47				
James A. + Minnie Petrulson		5	5 acres of SE¼ NE¼				5		yes	81 ~~60~~	1670	1.00	1751	350 ~~366~~		366				
Cuyuna Range Power Co.		6	20 ac. of NE¼ of NW¼				20		no	81 ~~60~~			81 ~~60~~		27 ~~20~~	20				SOLD FOR TAXES
Seth Phillips		7	NW¼ of NW¼ less 6.9 ac + Rg. R.W.y				24.57		yes	270 ~~200~~	500		770 ~~700~~	154 ~~140~~		140				
J. Cunningham		8	SW¼ of NW¼ less 10 ac + Rg.				30		no	312 ~~231~~			231	~~77~~	104 ~~77~~	77				
Fred H. Parker		9	SE¼ of NW¼				40		yes	270 ~~200~~			200	54 ~~40~~		40				SOLD FOR TAXES
Minn. Power + Light Co.		10	6.9 ac. of NW¼ NW¼				6.90		no	28 ~~21~~			21		9 ~~7~~	7				SOLD FOR TAXES
Fred H. Parker		11	NE¼ of SW¼				40		yes	270 ~~200~~	30	1.44	330 ~~230~~	60 ~~46~~		46				
J. Cunningham		12	NW¼ of SW¼				37		no	370 ~~237~~	188	Partial Assessment Homestead Exemption Allowed Per Ch. 178	425 ~~425~~	~~145~~	73 ~~74~~	145				
Minn. Power + Light Co.		13	SW¼ of SW¼				40		no	167 ~~120~~			120		54 ~~40~~	40				
"		14	SE¼ of SW¼				40		"	167 ~~120~~			120		54 ~~40~~	40				
J. Cunningham		15	2.20 acres of NW¼ NE¼				220		"	16 ~~10~~	198	Same Found Above	214 ~~10~~		7.5 ~~4~~	4				
Minn. Power + Light Co.		16	NE¼ of SE¼				40		no	167 ~~120~~			120		54 ~~40~~	40				
"		17	NW¼ of SE¼				40		"	167 ~~120~~			120		54 ~~40~~	40				
"		18	SW¼ of SE¼				40		"	167 ~~120~~			120		54 ~~40~~	40				
"		19	SE¼ of SE¼				40		"	167 ~~120~~			120		54 ~~40~~	40				
"		20	8 acres of SW¼ NW¼				8		"	33 ~~24~~			24		11 ~~8~~	8				
			566.32							2145	2753	1.00	5898	1254 ~~1254~~	879 ~~879~~	2133				
										3192			6045	1508	1007	2515				
														736	788	1524				

	VALIDATIONS BY SCHOOL DISTRICTS AS EQUALIZED BY DEPARTMENT OF TAXATION				Assessed Valuation Non-Homestead	Rate and Tax Less Homestead Exemption 33⅓%	State Tax on Non-Homestead 8.76 Mills	TOTAL GENERAL TAX	SPECIAL TAXES		TOTAL TAXES		PAID	WHEN PAID	Number of Receipt	March Settlement 1941	June Settlement 1941	Penalty	November Settlement 1941	Penalty	Collections in First Monday in January 1942	Penalty	Delinquent on First Monday in January 1942	Penalty	Total Delinquent Tax and Penalty
	District No. 1 Rate ..... Mills	District No. ..... Rate ..... Mills	District No. ..... Rate ..... Mills	District No. ..... Rate ..... Mills					Ditch No.	Ditch No.				Month Day Year											
	Dollars	Dollars	Dollars	Dollars	Dollars	$ cts.	$ cts.	$ cts.	$ cts.	$ cts.	$ cts.					$ cts.	$ cts.	$ cts.	$ cts.	$ cts.	$ cts.	$ cts.	$ cts.	$ cts.	$ cts.
	98					1870	—				1370	1	2nd Half Paid 1st Half Paid	OCT 29 1941	8873 6835										1370
	34					475	80				505	2	2nd Half Paid 1st Half Paid	OCT 29 1941 JUN 27 1941	8874 6837		253		252						
	54					755	47				802	3	2nd Half Paid 1st Half Paid	OCT 29 1941 JUN 27 1941	8875 6838		401		401						
	47					657	41				698	4	2nd Half Paid 1st Half Paid	OCT 29 1941 JUN 27 1941	8876 6836		349		349						
	370					5174	—				5174	5	PAID IN FULL	JUN 25 1941	6451		5174								
	27					378	24				402	6	2nd Half Paid 1st Half Paid	OCT 29 1941 JUN 27 1941	8877 6839		201		201						
	154					2154	—				2154	7	2nd Half Paid 1st Half Paid	SEP 15 1941 MAY 13 1941	8680 3748		1077		1077						
	104					1454	91				1545	8												1545	
	54					755	—				755	9												755	
	9					126	08				134	10	2nd Half Paid 1st Half Paid	OCT 29 1941 JUN 27 1941	8878 6836		67		67						
	160					839	—				839	11												839	
	173 ~~173~~					1470 2419	94 152				2571	12	PAID IN FULL	AUG 30 1941	8635				1234				Abaled to		
	54					755	47				802	13	2nd Half Paid 1st Half Paid	OCT 29 1941 JUN 27 1941	8879 6839		802		802						
	54					755	47				802	14	2nd Half Paid 1st Half Paid	OCT 29 1941											
	173 ~~173~~					993 70	62 04				1055	15	PAID IN FULL	AUG 30 1941	8634				60				Abaled to	60.01	
	54					755	47				802	16	2nd Half Paid 1st Half Paid	OCT 29 1941 JUN 27 1941	8877 6836		401		401						
	54					755	47				802	17	2nd Half Paid 1st Half Paid	OCT 29 1941 JUN 27 1941	8877 6836		802		802						
	54					755	47				802	18	2nd Half Paid 1st Half Paid	OCT 29 1941											
	54					755	47				802	19	2nd Half Paid 1st Half Paid	OCT 29 1941 JUN 27 1941	8877 6836		401		401						
	11					154	10				164	20	2nd Half Paid 1st Half Paid	OCT 29 1941 JUN 27 1941	8877 6836		82		82						
	1526					21310	689				21999														

Assessment Roll and Tax List of Unplatted Real Property in the Town of Sylvan,

Unplatted Real Estate Assessed at 33⅓ Per Cent of True and Full Value; Attached Machinery at 33⅓ Per Cent of True and Full Value. Homesteads, up to True and Full Value of $4000, Assessable at 20 per Cent, Class 3B; Remainder at 33⅓ Per Cent, Class 3.

	IN WHOSE NAME ASSESSED	TO WHOM TRANSFERRED	DESCRIPTION OF PROPERTY: SUBDIVISION	Sec. or Lot	Town or Block	Range	Number of Acres of Land: Acres	100ths	No. School District	Indicate Homestead	ASSESSOR'S VALUATION: True and Full Value of Exclusive of Structures and Improvements (Dollars)	STRUCTURES & IMPROVEMENTS: True and Full Value of Buildings and Other Structures (Dollars)	True and Full Value of Machinery Not Specifically Attached to Real Estate (Dollars)	Total True and Full Value of Lands Including all Structures, Improvements and Machinery (Dollars)	Assessed Value of Homesteads up to $4,000 at 20 per cent Class 3B (Dollars)	Assessed Value of Remainder at 33⅓ per cent Class 3 (Dollars)	EQUALIZED VALUES: Total Assessed Value of Lands Including all Structures, Improvements and Machinery (Dollars)	Total Assessed Value as Equalized by the Board of Review (Dollars)	Total Assessed Value as Equalized by the County Board (Dollars)	Total Assessed Value as Equalized by Department of Taxation (Dollars)	SOLD FOR TAXES
1	Minn. Power & Light Co.		12 acr. of NE¼ of NE¼	17	133.29		30		1	no	~~81~~	~~60~~				~~27~~	~~20~~				
2	Roy Carmichael		2 ½ acr. of NW¼ of NE¼				25			No	~~8~~	~~6~~	150	~~156~~	60	~~52~~	52				SOLD FOR TAXES
3			SW¼ of NE¼																		
4			SE¼ of NE¼																		
5	James A. & Mary B. Gabrielson		S. 15 rod of E½ of NE¼ NE¼				3.75			yes	~~40~~	~~30~~		~~30~~	~~8~~	~~6~~	6				
6	~~D. C. Robinson~~	~~Minnie Jr. & A. L. Slade~~	2 acr. of NE¼ of NW¼ lies W. Here Ry. R.W.				7.60			Yes	~~67~~	~~50~~	350	~~400~~	~~80~~	~~80~~	80				
7			NW¼ of NW¼																		
8			SW¼ of NW¼																		
9			SE¼ of NW¼																		
10	B. F. Allen		1 acre of NW¼ of NE¼				1.00			no	~~17~~	~~9~~	30	~~39~~		~~14~~ 13	13				SOLD FOR TAXES
11			NE¼ of SW¼																		
12			NW¼ of SW¼																		
13			SW¼ of SW¼																		
14			SE¼ of SW¼																		
15																					
16			NE¼ of SE¼																		
17			NW¼ of SE¼																		
18			SW¼ of SE¼																		
19			SE¼ of SE¼																		
20																					
							33.60				~~155~~ 208	530		~~685~~ 738	~~86~~ 91	~~85~~ 94	171 185				

	VALUATIONS BY SCHOOL DISTRICTS AS EQUALIZED BY DEPARTMENT OF TAXATION: District No. ✓ Rate ..... Mills (Dollars)	District No. ..... Rate ..... Mills (Dollars)	District No. ..... Rate ..... Mills (Dollars)	District No. ..... Rate ..... Mills (Dollars)	Assessed Valuation Non-Homestead (Dollars)	Rate and Tax Less Homestead Exemption 137.5 Mills ($ cts.)	State Tax on Non-Homestead 8.24 Mills ($ cts.)	TOTAL GENERAL TAX ($ cts.)	SPECIAL TAXES: Ditch No. ..... ($ cts.)	Ditch No. ..... ($ cts.)	..... ($ cts.)	..... ($ cts.)	TOTAL TAXES ($ cts.)	PAID: 2nd Half Paid / 1st Half Paid	WHEN PAID: Month Day Year	Number of Receipt	March Settlement 1941 ($ cts.)	June Settlement 1941 ($ cts.)	Penalty ($ cts.)	November Settlement 1941 ($ cts.)	Penalty ($ cts.)	Collections in First Monday in January 1942 ($ cts.)	Penalty ($ cts.)	Delinquent on First Monday in January 1942 ($ cts.)	Penalty ($ cts.)	Total Delinquent Tax and Penalty ($ cts.)
1														2nd Half Paid	Oct 29 1940	8875				20 ✓		20 ✓				
2	27					378	24						402	1st Half Paid	JUN 27 1940	6834		20 ✓								
3	53					741	46						787											787		
4																										
5	8					112							112	PAID IN FULL	JUN 25 1941	6451		112 ✓								71
6	83					1161							1161	PAID IN FULL	JAN 5 1941	160	1161									27
7																										19
8																										
9																										
10	14					196	13						209											209		
11																										
12																										
13																										
14																										
15																										
16																										
17																										
18																										
19																										
20																										
	185					2588	83						2671													

Assessment Roll and Tax List of Unplatted Real Property in the Town of Sylvan

Unplatted Real Estate Assessed at 33⅓ Per Cent of True and Full Value; Attached Machinery at 33⅓ Per Cent of True and Full Value. Homesteads, up to True and Full Value of $4000, Assessable at 20 per Cent, Class 3B; Remainder at 33⅓ Per Cent, Class 3.

		DESCRIPTION OF PROPERTY								ASSESSOR'S VALUATION						EQUALIZED VALUES				
IN WHOSE NAME ASSESSED	TO WHOM TRANSFERRED		SUBDIVISION	Sec. or Lot	Town or Block	Range	Number of Acres of Land: Acres	Number of Acres of Land: 100ths	No. School District	Indicate Homestead	True and Full Value of Lands Including Structures and Improvements	STRUCTURES & IMPROVEMENTS: True and Full Value of Structures and Improvements Attached to Real Estate	True and Full Value of Machinery Permanently Attached to Real Estate	Total True and Full Value of Lands Including all Structures, Improvements and Machinery	Assessed Value of Homesteads up to $4000 at 20 per cent Class 3B	Assessed Value of Remainder at 33⅓ per cent Class 3	Total Assessed Value of Lands Including all Structures, Improvements and Machinery	Total Assessed Value as Equalized by the State Board of Review	Total Assessed Value as Equalized by the County Board	Total Assessed Value as Equalized by the Department of Taxation	SOLD FOR TAXES
											Dollars	Dollars	Dollars	Dollars	Dollars	Dollars	Dollars	Dollars	Dollars	Dollars	
Ernest Romer Lively		1	NE ¼ of NE ¼	18	133	29	36.06		1	No	449 333	1200		1649 1533		520 511	511				
Effie A. Lively		2	NW ¼ of NE ¼				39.78			no	486 360			360		167 120	120				
Harvey John Lively		3	SW ¼ of NE ¼				28.02			yes	437 320			320	86 64	64	64				
"		4	SE ¼ of NE ¼				31.74			yes	437 320	210		647 530	128 106		106				SOLD FOR TAXES
		5																			SOLD FOR TAXES
Effie A. Lively		6	NE ¼ of NW ¼				40			no	486 360			360		167 120	120				
Ernest Lively		7	NW ¼ of NW ¼ Lot 1				40.81			No	348 240			240		108 80	80				
Effie A. Lively		8	SW ¼ of NW ¼ - 2 Lose Rg Rly				29.03			no	357 261			261		117 87	87				SOLD FOR TAXES
"		9	SE ¼ of NW ¼				27.80			no	342 252			252		113 84	84				SOLD FOR TAXES
		10																			
C.R. Woodhouse		11	NE ¼ of SW ¼				40			yes	486 360	400		886 760	177 152		152				SOLD FOR TAXES
"		12	NW ¼ of SW ¼ Lot 3				41.65			"	437 320			320	86 64		64				SOLD FOR TAXES
"		13	SW ¼ of SW ¼ - 4				42.07			"	400 300			300	81 60		60				SOLD FOR TAXES
"		14	SE ¼ of SW ¼				40			"	437 320			320	86 64		64				SOLD FOR TAXES
		15																			
Harvey John Lively		16	NE ¼ of SE ¼				40			yes	437 320			320	86 64		64				SOLD FOR TAXES
"		17	NW ¼ of SE ¼				40			"	437 320			320	86 64		64				SOLD FOR TAXES
C.R. Woodhouse		18	SW ¼ of SE ¼				40			yes	437 320			320	86 64		64				SOLD FOR TAXES
Minn. Power & Light Co.		19	SE ¼ of SE ¼				40			no	167 120			120		54 40	40				
		20																			
							596.96				~~1944~~ 6514	1810		~~1837~~ 8324	~~702~~ 902	~~1042~~ 1266	~~1744~~ 2168				

VALUATIONS BY SCHOOL DISTRICTS AS EQUALIZED BY DEPARTMENT OF TAXATION: District No. ..... Rate ..... Mills	District No. ..... Rate ..... Mills	District No. ..... Rate ..... Mills	District No. ..... Rate ..... Mills	Assessed Valuation Non-Homestead	Rate and Tax Less Homestead Exemption 13.84 Mills	State Tax on Non-Homestead 8.74 Mills	TOTAL GENERAL TAX	SPECIAL TAXES: Ditch No.	Ditch No.	.....	.....	TOTAL TAXES	PAID	WHEN PAID (Month Day Year)	Number of Receipt	March Settlement 1941	June Settlement 1941	Penalty	November Settlement 1941	Penalty	Collections in First Monday in January 1942	Penalty	Delinquent on First Monday in January 1942	Penalty	Total Delinquent Tax and Penalty
Dollars	Dollars	Dollars	Dollars	Dollars	$ cts.	$ cts.	$ cts.	$ cts.	$ cts.	$ cts.	$ cts.	$ cts.					$ cts.	$ cts.	$ cts.	$ cts.	$ cts.	$ cts.	$ cts.	$ cts.	$ cts.
550					7691	482						8173	2nd Half Paid	NOV 5 - 1941	10519										
													1st Half Paid	JUN 16 1941	5757										
162					2265	142						2407	2nd Half Paid	NOV 5 - 1941			52.90		52.90						
													1st Half Paid	JUN 16 1941											
86					1203							1203											12.03		
128					1790							1790											17.90		
																									17.90
													2nd Half Paid	NOV 5 - 1941	10519										
162					2265	142						2407	1st Half Paid	JUN 16 1941	5757		19.09		19.12						
													2nd Half Paid	NOV 5 - 1941											
108					1510	95						1605	1st Half Paid	JUN 16 1941											
117					1636	102						1738											17.38		
113					1580	99						1679											16.79		
177					2475							2475	PAID IN FULL	NOV 3 - 1941											
86					1203							1203	PAID IN FULL	NOV 3 - 1941	99554				60.14 2.11						
81					1133							1133	PAID IN FULL	NOV 3 - 1941											
86					1203							1203	PAID IN FULL	NOV 3 - 1941											
86					1203							1203											12.03		
86					1203							1203											12.03		
86					1203							1203	PAID IN FULL	NOV 3 - 1941	99554				12.03 .42						
54					755	47						802	2nd Half Paid	OCT 29 1941	99275		4.01		4.01						
													1st Half Paid	JUN 27 1941	60579										
2168					30318	1109						31427													

Assessment Roll and Tax List of Unplatted Real Property in the Town of Sylvan,

Form 4 C.D. (Half-size form, horizontal)

Unplatted Real Estate Assessed at 33⅓ Per Cent of True and Full Value; Attached Machinery at 33⅓ Per Cent of True and Full Value. Homesteads, up to True and Full Value of $4000, Assessable at 20 per Cent, Class 3B; Remainder at 33⅓ Per Cent, Class 3.

	IN WHOSE NAME ASSESSED	TO WHOM TRANSFERRED	DESCRIPTION OF PROPERTY: SUBDIVISION	Sec. or Lot	Town or Block	Range	Number of Acres of Land: Acres	100ths	No. School District	Indicate Homestead	ASSESSOR'S VALUATION: True and Full Value of Lands Exclusive of Structures and Improvements	Structures & Improvements: True and Full Value of Buildings and Other Structures	True and Full Value of Machinery Permanently Attached to Real Estate	Total True and Full Value of Lands Including all Structures, Improvements and Machinery	Assessed Value of Homesteads up to $4,000 at 20 per cent Class 3B	Assessed Value of Remainder at 33⅓ per cent Class 3	EQUALIZED VALUES: Total Assessed Value as Equalized by the Board of Review	Total Assessed Value as Equalized by the County Board	Total Assessed Value as Equalized by the Department of Taxation	SOLD FOR TAXES
							Dollars				Dollars	Dollars	Dollars	Dollars	Dollars	Dollars	Dollars	Dollars	Dollars	
1	Minn. Power & Light Co.		NE ¼ of NE ¼	19	133	29	40		1	no	160 ~~120~~			120		54 ~~40~~		40		
2	"		NW ¼ of NE ¼				40			"	160 ~~120~~			120		54 ~~40~~		40		
3	"		SW ¼ of NE ¼				40		13	"	160 ~~120~~			120		54 ~~40~~		40		
4	"		SE ¼ of NE ¼				40			"	160 ~~120~~			120		54 ~~40~~		40		
5																				
6	"		NE ¼ of NW ¼				40		1	"	160 ~~120~~			120		54 ~~40~~		40		
7	"	State of Minnesota	~~NW ¼ of NW ¼~~ Lot 1				42.14			"	160 ~~120~~			120		54 ~~40~~		40		
8			SW ¼ of NW ¼ " 2							"										
9	"		SE ¼ of NW ¼ less 10 acres							"										
10	Minn. Power & Light Co.		10 acres of SE ¼ NW ¼				10			"	40 ~~30~~			30		13 ~~10~~		10		
11	"	State of Minnesota	NE ¼ of SW ¼				40		13	"	160 ~~120~~			120		54 ~~40~~		40		
12			~~NW ¼ of SW ¼~~ Lot 3																	
13	Minn. Power & Light Co.		SW ¼ of SW ¼ " 4				31.25		no		125 ~~93~~			93		42 ~~31~~		31		
14	"		SE ¼ of SW ¼				40			"	160 ~~120~~			120		54 ~~40~~		40		
15																				
16	D. M. Cameron		NE ¼ of SE ¼				40		no		365 ~~270~~			270		122 ~~90~~		90		
17	Minn. Power & Light Co.		NW ¼ of SE ¼				40			"	160 ~~120~~			120		54 ~~40~~		40		
18	D. M. Cameron		SW ¼ of SE ¼				40			"	364 ~~270~~			270		121 ~~90~~		90		
19	"		SE ¼ of SE ¼				40			"	364 ~~270~~			270		121 ~~90~~		90		
20																				
							52.39				2013 ~~671~~ 2716			2013		671 ~~905~~		671		

	VALUATIONS BY SCHOOL DISTRICTS AS EQUALIZED BY DEPARTMENT OF TAXATION: District No. 1 Rate 128.7 Mills	District No. 13 Rate 128.7 Mills	District No. ..... Rate ..... Mills	District No. ..... Rate ..... Mills	Assessed Valuation Non-Homestead	Rate and Tax Less Homestead Exemption ..... Mills	State Tax on Non-Homestead 8.7 Mills	TOTAL GENERAL TAX	SPECIAL TAXES: Ditch No.	Ditch No.			TOTAL TAXES	PAID	WHEN PAID: Month Day Year	Number of Receipt	March Settlement 1941	June Settlement 1941	Penalty	November Settlement 1941	Penalty	Collections to First Monday in January 1942	Penalty	Delinquent on First Monday in January 1942	Penalty	Total Delinquent Tax and Penalty
	Dollars	Dollars	Dollars	Dollars	Dollars	$ cts.	$ cts.	$ cts.	$ cts.	$ cts.	$ cts.	$ cts.	$ cts.				$ cts.	$ cts.	$ cts.	$ cts.	$ cts.	$ cts.	$ cts.	$ cts.	$ cts.	$ cts.
1							54	7.55	47				802.21	2nd Half Paid 1st Half Paid	OCT 29 1940 JUN 27 1941	9877 6337		802		802						
2														2nd Half Paid 1st Half Paid	OCT 29 1940 JUN 27 1941											
3							54	7.55	47				802.21													
4			54					6.12	47				659.48	2nd Half Paid 1st Half Paid	OCT 29 1940 JUN 27 1941	9876 6336		330		329						
5			54					6.12	47				659.48	2nd Half Paid 1st Half Paid	OCT 29 1940 JUN 27 1941	9876 6336		330		329						
6							54	7.55	47				802.21	2nd Half Paid 1st Half Paid	OCT 29 1940 OCT 29 1940	9875 6337		802		802						
7							54	7.55	47				802.21	2nd Half Paid 1st Half Paid	JUN 27 1941											
8																										
9																										
10			13					1.82	12				194.40	2nd Half Paid 1st Half Paid	OCT 29 1940 JUN 27 1941	9877 6337		97		97						
11				54				6.12	47				659.48	2nd Half Paid 1st Half Paid	OCT 29 1940 JUN 27 1941	9876 6336		330		329						
12																										
13				42				4.76	37				512.13	2nd Half Paid 1st Half Paid	OCT 29 1940 JUN 27 1941	9876 6336		257		256						
14				54				6.12	47				659.48	2nd Half Paid 1st Half Paid	OCT 29 1940 JUN 27 1941	9876 6336		330		329						
15																										
16			122					1.38	107				1489.46	2nd Half Paid 1st Half Paid	NOV 4 1941 May 20 1941	2156 3351		745		744						
17			54					6.12	47				659.47	2nd Half Paid 1st Half Paid	OCT 29 1940 JUN 27 1941	9876 6336		330		329						
18			121					1.37	106				1476.18	2nd Half Paid 1st Half Paid	NOV 4 1941 May 20 1941	2156 3351		1476		1476						
19			121					1.37	106				1476.19	2nd Half Paid 1st Half Paid	NOV 4 1941 May 20 1941	2156 3351										
20																										
			229.676					10.860	791				11651													
							#1	3.207																		
							#13	7.648																		

Assessment Roll and Tax List of Unplatted Real Property in the Town of Sylvan, Cass County, Minnesota, for Taxes for the Year 1940.

Form 4 CD

Unplatted Real Estate Assessed at 33⅓ Per Cent of True and Full Value; Attached Machinery at 33⅓ Per Cent of True and Full Value. Homesteads, up to True and Full Value of $4000, Assessable at 20 per Cent, Class 3B; Remainder at 33⅓ Per Cent, Class 3.

District No. 1 Rate 139.84 Mills; District No. 13 Rate 113.26 Mills; State Tax on Non-Homestead 8.76 Mills

Line	In Whose Name Assessed	To Whom Transferred	Subdivision	Sec. or Lot	Town or Block	Range	Acres	No. School District	Indicate Homestead	True and Full Value of Lands Exclusive of Structures and Improvements (Dollars) 13493	Total True and Full Value of Lands Including all Structures, Improvements and Machinery	Assessed Value of Remainder at 33⅓ per cent Class 3	Total Assessed Value of Lands Including all Structures, Improvements and Machinery	Sold for Taxes	District No. 1 (Dollars)	District No. 13 (Dollars)	Rate and Tax Less Homestead Exemption	State Tax on Non-Homestead	Total Taxes	Paid	When Paid	Number of Receipt	June Settlement 1941	November Settlement 1941	Delinquent on First Monday in January 1942
1	Minn Power & Light Co.		NE¼ of NE¼	20	133	29	40	1	no	374 240	240	108 80	80		108		1510	95	1605	2nd Half Paid / 1st Half Paid	OCT 29 1941 / JUN 27 1941	9877 / 6839	1605	1605	
2	"		NW¼ of NE¼				40		"	374 240	240	108 80	80		108		1510	95	1605	2nd Half Paid / 1st Half Paid	OCT 29 1941 / JUN 27 1941				
3	"		SW¼ of NE¼				40	13	"	374 240	240	108 80	80			108	1223	95	1318	2nd Half Paid / 1st Half Paid	OCT 29 1941 / JUN 27 1941	9876 / 6838	1318	659	
4	"		SE¼ of NE¼				40		"	374 240	240	108 80	80			108	1223	95	1318	2nd Half Paid / 1st Half Paid	OCT 29 1941 / JUN 27 1941	9876		659	
5																									
6	"		NE¼ of NW¼				40	1	"	374 240	240	108 80	80		108		1510	95	1605	2nd Half Paid / 1st Half Paid	OCT 29 1941 / JUN 27 1941	9877 / 6839	1605	1605	
7	"		NW¼ of NW¼				40		"	374 240	240	108 80	80		108		1510	95	1605	2nd Half Paid / 1st Half Paid	OCT 29 1941 / JUN 27 1941				
8	"		SW¼ of NW¼				40	13	"	374 240	240	108 80	80			108	1223	95	1318	2nd Half Paid / 1st Half Paid	OCT 29 1941 / JUN 27 1941	9878 / 6840	1318	1318	
9	"		SE¼ of NW¼				40		"	374 240	240	108 80	80			108	1223	95	1318	2nd Half Paid / 1st Half Paid	OCT 29 1941 / JUN 27 1941				
10																									
11	"		NE¼ of SW¼				40		"	374 240	240	108 80	80			108	1223	95	1318	2nd Half Paid / 1st Half Paid	OCT 29 1941 / JUN 27 1941				
12	"		NW¼ of SW¼				40		"	374 240	240	108 80	80			108	1223	95	1318	2nd Half Paid / 1st Half Paid	OCT 29 1941 / JUN 27 1941	9878 / 6840	2636	2636	
13	"		SW¼ of SW¼				40		"	374 240	240	108 80	80			108	1223	95	1318	2nd Half Paid / 1st Half Paid	OCT 29 1941 / JUN 27 1941				
14	"		SE¼ of SW¼				40		"	374 240	240	108 80	80			108	1223	95	1318	2nd Half Paid / 1st Half Paid	OCT 29 1941 / JUN 27 1941				
15																									
16	Whitmarsh Mining Co.		NE¼ of SE¼				40		no	374 240	240	108 80	80	SOLD FOR TAXES		108	1223	95	1318						1318
17	"		NW¼ of SE¼				40		"	323 240	240	108 80	80	SOLD FOR TAXES		108	1223	95	1318						1318
18	"		SW¼ of SE¼				40		"	323 240	240	108 80	80	SOLD FOR TAXES		108	1223	95	1318						1318
19	"		SE¼ of SE¼				40		"	323 240	240	107 80	80	SOLD FOR TAXES		107	1212	94	1306						1306
20																									
							640			3840 / 5181	3840	1280 / 1787	1280		432	1295	20705 / #1-6040 / #13-14665	1519	22224						

Assessment Roll and Tax List of Unplatted Real Property in the Town of Tylean, Cass County, Minnesota, for Taxes for the Year 1940.

Form 4 C D 3M-10-39-7-8 Ditmar-Sutton Company, Minneapolis

Unplatted Real Estate Assessed at 33⅓ Per Cent of True and Full Value; Attached Machinery at 33⅓ Per Cent of True and Full Value. Homesteads, up to True and Full Value of $4000, Assessable at 20 per Cent, Class 3B; Remainder at 33⅓ Per Cent, Class 3.

	In Whose Name Assessed	To Whom Transferred	Description of Property: Subdivision	Sec. or Lot	Town or Block	Range	Number of Acres of Land: Acres	100ths	No. School District	Indicate Homestead	Structures & Improvements: True and Full Value of Lands Exclusive of Structures and Improvements	True and Full Value of Buildings and Other Structures	True and Full Value of Machinery Permanently Attached to Real Estate	Assessor's Valuation: True and Full Value of Lands including all Structures, Improvements and Machinery	Assessed Value of Homesteads up to $4,000 at 20 per cent Class 3B	Assessed Value of Remainder at 33⅓ per cent Class 3	Total Assessed Value of Lands including all Structures, Improvements and Machinery	Equalized Values: Total Assessed Value as Equalized by the Board of Review	Total Assessed Value as Equalized by the County Board	Total Assessed Value as Equalized by the Department of Taxation	Sold for Taxes
											Dollars	Dollars	Dollars	Dollars	Dollars	Dollars	Dollars	Dollars	Dollars	Dollars	
1	Ray Livingston		NE¼ of NE¼	21	133.29		40		1	no	374 240			240		108 80	80				SOLD FOR TAXES
2	"		NW¼ of NE¼				40			no	374 240			240		108 80	80				SOLD FOR TAXES
3	"		SW¼ of NE¼				40		13	"	374 240			240		108 80	80				SOLD FOR TAXES
4	"		SE¼ of NE¼				40			"	374 240			240		108 80	80				SOLD FOR TAXES
5	"																				
6	"	Minn. Power & Light Co.	NE¼ of NW¼				40		1	"	374 240			240		108 80	80				SOLD FOR TAXES
7	"	Pearl Cunningham	NW¼ of NW¼				40			"	374 240	~~[illegible]~~		240		108 80	80				
8	"	Ray Livingston	SW¼ of NW¼				40		13	no	374 175	800		1036 975	207 195	108	195				
9	"		SE¼ of NW¼				40			no		Added by Auditor				108					SOLD FOR TAXES
10	"																				
11	"		NE¼ of SW¼				40			"						108					
12	"	Pearl Cunningham	NW¼ of SW¼				40			no	374 175			175	47 35		35				SOLD FOR TAXES
13	"	Minn. Power & Light Co.	SW¼ of SW¼				40			no	374 240			240		108 80	80				
14	"		SE¼ of SW¼				40			no	374 240			240		108 80	80				
15	"																				
16	Ray R. Livingston		NE¼ of SE¼				40			no	374 240			240		108 80	80				SOLD FOR TAXES
17	"		NW¼ of SE¼				40			"	374 240			240		108 80	80				SOLD FOR TAXES
18	"	Cuyuna Range Power Co.	SW¼ of SE¼				40			"	374 240			240		108 80	80				
19	"	State of Minnesota	SE¼ of SE¼																		
20											~~2990~~	~~800~~	~~1000~~	~~4790~~	~~250~~	~~832~~	~~3170~~				
							600				4036	800		2790 4836	207	880	110 ~~4946~~				

	Valuations by School Districts as Equalized by Department of Taxation: District No. 1 Rate 33.94 Mills	District No. 13 Rate 12.8 Mills	District No. ..... Rate ..... Mills	District No. ..... Rate ..... Mills	Assessed Valuation Non-Homestead	Rate and Tax Less Homestead Exemption ..... Mills	State Tax on Non-Homestead 8.76 Mills	Total General Tax	Special Taxes: Ditch No.	Ditch No.			Total Taxes
	Dollars	Dollars	Dollars	Dollars	Dollars	$ cts.	$ cts.	$ cts.	$ cts.	$ cts.	$ cts.	$ cts.	$ cts.
1	108					15 10	95						16 05
2	108					15 10	95						16 05
3		108				12 23	95						13 18
4		108				12 23	95						13 18
5													
6	108					15 10	95						16 05
7	108					15 10	95						16 05
8		207				23 46							23 44
9		108				12 23	95						13 18
10													
11		108				12 23	95						13 18
12		47				5 32							5 32
13		108				12 23	95						13 18
14		108				12 23	95						13 18
15													
16		108				12 23	95						13 18
17		108				12 23	95						13 18
18		108				12 23	95						13 18
19													
20													
	432	1226				199 23 #1 60 60 #13 138 83	12 35						211 58

	Paid: 2nd Half Paid / 1st Half Paid	When Paid: Month Day Year	Number of Receipt	March Settlement 1941	June Settlement 1941	Penalty	November Settlement 1941	Penalty	Collections to First Monday in January 1942	Penalty	Delinquent to First Monday in January 1943	Penalty	Total Delinquent Tax and Penalty
				$ cts.	$ cts.	$ cts.	$ cts.	$ cts.	$ cts.	$ cts.	$ cts.	$ cts.	$ cts.
1	2nd Half Paid NOV 21 1941		12397										
	1st Half Paid MAY 20 1941		3973		16 05		16 05						
2	2nd Half Paid NOV 21 1941												
	1st Half Paid MAY 20 1941												
3	2nd Half Paid NOV 21 1941		12398										
	1st Half Paid MAY 20 1941		3974		13 18		13 18						
4	2nd Half Paid NOV 21 1941												
	1st Half Paid MAY 20 1941												
5													
6	2nd Half Paid NOV 21 1941		12397										
	1st Half Paid MAY 20 1941		3973		8 03		8 03						
7	2nd Half Paid OCT 29 1941		7873										
	1st Half Paid MAY 20 1941		3973		8 03		8 03						
8	2nd Half Paid OCT 24 1941		9004										
	1st Half Paid JUN 25 1941		6457		11 72		11 72						
9	2nd Half Paid NOV 21 1941												
	1st Half Paid MAY 20 1941												
10			12398										
			3974		13 18		13 18						
11	2nd Half Paid NOV 21 1941												
	1st Half Paid MAY 20 1941												
12	2nd Half Paid OCT 24 1941		9453										
	1st Half Paid JUN 25 1941		6457		2 66		2 66						
13	2nd Half Paid OCT 29 1941		7873										
	1st Half Paid OCT 29 1941		7840		13 18		13 18						
14	2nd Half Paid												
	1st Half Paid												
15													
16	2nd Half Paid NOV 21 1941		12398										
	1st Half Paid MAY 20 1941		3974		13 18		13 18						
17	2nd Half Paid NOV 21 1941												
	1st Half Paid MAY 20 1941												
18	2nd Half Paid OCT 29 1941		9848										
	1st Half Paid MAY 20 1941		3970		6 59		6 59						
19													
20													

Assessment Roll and Tax List of Unplatted Real Property in the Town of Sylvan,

Cass County, Minnesota, for Taxes for the Year 1940.

Form 4 CD Beard-Dietz Company, Minneapolis

Unplatted Real Estate Assessed at 33⅓ Per Cent of True and Full Value; Attached Machinery at 33⅓ Per Cent of True and Full Value. Homesteads, up to True and Full Value of $4000, Assessable at 20 Per Cent, Class 3B; Remainder at 33⅓ Per Cent, Class 3.

In Whose Name Assessed	To Whom Transferred		Description of Property: Subdivision	Sec. or Lot	Town or Block	Range	Number of Acres of Land: Acres	100ths	No. School District	Indicate Homestead	Assessor's Valuation: True and Full Value of Lands Exclusive of Structures and Improvements	Structures & Improvements: True and Full Value of Buildings and Other Structures	True and Full Value of Machinery Attached to Real Estate	True and Full Value of Lands Including all Structures, Improvements and Machinery	Assessed Value of Homesteads up to $4,000 at 20 per cent Class 3B	Assessed Value of Remainder at 33⅓ per cent Class 3	Total Assessed Value of Lands Including all Structures, Improvements and Machinery	Equalized Values: Total Assessed Value as Equalized by Board of Review	Total Assessed Value as Equalized by the County Board	Total Assessed Value as Equalized by the Department of Taxation	Sold for Taxes
											Dollars	Dollars	Dollars	Dollars	Dollars	Dollars	Dollars	Dollars	Dollars	Dollars	
Harold + Mildred Carlson		1	NE ¼ of NE ¼	28	133	29	40		13	no	~~374~~ ~~240~~			240		109 80	80				SOLD FOR TAXES
" "		2	NW ¼ of NE ¼				40			"	~~374~~ ~~240~~			240		109 80	80				SOLD FOR TAXES
Ole Peterson		3	S W ¼ of NE ¼				40			yes	~~374~~ ~~240~~			240	65 45		48				
Harold + Mildred Carlson		4	S E ¼ of NE ¼				40			no	~~364~~ ~~270~~			270		121 90	90				SOLD FOR TAXES
Richard M + Georgia H. Johnson		5	8.5 ac. of Lot 1				8.50			No	121 90	234		324		118 108	108				
Julia I. Tuhl		6	N E ¼ of N W ¼				40			no	~~374~~ ~~240~~	~~540~~		~~780~~ 1080		~~288~~ 260	260				
"		7	N W ¼ of N W ¼				40			"	~~374~~ ~~240~~			240		109 80	80				
"		8	S W ¼ of N W ¼				40			"	~~374~~ ~~240~~			240		109 80	80				
"		9	S E ¼ of N W ¼				40			"	~~374~~ ~~240~~			240		109 80	80				
C. W + Anne Bisias		10	5.8 ac. of Lot 1				5.80			"	77 57	336		393		133 131	131				
Ole Peterson		11	N E ¼ of S W ¼				40			yes	~~374~~ ~~240~~			240	65 48		48				
"		12	N W ¼ of S W ¼				40			"	~~374~~ ~~240~~			240	65 48		48				
"		13	S W ¼ of S W ¼				40			"	~~374~~ ~~240~~			240	65 48		48				
"		14	S E ¼ of S W ¼				40			"	~~374~~ ~~240~~			240	65 48		48				
Victor + Mabel Viking		15	5 acres of Lot 1 less 1 ac				4			no	69 51	300		351		117	117				
Fred + Mabel Denger		16	N E ¼ of S E ¼ 9.5 ac of Lot 1				9.52			no	121 90	60		181 150		60 50	50				SOLD FOR TAXES
Ole Peterson		17	N W ¼ of S E ¼ Lot 2				33.95			yes	~~374~~ ~~240~~			240	65 48		48				
C.D. McKesson		18	S W ¼ of S E ¼ - 3				33.35			no	~~283~~ 210			210		94 70	70				
Richard M + Georgia Johnson		19	S E ¼ of S E ¼ - 4				2.50			no	~~28~~ 21			21		7 7	7				
Julius Uhlen		20	Wd 200' x 675' of Lot 1				3			no	40 30	150		180		63 60	60				
Julius N. Wingard + Mildred Viking			1 ac of Lot 1				58.65				~~3699~~	1620		~~5319~~ 6611	288	1293 290	~~1581~~ 1864				

Sold for Taxes	Validations by School Districts as Equalized by Department of Taxation: District No. ..... No. 2 Rate ..... Rate ..... Mills	District No. ..... Rate ..... Mills	District No. ..... Rate ..... Mills	District No. ..... Rate ..... Mills	Assessed Valuation Non-Homestead	Rate and Tax Less Homestead Exemption 13.26 Mills	State Tax on Non-Homestead 2.76 Mills	Total General Tax	Special Taxes: Ditch No.	Ditch No.			Total Taxes	Paid	When Paid	Number of Receipt	March Settlement 1941	June Settlement 1941	Penalty	November Settlement 1941	Penalty	Collections to First Monday in January 1942	Penalty	Delinquent on First Monday in January 1942	Penalty	Total Delinquent Tax and Penalty
	Dollars	Dollars	Dollars	Dollars	Dollars	$ cts.	$ cts.	$ cts.	$ cts.	$ cts.	$ cts.	$ cts.	$ cts.		Month Day Year		$ cts.	$ cts.	$ cts.	$ cts.	$ cts.	$ cts.	$ cts.	$ cts.	$ cts.	$ cts.
SOLD FOR TAXES	108				1223	95							1318	1										1318		
SOLD FOR TAXES	108				1223	95							1318	2										1318		
	65				736								736	3	2nd Half Paid NOV 6 1941 1st Half Paid JUL 12 1941	10192 75872		368		368						
SOLD FOR TAXES	121				1370	106							1476	4										1476		
	118				1326	103							1439	5	PAID IN FULL MAY 20 1941	39.00		1439								
	~~288~~ 226				3262	252							3514	6	PAID IN FULL NOV 8-1941									Abated		
	~~108~~ 85				1223	95							1318	7	PAID IN FULL NOV 8-1941	10400				5869						
	~~108~~ 85				1223	95							1318	8	PAID IN FULL NOV 8-1941											
	~~108~~ 85				1223	95							1318	9	PAID IN FULL NOV 8-1941											
	138				1563	121							1684	10	PAID IN FULL JUN 11 1941	5374		1684								
	65				736								736	11	2nd Half Paid NOV 6 1941 1st Half Paid JUL 12 1941											
	65				736								736	12	2nd Half Paid NOV 6 1941 1st Half Paid JUL 12 1941	10192 75872				1472						
	65				736								736	13	2nd Half Paid NOV 6 1941 1st Half Paid JUL 12 1941			1472								
	65				736								736	14	2nd Half Paid NOV 6 1941 1st Half Paid JUL 12 1941											
	123				1393	108							1501	15	PAID IN FULL MAY 13 1941	3727		1501								
SOLD FOR TAXES	60				680	53							733	16										733		
	65				736								736	17	2nd Half Paid NOV 6 1941 1st Half Paid JUL 12 1941	10192 75872		368		368						
	94				1065	82							1147	18	2nd Half Paid NOV 18 1941 1st Half Paid JUN 30 1941	10555 6880		574		573						
	9				102	09							111	19	PAID IN FULL MAY 20 1941	3.00		111								
	63				714	55							769	20	PAID IN FULL FEB 24 1941	1566	769									
	1944				22016	1364							23380													

Assessment Roll and Tax List of Unplatted Real Property in the Town of Tylean, Cass County, Minnesota, for Taxes for the Year 1940.

Form 4 CD

Unplatted Real Estate Assessed at 33⅓ Per Cent of True and Full Value; Attached Machinery at 33⅓ Per Cent of True and Full Value. Homesteads, up to True and Full Value of $4000, Assessable at 20 per Cent, Class 3B; Remainder at 33⅓ Per Cent, Class 3.

	In Whose Name Assessed	To Whom Transferred	Description of Property: Subdivision	Sec. or Lot	Town or Block	Range	Number of Acres of Land (Acres / 100ths)	No. School District	Indicate Homestead	Assessor's Valuation: True and Full Value of Lands (Dollars)	Structures & Improvements: True and Full Value of Buildings and Other Structures (Dollars)	True and Full Value of Machinery Not Assessed Separately Attached to Real Estate (Dollars)	Total True and Full Value of Lands Including all Structures, Improvements and Machinery (Dollars)	Assessed Value of Homesteads up to $4,000 at 20 per cent Class 3B	Assessed Value of Remainder at 33⅓ per cent Class 3 (Dollars)	Total Assessed Value of Lands Including all Structures, Improvements and Machinery (Dollars)	Equalized Values: Total Assessed Value as Equalized by the Board of Review (Dollars)	Total Assessed Value as Equalized by the County Board (Dollars)	Total Assessed Value as Equalized by the Department of Taxation (Dollars)	Sold for Taxes
1	Angus M. Mellory		NE ¼ of NE ¼	29	133	29	40	13	no	~~374~~ 240			240		108 80	80				SOLD FOR TAXES
2	Dewey McMunn		NW ¼ of NE ¼				40		yes	~~473~~ 315	145		~~590~~ 460	114 95		92				
3	"		SW ¼ of NE ¼				40		yes	~~473~~ 315			315	63		63				
4	"		SE ¼ of NE ¼				40		..	~~327~~ 250			250	67 50		50				
5																				
6	A. H. Crathers ½ int. & J. C. Tweet ½ int.		N E ¼ of NW ¼				40		no	~~374~~ 240			240		108 80	80				SOLD FOR TAXES
7	" "		NW ¼ of NW ¼				40		no	~~374~~ 240			240		108 80	80				SOLD FOR TAXES
8	" "		S W ¼ of NW ¼				40		no	~~374~~ 240			240		108 80	80				SOLD FOR TAXES
9	" "		S E ¼ of NW ¼				40		no	~~374~~ 240			240		108 80	80				SOLD FOR TAXES
10																				
11	Niels Yde		N E ¼ of S W ¼ Lot 2				33.50		no	~~374~~ 240			240		108 80	80				
12	"		NW ¼ of S W ¼ " 3				44.85		no	~~374~~ 240			240		108 80	80				
13			S W ¼ of S W ¼																	
14			S E ¼ of S W ¼																	
15																				
16	Jens Yde		N E ¼ of S E ¼				40		yes	~~296~~ 220	160		~~456~~ 380	91 76		76				SOLD FOR TAXES
17	"		NW ¼ of S E ¼ } Lot 5				42.40		..	~~296~~ 220			220	59 44		44				SOLD FOR TAXES
18	"		S W ¼ of S E ¼ }						..											
19	"		S E ¼ of S E ¼ " 1				22.10		..	~~296~~ 220			220	59 44		44				SOLD FOR TAXES
20																				
							502.85			~~2220~~ 4313	305		~~3525~~ 4618	~~569~~ 475	~~560~~ 756	~~929~~ 1231				

	Validations by School Districts as Equalized by Department of Taxation: District No. / Rate ... Mills	District No. / Rate ... Mills	District No. / Rate ... Mills	District No. / Rate ... Mills	Assessed Valuation Non-Homestead	Rate and Tax Less Homestead Exemption	State Tax on Non-Homestead	Total General Tax	Special Taxes: Ditch No.	Ditch No.			Total Taxes	Paid	When Paid	Number of Receipt	March Settlement 1941	June Settlement 1941	Penalty	November Settlement 1941	Penalty	Collections to First Monday in January 1942	Penalty	Delinquent on First Monday in January 1942	Penalty	Total Delinquent Tax and Penalty
	Dollars	Dollars	Dollars	Dollars	Dollars	$ cts.	$ cts.	$ cts.	$ cts.	$ cts.	$ cts.	$ cts.	$ cts.		Month Day Year		$ cts.	$ cts.	$ cts.	$ cts.	$ cts.	$ cts.	$ cts.	$ cts.	$ cts.	$ cts.
1		108				1223							1223											1223		
2		114				1291							1291	PAID IN FULL	MAY 13 1941											
3		85				963							963	PAID IN FULL 2nd Half Paid 1st Half Paid	MAY 13 1941 NOV. 17 1941 JUL 14 1941	$3.48 11.03 7.97		22.54								
4		67				759							759					3.29		4.30						
5																										
6		108				1223	95						1318											1318		
7		108				1223	95						1318											1318		
8		108				1223	95						1318											1318		
9		108				1223	95						1318											1318		
10																										
11		108				1223	95						1318	PAID IN FULL	JUN 27 1941	6494		26.36								
12		108				1223	95						1318	PAID IN FULL	JUN 27 1941											
13																										
14																										
15																										
16		91				1031							1031											1031		
17		59				668							668											668		
18																										
19		59				668							668											668		
20																										
		1231				13941	570						14511													

Assessment Roll and Tax List of Unplatted Real Property in the Town of Tylman

Form 4 CD (Not to be issued, separately)

Unplatted Real Estate Assessed at 33⅓ Per Cent of True and Full Value; Attached Machinery at 33⅓ Per Cent of True and Full Value. Homesteads, up to True and Full Value of $4000, Assessable at 20 per Cent, Class 3B; Remainder at 33⅓ Per Cent, Class 3.

Cass County, Minnesota, for Taxes for the Year 1940.

	In Whose Name Assessed	To Whom Transferred	Description of Property: Subdivision	Sec. or Lot	Town or Block	Range	Number of Acres of Land: Acres	100ths	Indicate Homestead	No. School District	True and Full Value of Lands Exclusive of Structures and Improvements (Dollars)	Structures & Improvements: True and Full Value of Buildings and Other Structures (Dollars)	True and Full Value of Machinery Permanently Attached to Real Estate (Dollars)	Total True and Full Value of Lands Including all Structures, Improvements and Machinery (Dollars)	Assessed Value of Homesteads up to $4,000 at 20 per cent Class 3B (Dollars)	Assessed Value of Remainder at 33⅓ per cent Class 3 (Dollars)	Equalized Values: Total Assessed Value of Lands Including all Structures, Improvements and Machinery (Dollars)	Total Assessed Value as Equalized by the Board of Review (Dollars)	Total Assessed Value as Equalized by the County Board (Dollars)	Total Assessed Value as Equalized by the Department of Taxation (Dollars)	Sold for Taxes
	State of Minnesota		Part of E½ of NE¼																		
1			N½ of NE¼	30	133	29				13											
2	Minn. Power & Light Co.		NW¼ of NE¼				40				167 ~~120~~			120		54 ~~40~~	40				
3	"		SW¼ of NE¼ Lot 3				28.75				167 ~~120~~	53000	49000	102000 ~~120~~		34000 ~~40~~	34000 ~~40~~				
4	Marion E. Hitch		Part of E½ of NE¼ SE¼ of NE¼				14.75				40 30			30		13 10	10				SOLD FOR TAXES
5																					
6	Minn. Power & Light Co.		NE¼ of NW¼ Lot 3				43				167 ~~120~~			120		54 ~~40~~	40				
7			NW¼ of NW¼																		
8	"		SW¼ of NW¼ " 5				35.25				145 105			105		47 35	35				
9	"		SE¼ of NW¼ " 4				15				61 45			45		20 15	15				
10																					
11			NE¼ of SW¼																		
12			NW¼ of SW¼																		
13			SW¼ of SW¼																		
14			SE¼ of SW¼																		
15																					
16	Marion E. Hitch		NE¼ of SE¼ " 9				34.75				37 ~~240~~			240		108 ~~80~~	80				SOLD FOR TAXES
17			NW¼ of SE¼																		
18			SW¼ of SE¼																		
19	"		SE¼ of SE¼ " 10				17				121 90			90		30 30	30				SOLD FOR TAXES
20	State of Minnesota		Lot 3	32	133	29															
							239.50				~~870~~ 1174	53000	49000	~~840~~ 102870 103174		~~290~~ 34390	~~290~~ 34390 34390				

	Valuations by School Districts as Equalized by Department of Taxation: District No. ..... Rate ..... Mills	District No. 2 Rate ..... Mills	District No. ..... Rate ..... Mills	District No. ..... Rate ..... Mills	Assessed Valuation Non-Homestead	Rate and Tax Less Homestead Exemption	State Tax on Non-Homestead	TOTAL GENERAL TAX	Special Taxes: Ditch No.	Ditch No.			Total Taxes	Paid	When Paid	Number of Receipt	March Settlement 1941	June Settlement 1941	Penalty	November Settlement 1941	Penalty	Collection to First Monday in January 1942	Penalty	Delinquent on First Monday in January 1942	Penalty	Total Delinquent Tax and Penalty
	Dollars	Dollars	Dollars	Dollars	Dollars	$ cts.	$ cts.	$ cts.	$ cts.	$ cts.	$ cts.	$ cts.	$ cts.		Month Day Year		$ cts.	$ cts.	$ cts.	$ cts.	$ cts.	$ cts.	$ cts.	$ cts.	$ cts.	$ cts.
1																										
2	54					612	47						659	2nd Half Paid 1st Half Paid	OCT 29 1941 JUN 27 1941	9878 6840		330		329						
3	34054				385696	29831							415527	2nd Half Paid 1st Half Paid	OCT 29 1941 JUN 27 1941	9878 6840		20776 4		20776 3						
4	13				147	11							158											158		
5																										
6	54					612	47						659	2nd Half Paid 1st Half Paid	OCT 29 1941 JUN 27 1941	9878 6840		330		329						
7																										
8	47					532	41						573	2nd Half Paid 1st Half Paid	OCT 29 1941 JUN 27 1941	9878 6840		287		286						
9	20					227	18						245	2nd Half Paid 1st Half Paid	OCT 29 1941 JUN 27 1941	9878 6840		123		122						
10																										
11																										
12																										
13																										
14																										
15																										
16	108					1273	95						1318											1318		
17																										
18																										
19	40					453	35						488											488		
20																										
	34390				385507	30175							419627													

In Whose Name Assessed	To Whom Transferred	Description of Property: Subdivision	Sec. or Lot	Town or Block	Range	Number of Acres of Land	Acres	10ths	No. School District	Indicate Homestead	Assessor's Valuation: True and Full Value of Lands Exclusive of Structures and Improvements (Dollars)	Structures & Improvements: True and Full Value of Buildings and Other Structures (Dollars)	True and Full Value of Machinery Permanently Attached to Real Estate (Dollars)	Total True and Full Value of Land including Structures, Improvements, and Machinery (Dollars)	Assessed Value of Homesteads up to $4,000 at 33⅓ per cent Class III (Dollars)	Assessed Value of Homesteads Remainder at 33⅓ per cent Class I (Dollars)	Total Assessed Value of Lands including all Structures, Improvements and Machinery (Dollars)	Equalized Values: Total Assessed Value as Equalized by Department of Review (Dollars)	Total Assessed Value as Equalized by County Board (Dollars)	Total Assessed Value as Equalized by the Department of Taxation (Dollars)	Sold for Taxes
Mrs. J. H. Hill		Grant H																			
Carl Huhtala		Grant F																			
Carl J. Huhtala & Sophia Huhtala	1	NE¼ of NE¼	Lot 1	33	133	29	13.29	13	no		405 300			300		135 100	100				
Richard L. & Vera M. Stebe		NW¼ of NE¼	" 2				16.85		no		167 120			120		54 40	40				SOLD FOR TAXES
Hardy Lake Camp Ass'n. Inc.	3	SW¼ of NE¼	Lot 6				41.60		no		324 240	210		530 450		178 150	150				
Ole Peterson	4	SE¼ of NE¼	- 7				35.85		yes		290 215			215	58 45		43				
Jacob W. Bailey & Olive Berg.	5								no		24 19			18		8 6	6				
Ole Peterson	6	NE¼ of NW¼					40		yes		324 240			240	65 48		48				
"	7	NW¼ of NW¼	Lot 3				39.75		yes		324 240			240	65 48		48				SOLD FOR TAXES
	8	SW¼ of NW¼																			
	9	SE¼ of NW¼	- 5				56.30		yes		405 300	1705		2110 2005	422 401		401				
Arnold R. Frei	10								no		8 6			6		3 2	2				SOLD FOR TAXES
Carl Huhtala	11	NE¼ of SW¼	Lot 4				39.75		no		324 240			240		108 80	80				
	12	NW¼ of SW¼																			
	13	SW¼ of SW¼																			
A. J. and Ethel Staub	14	SE¼ of SW¼	- 10				38.90		yes		283 210	140		350	85 70		70				
Begin at W. pt. on the So. line of Lot 10, where same meets Crow Wing River, then E. along So. line to the pt. where So. line meets road, known as Staub Road, then N. along Staub Road to pt where road meets No. line of said lot, then W. on the No. line of said lot to Crow Wing River, then So. along E. bank of Crow Wing River to place of beginning.									no		16 12	75		91 87		30 24	28				SOLD FOR TAXES
		NE¼ of SE¼	Lot 8				17.35		yes		94 70			70	19 14		14				SOLD FOR TAXES
		SW¼ of SE¼					40		no		134 99			99		45 33	33				
	18	SW¼ of SE¼	- 11				25.50		yes		167 120			120	37 24		24				SOLD FOR TAXES
	19	SE¼ of SE¼	- 12				18.75		yes		135 100			100	27 20		20				SOLD FOR TAXES
Richard L. & Vera M. Stebe	20	.25 A. of lot 7 (Touch)					.25														
							433.85				3530	2130		4660	668 420		1095				
											3414			5544	773	441	1214				

Valuations by School Districts as Equalized by Department of Taxation: District No. ..... Rate ..... Mills	District No. ..... Rate ..... Mills	District No. ..... Rate ..... Mills	District No. ..... Rate ..... Mills	Assessed Valuation Non-Homestead	Rate and Tax Less Homestead Exemption	State Tax on Non-Homestead	Total General Tax	Special Taxes: Ditch No.	Ditch No.			Total Taxes		Paid	When Paid	Number of Receipt	March Settlement 1941	June Settlement 1941	Penalty	November Settlement 1941	Penalty	Collections to First Monday in January 1941	Penalty	Delinquent on First Monday in January 1942	Penalty	Total Delinquent Tax and Penalty
Dollars	Dollars	Dollars	Dollars	Dollars	$ cts.	$ cts.	$ cts.	$ cts.	$ cts.	$ cts.	$ cts.	$ cts.														
														PAID IN FULL	OCT 24 1940	9560										
														PAID IN FULL	Month Day Year	3777										
135					1529	118						1647	1	PAID IN FULL	MAY 26 1941	4374		1562								
54					612	47						659	2	PAID IN FULL	APR 18 1941	3339		598								
178					2016	156						2172	3	Charged Church Property - See abst. # 395										217 29		23 46
53					657							657	4	2nd Half Paid	NOV 6 1941	10197				328						
														1st Half Paid	JUL 12 1941	7582		329								
8					91	07						98	5													
65					736							736	6	2nd Half Paid	NOV 6 1941	10197				368				98		1 06
														1st Half Paid	JUL 12 1941	7582		368								
65					736							736	7	2nd Half Paid	NOV 6 1941	10197				368						
														1st Half Paid	JUL 12 1941	7582		368								
													8													
422					4780							4780	9	2nd Half Paid	NOV 6 1941	10197				2390						
														1st Half Paid	JUL 12 1941	7582		2390								
3					34	03						37	10											37		
108					1273	95						1318	11	PAID IN FULL	DEC 4 1941	10997						1318	105			
												135	12	PAID IN FULL	SEP 12 1941	8663				135	04					2 57 Cancel
												127	13	PAID IN FULL	SEP 12 1941	8664				127	04					
85					963							963	14	PAID IN FULL	MAY 24 1941	4119		963								
30					340	26						366	15	PAID IN FULL	JUN 21 1941	6621		366								
19					215							215	16	PAID IN FULL	MAY 24 1941	4121		215								
45					510	39						549	17	2nd Half Paid	NOV 21 1941	11681				274						
														1st Half Paid	JUL 12 1941	7497		275								
32					362							362	18	PAID IN FULL	MAY 24 1941	4120		362								
27					306							306	19	PAID IN FULL	MAY 24 1941	4120		306								
5					57	04						61	20											61		66
1324					15110	491						15601														

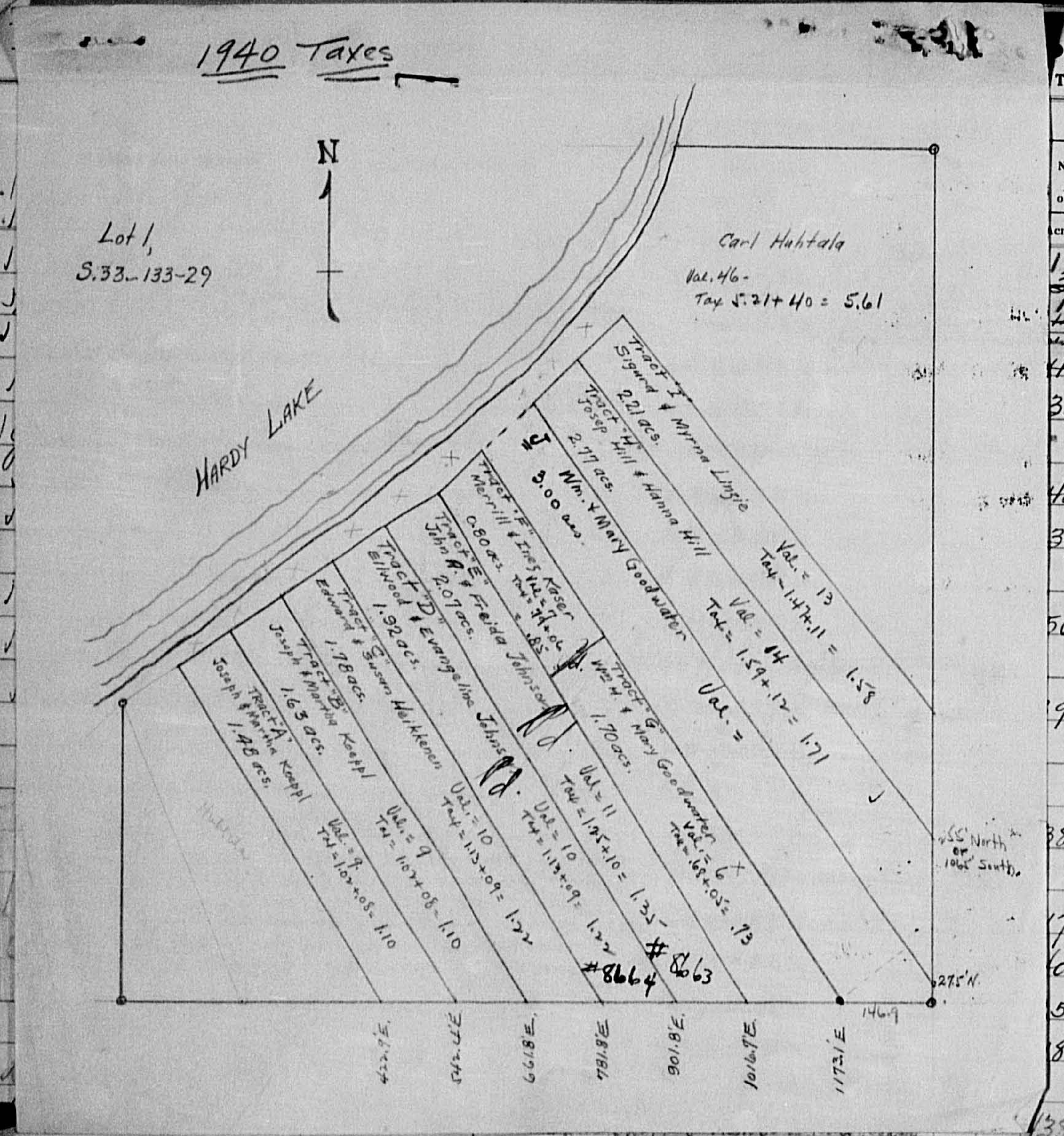

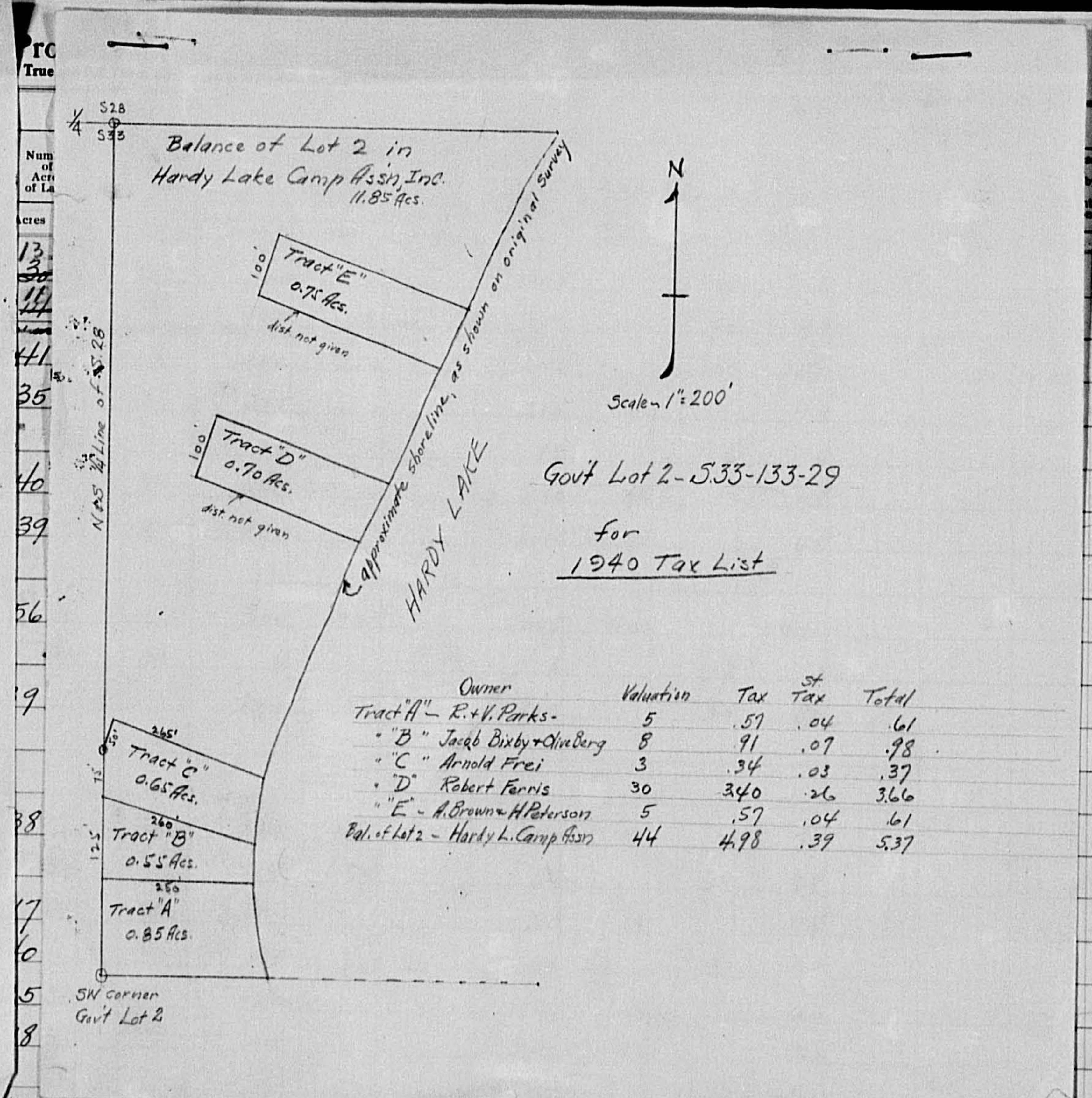

Tract	Owner	Valuation	Tax	St. Tax	Total
Tract "A"	R. & V. Parks	5	.57	.04	.61
"B"	Jacob Bixby & Olive Berg	8	.91	.07	.98
"C"	Arnold Frei	3	.34	.03	.37
"D"	Robert Ferris	30	3.40	.26	3.66
"E"	A. Brown & H. Peterson	5	.57	.04	.61
Bal. of Lot 2	Hardy L. Camp Assn	44	4.98	.39	5.37

Sold for Taxes	District No. 13 Dollars	Rate and Tax Less Homestead Exemption 113.26 Mills	State Tax on Non-Homestead 8.76 Mills	Total Taxes	No.	Paid	When Paid	Number of Receipt	June Settlement 1941	November Settlement 1941	Penalty	Collections to First Monday in January 1942	Penalty	Delinquent on First Monday in January 1942	Penalty	Total Delinquent Tax and Penalty
						PAID IN FULL	OCT 24 1941	9560		1.71	.06					
						PAID IN FULL	APR 8 1941	3233	85							
	135	1529	118	1647	1	PAID IN FULL	MAY 26 1941	4394	1562							
SOLD FOR TAXES	~~54~~ 49	~~612~~ 555	~~47~~ 43	~~659~~ 598	2	PAID IN FULL	APR 18 1941	3339	598							
	178	2016	156	2172	3	Cancelled Church Property - See abate. # 395								2172	9	2346
	58	657		657	4	2nd Half Paid 1st Half Paid	NOV 6 1941 JUL 12 1941	10192 7582	329	328						
	8	91	07	98	5									98	8	106
	65	736		736	6	2nd Half Paid 1st Half Paid	NOV 6 1941 JUL 12 1941	10192 7582	368	368						
SOLD FOR TAXES	65	736		736	7	2nd Half Paid 1st Half Paid	NOV 6 1941 JUL 12 1941	10192 7582	368	368						
					8											
	422	4780		4780	9	2nd Half Paid 1st Half Paid	NOV 6 1941 JUL 12 1941	10192 7582	2390	2390						
SOLD FOR TAXES	3	34	03	37	10									37		
	108	1223	95	1318	11	PAID IN FULL	DEC 4 1941	10997				1318	105			
				135	12	PAID IN FULL	SEP 12 1941	8663		135	04					257 Adds
				122	13	PAID IN FULL	SEP 12 1941	8664		122	04					
	85	963		963	14	PAID IN FULL	MAY 24 1941	4119	963							
SOLD FOR TAXES	30	340	26	366	15	PAID IN FULL	JUN 21 1941	6521	366							
SOLD FOR TAXES	19	215		215	16	PAID IN FULL	MAY 24 1941	4121	215							
	45	510	39	549	17	2nd Half Paid 1st Half Paid	NOV 21 1941 JUL 14 1941	11291 7497	275	274						
SOLD FOR TAXES	32	362		362	18	PAID IN FULL	MAY 24 1941	4120	362							
SOLD FOR TAXES	27	306		306	19	PAID IN FULL	MAY 24 1941	4120	306							
	5	57	04	61	20									61	8	66
	1334	15110	491	15601												

13885 ~~2530~~ 3414 2130 ~~4660~~ 5544 ~~648~~ 773 ~~430~~ 440 361 ~~1098~~ 1108 1334

Assessment Roll and Tax List of Unplatted Real Property in the Town of Sylvan, Cass County, Minnesota, for Taxes for the Year 1940.

Unplatted Real Estate Assessed at 33⅓ Per Cent of True and Full Value; Attached Machinery at 33⅓ Per Cent of True and Full Value. Homesteads, up to True and Full Value of $4000, Assessable at 20 per Cent, Class 3B; Remainder at 33⅓ Per Cent, Class 3.

Form 4 CD

Line	In Whose Name Assessed	To Whom Transferred	Subdivision	Sec. or Lot	Town or Block	Range	Number of Acres of Land (Acres / 100ths)	No. School District	Indicate Homestead	True and Full Value of Lands Exclusive of Structures and Improvements (Dollars) (13493)	Structures & Improvements: True and Full Value of Buildings and Other Structures (Dollars)	True and Full Value of Machinery Permanently Attached to Real Estate (Dollars)	Total True and Full Value of Lands Including all Structures, Improvements and Machinery (Dollars)	Assessed Value of Homesteads up to $4,000 at 20 per cent Class 3B (Dollars)	Assessed Value of Remainder at 33⅓ per cent Class 3 (Dollars)	Total Assessed Value of Lands Including all Structures, Improvements and Machinery (Dollars)	Total Assessed Value as Equalized by the Board of Review (Dollars)	Total Assessed Value as Equalized by the County Board (Dollars)	Total Assessed Value as Equalized by the Department of Taxation (Dollars)	Sold for Taxes
1			N E ¼ of N E ¼	1	133	30		1												
2			N W ¼ of N E ¼																	
3			S W ¼ of N E ¼																	
4			S E ¼ of N E ¼																	
5	Alvin O. Johnson ⅓, Adolph Hagen ⅙, John Hagen ⅙, Hjalmer A. Linman ⅙ & Clarence B. Linman ⅙		Lot 1				55.50		no	405 ~~300~~			300		135 ~~100~~	100				SOLD FOR TAXES
6			N E ¼ of N W ¼																	
7			N W ¼ of N W ¼																	
8			S W ¼ of N W ¼																	
9			S E ¼ of N W ¼																	
10																				
11			N E ¼ of S W ¼																	
12			N W ¼ of S W ¼																	
13			S W ¼ of S W ¼																	
14			S E ¼ of S W ¼																	
15																				
16			N E ¼ of S E ¼																	
17			N W ¼ of S E ¼																	
18			S W ¼ of S E ¼																	
19			S E ¼ of S E ¼																	
20																				
							55.50			~~300~~ 405			300		~~100~~ 135	100				

Line	Valuations by School Districts as Equalized by Department of Taxation: District No. 1 Rate … Mills (Dollars)	District No. … Rate … Mills (Dollars)	District No. … Rate … Mills (Dollars)	District No. … Rate … Mills (Dollars)	Assessed Valuation Non-Homestead (Dollars)	Rate and Tax Less Homestead Exemption 139.84 ($ cts.)	State Tax on Non-Homestead 8.76 Mills ($ cts.)	Total General Tax ($ cts.)	Special Taxes: Ditch No. ($ cts.)	Ditch No. ($ cts.)	($ cts.)	($ cts.)	Total Taxes ($ cts.)	Line	Paid	When Paid (Month Day Year)	Number of Receipt	March Settlement 1941 ($ cts.)	June Settlement 1941 ($ cts.)	Penalty ($ cts.)	November Settlement 1941 ($ cts.)	Penalty ($ cts.)	Collections to First Monday in January 1942 ($ cts.)	Penalty ($ cts.)	Delinquent on First Monday in January 1942 ($ cts.)	Penalty ($ cts.)	Total Delinquent Tax and Penalty ($ cts.)
1														1													
2														2													
3														3													
4														4													
5	135					18.88	1.18						20.06	5				Prior taxes part paid							20.06		21.66
6														6													
7														7													
8														8													
9														9													
10														10													
11														11													
12														12													
13														13													
14														14													
15														15													
16														16													
17														17													
18														18													
19														19													
20														20													
	135					18.88	1.18						20.06														

Assessment Roll and Tax List of Unplatted Real Property in the Town of Tylemi,

Unplatted Real Estate Assessed at 33⅓ Per Cent of True and Full Value; Attached Machinery at 33⅓ Per Cent of True and Full Value. Homesteads, up to True and Full Value of $1000, Assessable at 20 per Cent, Class 3B; Remainder at 33⅓ Per Cent, Class 3.

Cass County, Minnesota, for Taxes for the Year 1940.

	In Whose Name Assessed	To Whom Transferred	Description of Property: Subdivision	Sec. or Lot	Town or Block	Range	Number of Acres of Land: Acres	100ths	No. School District	Indicate Homestead	True and Full Value of Land Including Structures and Improvements (Dollars)	Structures & Improvements: True and Full Value of Buildings and Other Structures (Dollars)	True and Full Value of Machinery Not Permanently Attached to Real Estate (Dollars)	Total True and Full Value of Lands Including all Structures, Improvements and Machinery (Dollars)	Assessed Value of Homesteads up to $4,000 at 20 per cent Class 3B (Dollars)	Assessed Value of Remainder at 33⅓ per cent Class 3 (Dollars)	Total Assessed Value of Lands Including all Structures, Improvements and Machinery (Dollars)	Equalized Values: Total Assessed Value as Equalized by the Board of Review (Dollars)	Total Assessed Value as Equalized by the County Board (Dollars)	Total Assessed Value as Equalized by the Department of Taxation (Dollars)	Sold for Taxes
1	State of Minnesota		NE¼ of NE¼	Lot 1	2	133	30		1												
2	"		NW¼ of NE¼	2																	
3	"		SW¼ of NE¼																		
4	"		SE¼ of NE¼																		
5																					
6	Peter Yde		NE¼ of NW¼	3			39	37		"	324 ~~240~~			240		108 ~~80~~	8.0				SOLD FOR TAXES
7	"		NW¼ of NW¼	4			39	12		"	324 ~~240~~			240		108 ~~80~~	8.0				SOLD FOR TAXES
8	"		SW¼ of NW¼				40			"	324 ~~240~~			240		108 ~~80~~	8.0				SOLD FOR TAXES
9	"		SE¼ of NW¼				40			"	324 ~~240~~			240		108 ~~80~~	8.0				SOLD FOR TAXES
10																					
11	Wm. P. Robertson		NE¼ of SW¼	6			34			"	273 ~~210~~	810		1093 ~~1020~~		364 ~~340~~	340				
12	"		NW¼ of SW¼				40			"	283 ~~210~~			210		94 ~~70~~	70				
13	"		SW¼ of SW¼	5			45	25		"	283 ~~210~~			210		95 ~~70~~	70				
14	"		SE¼ of SW¼																		
15																					
16	Allie Coffney	Elmer E. Erickson	NE¼ of SE¼	8			35	60		"	283 ~~210~~	210		493 ~~420~~		164 ~~140~~	140				
17	"	" "	NW¼ of SE¼	7			47			"	284 ~~210~~			210		95 ~~70~~	70				
18			SW¼ of SE¼																		
19			SE¼ of SE¼																		
20																					
							360	34			~~2010~~ 2712	1020		~~3030~~ 3732		~~1010~~ 1244	1010				

	Valuations by School Districts as Equalized by Department of Taxation: District No. ..... Rate ..... Mills	District No. ..... Rate ..... Mills	District No. ..... Rate ..... Mills	District No. ..... Rate ..... Mills	Assessed Valuation Non-Homestead	Rate and Tax Less Homestead Exemption	State Tax on Non-Homestead	Total General Tax	Special Taxes: Ditch No.	Ditch No.			Total Taxes	Paid	When Paid	Number of Receipt	March Settlement 1941	June Settlement 1941	Penalty	November Settlement 1941	Penalty	Collections to First Monday in January 1942	Penalty	Delinquent on First Monday in January 1942	Penalty	Total Delinquent Tax and Penalty
	Dollars	Dollars	Dollars	Dollars	Dollars	$ cts.	$ cts.	$ cts.	$ cts.	$ cts.	$ cts.	$ cts.	$ cts.		Month Day Year		$ cts.	$ cts.	$ cts.	$ cts.	$ cts.	$ cts.	$ cts.	$ cts.	$ cts.	$ cts.
1																										
2																										
3																										
4																										
5																										
6																									16 05	
7																									16 05	
8																									16 05	
9																									16 05	
10																										
11	364					5090	319						5409	2nd Half Paid 1st Half Paid	OCT - 1 1940 JUN 16 1941											
12	94					1314	82						1396	2nd Half Paid 1st Half Paid	OCT - 1 1940 JUN 16 1941		89 55			41 08						
13	95					1328	83						1411	2nd Half Paid 1st Half Paid	OCT - 1 1940 JUN 16 1941											
14																	59 76									
15																		60 32								
16	164					2293	144						2437	2nd Half Paid 1st Half Paid	JUN 17 1941 JUN 16 1941		60 57									
17	95					1328	83						1411	2nd Half Paid 1st Half Paid	JUN 17 1941 JUN 16 1941			19 43								
18																										
19																										
20																										
	1264					17393	1091						18484													

Assessment Roll and Tax List of Unplatted Real Property in the Town of Sylvan,

Unplatted Real Estate Assessed at 33⅓ Per Cent of True and Full Value; Attached Machinery at 33⅓ Per Cent of True and Full Value. Homesteads, up to True and Full Value of $4000, Assessable at 20 per Cent, Class 3B; Remainder at 33⅓ Per Cent, Class 3.

No.	In Whose Name Assessed	To Whom Transferred	Description of Property: Subdivision	Sec. or Lot	Town or Block	Range	Number of Acres of Land: Acres	100ths	No. School District	Indicate Homestead	Assessor's Valuation: True and Full Value of Lands Including Structures and Improvements (Dollars)	Structures & Improvements: True and Full Value of Buildings and Other Structures (Dollars)	True and Full Value of Machinery Not Usually Attached to Real Estate (Dollars)	Total True and Full Value of Lands Including all Structures, Improvements and Machinery (Dollars)	Assessed Value of Homesteads, up to $4,000 at 20 per cent Class 3B (Dollars)	Assessed Value of Remainder at 33⅓ per cent Class 3 (Dollars)	Total Assessed Value of Lands Including all Structures, Improvements and Machinery (Dollars)	Equalized Values: Total Assessed Value as Equalized by the Board of Review (Dollars)	Total Assessed Value as Equalized by the County Board (Dollars)	Total Assessed Value as Equalized by the Department of Taxation (Dollars)	Sold for Taxes
	State of Minn. (Dept. of Rural Credit)																				
1			NE ¼ of NE ¼	Lot 1	3	133	30		1												
2	" "		NW ¼ of NE ¼	- 2																	
	State of Minnesota																				
3			SW ¼ of NE ¼																		
4	"		SE ¼ of NE ¼																		
5																					
	State of Minn. (Dept. of Rural Credit)																				
6			NE ¼ of NW ¼	- 3																	
7	" "		NW ¼ of NW ¼	- 4																	
8	" "		SW ¼ of NW ¼																		
9	" "		SE ¼ of NW ¼																		
10																					
11	Frank Swanson		NE ¼ of SW ¼				40			no	324 ~~240~~			240		108 ~~80~~	80				
12	"		NW ¼ of SW ¼				40				324 ~~240~~			240		108 ~~80~~	80				SOLD FOR TAXES
13	Leslie C. Pietz + Rose M. Pietz		SW ¼ of SW ¼				40			yes	283 ~~210~~	90		283 ~~300~~	75 ~~60~~		60				SOLD FOR TAXES
14	" "		SE ¼ of SW ¼				40			"	283 ~~210~~			210	57 ~~42~~		42				
15																					
	State of Minnesota																				
16			NE ¼ of SE ¼																		
17	"		NW ¼ of SE ¼																		
18	"		SW ¼ of SE ¼																		
19	Peter Yde		SE ¼ of SE ¼				40			no	324 ~~240~~			240		108 ~~80~~	80				SOLD FOR TAXES
20																					
							200				1140 ~~900~~ 1538	90		~~1200~~ 1628	~~102~~ 135	~~240~~ 324	~~342~~ 456				

Valuations by School Districts as Equalized by Department of Taxation: District No. 1 Rate ..... Mills (Dollars)	District No. ..... Rate ..... Mills (Dollars)	District No. ..... Rate ..... Mills (Dollars)	District No. ..... Rate ..... Mills (Dollars)	Assessed Valuation Non-Homestead (Dollars)	Rate and Tax Less Homestead Exemption 19.7 Mills ($ cts.)	State Tax on Non-Homestead 8.7 Mills ($ cts.)	Total General Tax ($ cts.)	Special Taxes: Ditch No. ..... ($ cts.)	Ditch No. ..... ($ cts.)	..... ($ cts.)	..... ($ cts.)	Total Taxes ($ cts.)		Paid	When Paid: Month Day Year	Number of Receipt	March Settlement 1941 ($ cts.)	June Settlement 1941 ($ cts.)	Penalty ($ cts.)	November Settlement 1941 ($ cts.)	Penalty ($ cts.)	Collections to First Monday in January 1942 ($ cts.)	Penalty ($ cts.)	Delinquent on First Monday in January 1941 ($ cts.)	Penalty ($ cts.)	Total Delinquent Tax and Penalty ($ cts.)
													1														
													2														
													3														
													4														
													5														
													6														
													7														
													8														
													9														
													10														
108					1510	95						1605	11											1605			
108					1510	95						1605	12											1605			
75					1049							1049	13	PAID IN FULL	JUN 10 1941	3772		1846									
57					797							797	14	PAID IN FULL	JUN 10 1941												
													15														
													16														
													17														
													18														
108					1510	95						1605	19											1605			
													20														
456					6376	285						6661															

Assessment Roll and Tax List of Unplatted Real Property in the Town of Lyndham, Cass County, Minnesota, for Taxes for the Year 1940.

Form 4 CD

Unplatted Real Estate Assessed at 33⅓ Per Cent of True and Full Value; Attached Machinery at 33⅓ Per Cent of True and Full Value. Homesteads, up to True and Full Value of $1000, Assessable at 20 per Cent, Class 3B; Remainder at 33⅓ Per Cent, Class 3.

In Whose Name Assessed	To Whom Transferred	Description of Property: Subdivision	Sec. or Lot	Town or Block	Range	Number of Acres of Land (Acres / 100ths)	No. School District	Indicate Homestead	Assessor's Valuation: True and Full Value of Lands Exclusive of Structures and Improvements (Dollars)	Structures & Improvements: True and Full Value of Buildings and Other Structures (Dollars)	True and Full Value of Machinery Attached to Real Estate (Dollars)	Total True and Full Value of Lands Including all Structures, Improvements and Machinery (Dollars)	Assessed Value of Homesteads up to $4,000 at 20 per cent Class 3B (Dollars)	Assessed Value of Remainder at 33⅓ per cent Class 3 (Dollars)	Equalized Values: Total Assessed Value of Lands Including all Structures, Improvements and Machinery (Dollars)	Total Assessed Value as Equalized by Board of Review (Dollars)	Total Assessed Value as Equalized by the County Board (Dollars)	Total Assessed Value as Equalized by the Department of Taxation (Dollars)	Sold for Taxes
1 S. Security State Bk., Pillager		1 NE¼ of NE¼ Lot 1 4 133.30				31.60	1	no	~~283~~ 210			210		94 70	70				
Rufford C. + Lila A Patton		2 NW¼ of NE¼ " 2				37.59		"	~~283~~ 210			210		94 70	70				
Security State Bk., Pillager		3 SW¼ of NE¼				40		"	~~283~~ 210	310		~~493~~ 310		~~164~~ 103 70	70	140	Bldg add		
" "		4 SE¼ of NE¼				40		"	~~283~~ 210			210		94 70	70				
		5																	
2 Rufford C. + Lila A Patton		6 NE¼ of NW¼ " 3				37.58		"	~~283~~ 210			210		94 70	70				
" "		7 NW¼ of NW¼ " 4 less 2 ac of N 315'				16.25		"	~~130~~ 96			96		43 32	32				
" "		8 SW¼ of NW¼ " 5 less one ac sold				18.50		"	~~146~~ 108			108		49 36	36				
		9 SE¼ of NW¼				40		"	~~324~~ 240			240		108 80	80				
Helen A. Farmer	Mark T. + Mark R. Harn	So. 116 ft of N. 516 of Lot 4																	
" "		10 2 acres of Lot 5				20		"	~~167~~ 120	150		~~317~~ 270		104 90	90				
Fed. Farm Mtg. Corp'n.		11 NE¼ of SW¼				40		"	~~283~~ 210			210		95 70	70				SOLD FOR TAXES
2 Louie Pietz	Contract of 1941	12 NW¼ of SW¼ less 5.97 ac Lot 4 sold				34.03		"	~~283~~ 210			210		95 70	70				SOLD FOR TAXES
		13 SW¼ of SW¼				40		no	~~283~~ 210	75		~~285~~ 210		~~119~~ 95	95				SOLD FOR TAXES
		14 SE¼ of SW¼				40		"	~~284~~ 210	180		~~390~~ 210		~~155~~ 130	130				SOLD FOR TAXES
Lot Randall to Farm Mtg. Corp'n		15 5.97 acres of No 4 Sub 4				5.97			~~61~~ 45			45		~~21~~ 15	15				SOLD FOR TAXES
Fed. Farm Mtg. Corp'n.		16 NE¼ of SE¼				40		no	~~284~~			~~244~~		~~95~~			Assess by Assr. Jan 27, 1941		SOLD FOR TAXES
Security State Bk., Pillager		17 NW¼ of SE¼				40		no	~~284~~ 210			210		95 70	70				" "
Fed. Farm Mtg. Corp'n.		18 SW¼ of SE¼				40		"	~~324~~ 240			240		108 80	80				SOLD FOR TAXES
		19 SE¼ of SE¼				40		"	~~486~~ 360			360		~~162~~ 120	120				SOLD FOR TAXES
Percy L. McClay		20 So. 100' of N 315' of Lot 4				75		no	16 12	210		~~226~~ 222		75 74	74				
						603.27			~~3391~~ ~~2291~~ 1781	~~415~~ 375		~~3806~~ 2556		~~1268~~ 1269	1382				

In Whose Name Assessed	Validations by School Districts as Equalized by Department of Taxation: District No. / Rate / Mills	District No. / Rate / Mills	District No. / Rate / Mills	District No. / Rate / Mills	Assessed Valuation Non-Homested	Rate and Tax Less Homestead 23.4 Mills	State Tax on Non-Homestead 8.7 Mills	Total General Tax	Special Taxes: Ditch No.	Ditch No.					Total Taxes	Paid	When Paid: Month	Day	Year	Number of Receipt	March Settlement 1941	June Settlement 1941	Penalty	November Settlement 1941	Penalty	Collections to First Monday in January 1942	Penalty	Delinquent on First Monday in January 1942	Penalty	Total Delinquent Tax and Penalty
	Dollars	Dollars	Dollars	Dollars	Dollars				$ cts.	$ cts.	$ cts.	$ cts.	$ cts.	$ cts.																
1	94					1314	82								1396	2nd Half Paid / 1st Half Paid	JUL 8 / JUN 17	1941		7214 / 5944		698 / 698							1396	1508
2	94					1314	82								1396	2nd Half Paid / 1st Half Paid	JUL 8 / JUN 17	1941		7214 / 5944		698 / 698								
3	164					2298	144								2437	2nd Half Paid / 1st Half Paid	JUL 8 / JUN 17	1941		7214 / 5944		1916 / 1919								
4	94					1314	82								1396	2nd Half Paid / 1st Half Paid	JUL 8 / JUN 17	1941												
5																														
6	94					1314	82								1396													1396	1508	
7	43					601	38								639	PAID IN FULL	NOV 1	1941		15578				1367	48					
8	49					685	43								728	PAID IN FULL	NOV 1	1941												
9	108					1510	95								1605													1605	1733	
10	104					1454	91								1545													1545	1669	
11	95					1328	83								1411													1411		
12	95					1328	83								1411													1411		
13	119					1664	104								1768													1768		
14	155					2168	136								2304													2304		
15	21					294	18								312													312		
16	95					1328	83								1411	PAID IN FULL	DEC 24	1941		11463						8.17		Abated to 1148 + 1051 Added by Auditor 5.97 Abated		
17	95					1328	83								1411	2nd Half Paid / 1st Half Paid	JUL 8 / JUN 17	1941		7214 / 5944		705 / 705								
18	108					1510	95								1605													1605		
19	162					2265	142								2407	PAID IN FULL	DEC 24	1941		11463						14.11		Abated to 1348 + 1051 Added 9.96		
20	75					1049	66								1115	PAID IN FULL	JUN 11	1941		5386		1115								
	1769					24738	1549								26287															

Assessment Roll and Tax List of Unplatted Real Property in the Town of Iyleburn, Cass County, Minnesota, for Taxes for the Year 1940.

Unplatted Real Estate Assessed at 33⅓ Per Cent of True and Full Value; Attached Machinery at 33⅓ Per Cent of True and Full Value. Homesteads, up to True and Full Value of $4000, Assessable at 20 per Cent, Class 3B; Remainder at 33⅓ Per Cent, Class 3.

	In Whose Name Assessed	To Whom Transferred	Description of Property: Subdivision	Sec. or Lot	Town or Block	Range	Number of Acres of Land: Acres	Hdths.	No. School District	Indicate Homestead	True and Full Value of Land Exclusive of Improvements (Dollars)	Structures & Improvements: True and Full Value of Buildings and Other Structures (Dollars)	True and Full Value of Improvements Permanently Attached to Real Estate (Dollars)	Total True and Full Value of Lands Including all Structures, Improvements and Machinery (Dollars)	Assessed Value of Homesteads up to $4,000 at 20 per cent Class 3B (Dollars)	Assessed Value of Remainder at 33⅓ per cent Class 3 (Dollars)	Total Assessed Value of Lands Including all Structures, Improvements and Machinery (Dollars)	Total Assessed Value as Equalized by the Board of Review (Dollars)	Total Assessed Value as Equalized by the County Board (Dollars)	Total Assessed Value as Equalized by the Department of Taxation (Dollars)	Sold for Taxes
1			NE¼ of NE¼	5	133	30			1												
2			NW¼ of NE¼																		
3	August Skoglund		~~SW¼ of NE¼~~ Lot 2 - East W of road				1.50				712	70 ~~75~~		15		7 ~~5~~	5				SOLD FOR TAXES
4			SE¼ of NE¼																		
5	R.C. Patton		All E of road of SW¼ N of Lot 1				21.75				710	283 ~~210~~		210		94 ~~70~~	70				
6	Harriet B. Eveneta		~~NE¼ of NW¼~~ Lot 3				46.10			"		324 ~~240~~		240		108 ~~80~~	80				
7	"		~~NW¼ of NW¼~~ - 4				36.25			"		324 ~~240~~		240		108 ~~80~~	80				
8	"		SW¼ of NW¼				40			"		324 ~~240~~		240		108 ~~80~~	80				
9	"		SE¼ of NW¼				40			"		324 ~~240~~	99	423 ~~339~~		141 ~~113~~	113				
10																					
11	Sec. State Bk. Pillager		NE¼ of SW¼				40			"		324 ~~240~~		240		108 ~~80~~	80				
12	State of Minnesota		NW¼ of SW¼																		
13			SW¼ of SW¼																		
14	Sec. State Bk. Pillager		SE¼ of SW¼				40			"		324 ~~240~~		240		108 ~~80~~	80				
15	Helen A. Farmer		3.05 acres of Lot 1				3.05			"		51 ~~39~~		39		17 ~~13~~	13				
16	R.C. Patton		~~NE¼ of SE¼~~ Lot 1 less 3.05 ac. sold				50.70					324 ~~240~~		240		108 ~~80~~	80				
17			NW¼ of SE¼				40			"		324 ~~240~~		240		108 ~~80~~	80				
18	R.C. & Lda A. Patton	Lda A. Patton	SW¼ of SE¼				40			"		324 ~~240~~		240		108 ~~80~~	80				
19	Arthur F. Johnson	R.C. Patton	SE¼ of SE¼				40			"		324 ~~240~~		240		108 ~~80~~	80				SOLD FOR TAXES
20																					
							439.35					~~2637~~ 3564	99	~~2736~~ 3763		~~912~~ 921	~~912~~ 921				

	Valuations by School Districts as Equalized by Department of Taxation: District No. / Rate (Dollars)	District No. / Rate (Dollars)	District No. / Rate (Dollars)	District No. / Rate (Dollars)	Assessed Valuation Non-Homestead (Dollars)	Rate and Tax Less Homestead Exemption		State Tax on Non-Homestead		Total General Tax	Special Taxes: Ditch No.	Ditch No.			Total Taxes	Paid	When Paid: Month Day Year	Number of Receipt	March Settlement 1941	June Settlement 1941	Penalty	November Settlement 1941	Penalty	Collections to First Monday in January 1942	Penalty	Delinquent on First Monday in January 1942	Penalty	Total Delinquent Tax and Penalty
1																												
2																												
3						98	07								105											105		
4																												
5	94					1314	82								1396 49	PAID IN FULL	NOV 10 1941	10578				1396 49						
6	108					1510	95								1605 46	PAID IN FULL	APR 7 1941											
7	108					1510	95								1605 47	PAID IN FULL	APR 7 1941	3173		69 11								
8	108					1510	95								1605 48	PAID IN FULL	APR 7 1941											
9	141					1972	124								2096 49	PAID IN FULL	APR 7 1941											
10																												
11	108					1510	95								1605 41	PAID IN FULL	JUL 8 1941	7212		16 05								
12																												
13																												
14	108					1510	95								1605 44	PAID IN FULL	JUL 8 1941	7212		16 05								
15	17					238	15								253 45											253	8	273
16	108					1510	95								1605 16	PAID IN FULL	NOV 10 1941	10578				1605 56						
17	108					1510	95								1605 17	PAID IN FULL	NOV 10 1941	10578				1605 56						
18	108					1510	95								1605 18	PAID IN FULL	SEP 16 1941	$70				1605 48						
19	108					1510	95								1605 19	PAID IN FULL	SEP 3 1941	$5.66				1605 40						
20																												
	1731					17212	1083								18295													

Assessment Roll and Tax List of Unplatted Real Property in the Town of Tyldum, Cass County, Minnesota, for Taxes for the Year 1940.

FORM 4 CD 35,000-5-39 PRINTED IN U.S.A.

Unplatted Real Estate Assessed at 33⅓ Per Cent of True and Full Value; Attached Machinery at 33⅓ Per Cent of True and Full Value. Homesteads, up to True and Full Value of $4000, Assessable at 20 per Cent, Class 3B; Remainder at 33⅓ Per Cent, Class 3.

	In Whose Name Assessed	To Whom Transferred	Description of Property: Subdivision	Sec. or Lot	Town or Block	Range	Number of Acres of Land (Acres / 100ths)	No. School District	Indicate Homestead	Assessor's Valuation: True and Full Value of Lands Exclusive of Structures and Improvements (Dollars)	Structures & Improvements: True and Full Value of Buildings and Other Structures (Dollars)	True and Full Value of Machinery Permanently Attached to Real Estate (Dollars)	Total True and Full Value of Lands Including all Structures, Improvements and Machinery (Dollars)	Assessed Value of Homesteads up to $4,000 at 20 per cent Class 3B (Dollars)	Assessed Value of Remainder at 33⅓ per cent Class 3 (Dollars)	Equalized Values: Total Assessed Value Including all Structures, Improvements and Machinery (Dollars)	Total Assessed Value as Equalized by the Board of Review (Dollars)	Total Assessed Value as Equalized by the County Board (Dollars)	Total Assessed Value as Equalized by the Department of Taxation (Dollars)	Sold for Taxes
1	Frank L. Collett		~~NE¼ of NE¼~~	Lot 1	6	133.30	37.76	1	yes	~~270~~ 200	180		~~450~~ 380	~~90~~ 76		76				
2	Harry Simons		~~NW¼ of NE¼~~	" 2			37.25		"	~~270~~ 200	100		~~370~~ 300	~~74~~ 60		60				SOLD FOR TAXES
3	Somers Ln. Co.		~~SW¼ of NE¼~~	" 3			39.50		no	~~324~~ 240			240		108 80	80				SOLD FOR TAXES
4	Delbert J. Mann		SE¼ of NE¼				40		yes	~~324~~ 240	80		~~404~~ 320	~~81~~ 64		64				SOLD FOR TAXES
5																				
6	Conts. to Geo. Hicks (Hick)		~~NE¼ of NW¼~~	" 5			61	4	yes	~~583~~ 200			~~200~~	~~57~~ 40		~~42~~				SOLD FOR TAXES
7			~~NW¼ of NW¼~~																	
8	Conts. to Geo. Hicks (Hicks) Park Region Lumber Co.		~~SW¼ of NW¼~~	" 6			49		no	~~324~~ 240			240		108 80	80				SOLD FOR TAXES
9	State of Minnesota		~~SE¼ of NW¼~~	" 4																
10																				
11	Conts. to Geo. Hicks		NE¼ of SW¼				40		yes	~~324~~ 240	80		~~404~~ 320	~~81~~ 64		64				SOLD FOR TAXES
12	State of Minnesota		~~NW¼ of SW¼~~	" 7																
13	H. L. Stuntz		~~SW¼ of SW¼~~	" 8			45.53		no	~~324~~ 240			240		108 80	80				
14	"		SE¼ of SW¼				40		"	~~324~~ 240			240		108 80	80				
15																				
16	State of Minnesota		NE¼ of SE¼																	
17	Zach Barnett		NW¼ of SE¼				40		yes	~~324~~ 240			~~240~~	~~65~~ 48		48				SOLD FOR TAXES
18	George M. Wilson		SW¼ of SE¼				40		"	~~324~~ 240	160		~~484~~ 400	~~97~~ 80		80				SOLD FOR TAXES
19	Ech. Farm Mfg. Co.		SE¼ of SE¼				40		no	~~324~~ 240			240		108 80	80				
20																				
							510.04			~~2770~~ 3239	160		~~3370~~ 3399	~~437~~ 545	~~400~~ 540	~~854~~ 1085				

	Valuations by School Districts as Equalized by Department of Taxation: District No. 2 Rate ..... Mills	District No. ..... Rate ..... Mills	District No. ..... Rate ..... Mills	District No. ..... Rate ..... Mills	Assessed Valuation Non-Homestead	Rate and Tax Less Homestead Credit 23.2 Mills	State Tax on Non-Homestead 8.7 Mills	Total General Tax	Special Taxes: Ditch No.	Ditch No.			Total Taxes	Paid	When Paid	Number of Receipt	March Settlement 1941	June Settlement 1941	Penalty	November Settlement 1941	Penalty	Collections to First Monday in January 1942	Penalty	Delinquent on First Monday in January 1942	Penalty	Total Delinquent Tax and Penalty
	Dollars	Dollars	Dollars	Dollars	Dollars	$ cts.	$ cts.	$ cts.	$ cts.	$ cts.	$ cts.	$ cts.	$ cts.		Month Day Year		$ cts.	$ cts.	$ cts.	$ cts.	$ cts.	$ cts.	$ cts.	$ cts.	$ cts.	$ cts.
1	90					1.29	—						1.29											1.29	8	1.60
2	74					1.03	—						1.03											1.03	8	1.18
3	~~70~~ 108					1.51	95						1.60											1.60	5	1.68 Matched to 1939
4	81					1.13	—						1.13	PAID IN FULL	JUL 18 1941	4681				1.13						
5																										
6	57					79	—						79	2nd Half Paid 1st Half Paid	NOV 12 1941 MAY 27 1941	10632 4378		39		39						
7																										
8	108					1.51	95						1.60	2nd Half Paid 1st Half Paid	NOV 12 1941 JUN 9 1941	10633 3938		45		45					Matched to 1939	#658 Cass Co.
9																										
10																										
11	81					1.13	—						1.13	2nd Half Paid 1st Half Paid	NOV 12 1941 MAY 27 1941	10682 4378		56		56						
12																										
13	108					1.51	95						1.60	2nd Half Paid 1st Half Paid	NOV 6 - 1941 JUN 18 1941	10288 4290		160		160						
14	108					1.51	95						1.60	2nd Half Paid 1st Half Paid	NOV 6 - 1941 JUN 18 1941											
15																										
16																										
17	65					90	—						90											90		
18	97					1.35	—						1.35											1.35		
19	108					1.51	95						1.60	2nd Half Paid 1st Half Paid	NOV 7 1941 JUN 19 1941	10564 3308		80		80						
20																										
	1085					15.172	475						15.647													

Assessment Roll and Tax List of Unplatted Real Property in the Town of Sylvan, Cass County, Minnesota, for Taxes for the Year 1940.

Form A CD 20,000-8-39 Form 1-8

Unplatted Real Estate Assessed at 33⅓ Per Cent of True and Full Value; Attached Machinery at 33⅓ Per Cent of True and Full Value. Homesteads, up to True and Full Value of $4000, Assessable at 20 per Cent, Class 3B; Remainder at 33⅓ Per Cent, Class 3.

	In Whose Name Assessed	To Whom Transferred	Description of Property: Subdivision	Sec. or Lot	Town or Block	Range	Number of Acres of Land	No. School District	Indicate Homestead	Assessor's Valuation: True and Full Value of Lands Exclusive of Structures and Improvements	Structures & Improvements: True and Full Value of Buildings and Other Structures	True and Full Value of Machinery Permanently Attached to Real Estate	Total True and Full Value of Lands Including Improvements Structures and Machinery	Assessed Value of Homesteads up to $4,000 at 20 per Cent, Class 3B	Assessed Value of Remainder at 33⅓ per cent Class 3	Total Assessed Value of Lands Including all Structures, Improvements and Machinery	Equalized Values: Total Assessed Value as Equalized by the Board of Review	Total Assessed Value as Equalized by the County Board	Total Assessed Value as Equalized by the Department of Taxation	Sold for Taxes
							Acres / Mills			Dollars	Dollars	Dollars	Dollars	Dollars	Dollars	Dollars	Dollars	Dollars	Dollars	
1	Ted Farm Mtge. Corpn.		NE¼ of NE¼	7	133	30	40	1	710	~~364~~ ~~270~~			270		12 ~~90~~	90				
2	"		NW¼ of NE¼				40		710	~~364~~ ~~270~~	345		70 ~~615~~		23 ~~205~~	205				
3	Lambert Lbr. Co.	O. A. Berndt	SW¼ of NE¼				40		710	~~324~~ ~~240~~			240	65 ~~48~~		48				SOLD FOR TAXES
4	"	"	SE¼ of NE¼				40		710	~~324~~ ~~240~~			240	65 ~~48~~		48				SOLD FOR TAXES
5																				
6	State of Minnesota		NE¼ of NW¼																	
7	"		E½ - 24.72 ac. of Lot 1 ~~NW¼ of NW¼~~																	
8	"		~~SW¼ of NW¼~~ Lot 2																	
9	"		SE¼ of NW¼																	
10	Anna G. Whipple		W 20 acres of Lot 1				20		710	~~324~~ ~~150~~	210		~~360~~ 435	87 ~~72~~		~~72~~				SOLD FOR TAXES
11	Arnold Berndt		NE¼ of SW¼				40		710	~~324~~ ~~240~~			240	65 ~~48~~		48				SOLD FOR TAXES
12	"		~~NW¼ of SW¼~~ Lot 3				45.21		"	~~324~~ ~~240~~			240	65 ~~48~~		48				SOLD FOR TAXES
13	"		~~SW¼ of SW¼~~ " 4				45.47		"	~~324~~ ~~240~~			240	65 ~~48~~		48				SOLD FOR TAXES
14	"		SE¼ of SW¼				40		"	~~324~~ 240			240	65 ~~48~~		48				SOLD FOR TAXES
15																				
16	Lambert Lbr. Co.	O. A. Berndt	NE¼ of SE¼				40		"	~~324~~ ~~240~~			240	65 ~~48~~		48				SOLD FOR TAXES
17	~~Phoenix Mutual Life Ins. Co.~~	Wesley W. Peck	NW¼ of SE¼				40		710	~~475~~ ~~315~~			315		14 ~~105~~	105				
18	"	"	SW¼ of SE¼				40		710	~~445~~ ~~330~~	621		10 ~~951~~		30 ~~317~~	317				
19	Lambert Lbr. Co.	"	SE¼ of SE¼				40		710	~~324~~ ~~240~~			240	65 ~~48~~		48				SOLD FOR TAXES
20																				
							510.68			~~3255~~	1176		~~4431~~	~~886~~	~~717~~	~~1603~~				
										4392			5568	602	854	1456				

	Valuations by School Districts as Equalized by Department of Taxation: District No. 1 Rate ..... Mills	District No. ..... Rate ..... Mills	District No. ..... Rate ..... Mills	District No. ..... Rate ..... Mills	Assessed Valuation Non-Homestead	Rate and Tax Less Homestead	State Tax on Non-Homestead	Total General Tax	Special Taxes: Ditch No.	Ditch No.			Total Taxes	Paid	When Paid: Month Day Year	Number of Receipt	March Settlement 1941	June Settlement 1941	Penalty	November Settlement 1941	Penalty	Collections to First Monday in January 1942	Penalty	Delinquent on First Monday in January 1942	Penalty	Total Delinquent Tax and Penalty
	Dollars	Dollars	Dollars	Dollars	Dollars	$ cts.	$ cts.	$ cts.	$ cts.	$ cts.	$ cts.	$ cts.	$ cts.				$ cts.	$ cts.	$ cts.	$ cts.	$ cts.	$ cts.	$ cts.	$ cts.	$ cts.	$ cts.
1	121					1692	106						1798	2nd Half Paid	Nov 7 1941	10566										
2	236					3300	207						3507	1st Half Paid	JUN 19 1941	6805		2653		2653						
3	65					909							909	1st Half Paid	JUN 10 1941									454		
4	65					909							909	1st Half Paid	JUN 10 1941	5774		909						455		
5																										
6																										
7																										
8																										
9																										
10	82					1147							1147											1147	9	1239
11	65					909							909	1st Half Paid	JUN 10 1941									454		
12	65					909							909	1st Half Paid	JUN 10 1941									454		
13	65					909							909	1st Half Paid	JUN 10 1941	5774		1818						455		
14	65					909							909	1st Half Paid	JUN 10 1941									455		
15																										
16	65					909							909	1st Half Paid	JUN 10 1941	5774		454						455		
17	142					1986	124						2110	PAID IN FULL	NOV 22 1941	8914				7385	258					
18	355					4964	311						5275	PAID IN FULL	NOV 22 1941											
19	65					909							909	1st Half Paid	JUN 10 1941	5774		455						454		
20																										
	1456					20361	748						21109													

Assessment Roll and Tax List of Unplatted Real Property in the Town of Tylman, Cass County, Minnesota, for Taxes for the Year 1940.

FOLD & CUT ALONG DOTTED LINE

Unplatted Real Estate Assessed at 33⅓ Per Cent of True and Full Value; Attached Machinery at 33⅓ Per Cent of True and Full Value. Homesteads, up to True and Full Value of $4000, Assessable at 20 per Cent, Class 3B; Remainder at 33⅓ Per Cent, Class 3.

	In Whose Name Assessed	To Whom Transferred	Description of Property: Subdivision	Sec. or Lot	Town or Block	Range	Number of Acres of Land (Acres / 100ths)	No. School District	Indicate Homestead	Assessor's Valuation: True and Full Value of Lands Exclusive of Structures and Improvements (Dollars)	Structures & Improvements: True and Full Value of Buildings and Other Structures (Dollars)	True and Full Value of Machinery Permanently Attached to Real Estate (Dollars)	Total True and Full Value of Lands Including All Structures, Improvements and Machinery (Dollars)	Assessed Value of Homesteads up to $4,000 at 20 per cent Class 3B (Dollars)	Assessed Value of Remainder at 33⅓ per cent Class 3 (Dollars)	Total Assessed Value of Lands Including all Structures, Improvements and Machinery (Dollars)	Equalized Values: Total Assessed Value as Equalized by the Board of Review (Dollars)	Total Assessed Value as Equalized by the County Board (Dollars)	Total Assessed Value as Equalized by the Department of Taxation (Dollars)	Sold for Taxes
1	Oscar Hendrickson		NE¼ of NE¼	8	133.30		40	1	1100	75 ~~190~~			190	51 ~~38~~		38				
2	Amiel Berndt		NW¼ of NE¼				40		"	3rd ~~240~~			240	65 ~~48~~		48				SOLD FOR TAXES
3	"		SW¼ of NE¼				40		"	3rd ~~240~~			240	65 ~~48~~		48				SOLD FOR TAXES
4	Herm. W. Gerrelts	William G. Gerrelts	SE¼ of NE¼				40		"	2nd ~~200~~			200	54 ~~40~~		40				
5																				
6	Lambert Lbr. Co.		NE¼ of NW¼				40		900	3rd ~~240~~	600		840 ~~840~~	185 ~~168~~		168				SOLD FOR TAXES
7	"		NW¼ of NW¼				40		"	3rd ~~240~~			240	65 ~~48~~		48				SOLD FOR TAXES
8	"		SW¼ of NW¼				40		"	3rd ~~240~~			240	65 ~~48~~		48				SOLD FOR TAXES
9	"		SE¼ of NW¼				40		"	3rd ~~240~~			240	65 ~~48~~		48				SOLD FOR TAXES
10																				
11	"		NE¼ of SW¼				40		"	4th ~~300~~			300	80 ~~60~~		60				SOLD FOR TAXES
12	"		NW¼ of SW¼				40		"	3rd ~~240~~			240	65 ~~48~~		48				SOLD FOR TAXES
13	"		SW¼ of SW¼				40		"	3rd ~~240~~			240	65 ~~48~~		48				SOLD FOR TAXES
14	"		SE¼ of SW¼				40		"	4th ~~300~~			300	80 ~~60~~		60				SOLD FOR TAXES
15																				
16	Herm. W. Gerrelts	William G. Gerrelts	NE¼ of SE¼				40		900	3rd ~~240~~			240	65 ~~48~~		48				
17	"	"	NW¼ of SE¼				40		"	3rd ~~240~~			240	65 ~~48~~		48				
18	"	"	SW¼ of SE¼				40		"	3rd ~~240~~	300		540 ~~540~~	146 ~~108~~		108				
19	"	"	SE¼ of SE¼				40		"	3rd ~~240~~			240	65 ~~48~~		48				
20																				
							640			3870 ~~3870~~	900		4770 ~~4770~~	954 ~~954~~		954				
										5370			6270	1254						

	Valuations by School Districts as Equalized by Department of Taxation: District No. 1 Rate ..... Mills	District No. ..... Rate ..... Mills	District No. ..... Rate ..... Mills	District No. ..... Rate ..... Mills	Assessed Valuation Non-Homestead	Rate and Tax Less Homestead Exemption 33⅓ Mills	State Tax on Non-Homestead 33⅓ Mills	Total General Tax	Special Taxes: Ditch No.	Ditch No.			Total Taxes	Paid	When Paid	Number of Receipt	March Settlement 1941	June Settlement 1941	Penalty	November Settlement 1941	Penalty	Collections to First Monday in January 1942	Penalty	Delinquent on First Monday in January 1942	Penalty	Total Delinquent Tax and Penalty
	Dollars	Dollars	Dollars	Dollars	Dollars	$ cts.	$ cts.	$ cts.	$ cts.	$ cts.	$ cts.	$ cts.	$ cts.				$ cts.	$ cts.	$ cts.	$ cts.	$ cts.	$ cts.	$ cts.	$ cts.	$ cts.	$ cts.
1														2nd Half Paid	NOV 14 1941	10663										
	51					7.13							7.13	1st Half Paid	JUN 11 1941	10362		3.67		3.56						
2	65					9.09							9.09	1st Half Paid	JUN 10 1941									4.54		
3	65					9.09							9.09	1st Half Paid	JUN 10 1941	8774		9.09						4.55		
4	54					7.55							7.55	2nd Half Paid / 1st Half Paid	NOV 17 1941 / MAY 16 1941	10727 / 38 28		3.77		3.78						
5																										
6	185					25.87							25.87	1st Half Paid	JUN 10 1941									12.93		
7	65					9.09							9.09	1st Half Paid	JUN 10 1941									4.55		
8	65					9.09							9.09	1st Half Paid	JUN 10 1941	8774		26.67						4.55		
9	65					9.09							9.09	1st Half Paid	JUN 10 1941									4.54		
10																										
11	80					11.19							11.19	1st Half Paid	JUN 10 1941									5.60		
12	65					9.09							9.09	1st Half Paid	JUN 10 1941									4.54		
13	65					9.09							9.09	1st Half Paid	JUN 10 1941	8774		20.28						4.55		
14	80					11.19							11.19	1st Half Paid	JUN 10 1941									5.60		
15																										
16	65					9.09							9.09	2nd Half Paid / 1st Half Paid	NOV 17 1941 / MAY 16 1941											
17	65					9.09							9.09	2nd Half Paid / 1st Half Paid	NOV 17 1941 / MAY 16 1941											
18	124					17.34							17.34	2nd Half Paid / 1st Half Paid	NOV 17 1941 / MAY 16 1941	10727 / 38 28		24.31		27.30						
19	65					9.09							9.09	2nd Half Paid / 1st Half Paid	NOV 17 1941 / MAY 16 1941											
20																										
	1224					171.17							171.17													

Assessment Roll and Tax List of Unplatted Real Property in the Town of Tilden, Cass County, Minnesota, for Taxes for the Year 1940.

FORM 4 CD 34-35-36-37-38 (REPRINT, 1939) PUBLISH

Unplatted Real Estate Assessed at 33⅓ Per Cent of True and Full Value; Attached Machinery at 33⅓ Per Cent of True and Full Value. Homesteads, up to True and Full Value of $4000, Assessable at 20 per Cent, Class 3B; Remainder at 33⅓ Per Cent, Class 3.

	In Whose Name Assessed	To Whom Transferred	Description of Property: Subdivision	Sec. or Lot	Town or Block	Range	Number of Acres of Land: Acres	100ths	No. School District	Indicate Homestead	Assessor's Valuation: True and Full Value of Lands Exclusive of Structures and Improvements (Dollars)	Structures & Improvements: True and Full Value of Buildings and Other Structures (Dollars)	True and Full Value of Machinery Permanently Attached to Real Estate (Dollars)	Total True and Full Value of Lands Including all Structures, Improvements and Machinery (Dollars)	Assessed Value of Homesteads up to $4,000 at 20 per cent Class 3B (Dollars)	Assessed Value of Remainder at 33⅓ per cent Class 3 (Dollars)	Total Assessed Value of Lands Including all Structures, Improvements and Machinery (Dollars)	Equalized Values: Total Assessed Value as Equalized by the Board of Review (Dollars)	Total Assessed Value as Equalized by the County Board (Dollars)	Total Assessed Value as Equalized by the Department of Taxation (Dollars)	Sold for Taxes
	State of Minnesota		1 NE¼ of NE¼	9	133	30			1												
	"		2 NW¼ of NE¼																		
	Frank C. & Delphia Ramberg		3 SW¼ of NE¼				40				320 ~~270~~			240	60 ~~45~~		45				
	" "		4 SE¼ of NE¼				40			"	320 ~~270~~	200		520 ~~470~~	104 ~~88~~		88				
			5																		
	~~Martin Wolfatt~~ O. H. Hendrickson		6 NE¼ of NW¼				40			"	320 ~~270~~			240	60 ~~45~~		45				
	A. Hendrickson		7 NW¼ of NW¼				40			"	320 ~~270~~	170		490 ~~440~~	154 ~~132~~		132				
	J. A. Henry		8 SW¼ of NW¼				40			no	320 ~~270~~			240		108 ~~80~~	80				
	~~Martin Wolfatt~~ O. H. Hendrickson		9 SE¼ of NW¼				40			yes	320 ~~270~~			240	60 ~~45~~		45				
			10																		
	J. A. Henry		11 NE¼ of SW¼				40			no	320 ~~270~~	1		240		108 ~~80~~	80				
	" Coe		12 NW¼ of SW¼				40			"	320 ~~270~~	99		339		141 ~~113~~	113				
	Reuben Cole		13 SW¼ of SW¼				40			no	320 ~~270~~			240		108 ~~80~~	80				
	Oscar H. Hendrickson		14 SE¼ of SW¼				40			yes	320 ~~270~~			240	60 ~~45~~		45				
			15																		
	Sec. State Bk. Pillager		16 NE¼ of SE¼				40			no	240 ~~150~~			150		72 ~~60~~	60				SOLD FOR TAXES
	Gordon E. Simons		17 NW¼ of SE¼				40			"	320 ~~270~~			240		108 ~~80~~	80				SOLD FOR TAXES
	"		18 SW¼ of SE¼				40			"	320 ~~270~~			240		108 ~~80~~	80				
	Edwin G. Hulin		19 SE¼ of SE¼				40			"	404 ~~350~~			300		135 ~~100~~	100				
			20																		
							560				~~3360~~ 434	769		~~4129~~ 5303	~~412~~ 531	~~773~~ 992	~~1045~~ 1420				

Valuations by School Districts as Equalized by Department of Taxation: District No. ..., Rate ..... Mills; District No. ..., Rate ..... Mills; District No. ..., Rate ..... Mills; District No. ..., Rate ..... Mills (Dollars)

	Assessed Valuation Non-Homestead (Dollars)	Rate and Tax Less Homestead 33⅓ Mills ($ cts.)	State Tax on Non-Homestead 8.7 Mills ($ cts.)	Total General Tax ($ cts.)	Special Taxes: Ditch No. ... ($ cts.)	Ditch No. ... ($ cts.)	... ($ cts.)	... ($ cts.)	Total Taxes ($ cts.)		Paid	When Paid (Month Day Year)	Number of Receipt	March Settlement 1941 ($ cts.)	June Settlement 1941 ($ cts.)	Penalty ($ cts.)	November Settlement 1941 ($ cts.)	Penalty ($ cts.)	Collections to First Monday in January 1942 ($ cts.)	Penalty ($ cts.)	Delinquent on First Monday in January 1942 ($ cts.)	Penalty ($ cts.)	Total Delinquent Tax and Penalty ($ cts.)
										1													
										2													
	65	909							909	3	2nd Half Paid / 1st Half Paid	NOV 17 1941 / JUN 20 1941	10707 / 6218		1189		1188						
	105	1468							1468	4	2nd Half Paid / 1st Half Paid	NOV 27 1941 / JUN 20 1941											
										5													
	65	909							909	6	2nd Half Paid / 1st Half Paid	NOV 14 1941 / JUN 11 1941	10663 / 5803		454		455						
	159	2223							2223	7	2nd Half Paid / 1st Half Paid	NOV 14 1941 / JUN 11 1941	10663 / 5803		1112		1111						
	108	1510	95						1605	8	PAID IN FULL	APR 17 1941	3323		1605								
	65	909							909	9	2nd Half Paid / 1st Half Paid	NOV 14 1941 / JUN 11 1941	10663 / 5803		455		454						
										10													
	108	1510	95						1605	11	PAID IN FULL	APR 17 1941	3323		3701								
	141	1972	124						2096	12	PAID IN FULL	APR 17 1941											
	108	1510	95						1605	13	2nd Half Paid / 1st Half Paid	OCT 8 1941 / JUN 7 1941	9268 / 5701		802		803						
	65	909							909	14	2nd Half Paid / 1st Half Paid	NOV 14 1941 / JUN 11 1941	10663 / 5803		454		455						
										15													
	81	1133	71						1204	16	PAID IN FULL	JUL 8 1941	7211		1204								
	108	1510	95						1605	17												1605	
	108	1510	95						1605	18												1605	
	134	1874	117						1991	19	PAID IN FULL	MAR 24 1941	2979		1991								
										20													
	1420	19856	787						20643														

Assessment Roll and Tax List of Unplatted Real Property in the Town of Sylvan, Cass County, Minnesota, for Taxes for the Year 1940.

Form 4-CD (with new name, amended)

Unplatted Real Estate Assessed at 33⅓ Per Cent of True and Full Value; Attached Machinery at 33⅓ Per Cent of True and Full Value. Homesteads, up to True and Full Value of $4000, Assessable at 20 per Cent; Class 3B; Remainder at 33⅓ Per Cent, Class 3.

	IN WHOSE NAME ASSESSED	TO WHOM TRANSFERRED		DESCRIPTION OF PROPERTY: SUBDIVISION	Sec. or Lot	Town or Block	Range	Number of Acres of Land: Acres	100ths	No. School District	Indicate Homestead	ASSESSOR'S VALUATION: True and Full Value of Lands Exclusive of Structures and Improvements (Dollars)	STRUCTURES & IMPROVEMENTS: True and Full Value of Buildings and Other Structures (Dollars)	True and Full Value of Machinery Permanently Attached to Real Estate (Dollars)	Total True and Full Value of Lands Including all Structures, Improvements and Machinery (Dollars)	Assessed Value of Homesteads up to $4,000 at 20 per cent Class 3B (Dollars)	Assessed Value of Remainder at 33⅓ per cent Class 3 (Dollars)	Total Assessed Value of Lands Including all Structures, Improvements and Machinery (Dollars)	EQUALIZED VALUES: Total Assessed Value as Equalized by the Board of Review (Dollars)	Total Assessed Value as Equalized by the County Board (Dollars)	Total Assessed Value as Equalized by the Department of Taxation (Dollars)	SOLD FOR TAXES
	~~State of Minnesota~~	Fannie Dade	1	NE ¼ of NE ¼	10	133	30			1												
	Wm. S. Jones		2	NW ¼ of NE ¼				40			no	~~283~~ 210			210		~~94~~ 70	70				
	"		3	SW ¼ of NE ¼				40			"	~~283~~ 210			210		~~94~~ 70	70				SOLD FOR TAXES
	State of Minnesota		4	SE ¼ of NE ¼																		SOLD FOR TAXES
			5																			
	Wm. S. Jones		6	NE ¼ of NW ¼				40			no	~~283~~ 210			210		~~94~~ 70	70				SOLD FOR TAXES
	"		7	NW ¼ of NW ¼				40			"	~~283~~ 210			210		~~94~~ 70	70				SOLD FOR TAXES
	State of Minnesota		8	SW ¼ of NW ¼																		
	"		9	SE ¼ of NW ¼																		
			10																			
	Security State Bk, Pillager		11	NE ¼ of SW ¼				40			no	~~324~~ 240	300		~~540~~		~~208~~ 180	180				
	" "		12	NW ¼ of SW ¼				40			"	~~324~~ 240			240		~~108~~ 80	80				
	" "		13	SW ¼ of SW ¼				40			"	~~324~~ 240			240		~~108~~ 80	80				
	" "		14	SE ¼ of SW ¼				40			"	~~324~~ 240			240		~~108~~ 80	80				
			15																			
	Marlon Erickson		16	NE ¼ of SE ¼				40			no	~~270~~ 200			200		~~54~~ 40	40				SOLD FOR TAXES
	R. E. Krueger		17	NW ¼ of SE ¼				40			no	~~324~~ 240			240		~~108~~ 80	80				SOLD FOR TAXES
	"		18	SW ¼ of SE ¼				40			no	~~324~~ 240			240		~~108~~ 80	80				SOLD FOR TAXES
	Marlon Erickson		19	SE ¼ of SE ¼				40			no	~~270~~ 200	200		~~400~~ 400		~~94~~ 80	80				SOLD FOR TAXES
			20																			
								480				~~2610~~ 3616	500		~~3110~~ 4116	~~120~~ 100	~~840~~ 1124	~~960~~ 1224				

Cass County, Minnesota, for Taxes for the Year 1940.

	VALUATIONS BY SCHOOL DISTRICTS AS EQUALIZED BY DEPARTMENT OF TAXATION: District No. ..... Rate ..... Mills	District No. ..... Rate ..... Mills	District No. ..... Rate ..... Mills	District No. ..... Rate ..... Mills	Assessed Valuation Non-Homestead (Dollars)	Rate and Tax Less Homestead Exemption 137.5 Mills ($ cts.)	State Tax on Non-Homestead 8.5 Mills ($ cts.)	TOTAL GENERAL TAX ($ cts.)	SPECIAL TAXES: Ditch No. ..... ($ cts.)	Ditch No. ..... ($ cts.)	..... ($ cts.)	..... ($ cts.)	TOTAL TAXES ($ cts.)		PAID	WHEN PAID: Month Day Year	Number of Receipt	March Settlement 1941 ($ cts.)	June Settlement 1941 ($ cts.)	Penalty ($ cts.)	November Settlement 1941 ($ cts.)	Penalty ($ cts.)	Collections to First Monday in January 1942 ($ cts.)	Penalty ($ cts.)	Delinquent on First Monday in January 1942 ($ cts.)	Penalty ($ cts.)	Total Delinquent Tax and Penalty ($ cts.)
1														1													
2					94	13.14	8.21						13.96	2											13.96		
3					94	13.14	8.21						13.96	3											13.96		
4														4													
5														5													
6					94	13.14	8.21						13.96	6											13.96		
7					94	13.14	8.21						13.96	7											13.96		
8														8													
9														9													
10														10													
11					208	29.09	18.21						30.91	11	PAID IM FULL	JUN 17 1941											
12					108	15.10	9.45						16.05	12	PAID IM FULL	JUN 17 1941	5943		7906								
13					108	15.10	9.45						16.05	13	PAID IM FULL	JUN 17 1941											
14					108	15.10	9.45						16.05	14	PAID IM FULL	JUN 17 1941											
15														15													
16					54	7.55	–						7.55	16											7.55		
17					108	15.10	9.45						16.05	17											16.05		
18					108	15.10	9.45						16.05	18											16.05		
19					94	13.14	–						13.14	19											13.14		
20														20													
					1272	177.84	98.55						187.69														

Form 4 CD

Assessment Roll and Tax List of Unplatted Real Property in the Town of Tyldum,

Unplatted Real Estate Assessed at 33⅓ Per Cent of True and Full Value; Attached Machinery at 33⅓ Per Cent of True and Full Value. Homesteads, up to True and Full Value of $4000, Assessable at 20 Per Cent, Class 3B; Remainder at 33⅓ Per Cent, Class 3.

Cass County, Minnesota, for Taxes for the Year 1940.

	In Whose Name Assessed	To Whom Transferred	Description of Property: Subdivision	Sec. or Lot	Town or Block	Range	Number of Acres of Land: Acres	100ths	No. School District	Indicate Homestead	Assessor's Valuation: True and Full Value of Lands Exclusive of Structures and Improvements (Dollars)	Structures & Improvements: True and Full Value of Buildings and Other Structures (Dollars)	True and Full Value of Machinery Permanently Attached to Real Estate (Dollars)	Total True and Full Value of Lands Including all Structures, Improvements and Machinery (Dollars)	Assessed Value of Homestead, Class 3B, at 20 per cent (Dollars)	Assessed Value of Remainder at 33⅓ per cent Class 3 (Dollars)	Equalized Values: Total Assessed Value of Lands Including all Structures, Improvements and Machinery (Dollars)	Total Assessed Value as Equalized by the Board of Review (Dollars)	Total Assessed Value as Equalized by the County Board (Dollars)	Total Assessed Value as Equalized by the Department of Taxation (Dollars)	Sold for Taxes
1			NE ¼ of NE ¼	11	133	30			1												
2			NW ¼ of NE ¼																		
3	Wm. Stickling		(Lot 2 less 2 acres) SW ¼ of NE ¼				33	50		no	~~183~~ 170	300		~~583~~ 470		~~195~~ 170					
4	Andrew Schilke		(Lot 1 less 9 7/10 ac platted) SE ¼ of NE ¼				30	05		no	~~147~~ 180	750		~~997~~ 930		~~331~~ 310					SOLD FOR TAXES
5																					
6	Wm. Stickling	Northwestern Mortgage Company, Minneapolis Minn.	NE ¼ of NW ¼ Lot 4				32	25		no	~~183~~ 210			210		~~94~~ 70	70				SOLD FOR TAXES
7	"	"	NW ¼ of NW ¼ - 5				32	25		"	~~183~~ 210			210		~~94~~ 70	70				SOLD FOR TAXES
8	"	"	SW ¼ of NW ¼ - 3				21	25		"	~~70~~ 150			150		~~67~~ 50	50				SOLD FOR TAXES
9			SE ¼ of NW ¼																		
10																					
11	"		NE ¼ of SW ¼				40			"	~~324~~ 240			240		~~108~~ 80	80				SOLD FOR TAXES
12	"		NW ¼ of SW ¼				40			"	~~324~~ 240			240		~~108~~ 80	80				SOLD FOR TAXES
13	"		SW ¼ of SW ¼				40			"	~~324~~ 240			240		~~108~~ 80	80				SOLD FOR TAXES
14	"		SE ¼ of SW ¼				40			"	~~324~~ 240			240		~~108~~ 80	80				SOLD FOR TAXES
15																					
16	Andrew Schilke		NE ¼ of SE ¼				40			"	~~324~~ 240			240		~~108~~ 80	80				
17	Wm. Stickling		NW ¼ of SE ¼				40			"	~~324~~ 240			240		~~108~~ 80	80				SOLD FOR TAXES
18	"		SW ¼ of SE ¼				40			"	~~324~~ 240			240		~~108~~ 80	80				SOLD FOR TAXES
19	Andrew Schilke		SE ¼ of SE ¼				40			"	~~324~~ 240			240		~~108~~ 80	80				
20																					
							469	20			~~2480~~ 3885	1050		~~3930~~ 4935		~~1310~~ 1645	1310				

	Valuations by School Districts as Equalized by Department of Taxation: District No. ... Rate ... Mills	District No. ... Rate ... Mills	District No. ... Rate ... Mills	District No. ... Rate ... Mills	Assessed Valuation Non-Homestead	Rate and Tax Less Homestead Exemption 13.5 Mills	State Tax on Non-Homestead 8.1 Mills	Total General Tax	Special Taxes: Ditch No. ...	Ditch No. ...			Total Taxes	Paid	When Paid: Month	Day	Year	Number of Receipt	March Settlement 1941	June Settlement 1941	Penalty	November Settlement 1941	Penalty	Collections to First Monday in January 1941	Penalty	Delinquent on First Monday in January 1942	Penalty	Total Delinquent Tax and Penalty
	Dollars	Dollars	Dollars	Dollars	Dollars	$ cts.	$ cts.	$ cts.	$ cts.	$ cts.	$ cts.	$ cts.	$ cts.						$ cts.	$ cts.	$ cts.	$ cts.	$ cts.	$ cts.	$ cts.	$ cts.	$ cts.	$ cts.
1																												
2																												
3	195					2727	171						2898													2898		31 30
4	331					4679	290						4919	PAID IN FULL	JUN	9	1941	5534		4919								
5																												
6	96					1314	82						1396													1396		15 08
7	96					1314	82						1396													1396		15 08
8	67					937	59						996													996		10 76
9																												
10																												
11	108					1510	95						1605													1605		17 33
12	108					1510	95						1605													1605		17 33
13	108					1510	95						1605													1605		17 33
14	108					1510	95						1605													1605		17 33
15																												
16	108					1510	95						1605	PAID IN FULL	JUN	9	1941	5534		1605								
17	108					1510	95						1605													1605		17 33
18	108					1510	95						1605													1605		17 33
19	108					1510	95						1605	PAID IN FULL	JUN	9	1941	5634		1605								
20																												
	1645					23001	1444						24445															

Assessment Roll and Tax List of Unplatted Real Property in the Town of Tylman, Cass County, Minnesota, for Taxes for the Year 1940.

Form 4 CD

Unplatted Real Estate Assessed at 33⅓ Per Cent of True and Full Value; Attached Machinery at 33⅓ Per Cent of True and Full Value. Homesteads, up to True and Full Value of $4000, Assessable at 20 per Cent Class 3B; Remainder at 33⅓ Per Cent, Class 3.

	In Whose Name Assessed	To Whom Transferred	Description of Property: Subdivision	Sec. or Lot	Town or Block	Range	Number of Acres of Land: Acres	100ths	No. School District	Indicate Homestead	Assessor's Valuation: True and Full Value Exclusive of Structures and Improvements (Dollars)	Structures & Improvements: True and Full Value of Buildings and Other Structures (Dollars)	True and Full Value of Machinery Permanently Attached to Real Estate (Dollars)	Total True and Full Value of Lands including all Structures, Improvements and Machinery (Dollars)	Assessed Value of Homesteads up to $4,000 at 20 per cent Class 3B (Dollars)	Assessed Value of Remainder at 33⅓ per cent Class 3 (Dollars)	Total Assessed Value of Lands including all Structures, Improvements and Machinery (Dollars)	Equalized Values: Total Assessed Value as Equalized by the Board of Review (Dollars)	Total Assessed Value as Equalized by the County Board (Dollars)	Total Assessed Value as Equalized by the Department of Taxation (Dollars)	Sold for Taxes
1	C. H. Ramsey		NE¼ of NE¼	12	133	30	40		1	no	3rd 240			240		108 80	80				
2	"		NW¼ of NE¼				40			"	3rd 240	300		540		208 140	180				
3	"		SW¼ of NE¼				40			"	3rd 240			240		108 80	80				
4	"		SE¼ of NE¼				40			"	3rd 240			240		108 80	80				
5																					
6	Andrew Schilke		NE¼ of NW¼ less 2.9 ac platted Tylman Beach				37.10			no	3rd 240			240		108 80	80				
7	"		NW¼ of NW¼ Lot 1 less 13.3 acres				28.20			"	3rd 240			240		108 80	80				
8	"		SW¼ of NW¼ Platted Tylman Beach																		
9	"		SE¼ of NW¼				40			"	3rd 240			240		108 80	80				
10																					
11	"		NE¼ of SW¼				40			"	3rd 240			240		108 80	80				
12	"		NW¼ of SW¼				40			"	3rd 240			240		108 80	80				
13	"		SW¼ of SW¼				40			"	3rd 240			240		108 80	80				
14	"		SE¼ of SW¼				40			"	3rd 240			240		108 80	80				
15																					
16	Annie E. Kapphahn & Emma & Wm. Fisher		NE¼ of SE¼				40			no	3rd 240			240		108 80	80				SOLD FOR TAXES
17	" " "		NW¼ of SE¼				40			"	3rd 240			240		108 80	80				SOLD FOR TAXES
18	" " "		SW¼ of SE¼				40			"	3rd 240			240		108 80	80				SOLD FOR TAXES
19	" " "		SE¼ of SE¼				40			"	3rd 240			240		108 80	80				SOLD FOR TAXES
20																					
							585.30				~~3600~~ 4860	300		~~3900~~ 5160		~~1300~~ 1720	1300				

	Valuations by School Districts as Equalized by Department of Taxation: District No. 1 Rate ..... Mills	District No. ..... Rate ..... Mills	District No. ..... Rate ..... Mills	District No. ..... Rate ..... Mills	Assessed Valuation Non-Homestead	Rate and Tax Less Homestead Exemption 13.34 Mills	State Tax on Non-Homestead 8 Mills	Total General Tax	Special Taxes: Ditch No.	Ditch No.			Total Taxes	Paid	When Paid	Number of Receipt	March Settlement 1941	June Settlement 1941	Penalty	November Settlement 1941	Penalty	Collections to First Monday in January 1942	Penalty	Delinquent on First Monday in January 1942	Penalty	Total Delinquent Tax and Penalty
	Dollars	Dollars	Dollars	Dollars	Dollars	$ cts.	$ cts.	$ cts.	$ cts.	$ cts.	$ cts.	$ cts.	$ cts.		Month Day Year		$ cts.	$ cts.	$ cts.	$ cts.	$ cts.	$ cts.	$ cts.	$ cts.	$ cts.	$ cts.
1	108					15 10	9 5						16 05	2nd Half Paid 1st Half Paid	OCT 8 1941 MAY 8 1941											
2	208					29 09	18 72						30 91	2nd Half Paid 1st Half Paid	OCT 8 1941 MAY 8 1941	9249				39 53						
3	108					15 10	9 5						16 05	2nd Half Paid 1st Half Paid	OCT 8 1941 MAY 8 1941	8675		39 53								
4	108					15 10	9 5						16 05	2nd Half Paid 1st Half Paid	OCT 8 1941 MAY 8 1941											
5																										
6	108					15 10	9 5						16 05	PAID IN FULL	JUN 9 1941	5534		32 10								
7	108					15 10	9 5						16 05	PAID IN FULL	JUN 9 1941											
8																										
9	108					15 10	9 5						16 05	PAID IN FULL	JUN 9 1941	5534		16 05								
10																										
11	108					15 10	9 5						16 05	PAID IN FULL	JUN 9 1941											
12	108					15 10	9 5						16 05	PAID IN FULL	JUN 9 1941	5534		64 20								
13	108					15 10	9 5						16 05	PAID IN FULL	JUN 9 1941											
14	108					15 10	9 5						16 05	PAID IN FULL	JUN 9 1941											
15																										
16	108					15 10	9 5						16 05											16 05		
17	108					15 10	9 5						16 05											16 05		
18	108					15 10	9 5						16 05											16 05		
19	108					15 10	9 5						16 05											16 05		
20																										
	1720					26 49	15 72						25 561													

Assessment Roll and Tax List of Unplatted Real Property in the Town of Sylvan, Cass County, Minnesota, for Taxes for the Year 1940.

Form 4 CD

Unplatted Real Estate Assessed at 33⅓ Per Cent of True and Full Value; Attached Machinery at 33⅓ Per Cent of True and Full Value. Homesteads, up to True and Full Value of $4000, Assessable at 20 Per Cent. Class 3B; Remainder at 33⅓ Per Cent, Class 3.

	In Whose Name Assessed	To Whom Transferred	Description of Property: Subdivision	Sec. or Lot	Town or Block	Range	Number Acres of Land	Acres 100ths	No. School District	Indicate Homestead	Assessor's Valuation: True and Full Value of Lands Exclusive of Structures and Improvements (Dollars)	Structures & Improvements: True and Full Value of Buildings and Other Structures (Dollars)	True and Full Value of Machinery Permanently Attached to Real Estate (Dollars)	Total True and Full Value of Lands Including Structures and Improvements and Machinery (Dollars)	Assessed Value of Homesteads Class 3B at 20 per cent	Assessed Value of Remainder at 33⅓ per cent Class 3 (Dollars)	Equalized Values: Total Assessed Value of Lands Including all Structures, Improvements and Machinery (Dollars)	Total Assessed Value as Equalized by State Board of Review (Dollars)	Total Assessed Value as Equalized by the County Board (Dollars)	Total Assessed Value as Equalized by the Department of Taxation (Dollars)	Sold for Taxes
	Frank C. Sliter		all of N½ N. of Ry RR Wy.																		
1			NE¼ of NE¼	13	133	30	88		1	yes	~~480~~ 67			~~480~~ 480		~~129~~ 95	~~96~~ 96				
2			NW¼ of NE¼																		
3	J. B. Pehson		SW¼ of NE¼ all S. of							no											
4	"		SE¼ of NE¼ Ry. RR. Wy.				52			no	~~300~~ 40			300		~~135~~ 100	100				SOLD FOR TAXES
5																					SOLD FOR TAXES
6	Frank C. Sliter		NE¼ of NW¼				40			yes	~~240~~ 37			~~240~~ 240		~~65~~ 48	48				
7	"		NW¼ of NW¼				40			"	~~240~~ 269	~~800~~		~~1600~~ 1069		~~537~~ 356	200				
8	"		all S. of N½ of Ry RR Wy. less school dist. SW¼ of NW¼				5.22			"	~~40~~ 8			40		~~11~~ 8	8				
9	J. B. Pehson		all of SE¼ N. of Ry RR Wy. S. of SE¼ of NW¼				25			no	~~150~~ 20			150		~~67.50~~	50				SOLD FOR TAXES
10																					
11	John B. Pehson		NE¼ of SW¼				40			no	~~270~~ 36			270		~~121.90~~	90				SOLD FOR TAXES
12	Archie Homer Lively & Helen J. Lively		NW¼ of SW¼ and all S. of N. of				91.50			no	~~460~~ 61			460		~~137.92~~	92				SOLD FOR TAXES
13			SW¼ of SW¼ So. of N.P. Ry.																		
14	J. B. Pehson		SE¼ of SW¼				40			no	~~270~~ 36			270		~~121.90~~	90				SOLD FOR TAXES
15																					
16	"		NE¼ of SE¼				40			no	~~270~~ 36			270		~~121.90~~	90				SOLD FOR TAXES
17	"		NW¼ of SE¼				40			"	~~270~~ 36			270		~~121.90~~	90				SOLD FOR TAXES
18	"		SW¼ of SE¼				40			"	~~240~~ 37			240		~~108.80~~	80				SOLD FOR TAXES
19	"		SE¼ of SE¼				40			"	~~240~~ 37			240		~~108.80~~	80				SOLD FOR TAXES
20	Archie H. & Helen J. Lively		E. of Sylvan Twp. N. of wide on N. side on Sand Lake Long & going S. of Ry. in Sec. 13				62			yes	~~10~~ 13			10		~~3.2~~	2				SOLD FOR TAXES
							58.34				~~3441~~ 4639	800		~~4240~~ 5439		~~1116~~ 5446	~~670~~ 902	1116 1448			

Cass County, Minnesota, for Taxes for the Year 1940.

	Valuations by School Districts as Equalized by Department of Taxation: District No. 1 Rate ..... Mills (Dollars)	District No. ..... Rate ..... Mills (Dollars)	District No. ..... Rate ..... Mills (Dollars)	District No. ..... Rate ..... Mills (Dollars)	Assessed Valuation Non-Homestead (Dollars)	Rate and Tax Less Homestead Exemption 12.54 Mills ($ cts.)	State Tax on Non-Homestead 8.76 Mills ($ cts.)	Total General Tax ($ cts.)	Special Taxes: Ditch No. ..... ($ cts.)	Ditch No. ..... ($ cts.)	($ cts.)	($ cts.)	Total Taxes ($ cts.)		Paid	When Paid: Month Day Year	Number of Receipt	March Settlement 1941 ($ cts.)	June Settlement 1941 ($ cts.)	Penalty ($ cts.)	November Settlement 1941 ($ cts.)	Penalty ($ cts.)	Collections in First Monday in January 1941 ($ cts.)	Penalty ($ cts.)	Delinquent on First Monday in January 1941 ($ cts.)	Penalty ($ cts.)	Total Delinquent Tax and Penalty ($ cts.)
1	129					1804							1804	1	PAID IN FULL	FEB 18 1941	1193	18.64										
2														2														
3														3														
4	135					1888	118						2006	4	PAID IN FULL	NOV 18 1941	11049				2006	70						
5														5														
6	65					909							909	6	PAID IN FULL	FEB 18 1941												
7	214					2993							2993	7	PAID IN FULL	FEB 18 1941	1193	4056										
8	11					154							154	8	PAID IN FULL	FEB 18 1941												
9	67					937	59						996	9	PAID IN FULL	NOV 18 1941	11049				996	35						
10														10														
11	121					1692	106						1798	11	PAID IN FULL	NOV 18 1941	11049				1798	63						
12	124					1734							1734	12											1734			
13														13														
14	121					1692	106						1798	14	PAID IN FULL	NOV 18 1941	11049				1798	63						
15														15														
16	121					1692	106						1798	16	PAID IN FULL	NOV 18 1941												
17	121					1692	106						1798	17	PAID IN FULL	NOV 18 1941	11049				6806	338						
18	108					1510	95						1605	18	PAID IN FULL	NOV 18 1941												
19	108					1510	95						1605	19	PAID IN FULL	NOV 18 1941												
20	3					42							42	20											42			
	1448					20249	791						21040															

Assessment Roll and Tax List of Unplatted Real Property in the Town of Sylvan, Cass County, Minnesota, for Taxes for the Year 1940.

Form 4 CD

Unplatted Real Estate Assessed at 33⅓ Per Cent of True and Full Value; Attached Machinery at 33⅓ Per Cent of True and Full Value. Homesteads, up to True and Full Value of $4000, Assessable at 20 per Cent, Class 3B; Remainder at 33⅓ Per Cent, Class 3.

	In Whose Name Assessed	To Whom Transferred	Description of Property: Subdivision	Sec. or Lot	Town or Block	Range	Number of Acres of Land (Acres / Units)	No. School District	Indicate Homestead	Assessor's Valuation: True and Full Value of Lands Exclusive of Structures and Improvements (Dollars)	Structures & Improvements: True and Full Value of Buildings and Other Structures (Dollars)	True and Full Value of Machinery Permanently Attached to Real Estate (Dollars)	Total True and Full Value of Lands Including All Improvements and Machinery (Dollars)	Assessed Value of Homesteads up to the Amount Subject to Class 3B (Dollars)	Assessed Value of Remainder at 33⅓ per cent Class 3 (Dollars)	Total Assessed Value of Lands Including all Structures, Improvements and Machinery (Dollars)	Equalized Values: Total Assessed Value Equalized by the Board of Review (Dollars)	Total Assessed Value as Equalized by the County Board (Dollars)	Total Assessed Value as Equalized by the Department of Taxation (Dollars)	Sold for Taxes
1	State of Minnesota		NE¼ of NE¼ less Ry. R/W	14	133	30	1	1												
2	"		NW¼ of NE¼ " " " "																	
3	Martin Anderson		SW¼ of NE¼ " " " "				34.32 ac.		yes	283 ~~210~~			210	57 ~~42~~		42				
4			SE¼ of NE¼ less of Ry. R/W & Cemetery				24.47 ac.		yes	283 ~~210~~			210	57 ~~42~~		42				
5	State of Minnesota		SE¼ NE¼ N. of Ry.																	
6	"		NE¼ of NW¼ less Ry. R/W																	
7	"		NW¼ of NW¼ " " " "																	
8	C. N. Sliter		~~SW¼ of NW¼ Lot 2 less Ry. R/W~~				39.86		yes	364 ~~270~~			270	73 ~~54~~		54				
9	"		~~SE¼ of NW¼ " 1 " " " "~~				39.22		yes	364 ~~270~~			270	73 ~~54~~		54				
10																				
11			NE¼ of SW¼																	
12			NW¼ of SW¼																	
13			SW¼ of SW¼																	
14			SE¼ of SW¼																	
15	Alexander McClelland		Part of Lot 7				12.50		no	167 ~~120~~	99		266 ~~219~~		87 ~~73~~	73				SOLD FOR TAXES
16	Martin Anderson		NE¼ of SE¼				40.00		yes	864 ~~720~~	870		1734 ~~1440~~	347 ~~288~~		228				
17	C. N. Sliter		~~NW¼ of SE¼ Lot 6~~				47.75		yes	364 ~~270~~			270	73 ~~54~~		54				
18			SW¼ of SE¼																	
19	"		~~SE¼ of SE¼ N. 20 rods of Lot 7~~				20.25		yes	207 ~~150~~	400		607 ~~550~~	170 ~~110~~		170				
20																				
							2580.7			4770	1369		3139	584	73	657				
										2386	1369		3755	700	87	787				

	Valuations by School Districts as Equalized by Department of Taxation: District No. 1 Rate ..... Mills	District No. ..... Rate ..... Mills	District No. ..... Rate ..... Mills	District No. ..... Rate ..... Mills	Assessed Valuation Non-Homestead	Rate and Tax Less Homestead Exemption	State Tax on Non-Homestead	Total General Tax	Special Taxes: Ditch No.	Ditch No.			Total Taxes	Paid	When Paid	Number of Receipt	March Settlement 1941	June Settlement 1941	Penalty	November Settlement 1941	Penalty	Collections in First Monday in January 1942	Penalty	Delinquent on First Monday in January 1942	Penalty	Total Delinquent Tax and Penalty
	Dollars	Dollars	Dollars	Dollars	Dollars	$ cts.	$ cts.	$ cts.	$ cts.	$ cts.	$ cts.	$ cts.	$ cts.		Month Day Year		$ cts.	$ cts.	$ cts.	$ cts.	$ cts.	$ cts.	$ cts.	$ cts.	$ cts.	$ cts.
1																										
2																										
3	57					797							797	2nd Half Paid	OCT 8 1941	9260		797		797						
4	57					797							797	1st Half Paid	APR 11 1941	3257										
5														2nd Half Paid	OCT 8 1941											
6														1st Half Paid	APR 11 1941											
7																										
8	73					1021							1021	PAID IN FULL	APR 21 1941											
9	73					1021							1021	PAID IN FULL	APR 21 1941	3356		20.42								
10																										
11																										
12																										
13																										
14																										
15	87					1217	76						1293	2nd Half Paid	OCT 8 1941	9260									1293	
16	247					3456							3456	1st Half Paid	APR 11 1941	3257		1727		1727						
17	73					1021							1021	PAID IN FULL	APR 21 1941	3356		1021								
18																										
19	120					1678							1678	PAID IN FULL	APR 21 1941	3356		1678								
20																										
	787					11006	76						11082													

Form 4 CD

Assessment Roll and Tax List of Unplatted Real Property in the Town of Tyler,

Unplatted Real Estate Assessed at 33⅓ Per Cent of True and Full Value; Attached Machinery at 33⅓ Per Cent of True and Full Value. Homesteads, up to True and Full Value of $4000, Assessable at 20 per Cent, Class 3B; Remainder at 33⅓ Per Cent, Class 3.

In Whose Name Assessed	To Whom Transferred	Description of Property: Subdivision	Sec. or Lot	Town or Block	Range	Number of Acres of Land	No. School District	Indicate Homestead	Assessor's Valuation: True and Full Value of Lands Exclusive of Structures and Improvements	Structures & Improvements: True and Full Value of Buildings and Other Structures	True and Full Value of Machinery Permanently Attached to Real Estate	Total True and Full Value of Lands Including Structures, Improvements and Machinery	Assessed Value of Homesteads up to True and Full Value per cent Class 3B	Assessed Value of Remainder at 33⅓ per cent Class 3	Total Assessed Value of Lands Including all Structures, Improvements and Machinery	Equalized Values: Total Assessed Value as Equalized by the Board of Review	Total Assessed Value as Equalized by the County Board	Total Assessed Value as Equalized by the Department of Taxation	Sold for Taxes
						Acres / 100ths			Dollars	Dollars	Dollars	Dollars	Dollars	Dollars	Dollars	Dollars	Dollars	Dollars	
Harvey John Lively	John H. & Ethel J. Anderson	NE ¼ of NE ¼ less Rd. & less Sec.	15	133	30	28.36	1	no	~~210~~ 190			190	51 ~~38~~		38				SOLD FOR TAXES
"	" " "	NW ¼ of NE ¼ less Rd.				36.87		"	~~260~~ 780	200		~~1040~~ 980	91 ~~78~~		78				SOLD FOR TAXES
Minn. Power & Light Co.		3 ac. of NE ¼ of NE ¼				3		no	283 ~~210~~			210		94 70	70				
		~~S W ¼ of NE ¼ less Rd.~~																	
J. P. Hanson		Part of Lots 3 & 4					24												
		~~S E ¼ of NE ¼~~ " "				~~37.98~~		no	~~360~~ 270	630		~~990~~ 900	~~189~~ 180		180				
Merle Reed	E. J. Donahue	3 ac. of N ½ of N ½				~~3~~		no	~~40~~ 30	1200		~~1240~~ 1230		~~410~~ 410	410				
Christina Hanson		N E ¼ of N W ¼				40		no	283 ~~240~~			210	57 42		42				
Harold Whitten		N W ¼ of N W ¼				40		no	~~314~~ 250	75		~~325~~ 315		~~105~~ 105	105				
		S W ¼ of N W ¼ less Rd.				27.15		no	~~70~~ 150			150		~~50~~ 50	50				
Christina Hanson		Lot 2 less 1 acre					9												
		S E ¼ of N W ¼ " "				38.05		yes	283 210			210	57 42		42				
							10												
		N E ¼ of S W ¼					11												
		N W ¼ of S W ¼					12												
"		~~S W ¼ of S W ¼~~ Lot 1 less 6 acres				40.50	13	yes	~~314~~ 240			240	65 ~~48~~		48				
		S E ¼ of S W ¼					14												
Minn. Power & Light Co.		10 acres of Lots 1 & 2				10	15	no	81 60			60		20 20	20				
		N E ¼ of S E ¼					16												
		N W ¼ of S E ¼					17												
		S W ¼ of S E ¼					18												
		S E ¼ of S E ¼					19												
							20												
						359.41			~~2000~~ 2496	2100		~~4100~~ 4801	~~420~~ 560	~~630~~ 524	~~1050~~ 1284				

Cass County, Minnesota, for Taxes for the Year 1940.

Valuations by School Districts as Equalized by Department of Taxation: District No. ... Rate ... Mills	District No. ... Rate ... Mills	District No. ... Rate ... Mills	District No. ... Rate ... Mills	Assessed Valuation Non-Homestead	Rate and Tax Less Homestead Exemption	State Tax on Non-Homestead	Total General Tax	Special Taxes: Ditch No.	Ditch No.			Total Taxes		Paid	When Paid	Number of Receipt	March Settlement 1941	June Settlement 1941	Penalty	November Settlement 1941	Penalty	Collections to First Monday in January 1942	Penalty	Delinquent on First Monday in January 1941	Penalty	Total Delinquent Tax and Penalty
Dollars	Dollars	Dollars	Dollars	Dollars	$ cts.	$ cts.	$ cts.	$ cts.	$ cts.	$ cts.	$ cts.	$ cts.			Month Day Year		$ cts.	$ cts.	$ cts.	$ cts.	$ cts.	$ cts.	$ cts.	$ cts.	$ cts.	$ cts.
51					713							713	1											713		
91					1273							1273	2											1273		
94					1314	52						1396	3	2nd Half Paid 1st Half Paid	Oct. 29 1941 JUN 27 1941	7680 6842		698		698						
199					2783							2783	4	PAID IN FULL	JUL 2 - 1941	6921		2783								
413					5775	362						6137	5	PAID IN FULL	NOV 18 1941	10844				6137	215					
57					797							797	6	PAID IN FULL	JUL 2 - 1941	6921		797								
133					1860	117						1977	7	PAID IN FULL	JUN 26 1941	6669		2973								
67					937	59						996	8	PAID IN FULL	JUN 26 1941											
57					797							797	9	PAID IN FULL	JUL 2 - 1941	6921		797								
													10													
													11													
													12													
65					909							909	13	PAID IN FULL	JUL 2 - 1941	6921		909								
													14													
27					378	24						402	15	2nd Half Paid 1st Half Paid	Oct. 29 1941 JUN 27 1941	7550 6842		201		201						
													16													
													17													
													18													
													19													
													20													
1254					17536	644						18180														

Assessment Roll and Tax List of Unplatted Real Property in the Town of Tyler,

Form 4 CD 20,000-20,000 District, 20,000 City

Unplatted Real Estate Assessed at 33⅓ Per Cent of True and Full Value; Attached Machinery at 33⅓ Per Cent of True and Full Value. Homesteads, up to True and Full Value of $4000, Assessable at 20 per Cent, Class 3B; Remainder at 33⅓ Per Cent, Class 3.

In Whose Name Assessed	To Whom Transferred		Description of Property: Subdivision	Sec. or Lot	Town or Block	Range	Number of Acres of Land: Acres	100ths	No. School District	Indicate Homestead	Assessor's Valuation: True and Full Value of Lands Including All Structures and Improvements	Structures & Improvements: True and Full Value of Buildings and Other Structures	True and Full Value of Improvements Permanently Attached to Real Estate	Total True and Full Value of Lands Including all Structures, Improvements and Machinery	Assessed Value of Homesteads up to $4,000 at 33⅓ per cent Class 3B	Assessed Value of Remainder at 33⅓ per cent Class 3	Equalized Values: Assessed Value of Lands Including all Structures, Improvements and Machinery	Total Assessed Value as Equalized by the Board of Review	Total Assessed Value as Equalized by the County Board	Total Assessed Value as Equalized by the Department of Taxation	Sold for Taxes
											Dollars	Dollars	Dollars	Dollars	Dollars	Dollars	Dollars	Dollars	Dollars	Dollars	
John W. Lee		1	NE ¼ of NE ¼	16	133	30	40		1	4	~~374~~ ~~240~~			240	~~60~~ ~~48~~		48				
"		2	NW ¼ of NE ¼				40			"	~~374~~ ~~240~~			240	~~60~~ ~~48~~		48				
Marie A. Thompson	Hom. 7-4 Dwelling & Blk	3	SW ¼ of NE ¼				40			"	~~374~~ ~~240~~	150		~~390~~ 390	~~97~~ ~~78~~		78				
" " " "		4	SE ¼ of NE ¼ less 3.76 ac.				36.24			"	~~283~~ ~~210~~			210	~~57~~ ~~42~~		42				
		5																			
John W. Lee		6	NE ¼ of NW ¼				40			4	~~374~~ ~~240~~			240	~~60~~ ~~48~~		48				
"		7	NW ¼ of NW ¼				40			"	~~283~~ ~~210~~			210	~~57~~ ~~42~~		42				
"		8	SW ¼ of NW ¼				40			"	~~374~~ ~~240~~	1100		~~1340~~ 1340	~~285~~ ~~268~~		268				
"		9	SE ¼ of NW ¼				40			"	~~400~~ 300			300	~~81~~ 60		60				
		10																			
John Wellington Lee		11	NE ¼ of SW ¼ less Ry. R. w'y.				33.76			"	~~283~~ ~~210~~			210	~~57~~ ~~42~~		42				
		12	NW ¼ of SW ¼																		
		13	SW ¼ of SW ¼																		
State of Minnesota		14	~~SE ¼ of SW ¼~~ Lot 1 less 2½ ac.																		
Minn. Power & Light Co.		15	~~5.5 ac. of Lots 1 & 2~~				5.50			no	~~40~~ ~~30~~			30		~~13~~ ~~10~~	10				
Mary Harlow		16	~~NE ¼ of SE ¼ Lot 3 less Ry. R. w'y. 1.67 ac.~~				12.33			no	101 ~~75~~			75		~~34~~ ~~25~~	25				
		17	NW ¼ of SE ¼																		
		18	SW ¼ of SE ¼																		
		19	SE ¼ of SE ¼																		
Minn. Power & Light Co.		20	2.5 ac. of Lot 3				2.50			"	~~28~~ ~~21~~			21		~~9~~ ~~7~~	7				
							376.33				~~2256~~	1250		~~3506~~	~~670~~	~~72~~	~~718~~				
											3043			4293	827	56	883				

Valuations by School Districts as Equalized by Department of Taxation: District No. ..... Rate ..... Mills	District No. ..... Rate ..... Mills	District No. ..... Rate ..... Mills	District No. ..... Rate ..... Mills	Assessed Valuation Non-Homestead	Rate and Tax Less Homestead Exemption 12 Mills	State Tax on Non-Homestead 6.76 Mills	Total General Tax	Special Taxes: Ditch No.	Ditch No.			Total Taxes	Paid	When Paid: Month	Day	Year	Number of Receipt	March Settlement 1941	June Settlement 1941	Penalty	November Settlement 1941	Penalty	Collections to First Monday in January 1942	Penalty	Delinquent on First Monday in January 1942	Penalty	Total Delinquent Tax and Penalty
Dollars	Dollars	Dollars	Dollars	Dollars	$ cts.	$ cts.	$ cts.	$ cts.	$ cts.	$ cts.	$ cts.	$ cts.						$ cts.	$ cts.	$ cts.	$ cts.	$ cts.	$ cts.	$ cts.	$ cts.	$ cts.	$ cts.
65					909							909	2nd Half Paid 1st Half Paid	NOV 18 JUL 8	1941 1941	6847			909		909						
65					909							909	2nd Half Paid 1st Half Paid	NOV 18 JUL 8	1941 1941	6736			909								
95					1328							1328	PAID IN FULL	JUN 5	1941	5137			1328								
57					797							797	PAID IN FULL	JUN 5	1941												
65					909							909	2nd Half Paid 1st Half Paid	NOV 18 JUL 8	1941 1941	6847			341		341						
57					797							797	2nd Half Paid 1st Half Paid	NOV 18 JUL 8	1941 1941	6736											
285					3985							3985	2nd Half Paid 1st Half Paid	NOV 18 JUL 8	1941 1941												
81					1133							1133	2nd Half Paid 1st Half Paid	NOV 18 JUL 8	1941 1941												
57					797							797	2nd Half Paid 1st Half Paid	NOV 18 JUL 8	1941 1941	6847 6736			399		399						
13					182	11						193	2nd Half Paid 1st Half Paid	~~OCT 29~~ JUN 27	~~1941~~ 1941	~~7889~~ 6842			97		97						
34					475	30						505	PAID IN FULL	APR 16	1941	3284			505								
9					126	08						134	2nd Half Paid 1st Half Paid	~~OCT 29~~ JUN 27	~~1941~~ 1941	~~7880~~ 6842			67		67						
883					12347	49						12396															

Assessment Roll and Tax List of Unplatted Real Property in the Town of Sylvan, Cass County, Minnesota, for Taxes for the Year 1940.

Form 4 CD

Unplatted Real Estate Assessed at 33⅓ Per Cent of True and Full Value; Attached Machinery at 33⅓ Per Cent of True and Full Value. Homesteads, up to True and Full Value of $4000, Assessable at 20 Per Cent, Class 3B; Remainder at 33⅓ Per Cent, Class 3.

	In Whose Name Assessed	To Whom Transferred	Description of Property: Subdivision	Sec. or Lot	Town or Block	Range	Number of Acres of Land: Acres	100ths	No. School District	Indicate Homestead	Assessor's Valuation: True and Full Value of Lands Exclusive of Structures and Improvements (Dollars)	Structures & Improvements: True and Full Value of Buildings and Other Structures (Dollars)	True and Full Value of Machinery Permanently Attached to Real Estate (Dollars)	Total True and Full Value of Lands Including all Structures, Improvements and Machinery (Dollars)	Assessed Value of Homesteads up to $4,000 at 20 per cent Class 3B (Dollars)	Assessed Value of Remainder at 33⅓ per cent Class 3 (Dollars)	Total Assessed Value of Lands Including all Structures, Improvements and Machinery (Dollars)	Equalized Values: Total Assessed Value as Equalized by the Board of Review (Dollars)	Total Assessed Value as Equalized by the County Board (Dollars)	Total Assessed Value as Equalized by the Department of Taxation (Dollars)	Sold for Taxes
1	Anna Gerrels		NE¼ of NE¼	17	133	30	40		1	yes	364 ~~270~~			270	73 ~~54~~		54				
2	Wm. Berndt		NW¼ of NE¼				40			yes	364 ~~270~~			270	73 ~~54~~		54				SOLD FOR TAXES
3	"		SW¼ of NE¼				40			"	364 ~~270~~	800		1164 ~~1070~~	233 ~~214~~		214				SOLD FOR TAXES
4			SE¼ of NE¼																		
5																					
6	Edward J. Dorsey		NE¼ of NW¼				40			yes	364 ~~270~~	800		1164 ~~1070~~	233 ~~214~~		214				
7	Chas. A. Gardner		NW¼ of NW¼				40			no	324 ~~240~~	~~240~~ Alt. Jan. 1940		564 ~~480~~		108 ~~80~~	~~160~~	80			SOLD FOR TAXES
8	"		SW¼ of NW¼				40			no	324 ~~240~~			240		108 ~~80~~	80				SOLD FOR TAXES
9	Edward J. Dorsey		SE¼ of NW¼				~~40~~			yes	364 ~~270~~			270	73 ~~54~~		54				
10																					
11	Oren Ben Gardner		NE¼ of SW¼				40			no	364 ~~270~~	200		564 ~~470~~	113 ~~94~~		94				
12	"		NW¼ of SW¼				40			"	364 ~~270~~			270	73 ~~54~~		54				
13	C. L. Peterson		SW¼ of SW¼ less Ry. R. of way				28.44			yes	324 ~~240~~			240	65 ~~48~~		48				SOLD FOR TAXES
14	"		SE¼ of SW¼ - - -				28.42			yes	324 ~~240~~	200		524 ~~440~~	105 ~~88~~		~~88~~				SOLD FOR TAXES
15	Frank E. Peterson		150'x173' in SE Cor. of SW¼ SE¼				60			"	34 ~~25~~	600		634 ~~625~~	124 ~~125~~		125				SOLD FOR TAXES
16			NE¼ of SE¼																		
17	Mary Hartel		NW¼ of SE¼				40			no	364 ~~270~~			270		121 ~~90~~	90				
18	C. L. Peterson		SW¼ of SE¼ less Ry. & Less 1 ac. & Less 150'x173'				25.95			yes	139 ~~110~~			140	38 ~~28~~		28				SOLD FOR TAXES
19			SE¼ of SE¼																		
20	Wm. O. Mayfield		1 acre of SW¼ SE¼				1			no	36 ~~27~~	99		135 ~~126~~		45 ~~42~~	42				SOLD FOR TAXES
							454.41				~~3315~~ ~~2979~~			~~1227~~ ~~1127~~		~~342~~ ~~319~~	~~319~~				
											4467	2699		~~5966~~ 5766	1206	~~375~~ 385	~~1588~~ 1588				

	Valuations by School Districts as Equalized by Department of Taxation: District No. ..... Rate ..... Mills	District No. ..... Rate ..... Mills	District No. ..... Rate ..... Mills	District No. ..... Rate ..... Mills	Assessed Valuation Non-Homestead	Rate and Tax Less Homestead Exemption 129.7 Mills	State Tax on Non-Homestead 8.7 Mills	Total General Tax	Special Taxes: Ditch No.	Ditch No.			Total Taxes	Paid	When Paid (Month Day Year)	Number of Receipt	March Settlement 1941	June Settlement 1941	Penalty	November Settlement 1941	Penalty	Collections to First Monday in January 1942	Penalty	Delinquent on First Monday in January 1942	Penalty	Total Delinquent Tax and Penalty
1	73					1021							1021	2nd Half Paid 1st Half Paid	NOV 19 1941 JUN 26 1941	11713 6616		511		510						
2	73					1021							1021	1st Half Paid	JUN 10 1941	5774								510		
3	233					3258							3258	1st Half Paid	JUN 10 1941			2140						1629		
4																										
5																										
6	233					3258							3258.66	2nd Half Paid 1st Half Paid	OCT 13 1941 JUN 4 1941	9369 5713		1629		1629						
7	108					1510	95						1605											1605		
8	108					1510	95						1605											1605		
9	73					1021							1021.6	2nd Half Paid 1st Half Paid	OCT 13 1941 JUN 4 1941	9369 5713		511		510						
10																										
11	113					1580							1580	1st Half Paid	APR 28 1941	3658		301						790		853
12	73					1021							1021	1st Half Paid	APR 28 1941									511		552
13	65					909							909													
14	105					1468							1468													
15	127					1776							1776	PAID IN FULL	JUN 17 1941	6049		1776								
16																										
17	121					1692	106						1798	PAID IN FULL	JUN 27 1941	6624		1798								
18	38					531							531							Overpaid				531		593
19																										
20	45					629	39						668											668		
	1588					22205	331						22540													

Assessment Roll and Tax List of Unplatted Real Property in the Town of Iglean, Cass County, Minnesota, for Taxes for the Year 1940.

FORM 4 CD

Unplatted Real Estate Assessed at 33⅓ Per Cent of True and Full Value; Attached Machinery at 33⅓ Per Cent of True and Full Value. Homesteads, up to True and Full Value of $4000, Assessable at 20 per Cent, Class 3B; Remainder at 33⅓ Per Cent, Class 3.

	In Whose Name Assessed	To Whom Transferred	Description of Property: Subdivision	Sec. or Lot	Town or Block	Range	Number of Acres of Land: Acres	100ths	No. School District	Indicate Homestead	Assessor's Valuation: True and Full Value Exclusive of Structures and Improvements	Structures & Improvements: True and Full Value of Buildings and Other Structures	True and Full Value of Machinery Permanently Attached to Real Estate	Total True and Full Value of Lands Including all Structures, Improvements and Machinery	Assessed Value of Homesteads up to $4,000 at 20 per cent Class 3B	Assessed Value of Remainder at 33⅓ per cent Class 3	Total Assessed Value of Lands Including all Structures, Improvements and Machinery	Equalized Values: Total Assessed Value as Equalized by the Board of Review	Total Assessed Value as Equalized by the County Board	Total Assessed Value as Equalized by the Department of Taxation	Sold for Taxes
											Dollars	Dollars	Dollars	Dollars	Dollars	Dollars	Dollars	Dollars	Dollars	Dollars	
1	Frank Swanson		NE ¼ of NE ¼	18	133	30	40		1	no	364 270	30 600		664 870		221 290	221 190				
2	"		NW ¼ of NE ¼				40		"	"	364 270			270		121 90	90				
3	"		SW ¼ of NE ¼				40		"	"	364 270			270		121 90	90				
4	"		SE ¼ of NE ¼				40		"	"	364 270			270		121 90	90				
5																					
6	Edward J. Dorsey		NE ¼ of NW ¼				40		"	"	364 270			270		121 90	90				
7	Chas. A. Gardner		NW ¼ of NW ¼ Lot 1				45.68		"	"	405 300	310		615 610		205 175 700	100	170			SOLD FOR TAXES
8	"		SW ¼ of NW ¼ " 2				45.84		"	"	405 300			300		135 100	100				SOLD FOR TAXES
9	Edward J. Dorsey		SE ¼ of NW ¼				40		"	"	364 270			270		121 90	90				
10																					
11	Nina Friary		NE ¼ of SW ¼				40			yes	324 240			240	65 48		48				
12	State of Minnesota		NW ¼ of SW ¼ " 3																		
13			SW ¼ of SW ¼ " 4																		
14	Nina Friary		SE ¼ of SW ¼				40			"	324 240	500		824 740	165 148		148				
15																					
16	Warren C. Burnham Estate Jay Yde Jr. Paul Evans Yde		NE ¼ of SE ¼				40			yes	324 240			240		108 80	80				
17	" "		NW ¼ of SE ¼				40			"	324 240			240		108 80	80				
18	Peter Yde		SW ¼ of SE ¼				40			yes	324 240	150		546 420	103 84		84				
19	"		SE ¼ of SE ¼ less Ry. R.W.				37.42			"	364 270			270	73 54		54				
20																					
							565.94				3720 1250			4970	334	1120	1454				
											5018	1160		6178	406	1548	1954				

	Valuations by School Districts as Equalized by Department of Taxation: District No. ..... Rate ..... Mills	District No. ..... Rate ..... Mills	District No. ..... Rate ..... Mills	District No. ..... Rate ..... Mills	Assessed Valuation Non-Homestead	Rate and Tax Less Homestead Exemption 13.78 Mills	State Tax on Non-Homestead 8.76 Mills	Total General Tax	Special Taxes: Ditch No.	Ditch No.			Total Taxes	Paid	When Paid: Month Day Year	Number of Receipt	March Settlement 1941	June Settlement 1941	Penalty	November Settlement 1941	Penalty	Collections to First Monday in January 1942	Penalty	Delinquent as First Monday in January 1942	Penalty	Total Delinquent Tax and Penalty
	Dollars	Dollars	Dollars	Dollars	Dollars	$ cts.	$ cts.	$ cts.	$ cts.	$ cts.	$ cts.	$ cts.	$ cts.				$ cts.	$ cts.	$ cts.	$ cts.	$ cts.	$ cts.	$ cts.	$ cts.	$ cts.	$ cts.
1	221					30.90	1.94						32.84											32.84		35.47
2	121					16.92	1.06						17.98											17.98		19.42
3	121					16.92	1.06						17.98											17.98		19.42
4	121					16.92	1.06						17.98											17.98		19.42
5																										
6	121					16.92	1.06						17.98	2nd Half Paid 1st Half Paid	OCT 13 1941 JUN 4 1941	9369 5115		8.99		8.99						
7	205					28.67	1.80						30.47											30.47		
8	135					18.88	1.18						20.06											20.06		
9	121					16.92	1.06						17.98	2nd Half Paid 1st Half Paid	OCT 13 1941 JUN 4 1941	9369 5115		8.99		8.99						
10																										
11	65					9.09							9.09	PAID IN FULL	OCT 10 1941	9147				9.09	32					
12																										
13																										
14	165					22.07							22.07	PAID IN FULL	OCT 10 1941	9147				23.07	81					
15																										
16	108					15.10	.95						16.05	2nd Half Paid 1st Half Paid	NOV 22 1941 JUN 13 1941		29.13 54.70	28.36		28.35						
17	108					15.10	.95						16.05	2nd Half Paid 1st Half Paid	NOV 22 1941 JUN 13 1941											
18	103					14.40							14.40	2nd Half Paid 1st Half Paid	NOV 22 1941 JUN 13 1941											
19	73					10.21							10.21	2nd Half Paid 1st Half Paid	NOV 22 1941 JUN 13 1941											
20																										
	1788					250.02	12.12						262.14													

Assessment Roll and Tax List of Unplatted Real Property in the Town of Tyldeen, Cass County, Minnesota, for Taxes for the Year 1940.

FORM 4 CD

Unplatted Real Estate Assessed at 33⅓ Per Cent of True and Full Value; Attached Machinery at 33⅓ Per Cent of True and Full Value. Homesteads, up to True and Full Value of $4000, Assessable at 20 per Cent, Class 3B; Remainder at 33⅓ Per Cent, Class 3.

	In Whose Name Assessed	To Whom Transferred	Description of Property: Subdivision	Sec. or Lot	Town or Block	Range	Number of Acres of Land: Acres	100ths	No. School District	Indicate Homestead	Assessor's Valuation: True and Full Value of Lands Exclusive of Structures and Improvements	Structures & Improvements: True and Full Value of Structures and Other Improvements	True and Full Value of Machinery if Not Actually Attached to Real Estate	Total True and Full Value of Lands Including all Structures, Improvements and Machinery	Assessed Value of Homesteads, up to $4,000 at 20 per cent Class 3B	Assessed Value of Remainder at 33⅓ per cent Class 3	Total Assessed Value of Lands Including all Structures, Improvements and Machinery	Equalized Values: Total Assessed Value as Equalized by the Board of Review	Total Assessed Value as Equalized by the County Board	Total Assessed Value as Equalized by the Department of Taxation	Sold for Taxes
											Dollars	Dollars	Dollars	Dollars	Dollars	Dollars	Dollars	Dollars	Dollars	Dollars	
	R.R. Ring																				
1			N E ¼ of N E ¼ less Ry. R.Way 19				138.30	30	1	no	283 210			210		94 70	70				
2	Joe G. + Zella M. Shutt		N W ¼ of N E ¼ less Ry. R.Way 5				37.45			yes	207 150	350		43 36	90 80		80				
3	R.R. Ring		S W ¼ of N E ¼				40			no	324 240			240		108 80	80				
4	"		S E ¼ of N E ¼				40			"	324 240			240		108 80	80				
5	Minn. Power + Light Co.		1.9 ac. of N E ¼ of N E ¼ of S of Ry. and to Storage				1.90			"	28 21			21		9 7	7				
6	Joe G. + Zella M. Shutt		N E ¼ of N W ¼ less Ry. R.Way less 1 ac.				35.19			yes	207 150			150	40 30		30				
7	"		N W ¼ of N W ¼ Lot 1 less Ry. R.Way				39.14			"	324 240			240	65 48		48				
8	R.R. Ring		S W ¼ of N W ¼ - 2				44.15			no	364 270			270		121 90	90				
9	"		S E ¼ of N W ¼				40			"	324 240			240		108 80	80				
10	Minn. Power + Light Co.		13.7 acres of N E ¼ of S W ¼				13.70			"	207 150			150		67 50	50				
11	R.R. Ring		N E ¼ of S W ¼ less 17.76 acs.				22.25			"	150 111			111		50 37	37				
12	"		N W ¼ of S W ¼ Lot 3				50.90			"	364 270			270		121 90	90				
13	"		S W ¼ of S W ¼ - 4				52.79			"	364 270			270		121 90	90				
14	"		S E ¼ of S W ¼ - 5				26.65			"	207 150			150		67 50	50				
15	Minn. Power + Light Co.		4.05 acres of N E ¼ of S W ¼				4.05			"	37 27			27		11 8	8				
16	R.R. Ring		N E ¼ of S E ¼ Lot 7				32.50			"	283 210			210		94 70	70				
17	"		N W ¼ of S E ¼ - 6				32.75			"	283 210			210		94 70	70				
18			S W ¼ of S E ¼																		
19			S E ¼ of S E ¼																		
20																					
							525.07				3156	250		3405	158	872	1030				
											4255			4505	125	1173	1368				

	Valuations by School Districts as Equalized by Department of Taxation: District No. 2 Rate ..... Mills	District No. ..... Rate ..... Mills	District No. ..... Rate ..... Mills	District No. ..... Rate ..... Mills	Assessed Valuation Non-Homestead	Rate and Tax Less Homestead Exemption 13.28 Mills	State Tax on Non-Homestead 8.76 Mills	Total General Tax	Special Taxes: Ditch No.	Ditch No.			Total Taxes
	Dollars	Dollars	Dollars	Dollars	Dollars	$ cts.	$ cts.	$ cts.	$ cts.	$ cts.	$ cts.	$ cts.	$ cts.
1	94					1214	82						1396
2	90					1259	–						1259
3	108					1510	95						1605
4	108					1510	95						1605
5	9					126	08						134
6	40					559	–						559
7	65					909	–						909
8	121					1692	106						1798
9	108					1510	95						1605
10	67					937	59						996
11	50					699	44						743
12	121					1692	106						1798
13	121					1692	106						1798
14	67					937	59						996
15	11					154	10						164
16	94					1316	82						1398
17	94					1316	82						1398
18													
19													
20													
	1368					19128	1029						20157

	Paid	When Paid: Month Day Year	Number of Receipt	March Settlement 1941	June Settlement 1941	Penalty	November Settlement 1941	Penalty	Collections to First Monday in January 1942	Penalty	Delinquent on First Monday in January 1942	Penalty	Total Delinquent Tax and Penalty
				$ cts.	$ cts.	$ cts.	$ cts.	$ cts.	$ cts.	$ cts.	$ cts.	$ cts.	$ cts.
1	2nd Half Paid	NOV 15 1941	11009										
	1st Half Paid	APR 26 1941	3434		698		698						
2	2nd Half Paid	JUN 27 1941	6616		629								
	1st Half Paid	APR 11 1941	3258		630								
3	2nd Half Paid	NOV 15 1941	11009				1605						
	1st Half Paid	APR 26 1941	3434		1605								
4	2nd Half Paid	NOV 15 1941	11009										
	1st Half Paid	APR 26 1941	3434										
5	2nd Half Paid	OCT 27 1941	9881				67						
	1st Half Paid	JUN 27 1941	6543		67								
6	2nd Half Paid	JUN 27 1941	6616		734								
	1st Half Paid	APR 11 1941	3258		734								
7	2nd Half Paid	JUN 27 1941	6616										
	1st Half Paid	APR 11 1941											
8	2nd Half Paid	NOV 15 1941	11009										
	1st Half Paid	APR 26 1941	3434				1050						
9	2nd Half Paid	NOV 15 1941	11009										
	1st Half Paid	APR 26 1941	3434		1353								
10	2nd Half Paid	OCT 27 1941	9881				498						
	1st Half Paid	JUN 27 1941	6543		498								
11	2nd Half Paid	NOV 15 1941	11009										
	1st Half Paid	APR 26 1941	3434		372		371						
12	2nd Half Paid	NOV 15 1941											
	1st Half Paid	APR 26 1941											
13	2nd Half Paid	NOV 15 1941	11009										
	1st Half Paid	APR 26 1941	3434		2496		2496						
14	2nd Half Paid	NOV 15 1941											
	1st Half Paid	APR 26 1941											
15	2nd Half Paid	OCT 27 1941	9881				82						
	1st Half Paid	JUN 27 1941	6543		82								
16	2nd Half Paid	NOV 15 1941											
	1st Half Paid	APR 26 1941											
17	2nd Half Paid	NOV 15 1941	11009				1396						
	1st Half Paid	APR 26 1941	3434		1396								
18													
19													
20													

Assessment Roll and Tax List of Unplatted Real Property in the Town of Sylvan, Cass County, Minnesota, for Taxes for the Year 1940.

FORM 4 CD

Unplatted Real Estate Assessed at 33⅓ Per Cent of True and Full Value; Attached Machinery at 33⅓ Per Cent of True and Full Value. Homesteads, up to True and Full Value of $4000, Assessable at 20 Per Cent/Class 3B; Remainder at 33⅓ Per Cent, Class 3.

	In Whose Name Assessed	To Whom Transferred	Description of Property: Subdivision	Sec. or Lot	Town or Block	Range	Number of Acres of Land: Acres	100ths	No. School District	Indicate Homestead	Assessor's Valuation: True and Full Value of Lands Exclusive of Structures and Improvements	Structures & Improvements: True and Full Value of Structures and Other Structures	True and Full Value of Machinery Permanently Attached to Real Estate	Total True and Full Value of Lands including all Structures, Improvements and Machinery	Assessed Value of Homesteads up to $4,000 at 20 per cent Class 3B	Assessed Value of Remainder at 33⅓ per cent Class 3	Total Assessed Value of Lands including Structures, Improvements and Machinery	Equalized Values: Total Assessed Value as Equalized by the Board of Review	Total Assessed Value as Equalized by the County Board	Total Assessed Value as Equalized by the Department of Taxation	Sold for Taxes
											Dollars	Dollars	Dollars	Dollars	Dollars	Dollars	Dollars	Dollars	Dollars	Dollars	
	Minn Power & Light Co.		No. 400' of Lot 6																		
1	"		NE¼ of NE¼	20	133	30	10.00		1	no	184 ~~99~~			99		45 ~~72~~	99				
2	"		860' of SE¼ of NW¼																		
			NW¼ of NE¼				1.87			"	16 ~~12~~			12		5 ~~4~~	12				
3			SW¼ of NE¼																		
	Geo. A. Albrecht		1 ac of SE¼ of NW¼ w/ Riverside Addition Village																		
4			SE¼ of NE¼				1			no	27 ~~20~~	30		57 ~~50~~		11 ~~10~~	10				
5	Harvey Houseman		2 acs of Gs NW¼				2			"	27 ~~20~~	80		107 ~~100~~		21 ~~20~~	20				
6	~~Anthony Schutter~~ Lena Ole		NE¼ of NW¼ less 1 acre				39			no	364 ~~270~~			270		121 ~~90~~	90				
7	~~E. M. & Ragna Strand~~ Lena Ole		NW¼ of NW¼				40			no	364 ~~270~~			270		121 ~~90~~	90				
8	James Rearick		SW¼ of NW¼ less 1 acre				39			no	324 ~~240~~	300 ~~120~~		660 ~~360~~	129 ~~132~~		132	112			
9	~~Anthony Schutter~~ Lena Ole		SE¼ of NW¼ " 1 " to Houseman				36.18			no	324 ~~240~~			240		108 ~~80~~	80				
10	Minn Power & Light Co.		Lots less N 400' " 1 " to Houseman & less 1 ac				29.75			no	40 ~~300~~	55000	50000	105000 ~~105300~~		35000 ~~35100~~	35100				
11			NE¼ of SW¼																		
12	James Rearick		Lot 7 less Com. & less NW¼ of SW¼ 22.75 acs.				19			yes	270 ~~200~~			200	54 ~~40~~	10	40				
13			SW¼ of SW¼																		
14			SE¼ of SW¼																		
	Minn Power & Light Co.		Lot 7 except N 20 acres				22.75			no	283 ~~210~~			210		94 ~~70~~	70				
15			NE¼ of SE¼																		
16			NW¼ of SE¼																		
17			SW¼ of SE¼																		
18			SE¼ of SE¼																		
19																					
20							240.50				~~1881~~ 2038	~~55530~~ 57430	50000	~~107411~~ 107411	~~300~~ 129	~~35467~~ 31629	~~35767~~ 31758				

	Valuations by School Districts as Equalized by Department of Taxation: District No. 1 Rate ..... Mills	District No. ..... Rate ..... Mills	District No. ..... Rate ..... Mills	District No. ..... Rate ..... Mills	Assessed Valuation Non-Homestead	Rate and Tax Less Homestead Exemption 13.76 Mills	State Tax on Non-Homestead 8.76 Mills	Total General Tax	Special Taxes: Ditch No.	Ditch No.			Total Taxes	Paid	When Paid	Number of Receipt	March Settlement 1941	June Settlement 1941	Penalty	November Settlement 1941	Penalty	Collections to First Monday in January 1942	Penalty	Delinquent on First Monday in January 1942	Penalty	Total Delinquent Tax and Penalty
	Dollars	Dollars	Dollars	Dollars	Dollars	$ cts.	$ cts.	$ cts.	$ cts.	$ cts.	$ cts.	$ cts.	$ cts.		Month Day Year		$ cts.	$ cts.	$ cts.	$ cts.	$ cts.	$ cts.	$ cts.	$ cts.	$ cts.	$ cts.
1	45					629	39						668 ✓	2nd Half Paid	OCT 29 1940	9870										
2	5					70	04						74 12	1st Half Paid	JUN 27 1941	6837		37		37 ✓				668		721
3																										
4	11					154							154 ✓	PAID IN FULL	JUN 17 1941	5953		154								
5	21					294							294 ✓	PAID IN FULL	JUN 6 - 1941	4946		294								
6	121					1692	106						1798 ✓											1798		1942
7	121					1692	106						1798 ✓											1798		1942
8	129					1804							1804	PAID IN FULL	FEB 11 1941	1056	1804									
9	108					1510	95						1605 ✓											1605		1733
10	35125					491328	30778						522106	2nd Half Paid	OCT 29 1940	9867		261053		261053 ✓						
														1st Half Paid	JUN 27 1941	6844										
11																										
12	54					755							755	PAID IN FULL	FEB 11 1941	1056	755									
13																										
14																										
15	94					1314	82						1396	2nd Half Paid	OCT 29 1940	9868		698		698 ✓						
														1st Half Paid	JUN 27 1941	6845										
16																										
17																										
18																										
19																										
20																										
	35146					5012 62	31210						5324 52													

Assessment Roll and Tax List of Unplatted Real Property in the Town of Sylvan, Cass County, Minnesota, for Taxes for the Year 1940.

Form 4 CD Allied-Ritz Company, Minneapolis

Unplatted Real Estate Assessed at 33⅓ Per Cent of True and Full Value; Attached Machinery at 33⅓ Per Cent of True and Full Value. Homesteads, up to True and Full Value of $4000, Assessable at 20 per Cent, Class 3B; Remainder at 33⅓ Per Cent, Class 3.

	In Whose Name Assessed	To Whom Transferred	Description of Property: Subdivision	Sec. or Lot	Town or Block	Range	Number of Acres of Land: Acres	100ths	No. School District	Indicate Homestead	Assessor's Valuation: True and Full Value of Lands Exclusive of Structures and Improvements	Structures & Improvements: True and Full Value of Structures and Other Structures	True and Full Value of Machinery Permanently Attached to Real Estate	Total True and Full Value of Lands Including Structures, Improvements and Machinery	Assessed Value of Homesteads up to $4,000 at 20 per cent Class 3B	Assessed Value of Remainder at 33⅓ per cent Class 3	Total Assessed Value of Lands Including all Structures, Improvements and Machinery	Equalized Values: Total Assessed Value as Equalized by the Board of Review	Total Assessed Value as Equalized by the County Board	Total Assessed Value as Equalized by the Department of Taxation	Sold for Taxes
											Dollars	Dollars	Dollars	Dollars	Dollars	Dollars	Dollars	Dollars	Dollars	Dollars	
1	A. J. Likness		2.66 acs. of Lot 2 NE¼ of NE¼	21	133	30	3.66	1			40 94	80		170 110	24 22		22				
2	Rhoden Prescott		2 acres of Lot 2 NW¼ of NE¼				2				27 20	1000		1027 1020	205 204		204				
3			SW¼ of NE¼																		
4			SE¼ of NE¼																		
5	State of Minnesota		Lot 2 less 4.66 acres NE¼ of NW¼																		
6																					
7			NW¼ of NW¼																		
8			SW¼ of NW¼																		
9			SE¼ of NW¼																		
10	State of Minnesota		Lot 2	23	133	30															
11	Minn. Power & Light Co.		11 acres of Lot 2 NE¼ of SW¼	24			11			no	134 99			99		45 33	33				
12	" "		NW¼ of SW¼ Lot 3				3250			no	283 210			210		94 70	70				
13	" "		SE¼ 71.24 SW¼				40			no	324 240			240		108 80	80				
14	Peter Yde		SE¼ of SW¼ 71.24				80			NO	647 480			480		216 160	160				SOLD FOR TAXES
15	"		Lot 2 less 11 acres				3265			N	283 210	600		810		294 270	270				SOLD FOR TAXES
16	Minn. Power & Light Co.		NE¼ of SE¼				40			no	283 210			210		94 70	70				
17	" "		NW¼ of SE¼ Lot 4				2475			"	134 99			99		45 33	33				
18	" "		SW¼ of SE¼ " 5				2625			"	134 99			99		45 33	33				
19			SE¼ of SE¼																		
20																					
							29181				~~1077~~ 2289	1680		~~2757~~ 3969	~~286~~ 229	~~777~~ 944	~~973~~ 1170				

	Valuations by School Districts as Equalized by Department of Taxation: District No. 2 Rate ..... Mills	District No. ..... Rate ..... Mills	District No. ..... Rate ..... Mills	District No. ..... Rate ..... Mills	Assessed Valuation Non-Homestead	Rate and Tax Less Homestead Exemption 13.28 Mills	State Tax on Non-Homestead 8.76 Mills	Total General Tax	Special Taxes: Ditch No.	Ditch No.			Total Taxes	Paid	When Paid: Month Day Year	Number of Receipt	March Settlement 1941	June Settlement 1941	Penalty	November Settlement 1941	Penalty	Collections to First Monday in January 1942	Penalty	Delinquent on First Monday in January 1943	Penalty	Total Delinquent Tax and Penalty
	Dollars	Dollars	Dollars	Dollars	Dollars	$ cts.	$ cts.	$ cts.	$ cts.	$ cts.	$ cts.	$ cts.	$ cts.					$ cts.	$ cts.	$ cts.	$ cts.	$ cts.	$ cts.	$ cts.	$ cts.	$ cts.
1	24					336							336	2nd Half Paid	NOV 17 1941	10726		168		168						
2	205					2867							2867	PAID IN FULL	JUN 17 1941	6100		2867								
3																										
4																										
5																										
6																										
7																										
8																										
9																										
10																										
11	45					629	39						668	2nd Half Paid	Oct 29 1941	9880		334		334						
														1st Half Paid	JUN 27 1941	6847										
12	94					1314	82						1396	2nd Half Paid	Oct 29 1941	9880		698		698						
														1st Half Paid	JUN 27 1941	6847										
13	108					1510	95						1605	1st Half Paid	JUN 27 1941	6847		803		803						
14	216					3021	189						3210	PAID IN FULL	NOV 3 1941	9949				3210						
15	294					4111	258						4369	PAID IN FULL	NOV 3 1941											
16	94					1314	82						1396	2nd Half Paid	Oct 29 1941	9880		698		698						
														1st Half Paid	JUN 27 1941	6847										
17	45					629	39						668	2nd Half Paid	Oct 29 1941	9880		334		334						
														1st Half Paid	JUN 27 1941	6847										
18	45					629	39						668	2nd Half Paid	Oct 29 1941	9880		334		334						
														1st Half Paid	JUN 27 1941	6847										
19																										
20																										
	1170					16360	873						17183													

Assessment Roll and Tax List of Unplatted Real Property in the Town of Tyldum, Cass County, Minnesota, for Taxes for the Year 1940.

Form 4 CD (Revised 1939)

Unplatted Real Estate Assessed at 33⅓ Per Cent of True and Full Value; Attached Machinery at 33⅓ Per Cent of True and Full Value. Homesteads, up to True and Full Value of $4000, Assessable at 20 per Cent, Class 3B; Remainder at 33⅓ Per Cent, Class 3.

	In Whose Name Assessed	To Whom Transferred	Description of Property: Subdivision	Sec. or Lot	Town or Block	Range	Number of Acres of Land (Acres / 100ths)	No. School District	Indicate Homestead	Assessor's Valuation: True and Full Value of Lands Exclusive of Structures and Improvements (Dollars)	Structures & Improvements: True and Full Value of Dwellings and Other Structures (Dollars)	True and Full Value of Machinery Permanently Attached to Real Estate (Dollars)	Total True and Full Value of Lands Including all Structures, Improvements and Machinery (Dollars)	Assessed Value of Homesteads up to $4,000 at 20 per cent Class 3B (Dollars)	Assessed Value of Remainder at 33⅓ per cent Class 3 (Dollars)	Total Assessed Value of Lands Including all Structures, Improvements and Machinery (Dollars)	Equalized Values: Total Assessed Value as Equalized by the Board of Review (Dollars)	Total Assessed Value as Equalized by the County Board (Dollars)	Total Assessed Value as Equalized by the Department of Taxation (Dollars)	Sold for Taxes
1			NE ¼ of NE ¼	25	133	30		1												
2			NW ¼ of NE ¼																	
3			SW ¼ of NE ¼																	
4			SE ¼ of NE ¼																	
5	Minn. Power & Light Co.		Lot 2				3.25		no	40 ~~30~~			30		13 ~~10~~	10				
6			NE ¼ of NW ¼																	
7			NW ¼ of NW ¼																	
8			SW ¼ of NW ¼																	
9			SE ¼ of NW ¼																	
10	"	"	Lot 1 less 4 acres	30	133	30	39.10		no	283 ~~270~~			210		94 ~~70~~	70				
11			NE ¼ of SW ¼																	
12			NW ¼ of SW ¼																	
13			SW ¼ of SW ¼																	
14			SE ¼ of SW ¼																	
15	R.R. Ring		4 acres of Lot 1				4		no	53 ~~39~~	300		353 ~~339~~		118 ~~113~~	118				
16			NE ¼ of SE ¼																	
17			NW ¼ of SE ¼																	
18			SW ¼ of SE ¼																	
19			SE ¼ of SE ¼																	
20																				
							40.35			~~279~~ 376	300		~~579~~ 676		~~193~~ 225	193				
			G.T. Unplatted				1761.88													

	Valuations by School Districts as Equalized by Department of Taxation: District No. 1 Rate ..... Mills (Dollars)	District No. 12 Rate ..... Mills (Dollars)	District No. ..... Rate ..... Mills (Dollars)	District No. ..... Rate ..... Mills (Dollars)	Assessed Valuation Non-Homestead (Dollars)	Rate and Tax Less Homestead Exemption 39.7 Mills ($ cts.)	State Tax on Non-Homestead 6.6 Mills ($ cts.)	Total General Tax ($ cts.)	Special Taxes: Ditch No. ..... ($ cts.)	Ditch No. ..... ($ cts.)	..... ($ cts.)	..... ($ cts.)	Total Taxes ($ cts.)	Paid	When Paid (Month Day Year)	Number of Receipt	March Settlement 1941 ($ cts.)	June Settlement 1941 ($ cts.)	Penalty ($ cts.)	November Settlement 1941 ($ cts.)	Penalty ($ cts.)	Collections to First Monday in January 1942 ($ cts.)	Penalty ($ cts.)	Delinquent on First Monday in January 1942 ($ cts.)	Penalty ($ cts.)	Total Delinquent Tax and Penalty ($ cts.)
1																										
2																										
3																										
4														2nd Half Paid	Oct. 29 1941	9586										
5	13					182	11						193 ~~6~~	1st Half Paid	JUN 27 1941	6842		97		96						
6																										
7																										
8																										
9														2nd Half Paid	Oct. 29 1941	9587										
10	94					1314	82						1396 ~~10~~	1st Half Paid	JUN 27 1941	6844		698		698						
11																										
12																										
13																										
14																										
15	118					1650	103						1753	2nd Half Paid	NOV 15 1941	1009										
														1st Half Paid	APR 26 1941	3434		946		877						
16																										
17																										
18																										
19																										
20																										
	225					3146	196						3342													
	75550	42487			#1	1034657																				
					#12	428336																				
					G.T.	1538793	88582						1627375													

Assessment of Taxable Platted Real Property in the ..... of ....., County of ....., Minn., for the Year 1940.

Sample Form for Guidance of Assessor — *HOMESTEADS, up to True and Full Value of $4,000.00, Assessable at 25 per cent, Class 3C, Remainder at 40 per cent, Class 4.*

NAME OF OWNER	School District	DESCRIPTION OF PROPERTY: SUBDIVISION	Lot	Block		Indicate Homestead	ASSESSOR'S VALUATIONS: True and Full Value of Lands Exclusive of Structures and Improvements (Dollars)	Structures and Improvements: True and Full Value of Buildings and other Structures (Dollars)	True and Full Value of Machinery Permanently Attached to Real Estate (Dollars)	Total True and Full Value of Lands Including all Structures, Improvements and Machinery (Dollars)	Assessed Value of Homesteads up to $4,000 at 25 per cent Class 3C (Dollars)	Assessed Value of Remainder at 40 per cent Class 4 (Dollars)	Total Assessed Value of Lands Including all Structures, Improvements and Machinery (Dollars)	EQUALIZED VALUATIONS: Total Assessed Value as Equalized by Board of Review (Dollars)	Total Assessed Value as Equalized by County Board (Dollars)	Total Assessed Value as Equalized by Department of Taxation (Dollars)
Frank Collins	*12*	*Elm Knoll*	*1*	*2*		*Yes*	*600*	*3000*		*3600*	*900*		*900*			
E. F. Graham			*2*	*2*		*Yes*	*550*	*4200*		*4750*	*1000*	*300*	*1300*			
W. Doe			*3*	*2*		*No.*	*550*	*5000*		*5550*		*2220*	*2220*			
M. Douglas			*4*	*2*		*Yes*	*550*	*3000*		*3550*	*888*		*888*			
John Smith			*5*	*2*		*Yes*	*550*	*2600*		*3150*	*788*		*788*			
Do.			*6*	*2*		*Yes*	*550*			*550*	*138*		*138*			
J. C. Colburn			*7*	*2*		*Yes*	*550*	*4000*		*4550*	*1000*	*220*	*1220*			
H. Haley			*8*	*2*		*No.*	*550*			*550*		*220*	*220*			
George Becker			*9*	*2*		*Yes*	*550*	*2950*		*3500*	*857*	*35*	*892*			
Do.			*10*	*2*		*Yes*	*600*			*600*	*148*	*5*	*148*			
							5600	*24750*		*30350*	*5714*	*3000*	*8714*			

PROOF

Assessed Value of Homesteads, $5,714 x 4 equals - - $22,856

Assessed Value of Remainder, $3,000 x 2½ equals - - $7,500

Total True and Full Value, - $30,356

Form 1 C (Minn. Tax Commn. Form No. 1)

Assessment Roll and Tax List of Platted Real Property in the Town of Sylvan, Cass County, Minnesota, for Taxes for the Year 1940.

Platted Real Estate Assessed at 40 Per Cent of True and Full Value; Attached Machinery at 33⅓ Per Cent of True and Full Value. Homesteads, up to True and Full Value of $4000, Assessable at 25 per Cent Class 3C; Remainder at 40 Per Cent, Class 4.

In Whose Name Assessed	To Whom Transferred	Description of Property: Subdivision	Lot	Block	No.	No. School District	Indicate Homestead	Assessor's Valuation: True and Full Value Exclusive of Structures and Improvements	Structures & Improvements: True and Full Value of Buildings and Other Structures	True and Full Value of Machinery Permanently Attached to Real Estate	Total True and Full Value of Lands Including all Structures, Improvements and Machinery	Assessed Value of Homesteads up to $4,000 at 25 per cent Class 3C	Assessed Value of Remainder at 40 per cent Class 4	Total Assessed Value of Lands Including all Structures, Improvements and Machinery	Equalized Values: Total Assessed Value as Equalized by the Board of Review	Total Assessed Value as Equalized by the County Board	Total Assessed Value as Equalized by the Department of Taxation	Sold for Taxes
								Dollars	Dollars	Dollars	Dollars	Dollars	Dollars	Dollars	Dollars	Dollars	Dollars	
George Ramsey		Village of Sylvan	1	1	1	1	No	4 5	200	204 205	5	82	82					
"			2					4 5			5	2	2					
"			3					4 5			5	2	2					
"			4					4 5			5	2	2					
"			5					4 5			5	2	2					
"			6					4 5			5	2	2					
"			7					4 5			5	2	2					
"			8					4 5			5	2	2					
State of Minnesota			9															
"			10															
"			11															
"			12															
"			13															
"			14															
"			15															
"			16															
"			17															
"			18															
"			19															
"			20															
Chas. H. Johnson			21				No	4 5			5	2	2					SOLD FOR TAXES
"			22					4 5			5	2	2					SOLD FOR TAXES
								1650	200	2450		994	100					

Valuations by School Districts as Equalized by Department of Taxation: District No. 1 Rate ..... Mills	District No. ..... Rate ..... Mills	District No. ..... Rate ..... Mills	District No. ..... Rate ..... Mills	Assessed Valuation Non-Homestead	Rate and Tax Less Homestead Exemption 15.54 Mills	State Tax on Non-Homestead 8½ Mills	Total General Tax	Special Taxes: Ditch No.	Ditch No.			Total Taxes
Dollars	Dollars	Dollars	Dollars	Dollars	$ cts.	$ cts.	$ cts.	$ cts.	$ cts.	$ cts.	$ cts.	$ cts.
81					12 54	71						1325
2					31	02						33
2					31	02						33
2					31	02						33
2					31	02						33
2					31	02						33
2					31	02						33
2					31	02						33
2					31	02						33
2					31	02						33
99					1533	87						1622

Paid	When Paid: Month	Day	Year	Number of Receipt	March Settlement 1941	June Settlement 1941	Penalty	November Settlement 1941	Penalty	Collections to First Monday in January 1942	Penalty	Delinquent as First Monday in January 1942	Penalty	Total Delinquent Tax and Penalty
					$ cts.	$ cts.	$ cts.	$ cts.	$ cts.	$ cts.	$ cts.	$ cts.	$ cts.	$ cts.
2nd Half Paid	OCT	8	1941											
1st Half Paid	MAY	8	1941											
2nd Half Paid	OCT	8	1941											
1st Half Paid	MAY	8	1941											
2nd Half Paid	OCT	8	1941											
1st Half Paid	MAY	8	1941	9249		778		778						
2nd Half Paid	OCT	8	1941	50 X										
1st Half Paid	MAY	8	1941											
2nd Half Paid	OCT	8	1941											
1st Half Paid	MAY	8	1941											
2nd Half Paid	OCT	8	1941											
1st Half Paid	MAY	8	1941											
2nd Half Paid	OCT	8	1941											
1st Half Paid	MAY	8	1941											
													33	
													33	

Assessment Roll and Tax List of Platted Real Property in the Town of Sylvan, Cass County, Minnesota, for Taxes for the Year 1940.

Form 5 C Miller-Davis Company, Minneapolis

Platted Real Estate Assessed at 40 Per Cent of True and Full Value; Attached Machinery at 33⅓ Per Cent of True and Full Value. Homesteads, up to True and Full Value of $4000, Assessable at 25 per Cent, Class 3C; Remainder at 40 Per Cent, Class 4.

	In Whose Name Assessed	To Whom Transferred	Subdivision	Lot	Block	No. School District	Indicate Homestead	True and Full Value of Lands Exclusive of Structures and Improvements (Dollars)	Structures & Improvements: True and Full Value of Buildings and Other Structures (Dollars)	True and Full Value of Machinery Permanently Attached to Real Estate (Dollars)	Total True and Full Value of Lands Including all Structures, Improvements and Machinery (Dollars)	Assessed Value of Homesteads up to $4,000 at 25 per cent Class 3C (Dollars)	Assessed Value of Remainder at 40 per cent Class 4 (Dollars)	Total Assessed Value of Lands Including all Structures, Improvements and Machinery (Dollars)	Equalized: Total Assessed Value as Equalized by the Board of Review (Dollars)	Total Assessed Value as Equalized by the County Board (Dollars)	Total Assessed Value as Equalized by the Department of Taxation (Dollars)	Sold for Taxes
			Village of Sylvan															
1	State of Minnesota			1	2	1												
2	"			2														
3	"			3														
4	"			4														
5	"			5														
6	Town of Sylvan			6	Exempt													
7	"			7														
8	"			8														
9	"			9														
10	"			10														
11	"			11														
12	"			12														
13	"			13														
14	"			14														
15	State of Minnesota			15														
16	"			16														
17	"			17														
18	Archie H. & Helen J. Lively			18			Yes	5 ~~6~~	610		616	154		154				SOLD FOR TAXES
19	" "			19			"	4			4	1		1				SOLD FOR TAXES
20	Andrew H. Lee			20			No	4 ~~5~~			5		2	2				SOLD FOR TAXES
	"			21			"	4 ~~5~~			5		2	2				SOLD FOR TAXES
	State of Minnesota			22														
								17 ~~20~~	610		~~635~~ 627	155	4	159				

	Valuations by School Districts as Equalized by Department of Taxation: District No. 1 (Dollars)	District No. (Dollars)	District No. (Dollars)	District No. (Dollars)	Assessed Valuation Non-Homestead (Dollars)	Rate and Tax Less Homestead Exemption 15487 Mills	State Tax on Non-Homestead 216 Mills	Total General Tax	Special Taxes: Ditch No.	Ditch No.			Total Taxes	Paid	When Paid (Month Day Year)	Number of Receipt	March Settlement 1941	June Settlement 1941	Penalty	November Settlement 1941	Penalty	Collections to First Monday in January 1942	Penalty	Delinquent on First Monday in January 1942	Penalty	Total Delinquent Tax and Penalty
1																										
2																										
3																										
4																										
5																										
6																										
7																										
8																										
9																										
10																										
11																										
12																										
13																										
14																										
15																										
16																										
17																										
18	154					2385							2385											2385		
19	1					15							15											15		
20	2					31	02						33											33		
	2					31	02						33											33		
	159					2462	04						2466													

Form 1 Compromise Series

Assessment Roll and Tax List of Platted Real Property in the Town of Sylvan,

Platted Real Estate Assessed at 40 Per Cent of True and Full Value; Attached Machinery at 33⅓ Per Cent of True and Full Value. Homesteads, up to True and Full Value of $4000, Assessable at 25 per Cent, Class 3C; Remainder at 40 Per Cent, Class 4.

	In Whose Name Assessed	To Whom Transferred	Description of Property: Subdivision	Lot	Block		No. School District	Indicate Homestead	Assessor's Valuation: True and Full Value of Lands Exclusive of Structures and Improvements	Structures & Improvements: True and Full Value of Buildings and Other Structures	True and Full Value of Attached Machinery Permanently Attached to Real Estate	Total True and Full Value of Lands Including all Structures, Improvements and Machinery	Assessed Value of Homesteads up to $4,000 at 25 per cent Class 3C	Assessed Value of Remainder at 40 per cent Class 4	Total Assessed Value of Lands Including all Structures, Improvements and Machinery	Equalized Values: Total Assessed Value as Equalized by the Board of Review	Total Assessed Value as Equalized by the County Board	Total Assessed Value as Equalized by the Department of Taxation	Sold for Taxes
									Dollars	Dollars	Dollars	Dollars	Dollars	Dollars	Dollars	Dollars	Dollars	Dollars	
	Merle Reed		North Sylvan																
1	"			11	1		1	No	8 40			10		3 4	4				SHALL FOR TAX
2	"			12	1			"	8 40			10		3 4	4				SOLD FOR TAXES
3																			
4																			
5																			
6																			
7																			
8																			
9																			
10																			
11																			
12																			
13																			
14																			
15																			
16																			
17																			
18																			
19																			
20																			
									~~20~~ 16			20		~~8~~ 8	8				

	Valuations by School Districts as Equalized by Department of Taxation: District No. ...1... Rate ..... Mills	District No. ..... Rate ..... Mills	District No. ..... Rate ..... Mills	District No. ..... Rate ..... Mills	Assessed Valuation Non-Homestead	Rate and Tax Less Homestead Exemption 14.4 Mills	State Tax on Non-Homestead 8.7 Mills	Total General Tax	Special Taxes: Ditch No.	Ditch No.	.....	.....	Total Taxes		Paid	When Paid	Number of Receipt	March Settlement 1941	June Settlement 1941	Penalty	November Settlement 1941	Penalty	Collections to First Monday in January 1942	Penalty	Delinquent on First Monday in January 1942	Penalty	Total Delinquent Tax and Penalty
	Dollars	Dollars	Dollars	Dollars	Dollars	$ cts.	$ cts.	$ cts.	$ cts.	$ cts.	$ cts.	$ cts.	$ cts.			Month Day Year		$ cts.	$ cts.	$ cts.	$ cts.	$ cts.	$ cts.	$ cts.	$ cts.	$ cts.	$ cts.
1	3					46	03						49	1											49		
2	3					46	03						49	2											49		
3														3													
4														4													
5														5													
6														6													
7														7													
8														8													
9														9													
10														10													
11														11													
12														12													
13														13													
14														14													
15														15													
16														16													
17														17													
18														18													
19														19													
20														20													
	6					92	06						98														

Form 5 Cass County, Minnesota

Assessment Roll and Tax List of Platted Real Property in the Town of Sylvan,

Platted Real Estate Assessed at 40 Per Cent of True and Full Value; Attached Machinery at 33⅓ Per Cent of True and Full Value. Homesteads, up to True and Full Value of $4000, Assessable at 25 per Cent, Class 3C; Remainder at 40 Per Cent, Class 4.

In Whose Name Assessed	To Whom Transferred	Description of Property: Subdivision (Carlyon's Sylvan Park)	Lot	Block	No. School District	Indicate Homestead	True and Full Value of Lands Exclusive of Structures and Improvements (Dollars)	Structures & Improvements: True and Full Value of Structures and Other Structures (Dollars)	True and Full Value of Machinery Permanently Attached to Real Estate (Dollars)	Total True and Full Value of Lands Including all Structures, Improvements and Machinery (Dollars)	Assessed Value of Homesteads up to $4,000 at 25 per cent Class 3C (Dollars)	Assessed Value of Remainder at 40 per cent Class 4 (Dollars)	Equalized Values: Total Assessed Value of Lands Including all Structures, Improvements and Machinery (Dollars)	Total Assessed Value as Equalized by the Board of Review (Dollars)	Total Assessed Value as Equalized by the County Board (Dollars)	Total Assessed Value as Equalized by the Department of Taxation (Dollars)	Sold for Taxes
Roscoe E. Carlyon		1	1		1	No	~~100~~ 40			100		~~40~~ 16	40				SOLD FOR TAXES
"		2	2			"	~~100~~ 40			100		~~40~~ 16	40				SOLD FOR TAXES
"		3	3			"	~~100~~ 40			100		~~40~~ 16	40				SOLD FOR TAXES
"		4	N½ of N½ of S½ of 4			"	~~100~~ 40			100		~~40~~ 16	40				SOLD FOR TAXES
Anna M. Gray		5	S½ of S½ of 4			"	24 30			30		~~12~~ 10	12				
Jane Gray Thickins		6	N½ of 5			"	24 30			30		~~12~~ 10	12				
~~Louise Harris~~ Alice Hiesey Day		7	S½ of 5			"	40 50			50		~~20~~ 8	20				
George Raymond Smith		8	N½ of 6			"	40 50	215		~~265~~ 265		~~106~~ 107	106				
Ben S. & Hubbell H. Benton		9	S½ of 6			"	40 50			50		~~20~~ 16	20				
J. Walley Anderson		10	E½ of 7				80			80		~~40~~ 32	40				
John A. Hansen							100	300		~~400~~ 300		~~160~~ 150	160				
Roscoe E. Carlyon		11	E½ of W½ of 7 W½ of E½ of 7			No	24 30	300		~~330~~ 330		~~132~~ 132	132				SOLD FOR TAXES SOLD FOR TAXES
		12	W½ of 8			"	24 30			30		~~12~~ 10	12				SOLD FOR TAXES
Eastha F. Foster		8	Easterly ½ of 8			"	40 50			50		~~20~~ 16	20				
Roscoe Carlyon		13					40 50			50		~~20~~ 16	20				SOLD FOR TAXES
			9				80 100			100		~~40~~ 32	40				SOLD FOR TAXES
"		14	10				80 100			100		~~40~~ 32	40				SOLD FOR TAXES
Robert F. Sweet		15	E½ of 11			No	40 50	150		~~200~~ 190		~~80~~ 76	80				
Chas. F. & Stella M. Lombard		16	W½ of 11			"	24 30	130		~~160~~ 160		~~64~~ 64	64				
State of Minnesota		17	S½ of 11														
~~Roscoe E. Carlyon~~ Leo F. & Angela M. Brauer		12	E½ of 12			No	40 50			50		~~20~~ 16	20				
John E. Kalzmark		19	W½ of 12			"	20 25	130		~~155~~ 150		~~62~~ 60	62				
"		20	Not part N of road			"	20 25			25		~~10~~ 8	10				
State of Minnesota			Not part S. of Road (Ends on S. line)				~~1200~~	1325		~~2525~~		~~990~~	990				
							~~$40 [illegible]~~			~~20[illegible]~~ 2065		~~8[illegible]~~ 8198					

Valuations by School Districts as Equalized by Department of Taxation: District No. ... Rate ... Mills	District No. ... Rate ... Mills	District No. ... Rate ... Mills	District No. ... Rate ... Mills	Assessed Valuation Non-Homestead	Rate and Tax Less Homestead Exemption of $4.00 Mills	State Tax on Non-Homestead $4.00 Mills	Total General Tax	Special Taxes: Ditch No.	Ditch No.			Total Taxes		Paid	When Paid (Month Day Year)	Number of Receipt	March Settlement 1941	June Settlement 1941	Penalty	November Settlement 1941	Penalty	Collections in First Monday in January 1942	Penalty	Delinquent on First Monday in January 1942	Penalty	Total Delinquent Tax and Penalty
Dollars	Dollars	Dollars	Dollars	Dollars	$ cts.	$ cts.	$ cts.	$ cts.	$ cts.	$ cts.	$ cts.	$ cts.					$ cts.	$ cts.	$ cts.	$ cts.	$ cts.	$ cts.	$ cts.	$ cts.	$ cts.	$ cts.
16					248	14						262 1												262		
16					248	14						262 2												262		
16					248	14						262 3												262		
16					248	14						262 4												262		
10					155	09						164 5	PAID IN FULL	MAY 20 1941	3897			164								
10					155	09						164 6	PAID IN FULL	JUN 14 1941	6050			164	04							
8					124	07						131 7	PAID IN FULL	Oct. 23 1941	9486					131	05					
102					1579	89						1668 8	PAID IN FULL	June 3 1941	4715			1668								
16					248	14						262 9	PAID IN FULL	MAY 20 1941	4270			262								
152					2354	133						2487 10												2487		
~~130~~ 194					2013	114						2127 11												~~2127~~ 1948		~~1948~~ 179.48
10					155	09						164 11												164		
16					248	14						262 12												262		
16					248	14						262												262		
32					495	28						523 13												523		
32					495	28						523 14												523		
76					1177	67						1244 15	PAID IN FULL	JAN 15 1941	170		1244									
61					945	53						998 16	PAID IN FULL	JAN 15 1941	137		998									
												17														
68					1053	60						1113 18												1113		1202
8					124	07						131 19	PAID IN FULL	MAY 20 1941	3882			262								
8					124	07						131 20	PAID IN FULL	MAY 20 1941												
819					12684	718						13402														

Assessment Roll and Tax List of Platted Real Property in the Town of Sylvan, Cass County, Minnesota, for Taxes for the Year 1940.

Form 1 C 35-40-10-10 Stamped, Northern-R

Platted Real Estate Assessed at 40 Per Cent of True and Full Value; Attached Machinery at 33⅓ Per Cent of True and Full Value. Homesteads, up to True and Full Value of $4000, Assessable at 25 per Cent, Class 3C; Remainder at 40 Per Cent, Class 4.

In Whose Name Assessed	To Whom Transferred	Description of Property: Subdivision	Lot	Block	No. School District	Indicate Homestead	True and Full Value of Lands Exclusive of Structures and Improvements (Dollars)	Structures & Improvements: True and Full Value of Buildings and Other Structures (Dollars)	True and Full Value of Machinery Permanently Attached to Real Estate (Dollars)	Assessor's Valuation: Total True and Full Value of Lands including all Structures, Improvements and Machinery (Dollars)	Assessed Value of Homesteads up to $4,000 at 25 per cent Class 3 (Dollars)	Assessed Value of Remainder at 40 per cent Class 4 (Dollars)	Total Assessed Value of Lands including all Structures, Improvements and Machinery (Dollars)	Equalized Values: Total Assessed Value Equalized by the Board of Review (Dollars)	Total Assessed Value Equalized by the County Board (Dollars)	Total Assessed Value as Equalized by the Department of Taxation (Dollars)	Sold for Taxes
		Carlyon's Sylvan Park															
Anna Landgren			14		1	No	40 50	1000	100	~~1140~~		456					
Harry L. & Ina E. Holmes		E½ of	15				40 50	450		~~500~~ 490		196	~~460~~ 200	460			
Addie Lane Crowell		E½ of W½ of N½ of	15				80 ~~25~~			25		8 10	10				
Louis H. Carlyon		W½ of W½ of N½ of S½ of	15				64 80			80		26 32	32				
Roscoe E. Carlyon			16				40 50			50		16 20	20				
"			17				40 50	130		~~180~~ 170		68 ~~72~~	72				
"			18				40 50			50		16 20	20				
"			19				40 50			50		16 20	20				
Bernie Allen Fischer & Adele Fischer Ackerman		(Commencing at NE Corner of Lot 30, Wolverton's Add. to Pine City; thence south 105.8 feet; thence westerly to a point 50 S. of the N. line; thence northerly to place of beginning)	20			No	64 80	300		~~360~~ 340		146 ~~152~~	152				
Frieda A. Carlyon		Lot of	30				40 50			50		16 20	20				
Bernie Allen Fischer & Adele Fischer Ackerman		S½ of S½ of	21			No	64 80			80		26 32	32				
Frieda A. Carlyon		N¾ of	21				60 75			75		24 30	30				
Roscoe E. Carlyon			22			No	40 50			50		16 20	20				
"			23				40 50			50		16 20	20				
"			24				40 50			50		16 20	20				
State of Minnesota	(Cont. to Mrs. F. A. Carlyon)	(Lots 26-29 Sec Previous Top)	30									16					
Roscoe E. Carlyon			31			No	40 50			50		16 20	20				
"			32				40 50			50		16 20	20				
State of Minnesota	(Cont. to Mrs. F. A. Carlyon)		33									16					
"	(Cont. to Mrs. F. A. Carlyon)		34														
"			35														
							~~880~~ 795	1880	100	~~2870~~ 2735		14145 ~~1148~~ 1094	~~1148~~ 1168				

Valuations by School Districts as Equalized by Department of Taxation: District No. 1 Rate ..... Mills (Dollars)	District No. ..... Rate ..... Mills (Dollars)	District No. ..... Rate ..... Mills (Dollars)	District No. ..... Rate ..... Mills (Dollars)	Assessed Valuation Non-Homestead (Dollars)	Rate and Tax Less Homestead Exemption 15.7 Mills ($ cts.)	State Tax on Non-Homestead 6.7 Mills ($ cts.)	Total General Tax ($ cts.)	Special Taxes: Ditch No. ..... ($ cts.)	Ditch No. ..... ($ cts.)	($ cts.)	($ cts.)	Total Taxes ($ cts.)		Paid	When Paid: Month	Day	Year	Number of Receipt	March Settlement 1941 ($ cts.)	June Settlement 1941 ($ cts.)	Penalty ($ cts.)	November Settlement 1941 ($ cts.)	Penalty ($ cts.)	Collections to First Monday in January 1942 ($ cts.)	Penalty ($ cts.)	Delinquent on First Monday in January 1942 ($ cts.)	Penalty ($ cts.)	Total Delinquent Tax and Penalty ($ cts.)
316					7061	399	277					7460	1	PAID IN FULL	JUL	1	1941	7424		5170							Abated	2293	2293
~~456~~																													172
196					3035	172						3207	2	2nd Half Paid	OCT	8	1941	9110											
														1st Half Paid	JUN	1	1941	5395		1604		1603							
8					126	07						131	3															131	
26					403	23						426	4															426	
16					248	14						262	5	1st Half Paid	AUG	2	1941									Prior year part paid		131	141
68					1053	60						1113	6	1st Half Paid	AUG	2	1941									4		556	600
16					248	14						262	7	1st Half Paid	AUG	2	1941	8299				950	100	4				131	141
16					248	14						262	8	1st Half Paid	AUG	2	1941							4				131	141
146					2261	128						2389	9	1st Half Paid	JUL	1	1941	7438		787								~~1602~~	1602
16					248	14						262	10															262	
26					403	23						426	11	1st Half Paid	JUL	1	1941	7438		213								~~[illegible]~~	
24					372	21						393	12															393	
16					248	14						262	13															262	
16					248	14						262	14															262	
16					248	14						262	15															262	
16	Added by Auditor Jan. 23, 1941				248	14						262	16													Added		262	283
16					248	14						262	17															262	
16					248	14						262	18															262	
16	"	"			248	14						262	19													Added		262	283
16	"	"	"		248	14						262	20													Added		262	283
1094					16944	959						17903																	

Assessment Roll and Tax List of Platted Real Property in the Town of Sylvan, Cass County, Minnesota, for Taxes for the Year 1940.

Form 3 C 64-65-10-15 PRINTED, SUPPLIED BY

Platted Real Estate Assessed at 40 Per Cent of True and Full Value; Attached Machinery at 33⅓ Per Cent of True and Full Value. Homesteads, up to True and Full Value of $4000, Assessable at 25 per Cent, Class 3C; Remainder at 40 Per Cent, Class 4.

In Whose Name Assessed	To Whom Transferred	Description of Property: Subdivision (Carlyon's Sylvan Park)	Lot	Block	No. School District	Indicate Homestead	Assessor's Valuation: True and Full Value of Lands Exclusive of Structures and Improvements (Dollars)	Structures & Improvements: True and Full Value of Buildings and Other Structures (Dollars)	True and Full Value of Machinery Permanently Attached to Real Estate (Dollars)	Total True and Full Value of Lands including all Structures, Improvements and Machinery (Dollars)	Assessed Value of Homestead Lands up to $4000 at 25 per cent Class 3C (Dollars)	Assessed Value of Remainder at 40 per cent Class 4 (Dollars)	Total Assessed Value of Lands including all Structures, Improvements and Machinery (Dollars)	Equalized Values: Total Assessed Equalized by the Board of Review (Dollars)	Total Assessed Equalized by the County Board (Dollars)	Total Assessed Value as Equalized by the Department of Taxation (Dollars)	Sold for Taxes
State of Minnesota			36		1												
"			37														
"			38														
"			39														
"			40														
"			41														
"			42														
"			43														
"			44														
Roscoe E. Carlyon			45			No	48 ~~60~~		60	19 ~~24~~	24						SOLD FOR TAXES
"			46			"	48 ~~60~~		60	19 ~~24~~	24						SOLD FOR TAXES
Herman Kahl, Jr.			47			"	80 100		100	32 ~~40~~	40						SOLD FOR TAXES
"			48			"	80 100		100	32 ~~40~~	40						SOLD FOR TAXES
"			49			"	80 100		100	32 ~~40~~	40						SOLD FOR TAXES
"			50			"	80 100		100	32 ~~40~~	40						SOLD FOR TAXES
"			51			"	80 100		100	32 ~~40~~	40						SOLD FOR TAXES
"			52			"	80 100		100	32 ~~40~~	40						SOLD FOR TAXES
Elmer P. Carrier			53			"	80 100	180	260 280	104 ~~112~~	112						SOLD FOR TAXES
Dan'l Mary Michaud			54			"	80 100	50	130 150	52 ~~60~~	60						
Frank Swanson May Alice Swanson			55			"	160 200	200	360 400	144 ~~160~~	160						SOLD FOR TAXES
State of Minnesota			56				~~1120~~	~~130~~	~~1250~~	~~1000~~	~~1000~~						
							896		1326	630	640						

Valuations by School Districts as Equalized by Department of Taxation: District No. 1 Rate ..... Mills (Dollars)	District No. ..... Rate ..... Mills (Dollars)	District No. ..... Rate ..... Mills (Dollars)	District No. ..... Rate ..... Mills (Dollars)	Assessed Valuation Non-Homestead (Dollars)	Rate and Tax Less Homestead Exemption 164.96 Mills ($ cts.)	State Tax on Non-Homestead 21 Mills ($ cts.)	Total General Tax ($ cts.)	Special Taxes: Ditch No. ..... ($ cts.)	Ditch No. ..... ($ cts.)	..... ($ cts.)	..... ($ cts.)	Total Taxes ($ cts.)		Paid	When Paid: Month Day Year	Number of Receipt	March Settlement 1941 ($ cts.)	June Settlement 1941 ($ cts.)	Penalty ($ cts.)	November Settlement 1941 ($ cts.)	Penalty ($ cts.)	Collections to First Monday in January 1942 ($ cts.)	Penalty ($ cts.)	Delinquent on First Monday in January 1942 ($ cts.)	Penalty ($ cts.)	Total Delinquent Tax and Penalty ($ cts.)
													1														
													2														
													3														
													4														
													5														
													6														
													7														
													8														
													9														
							19			294	17	311	10	2nd Half Paid / 1st Half Paid	OCT 23 1941 / JUN 17 1941	9559 / 9468		3.11		8.11						
							19			294	17	311	11	2nd Half Paid / 1st Half Paid	OCT 23 1941 / JUN 17 1941											
							32			495	28	523	12											5.23			
							32			495	28	523	13											5.23			
							32			495	28	523	14											5.23			
							32			495	28	523	15											5.23			
							32			495	28	523	16											5.23			
							32			495	28	523	17											5.23			
							104			1610	91	1701	18											17.01			
							52			805	46	851	19	PAID IN FULL	JAN 18 1941	210	8.51										
							144			2230	126	2356	20											23.56			
							530			8203	465	8668															

Form 3 C 20M-20-1940 (Revised) Authority 6

Assessment Roll and Tax List of Platted Real Property in the Town of Sylvan

Platted Real Estate Assessed at 40 Per Cent of True and Full Value; Attached Machinery at 33⅓ Per Cent of True and Full Value. Homesteads, up to True and Full Value of $4000, Assessable at 25 per Cent, Class 3C; Remainder at 40 Per Cent, Class 4.

In Whose Name Assessed	To Whom Transferred	Description of Property: Subdivision	Lot	Block		No. School District	Indicate Homestead	Assessor's Valuation: True and Full Value Exclusive of Structures and Improvements (Dollars)	Structures & Improvements: True and Full Value of Buildings and Other Structures (Dollars)	True and Full Value of Machinery Permanently Attached to Real Estate (Dollars)	Total True and Full Value of Lands Including all Structures, Improvements and Machinery (Dollars)	Assessed Value of Homesteads up to $4,000 at 25 per cent, Class 3C (Dollars)	Assessed Value of Remainder at 40 per cent, Class 4 (Dollars)	Total Assessed Value of Lands Including all Structures, Improvements and Machinery (Dollars)	Equalized Values: Total Assessed Value as Equalized by State Board of Review (Dollars)	Total Assessed Value as Equalized by County Board (Dollars)	Total Assessed Value as Equalized by the Department of Taxation (Dollars)	Sold for Taxes
State of Minnesota		Carlyons' Sylvan Park	1	57		1												
"			2	58														
"			3	59														
"			4	60														
"			5	61														
"			6	62														
"			7	63														
"			8	64														
"			9	65														
"			10	66														
"			11	67														
"			12	68														
"			13	69														
"			14	70														
"			15	71														
"			16	72														
"			17	73														
"			18	74														
"			19	75														
"			20	76														
				77														

Valuations by School Districts as Equalized by Department of Taxation: District No. ..... Rate ..... Mills (Dollars)	District No. ..... Rate ..... Mills (Dollars)	District No. ..... Rate ..... Mills (Dollars)	District No. ..... Rate ..... Mills (Dollars)	Assessed Valuation Non-Homestead (Dollars)	Rate and Tax Less Homestead Exemption ..... Mills ($ cts.)	State Tax on Non-Homestead ..... Mills ($ cts.)	Total General Tax ($ cts.)	Special Taxes: Ditch No. ..... ($ cts.)	Ditch No. ..... ($ cts.)	..... ($ cts.)	..... ($ cts.)	Total Taxes ($ cts.)		Paid	When Paid: Month Day Year	Number of Receipt	March Settlement 1941 ($ cts.)	June Settlement 1941 ($ cts.)	Penalty ($ cts.)	November Settlement 1941 ($ cts.)	Penalty ($ cts.)	Collections to First Monday in January 1942 ($ cts.)	Penalty ($ cts.)	Delinquent on First Monday in January 1941 ($ cts.)	Penalty ($ cts.)	Total Delinquent Tax and Penalty ($ cts.)
													1															
													2															
													3															
													4															
													5															
													6															
													7															
													8															
													9															
													10															
													11															
													12															
													13															
													14															
													15															
													16															
													17															
													18															
													19															
													20															

Form 3 C 84LM-10-16 8M(P-P), 8M(W-P)

Assessment Roll and Tax List of Platted Real Property in the Town of Sylvan

Platted Real Estate Assessed at 40 Per Cent of True and Full Value; Attached Machinery at 33⅓ Per Cent of True and Full Value. Homesteads, up to True and Full Value of $4000, Assessable at 25 per Cent, Class 3C; Remainder at 40 Per Cent, Class 4.

	In Whose Name Assessed	To Whom Transferred	Description of Property: Subdivision	Lot	Block	No. School District	Indicate Homestead	Assessor's Valuation: True and Full Value of Lands Including Structures and Improvements (Dollars)	Structures & Improvements: True and Full Value of Build-ings and Other Structures (Dollars)	True and Full Value of Machinery and Attachments to Real Estate (Dollars)	Total True and Full Value of Lands Including all Structures, Improvements and Machinery (Dollars)	Equalized Values: Assessed Value of Lands Including all Structures, Improvements and Machinery up to $4,000 at 40 per cent Class 4C (Dollars)	Assessed Value of Remainder at 40 per cent Class 4 (Dollars)	Total Assessed Value of Lands Including all Structures, Improvements and Machinery (Dollars)	Total Assessed Value Equalized by the Board of Review (Dollars)	Total Assessed Value Equalized by the County Board (Dollars)	Total Assessed Value as Equalized by Department of Taxation (Dollars)	Sold for Taxes
			Carlyone's Sylvan Park															
	State of Minnesota			78		1												
				79														
	Roscoe E. Carlyon			80			Yes	80 ~~100~~	400		500	~~170~~ 125		125				SOLD FOR TAX
								80 ~~100~~	400		480 ~~500~~	~~170~~ 120		125				

	Valuations by School Districts as Equalized by Department of Taxation: District 1 No. ..... Rate ..... Mills (Dollars)	District No. ..... Rate ..... Mills (Dollars)	District No. ..... Rate ..... Mills (Dollars)	District No. ..... Rate ..... Mills (Dollars)	Assessed Valuation Non-Homestead (Dollars)	Rate and Tax Less Homestead Exemption 14.7 Mills ($ cts.)	State Tax on Non-Homestead 8.7 Mills ($ cts.)	Total General Tax ($ cts.)	Special Taxes: Ditch No. ..... ($ cts.)	Ditch No. ..... ($ cts.)	..... ($ cts.)	..... ($ cts.)	Total Taxes ($ cts.)
1													
2													
3	120					1858							1858
4													
5													
6													
7													
8													
9													
10													
11													
12													
13													
14													
15													
16													
17													
18													
19													
20													
	120					1858							1858

	Paid	When Paid: Month Day Year	Number of Receipt	March Settlement 1941 ($ cts.)	June Settlement 1941 ($ cts.)	Penalty ($ cts.)	November Settlement 1941 ($ cts.)	Penalty ($ cts.)	Collections to First Monday in January 1942 ($ cts.)	Penalty ($ cts.)	Delinquent on First Monday in January 1942 ($ cts.)	Penalty ($ cts.)	Total Delinquent Tax and Penalty ($ cts.)
1													
2													
3	1st Half Paid	AUG 2 1941	9299				929	Prior Year Jan Tax	929		1003		
4													
5													
6													
7													
8													
9													
10													
11													
12													
13													
14													
15													
16													
17													
18													
19													
20													

Assessment Roll and Tax List of Platted Real Property in the Town of Sylvan, Cass County, Minnesota, for Taxes for the Year 1940.

Form 3 C. (Revised Form 3 Original, Revised)

Platted Real Estate Assessed at 40 Per Cent of True and Full Value; Attached Machinery at 33⅓ Per Cent of True and Full Value. Homesteads, up to True and Full Value of $4000, Assessable at 25 per Cent (Class 3C); Remainder at 40 Per Cent, Class 4.

In Whose Name Assessed	To Whom Transferred	Description of Property: Subdivision	Lot	Block		No. School District	Indicate Homestead	Assessor's Valuation: True and Full Value of Lands Exclusive of Structures and Improvements (Dollars)	Structures & Improvements: True and Full Value of Buildings and Other Structures (Dollars)	True and Full Value of Machinery Permanently Attached to Real Estate (Dollars)	Total True and Full Value of Lands, all Structures, Improvements and Machinery (Dollars)	Assessed Value of Homestead Lots up to $4000 at 25 per cent Class 3C (Dollars)	Assessed Value of Remainder at 40 per cent Class 4 (Dollars)	Total Assessed Value of Lands including all Structures, Improvements, and Machinery (Dollars)	Equalized Values: Total Assessed Value as Equalized by the Board of Review (Dollars)	Total Assessed Value as Equalized by the County Board (Dollars)	Total Assessed Value as Equalized by Department of Taxation (Dollars)	Sold for Taxes
D. M. Krekelberg		Sylvan Beach	1	1		1	No	40 80			80		16	32	32			
"			2				"	40 80			80		16	32	32			
Dora L. M. Flickinger			3				"	40 80			80		16	32	32			
" "			4				"	40 80			80		16	32	32			
Max Sebelist			5				"	40 80			80		16	32	32			
D. M. Krekelberg			6				No	40 80			80		16	32	32			
"			7				"	40 80			80		16	32	32			
"			8				"	40 80			80		16	32	32			
"			9				"	40 80			80		16	32	32			
"			10				"	40 80			80		16	32	32			
"			11				"	40 80			80		16	32	32			
"			12				"	40 80			80		16	32	32			
"			13				"	40 80			80		16	32	32			
"			14				"	40 80			80		16	32	32			
"			15				"	40 80			80		16	32	32			
"			16				"	40 80			80		16	32	32			
"			17				"	40 80			80		16	32	32			
"			18				"	40 80			80		16	32	32			
Andrew Schilke			19				"	40 80			80		16	32	32			
"			20				"	40 80			80		16	32	32			
"			21				"	40 80			80		16	32	32			
								1480			1680		336	672	672			

Valuations by School Districts as Equalized by Department of Taxation: Diaritry No. 1 Rate ..... Mills (Dollars)	District No. ..... Rate ..... Mills (Dollars)	District No. ..... Rate ..... Mills (Dollars)	District No. ..... Rate ..... Mills (Dollars)	Assessed Valuation Non-Homestead (Dollars)	Rate and Tax Less Homestead Exemption 34.8 Mills $ cts.	State Tax on Non-Homestead 6.2 Mills $ cts.	Total General Tax $ cts.	Special Taxes: Ditch No. ..... $ cts.	Ditch No. ..... $ cts.	..... $ cts.	..... $ cts.	Total Taxes $ cts.		Paid	When Paid: Month Day Year	Number of Receipt	March Settlement 1941 $ cts.	June Settlement 1941 $ cts.	Penalty $ cts.	November Settlement 1941 $ cts.	Penalty $ cts.	Collections to First Monday in January 1942 $ cts.	Penalty $ cts.	Delinquent as First Monday in January 1942 $ cts.	Penalty $ cts.	Total Delinquent Tax and Penalty $ cts.
16					248	16						262	1	1st Half Paid	JUN 1 2 1941										✓ 131	8		141
16					248	16						262	2	1st Half Paid	JUN 1 2 1941	583a		262							✓ 131	8		141
16					248	16						262	3	PAID IN FULL	JUL 1 - 1941	6905		524										
16					248	16						262	4	PAID IN FULL	JUL 1 - 1941													
16					248	16						262	5	PAID IN FULL	JUN 19 1941	6188		262										
16					248	16						262	6	1st Half Paid	JUN 1 2 1941										✓ 131	8		141
16					248	16						262	7	1st Half Paid	JUN 1 2 1941										✓ 131	8		141
16					248	16						262	8	1st Half Paid	JUN 1 2 1941										✓ 131	8		141
16					248	16						262	9	1st Half Paid	JUN 1 2 1941										✓ 131	8		141
16					248	16						262	10	1st Half Paid	JUN 1 2 1941										✓ 131	8		141
16					248	16						262	11	1st Half Paid	JUN 1 2 1941	8830		1708							✓ 131	8		141
16					248	16						262	12	1st Half Paid	JUN 1 2 1941										✓ 131	8		141
16					248	16						262	13	1st Half Paid	JUN 1 2 1941										✓ 131	8		141
16					248	16						262	14	1st Half Paid	JUN 1 2 1941										✓ 131	8		141
16					248	16						262	15	1st Half Paid	JUN 1 2 1941										✓ 131	8		141
16					248	16						262	16	1st Half Paid	JUN 1 2 1941										✓ 131	8		141
16					248	16						262	17	1st Half Paid	JUN 1 2 1941										✓ 131	8		141
16					248	16						262	18	1st Half Paid	JUN 1 2 1941										✓ 131	8		141
16					248	16						262	19	PAID IN FULL	JUN 9 1941													
16					248	16						262	20	PAID IN FULL	JUN 9 1941	5534		786										
16					248	16						262		PAID IN FULL	JUN 9 1941													
336					5208	294						5502																

Form 5-C (Chapter 290, Laws of 1939)

Assessment Roll and Tax List of Platted Real Property in the Town of Sylvan

Platted Real Estate Assessed at 40 Per Cent of True and Full Value; Attached Machinery at 33⅓ Per Cent of True and Full Value. Homesteads, up to True and Full Value of $4000, Assessable at 25 per Cent, Class 3C; Remainder at 40 Per Cent, Class 4.

In Whose Name Assessed	To Whom Transferred	Description of Property: Subdivision	Lot	Block		No. School District	Indicate Homestead	Assessor's Valuation: True and Full Value of Lands Exclusive of Structures and Improvements (Dollars)	Structures & Improvements: True and Full Value of Buildings and Other Structures (Dollars)	True and Full Value of Machinery Permanently Attached to Real Estate (Dollars)	Total True and Full Value of All Structures, Improvements and Machinery (Dollars)	Assessed Value of Homestead Structures up to $4,000 at 25 per cent Class 3C (Dollars)	Assessed Value of Remainder at 40 per cent Class 4 (Dollars)	Total Assessed Value of Lands Including all Structures, Improvements and Machinery (Dollars)	Equalized Values: Total Assessed Value Equalized by the Board of Review (Dollars)	Total Assessed Value as Equalized by Director of Taxation (Dollars)	Total Assessed Value as Equalized by the Department of Taxation (Dollars)	Sold for Taxes
Andrew Schilke		Sylvan Beach	1	22	1	04	No	40 50			50		16 20	20				
"			2	23			"	40 50			50		16 20	20				
"			3	24			"	40 50			50		16 20	20				
"			4	25			"	40 50			50		16 20	20				
"			5	26			"	40 50			50		16 20	20				
"			6	27			"	40 50			50		16 20	20				
"			7	28			"	40 50			50		16 20	20				
"			8	29			"	40 50			50		16 20	20				
"			9	30			"	40 50			50		16 20	20				
Mary Krueger			10	31			No	40 50	500		550		216 220	220				
"			11	32			"	40 50			50		16 20	20				
"			12	33			"	40 50			50		16 20	20				
Chas. F. Bandlow			13	34			No	40 50	240 125		240 175		96 70	70				
"			14	35			No	40 50	240 125		240 175		96 70	70				
Cora E. McNair			15	36			No	40 50	572 300		622 350		248 140	140				
Frank Swanson			16	37			No	40 50	572 400		622 450		248 180	180				SOLD FOR TAXES
Security St. Bk., Pillager			17	38			No	40 50			50		16 20	20				
"			18	39			"	40 50			50		16 20	20				
"			19	40			"	40 50			50		16 20	20				
D. M. Krekelberg			20	41			No	40 50			50		16 20	20				
"				42			"	40 50			50		16 20	20				
							Totals	1450 2000			2900 2000		1160 1000	1000				

No.	Valuations by School Districts as Equalized by Department of Taxation: District No. 1 Rate ..... Mills	District No. ..... Rate ..... Mills	District No. ..... Rate ..... Mills	District No. ..... Rate ..... Mills	Assessed Valuation Non-Homestead	Rate and Tax Less Homestead Exemption 14.84 Mills	State Tax on Non-Homestead 8.16 Mills	Total General Tax	Special Taxes: Ditch No.	Ditch No.			Total Taxes	Paid	When Paid: Month	Day	Year	Number of Receipt	March Settlement 1941	June Settlement 1941	Penalty	November Settlement 1941	Penalty	Collections in First Monday in January 1941	Penalty	Delinquent as First Monday in January 1942	Penalty	Total Delinquent Tax and Penalty
	Dollars	Dollars	Dollars	Dollars	Dollars	$ cts.	$ cts.	$ cts.	$ cts.	$ cts.	$ cts.	$ cts.	$ cts.						$ cts.	$ cts.	$ cts.	$ cts.	$ cts.	$ cts.	$ cts.	$ cts.	$ cts.	$ cts.
1	16					2 48	14						2 62	PAID IN FULL	JUN	9	1941											
2	16					2 48	14						2 62	PAID IN FULL	JUN	9	1941											
3	16					2 48	14						2 62	PAID IN FULL	JUN	9	1941											
4	16					2 48	14						2 62	PAID IN FULL	JUN	9	1941											
5	16					2 48	14						2 62	PAID IN FULL	JUN	9	1941	5535		2 35								
6	16					2 48	14						2 62	PAID IN FULL	JUN	9	1941											
7	16					2 48	14						2 62	PAID IN FULL	JUN	9	1941											
8	16					2 48	14						2 62	PAID IN FULL	JUN	9	1941											
9	16					2 48	14						2 62	PAID IN FULL	JUN	9	1941											
10	216					33 45	1 89						35 34	PAID IN FULL	SEP	29	1941											
11	16					2 48	14						2 62	PAID IN FULL	SEP	29	1941	8891				40 58	1 02					
12	16					2 48	14						2 62	PAID IN FULL	SEP	29	1941											
13	96					14 84	84						15 70	2nd Half Paid	NOV	19	1941	1374										
14														1st Half Paid	MAY	21	1941	2941		16 19		16 19						
15	102					15 79	89						16 68	2nd Half Paid	NOV	19	1941											
														1st Half Paid				0950										
16	246					38 09	2 15						40 24	2nd Half Paid	NOV	18	1941	6723		20 12		20 12						
														1st Half Paid	JUL	7	1941											
17	246					38 09	2 15						40 24													40 24		
18	16					2 48	14						2 62	PAID IN FULL	JUL	8	1941											
19	16					2 48	14						2 62	PAID IN FULL	JUL	8	1941	7208		7 86								
20	16					2 48	14						2 62	PAID IN FULL	JUL	8	1941											
	16					2 48	14						2 62	1st Half Paid	JUN	12	1941									1 31	8	1 41
	16					2 48	14						2 62	1st Half Paid	JUN	12	1941	5830		2 62						1 31	8	1 41
	1162					179 96	10 16						190 12															

Assessment Roll and Tax List of Platted Real Property in the Town of Sylvan, Cass County, Minnesota, for Taxes for the Year 1940.

Form 5 C

Platted Real Estate Assessed at 40 Per Cent of True and Full Value; Attached Machinery at 33⅓ Per Cent of True and Full Value. Homesteads, up to True and Full Value of $4000. Assessable at 25 per Cent, Class 3C; Remainder at 40 Per Cent, Class 4.

In Whose Name Assessed	To Whom Transferred	Description of Property: Subdivision	Lot	Block		No. School District	Indicate Homestead	Assessor's Valuation: True and Full Value of Lands Exclusive of Structures and Improvements	Structures & Improvements: True and Full Value of Buildings and Other Structures	True and Full Value of Machinery Permanently Attached to Real Estate	Total True and Full Value of Lands Including Structures, Improvements and Machinery	Assessed Value of Homesteads up to $4,000 at 25 per cent Class 3C	Assessed Value of Remainder at 40 per cent Class 4	Total Assessed Value of Lands Including all Structures, Improvements and Machinery	Equalized Values: Total Assessed Value as Equalized by the Board of Review	Total Assessed Value as Equalized by the Board	Total Assessed Value as Equalized by the Department of Taxation	Sold for Taxes
								Dollars	Dollars	Dollars	Dollars	Dollars	Dollars	Dollars	Dollars	Dollars	Dollars	
Andrew Schilke		Sylvan Beach	43	1		1	No	40 50			50		16 20	20				
"			44				"	40 50			50		16 20	20				
"			45				"	40 50			50		16 20	20				
"			46				"	40 50			50		16 20	20				
"			47				"	40 50			50		16 20	20				
"			48				"	40 50			50		16 20	20				
"			49				"	40 50			50		16 20	20				
"			50				"	40 50			50		16 20	20				
"			51				"	40 50			50		16 20	20				
"			52				"	40 50			50		16 20	20				
"			53				"	40 50			50		16 20	20				
"			54				"	40 50			50		16 20	20				
"			55				"	40 50			50		16 20	20				
"			56				"	40 50			50		16 20	20				
								~~700~~ 560			700		~~280~~ 224	280				
		C.T. Platted																

Valuations by School Districts as Equalized by Department of Taxation: District No. / Rate ..... Mills	District No. ..... Rate ..... Mills	District No. ..... Rate ..... Mills	District No. ..... Rate ..... Mills	Assessed Valuation Non-Homestead	Rate and Tax Less Homestead Exemption 15.00 Mills	State Tax on Non-Homestead 8.71 Mills	Total General Tax	Special Taxes: Ditch No.	Ditch No.			Total Taxes		Paid	When Paid			Number of Receipt	March Settlement 1941	June Settlement 1941	Penalty	November Settlement 1941	Penalty	Collections to First Monday in January 1942	Penalty	Delinquent on First Monday in January 1942	Penalty	Total Delinquent Tax and Penalty
Dollars	Dollars	Dollars	Dollars	Dollars	$ cts.	$ cts.	$ cts.	$ cts.	$ cts.	$ cts.	$ cts.	$ cts.			Month	Day	Year		$ cts.	$ cts.	$ cts.	$ cts.	$ cts.	$ cts.	$ cts.	$ cts.	$ cts.	$ cts.
16					248	14						262	1	PAID IN FULL	JUN	9	1941											
16					248	14						262	2	PAID IN FULL	JUN	9	1941											
16					248	14						262	3	PAID IN FULL	JUN	9	1941											
16					248	14						262	4	PAID IN FULL	JUN	9	1941											
16					248	14						262	5	PAID IN FULL	JUN	9	1941											
16					248	14						262	6	PAID IN FULL	JUN	9	1941											
16					248	14						262	7	PAID IN FULL	JUN	9	1941											
16					248	14						262	8	PAID IN FULL	JUN	9	1941	3535		3668								
16					248	14						262	9	PAID IN FULL	JUN	9	1941											
16					248	14						262	10	PAID IN FULL	JUN	9	1941											
16					248	14						262	11	PAID IN FULL	JUN	9	1941											
16					248	14						262	12	PAID IN FULL	JUN	9	1941											
16					248	14						262	13	PAID IN FULL	JUN	9	1941											
16					248	14						262	14	PAID IN FULL	JUN	9	1941											
224					3477	196						3668																
4849				#1	70454	3747						74199																

UNPLATTED

Tabular Statement of Taxable Unplatted Real Property Assessment of the Town of Sylvan, County of Cass, Minnesota, 1945

HOMESTEADS, up to True and Full Value of $4,000.00, Assessable at 20 per cent, Class 3B, Remainder at 33⅓ per cent, Class 3.

FORM G 1945 (SUPPLANTS FORM F, 1944)

	Number of Acres of Land Assessed		True and Full Value of Lands Exclusive of Structures and Improvements	Structures and Improvements: True and Full Value of Buildings and other Structures	Structures and Improvements: True and Full Value of Machinery Permanently Attached to Real Estate	Assessor's Valuations: Total True and Full Value of Lands Including All Structures, Improvements and Machinery	Assessed Value of Homestead up to $4,000 at 20 per cent Class 3B	Assessed Value of Remainder at 33⅓ per cent Class 3	Total Assessed Value of Lands Including All Structures, Improvements and Machinery	Equalized Valuations: Total Assessed Value as Equalized by the Board of Review	Total Assessed Value as Equalized by the County Board	Total Assessed Value as Equalized by the Department of Taxation	REMARKS
	Acres	100ths	Dollars	Dollars	Dollars	Dollars	Dollars	Dollars	Dollars	Dollars	Dollars	Dollars	
Footings Brought Forward from Page			4990			7665	95	925	1020				
			~~3677~~	2675		~~6372~~	~~1224~~	972	~~2192~~	1606	1924		
" " " " " 1	662	24	6775			9153	793		3197				
			~~4600~~	3425		~~8065~~	~~1439~~		~~2890~~	1729	2494		
" " " " " 2	625	02	3867			4427	248		2115				
			~~2865~~	560		~~3425~~	~~589~~		~~160~~	749	974		
" " " " " 3	475	56	3611			4116	504		2408				
			~~2640~~	586		~~3226~~	~~416~~		~~382~~	798	1078		
" " " " " 4	400	72	2615			3201	472		1213				
			~~2700~~	600		~~3300~~	72		~~980~~	1052	1350		
" " " " " 5	560		4194			5689	800		5689				
			~~3108~~	1495		~~4603~~	~~647~~		~~456~~	1103	1361		
" " " " " 6	476	32	3929			5424	1124		8127				
			~~2811~~	975		~~3786~~	~~365~~		~~687~~	1052	1328		
" " " " " 7	552		3792			6045	788	761	4505				
			~~2465~~	2753	100	~~5218~~	~~905~~		~~379~~	1284	1524		
" " " " " 8	565	32	2010			7215			7215				
			~~1155~~	530		~~685~~	986		~~985~~	171	185		
" " " " " 9	326	0	6974			8304	972		12042				
			~~4826~~	1810		~~8636~~	~~702~~		~~1042~~	1744	2168		Watch Tax change.
" " " " " 10	596	96	2716			2716			9042				
			~~2013~~			~~2013~~			~~671~~	671	905		
" " " " " 11	523	39	5040			5040			9240				
			~~3840~~			~~3840~~			~~1280~~	1280	1727		
" " " " " 12	640		4050	800		4850	1938	2514	14400				
			~~2770~~	~~48800~~	~~45800~~	~~97370~~		~~230~~	~~22880~~	~~23110~~	~~1442~~	1618	
" " " " " 13	600		4997			6677		390	7524				
			~~3677~~	1620		~~5297~~		~~258~~	1243	1581	1944		
" " " " " 14	586	52	4703			4703			7516				
			~~3220~~	305		~~3525~~		~~367~~	~~1560~~	929	1231		
" " " " " 15	502	85	1874			1874			34290				
			~~870~~	50000	49000	~~100870~~			~~290~~	34290	34390		
" " " " " 16	233	50	3444			5444		722	1445				
			~~2550~~	2130		~~4460~~		~~668~~	561 ~~420~~	~~1098~~	1324		
" " " " " 17	438	85	435			435			435				
			~~300~~			~~300~~			~~100~~	100	135		
" " " " " 18	55	50	2912			3912			1212				
			~~2010~~	1020		~~3030~~			~~1010~~	1010	1244		
" " " " " 19	360	34											
			51369	69294	48100	168763	9000	43367	51367				

UNPLATTED

Tabular Statement of Taxable Unplatted Real Property Assessment of the Town of Sylvan, County of Cass, Minnesota, 1940

FORM 6 [illegible]

HOMESTEADS, up to True and Full Value of $4,000.00, Assessable at 20 per cent, Class 3B, Remainder at 33⅓ per cent, Class 3.

		Number of Acres of Land Assessed: Acres	Number of Acres of Land Assessed: 100ths	ASSESSOR'S VALUATIONS: True and Full Value of Lands Exclusive of Structures and Improvements (Dollars)	STRUCTURES AND IMPROVEMENTS: True and Full Value of Buildings and other Structures (Dollars)	STRUCTURES AND IMPROVEMENTS: True and Full Value of Machinery Permanently Attached to Real Estate (Dollars)	Total True and Full Value of Lands Including All Structures, Improvements and Machinery (Dollars)	Assessed Value of Homesteads up to $4,000 at 20 per cent Class 3B (Dollars)	Assessed Value of Remainder at 33⅓ per cent Class 3 (Dollars)	Total Assessed Value of Lands Including All Structures, Improvements and Machinery (Dollars)	EQUALIZED VALUATIONS: Total Assessed Value as Equalized by the Board of Review (Dollars)	EQUALIZED VALUATIONS: Total Assessed Value as Equalized by the County Board (Dollars)	EQUALIZED VALUATIONS: Total Assessed Value as Equalized by the Department of Taxation (Dollars)	REMARKS
Footings Brought Forward from Page	20	200		138			1678	137	374					
" " " " "	21	608	27	1140	90		1250	102	240	342		456		
		448		3341	875		4216		1769	1769		1769		
				2271	675		3946		1314	1314				
" " " " "	22	439	35	2964			3964		1231	1231		1231		
				2625	99		2724		908	908				
" " " " "	23	510	04	3728			3728		540	540		1085		
				2770	600		3370	434	400	834				
" " " " "	24	510	68	4122			4122		1173	1173		1456		
				3255	1176		4431	660	811	1471				
" " " " "	25	640		5727			5727		954	954		1224		
				3870	900		4770	1770						
" " " " "	26	560		4234			4234	503	896	896		1420		
				3360	769		4129	432	673	1095				
" " " " "	27	480		3166			3166	168	1184			1272		
				2680	500		3180	120	860	980				
" " " " "	28	469	30	3885			3885		645			1645		
				2850	1050		3900		1310	1310				
" " " " "	29	585	30	4860			4860		770			1220		
				4600	300		5160		1300	1300				
" " " " "	30	582	34	4239			4239	546	707					
				3440	800		4270	446	670	1116		1448		
" " " " "	31	258	09	2286			2286	780	87					
				1770	1369		3139	584	73	657		787		
" " " " "	32	359	41	3690			3690	576	734					
				2000	2105		4105	428	655	1083		1254		
" " " " "	33	370	33	3843			3843	822						
				2256	1250		3506	676	42	718		883		
" " " " "	34	484	41	4267			4267	1206	113					
				3372	2699		6071	1027	387	1414		1588		
" " " " "	35	568	94	5720			5720	486	918					
				4320	1460		5780	324	1380	1704		1788		
" " " " "	36	525	07	4325			4325		173					
				3156	850		4006	158	872	1030		1368		
" " " " "	37	240	50	2430			2430							
				1881	533.30	50.000	2414.30	202	3447	3649		3844		
" " " " "	38	291	81	2399			2399							
				1677	1680		3077	226	749	975		1170		
				52703	73242	50000	175945	6567	47710	54277				

UNPLATTED

Tabular Statement of Taxable Unplatted Real Property Assessment of the Town of Sylvan, County of Cass, Minnesota, 1940

FORM 6 [illegible]

HOMESTEADS, up to True and Full Value of $4,000.00, Assessable at 20 per cent, Class 3B, Remainder at 33⅓ per cent, Class 3.

		Number of Acres of Land Assessed: Acres	Number of Acres of Land Assessed: 100ths	ASSESSOR'S VALUATIONS: True and Full Value of Lands Exclusive of Structures and Improvements (Dollars)	STRUCTURES AND IMPROVEMENTS: True and Full Value of Buildings and other Structures (Dollars)	STRUCTURES AND IMPROVEMENTS: True and Full Value of Machinery Permanently Attached to Real Estate (Dollars)	Total True and Full Value of Lands Including All Structures, Improvements and Machinery (Dollars)	Assessed Value of Homesteads up to $4,000 at 20 per cent Class 3B (Dollars)	Assessed Value of Remainder at 33⅓ per cent Class 3 (Dollars)	Total Assessed Value of Lands Including All Structures, Improvements and Machinery (Dollars)	EQUALIZED VALUATIONS: Total Assessed Value as Equalized by the Board of Review (Dollars)	EQUALIZED VALUATIONS: Total Assessed Value as Equalized by the County Board (Dollars)	EQUALIZED VALUATIONS: Total Assessed Value as Equalized by the Department of Taxation (Dollars)	REMARKS
Footings Brought Forward from Page	39	40	35	276			276		225					
				279	300		579		193	193		225		
" " " " "														
" " " " "														
" " " " "														
" " " " "														
" " " " "														
" " " " "														
" " " " "														
" " " " "														
" " " " "														
" " " " "														
" " " " "														
" " " " "														
" " " " "														
" " " " "														
" " " " "														
" " " " "														
" " " " "														
		1761	88	14646	99100		113746	1880	93922	105802		117922		
				14646			387634	16944	109278			117922		

UNPLATTED

Tabular Statement of Taxable Unplatted Real Property Assessment of the ..... of ....., County of ....., Minnesota, 19.....

FORM C

HOMESTEADS, up to True and Full Value of $4,000.00, Assessable at 20 per cent, Class 3B, Remainder at 33⅓ per cent, Class 3.

	Number of Acres of Land Assessed		ASSESSOR'S VALUATIONS							EQUALIZED VALUATIONS			
	Acres	100ths	True and Full Value of Lands Exclusive of Structures and Improvements Dollars	STRUCTURES AND IMPROVEMENTS True and Full Value of Buildings and other Structures Dollars	True and Full Value of Machinery Permanently Attached to Real Estate Dollars	Total True And Full Value of Lands Including All Structures, Improvements and Machinery Dollars	Assessed Value of Homesteads up to $4,000 at 20 per cent Class 3B Dollars	Assessed Value of Remainder at 33⅓ per cent Class 3 Dollars	Total Assessed Value of Lands Including All Structures, Improvements and Machinery Dollars	Total Assessed Value as Equalized by the Board of Review Dollars	Total Assessed Value as Equalized by the County Board Dollars	Total Assessed Value as Equalized by the Department of Taxation Dollars	REMARKS
Footings Brought Forward from Page													
" " " " "													
" " " " "													
" " " " "													
" " " " "													
" " " " "													
" " " " "													
" " " " "													
" " " " "													
" " " " "													
" " " " "													
" " " " "													
" " " " "													
" " " " "													
" " " " "													
" " " " "													
" " " " "													

PLATTED

Tabular Statement of Taxable Platted Real Property Assessment of the Town of Ly wan, County of Goo, Minnesota, 19 40

FORM C½

HOMESTEADS, up to True and Full Value of $4,000.00, Assessable at 25 per cent, Class 3C, Remainder at 40 per cent, Class 4.

		Number of Acres of Land Assessed		ASSESSOR'S VALUATIONS							EQUALIZED VALUATIONS			
		Acres	100ths	True and Full Value of Lands Exclusive of Structures and Improvements Dollars	STRUCTURES AND IMPROVEMENTS True and Full Value of Buildings and other Structures Dollars	True and Full Value of Machinery Permanently Attached to Real Estate Dollars	Total True and Full Value of Lands Including All Structures, Improvements and Machinery Dollars	Assessed Value of Homesteads up to $4,000 at 25 per cent Class 3C Dollars	Assessed Value of Remainder at 40 per cent Class 4 Dollars	Total Assessed Value of Lands Including All Structures, Improvements and Machinery Dollars	Total Assessed Value as Equalized by the Board of Review Dollars	Total Assessed Value as Equalized by the County Board Dollars	Total Assessed Value as Equalized by the Department of Taxation Dollars	REMARKS
Footings Brought Forward from Page	1			40 ~~95~~	200		240 ~~850~~ 690		99 ~~100~~	100		99		
" " " " "	2			97 ~~20~~	610		630	155	4	159		159		
" " " " "	3			76 ~~20~~			20		6 ~~8~~	8		6		
" " " " "	4			840 ~~1220~~	1225	2065	3290 ~~3405~~		819 ~~990~~	990		819		
" " " " "	5			754 ~~940~~	1880	100 2737	4717 ~~4870~~		1094 ~~1148~~	1148		1094		
" " " " "	6			896 ~~1120~~	430		1326 1550		530 ~~650~~ 620	650		530		
" " " " "	7													
" " " " "	8			80 ~~100~~	400		480 ~~500~~	125	125	125		125		
" " " " "	9			840 ~~1050~~			840 1050		336 ~~672~~	672		336		
" " " " "	10			960 ~~1050~~	2065 ~~1450~~		3025 2500		1162 ~~1000~~	1000		1162		
" " " " "	11			560 ~~700~~			560 700		224 ~~280~~	280		224		
" " " " "														
" " " " "														
" " " " "														
" " " " "														
" " " " "														
" " " " "														
" " " " "														
" " " " "														
" " " " "														
				~~6970~~ ~~7770~~ 4880	~~6175~~ 6810	100	~~13275~~ ~~13975~~ 11790	~~270~~ 275	~~4847~~ ~~5224~~ 4270	~~5117~~		~~4569~~ ~~4915~~		