1941

Sylvan

Tax Levy for 19__

State Revenue	
State School Tax, 1.23 Mills	
State Teachers' Insurance and Retirement Fund	
County Revenue	
County Poor	
County 1 Mill Tax	
County Road and Bridge Tax	
County Old Age Pension	
Town Revenue Tax	
Town Road and Bridge Tax	
Special Dragging Fund	
Special Road Tax	
Special Village or City Tax	
Village Road-Bridge	
Village State Loan	
Total	

Poucher—Form A

INDEX TO SECTIONS

Sections	Page
1	
2	
3	
4	
5	
6	
7	
8	
9	
10	
11	
12	
13	
14	
15	
16	
17	
18	
19	
20	
21	
22	
23	
24	
25	
26	
27	
28	
29	
30	
31	
32	
33	
34	
35	
36	

For Convenience of Auditor in Showing Boundaries of School District

Township No. Part of 133 Range No. 29-30 & Part, 23-29 Mer. P. M.

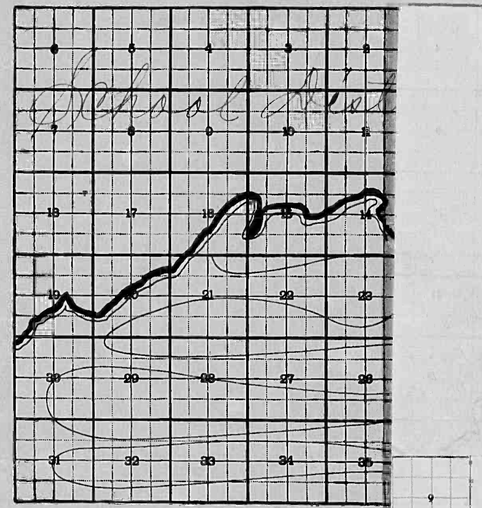

Treasurer's Office, Cass County, Minnesota

RECEIVED this, the first Monday (being the 5th *day) of January, A. D. 194* 2*, of* L. C. Peterson*, Auditor of said County, Minnesota, the Tax List of all Taxable Real and Personal Property in the* Town *of* Sylvan *in said County for the year A. D. 194* 1*, as specified above and amounting to* Nineteen Thousand three hundred ninety two and 72/100 ~~Dollars~~

W. J. McKeown
County Treasurer.
O M

Office of County Treasurer, Cass County, Minnesota

Jan. 4 194 3

To L. C. Peterson, County Auditor:

Sir:—I herewith return to you the Tax List for the Town *of* Sylvan *in said County for the year 194* 1*, heretofore received from you. I certify that I have compared the same with the duplicate receipts in your office, and have written opposite the amount of each tax so receipted the words "One half paid" or "Paid in full" as the case may be, and the number of my receipt given in discharge of said tax, and each tract or lot of real property against which the taxes remain unpaid is delinquent for said year.*

Yours Respectfully,

W. J. McKeown
County Treasurer.
O. M.

Auditor's Office, Cass County, Minnesota

I, ... *Auditor of said County, and State of Minnesota, do hereby certify that the following is a correct list of the Taxes levied on the Real and Personal Property in the* ..... *of* ..... *for the year 194*.....

WITNESS my hand and official seal, the ..... *day of* ..... *194*.....

(SEAL) ..... *County Auditor.*

Auditor's Office, Cass County, Minnesota

....., *194*.....

I hereby certify that on the first Monday in January, 194....., *I received of* ..... *, County Treasurer, the Tax List of the* ..... *of* ..... *in said County for the year 194*.....*; that I have compared the said list with the Statements receipted for by said Treasurer, which are on file in my office, and that each tract or lot of real property therein against which the taxes, or any part thereof, remains unpaid are delinquent for said year.*

(SEAL) ..... *County Auditor.*

Tax Levy for 19__

State Revenue	
State School Tax, 1.23 Mills	
State Teachers' Insurance and Retirement Fund	
County Revenue	
County Poor	
County 1 Mill Tax	
County Road and Bridge Tax	
County Old Age Pension	
Town Revenue Tax	
Town Road and Bridge Tax	
Special Dragging Fund	
Special Road Tax	
Special Village or City Tax	
Village Road-Bridge	
Village State Loan	
Total	

Poucher—Form A

INDEX TO SECTIONS

Sections	Page
1	
2	
3	
4	
5	
6	
7	
8	
9	
10	
11	
12	
13	
14	
15	
16	
17	
18	
19	
20	
21	
22	
23	
24	
25	
26	
27	
28	
29	
30	
31	
32	
33	
34	
35	
36	

For Convenience of Auditor in Showing Boundaries of School District

Township No. Part of 133 Range No. 29-30 & Part 132-29 Mer. P. M.

Treasurer's Office, Cass County, Minnesota

RECEIVED this, the first Monday (being the 5th day) of January, 194 3, of L. C. Peterson, Auditor of said County, Minnesota, Tax List of all Taxable Real and Personal Property in the Town Sylvan in said County for the year A. D. 194 1, specified above and amounting to Nineteen Thousand three hundred ninety two and 77/100 Dollars.

W. S. McKeown
County Treasurer.
O. M.

Office of County Treasurer, Cass County, Minnesota

Jan. 4 1943

To L. C. Peterson, County Auditor:

Sir:—I herewith return to you the Tax List for the Town of Sylvan in said County for the year 194 1, heretofore received from you. I certify that I have compared the same with the duplicate receipts in your office, and have written opposite the amount of each tax so receipted the words "One half paid" or "Paid in full" as the case may be, and the number of my receipt given in discharge of said tax, and each tract or lot of real property against which the taxes remain unpaid is delinquent for said year.

Yours Respectfully,

W. S. McKeown
County Treasurer.
O. M.

Auditor's Office, Cass County, Minnesota

Auditor of said County, and State of Minnesota, do hereby certify that the following is a correct list of the Taxes levied on Real and Personal Property in the of year 194

WITNESS my hand and official seal, the day of 194

(SEAL)

County Auditor.

Auditor's Office, Cass County, Minnesota

, 194

I hereby certify that on the first Monday in January, 194, I received of County Treasurer, the Tax List of the of in said County for the year 194; that I have compared the said list with the Statements receipted for by said Treasurer, which are on file in my office, and that each tract or lot of real property thereto against which the taxes, or any part thereof, remains unpaid are delinquent for said year.

(SEAL)

County Auditor.

TABULAR SCHEDULE OF VALUATIONS,

Levied in the Township of Sylvan

No. School Dist.	Valuation of Money and Credits (Dollars)	Tax on Money and Credits (Dollars)	Value of Lands other than Town Lots including Structures (Dollars)	Value of Town and City Lots including Structures Thereon (Dollars)	Personal Property Except M. & C. (Dollars)	Total Value of all Property Except M. & C. (Dollars)	Rate of State Taxes: State Rev. (Mills)	State Sch'l (Mills)	Tchr. Ins. (Mills)	State Debt (Mills)	Total Rate of State Tax (Mills)	Rate of County Taxes: Rev. (Mills)	R. & B. (Mills)	Sinking Fund B.&B. (Mills)	Interest B.&B. (Mills)	Agric. Aid (Mills)					Total Rate of County Tax (Mills)	Rate of Town, City or Village Taxes: Rev. (Mills)	R. & B. (Mills)	Drag (Mills)	State Loan (Mills)	Ditch Levy (Mills)	Poor (Mills)				Total Rate of Town Tax (Mills)
#11	1650	495	75003	4457	4224	83684				.24	.24	73.34	4.16	15.39	.62	.25					93.74	7.	11.8	1.						14.8
#13	60	18	42840		961	43301																								
							1.19	1.23	.36	5.98	8.76																			
	1710	5.13	117843	4457	5185	126985																								

RATES AND TAXES

COUNTY OF CASS, STATE OF MINNESOTA

Rate of School Taxes: Local 1 Mill (Mills)	Special (Mills)	State Loan (Mills)	Def. (Mills)	Ret. Old Debt (Mills)	Total Rate of School Tax (Mills)	Total Rate of all Taxes (Mills)	Taxes Levied: Local 1 Mill	Special	Money and Credits Deficiency	Retiring Old Debt	State Loan	Total School Taxes
1.	15.	7.4	31.7	4.7	59.8	157.13	7500	112505	37760	35251	55502	448618
1.	30.	7.4	31.7	4.7	74.8	174.13	868	26043	2787	6080	6424	64934
1.	207				207	119.11	4330	89979				94309
							12698	228527	265279	39331	61926	607761

1573.3 / 8.7 / 1658 — 1773.3 / 8.7 / 1658 — 1191.1 / 8.7 / 1199.8

TAXES LEVIED

LOCAL 1 MILL AND SPECIAL SCHOOL TAXES BY DISTRICTS

ALL OTHER TAXES

FUNDS	Rate	AMOUNTS
State Revenue		129.15
State School		133.49
Teacher's Insurance		39.07
Moneys and Credits — State Debt (.59)		649.00
" " (.24)		304.68
County Revenue		2961.29
County Road and Bridge		528.30
~~Sanitorium~~ Bonds Interest		1904.78
~~Old Age Assistance~~ Welfare		5023.53
~~Moneys and Credits~~ Agric. Aid		31.75
Town Revenue		253.97
Town Road and Bridge		1498.42
Town Dragging		626.90
Town State Loan		
Ditch Levy		
Poor		
Moneys and Credits		
Local 1 Mill School		126.98
Special School		2285.27
State Loan School		619.26
Moneys and Credits School — Deficiency		2652.79
Retiring Old Debt		393.31
Moneys and Credits		1937.61
		5.13
GRAND TOTAL		19392.77

Total Number of Acres 12719.63 Total Levy $ 19392.77 Total Footings $ 19392.77

State of Minnesota, } ss. I, L. C. Peterson, County Auditor of said County and State aforesaid, do hereby certify that the foregoing is a true and correct Schedule, showing the valuation of all the taxable property, in the Township of Sylvan in said County, the several rates of Taxation and Totals of the several Tax Funds levied thereon for the year A. D. 1941.

Witness my hand and official seal, this 7th day of January, A. D. 1941.

L. C. Peterson
County Auditor.

SEAL

COLLECTIONS OF TAXES OF 1942, Township OF Sylvan, CASS COUNTY, MINNESOTA

FUNDS	AMOUNT LEVIED 1942	ADDITIONS TO LEVY 1942	TOTAL	MARCH SETTLEMENT 1942	JUNE SETTLEMENT 1942	NOV. SETTLEMENT 1942	TAXES ABATED 1942	TAXES COLLECTED FROM NOV. 1 TO FIRST MONDAY IN JANUARY	BALANCE UNCOLLECTED	TOTAL
State Revenue;										
State School,										
~~Teachers Insurance~~ Homestead	2048			124	2266	507		54		
Moneys and Credits				86						
~~Non-Home~~	95071			3825	76437	5434		1878		
County Revenue,	296129			12066	220162	29526		5267		
County Road and Bridge,	52820			8152	39274	5267		940		
~~Poremaster~~ Non (Hell.)	50223			2065	37348	5189		8934		
~~Old Age Assistance~~ Bond & Int.	190478			7760	141614	18992		3388		
Moneys and Credits				85						
Legal Cash	3175			129	2360	317		56		
Town Revenue,	25397			1035	18882	2533		451		
Town Road and Bridge,	47842			6404	116403	14940		2665		
Town Dragging,	12690			517	9441	1266		226		
Town State Loan,										
Ditch Levy										
Poor										
Moneys and Credits				171						
Det. Old Ditch Deficiency } Total School	607761			31763	422750	69371		13667	853 over-collected in June, but not dist. To be dist. in Mar 1943	
Local 1 Mill School,		154 over-gd								
Special School,									158740 uncollected	
State Loan School;										
Moneys and Credits,				171						
Total M.D.C.	513			513						
TOTALS,	1939277	154	1938431	86451	1418071	198039	39721	37526	159623	1939431

SCHOOL DISTRICTS		JUNE SETTLEMENT 1 Mill	Special	TOTAL	NOVEMBER SETTLEMENT 1 Mill	Special	TOTAL	TAXES ABATED 1 Mill	Special	TOTAL	BALANCE UNCOLLECTED 1 Mill	Special	TOTAL
School District No.	Drill	464	93		5636	3805		1053	213				
do do	Special	1072	49 31		8739	0769		7555	4433				
do do	P.O. Loans	3140			4705			7791					
do do	Deficiency	1353			7856			13375					
	Det. Old Ditch	1494			2689			4448					
TOTAL		29739	2024		33876	2874		64735	4646				

Tax List of Real Property in the Town of Sylvan

	IN WHOSE NAME ASSESSED	TO WHOM TRANSFERRED	SOLD FOR TAXES	SUB-DIVISION	Sec. or Lot	Town or Block	Range	NO. OF ACRES Area	1934	No. of School Dist.	VALUATION	VALUATION BY SCHOOL DISTRICTS As Equalized by Department of Taxation: District No. 1 Rate 15.73 Mills	District No. 13 Rate 11.18 Mills	District No. ___ Rate ___ Mills	District No. ___ Rate ___ Mills	Assessed Valuation Non-Homestead	Rate and Tax Less Homestead Exemption ___ Mills	State Tax on Non-Homestead 8.46 Mills	TOTAL GENERAL TAXES	SPECIAL TAXES: Ditch No.	Ditch No.	Ditch No.	Ditch No.	TOTAL TAXES	PAID	WHEN PAID (Month Day Year)	Number of Receipt	March Settlement 1942	June Settlement 1942	Penalty	November Settlement 1942	Penalty	Collections to First Monday in January 1943	Penalty	Delinquent on First Monday in January 1943	Penalty	Total Delinquent Tax and Penalty	REMARKS
											Dollars	Dollars	Dollars	Dollars	Dollars	Dollars	$ cts.	$ cts.	$ cts.	$ cts.	$ cts.	$ cts.	$ cts.															
1	Nelson Crawford			Lot 1 less 33.2 acres	4	132	29	4.25		1	115	115					18.07	1.01						19.08	1	PAID IN FULL	MAR 12 1942	27371	19.08									
2	Geo. A. Anderson			~~NE¼ of NE¼~~ ~~NW¼ of NE¼~~ Lot 2				37.15		H	115	115					18.07							18.07	2	PAID IN FULL	MAY 22 1942	5172		18.07								
3	L. J. Anderson			SW¼ of NE¼ less 8.9 acs.				31.10		H	65	65					10.21							10.21	3	PAID IN FULL	MAY 13 1942	4767		10.21								
4	Nelson Crawford			Part of SE¼ of NE¼				25.20			135	135					21.21	1.18						22.39	4	PAID IN FULL	MAR 12 1942	27371	22.39									
5	Minn. Power + Light Co.			33.2 acs. of Lot 1 + 14.8 ac. of SE¼ of NE¼				48			27	27					4.24	.24						4.48	5	PAID IN FULL	JUN 3 1942	5942		4.48								
6	Mark M. Lynch			Lot 3 ~~NE¼ of NW¼~~																					6														
7	"			" 4 ~~NW¼ of NW¼~~ less 4.45 ac.																					7														
8	"			SW¾ of NW¼ to Minn. Power				68.45		H	299	299					46.98							46.98	8	2nd Half Paid	NOV 19 1942	11697										
9	"			SE¼ of NW¼ + Light Co.																					9	1st Half Paid	JUN 4 1942	5933		23.49		25.49						
10	Minn. Power + Light Co.			8.9 acres of SW¼ of NE¼				8.90			9	9					1.41	.08						1.49	10	PAID IN FULL	JUN 3 1942	5942		1.49								
11	L. J. Anderson			NE¼ of SW¼				40		H	65	65					10.21							10.21	11	PAID IN FULL	MAY 13 1942	4767		10.21								
12	Minn. Power + Light Co.			NW¼ of SW¼				40			54	54					8.49	.47						8.95	12	PAID IN FULL	JUN 3 1942	5942		17.90								
13	"			SW¼ of SW¼				40			54	54					8.49	.47						8.95	13	PAID IN FULL	JUN 3 1942											
14	L. J. Anderson			SE¼ of SW¼				40		H	65	65					10.21							10.21	14	PAID IN FULL	MAY 13 1942	4767		10.21								
15	Minn. Power + Light Co.			64.45 ac. of Lots 3 + 4 + 8¼ of NW¼				64.45			88	88					13.83	.77						14.60	15	PAID IN FULL	JUN 3 1942	5942		14.60								
16	Geo. A. Anderson			NE¼ of SE¼				40		H	65	65				SOLD FOR TAXES	10.21							10.21	16											10.21		
17	L. J. Anderson			NW¼ of SE¼				40		H	147	147					23.10							23.10	17	PAID IN FULL	MAY 13 1942	4767		23.10								
18	Geo. A. Anderson			SW¼ of SE¼				40		H	65	65				SOLD FOR TAXES	10.21							10.21	18											10.21		
19	"			SE¼ of SE¼				40		H	65	65				SOLD FOR TAXES	10.21							10.21	19											10.21		
20	Peter Stout			Lot 1 Sec. 4 + Lot 4	5	132	29	54.74	13	H	295		H 295				35.14							35.14	20	2nd Half Paid	NOV 18 1942	11617				17.57						
																										1st Half Paid	JUL 8 1942	8003				17.57						
								6627.5		H 1246 / H 487		H 95 / H 487	H 295				#1 225.13 / #13 35.14							364.49												31.62		
											8728	1433	2915				260.27	4.22																				

Tax List of Real Property in the Town of Sylvan

	IN WHOSE NAME ASSESSED	TO WHOM TRANSFERRED	SOLD FOR TAXES	SUB-DIVISION	Sec. or Lot	Town or Block	Range	NO. OF ACRES Acres	100ths	No. of School Dist.	VALUATION	VALUATION BY SCHOOL DISTRICTS As Equalized by Department of Taxation: District No. Rate Mills	District No. Rate Mills	District No. Rate Mills	District No. Rate Mills	Assessed Valuation Non-Homestead	Rate and Tax Less Homestead Exemption 15.12 Mills	State Tax on Non-Homestead 8.76 Mills	TOTAL GENERAL TAXES	SPECIAL TAXES: Ditch No.	Ditch No.	Ditch No.	Ditch No.	TOTAL TAXES	PAID	WHEN PAID (Month Day Year)	Number of Receipt	March Settlement 1942	June Settlement 1942	Penalty	November Settlement 1942	Penalty	Collections to First Monday in January 1945	Penalty	Delinquent on First Monday in January 1943	Penalty	Total Delinquent Tax and Penalty	REMARKS
											Dollars	Dollars cts.	Dollars cts.	Dollars cts.	Dollars cts.	Dollars	$ cts.	$ cts.	$ cts.	$ cts.	$ cts.	$ cts.	$ cts.															
	Mabel Lynch et al			~~NE¼ of NE¼~~ Lot 1	5	133	29	36.36		1	108						16.97	9.45						1792	2nd Half Paid	NOV 19 1942	11697		896		896							
	Charles E. Peterson			NW¼ of NE¼ " 2				36.28		H	289						45.41							4541	1st Half Paid	JUN 12 1942	5955		297 dl		2969							
	"			SW¼ of NE¼				40		H	89						13.98							1398	2nd Half Paid	NOV 20 1942	11716												
	Mabel Lynch et al			SE¼ of NE¼				40			108														1st Half Paid	JUN 1 1942	6443												
																	16.97	9.45						1792	2nd Half Paid	NOV 19 1942	11697		896		896							
																									1st Half Paid	JUN 12 1942	5955												
	Brower & Laura Peterson			~~NE¼ of NW¼~~ " 3				36.24		H	65						10.21							1021	2nd Half Paid	NOV 16 1942	11546		510		510							
	" "			~~NW¼ of NW¼~~ " 4				36.14		H	211						33.15							3315	2nd Half Paid	NOV 16 1942	11546		1657		1658							
	" "			SW¼ of NW¼				40		H	65						10.21							1021	1st Half Paid	JUN 12 1942	6442												
	" "			SE¼ of NW¼				40		H	65						10.21							1021	2nd Half Paid	NOV 16 1942	11546		510		510							
																									1st Half Paid	JUN 12 1942	6442												
	George & Lucy Clark			NE¼ of SW¼				40		H	96						15.08							1508	2nd Half Paid	OCT 8 1942	9660		1508		1508							
	" "			NW¼ of SW¼				40		H	96						15.08							1508	1st Half Paid	JUN 12 1942	37190												
	Brower Peterson & Laura M. Peterson			SW¼ of SW¼				40		H	265						41.64							4164	2nd Half Paid	OCT 8 1942												
	" "			SE¼ of SW¼				40		H	65						10.21							1021	2nd Half Paid	NOV 16 1942	11546		2082		2082							
																									1st Half Paid	JUN 12 1942	6442												
																	10.21							1021	2nd Half Paid	NOV 16 1942	11546		511		510							
																									1st Half Paid	JUN 12 1942	6442												
	Emily & John W. Peterson			NE¼ of SE¼				40			80						12.57	7.0						1257	2nd Half Paid	NOV 11 1942	11080		628		629							
	George & Lucy Clark			NW¼ of SE¼				40		H	212						33.31							3331	1st Half Paid	JUN 16 1942	7014												
	" "			SW¼ of SE¼				40		H	96						33.31							3331	1st Half Paid	OCT 10 1942	9866a		1666		1665							
	Minn. Power & Light Co.			SE¼ of SE¼				40			54						15.08							1508	2nd Half Paid	OCT 8 1942	9790												
																	8.49	4.7						849	PAID IN FULL	JUN 3 1942	5942		849									
										H	1614																											
								625.02		NH	350																											
											1964						308.57	30.7						3116.4															

Tax List of Real Property in the Town of Sylvan

	In Whose Name Assessed	To Whom Transferred	Sold for Taxes	Sub-Division	Sec. or Lot	Town or Block	Range	No. of Acres (Acres 100s)	No. of School Dist.	Valuation (Dollars)	Valuation by School Districts As Equalized by Department of Taxation (District No. Rate Mills; District No. Rate Mills; District No. Rate Mills; District No. Rate Mills)	Assessed Valuation Non-Homestead (Dollars)	Rate and Tax Less Homestead Exemption 15.12 Mills ($ cts.)	State Tax on Non-Homestead 8.76 Mills ($ cts.)	Total General Taxes ($ cts.)	Special Taxes (Ditch No.; Ditch No.; Ditch No.; Ditch No.) ($ cts.)	Total Taxes	Paid	When Paid (Month Day Year)	Number of Receipt	March Settlement 1942	June Settlement 1942	Penalty	November Settlement 1942	Penalty	Collections to First Monday in January 1943	Penalty	Delinquent on First Monday in January 1943	Penalty	Total Delinquent Tax and Penalty	Remarks
1	Hans Christian Jensen			~~NE¼ of NE¼~~ Lot 1	6	133	29	36.66	1	108			16.97	.95			17.92											17.92	1.35		
2	"			~~NW¼ of NE¼~~ " 2				37.78		108			16.97	.95			17.92											17.92	1.35		
3	Charles L. Peterson			SW¼ of NE¼				40	H	65			10.21				10.21	2nd Half Paid	NOV 20 1942	11716		10.21		10.21							
4	"			SE¼ of NE¼				40	H	65			10.21				10.21	1st Half Paid / 2nd Half Paid	JUN 1 1942 / NOV 20 1942	6493											
5																	10.21	1st Half Paid	JUN 1 1942												
6				NE¼ of NW¼																											
7				NW¼ of NW¼																											
8				SW¼ of NW¼																											
9				SE¼ of NW¼																											
10																															
11	August Satter			NE¼ of SW¼				40.47	H	193			27.18				27.18	PAID IN FULL	MAY 8 1942												
12	"			NW¼ of SW¼				40.65	H	65			10.21				10.21	PAID IN FULL	MAY 8 1942			57.81									
13	"			SW¼ of SW¼				40	H	65			10.21				10.21	PAID IN FULL	MAY 8 1942												
14	"			SE¼ of SW¼				40	H	65			10.21				10.21	PAID IN FULL	MAY 8 1942												
15																															
16	Brower Peterson			NE¼ of SE¼				40	H	65			10.21				10.21	2nd Half Paid	NOV 16 1942												
17	"			NW¼ of SE¼				40	H	65			10.21				10.21	1st Half Paid / 2nd Half Paid	JUN 12 1942 / NOV 16 1942	11546		20.42		20.42							
18	"			SW¼ of SE¼				40	H	65			10.21				10.21	1st Half Paid / 2nd Half Paid	JUN 1 1942 / NOV 16 1942	6492											
19	"			SE¼ of SE¼				40	H	65			10.21				10.21	1st Half Paid / 2nd Half Paid	JUN 1 1942 / NOV 16 1942												
20																															
								1856	H / NH	758 / 216			15.20	1.90			15.91											35.84			
										974																					

Tax List of Real Property in the Town of Sylvan

Cass County, Minnesota, for Taxes for the Year 1941

Number	In Whose Name Assessed	To Whom Transferred	Sold for Taxes	Sub-Division	Sec. or Lot	Town or Block	Range	No. of Acres Assd.	No. of School Dist.	Valuation (Dollars)	Valuation by School Districts As Equalized by Department of Taxation (Dollars cts.)	Assessed Valuation Non-Homestead (Dollars)	Rate and Tax Less Homestead Exemption 15.7 Mills ($ cts.)	State Tax on Non-Homestead 8.76 Mills ($ cts.)	Total General Taxes ($ cts.)	Special Taxes ($ cts.)	Total Taxes ($ cts.)	Paid	When Paid (Month Day Year)	Number of Receipt	March Settlement 1942	June Settlement 1942	Penalty	November Settlement 1942	Penalty	Collections to First Monday in January 1943	Penalty	Delinquent on First Monday in January 1943	Penalty	Total Delinquent Tax and Penalty	Remarks
1	Brower & Laura Peterson			NE¼ of NE¼	7	133	29	40	1	81			12.73				12.73	2nd Half Paid	NOV 16 1942												
2	" "			NW¼ of NE¼				40		161			25.30				25.30	1st Half Paid / 2nd Half Paid	JUN 12 1942 / NOV 16 1942	11546		31.74		31.75							
3	" "			SW¼ of NE¼				40		81			12.73				12.73	1st Half Paid / 2nd Half Paid	JUN 12 1942 / NOV 16 1942	12442											
4	" "			SE¼ of NE¼				40		81			12.73				12.73	1st Half Paid / 2nd Half Paid	JUN 12 1942 / NOV 16 1942												
5																	13.71														
6	Aug. Satter			NE¼ of NW¼				40		65			10.22				10.22	PAID IN FULL	MAY 8 1942	4789		20.44									
7	"			~~NW¼ of NW¼~~ Lot 1				40.72		65			10.22				10.22	PAID IN FULL	MAY 8 1942												
8	State of Minnesota Brower Peterson			~~SW¼ of NW¼~~ " 2																											
9	"			SE¼ of NW¼																											
10																															
11	"			NE¼ of SW¼																											
12	"			~~NW¼ of SW¼~~ " 3																											
13	"			~~SW¼ of SW¼~~ " 4																											
14	"			SE¼ of SW¼																											
15																															
16	Peter Anderson			NE¼ of SE¼				40		108			16.97	9.5			17.92	2nd Half Paid	NOV 2 1942												
17	"			NW¼ of SE¼				40		108			16.97	9.5			17.92	1st Half Paid / 2nd Half Paid	MAY 15 1942 / NOV 2 1942	10760		40.98		40.98							
18	"			SW¼ of SE¼				40		170			26.71	14.9			28.20	1st Half Paid / 2nd Half Paid	MAY 15 1942 / NOV 2 1942	4462											
19	"			SE¼ of SE¼				40		208			16.97	9.5			17.92	1st Half Paid / 2nd Half Paid	MAY 15 1942 / NOV 2 1942												
20																															
								400.72	H 534 / NH 494	1028			161.55	43.4			165.89														

Tax List of Real Property in the Town of Sylvan

	IN WHOSE NAME ASSESSED	TO WHOM TRANSFERRED	SOLD FOR TAXES	SUB-DIVISION	Sec. or Lot	Town or Block	Range	No. of Acres Acres	No. of Acres 100ths	No. of School Dist.	VALUATION	VALUATION BY SCHOOL DISTRICTS As Equalized by Department of Taxation: District No. / Rate ... Mills	District No. / Rate ... Mills	District No. / Rate ... Mills	District No. / Rate ... Mills	Assessed Valuation Non-Homestead	Rate and Tax Less Homestead Exemption 15.72 Mills	State Tax on Non-Homestead 8.76 Mills	TOTAL GENERAL TAXES	SPECIAL TAXES: Ditch No.	Ditch No.	Ditch No.	Ditch No.	TOTAL TAXES	PAID	WHEN PAID (Month Day Year)	Number of Receipt	March Settlement 1942	June Settlement 1942	Penalty	November Settlement 1942	Penalty	Collections to First Monday in January 1943	Penalty	Delinquent on First Monday in January 1943	Penalty	Total Delinquent Tax and Penalty	REMARKS
											Dollars	Dollars cts.	Dollars cts.	Dollars cts.	Dollars cts.	Dollars	$ cts.	$ cts.	$ cts.	$ cts.	$ cts.	$ cts.	$ cts.															
1	Emiley + John H. Peterson			NE¼ of NE¼	8	132	29	40		1 H	97						1524							1524											1524		1646	
2	Minn. Power + Light Co.			NW¼ of NE¼				40			54						849	47							PAID IN FULL	JUN 3 1942	5912		179										
3	"			SW¼ of NE¼				40			54						849	47							PAID IN FULL	JUN 3 1942													
4	"			SE¼ of NE¼				40			84						849	47						896	PAID IN FULL	JUN 3 1942	5913		896										
5																																							
6	Frank Lattes			NE¼ of NW¼				40			108						1697	95						1792	2nd Half Paid	OCT 13 1942													
7	"			NW¼ of NW¼				40			108						1697	95							1st Half Paid	MAY 26 1942	9764												
8	"			SW¼ of NW¼ (Less				63			235						3692	206						1792	2nd Half Paid	OCT 13 1942	9457		374		374								
9	"			SE¼ of NW¼ 17 acres)																				3898	1st Half Paid	MAY 26 1942													
10																																							
11	Minn. Power + Light Co.			NE¼ of SW¼				40			54						849	47						896	PAID IN FULL	JUN 3 1942	5912		896										
12	Chas. H. Ramsey			NW¼ of SW¼ (Less				62			316						4965	277						5242	2nd Half Paid	SEP 30 1942	9913		896										
13	"			SW¼ of SW¼ 18 acs)																					1st Half Paid	MAY 7 1942	4151		2621		2621								
14	Minn. Power + Light Co.			SE¼ of SW¼				40			54						849	47						896	PAID IN FULL	JUN 3 1942	5912		896										
15	"			35 acres of E½ of NW¼ + W½ of E½				35			54						849	47						896	PAID IN FULL	JUN 3 1942	5913		896										
16	~~State of Minn.~~	O.H. + Bessie McCannah		NE¼ of SE¼				40		H	40						629							629	2nd Half Paid	OCT 13 1942	9254		315		315								
17	Minn. Power + Light Co.			NW¼ of SE¼				40			54						849	47						896	1st Half Paid	MAY 14 1942	4544		314		314								
18	"			SW¼ of SE¼				40			54						849	47						896	PAID IN FULL	JUN 3 1942	5912		1792										
19	~~State of Minn.~~	O.H. + Bessie McCannah		SE¼ of SE¼				40		H	66						1037							1037	2nd Half Paid	OCT 13 1942													
20																								1037	1st Half Paid	MAY 11 1942	4544		519		519								
								640		NH	203																												
											1199						22033	1049						23082											1524				
											402																												

Tax List of Real Property in the Town of Sylvan

Number	In Whose Name Assessed	To Whom Transferred	Sold for Taxes	Sub-Division	Sec. or Lot	Town or Block	Range	No. of Acres Acres	No. of School Dist.	Valuation	Valuation by School Districts As Equalized by Department of Taxation: District No. ___ Rate ___ Mills	District No. ___ Rate ___ Mills	District No. ___ Rate ___ Mills	District No. ___ Rate ___ Mills	Assessed Valuation Non-Homestead	Rate and Tax Less Homestead Exemption 15.72 Mills	State Tax on Non-Homestead 8.76 Mills	Total General Taxes	Special Taxes: Ditch No. ___	Ditch No. ___	Ditch No. ___	Ditch No. ___	Total Taxes	Paid	When Paid	Number of Receipt	March Settlement 1942	June Settlement 1942	Penalty	November Settlement 1942	Penalty	Collections to First Monday in January 1943	Penalty	Delinquent on First Monday in January 1942	Penalty	Total Delinquent Tax and Penalty	Remarks
										Dollars	Dollars cts.	Dollars cts.	Dollars cts.	Dollars cts.	Dollars	$ cts.	$ cts.	$ cts.	$ cts.	$ cts.	$ cts.	$ cts.			Month Day Year													
1	John N. Peterson			NE¼ of NE¼			9133	79 40	1	H 86						13.51																						
2	"			NW¼ of NE¼				40		H 86						13.51																						
3	Edwin Julia Peterson			SW¼ of NE¼				40		H 65						10.21																						
4	"			~~SE¼ of NE¼~~ Lot 3				36.75		H 1.25						19.64																						
5																																						
6	Emiley & John N. Peterson			NE¼ of NW¼				40		H 81						12.73								2nd Half Paid	NOV 11 1942	1080												
7	" "			NW¼ of NW¼				40		H 201						31.58								2nd Half Paid	NOV 11 1942	1614												
8	Minn. Power & Light Co.			SW¼ of NW¼				40		54						8.49	47							PAID IN FULL	JUN 3 1942	5947												
9	"			SE¼ of NW¼				40		54						8.49	47							PAID IN FULL	JUN 3 1942													
10	State of Minnesota			all S½ of S½ ~ So. of Ry.																																		
11	"	Alice & Ed. J. Peterson		W½ of NE¼ of SW¼																																		
12	Joel A. Root			NW¼ of SW¼				40		44						6.29																						
13	Fred & Ida May Gardner			SW¼ of SW¼ less Ry.				36.36		271					BOLD FOR TAXES	22.63	1.26																					
14	Mary A. Riley	Hall & Eugene H. Olin		SE¼ of SW¼ all N. of Ry.				14		38						4.58	2.37																					
15	Ed. J. & Alice Peterson			E½ of N½ of SW¼				20		H 32						5.97	3.3																					
16	Christian Jacobson			~~NE¼ of SE¼~~ Lot 1 less Ry. & Ch. Way				9.63		H 46					BOLD FOR TAXES	5.03																						
17	"			~~NW¼ of SE¼~~ " 2				39.60		H 78						7.23																						
18	H. L. Whitten	Christ Jacobson		SW¼ of SE¼ less Ry. & Ch. Way				28		70						12.26																						
19				SE¼ of SE¼												11.00	6.1																					
20																																						
								504.32	H	800																												
									NH	631						32.48	5.51						23.37															
										1431																												

2nd Half Paid NOV 11 1942 1080
1st Half Paid NOV 11 1942 1614
2nd Half Paid MAY 16 1942
1st Half Paid MAY 16 1942
PAID IN FULL AUG 11 1942
PAID IN FULL AUG 11 1942 8719
2nd Half Paid NOV 11 1942 1080
2nd Half Paid NOV 11 1942 1614
1st Half Paid MAY 11 1942
1st Half Paid MAY 11 1942
PAID IN FULL JUN 3 1942 5947
PAID IN FULL JUN 3 1942
PAID IN FULL DEC 30 1942 1981
PAID IN FULL MAY 7 1942 4114
PAID IN FULL JUN 29 1942 8098
PAID IN FULL AUG 11 1942 8719
2nd Half Paid NOV 25 1942
1st Half Paid OCT 9 1942 6942
2nd Half Paid NOV 25 1942 1493
1st Half Paid JUN 1 1942
PAID IN FULL JUN 11 1942 6695

Tax List of Real Property in the Town of Sylvan

	In Whose Name Assessed	To Whom Transferred	Sold for Taxes	Sub-Division	Sec. or Lot	Town or Block	Range	No. of Acres Acres	No. of Acres 100s	No. of School Dist.	Valuation	Valuation by School Districts (As Equalized by Department of Taxation) District No. Rate Mills	District No. Rate Mills	District No. Rate Mills	District No. Rate Mills	Assessed Valuation Non-Homestead	Rate and Tax Less Homestead Exemption 15.7 Mills	State Tax on Non-Homestead 8.76 Mills	Total General Taxes	Special Taxes: Ditch No.	Ditch No.	Ditch No.	Ditch No.	Total Taxes	Paid	When Paid (Month Day Year)	Number of Receipt	March Settlement 1942	June Settlement 1942	Penalty	November Settlement 1942	Penalty	Collections to First Monday in January 1943	Penalty	Delinquent on First Monday in January 1943	Penalty	Total Delinquent Tax and Penalty	Remarks
											Dollars	Dollars cts.	Dollars cts.	Dollars cts.	Dollars cts.	Dollars	$ cts.	$ cts.	$ cts.	$ cts.	$ cts.	$ cts.	$ cts.															
1	State of Minnesota			NE¼ of NE¼	16	132	29			1																													
2	Ernest Swift			NW¼ of NE¼				40			40					SOLD FOR TAXES	628	35						663	2nd Half Paid	OCT 21 1943	9355									663			
3	Vina Hradsky			SW¼ of NE¼				40		4	65					SOLD FOR TAXES	1021							1021												1021			
4	O'Brien Merc. Co. (Ad)			SE¼ of NE¼				40			219						3441	192						3633	1st Half Paid	JUN 2 1942	7393		1817		1816								
5																																							
6	State of Minnesota			NE¼ of NW¼																																			
7	Samuel Stanley			NW¼ of NW¼ Less Ry. R/W				32			117					SOLD FOR TAXES	1838	102						1940												1940	Forfeited		
8	Minn. Power & Light Co.			SW¼ of NW¼				40			54						849	47						896	PAID IN FULL	JUN 3 1942	5943		1792										
9	"			SE¼ of NW¼				40			54						849	47						896	PAID IN FULL	JUN 3 1942													
10																																							
11	Bert Dade			NE¼ of SW¼				40			108					SOLD FOR TAXES	1697	95						1792												1792			
12	Minn. Power & Light Co.			NW¼ of SW¼				40			54						849	47						896	PAID IN FULL	JUN 3 1942	5943		1792										
13				SW¼ of SW¼				40			54						849	47						896	PAID IN FULL	JUN 3 1942													
14	Bert Dade			SE¼ of SW¼				40			108					SOLD FOR TAXES	1697	95						1792												1792			
15																																							
16	Vina Hradsky			NE¼ of SE¼				40		4	76					SOLD FOR TAXES	1194							1194												1194			
17	Steven Kriz			NW¼ of SE¼				40		4	145						1807							1807	2nd Half Paid	OCT 7 1942	9497		1414		1414								
18	"			SW¼ of SE¼				40		4	65						1021							1021	1st Half Paid / 2nd Half Paid	MAY 15 1942 / OCT 7 1942	4461												
19	Vina Hradsky			SE¼ of SE¼				40		4	140					SOLD FOR TAXES	2200							2200	1st Half Paid	MAY 15 1942										2200			
20																																							
								552		4	461																									8662	1940 Forf.		
										NH	808						19946	707						20647														
											7269																												

Tax List of Real Property in the Town of Sylvan

	IN WHOSE NAME ASSESSED	TO WHOM TRANSFERRED	SOLD FOR TAXES	SUB-DIVISION	Sec. or Lot	Town or Block	Range	NO. OF ACRES Acres	100s	No. of School Dist.	VALUATION	VALUATION BY SCHOOL DISTRICTS As Equalized by Department of Taxation: District No. ... Rate ... Mills	District No. ... Rate ... Mills	District No. ... Rate ... Mills	District No. ... Rate ... Mills	Assessed Valuation Non-Homestead
											Dollars	Dollars cts.	Dollars cts.	Dollars cts.	Dollars cts.	Dollars
1	G. A. King			NE¼ of NE¼	17	133	29	12	75	1 H	98					
2	Minn. Power & Light Co.			24.40 acs. of NW¼ of NE¼				24	40		34					
3	"			SW¼ of NE¼				40			54					
4	"			35 acs. of SE¼ of NE¼				35			47					
5	James A. & Mamie Gustafson			5 acs. of SE¼ of NE¼				5		H	370					
6	Cayuna Range Power Co.			20 acs. of NE¼ of NW¼				20			27					
7	Ord Phillips			NW¼ of NW¼ less 6.9 ac. & Rg. R.R. Way				24	57	H	154					
8	J. Cunningham			SW¼ of NW¼ less 10 ac. & Rg.				30			104					
9	Fred L. Parker	Colmer	SOLD FOR TAXES	SE¼ of NW¼				40		H	54					
10	Minn. Power & Light Co.		SOLD FOR TAXES	6.9 acs. of NW¼ of NW¼				6	90		9					
11	Fred L. Parker	Colmer		NE¼ of SW¼				40		H	60					
12	J. Cunningham		SOLD FOR TAXES	NW¼ of SW¼				37			83					
13	Minn. Power & Light Co.			SW¼ of SW¼				40			54					
14	"			SE¼ of SW¼				40			54					
15	J. Cunningham			2.20 acs. of NW¼ of NE¼				2	20	H	43					
16	Minn. Power & Light Co.			NE¼ of SE¼				40			54					
17	"			NW¼ of SE¼				40			54					
18	"			SW¼ of SE¼				40			54					
19	"			SE¼ of SE¼				40			54					
20	"			8 acs. of SW¼ of NW¼				8			11					
										H	779					
								565	32	NH	693					
											1472					

	Rate and Tax Less Homestead Exemption 15.14 Mills	State Tax on Non-Homestead 8.76 Mills	TOTAL GENERAL TAXES	SPECIAL TAXES: Ditch No.	Ditch No.	Ditch No.	Ditch No.	TOTAL TAXES	PAID	WHEN PAID Month Day Year	Number of Receipt	March Settlement 1942	June Settlement 1942	Penalty	November Settlement 1942	Penalty	Collections to First Monday in January 1943	Penalty	Delinquent on First Monday in January 1943	Penalty	Total Delinquent Tax and Penalty	REMARKS
	$ cts.	$ cts.	$ cts.	$ cts.	$ cts.	$ cts.	$ cts.															
1	15.40							15.40											15.40			
2	53.44	30						56.44	PAID IN FULL	JUN 3 1942	5943		56.44									
3	8.47	47						8.96	PAID IN FULL	JUN 3 1942	5943		8.96									
4	7.38	41						7.79	PAID IN FULL	JUN 3 1942	5943		7.79									
5	58.14							58.14	PAID IN FULL	JUN 1 9 1942	7147		58.14									
6	4.24	24						4.48	PAID IN FULL	JUN 3 1942	5944		4.48									
7	24.20							24.20	2nd Half Paid	OCT 1 2 1942	7235											
									1st Half Paid	MAY 5 - 1942	4009		12.10		12.10							
8	46.34	91						17.25	2nd Half Paid	NOV 10 1942	10624								17.25			
9	8.49							8.49	1st Half Paid	JUN 9 1942	6174		4.44		4.25							
10	1.41	08						1.49	PAID IN FULL	JUN 3 1942	5944		1.49									
11	9.43							9.43	2nd Half Paid	NOV 10 1942	10624											
									1st Half Paid	JUN 9 1942	6174		4.72		4.71							
12	13.04	73						13.77	PAID IN FULL	JUN 1 9 1942	7152		13.77									
13	8.49	47						8.96	PAID IN FULL	JUN 3 1942	5944		17.92									
14	8.49	47						8.96	PAID IN FULL	JUN 3 1942	[illegible]											
15	6.76							6.76	PAID IN FULL	APR 1 8 1942	3676		6.76									
16	8.49	47						8.96	PAID IN FULL	JUN 3 1942	5947		8.96									
17	8.49	47						8.96	PAID IN FULL	JUN 3 1942	5944		8.96									
18	8.49	47						8.96	PAID IN FULL	JUN 3 1942	5943		17.92									
19	8.49	47						8.96	PAID IN FULL	JUN 3 1942	[illegible]											
20	1.73	10						1.83	PAID IN FULL	JUN 3 1942	5944		1.83									
	23.33	6.06						23.39											32.66			

Tax List of Real Property in the Town of Sylvan

	IN WHOSE NAME ASSESSED	TO WHOM TRANSFERRED	SOLD FOR TAXES	SUB-DIVISION	Sec. or Lot	Town or Block	Range	NO. OF ACRES Acres	100s	No. of School Dist.	VALUATION	VALUATION BY SCHOOL DISTRICTS As Equalized by Department of Taxation: District No. ___ Rate ___ Mills	District No. ___ Rate ___ Mills	District No. ___ Rate ___ Mills	District No. ___ Rate ___ Mills	Assessed Valuation Non-Homestead	Rate and Tax Less Homestead Exemption 15 7/12 Mills	State Tax on Non-Homestead 8.76 Mills	TOTAL GENERAL TAXES	SPECIAL TAXES: Ditch No.	Ditch No.	Ditch No.	Ditch No.	TOTAL TAXES	PAID	WHEN PAID (Month Day Year)	Number of Receipt	March Settlement 1942	June Settlement 1942	Penalty	November Settlement 1942	Penalty	Collections to First Monday in January 1943	Penalty	Delinquent on First Monday in January 1943	Penalty	Total Delinquent Tax and Penalty	REMARKS
											Dollars	Dollars cts.	Dollars cts.	Dollars cts.	Dollars cts.	Dollars	$ cts.	$ cts.	$ cts.	$ cts.	$ cts.	$ cts.	$ cts.																
G.	Minn. Power & Light Co.			20 ac. of NE¼ of NE¼		17	133	29	20	1	27						4.24	2.34						4.48	PAID IN FULL	JUN 3 1942	5943		4.48										
M.	Roy Carmichael			1/2 ac. of NW¼ of NE¼					25		53					BOLD FOR TAXES	8.33	4.60						8.79												8.79			
				SW¼ of NE¼																																			
				SE¼ of NE¼																																			
G.	James A. & Mary B. Gabrielson			S. 15 rd. of E½ of NE¼ of NE¼					3.75	H	8						1.26							1.26	PAID IN FULL	JUN 19 1942	7147		1.26										
C.	Fannie J. & A. L. Dade			20 ac. of NE¼ of NW¼ less 12.4 ac. Pg. by Mary					7.60	H	83						13.04							13.04	2nd Half Paid	JUN 4 1942	5754		6.04										
				NW¼ of NW¼																					1st Half Paid	APR 20 1942	3628		7.00										
				SW¼ of NW¼																																			
				SE¼ of NW¼																																			
	B. F. Allen			1 acre of NW¼ of NE¼					1.00		14					BOLD FOR TAXES	2.20	1.22						2.32												2.32			
				NE¼ of SW¼																																			
				NW¼ of SW¼																																			
				SW¼ of SW¼																																			
				SE¼ of SW¼																																			
				NE¼ of SE¼																																			
				NW¼ of SE¼																																			
				SW¼ of SE¼																																			
				SE¼ of SE¼																																			
									32.60	H NH	91 94						29.07	8.81						29.89												11.11			
											185																												

Tax List of Real Property in the Town of Sylvan

	IN WHOSE NAME ASSESSED	TO WHOM TRANSFERRED	SOLD FOR TAXES	SUB-DIVISION	Sec. or Lot	Town or Block	Range	NO. OF ACRES Acres	100ths	No. of School Dist.	VALUATION	VALUATION BY SCHOOL DISTRICTS As Equalized by Department of Taxation: District No. ..... Rate ..... Mills	District No. ..... Rate ..... Mills	District No. ..... Rate ..... Mills	District No. ..... Rate ..... Mills	Assessed Valuation Non-Homestead	Rate and Tax Less Homestead Exemption 15.18 Mills	State Tax on Non-Homestead 8.76 Mills	TOTAL GENERAL TAXES	SPECIAL TAXES: Ditch No.	Ditch No.	Ditch No.	Ditch No.	TOTAL TAXES	PAID	WHEN PAID (Month Day Year)	Number of Receipt	March Settlement 1942	June Settlement 1942	Penalty	November Settlement 1942	Penalty	Collections to First Monday in January 1943	Penalty	Delinquent on First Monday in January 1943	Penalty	Total Delinquent Tax and Penalty	REMARKS
											Dollars	Dollars cts.	Dollars cts.	Dollars cts.	Dollars cts.	Dollars	$ cts.	$ cts.	$ cts.	$ cts.	$ cts.	$ cts.	$ cts.														
	Ernest Roner Lively			NE¼ of NE¼		18	133	29	36.06	1	558						8642	48.7						91341	2nd Half Paid	NOV 3 1942	10782		5906		5905							
	Joffie A. Lively			NW¼ of NE¼					39.78		162						2545	14.2						26871	1st Half Paid	JUN 15 1942	6696											
	Harvey John Lively			SW¼ of NE¼ less Ry.					28.02	H	86					SOLD FOR TAXES	1351							13511														
	"			SE¼ of NE¼ " "					38.74	H	128					SOLD FOR TAXES	2011							20111											1351 g		1459	
																																			2011 g		2172	
	Joffie A. Lively			NE¼ of NW¼					40		162						2545	14.2						5														
	Ernest Lively			~~NW¼ of NW¼~~ Lot 1					40.81		108						1697	9.5						26876	2nd Half Paid	NOV 3 1942	10782		2239		2240							
	Joffie A. Lively			~~SW¼ of NW¼~~ " 2 Lots Ry. R/Way					29.03		118					SOLD FOR TAXES	1838	10.3						17927	1st Half Paid	JUN 15 1942	6696											
	"			SE¼ of NW¼					27.80		113					SOLD FOR TAXES	1776	9.9						19418														
																								18759											1875	Forfeited		
	C. R. Woodhouse			NE¼ of SW¼					40	H	177						2781							10														
	"			~~NW¼ of SW¼~~ Lot 3					41.65	H	86						1351							2781 11	2nd Half Paid	NOV 14 1942	11248											
	"			~~SW¼ of SW¼~~ " 4					42.07	H	81						1351							1351 12	1st Half Paid	NOV 14 1942	8310		3378		3378							
	"			SE¼ of SW¼					40	H	86						1273							1273 13	2nd Half Paid	NOV 14 1942												
																	1351							1351 14	1st Half Paid	JUN 22 1943												
																								15														
	Harvey John Lively			NE¼ of SE¼					40	H	86					SOLD FOR TAXES	1351							1351 16											1351 g		1459	
	"			NW¼ of SE¼					40	H	86					SOLD FOR TAXES	1351							1351 17											1351 g		1459	
	C. R. Woodhouse			SW¼ of SE¼					40	H	86						1351							1351 18	2nd Half Paid	NOV 14 1942	11248		676		675							
	Minn. Power & Light Co			SE¼ of SE¼					40		54						847	4.7						896 19	1st Half Paid	JUN 22 1943	8310		896									
																								20	PAID IN FULL	JUN 3 1943	5944											
								57.86	H		902																								6064		3316	Cases
									NH		1266						3463	11.10						35173														
											2168																											

Tax List of Real Property in the Town of Sylvan

	In Whose Name Assessed	To Whom Transferred	Sold for Taxes	Sub-Division	Sec. or Lot	Town or Block	Range	No. of Acres Actual 1904	No. of Sol. Dist.	Valuation	Valuation by School Districts As Equalized by Department of Taxation: District No. 1 Rate 15.73 Mills	District No. 13 Rate 11.71 Mills	District No. ... Rate ... Mills	District No. ... Rate ... Mills	Assessed Valuation Non-Homestead	Rate and Tax Less Homestead Exemption ... Mills	State Tax on Non-Homestead 8.70 Mills	Total General Taxes	Special Taxes: Ditch No.	Ditch No.	Ditch No.	Ditch No.	Total Taxes	Paid	When Paid	Number of Receipt	March Settlement 1942	June Settlement 1942	Penalty	November Settlement 1942	Penalty	Collections to First Monday in January 1942	Penalty	Delinquent on First Monday in January 1943	Penalty	Total Delinquent Tax and Penalty	Remarks
										Dollars	Dollars cts.	Dollars cts.	Dollars cts.	Dollars cts.	Dollars	$ cts.	$ cts.	$ cts.	$ cts.	$ cts.	$ cts.	$ cts.			Month Day Year													
	Minn. Power & Light Co.			NE¼ of NE¼	19	133	29	40	1	54	54					849	47						896	1 PAID IN FULL	JUN 3 1942	5944		179										
	"			NW¼ of NE¼				40		54	54					849	47						896	2 PAID IN FULL	JUN 3 1942													
	"			SW¼ of NE¼				40	13	54		54				643	47						690	3 PAID IN FULL	JUN 3 1942	5945		138										
	"			SE¼ of NE¼				40		54		54				643	47						690	4 PAID IN FULL	JUN 3 1942													
																								5													
	"			NE¼ of NW¼				40	1	54	54					849	47						896	6 PAID IN FULL	JUN 3 1942	5944		179										
	"			~~NW¼ of NW¼~~ Lot 1				42.14		54	54					849	47						896	7 PAID IN FULL	JUN 3 1942													
	State of Minnesota			~~SW¼ of NW¼~~ " 2																				8														
	"			SE¼ of NW¼ less 10 acc.																				9														
	Minn. Power & Light Co.			10 acres of Lot 4 NW¼				10		13	13					204	11						215	10 PAID IN FULL	JUN 3 1942	5944		215										
	"			NE¼ of SW¼				40	13	54		54				643	47						690	11 PAID IN FULL	JUN 3 1942	5945		690										
	State of Minnesota			~~NW¼ of SW¼~~ Lot 3																				12														
	Minn. Power & Light Co.			~~SW¼ of SW¼~~ " 4				31.25		42		42				500	37						537	13 PAID IN FULL	JUN 3 1942	5945		122										
	"			SE¼ of SW¼				40		54		54				643	47						690	14 PAID IN FULL	JUN 3 1942													
																								15													
	D. M. Cameron			NE¼ of SE¼				40		122		122				1453	107						1560	16 2nd Half Paid	OCT 30 1942	6377		780		780							
	Minn. Power & Light Co.			NW¼ of SE¼				40		54		54				643	47						690	17 1st Half Paid	MAY 28 1942	5672		690										
	D. M. Cameron			SW¼ of SE¼				40		121		121				1441	106						1547	18 2nd Half Paid	OCT 30 1942	6377		1547		1547							
	"			SE¼ of SE¼				40		121		121				1441	106						1547	19 1st Half Paid	MAY 28 1942	5672												
																								20													
								523.39	NH		NH 229	NH 676			#1 3600 #13 8050								1240														
										905	229	676				1650	790																				

Tax List of Real Property in the Town of Sylvan

		IN WHOSE NAME ASSESSED	TO WHOM TRANSFERRED	SOLD FOR TAXES	SUB-DIVISION	Sec. or Lot	Town. or Block	Range	NO. OF ACRES Acres	100s	No. of School Dist.	VALUATION	VALUATION BY SCHOOL DISTRICTS As Equalized by Department of Taxation: District No. 1 Rate 15.11 Mills	District No. 13 Rate 19.11 Mills	District No. ..... Rate ..... Mills	District No. ..... Rate ..... Mills	Assessed Valuation Non-Homestead	Rate and Tax Loss Homestead Exemption ..... Mills	State Tax on Non-Homestead 8.76 Mills	TOTAL GENERAL TAXES	SPECIAL TAXES: Ditch No.	Ditch No.	Ditch No.	Ditch No.	TOTAL TAXES	PAID	WHEN PAID Month Day Year	Number of Receipt	March Settlement 1942	June Settlement 1942	Penalty	November Settlement 1942	Penalty	Collections to First Monday in January 1943	Penalty	Delinquent on First Monday in January 1943	Penalty	Total Delinquent Tax and Penalty	REMARKS
												Dollars	Dollars ~~Dollars cts.~~	Dollars ~~Dollars cts.~~	Dollars cts.	Dollars cts.	Dollars	$ cts.	$ cts.	$ cts.	$ cts.	$ cts.	$ cts.	$ cts.															
	Minn. Power & Light Co.	1			NE¼ of NE¼	20	123	29	40		1	108	108					1697	95						1792	PAID IN FULL	JUN 3 1942	5947		3584									
	"	2			NW¼ of NE¼				40			108	108					1697	95						1792	PAID IN FULL	JUN 3 1942												
	"	3			SW¼ of NE¼				40		13	108		108				1286	95						1381	PAID IN FULL	JUN 3 1942	5945		2762									
	"	4			SE¼ of NE¼				40			108		108				1286	95						1381	PAID IN FULL	JUN 3 1942												
		5																																						
	"	6			NE¼ of NW¼				40		1	108	108					1697	95						1792	PAID IN FULL	JUN 3 1942	5947		3584									
	"	7			NW¼ of NW¼				40			108	108					1697	95						1792	PAID IN FULL	JUN 3 1942												
	"	8			SW¼ of NW¼				40		13	108		108				1286	95						1381	PAID IN FULL	JUN 3 1942	5945		2762									
	"	9			SE¼ of NW¼				40			108		108				1286	95						1381	PAID IN FULL	JUN 3 1942												
		10																																						
	"	11			NE¼ of SW¼				40			108		108				1286	95						1381	PAID IN FULL	JUN 3 1942	5946		5524									
	"	12			NW¼ of SW¼				40			108		108				1286	95						1381	PAID IN FULL	JUN 3 1942												
	"	13			SW¼ of SW¼				40			108		108				1286	95						1381	PAID IN FULL	JUN 3 1942												
	"	14			SE¼ of SW¼				40			108		108				1286	95						1381	PAID IN FULL	JUN 3 1942												
		15																																						
	Whitewash Mining Co.	16	State of Minnesota		NE¼ of SE¼				~~40~~			108		108			SOLD FOR TAXES	1286	95						~~1381~~														
	"	17	State of Minnesota		NW¼ of SE¼				~~40~~			108		108			SOLD FOR TAXES	1286	95						~~1381~~	Canceled	State of Minnesota												
	"	18	State of Minnesota		SW¼ of SE¼				~~40~~			108		108			SOLD FOR TAXES	1286	95						~~1381~~														
	"	19	State of Minnesota		SE¼ of SE¼				~~40~~			107		107			SOLD FOR TAXES	1275	94						~~1369~~														
		20																																						
									~~640~~		~~14~~		~~432~~ ~~14~~	~~1296~~			#1 6788																					5612 Cons.
												1727	~~432~~	~~1296~~			#13 15421	22209	1519						23728														

Tax List of Real Property in the Town of Sylvan

	In Whose Name Assessed	To Whom Transferred	Sold for Taxes	Sub-Division	Sec. or Lot	Town or Block	Range	No. of Acres Acres	No. of Acres 100ths	No. of School Dist.	Valuation (Dollars)	Valuation by School Districts as Equalized by Department of Taxation: District No. 1 Rate 157.11 Mills (Dollars Cents)	District No. 13 Rate 119.11 Mills (Dollars Cents)	District No. ___ Rate ___ Mills (Dollars Cents)	District No. ___ Rate ___ Mills (Dollars Cents)	Assessed Valuation Non-Homestead (Dollars)	Rate and Tax Less Homestead Exemption ___ Mills ($ cts.)	State Tax on Non-Homestead 8.76 Mills ($ cts.)	Total General Taxes ($ cts.)	Special Taxes: Ditch No. ___ ($ cts.)	Ditch No. ___ ($ cts.)	Ditch No. ___ ($ cts.)	Ditch No. ___ ($ cts.)	Total Taxes	Paid	When Paid (Month Day Year)	Number of Receipt	March Settlement 1942	June Settlement 1942	Penalty	November Settlement 1942	Penalty	Collections to First Monday in January 1943	Penalty	Delinquent on First Monday in January 1943	Penalty	Total Delinquent Tax and Penalty	Remarks
	Roy Levington			NE¼ of NE¼	21	138	29	40		1	108	108					1697	95						1792 1	2nd Half Paid	OCT 12 1942	4736		1792		1792							
																									1st Half Paid	MAY 7 1943	4700											
				NW¼ of NE¼				40			108	108					1697	95						1792 2	2nd Half Paid	MAY 7 1943												
				SW¼ of NE¼				40		13	108		108				1286	95						1381 3	2nd Half Paid	OCT 12 1942	4736		1381		1381							
																									1st Half Paid	MAY 7 1943	4699											
				SE¼ of NE¼				40			108		108				1286	95						1381 4	2nd Half Paid	OCT 12 1942												
																									1st Half Paid	MAY 7 1943												
	"			NE¼ of NW¼				40		1	108	108					1697	95						1792 6	2nd Half Paid	OCT 12 1942	4736		896		896							
	Minn. Power & Light Co.																								1st Half Paid	MAY 7 1943	4700											
	Pearl Cunningham			NW¼ of NW¼				40			108	108					1697	95						1792 7	PAID IN FULL		5947		1792									
	Roy Levington			SW¼ of NW¼				40		13	H 207		H 207				2466							2466 8	2nd Half Paid	NOV 3 1942	1783		1233		1233							
																									1st Half Paid	JUN 11 1942	6620											
				SE¼ of NW¼				40			108		108				1286	95						1381 9	2nd Half Paid	OCT 12 1942	4736		691		690							
																									1st Half Paid	MAY 7 1943	4699											
	"			NE¼ of SW¼				40			108		108				1286	95						1381 11	2nd Half Paid	OCT 12 1942	4736		690		690							
	Pearl Cunningham																								1st Half Paid	MAY 7 1943	4699											
	Minn. Power & Light Co.			NW¼ of SW¼				40		H	47		H 47				560							560 12	2nd Half Paid	NOV 3 1942	1783		280		280							
																									1st Half Paid	JUN 11 1942	6620											
				SW¼ of SW¼				40			108		108				1286	95						1381 13	PAID IN FULL	JUN 3 1943	5946		2762									
				SE¼ of SW¼				40			108		108				1286	95						1381 14	PAID IN FULL	JUN 3 1943												
	Roy R. Levington			NE¼ of SE¼				40			108		108				1286	95						1381 16	2nd Half Paid	OCT 12 1942	4736		1381		1381							
																									1st Half Paid	MAY 7 1943	4699											
	"			NW¼ of SE¼				40			108		108				1281	95						1381 17	2nd Half Paid	OCT 12 1942												
	Cayuna Range Power Co.																								1st Half Paid	MAY 7 1943												
	State of Minnesota			SW¼ of SE¼				40			108		108				1286	95						1381 18	PAID IN FULL	JUN 3 1943	5946		1381									
				SE¼ of SE¼																																		
										H	254		H 254			A1	6788																					
								600		NH	1404	NH 432	NH 972			B3	14600																					
											1658	432	1226				21388	1235						2262.3														

Tax List of Real Property in the Town of Sylvan

	IN WHOSE NAME ASSESSED	TO WHOM TRANSFERRED	SOLD FOR TAXES	SUB-DIVISION	Sec. or Lot	Town or Block	Range	NO. OF ACRES Actual 100s	No. of School Dist.	VALUATION	VALUATION BY SCHOOL DISTRICTS As Equalized by Department of Taxation: District No. Rate Mills	District No. Rate Mills	District No. Rate Mills	District No. Rate Mills	Assessed Valuation Non-Homestead	Rate and Tax Less Homestead Exemption 19.4 Mills	State Tax on Non-Homestead 8.76 Mills	TOTAL GENERAL TAXES	SPECIAL TAXES: Ditch No.	Ditch No.	Ditch No.	Ditch No.	TOTAL TAXES	PAID	WHEN PAID (Month Day Year)	Number of Receipt	March Settlement 1942	June Settlement 1942	Penalty	November Settlement 1942	Penalty	Collections to First Monday in January 1943	Penalty	Delinquent on First Monday in January 1943	Penalty	Total Delinquent Tax and Penalty	REMARKS
										Dollars	Dollars cts.	Dollars cts.	Dollars cts.	Dollars cts.	Dollars	$ cts.	$ cts.	$ cts.	$ cts.	$ cts.	$ cts.	$ cts.															
G.	Harold & Mildred Carlsons			NE¼ of NE¼	28	133	29	40	13	108					SOLD FOR TAXE	1286	95						1381	1										1381			
M	" "			NW¼ of NE¼				40		108					SOLD FOR TAXE	1286	95						1381	2										1381			
	Ole Petersons			SW¼ of NE¼				40								774							774	8	2nd Half Paid	NOV 13 1942	11228		387✓		387✓						
	Harold & Mildred Carlsons			SE¼ of NE¼				40	4	65															1st Half Paid	JUN 16 1942	6495											
										121													1547	4										1547			
G	Julia S. Eichl			NE¼ of NW¼				40		226					SOLD FOR TAXES	1441	106																				
x	"			NW¼ of NW¼				40		85						2693	198						2890	6	2nd Half Paid	OCT 21 1942											
	"			SW¼ of NW¼				40		85						1012	74						1086	7	2nd Half Paid	OCT 1 1942	10735		207✓		207✓						
C	"			SE¼ of NW¼				40		85						1012	74						1086	8	1st Half Paid	JUN 23 1942	7392										
																1012	74						1086	9	1st Half Paid	JUN 23 1942											
																								10													
	Ole Peterson			NE¼ of SW¼				40	4	65						774							774	11	2nd Half Paid	NOV 13 1942											
	"			NW¼ of SW¼				40	4	65						774							774	12	2nd Half Paid	NOV 13 1942	11228		1548✓		1548✓						
	"			SW¼ of SW¼				40	4	65						774							774	13	2nd Half Paid	NOV 13 1942											
	"			SE¼ of SW¼				40	4	65						774							774	14	1st Half Paid	JUN 16 1942	6495										
																								15													
	Richard M. & Georgia H. Johnsson			~~NE¼ of SE¼ 8.5 ac. of Lot 1~~				8.50		118						1405	103						1508	16	PAID IN FULL	MAY 13 1942	4522		1508✓								
	G. N. & Anne Bisian			~~NW¼ of SE¼ 5.8 " " 1~~				5.80		128						1644	121						1765	17	PAID IN FULL	MAY 2 1942	3943		1765✓								
	Victor & Mabel Ulking			~~SW¼ of SE¼ 5 ac. of Lot 1, 5 ac.~~				4		118						1405	103						1508	18	PAID IN FULL	MAY 14 1942	4561		1508✓								
																								19													
																								20													
								498.30	4 NH	375																											
										1192						13665	1043						19108											48.07			
				Balance on line 28 on next page						1517																											

Tax List of Real Property in the Town of Sylvan

Cass County, Minnesota, for Taxes for the Year 1941

	IN WHOSE NAME ASSESSED	TO WHOM TRANSFERRED	SOLD FOR TAXES	SUB-DIVISION	Sec. or Lot	Town or Block	Range	NO. OF ACRES Acres	100s	No. of School Dist.	VALUATION	VALUATION BY SCHOOL DISTRICTS As Equalized by Department of Taxation: District No.... Rate ....Mills	District No.... Rate ....Mills	District No.... Rate ....Mills	District No.... Rate ....Mills	Assessed Valuation Non-Homestead	Rate and Tax Less Homestead Exemption 114.4 Mills	State Tax on Non-Homestead 8.74 Mills	TOTAL GENERAL TAXES	SPECIAL TAXES: Ditch No.	Ditch No.	Ditch No.	Ditch No.	TOTAL TAXES	PAID	WHEN PAID	Number of Receipt	March Settlement 1942	June Settlement 1942	Penalty	November Settlement 1942	Penalty	Collections to First Monday in January 1943	Penalty	Delinquent on First Monday in January 1943	Penalty	Total Delinquent Tax and Penalty	REMARKS
											Dollars	Dollars cts.	Dollars cts.	Dollars cts.	Dollars cts.	Dollars	$ cts.	$ cts.	$ cts.	$ cts.	$ cts.	$ cts.	$ cts.				Month Day Year											
	Fred + Mabel Denger			~~NE¼ of NE¼~~ 8.52 ac of Lot 1	28	133	29	8.52	12		60						SOLD FOR TAXES	7.15	53						7.68	1											7.68	
	Ole Peterson			~~NW¼ of NE¼~~ Lot 2				39.95		4	65							7.74							7.74	2	2nd Half Paid NOV 13 1942 1228		3.87		3.87							
	L. A. McKissoon			~~SW¼ of NE¼~~ " 3				32.25			94							11.20	84						12.02	3	1st Half Paid JUN 25 1942 6495											
	Richard M. + Georgia Johnson			~~SE¼ of NE¼~~ " 4				2.50			9							1.07	08						1.15	4	2nd Half Paid NOV 13 1942 1330		6.01		6.01							
	Julius Uhling (Vacant)			N. 200' x 675' of Lot 1				3			63							7.50	55						8.05	5	1st Half Paid JUN 25 1942 7689											
	Julian Wing + Mildred Wing			~~NE¼ of NW¼~~ 1 ac of Lot 1				1			5							60	04						64	6	PAID IN FULL MAY 13 1942 4520		1.15									
				NW¼ of NW¼																					805	5	PAID IN FULL JAN 26 1942 590	805										
				SW¼ of NW¼																					64	6	PAID IN FULL MAR 16 1942 3154	64										
				SE¼ of NW¼																						7												
																										8												
				NE¼ of SW¼																						9												
				NW¼ of SW¼																						10												
				SW¼ of SW¼																						11												
				SE¼ of SW¼																						12												
																										13												
				NE¼ of SE¼																						14												
				NW¼ of SE¼																						15												
				SW¼ of SE¼																						16												
				SE¼ of SE¼																						17												
																										18												
																										19												
																										20												
								88.22		NH 4	65 231						#3	35.26	2.02						37.28											9.66		
											296																												

Tax List of Real Property in the Town of Sylvan

	In Whose Name Assessed	To Whom Transferred	Sold for Taxes	Sub-Division	Sec. or Lot	Town or Block	Range	No. of Acres	No. of School Dist.	Valuation	Valuation by School Districts (As Equalized by Department of Taxation)	Assessed Valuation Non-Homestead	Rate and Tax Less Homestead Exemption 117.4 Mills	State Tax on Non-Homestead 2.76 Mills	Total General Taxes	Special Taxes	Total Taxes	Paid	When Paid	Number of Receipt	March Settlement 1942	June Settlement 1942	Penalty	November Settlement 1942	Penalty	Collections to First Monday in January 1943	Penalty	Delinquent on First Monday in January 1943	Penalty	Total Delinquent Tax and Penalty	Remarks
										Dollars	Dollars cts. / Dollars cts. / Dollars cts. / Dollars cts.	Dollars	$ cts.	$ cts.	$ cts.	$ cts. / $ cts. / $ cts. / $ cts.			Month Day Year												
	Angie M. Mallory			NE¼ of NE¼	29	133	29	40	13	108																					
	Dewey McMain			NW¼ of NE¼				40		H 114		SOLD FOR TAXES	1286	95			1381												1381		
	"			SW¼ of NE¼				40		H 85			1358				1358	PAID IN FULL	JAN 28 1942	651	23.70										
	Adolph Stark			SE¼ of NE¼				40		H 67			1012				1012	PAID IN FULL	JAN 28 1942												
													798				798	PAID IN FULL	DEC 31 1942	2415						798	69				
	~~A. P. Carlson Trs. to J. C. Sweet and Mary L. Sweet, Helen Law + Clare L. Read~~																														
	~~"~~	~~"~~		~~State of Minnesota~~	~~"~~	~~"~~	~~"~~	~~NE¼ of NW¼~~		~~108~~		~~SOLD FOR TAXES~~	~~1286~~	~~95~~			~~1381~~														
	~~"~~	~~"~~		~~State of Minnesota~~	~~"~~	~~"~~	~~"~~	~~NW¼ of NW¼~~		~~108~~		~~SOLD FOR TAXES~~	~~1286~~	~~95~~			~~1381~~	Canceled State of Minnesota													
	~~"~~	~~"~~		~~State of Minnesota~~	~~"~~	~~"~~	~~"~~	~~SW¼ of NW¼~~		~~108~~		~~SOLD FOR TAXES~~	~~1286~~	~~95~~			~~1381~~														
	~~"~~	~~"~~		~~State of Minnesota~~	~~"~~	~~"~~	~~"~~	~~SE¼ of NW¼~~		~~108~~		~~SOLD FOR TAXES~~	~~1286~~	~~95~~			~~1381~~														
	Nels Gee			~~NE¼ of SW¼~~ Lot 2				33.50		108			1286	95			1381	PAID IN FULL	JUN 11 1942	6207		2762									
	"			~~NW¼ of SW¼~~ " 3				44.85		108			1286	95			1381	PAID IN FULL	JUN 11 1942												
				SW¼ of SW¼																											
				SE¼ of SW¼																											
	Jens Ryde			NE¼ of SE¼				40		H 91		SOLD FOR TAXES	1084				1084												1084		
	"			~~NW¼ of SE¼~~ Lot 5				42.40		H 89		SOLD FOR TAXES	703				703												703		
	"			~~SW¼ of SE¼~~																											
	"			~~SE¼ of SE¼~~ " 1				22.10		H 59		SOLD FOR TAXES	703				703												703		
								502.85		H 475 NH 756			14660	665			15325												3871	5534 Cons.	
										1231																					

Tax List of Real Property in the Town of Sylvan

	IN WHOSE NAME ASSESSED	TO WHOM TRANSFERRED	SOLD FOR TAXES	SUBDIVISION	Sec. or Lot	Town or Block	Range	NO. OF ACRES Acres	10ths	No. of School Dist.	VALUATION	VALUATION BY SCHOOL DISTRICTS As Equalized by Department of Taxation: District No. Rate Mills	District No. Rate Mills	District No. Rate Mills	District No. Rate Mills	Assessed Valuation Non-Homestead	Rate and Tax Less Homestead Exemption 17.11 Mills	State Tax on Non-Homestead 8.76 Mills	TOTAL GENERAL TAXES	SPECIAL TAXES: Ditch No.	Ditch No.	Ditch No.	Ditch No.	TOTAL TAXES	PAID	WHEN PAID (Month Day Year)	Number of Receipt	March Settlement 1942	June Settlement 1942	Penalty	November Settlement 1942	Penalty	Collections to First Monday in January 1943	Penalty	Delinquent on First Monday in January 1943	Penalty	Total Delinquent Tax and Penalty	REMARKS
											Dollars	Dollars cts.	Dollars cts.	Dollars cts.	Dollars cts.	Dollars	$ cts.	$ cts.	$ cts.	$ cts.	$ cts.	$ cts.	$ cts.															
	State of Minnesota			Part of E½ of NE¼ ~~NE¼ of NE¼~~	30	133	29			13																													
	Minn. Power & Light Co.			NW¼ of NE¼				40			54						643	47						690	PAID IN FULL JUN 3 1942	5946		690										
	"			~~SW¼ of NE¼~~ Lot 3				28	75		340	54					4056	17	2983	1					4354	48	PAID IN FULL JUN 3 1942	5946		4354	48								
	Marion E. Hitch			Part of E½ of NE¼ ~~SE¼ of NE¼~~				14	75		13						155	11						166													166		
	Minn. Power & Light Co.			~~NE¼ of NW¼~~ Lot 2				48			54						643	47						690	PAID IN FULL JUN 3 1942	5947		690										
				NW¼ of NW¼																																			
	"			~~SW¼ of NW¼~~ " 5				35	25		47						560	41						601	PAID IN FULL JUN 3 1942	5947		1547										
	"			~~SE¼ of NW¼~~ " 4				15			20						238	18						256	PAID IN FULL JUN 3 1942	5947												
																								1547															
				NE¼ of SW¼																																			
				NW¼ of SW¼																																			
				SW¼ of SW¼																																			
				SE¼ of SW¼																																			
	Marion E. Hitch			~~NE¼ of SE¼~~ " 9				34	75		108						1286	95						1381													1381		
				NW¼ of SE¼																																			
				SW¼ of SE¼																																			
	"			~~SE¼ of SE¼~~ " 10				19			40						476	35						511													511		
	State of Minnesota			Lot 3	32	133	29																																
								233	50	NH	3439						4096	18	30125					4397	43												2058		

Tax List of Real Property in the Town of Sylvan

	IN WHOSE NAME ASSESSED	TO WHOM TRANSFERRED	SOLD FOR TAXES	SUB-DIVISION	Sec. or Lot	Town or Block	Range	NO. OF ACRES Acres	100ths	No. of School Dist.	VALUATION	VALUATION BY SCHOOL DISTRICTS As Equalized by Department of Taxation: District No. Rate Mills	District No. Rate Mills	District No. Rate Mills	District No. Rate Mills	Assessed Valuation Non-Homestead
											Dollars	Dollars cts.	Dollars cts.	Dollars cts.	Dollars cts.	Dollars
	Carl Hultala + Sandra Hultala			Lot 1 less tract sold												
1				~~NE¼ of NE¼~~	33	133	29	~~10.89~~	13		41					
2	Joseph + Martha Kuppe		(Tract A)	~~NW¼ of NE¼~~ 1.48 acs of Lot 1				1.48			24					
3	" "		" B	~~SW¼ of NE¼~~ 1.63 " " " 1				1.63			9					
4	Edward + Susan Ekblanen		" C	~~SE¼ of NE¼~~ 1.78 " " " 1				1.78			10					
5	Ellwood + Evangeline Johnson		" D	1.92 " " " 1				1.92			10					
6	John A. + Hilda Johnson		" E	~~NE¼ of NW¼~~ 2.07 " " " 1				2.07			11					
7	Merill + Lucy Kaser		" F	~~NW¼ of NW¼~~ .80 " " " 1				.80			7					
8	Wm H. + Mary Goodwater		" G	~~SW¼ of NW¼~~ 1.70 " " " 1				1.70			6					
9	Joseph Hill + Hanna Hill		" H	~~SE¼ of NW¼~~ 2.77 " " " 1				2.77			29					
10	Sigurd + Myrna Linzie		" I	2.21 " " " 1				2.21			38					
11	Wm + Mary Goodwater		" J	3.00 " " " 1				3.00			15					
12	Hardy Lake Camp Assn, Inc			~~NE¼ of SW¼~~				3.00			15					
				~~Lot 2 less tract sold~~				~~11.75~~								
13	P. + V. Parks			~~NW¼ of SW¼~~							44					
14	Jacob Bixby + Olive Bixby		(Tract A)	~~SW¼ of SW¼~~ .85 acs of Lot 2				.85			5					SOLD FOR TAXES
15	Arnold Frei		" B	~~SE¼ of SW¼~~ .55 " " " 2				.55			8					SOLD FOR TAXES
16	Robert Ferrie		" C	.65 " " " 2				.65			3					SOLD FOR TAXES
17	A. Brown + H. Peterson		" D	~~NE¼ of SE¼~~ .70 " " " 2				.70			30					
18	Herman Helmquist	(Deed filed 10/5/42)	" E	~~NW¼ of SE¼~~ .75 " " " 2				.75			5					
19			" F	~~SW¼ of SE¼~~ .70 " " " 2				.70								
20				~~SE¼ of SE¼~~												
				Balance of line 33 on next page				45.60		NH	295					

	Rate and Tax Less Homestead Exemption 19.1 Mills	State Tax on Non-Homestead 8.76 Mills	TOTAL GENERAL TAXES	SPECIAL TAXES: Ditch No.	Ditch No.	Ditch No.	Ditch No.	TOTAL TAXES	PAID	WHEN PAID Month	Day	Year	Number of Receipt	March Settlement 1942	June Settlement 1942	Penalty	November Settlement 1942	Penalty	Collections to First Monday in January 1943	Penalty	Delinquent on First Monday in January 1943	Penalty	Total Delinquent Tax and Penalty	REMARKS
	$ cts.	$ cts.	$ cts.	$ cts.	$ cts.	$ cts.	$ cts.																	
1	4.88	36						5.24	PAID IN FULL	MAY	20	1942	5096		5.24									
2	2.86	21						3.07	PAID IN FULL	JUN	4	1942	6117		3.21									
3	1.07	08						1.15	PAID IN FULL	JUN	4	1942												
4	1.19	09						1.28	PAID IN FULL	JUN	4	1942	6111		1.28									
5	1.19	09						1.28	PAID IN FULL	JUN	26	1942	7868		1.28									
6	1.31	10						1.41	PAID IN FULL	JUN	26	1942	7867		1.41									
7	.83	06						.89	PAID IN FULL	MAR	30	1942	3383		.89									
8	.71	05						.76	PAID IN FULL	OCT	14	1942	9829				.76	03						
9	3.45	25						3.70	PAID IN FULL	MAY	20	1942	4715		3.70									
10	4.86							4.86													Back tax	4.86		5.25
11	4.53	33																						
12	1.79	13						1.92	PAID IN FULL	OCT	14	1942	9827				1.92	06						
13	5.24	39						5.63	PAID IN FULL	MAY	6	1942	4060		5.63									
14	.60	04						.64	PAID IN FULL	JUN	9	1942	6172		.64									
15	.95	07						1.02	PAID IN FULL	JUN	9	1942	6823		1.02									
16	.36	03						.39	PAID IN FULL	JUN	9	1942	6824		.39									
17	3.57	26						3.83	PAID IN FULL	JUN	29	1942	7914		3.83									
18	.60	04						.64											Back tax		64		69	
19																								
20																								
	35.13	2.58						37.71													5.50			

1941 TAX LIST

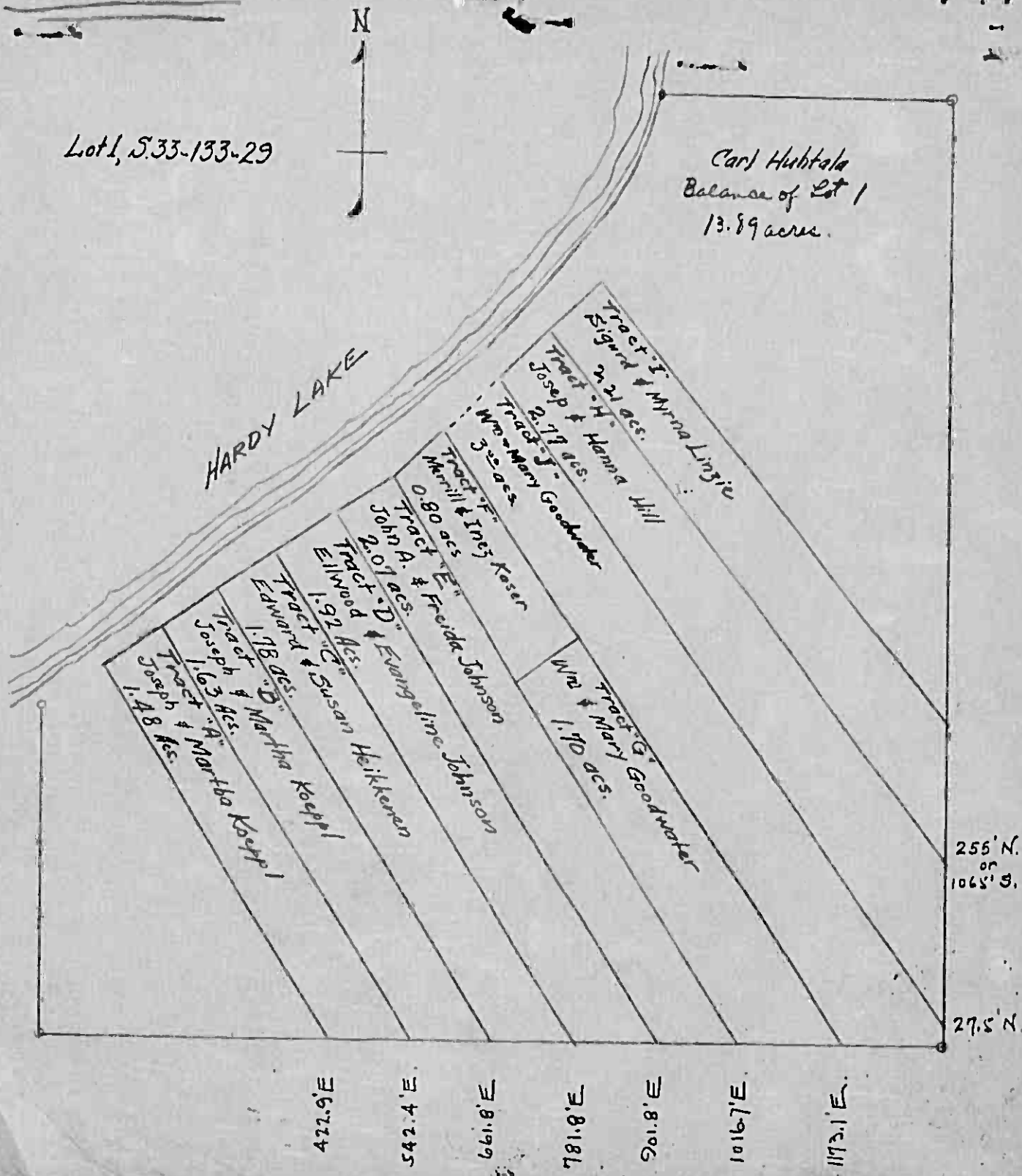

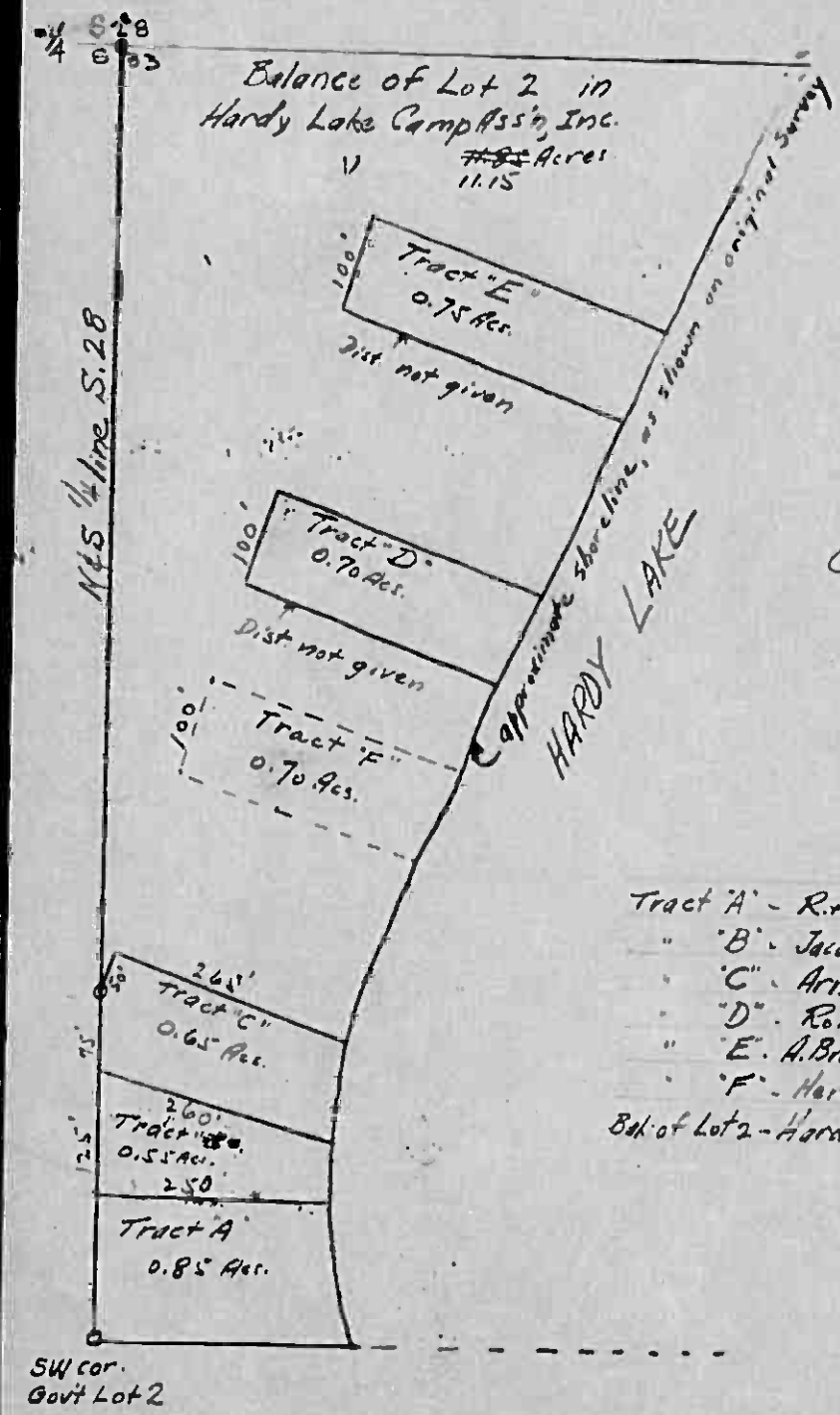

N

Scale 1" = 200'

Govt Lot 2, S.33-133-29
for
1941 TAX LIST

Tract "A" - R. & V. Parks -
" "B" - Jacob Bixby & Olive Berg
" "C" - Arnold Frei
" "D" - Robert Ferris
" "E" - A. Brown & H. Peterson
" "F" - Herman Holmquist - Deed filed 6/5/42
Bal. of Lot 2 - Hardy Lake Camp Ass'n.

Tax List of Real Property in the Town of Sylvan

	IN WHOSE NAME ASSESSED	TO WHOM TRANSFERRED	SOLD FOR TAXES	SUB-DIVISION	Sec. or Lot	Town or Block	Range	NO. OF ACRES Acres	10ths	No. of School Dist.	VALUATION Dollars	VALUATION BY SCHOOL DISTRICTS As Equalized by Department of Taxation: District No. Rate Mills	District No. Rate Mills	District No. Rate Mills	District No. Rate Mills	Assessed Valuation Non-Homestead Dollars	Rate Bd Tax Less Homestead Exemption 19.11 Mills $ cts.	State Tax on Non-Homestead 8.76 Mills $ cts.	TOTAL GENERAL TAXES $ cts.	SPECIAL TAXES: Ditch No.	Ditch No.	Ditch No.	Ditch No.	TOTAL TAXES	PAID	WHEN PAID Month Day Year	Number of Receipt	March Settlement 1942	June Settlement 1942	Penalty	November Settlement 1942	Penalty	Collections to First Monday in January 1943	Penalty	Delinquent on First Monday in January 1943	Penalty	Total Delinquent Tax and Penalty	REMARKS
	Hardy Lake Camp Ass'n Inc.			Lot 6 16' wide of Lot 9	33	133	29	4	60	13	178						2120	156	Cancelled - Church Property					2276	See abstr # 395													2276 Canc
	Ole Peterson			~~NW¼ of NE¼~~												SOLD FOR TAXES																							
				~~NW¼ of NE¼~~ Lot 7				35	85	H	58						691							691	2nd Half Paid	NOV 13 1942	11228											
																								1st Half Paid	JUN 1 1942	6495		346		346							
				SW¼ of NE¼																																			
				SE¼ of NE¼																																			
	Ole Peterson			NE¼ of NW¼				40		H	65						774							774	2nd Half Paid	NOV 13 1942	11228											
	"																							1st Half Paid	JUN 1 1942	6495		387		387							
	"			~~NW¼ of NW¼~~ Lot 3				39	75	H	65					SOLD FOR TAXES	774							774	2nd Half Paid	NOV 13 1942												
																								1st Half Paid	JUN 16 1942	6495		387		387							
	"			SW¼ of NW¼																																			
				SE¼ of NW¼ " 5				56	30	H	422						5026							5026	2nd Half Paid	NOV 13 1942												
																								1st Half Paid	JUN 16 1942	6495		2513		2513							
	Carl Hubtaler			~~NE¼ of SW¼~~ Lot 6 ~~6 rods~~ 16' wide				39	75		108	To Peterson 1/2 Ellis					1183								PAID IN FULL	JUL 3 1942	8204											
	Merrin V. Rasmusson			W ½ acres of ~~NW¼ of SW¼~~ Lot 9				20									1340 1286	95 84 11		Ellis Peterson	1 54 1 27	1381 X	1st Half Paid	JUN 1 1942	6495			691		154							154 owe
																								2nd Half Paid	NOV 13 1942	8213				690							
				SW¼ of SW¼				39	90																														
	A. J. & Ethel Stout			~~SE¼ of SW¼~~ Lot 1 Sylvan Resort Stout Approx. 26.9 acres				26	90	H	62	Ellis 37 Stout 25 } divided according to Stout & Ellis 7/8/41					440								PAID IN FULL	JUL 3 1942	8201					440						
		L. H. Rasmusson		Lot in N.E. Cor Lot 1				1	00								298			Ellis Peterson	440 298	738																
	Frank Reeves			~~SE¼ of SE¼~~ Approx 12 acres of Lot 10				12	00		38						453	33						486	PAID IN FULL	MAR 24 1942	8375		486									
	~~Carl Hubtaler~~	L. H. Rasmusson		~~NW¼ of SE¼~~ Lot 8				17	35	H	19						226							226	PAID IN FULL	JUL 3 1942	7998					226						
	Ole Peterson & Adolph Stout	" "		NW¼ of SE¼				40			45						534	39						575	PAID IN FULL	NOV 20 1942	11448					575	46					
	~~Carl Hubtaler~~ Gordon Rasmusson			~~SE¼ of SE¼~~ Lot 11				25	50	H	32						281							381	PAID IN FULL	JUL 3 1942	7999					381						
	" "			" 12				13	75	H	27						322							322	PAID IN FULL	JUL 3 1942	7999					322						
										H	750																												
								292	75	NH	369						13327	323						13650														2276 Canc.
											1119																												

Tax List of Real Property in the Town of Sylvan

Number	In Whose Name Assessed	To Whom Transferred	Sold for Taxes	Sub-Division	Sec. or Lot	Town or Block	Range	No. of Acres Acres	No. of Acres 100s	No. of School Dist.	Valuation	Valuation by School Districts As Equalized by Department of Taxation: District No. ___ Rate ___ Mills	District No. ___ Rate ___ Mills	District No. ___ Rate ___ Mills	District No. ___ Rate ___ Mills	Assessed Valuation Non-Homestead
											Dollars	Dollars cts.	Dollars cts.	Dollars cts.	Dollars cts.	Dollars
1				NE¼ of NE¼	1	123	30			1						
2				NW¼ of NE¼												
3				SW¼ of NE¼												
4				SE¼ of NE¼												
	Alvin O. Johnson % Adolph Hagen %, Hyalmer A. Leinman %, + Clarence B. Leinman %	John Hagen %		Lot 1				55	50		135					
				~~NE¼ of NW¼~~												
7				NW¼ of NW¼												
8				SW¼ of NW¼												
9				SE¼ of NW¼												
10																
11				NE¼ of SW¼												
12				NW¼ of SW¼												
13				SW¼ of SW¼												
14				SE¼ of SW¼												
15																
16				NE¼ of SE¼												
17				NW¼ of SE¼												
18				SW¼ of SE¼												
19				SE¼ of SE¼												
20																
								55	50	Nd	135					
											135					

SOLD FOR TAXES

Cass County, Minnesota, for Taxes for the Year 1941

Number	Rate and Tax Less Homestead Exemption 15.7 Mills	State Tax on Non-Homestead 8.70 Mills	Total General Taxes	Special Taxes: Ditch No. ___	Ditch No. ___	Ditch No. ___	Ditch No. ___	Total Taxes	Paid	When Paid Month Day Year	Number of Receipt	March Settlement 1942	June Settlement 1942	Penalty	November Settlement 1942	Penalty	Collections to First Monday in January 1943	Penalty	Delinquent on First Monday in January 1943	Penalty	Total Delinquent Tax and Penalty	Remarks
	$ cts.	$ cts.	$ cts.	$ cts.	$ cts.	$ cts.	$ cts.															
1																						
2																						
3																						
4																						
	21.21	11.8						22.39	PAID IN FULL	NOV 4 1942	10833				22.39							
6																						
7																						
8																						
9																						
10																						
11																						
12																						
13																						
14																						
15																						
16																						
17																						
18																						
19																						
20																						
#1	21.21	11.8						22.39														

Tax List of Real Property in the Town of Sylvan

	IN WHOSE NAME ASSESSED	TO WHOM TRANSFERRED	SOLD FOR TAXES	SUBDIVISION	Sec. or Lot	Town or Block	Range	No. of Acres Assess.	No. of Acres 100s	No. of School Dist.	VALUATION	VALUATION BY SCHOOL DISTRICTS As Equalized by Department of Taxation: District No. Rate Mills	District No. Rate Mills	District No. Rate Mills	District No. Rate Mills	Assessed Valuation: Non-Homestead	Rate and Tax Less Homestead Exemption 15.71 Mills	State Tax on Non-Homestead 8.76 Mills	TOTAL GENERAL TAXES	SPECIAL TAXES: Ditch No.	Ditch No.	Ditch No.	Ditch No.	TOTAL TAXES	PAID	WHEN PAID (Month Day Year)	Number of Receipt	March Settlement 1942	June Settlement 1942	Penalty	November Settlement 1942	Penalty	Collections to First Monday in January 1943	Penalty	Delinquent on First Monday in January 1943	Penalty	Total Delinquent Tax and Penalty	REMARKS
											Dollars	Dollars cts.	Dollars cts.	Dollars cts.	Dollars cts.	Dollars	$ cts.	$ cts.	$ cts.	$ cts.	$ cts.	$ cts.	$ cts.															
	State of Minnesota			~~NE¼ of NE¼~~ Lot 1	2	133	30			1																												
	"			~~NW¼ of NE¼~~ " 2																																			
	"			SW¼ of NE¼																																			
	"			SE¼ of NE¼																																			
Ap	Peter Yde			~~NE¼ of NW¼~~ " 3				39	37		108					SOLD FOR TAXES	1697	95						1792											1792				
	"			~~NW¼ of NW¼~~ " 4				39	12		108					SOLD FOR TAXES	1697	95						1792											1792				
	"			SW¼ of NW¼				40			108					SOLD FOR TAXES	1697	95						1792											1792				
	"			SE¼ of NW¼				40			108					SOLD FOR TAXES	1697	95						1792											1792				
	Nc P. Robertson			~~NE¼ of SW¼~~ " 6				34			364						5719	319						6038	2nd Half Paid OCT 2 1942													
	"			NW¼ of SW¼				40			94						1477	82						1559	1st Half Paid MAY 22 1942	9516													
	"			~~SW¼ of SW¼~~ " 5 less 1 ac				~~45~~ 44	25		95						1493	83						1576	2nd Half Paid OCT 2 1942													
				SE¼ of SW¼																					1st Half Paid MAY 22 1942	9566													
		Wm Roy & Irene Ethanon Fisher		1 ac of Lot 5				1	00																														
	Elmer E. Erickson			~~NE¼ of SE¼~~ " 8				35	60		164						2577	144						2721											2721		29	39	
	"			~~NW¼ of SE¼~~ " 7				47			95						1493	83						1576											1576		17	02	
				SW¼ of SE¼																																			
				SE¼ of SE¼																																			
								360	34	NA	1244						x1 9547	1091						20638											11465				
											1244																												

Tax List of Real Property in the Town of Sylvan

Cass County, Minnesota, for Taxes for the Year 1941

	IN WHOSE NAME ASSESSED	TO WHOM TRANSFERRED	SOLD FOR TAXES	SUB-DIVISION	Sec. or Lot	Town. or Block	Range	NO. OF ACRES Area	100s	No. of School Dist.	VALUATION	VALUATION BY SCHOOL DISTRICTS As Equalized by Department of Taxation: District No.... Rate ....Mills	District No.... Rate ....Mills	District No.... Rate ....Mills	District No.... Rate ....Mills	Assessed Valuation Non-Homestead	Rate and Tax Less Homestead Exemption 157.18 Mills	State Tax on Non-Homestead 8.74 Mills	TOTAL GENERAL TAXES	SPECIAL TAXES: Ditch No.	Ditch No.	Ditch No.	Ditch No.	TOTAL TAXES	PAID	WHEN PAID (Month Day Year)	Number of Receipt	March Settlement 1941	June Settlement 1942	Penalty	November Settlement 1942	Penalty	Collections to First Monday in January 1943	Penalty	Delinquent on First Monday in January 1943	Penalty	Total Delinquent Tax and Penalty	REMARKS
											Dollars	Dollars cts.	Dollars cts.	Dollars cts.	Dollars cts.	Dollars	$ mills	$ mills		$ cts.	$ cts.	$ cts.	$ cts.															
	~~State of Minn. Dept of Rural Credit~~	Orville J. & Rose M. Ruckdeschel		~~NE¼ of NE¼~~ Lot 1	3	133	30	38.86		1	Taxable in 1942																										
	"	"	"	~~NW¼ of NE¼~~ " 2				38.50				"																											
	State of Minnesota			SW¼ of NE¼																																			
	"			SE¼ of NE¼																																			
Also Hyp	~~State of Minn. (Dept of Rural Credit)~~	"	"	~~NE¼ of NW¼~~ " 3				38.14				"																											
	"	"	"	~~NW¼ of NW¼~~ " 4				37.78				"																											
	"	"	"	SW¼ of NW¼				40				"																											
	"	"	"	SE¼ of NW¼				40				"																											
	Frank Swanson			NE¼ of SW¼				40			108					SOLD FOR TAXES	16.97	95						17.92												17.92			
	"			NW¼ of SW¼				40			108					SOLD FOR TAXES	16.97	95						17.92												17.92			
	Leslie E. Petty & Rose M. Petty			SW¼ of SW¼				40		H	95						11.78							11.78	2nd Half Paid NOV 19 1942	11147												
	" "			SE¼ of SW¼				40		H	57						8.96							8.96	2nd Half Paid NOV 19 1942	11147			10.37		1.37							
	State of Minnesota			NE¼ of SE¼																																			
	"			NW¼ of SE¼																																			
	"			SW¼ of SE¼																																			
	Peter Yle			SE¼ of SE¼				40			108					SOLD FOR TAXES	16.97	95						17.92												17.92			
								200		H	132																												
										NH	324					#1	71.65	2.85						74.50												53.76			
											456																												

Tax List of Real Property in the Town of Sylvan

	IN WHOSE NAME ASSESSED	TO WHOM TRANSFERRED	SOLD FOR TAXES	SUB-DIVISION	Sec. or Lot	Town or Block	Range	NO. OF ACRES Acres	100s	No. of School Dist.	VALUATION	VALUATION BY SCHOOL DISTRICTS As Equalized by Department of Taxation: District No. Rate Mills	District No. Rate Mills	District No. Rate Mills	District No. Rate Mills	Assessed Valuation Non-Homestead	Rate and Tax Less Homestead Exemption 15.71 Mills	State Tax on Non-Homestead 8.76 Mills	TOTAL GENERAL TAXES	SPECIAL TAXES: Ditch No.	Ditch No.	Ditch No.	Ditch No.	TOTAL TAXES	PAID	WHEN PAID Month Day Year	Number of Receipt	March Settlement 1942	June Settlement 1942	Penalty	November Settlement 1942	Penalty	Collections to First Monday in January 1943	Penalty	Delinquent on First Monday in January 1943	Penalty	Total Delinquent Tax and Penalty	REMARKS
											Dollars	Dollars cts.	Dollars cts.	Dollars cts.	Dollars cts.	Dollars	$ cts.	$ cts.	$ cts.	$ cts.	$ cts.	$ cts.	$ cts.															
	Security St. Bk, Pillager			~~NE¼ of NE¼~~ Lot 1	4	133	20	37	60	1	94						14 77	8 23						15 59 1	2nd Half Paid		6438		7 79									
	Rufford G. & Lila A. Patton			~~NW¼ of NE¼~~ " 2				37	57		94						14 77	8 23						15 59 2	1st Half Paid	JUN 5 1942	6541		7 80									
	Security St. Bk, Pillager			SW¼ of NE¼				40			164					SOLD FOR TAXES	25 77	14 44						27 21 3	2nd Half Paid	JUN 1 1942			21 40						15 59			
	" "			SE¼ of NE¼				40			94						14 77	8 23						15 59 4	1st Half Paid	JUN 1 1942	6438		21 40									
																								5														
Ale Aga	Rufford G. & Lila A. Patton			~~NW¼ of NW¼~~ Lot 3				37	58		94					SOLD FOR TAXES	14 77	8 23						15 59 6														
	" "			~~NW¼ of NW¼~~ " 4 See Book of Deeds 8 acs of 7.50'				8	00		43						6 76	3 8						7 14 7	PAID IN FULL	APR 8 1942	3490		7 14						15 59			
	" "			~~SW¼ of NW¼~~ " 5 " 20 ac. tract sold to Helen Farmer				18	50		49						7 70	4 3						8 13 8	1st Half Paid	JUN 17 1942	7238		4 07						4 06 8	4 38		
	Helen A. Farmer	Thos. L. & Mae L. Horn		SE¼ of NW¼				40	00		108						16 97	9 5						17 92 10											17 92			
	Fed. Farm Mtg. Corp.			So. 115' of No. 5.50 rods of 20 acs. of Lot 5				20			104						16 34	9 1						17 25 10											17 25			
	"			NE¼ of SW¼				40			95					SOLD FOR TAXES	14 93	8 3						15 76 11											15 76 8	17 07		
				NW¼ of SW¼				40			116					SOLD FOR TAXES	18 23	10 2						19 25 12											19 25 8	20 79		
	Louie Piety	State of Minnesota		SW¼ of SW¼				40			119					SOLD FOR TAXES	18 90	10 4						19 74 13	Cancelled	State of Minnesota												
	Fed. Farm Mtg. Corp.			SE¼ of SW¼				40			155					SOLD FOR TAXES	24 35	13 6						25 71 14											25 71 8	27 97		
																								15														
	"			NE¼ of SE¼				40			~~55~~ 75						~~8 04~~	~~4 49~~						9 12 16														
	Security St. Bk, Pillager			NW¼ of SE¼				40			95						~~14 92~~	~~8 3~~						15 76 18	2nd Half Paid	NOV 19 1942	11900											
	Fed. Farm Mtg. Corp.			SW¼ of SE¼				40			95						14 93	8 3						15 76 17	1st Half Paid	JUN 1 1942	6541		4 54		456							6 64
	"			SE¼ of SE¼				40			108					SOLD FOR TAXES	16 97	9 5						17 92 18					9 88									
	Percy L. McCloy			S. 100 of N. 315' of Lot 4				1	00 / 75		75						~~55 15~~ 1178	~~15 2~~ 6 6		2nd Half Paid	NOV 2 1941			26 87 19	2nd Half Paid	NOV 19 1942	11700		6 22		5 32				17 92 8	19 35	11.11.	
																								12 44 20	PAID IN FULL	APR 8 1942	3490		12 44									
								607	52	NH	1864					$1	29 289	16 33						30 922											14 905	3 749	Canc.	
											1864																											

Tax List of Real Property in the Town of Sylvan

	In Whose Name Assessed	To Whom Transferred	Sold for Taxes	Sub-Division	Sec. or Lot	Town or Block	Range	No. of Acres Assess.	No. of Acres 100s	No. of School Dist.	Valuation	Valuation by School Districts (As Equalized by Department of Taxation)	Amount Valuation Non-Homestead	Rate and Tax Less Homestead Exemption 157.13 Mills	State Tax on Non-Homestead 8.76 Mills	Total General Taxes	Special Taxes	Total Taxes	Paid	When Paid	Number of Receipt	March Settlement 1942	June Settlement 1942	Penalty	November Settlement 1942	Penalty	Collections to First Monday in January 1942	Penalty	Delinquent on First Monday in January 1942	Penalty	Total Delinquent Tax and Penalty	Remarks
											Dollars	Dollars cts. Dollars cts. Dollars cts. Dollars cts.	Dollars	$ cts.	$ cts.	$ cts.	$ cts. $ cts. $ cts. $ cts.			Month Day Year											
1				NE¼ of NE¼	5	132	30			1																						
2				NW¼ of NE¼																												
3	August Skoglund			Lot 2 (Part N of road) ~~SW¼ of NE¼~~				150			7		SOLD FOR TAXES	110	06																	
4				SE¼ of NE¼														116	3											116		
5	Alo R. G. Patton			All E. of road of ~~SW¼ NE¼~~ NE¼ (Part of Lot 2)				2175			94			1477	84				4													
6	Hyp Harriet A. Evenstad			~~NE¼ of NW¼~~ Lot 3				4610			108			1697	95			1559	5	1st Half Paid	JUN 17 1942	7253		779						780		847
7	"			~~NW¼ of NW¼~~ " 4				3675			108			1697	95			1792	6	PAID IN FULL	MAR 10 1942											
8	"			SW¼ of NW¼				40			108			1697	95			1792	7	PAID IN FULL	MAR 10 1942											
9	"			SE¼ of NW¼				40			141			2216	123			1792	8	PAID IN FULL	MAR 10 1942	2778	77	15								
10																		2339	9	PAID IN FULL	MAR 10 1942											
11	See St. Ch. Pielager																		10													
12	~~State of Minnesota~~			NE¼ of SW¼				40			108			1697	95			1792	11	PAID IN FULL	June 19 1942	6436		1792								
13				NW¼ of SW¼															12													
14	See St. Ch. Pielager			SW¼ of SW¼															13													
15	Helen A. Farmer			SE¼ of SW¼				40			108			1697	95			1792	14	PAID IN FULL	June 19 1942	6436		1792								
16	R. G. Patton			3.05 acs. of Lot 1				3.05			17		SOLD FOR TAXES	267	15			282	15											282		
17	"			~~NE¼ of SE¼~~ Lot 1 less 3.05 acs. to Helen Farmer				50 70			108			1697	95			1792	16	1st Half Paid	JUN 17 1942									896		968
18	Rufford G. & Lila A. Patton			NW¼ of SE¼				40			108			1697	95			1792	17	1st Half Paid	JUN 17 1942	7253		1792						896		968
19	R. G. Patton			SW¼ of SE¼				40			108			1697	95			1792	18	1st Half Paid	JUN 17 1942									896		968
20				SE¼ of SE¼				40			108			1697	95			1792	19	1st Half Paid	JUN 17 1942	7254		1792						896		968
								439 35	NN		1231			19342	1081			20424												4962		
											1231																					

Tax List of Real Property in the Town of Sylvan

Cass County, Minnesota, for Taxes for the Year 1941

	In Whose Name Assessed	To Whom Transferred	Sold for Taxes	Sub-Division	Sec. or Lot	Town or Block	Range	No. of Acres Assd.	No. of School Dist.	Valuation	Valuation by School Districts (As Equalized by Department of Taxation)	Assessed Valuation Non-Homestead	Rate and Tax Less Homestead Exemption 15.76 Mills	State Tax on Non-Homestead 8.76 Mills	Total General Taxes	Special Taxes	Total Taxes	Paid	When Paid	Number of Receipt	March Settlement 1942	June Settlement 1942	Penalty	November Settlement 1942	Penalty	Collections to First Monday in January 1943	Penalty	Delinquent on First Monday in January 1943	Penalty	Total Delinquent Tax and Penalty	Remarks
										Dollars	Dollars cts. Dollars cts. Dollars cts. Dollars cts.	Dollars	$ cts.	$ cts.	$ cts.	$ cts. $ cts. $ cts. $ cts.			Month Day Year											
	Frank L. Collett			~~NE¼ of NE¼~~ Lot 1	6	133	30	37.76	1 H	90		SOLD FOR TAXES	14.14				14.14											14.14			
	Avery Sigrona			~~NW¼ of NE¼~~ " 2				37.25	H	74		SOLD FOR TAXES	11.63				11.63											11.63			
	Somers Lbr. Co.			~~SW¼ of NE¼~~ " 3				39.50		70			11.00	61			11.61											11.61			
	Delbert S. Mann			SE¼ of NE¼				40	H	81			12.73				12.73											12.73	g	13.75	
Abs																															
Apr	Contr. to Geo. Hix			~~NE¼ of NW¼~~ " 5				61	H	57		SOLD FOR TAXES	8.96				8.96	2nd Half Paid NOV 18 1942													
	"			~~NW¼ of NW¼~~														1st Half Paid MAY 21 1942													
	"			SW¼ of NW¼ " 6				49	H	~~108~~ 60	Abate # 659	SOLD FOR TAXES	~~16.97~~ 10.21				~~16.97~~ 10.21	2nd Half Paid NOV 18 1942	11665			15.95		15.95							
	State of Minnesota			SE¼ of NW¼ " 4														1st Half Paid MAY 21 1942	5132											6.76 Canc	
	Contr. to Geo. Hix			NE¼ of SW¼				40	H	81		SOLD FOR TAXES	12.73				12.73	2nd Half Paid NOV 18 1942													
	State of Minnesota			~~NW¼ of SW¼~~ " 7														1st Half Paid MAY 21 1942													
	A. L. Stenty			~~SW¼ of SW¼~~ " 8				45.53		108			16.97	95			17.92	2nd Half Paid OCT 26 1942	10511			17.92		17.92							
				SE¼ of SW¼				40		108			16.97	95			17.92	1st Half Paid JUN 9 1942	6358												
																		1st Half Paid JUN 9 1942													
	State of Minnesota			NE¼ of SE¼																											
	Zach Barnett			NW¼ of SE¼				40	H	65		SOLD FOR TAXES	10.21				10.21											10.21			
	George M. Wilson			SW¼ of SE¼				40	H	97		SOLD FOR TAXES	15.24				15.24											15.24			
	Ed Sam Mtg. Co.			SE¼ of SE¼				40	H	65			10.21				10.21	2nd Half Paid NOV 13 1942	10067			5.11		5.10							
																		1st Half Paid NOV 16 1942	6077												
									H	778																				6.76 Canc	
								570.04	NH	286			$1 15.76	25			160.27											78.56			
										1004																					

Tax List of Real Property in the Town of Sylvan

	In Whose Name Assessed	To Whom Transferred	Sold for Taxes	Sub-Division	Sec. or Lot	Town or Block	Range	No. of Acres	No. of School Dist.	Valuation	District No. Rate Mills	District No. Rate Mills	District No. Rate Mills	District No. Rate Mills	Assessed Valuation Non-Homestead	Rate and Tax Less Homestead Exemption 67.12 Mills	State Tax on Non-Homestead 8.76 Mills	Total General Taxes	Special Taxes: Ditch No.	Ditch No.	Ditch No.	Ditch No.	Total Taxes	Paid	When Paid (Month Day Year)	Number of Receipt	March Settlement 1942	June Settlement 1942	Penalty	November Settlement 1942	Penalty	Collections to First Monday in January 1943	Penalty	Delinquent on First Monday in January 1943	Penalty	Total Delinquent Tax and Penalty	Remarks
										Dollars	Dollars cts.	Dollars cts.	Dollars cts.	Dollars cts.	Dollars	$ cts.	$ cts.	$ cts.	$ cts.	$ cts.	$ cts.	$ cts.														
	Fed. Farm Mtg. Corpn.			NE¼ of NE¼	7	132	30	40	1	H 73						1147							1147	1	2nd Half Paid	NOV 11 1942	10454										
	"			NW¼ of NE¼				40		H 142						2231								2	1st Half Paid	JUN 16 1942	6488		1689		1689						
	Lambert Lbr. Co.			SW¼ of NE¼				40		H 65					SOLD FOR TAXES	1021								3	2nd Half Paid	NOV 19 1942	11398										
	"			SE¼ of NE¼				40		H 65					SOLD FOR TAXES	1021							1021	4	1st Half Paid	MAY 5 1942	4039		1021		1021						
																								5	2nd Half Paid	NOV 19 1942											
ale Apr	State of Minnesota R.L.	Willis & Jessie Mann 11-22-41		NE¼ of NW¼																				6	1st Half Paid	MAY 5 1942											
	"			~~E½ 2.472 ac. of Lot 1~~ ~~NW¼ of NW¼~~																				7													
	"			~~SW¼ of NW¼~~ Lot 2																				8													
	"			SE¼ of NW¼																				9													
	Anna J. Whipple			W 20 ac. of Lot 1				20		H 82					SOLD FOR TAXES	1288							1288	10											1288		
	Amil Berndt			NE¼ of SW¼				40		H 65					SOLD FOR TAXES	1021							1021	11	2nd Half Paid	NOV 19 1942	11398										
	"			~~NW¼ of SW¼~~ Lot 3				45.21		H 65					SOLD FOR TAXES	1021							1021	12	1st Half Paid	MAY 5 1942	4039		2042		2042						
	"			~~SW¼ of SW¼~~ + 4				45.47		H 65					SOLD FOR TAXES	1021							1021	13	2nd Half Paid	NOV 19 1942											
	"			SE¼ of SW¼				40		H 65					SOLD FOR TAXES	1021							1021	14	1st Half Paid	MAY 5 1942											
																								15													
	Lambert Lbr. Co.			NE¼ of SE¼				40		H 65					SOLD FOR TAXES	1021							1021	16	2nd Half Paid	NOV 19 1942	11398										
	Wesley W. Peck			NW¼ of SE¼				40		H 85						1221							1221	17	1st Half Paid	MAY 5 1942	4039		510		510						
	"			SW¼ of SE¼				40		H 213						3347							3347	18	PAID IN FULL	APR 6 1942	3461		4683								
	Lambert Lbr. Co.			SE¼ of SE¼				40		H 65					SOLD FOR TAXES	1021							1021	19	2nd Half Paid	NOV 19 1942	11398										
																								20	1st Half Paid	MAY 5 1942	4039		511		510						
								5068	N.H.	1115																											
										1115						17517							17517												1288		

Tax List of Real Property in the Town of Sylvan

Register	In Whose Name Assessed	To Whom Transferred	Sold for Taxes	Subdivision	Sec. or Lot	Town or Block	Range	No. of Acres Acres	No. of Acres 100s	No. of School Dist.	Valuation	Valuation by School Districts (As Equalized by Department of Taxation) District No. Rate Mills	District No. Rate Mills	District No. Rate Mills	District No. Rate Mills	Assessed Valuation Non-Homestead	Rate and Tax Less Homestead Exemption 15.1 Mills	State Tax on Non-Homestead 8.76 Mills	Total General Taxes	Special Taxes Ditch No.	Ditch No.	Ditch No.	Ditch No.	Total Taxes	Paid	When Paid Month Day Year	Number of Receipt	March Settlement 1942	June Settlement 1942	Penalty	November Settlement 1942	Penalty	Collections to First Monday in January 1943	Penalty	Delinquent on First Monday in January 1943	Penalty	Total Delinquent Tax and Penalty	Remarks
											Dollars	Dollars cts.	Dollars cts.	Dollars cts.	Dollars cts.	Dollars	$ cts.	$ cts.	$ cts.	$ cts.	$ cts.	$ cts.	$ cts.																
	Oscar Hendrickson			NE¼ of NE¼		8	133	30	40	1	H 51						801							801	2nd Half Paid	NOV 11 1942	10776		401		400								
	Amil Berndt			NW¼ of NE¼					40		H 65					SOLD FOR TAXES	1021							1021	1st Half Paid	JUL 15 1942	6479												
	"			SW¼ of NE¼					40		H 65					SOLD FOR TAXES	1021							1021	2nd Half Paid	NOV 19 1942	11039		1021		1021								
	Herm. N. Gerrelle	William G. Gerrelle		SE¼ of NE¼					40		H 65						1021							1021	2nd Half Paid	NOV 19 1942	11398												
																	849							849	2nd Half Paid	OCT 20 1942	10671												
																								4	1st Half Paid	APR 10 1942	8338		425		424								
																								5															
	Lambert Lbr. Co.			NE¼ of NW¼					40		H 185					SOLD FOR TAXES	2907							2907	2nd Half Paid	NOV 19 1942	11398												
	"			NW¼ of NW¼					40		H 65					SOLD FOR TAXES	1021							1021	1st Half Paid	MAY 5 1942	4039												
	"			SW¼ of NW¼					40		H 65					SOLD FOR TAXES	1021							1021	2nd Half Paid	MAY 5 1942													
	"			SE¼ of NW¼					40		H 65					SOLD FOR TAXES	1021							1021	2nd Half Paid	NOV 19 1942	11398												
																								9	2nd Half Paid	NOV 19 1942	11398				512				2.72		Short Calls	
																								10															
	"			NE¼ of SW¼					40		H 80					SOLD FOR TAXES	1257							1257	2nd Half Paid	NOV 19 1942	11398												
	"			NW¼ of SW¼					40		H 65					SOLD FOR TAXES	1021							1021	2nd Half Paid	NOV 19 1942	11398												
	"			SW¼ of SW¼					40		H 65					SOLD FOR TAXES	1021							1021	2nd Half Paid	NOV 19 1942	11398												
	"			SE¼ of SW¼					40		H 80					SOLD FOR TAXES	1257							1257	2nd Half Paid	NOV 19 1942	11398												
																								15															
	Herm. N. Gerrelle	William G. Gerrelle		NE¼ of SE¼					40		H 65						1021							1021	2nd Half Paid	OCT 20 1942													
	"			NW¼ of SE¼					40		H 65						1021							1021	1st Half Paid	APR 10 1942													
	"			SW¼ of SE¼					40		H 124						1948							1948	2nd Half Paid	OCT 20 1942	10671				250								
	"			SE¼ of SE¼					40		H 65						1021							1021	2nd Half Paid	OCT 20 1942	3534		2505										
																								20															
								64		H 1224							19229							19229											2.72				
											7224																												

Tax List of Real Property in the Town of Sylvan

	IN WHOSE NAME ASSESSED	TO WHOM TRANSFERRED	SOLD FOR TAXES	SUB-DIVISION	Sec. or Lot	Town or Block	Range	No. of Acres Area	No. of Acres 100s	No. of School Dist.	VALUATION	Valuation by School Districts (As Equalized by Department of Taxation): District No. ___ Rate ___ Mills	District No. ___ Rate ___ Mills	District No. ___ Rate ___ Mills	District No. ___ Rate ___ Mills	Assessed Valuation Non-Homestead	Rate and Tax Less Homestead Exemption 15.71 Mills	State Tax on Non-Homestead 8.74 Mills	TOTAL GENERAL TAXES	Special Taxes: Ditch No.	Ditch No.	Ditch No.	Ditch No.	TOTAL TAXES	PAID	WHEN PAID (Month Day Year)	Number of Receipt	March Settlement 1942	June Settlement 1942	Penalty	November Settlement 1942	Penalty	Collections to First Monday in January 1943	Penalty	Delinquent on First Monday in January 1943	Penalty	Total Delinquent Tax and Penalty	REMARKS
											Dollars	Dollars cts.	Dollars cts.	Dollars cts.	Dollars cts.	Dollars	$ cts.	$ cts.	$ cts.	$ cts.	$ cts.	$ cts.	$ cts.															
	State of Minnesota			NE¼ of NE¼	9	123	30			1																												
1																																							
2	"			NW¼ of NE¼																																			
3	Frank C. + Delphia Ramberg			SW¼ of NE¼				40		4	68						1021							1021												1021		1103	
4	" "			SE¼ of NE¼				40		4	105						1650							1650												1650		1787	
5																																							
6	O. H. Hendrickson			NE¼ of NW¼				40		4	65						1021							1021	2nd Half Paid	NOV 11 1942	10976		510		511							
7	G. Hendrickson			NW¼ of NW¼				40		4	159						2498							2498	1st Half Paid	JUN 5 1942	6173		1249		1249							
8	S. A. Henry			SW¼ of NW¼				40			108						1697	95						1792	PAID IN FULL	MAY 22 1942	5212		1792									
9	O. H. Hendrickson			SE¼ of NW¼				40		4	65						1021							1021	2nd Half Paid	NOV 11 1942	10976		511		510							
10																									1st Half Paid	JUN 5 1942	6173												
11	S. A. Henry			NE¼ of SW¼				40			108						1697	95						1792	PAID IN FULL	MAY 22 1942	5212		4132									
12	"			NW¼ of SW¼				40			141						2216	124						2340	PAID IN FULL	MAY 22 1942												
13	Reuben Coe			SW¼ of SW¼				40			108						1697	95						1792	PAID IN FULL	JUN 4 1942	5965		1792									
14	Oscar H. Hendrickson			SE¼ of SW¼				40		4	65						1021							1021	2nd Half Paid	NOV 11 1942	10976		510		511							
15																									1st Half Paid	JUN 5 1942	6173												
16	Sec. State Bk., Pillager			NE¼ of SE¼				40			81						1273	71						1344	PAID IN FULL	JUN 1 1942	6935		1344									
17	Gordon E. Simons			NW¼ of SE¼				40			108						1697	95						1792												1792			
18	"			SW¼ of SE¼				40			108					SOLD FOR TAXES	1697	95						1792												1792			
19	Edwin E. Hutkin			SE¼ of SE¼				40			134					SOLD FOR TAXES	2106	117						2223	PAID IN FULL	MAY 6 1942	4866		2223									
20																																							
							560		N/A	N	524																								6255			
											896																												
											1420						22313	737						23099															

Tax List of Real Property in the Town of Sylvan

	In Whose Name Assessed	To Whom Transferred	Sold for Taxes	Sub-Division	Sec. or Lot	Town or Block	Range	No. of Acres Acres	No. of Acres 100s	No. of School Dist.	Valuation	Valuation by School Districts As Equalized by Department of Taxation: District No. ___ Rate ___ Mills	District No. ___ Rate ___ Mills	District No. ___ Rate ___ Mills	District No. ___ Rate ___ Mills	Assessed Valuation Non-Homestead	Rate and Tax Less Homestead Exemption 15.12 Mills	State Tax on Non-Homestead 8.76 Mills	Total General Taxes	Special Taxes: Ditch No. ___	Ditch No. ___	Ditch No. ___	Ditch No. ___	Total Taxes	Paid	When Paid (Month Day Year)	Number of Receipt	March Settlement 1942	June Settlement 1942	Penalty	November Settlement 1942	Penalty	Collections to First Monday in January 1943	Penalty	Delinquent on First Monday in January 1943	Penalty	Total Delinquent Tax and Penalty	Remarks
											Dollars	Dollars cts.	Dollars cts.	Dollars cts.	Dollars cts.	Dollars	$ cts.	$ cts.	$ cts.	$ cts.	$ cts.	$ cts.	$ cts.															
	Fannie Sade			NE¼ of NE¼		10	133	30		1	30						47	26																					
	Wm. S. Jones			NW¼ of NE¼												SOLD FOR TAXES																							
	"			SW¼ of NE¼				40			94					SOLD FOR TAXES	1477	82						1559											1559				
	State of Minnesota			SE¼ of NE¼				40			94						1477	82						1559											1559				
ale Apr.	Wm. S. Jones			NE¼ of NW¼				40			94					SOLD FOR TAXES	1477	82						1559											1559				
	"			NW¼ of NW¼				40			94					SOLD FOR TAXES	1477	82						1559											1559				
	State of Minnesota			SW¼ of NW¼																																			
	"			SE¼ of NW¼																																			
	Security St. Bk. Pillager	Ernest J. & Orpha Stark		NE¼ of SW¼				40			208						3268	187						3450	PAID IN FULL	JUN 5 1942													
	" "	" "		NW¼ of SW¼				40			108						1697	95						1792	PAID IN FULL	JUN 5 1942													
	" "	" "		SW¼ of SW¼				40			108						1697	95						1792	PAID IN FULL	JUN 5 1942													
				SE¼ of SW¼				40			108						1697	95						1792	PAID IN FULL	JUN 5 1942													
	Martin Erickson (P.C. Krueger)			NE¼ of SE¼				40		H	54					SOLD FOR TAXES	849							849											849				
		State of Minnesota		NW¼ of SE¼				40			108					SOLD FOR TAXES	1697	95						1792	Canceled State of Minnesota														
	Martin Erickson	State of Minnesota		SW¼ of SE¼				40			108					SOLD FOR TAXES	1697	95						1792															
				SE¼ of SE¼				40		H	94					SOLD FOR TAXES	1477							1477											1477				
										H	148																												
								480		NH	1154																								8562		8562 Canc.	
											1202						20458	1011						21469															

Tax List of Real Property in the Town of Sylvan

	In Whose Name Assessed	To Whom Transferred	Sold for Taxes	Sub-Division	Sec. or Lot	Town or Block	Range	No. of Acres (Acres / 160)	No. of School Dist.	Valuation (Dollars)	Valuation by School Districts as Equalized by Department of Taxation: District No. Rate ... Mills	District No. Rate ... Mills	District No. Rate ... Mills	District No. Rate ... Mills	Assessed Valuation Non-Homestead (Dollars)	Rate and Tax Less Homestead Exemption 15.1 Mills	State Tax on Non-Homestead 8.76 Mills	Total General Taxes	Special Taxes: Ditch No.	Ditch No.	Ditch No.	Ditch No.	Total Taxes	Paid	When Paid (Month Day Year)	Number of Receipt	March Settlement 1942	June Settlement 1942	Penalty	November Settlement 1942	Penalty	Collections to First Monday in January 1943	Penalty	Delinquent on First Monday in January 1943	Penalty	Total Delinquent Tax and Penalty	Remarks
								Dollars			Dollars cts.	Dollars cts.	Dollars cts.	Dollars cts.	Dollars	$ cts.	$ cts.	$ cts.	$ cts.	$ cts.	$ cts.	$ cts.															
1				NE¼ of NE¼	11	133	30		1																													
2				NW¼ of NE¼																																		
3	Wm Steckling			~~SW¼ of NE¼~~ Lot 2 less 2 acc.				32.50		195					SOLD FOR TAXES	30.64	1.71																					
	~~Andrew Sabilske~~	Walter A. & Verna M. Fischer		~~SE¼ of NE¼~~ .1 .97 acc platted				30.05		331						52.01	2.90						32.35	PAID IN FULL	DEC 31 1942	12004						32.35	2.59					
5																																						
6	Wm Steckling			NE¼ of NW¼ Lot 4				32.25		94					SOLD FOR TAXES	14.77	8.2						54.91	PAID IN FULL	APR 24 1942	3758		54.91										
7	"			~~NW¼ of NW¼~~ .5				32.25		94					SOLD FOR TAXES	14.77	8.2						15.59	PAID IN FULL	DEC 31 1942	12004							42.30	3.38				
8	"			SW¼ of NW¼ .3				21.25		67					SOLD FOR TAXES	10.53	5.9						15.59	PAID IN FULL	DEC 31 1942													
9				SE¼ of NW¼											SOLD FOR TAXES								11.12	PAID IN FULL	DEC 31 1942													
10																																						
11	"			NE¼ of SW¼				40		108					SOLD FOR TAXES	16.97	9.5						17.92	PAID IN FULL	DEC 31 1942	12084							71.68	5.73				
12	"			NW¼ of SW¼				40		108					SOLD FOR TAXES	16.97	9.5						17.92	PAID IN FULL	DEC 31 1942													
13	"			SW¼ of SW¼				40		108					SOLD FOR TAXES	16.97	9.5						17.92	PAID IN FULL	DEC 31 1942													
14	"			SE¼ of SW¼				40		108					SOLD FOR TAXES	16.97	9.5						17.92	PAID IN FULL	DEC 31 1942													
15																																						
16	Andrew Sabilske	Walter A. & Verna M. Fischer		NE¼ of SE¼				40		108						16.97	9.5						17.92	PAID IN FULL	APR 24 1942	3758		17.92										
17	Wm Steckling			NW¼ of SE¼				40		108					SOLD FOR TAXES	16.97	9.5						17.92	PAID IN FULL	DEC 31 1942	12084							35.84	2.87				
18	"			SW¼ of SE¼				40		108					SOLD FOR TAXES	16.97	9.5						17.92	PAID IN FULL	DEC 31 1942													
19	Andrew Sabilske	Walter A. & Verna M. Fischer		SE¼ of SE¼				40		108						16.97	9.5						17.92	PAID IN FULL	APR 24 1942	3758		17.92										
20																																						
								1630	NH	1645						257.48	144.4						272.92														
										1645																												

Tax List of Real Property in the Town of Sylvan

Cass County, Minnesota, for Taxes for the Year 1941

	IN WHOSE NAME ASSESSED	TO WHOM TRANSFERRED	SOLD FOR TAXES	SUB-DIVISION	Sec. or Lot	Town or Block	Range	NO. OF ACRES Acres	NO. OF ACRES 100s	No. of School Dist.	VALUATION	VALUATION BY SCHOOL DISTRICTS As Equalized by Department of Taxation: District No. Rate Mills	District No. Rate Mills	District No. Rate Mills	District No. Rate Mills	Assessed Valuation Non-Homestead	Rate and Tax Less Homestead Exemption 15 Mills	State Tax on Non-Homestead 8.76 Mills	TOTAL GENERAL TAXES	SPECIAL TAXES: Ditch No.	Ditch No.	Ditch No.	Ditch No.	TOTAL TAXES	PAID	WHEN PAID	Number of Receipt	March Settlement 1942	June Settlement 1942	Penalty	November Settlement 1942	Penalty	Collections to First Monday in January 1943	Penalty	Delinquent on First Monday in January 1943	Penalty	Total Delinquent Tax and Penalty	REMARKS
											Dollars	Dollars cts.	Dollars cts.	Dollars cts.	Dollars cts.	Dollars	$ cts.	$ cts.	$ cts.	$ cts.	$ cts.	$ cts.	$ cts.			Month Day Year													
G. H. Ramsey	1			NE¼ of NE¼	12	133	30	40		1	108						1697	95						1792	2nd Half Paid	OCT 03 1942												
"	2			NW¼ of NE¼				40			208						3268	184						3450	1st Half Paid	MAY 22 1942												
"	3			SW¼ of NE¼				40			108						1697	95						2792	2nd Half Paid	OCT 23 1942	10179		4413		4413							
"	4			SE¼ of NE¼				40			108						1697	95						1792	1st Half Paid	MAY 22 1942	867												
	5																								1st Half Paid	OCT 23 1942													
Andrew Schilke	6	Walter A. & Verna M. Fischer	✓	NE¼ of NW¼ less 2 acres platted "Sylvan Beach"				37.10			108						1697	95						1792	PAID IN FULL	APR 24 1942												
"	7	" "	✓	~~NW¼ of NW¼~~ Lot 1 less 13.3 acres				28.20			108						1697	95						1792	PAID IN FULL	APR 24 1942												
	8			~~SW¼ of NW¼~~ Platted "Sylvan Beach"																																			
"	9	" "	✓	SE¼ of NW¼				40			108						1697	95						1792	PAID IN FULL	APR 24 1942												
	10																																						
"	11	" "		NE¼ of SW¼				40			108						1697	95						1792	PAID IN FULL	APR 24 1942	37.53		1254.41									
"	12	" "		NW¼ of SW¼				40			108						1697	95						1792	PAID IN FULL	APR 24 1942												
"	13	" "		SW¼ of SW¼				40			108						1697	95						1792	PAID IN FULL	APR 24 1942												
"	14	" "		SE¼ of SW¼				40			108						1697	95						1792	PAID IN FULL	APR 24 1942												
	15																																						
Annie E. Kapphahn + Emma Fischer	16			NE¼ of SE¼				40			108					SOLD FOR TAXES	1697	95						1792												1792			
" "	17			NW¼ of SE¼				40			108					SOLD FOR TAXES	1697	95						1792												1792			
" "	18			SW¼ of SE¼				40			108					SOLD FOR TAXES	1697	95						1792												1792			
" "	19			SE¼ of SE¼				40			108					SOLD FOR TAXES	1697	95						1792												1792			
	20																																						
								575.30		NH	1720						27026	1512						28538												1168			
											1720																												

Tax List of Real Property in the Town of Sylvan

	IN WHOSE NAME ASSESSED	TO WHOM TRANSFERRED	SOLD FOR TAXES	SUB-DIVISION	Sec. or Lot	Town or Block	Range	NO. OF ACRES Acres	10ths	No. of School Dist.	VALUATION	VALUATION BY SCHOOL DISTRICTS As Equalized by Department of Taxation: District No. Rate Mills	District No. Rate Mills	District No. Rate Mills	District No. Rate Mills	Assessed Valuation Non-Homestead
											Dollars	Dollars cts.	Dollars cts.	Dollars cts.	Dollars cts.	Dollars
1	Frank C. Slater			all of NE¼ N. of Ry. Rt. Way ~~NE¼ of NE¼~~	13	133	30	88		1 H	129					
2				NW¼ of NE¼												
3	J. B. Pehrson			SW¼ of NE¼ all S. of												
4	"			SE¼ of NE¼ Ry. Rt. Way				52			135					
5																
6	Frank C. Slater			NE¼ of NW¼				40		H	65					
7	"			NW¼ of NW¼				40		H	214					
8	"			all S½ of NW¼ N. of Ry. Rt. Way less ~~SW¼ of NW¼~~ school-plot				522		H	11					
9	J. B. Pehrson			all SE¼ NW¼ S. of Ry. Rt. ~~SW¼ of NW¼~~ of Way				25			67					
10																
11	John B. Pehrson			NE¼ of SW¼				40			121					
12	Archie Homer Lively			NW¼ of SW¼ and all S½ of NW¼				91	50	H	124					SOLD FOR TAXES
13				SW¼ of SW¼ S. of N. P. Ry.												SOLD FOR TAXES
14	J. B. Pehrson			SE¼ of SW¼				40			121					
15																
16	"			NE¼ of SE¼				40			121					SOLD FOR TAXES
17	"			NW¼ of SE¼				40			121					SOLD FOR TAXES
18	"			SW¼ of SE¼				40			108					SOLD FOR TAXES
19	"			SE¼ of SE¼				40			108					SOLD FOR TAXES
20	Archie H. & Helen J. Lively			S. of Sylvan Twp. - The line on N. & W. on S. and 366' long lying S. of Ry. - in SW¼ NW¼				62		H	3					SOLD FOR TAXES
										H	546					
								582	34	NH	902					
											1448					

	Rate and Tax Less Homestead Exemption 157.143 Mills $ cts.	State Tax on Non-Homestead 8.76 Mills $ cts.	TOTAL GENERAL TAXES $ cts.	SPECIAL TAXES: Ditch No. $ cts.	Ditch No. $ cts.	Ditch No. $ cts.	Ditch No. $ cts.	TOTAL TAXES	PAID	WHEN PAID (Month Day Year)	Number of Receipt	March Settlement 1942	June Settlement 1942	Penalty	November Settlement 1942	Penalty	Collections to First Monday in January 1943	Penalty	Delinquent on First Monday in January 1943	Penalty	Total Delinquent Tax and Penalty	REMARKS
1	2027							2027	PAID IN FULL	MAR 2 - 1942	2095	2027										
2																						
3																						
4	2121	118						2239	2nd Half Paid / 1st Half Paid	NOV 12 1942 / JUN 19 1942	1116 / 6948		1120		1119							
5																						
6	1021							1021	PAID IN FULL	MAR 2 - 1942	2095	1021										
7	3363							3363	PAID IN FULL	MAR 2 - 1942												
8	173							173	PAID IN FULL				173									
9	1053	59						1112	2nd Half Paid / 1st Half Paid	NOV 12 1942 / JUN 19 1942	1115 / 6948				556							
10																						
11	1901	106						2007	2nd Half Paid / 1st Half Paid	NOV 12 1942 / JUN 19 1942	1116 / 6948		1003		1004							
12	1948							1948											1948		2104	
13																						
14	1901	106						2007	2nd Half Paid / 1st Half Paid	NOV 12 1942 / JUN 19 1942	1116 / 6948		1004		1003							
15																						
16	1901	106						2007	2nd Half Paid / 1st Half Paid	NOV 12 1942 / JUN 19 1942												
17	1901	106						2007	2nd Half Paid / 1st Half Paid	NOV 12 1942 / JUN 19 1942	1116 / 6948		3799		2079							
18	1697	95						1792	2nd Half Paid / 1st Half Paid	NOV 12 1942 / JUN 19 1942												
19	1697	95						1792	2nd Half Paid / 1st Half Paid	NOV 12 1942 / JUN 19 1942												
20	47							47											47		51	
																			1948			
	22751	791						23542														

Tax List of Real Property in the Town of Sylvan

	IN WHOSE NAME ASSESSED	TO WHOM TRANSFERRED	SOLD FOR TAXES	SUB-DIVISION	Sec. or Lot	Town or Block	Range	NO. OF ACRES Acres	10ths	No. of School Dist.	VALUATION	VALUATION BY SCHOOL DISTRICTS As Equalized by Department of Taxation: District No. Rate Mills	District No. Rate Mills	District No. Rate Mills	District No. Rate Mills	Assessed Valuation Non-Homestead	Rate and Tax Less Homestead Exemption 157.1 Mills	State Tax on Non-Homestead 8.76 Mills	TOTAL GENERAL TAXES	SPECIAL TAXES: Ditch No.	Ditch No.	Ditch No.	Ditch No.	TOTAL TAXES	PAID	WHEN PAID (Month Day Year)	Number of Receipt	March Settlement 1942	June Settlement 1942	Penalty	November Settlement 1942	Penalty	Collections to First Monday in January 1943	Penalty	Delinquent on First Monday in January 1943	Penalty	Total Delinquent Tax and Penalty	REMARKS
											Dollars	Dollars cts.	Dollars cts.	Dollars cts.	Dollars cts.	Dollars	$ cts.	$ cts.	$ cts.	$ cts.	$ cts.	$ cts.	$ cts.															
1	State of Minnesota RC	James & Johanna Tornabell 12-2-41		NE¼ of NE¼ less Ry. Rt. Way				14.33	30	1																												
2				NW¼ of NE¼ " " " "																																		
3	Martin Anderson			SW¼ of NE¼ " " " "				34.32		H	57						896							896	2nd Half Paid	OCT 13 1942	10383											
4	"			SE¼ of NE¼ less of Rg. Boston Cemetery				24.19		H	57						896							896	1st Half Paid	APR 13 1942	36273		896		896							
5	State of Minnesota			Lot 4 of Sec 4 - N. of Rg.																					2nd Half Paid	OCT 13 1942												
6	" RC	James & Johanna Tornabell 12-2-41		NE¼ of NW¼ less Ry. Rt. Way																				896	1st Half Paid	APR 13 1942												
7	"	"		NW¼ of NW¼ " " " "																																		
8	C. N. Sleter			SW¼ of NW¼ Lot 2 " " " "				39.80		H	73						1147							1147	PAID IN FULL	MAR 30 1942												
9	"			SE¼ of NW¼ " 1 " " " "				39.22		H	73						1147							1147	PAID IN FULL	MAR 30 1942	$3.79		11.47									
10																																						
11				NE¼ of SW¼																																		
12				NW¼ of SW¼																																		
13				SW¼ of SW¼																																		
14				SE¼ of SW¼																																		
15	Alexander McClelland			Part of Lot 7				12.50			87																											
16	Martin Anderson			NE¼ of SE¼				40		H	247					SOLD FOR TAXES	1367	76						1443	2nd Half Paid	OCT 13 1942	10383								1443			
17	C. N. Sleter			~~NW¼ of SE¼~~ Lot 6				47.75		H	73						3881							3881	1st Half Paid	APR 13 1942	36273		1944		1940							
18				SW¼ of SE¼													1147							1147	PAID IN FULL	MAR 30 1942	3379		11.47									
19	"			~~SE¼ of SE¼~~ N. 2.25 ac. of Lot 7				20.25		H	120						1886							1886	PAID IN FULL	MAR 30 1942	3379		1886									
20																																						
										H	700																											
								257.09		NH	87						12367	76						12443											1443			
											787																											

Tax List of Real Property in the Town of Sylvan

	IN WHOSE NAME ASSESSED	TO WHOM TRANSFERRED	SOLD FOR TAXES	SUB-DIVISION	Sec. or Lot	Town or Blk.	Range	No. of Acres Acres	No. of Acres 100ths	No. of School Dist.	VALUATION	Valuation by School Districts (As Equalized by Department of Taxation) District No. Rate Mills	District No. Rate Mills	District No. Rate Mills	District No. Rate Mills	Assessed Valuation Non-Homestead	Rate and Tax Less Homestead Exemption 157.18 Mills	State Tax on Non-Homestead 2.76 Mills	TOTAL GENERAL TAXES	Special Taxes: Ditch No.	Ditch No.	Ditch No.	Ditch No.
											Dollars	Dollars cts.	Dollars cts.	Dollars cts.	Dollars cts.	Dollars	$ cts.	$ cts.	$ cts.	$ cts.	$ cts.	$ cts.	$ cts.
1	Harvey John Lindley	John H. Andrews		NE¼ of NE¼ less Ry & less 3 ac.	15	133	30	28.36		1 H	51					SOLD FOR TAXES	801						
2	" "			NW¼ of NE¼ less Ry.				36.37		H	91					SOLD FOR TAXES	1430						
3	Minn. Power & Light Co.			38 ac. of Lots 3 & 4 less Ry.				38			94						1477	82					
4	J. P. Hanson			SW¼ of NE¼ " "																			
5	Merle Peck			Part of Lots 3 & 4				57.98		H	199						3127						
6	Christina Hanson			3 ac. of NE¼ of NE¼				3			413						6489	362					
7	Gerald Whitten			NE¼ of NW¼				40		H	57						896						
8	"			NW¼ of NW¼				40			133						2090	117					
9	Christina Hanson			SW¼ of NW¼ less Ry.				27.15			67						1053	59					
10				Lot 2 less 5 ac. " "				38.05		H	57						896						
11				NE¼ of SW¼																			
12				NW¼ of SW¼																			
13				~~SW¼ of SW¼~~ Lot 1 less 5 ac.				40.50		H	65						1021						
14				SE¼ of SW¼																			
15	Minn. Power & Light Co.			10 ac. of Lots 1 & 2				10			27						424	24					
16				NE¼ of SE¼																			
17				NW¼ of SE¼																			
18				SW¼ of SE¼																			
19				SE¼ of SE¼																			
20																							
								259.41		H	520												
										NH	734						1970	644					
											1254												

	TOTAL TAXES	PAID	WHEN PAID Month	Day	Year	Number of Receipt	March Settlement 1942	June Settlement 1942	Penalty	November Settlement 1942	Penalty	Collections to First Monday in January 1943	Penalty	Delinquent on First Monday in January 1943	Penalty	Total Delinquent Tax and Penalty	REMARKS
1	801	PAID IN FULL	NOV	4	1942	10820				2231	78						
2	1430	PAID IN FULL	NOV	4	1942												
3	1559	PAID IN FULL	JUN	4	1942	5949		1559									
4	3127	2nd Half Paid	OCT	27	1942	10539											
5	3127	1st Half Paid	JUN	25	1942	7843		1564		1564							
6	6851	2nd Half Paid	OCT	21	1942	10880											
6	6851	1st Half Paid	MAY	23	1942	4880		3426		3425							
7	896	2nd Half Paid	JUN	23	1942	9539											
7	896	1st Half Paid	JUN	25	1942	7843		448		448							
8	2207	PAID IN FULL	OCT	7	1942												
9	1112	PAID IN FULL	OCT	7	1942	9616				2319	116						
10	896	2nd Half Paid	OCT	27	1942	10539											
		1st Half Paid	JUN	25	1942	7843		448		448							
11																	
12																	
13	1021	2nd Half Paid	OCT	27	1942	10539											
		1st Half Paid	JUN	25	1942	7843		511		510							
14																	
15	448	PAID IN FULL	JUN	4	1942	5949		448									
16																	
17																	
18																	
19																	
20																	
	20348																

Tax List of Real Property in the Town of Sylvan

	In Whose Name Assessed	To Whom Transferred	Sold for Taxes	Sub-Division	Sec. or Lot	Town or Block	Range	No. of Acres	No. of School Dist.	Valuation	Valuation by School Districts (As Equalized by Department of Taxation)	Assessed Valuation Non-Homestead	Rate and Tax Levy Homestead Exemption 157.12 Mills	State Tax on Non-Homestead 8.76 Mills	Total General Taxes	Special Taxes	Total Taxes	Paid	When Paid	Number of Receipt	March Settlement 1942	June Settlement 1942	Penalty	November Settlement 1942	Penalty	Collections to First Monday in January 1943	Penalty	Delinquent as First Monday in January 1943	Penalty	Total Delinquent Tax and Penalty	Remarks
										Dollars	Dollars cts. Dollars cts. Dollars cts. Dollars cts.	Dollars	$ cts.	$ cts.	$ cts.	$ cts.			Month Day Year												
1	John N. Lee			NE¼ of NE¼	16	133	30	40	1	H 65			1021				1021	2nd Half Paid	NOV 14 1942	11231		1021		1021							
2				NW¼ of NE¼				40		H 65			1021				1021	1st Half Paid / 2nd Half Paid	JUN 20 1942 / NOV 14 1942	7176 / 11231		1021		1021							
3	Marie A. Thompson			SW¼ of NE¼				40		H 95			1493				1493	1st Half Paid	JUN 25 1942												
4	"			SE¼ of NE¼ less 3.76 acc				36.24		H 57			896				896	1st Half Paid	JUN 25 1942	3068		1200						744			
5																												448			
6	John N. Lee			NE¼ of NW¼				40		H 65			1021				1021	2nd Half Paid / 1st Half Paid	NOV 14 1942 / JUN 20 1942	11231 / 7176		959		958							
7	"			NW¼ of NW¼				40		H 57			896				896	2nd Half Paid / 1st Half Paid	NOV 14 1942 / JUN 20 1942	11231 / 7176		448		448							
8	"			SW¼ of NW¼				40		H 285			4478				4478	2nd Half Paid / 1st Half Paid	NOV 14 1942 / JUN 20 1942	11231 / 7176		2875		2876							
9	"			SE¼ of NW¼				40		H 81			1273				1273	2nd Half Paid / 1st Half Paid	NOV 14 1942 / JUN 20 1942	11231 / 7176											
10																															
11	John Wellington Lee			NE¼ of SW¼ less City Rt. Way				33.76		H 57			896				896	2nd Half Paid / 1st Half Paid	NOV 14 1942 / JUN 20 1942	11231 / 7176		448		448							
12				NW¼ of SW¼																											
13				SW¼ of SW¼																											
14	State of Minnesota	Mont Lola Benwell (over-all)		~~SE¼ of SW¼~~ Lot 1 less 2½ acc.																											
15	Minn. Power & Light Co.			5.5 ac. of Lots 1 & 2				5.50		13			204	11			215	PAID IN FULL	JUN 4 1942	5949		215									
16	Mary Hardow			~~NE¼ of SE¼~~ Lot 3 less City Rt. Way + 2½ acc.				12.33		34			534	30			564	1st Half Paid	MAR 9 1942	2577	28							282		305	
17				NW¼ of SE¼																											
18				SW¼ of SE¼																											
19				SE¼ of SE¼																											
20	Minn. Power & Light Co.			2.5 acc. of Lot 3				2.50		9			141	08			149	PAID IN FULL	JUN 4 1942	5949		149									
								370.33	H / NH	827 / 56			1387	49			1392											1491			
										883																					

Tax List of Real Property in the Town of Sylvan

	IN WHOSE NAME ASSESSED	TO WHOM TRANSFERRED	SOLD FOR TAXES	SUB-DIVISION	Sec. or Lot	Town or Block	Range	NO. OF ACRES Acres	160s	No. of School Dist.	VALUATION	VALUATION BY SCHOOL DISTRICTS As Equalized by Department of Taxation: District No. Rate Mills	District No. Rate Mills	District No. Rate Mills	District No. Rate Mills	Assessed Valuation Non-Homestead	Rate and Tax Less Homestead Exemption 15.7 Mills	State Tax on Non-Homestead 8.76 Mills	TOTAL GENERAL TAXES	SPECIAL TAXES: Ditch No.	Ditch No.	Ditch No.	Ditch No.	TOTAL TAXES	PAID	WHEN PAID (Month Day Year)	Number of Receipt	March Settlement 1942	June Settlement 1942	Penalty	November Settlement 1942	Penalty	Collections to First Monday in January 1943	Penalty	Delinquent on First Monday in January 1943	Penalty	Total Delinquent Tax and Penalty	REMARKS
											Dollars	Dollars cts.	Dollars cts.	Dollars cts.	Dollars cts.	Dollars	$ cts.	$ cts.	$ cts.	$ cts.	$ cts.	$ cts.	$ cts.															
1	Anna Gerecke			NE¼ of NE¼	17	133	30	40		1 H	73																											
2	Wm Berndt	Amil Berndt		NW¼ of NE¼				40		H	73						1147							1147	PAID IN FULL	JUN 4 1942	5968	1147										
3	"	"		SW¼ of NE¼				40		H	233					SOLD FOR TAXES	1147							1147	1st Half Paid	MAY 5 1942	6078	2404										
4				SE¼ of NE¼												SOLD FOR TAXES	3661							3661	2nd Half Paid	NOV 19 1942	11398		2404									
5																																						
6	Edward J. Dorsey			NE¼ of NW¼				40		H	233						3661							3661	2nd Half Paid	NOV 17 1942	11600											
7	Chas. E. Gardner			NW¼ of NW¼				40			189					SOLD FOR TAXES	1697	95						1792	1st Half Paid	JUN 9 1942	6171	831	1830									
8	"			SW¼ of NW¼				40			189						1697	95						1792	PAID IN FULL	DEC 31 1942	11990						3654					
9	Edward J. Dorsey			SE¼ of NW¼				40		H	73					SOLD FOR TAXES	1147							1147	PAID IN FULL	DEC 31 1942												
10																								1147	2nd Half Paid	NOV 17 1942	11600											
11	Ocen Ann Gardner			NE¼ of SW¼				40		H	113					SOLD FOR TAXES	1776							1776	1st Half Paid	JUN 9 1942	6171	573	574									
12	"			NW¼ of SW¼				40		H	73					SOLD FOR TAXES	1147							1147	2nd Half Paid	NOV 2 1942	10759											
13	A. L. Peterson			SW¼ of SW¼ less Ry. Rt. Way				28.44		H	65					SOLD FOR TAXES	1021							1021	1st Half Paid	JUN 10 1942	8548	1462	1461									
14	"			SE¼ of SW¼ " " " "				28.44		H	105					SOLD FOR TAXES	1650							1650											1021	Forfeited		
15	Frank E. Peterson			150'x173' in Sth cor of SW¼ SE¼				60		H	127						1996							1996	PAID IN FULL	JUN 29 1942	8136	1996							1650	Forfeited		
16				NE¼ of SE¼																																		
17	Mary Hertel			NW¼ of SE¼				40			121						1901	106						2007	PAID IN FULL	JUN 22 1942	7561	2007										
18	A. L. Peterson			SW¼ of SE¼ less Ry. & less 1 ac. / SE¼ of SE¼ less 150'x173'				75.95		H	38					SOLD FOR TAXES	597							597											597			
19																																						
20	Wm O. Mayfield			1 ac. of SW¼ SE¼				1			45					SOLD FOR TAXES	707	39						746											746			
								484.41		H	1206																											
										NH	382																								1243		86.01 Costs	
											1588						24952	335						25287														

#465 abated
#465 abated

Tax List of Real Property in the Town of Sylvan

Auditor's Number	In Whose Name Assessed	To Whom Transferred	Sold for Taxes	Sub-Division	Sec. or Lot	Town or Block	Range	No. of Acres (Acres / 100s)	No. of School Dist.	Valuation (Dollars)	Valuation by School Districts as Equalized by Department of Taxation: District No. ... Rate ... Mills (Dollars, cts.)	District No. ... Rate ... Mills (Dollars, cts.)	District No. ... Rate ... Mills (Dollars, cts.)	District No. ... Rate ... Mills (Dollars, cts.)	Assessed Valuation Non-Homestead (Dollars)	Rate and Tax Less Homestead Exemption 15.7 Mills ($, cts.)	State Tax on Non-Homestead 8.76 Mills ($, cts.)	Total General Taxes ($, cts.)	Special Taxes: Ditch No. ... ($, cts.)	Ditch No. ... ($, cts.)	Ditch No. ... ($, cts.)	Ditch No. ... ($, cts.)
1	Frank Swanson			NE¼ of NE¼	18	133	30	40	1	221					SOLD FOR TAXES	3473	193					
2	"			NW¼ of NE¼				40		121					SOLD FOR TAXES	1901	106					
3	"			SW¼ of NE¼				40		121					SOLD FOR TAXES	1901	106					
4	"			SE¼ of NE¼				40		121					SOLD FOR TAXES	1901	106					
5																						
6	Edward J. Dorsey			NE¼ of NW¼				40		121						1901	106					
7	Chas. R. Gardner			~~NW¼ of NW¼~~ Lot 1				45.68		~~205~~ 151		Ahsl. #1495				2373	132					
8	"			~~SW¼ of NW¼~~ " 2				45.84		~~135~~ 99		" #1495			SOLD FOR TAXES	~~2221~~ 1583	~~124~~ 113					
9	Edward J. Dorsey			SE¼ of NW¼				40		121					SOLD FOR TAXES	1901	106					
10																						
11	Nina Friary			NE¼ of SW¼				40	H	65						1021						
12	~~State of Minnesota~~ ~~Rural Credits~~	Nina Friary		~~NW¼ of SW¼~~ " 3																		
13	~~" Rural Credits~~	"		~~SW¼ of SW¼~~ " 4																		
14	Nina Friary			SE¼ of SW¼				40	H	165						2593						
15																						
16	Warren G. Burnham	Peter Yde for Paul Evan Yde		NE¼ of SE¼				40		108						1697	95					
17	"	"		NW¼ of SE¼				40		108						1697	95					
18	Peter Yde			SW¼ of SE¼				40	H	103						1618						
19	"			SE¼ of SE¼ ~~less Ry. R.-Way~~				37.42	H	73						1147						
20																						
								568.94	H NH	406 1382						23093	1210					
										1788												

Auditor's Number	Total Taxes	Paid	When Paid (Month Day Year)	Number of Receipt	March Settlement 1942	June Settlement 1942	Penalty	November Settlement 1942	Penalty	Collections to First Monday in January 1943	Penalty	Delinquent on First Monday in January 1943	Penalty	Total Delinquent Tax and Penalty	Remarks
1	3666											3666			
2	2007											2007			
3	2007											2007			
4	2007											2007			
5															
6	2007	2nd Half Paid 1st Half Paid	NOV 17 1942 JUN 1 1942	1600 6171		10.04		1003							
7	~~2500~~ 1583	PAID IN FULL	DEC 31 1942	11990						4147					$8.95 abated
8	~~2234~~ 1142	PAID IN FULL	DEC 31 1942												$5.99 "
9	2007	2nd Half Paid 1st Half Paid	NOV 17 1942 JUN 1 1942	1600 6171		10.03		1004							
10															
11	1021	PAID IN FULL	OCT 23 1942	10187				1021	36						
12															
13															
14	2593	PAID IN FULL	OCT 23 1942	10189				2593	98						
15															
16	1792	2nd Half Paid 1st Half Paid	NOV 19 1942 NOV 6 1942	11897											
17	1792	2nd Half Paid	NOV 19 1942	4085		31.75		31.74							
18	1618	2nd Half Paid	NOV 19 1942												
19	1147	2nd Half Paid	NOV 12 1942												
20															
	29303											9687		1482 Cons	

Tax List of Real Property in the Town of Sylvan

	In Whose Name Assessed	To Whom Transferred	Sold for Taxes	Sub-Division	Sec. or Lot	Town or Block	Range	No. of Acres Acres	No. of Acres 100ths	No. of School Dist.	Valuation	Valuation by School Districts As Equalized by Department of Taxation: District No. Rate Mills	District No. Rate Mills	District No. Rate Mills	District No. Rate Mills	Assessed Valuation Non-Homestead	Rate and Tax Less Homestead Exemption 15.7 Mills	State Tax on Non-Homestead 8.76 Mills	Total General Taxes	Special Taxes: Ditch No.	Ditch No.	Ditch No.	Ditch No.	Total Taxes	Paid	When Paid	Number of Receipt	March Settlement 1942	June Settlement 1942	Penalty	November Settlement 1942	Penalty	Collections to First Monday in January 1943	Penalty	Delinquent on First Monday in January 1943	Penalty	Total Delinquent Tax and Penalty	Remarks
											Dollars	Dollars cts.	Dollars cts.	Dollars cts.	Dollars cts.	Dollars	$ cts.	$ cts.	$ cts.	$ cts.	$ cts.	$ cts.	$ cts.																
1	R.R. Ring			NE¼ of NE¼ less Ry. Rt. Way	19	133	30	30		1	94						14.77	8.23						15.59	2nd Half Paid	OCT 23 1942	10157		7.80		7.79								
2	Joe J. & Zella M. Shutt			NW¼ of NE¼ " " " "				27.42		4	90						14.14							14.14	1st Half Paid	JUN 17 1942	6883		14.14										
3	R.R. Ring			SW¼ of NE¼				40			108						16.97	9.51						17.92	2nd Half Paid	OCT 23 1942													
4	"			SE¼ of NE¼				40			108						16.97	9.51						17.92	1st Half Paid	JUN 25 1942	7428		17.92		17.92								
5	Minn. Power & Light Co.			1.9 acc. of NE¼ NW¼ NE¼ of Ry. subject to easement				1.90			9						1.41	0.8						1.49	2nd Half Paid	OCT 23 1942	10157												
6	Joe J. & Zella M. Shutt			NE¼ of NW¼ less Ry. Rt. Way & less 19 acc.				25.57		4	40						6.29							1.49	1st Half Paid	JUN 25 1942	5950		1.49										
7	"			~~NW¼ of NW¼ Lot 1 less Ry. Rt. Way~~				39.14		4	65						10.21							6.29	PAID IN FULL	JUN 17 1942	6883		6.29										
8	R.R. Ring			SW¼ of NW¼ " 2 " " " "				44.45			121						19.01	10.6						10.21	PAID IN FULL	JUN 17 1942	6883		10.21										
9	"			SE¼ of NW¼				40			108						16.97	9.51						20.07	2nd Half Paid	OCT 23 1942	10157												
10	Minn. Power & Light Co.			13.7 acc. of NE¼ SW¼				13.70			67						10.53	5.9						17.92	1st Half Paid	JUN 25 1942	7428		17.92		19.00								
11	R.R. Ring			NE¼ of SW¼ less 17.75 acc.				22.25			50						7.86	4.4						1.12	PAID IN FULL	JUN 5 1942	5950		1.12										
12	"			~~NW¼ of SW¼ Lot 3~~				50.90			121						19.01	10.6						8.30	2nd Half Paid	OCT 23 1942	10157		4.15		4.15								
13	"			~~SW¼ of SW¼~~ " 4				52.79			121						19.01	10.6						20.07	2nd Half Paid	OCT 23 1942	10157												
14	"			~~SE¼ of SW¼~~ " 5				26.65			67						10.53	5.9						20.07	2nd Half Paid	OCT 23 1942	10157		25.65		25.61								
15	Minn. Power & Light Co.			4.05 acc. of NE¼ SW¼				4.05			11						1.73	1.0						1.12	1st Half Paid	JUN 25 1942	7428												
16	R.R. Ring			~~NE¼ of SE¼ Lot 7~~				32.50			94						14.77	8.23						1.83	PAID IN FULL	JUN 4 1942	5950		1.83										
17	"			~~NW¼ of SE¼~~ " 6				32.75			94						14.77	8.23						15.59	2nd Half Paid	OCT 23 1942	10157												
18				SW¼ of SE¼																				15.59	1st Half Paid	JUN 25 1942	7428		15.56		15.62								
19				SE¼ of SE¼																					2nd Half Paid	OCT 23 1942													
20																									1st Half Paid	JUN 25 1942													
								525.07		4 NH	195 1173						214.95	102.9						225.24															
											1368																												

Tax List of Real Property in the Town of Sylvan

	IN WHOSE NAME ASSESSED	TO WHOM TRANSFERRED	SOLD FOR TAXES	SUB-DIVISION	Sec. or Lot	Town or Block	Range	NO. OF ACRES Acres	100s	No. of School Dist.	VALUATION	VALUATION BY SCHOOL DISTRICTS As Equalized by Department of Taxation: District No. Rate Mills	District No. Rate Mills	District No. Rate Mills	District No. Rate Mills	Assessed Valuation Non-Homestead	Rate and Tax Less Homestead Exemption 15 Mills	State Tax on Non-Homestead 2.76 Mills	TOTAL GENERAL TAXES	SPECIAL TAXES: Ditch No.	Ditch No.	Ditch No.	Ditch No.	TOTAL TAXES	PAID	WHEN PAID Month Day Year	Number of Receipt	March Settlement 1942	June Settlement 1942	Penalty	November Settlement 1942	Penalty	Collections to First Monday in January 1943	Penalty	Delinquent on First Monday in January 1943	Penalty	Total Delinquent Tax and Penalty	REMARKS
											Dollars	Dollars cts.	Dollars cts.	Dollars cts.	Dollars cts.	Dollars	$ cts.	$ cts.	$ cts.	$ cts.	$ cts.	$ cts.	$ cts.															
	Minn. Power & Light Co.			N. 400' of Lot 6																																			
				~~NE¼ of NE¼~~	20	133	30	10		1	45					SOLD FOR TAXES	707	39						746	PAID IN FULL	JUN 4 1942	5950		746										
				~~E. 60' of W½ of NW¼~~																																			
				~~NW¼ of NE¼~~				1	82		5						79	04						83	PAID IN FULL	JUN 3 1942	5942		83										
				SW¼ of NE¼																																			
	Geo. A. Albrecht			1 ac. of E½ of NW¼ N. of Riverside Add.																																			
				~~SE¼ of NE¼~~ Pellegar				1		H	11						173							173	PAID IN FULL	JUN 5 1942	5944		173										
	Harvey Housman			2 ac. of E½ of NW¼				2		H	21						330							330	PAID IN FULL	MAY 12 1942	4929		330										
	Lena Cole			NE¼ of NW¼ less 1 ac.				39		H	73					SOLD FOR TAXES	1147							1147	PAID IN FULL	DEC 31 1942	1991							2294	184				
	"			NW¼ of NW¼				40		H	73					SOLD FOR TAXES	1147							1147	PAID IN FULL	DEC 31 1942	1991												
	James Pearick			SW¼ of NW¼ less 1 ac.				39		H	129						2027							2027	PAID IN FULL	FEB 13 1942	1154	2027											
	Lena Cole			SE¼ of NW¼ " 1 "L. Housman" less 1 ac. to deduct + Lot 6.60'				36 18		H	73					SOLD FOR TAXES	1147							1147	PAID IN FULL	DEC 31 1942	1991							1147	92				
	Minn. Power & Light Co.			Lot 6 Lse N. 400'				29 75			35135						552076	30778																					
				NE¼ of SW¼																																			
	James Pearick			Lot 7 less Ry. + less 22.75 acres																																			
				~~NW¼ of SW¼~~				19		H	54						849							849	PAID IN FULL	FEB 13 1942	1154	849											
				SW¼ of SW¼																																			
				SE¼ of SW¼																																			
	Minn. Power & Light Co.			Lot 7 except N. 20 acres				22 75			94						1477	84						1559	PAID IN FULL	JUN 4 1942	5950		1559										
				NE¼ of SE¼																																			
				NW¼ of SE¼																																			
				SW¼ of SE¼																																			
				SE¼ of SE¼																																			
										H	434																											
								24050		HH	35279						561153	30907						592062														
											35713																											

Tax List of Real Property in the Town of Sylvan

	In Whose Name Assessed	To Whom Transferred	Sold for Taxes	Sub-Division	Sec. or Lot	Town or Block	Range	No. of Acres	No. of School Dist.	Valuation	Valuation by School Districts (As Equalized by Department of Taxation)	Amount Valuation Non-Homestead	Rate and Tax Less Homestead Exemption 15.1 Mills	State Tax on Non-Homestead 8.70 Mills	Total General Taxes	Special Taxes	Total Taxes	Paid	When Paid	Number of Receipt	March Settlement 1942	June Settlement 1942	Penalty	November Settlement 1942	Penalty	Collections to First Monday in January 1943	Penalty	Delinquent on First Monday in January 1943	Penalty	Total Delinquent Tax and Penalty	Remarks
								Acres	100s	Dollars	Dollars cts. Dollars cts. Dollars cts. Dollars cts.	Dollars	$ cts.	$ cts.	$ cts.	$ cts. $ cts. $ cts. $ cts.			Month Day Year											
1	G. J. Likness			266 ac. of Lot 2																											
2	Theodore Prisotto			~~NE¼ of NE¼~~	21	133	30	266	1	24			377				377	PAID IN FULL	JUN 13 1942	6674		377									
3				~~2 ac. of Lot 2~~																											
4				~~NW¼ of NE¼~~				2	H	205			322				322	PAID IN FULL	JUN 29 1942	8197		322									
5				SW¼ of NE¼																											
6				SE¼ of NE¼																											
7	State of Minnesota	Mr. & Mrs. Powell		Lot 2 less 4.66 ac.				959																							
8				NE¼ of NW¼																											
9				NW¼ of NW¼																											
10				SW¼ of NW¼																											
11				SE¼ of NW¼																											
12	State of Minnesota ~~from~~	~~Mrs. Lucy Powell~~		Lot 2	22	133	30																								
13	Minn. Power & Light Co.			~~NE¼ of SW¼~~ 11 ac. of Lot 2	24			11		45			707	39			746	PAID IN FULL	JUN 4 1942	5949		746									
14	" "			~~NW¼ of SW¼~~ Lot 3				32.50		94			1427	82			1559	PAID IN FULL	JUN 4 1942	5949		1559									
15	" "			~~SW¼ of SW¼~~ Lt 4 of NE¼				40		108			1697	95			1792	PAID IN FULL	JUN 4 1942	5949		1792									
16	~~Peter Lyle~~	Ellinor A. Lively		~~SE¼ of SW¼~~ N½ of NE¼				80		216			3394	189			3583	PAID IN FULL	MAY 26 1942	5582		846									
17	"	" "		Lot 2 less 11 ac.				37.65		294			4620	257			4877	PAID IN FULL	MAY 26 1942												
18	Minn. Power & Light Co.			NE¼ of SE¼				40		94			477	8			1659	PAID IN FULL	JUN 4 1942	5949		1559									
19	" "			~~NW¼ of SE¼~~ Lot 4				24.75		45			707	39			746	PAID IN FULL	JUN 4 1942	5949		1492									
20	" "			~~SW¼ of SE¼~~ " 5				26.75		45			707	39			746	PAID IN FULL	JUN 4 1942												
				SE¼ of SE¼																											
									H	259																					
								291.81	NH	941			18384	822			193.06														
										1170																					

Tax List of Real Property in the Town of Sylvan

REMARKS	IN WHOSE NAME ASSESSED	TO WHOM TRANSFERRED	SOLD FOR TAXES	SUB-DIVISION	Sec. or Lot	Town or Block	Range	NO. OF ACRES Acres	100s	No. of School Dist.	VALUATION	VALUATION BY SCHOOL DISTRICTS As Equalized by Department of Taxation: District No. 1 Rate 157.1 Mills	District No. 13 Rate 119.1 Mills	District No. ..... Rate ..... Mills	District No. ..... Rate ..... Mills	Assessed Valuation Non-Homestead	Rate and Tax Less Homestead Exemption 157.1 Mills	State Tax on Non-Homestead 8.76 Mills	TOTAL GENERAL TAXES	SPECIAL TAXES: Ditch No.	Ditch No.	Ditch No.	Ditch No.	TOTAL TAXES	PAID	WHEN PAID (Month Day Year)	Number of Receipt	March Settlement 1942	June Settlement 1942	Penalty	November Settlement 1942	Penalty	Collections to First Monday in January 1943	Penalty	Delinquent on First Monday in January 1943	Penalty	Total Delinquent Tax and Penalty	REMARKS
											Dollars	Dollars cts.	Dollars cts.	Dollars cts.	Dollars cts.	Dollars	$ cts.	$ cts.	$ cts.	$ cts.	$ cts.	$ cts.	$ cts.														
				NE¼ of NE¼	25	132	30			1																												
				NW¼ of NE¼																																		
				SW¼ of NE¼																																		
				SE¼ of NE¼																																		
	Minn. Power & Light Co.			Lot 2				3.25			13						20.4	11						215	PAID IN FULL	JUN 4 1942	5949		215								
				NE¼ of NW¼																																		
				NW¼ of NW¼																																		
				SW¼ of NW¼																																		
				SE¼ of NW¼																																		
	" "			Lot 1 less 4 acr.	30	133	30	33.10			94						147.7	8.4						155.9	PAID IN FULL	JUN 4 1942	5950		155.9								
				NE¼ of SW¼																																		
				NW¼ of SW¼																																		
				SW¼ of SW¼																																		
				SE¼ of SW¼																																		
	R.R. Ring			4 acs. of Lot 1				4			11.8						185.4	10.3						195.7	2nd Half Paid	OCT 23 1942	10169		97.9		97.8							
																									1st Half Paid	JUN 2 1942	10128											
				NE¼ of SE¼																																		
				NW¼ of SE¼																																		
				SW¼ of SE¼																																		
				SE¼ of SE¼																																		
								40.35	NH		29.5						253.5	19.6						373.1													
								17,719.63			18,181 H	16,017	2164																									
											99,162 M	58,986	40176																									
											117,343	75,003	42,340				#1 117,353.4																					
																	#13 50,429.4																					
																	167,782.8	36,886						1769.6 89													

Tax List of Real Property in the Town of Sylvan

Cass County, Minnesota, for Taxes for the Year 1941

In Whose Name Assessed		To Whom Transferred	Sold for Taxes	Sub-Division: Village of Sylvan	Sec. or Lot	Town or Block	Range	No. of Acres: Acres	No. of Acres: 100s	No. of School Dist.	Valuation (Dollars)	Valuation by School Districts As Equalized by Department of Taxation: District No. ..... Rate ..... Mills (Dollars cts.)	District No. ..... Rate ..... Mills (Dollars cts.)	District No. ..... Rate ..... Mills (Dollars cts.)	District No. ..... Rate ..... Mills (Dollars cts.)	Assessed Valuation Non-Homestead (Dollars)		Rate and Tax Less Homestead Exemption 172.13 Mills ($ cts.)	State Tax on Non-Homestead 8.76 Mills ($ cts.)	Total General Taxes ($ cts.)	Special Taxes: Ditch No. ..... ($ cts.)	Ditch No. ..... ($ cts.)	Ditch No. ..... ($ cts.)	Ditch No. ..... ($ cts.)
George Ramsey	1				1	1				1	81							13 94	71					
"	2				2						2							34	02					
"	3				3						2							34	02					
"	4				4						2							34	02					
"	5				5						2							34	02					
"	6				6						2							34	02					
"	7				7						2							34	02					
"	8				8						2							34	02					
State of Minnesota	9	Andrew Brown			9																			
"	10	"			10																			
"	11	"			11																			
"	12	"			12																			
"	13	Chas. Johnson			13																			
"	14	"			14																			
"	15	"			15																			
"	16	"			16																			
"	17	"			17																			
"	18	"			18																			
"	19	"			19																			
"	20	"			20																			
Chas. H. Johnson					21						2						SOLD FOR TAXES	35	02					
"					22						2						SOLD FOR TAXES	35	02					
										14	99							1702	89					

Total Taxes		Paid	When Paid (Month Day Year)	Number of Receipt	March Settlement 1942	June Settlement 1942	Penalty	November Settlement 1942	Penalty	Collections to First Monday in January 1943	Penalty	Delinquent on First Monday in January 1943	Penalty	Total Delinquent Tax and Penalty	Remarks
146 5	1	2nd Half Paid / 1st Half Paid	OCT 21 1942 / MAY 28 1942												
36	2	2nd Half Paid / 1st Half Paid	OCT 21 1942 / MAY 28 1942												
36	3	2nd Half Paid / 1st Half Paid	OCT 21 1942 / MAY 28 1942												
36	4	2nd Half Paid / 1st Half Paid	OCT 21 1942 / MAY 28 1942	5718		8 50		8 67							8 67 Checked
36	5	2nd Half Paid / 1st Half Paid	OCT 21 1942 / MAY 28 1942												
36	6	2nd Half Paid / 1st Half Paid	OCT 21 1942 / MAY 28 1942												
36	7	2nd Half Paid / 1st Half Paid	OCT 21 1942 / MAY 28 1942												
36	8	2nd Half Paid / 1st Half Paid	OCT 21 1942 / MAY 28 1942												
	9														
	10														
	11														
	12														
	13														
	14														
	15														
	16														
	17														
	18														
	19														
	20														
37												37			
37												37			
1796												74			

Tax List of Real Property in the Town of Sylvan

Cass County, Minnesota, for Taxes for the Year 1941

IN WHOSE NAME ASSESSED		TO WHOM TRANSFERRED	SOLD FOR TAXES	SUB-DIVISION	Sec. or Lot	Town or Block	Range	NO. OF ACRES Acres	100ths	No. of School Dist.	VALUATION	VALUATION BY SCHOOL DISTRICTS As Equalized by Department of Taxation: District No. ..... Rate ..... Mills	District No. ..... Rate ..... Mills	District No. ..... Rate ..... Mills	District No. ..... Rate ..... Mills	Assessed Valuation Non-Homestead		Rate and Tax Less Homestead Exemption 13.13 Mills	State Tax on Non-Homestead 8.76 Mills	TOTAL GENERAL TAXES	SPECIAL TAXES: Ditch No.	Ditch No.	Ditch No.	Ditch No.	TOTAL TAXES		PAID	WHEN PAID	Number of Receipt	March Settlement 1942	June Settlement 1942	Penalty	November Settlement 1942	Penalty	Collections to First Monday in January 1943	Penalty	Delinquent on First Monday in January 1943	Penalty	Total Delinquent Tax and Penalty	REMARKS
				Village of Sylvan							Dollars	Dollars cts.	Dollars cts.	Dollars cts.	Dollars cts.	Dollars		$ cts.	$ cts.	$ cts.	$ cts.	$ cts.	$ cts.	$ cts.			Month Day Year													
State of Minnesota	1				1	2				1																1														
"	2				2																					2														
"	3				3																					3														
"	4				4																					4														
"	5				5																					5														
Town of Sylvan	6				6																					6														
"	7				7																					7														
"	8				8																					8														
"	9				9																					9														
"	10				10	Exempt																				10														
"	11				11																					11														
"	12				12																					12														
"	13				13																					13														
"	14				14																					14														
State of Minnesota	15	Richard Gray			15																					15														
"	16	"			16																					16														
"	17	"			17																					17														
Archie H. & Helen J. Ripley	18				18					H	154					SOLD FOR TAXES		26	51						26 51	18											26 51			
" "	19				19					H	1					SOLD FOR TAXES		17							17	19											17			
Andrew H. Lee	20				20						2					SOLD FOR TAXES		35	02						37	20											37			
State of Minnesota					21						2					SOLD FOR TAXES		35	02						37												37			
					22																																				
										H	157																														
										NH	2																														
											159							2738	04						2742												2742			

Tax List of Real Property in the Town of Sylvan

Cass County, Minnesota, for Taxes for the Year 1941

	IN WHOSE NAME ASSESSED	TO WHOM TRANSFERRED	SOLD FOR TAXES	SUB-DIVISION	Sec. or Lot	Town or Block	Range	NO. OF ACRES Acres	100ths	No. of School Dist.	VALUATION	VALUATION BY SCHOOL DISTRICTS As Equalized by Department of Taxation: District No. Rate Mills	District No. Rate Mills	District No. Rate Mills	District No. Rate Mills	Assessed Valuation Non-Homestead	Rate and Tax Less Homestead Exemption	State Tax on Non-Homestead	TOTAL GENERAL TAXES	SPECIAL TAXES: Ditch No.	Ditch No.	Ditch No.	Ditch No.	TOTAL TAXES	PAID	WHEN PAID Month Day Year	Number of Receipt	March Settlement 1942	June Settlement 1942	Penalty	November Settlement 1942	Penalty	Collections to First Monday in January 1943	Penalty	Delinquent on First Monday in January 1943	Penalty	Total Delinquent Tax and Penalty	REMARKS
				North Sylvan							Dollars	Dollars cts.	Dollars cts.	Dollars cts.	Dollars cts.	Dollars	$ cts.	$ cts.	$ cts.	$ cts.	$ cts.	$ cts.	$ cts.															
	Merle Reed				11	1				1	3					SOLD FOR TAXES	52	03																					
	"				12						3					SOLD FOR TAXES	52	03																					
1																								55	2nd Half Paid	NOV 24 1942													
																									1st Half Paid	OCT 21 1942	11487												
2																								55	2nd Half Paid	NOV 24 1942	16681				55		53	04				
																									1st Half Paid	OCT 21 1942													
3																																							
4																																							
5																																							
6																																							
7																																							
8																																							
9																																							
10																																							
11																																							
12																																							
13																																							
14																																							
15																																							
16																																							
17																																							
18																																							
19																																							
20																																							
										14	6						104	06						110														

Tax List of Real Property in the Town of Sylvan

Cass County, Minnesota, for Taxes for the Year 1941

	IN WHOSE NAME ASSESSED	TO WHOM TRANSFERRED	SOLD FOR TAXES	SUB-DIVISION	Sec. or Lot	Town or Block	Range	NO. OF ACRES Acres 100s	No. of School Dist.	VALUATION	VALUATION BY SCHOOL DISTRICTS As Equalized by Department of Taxation: District No. Rate Mills	District No. Rate Mills	District No. Rate Mills	District No. Rate Mills	Assessed Valuation Non-Homestead	Rate and Tax Less Homestead Exemption 17.13 Mills	State Tax on Non-Homestead 8.76 Mills	TOTAL GENERAL TAXES	SPECIAL TAXES: Ditch No.	Ditch No.	Ditch No.	Ditch No.	TOTAL TAXES	PAID	WHEN PAID (Month Day Year)	Number of Receipt	March Settlement 1942	June Settlement 1942	Penalty	November Settlement 1942	Penalty	Collections to First Monday in January 1943	Penalty	Delinquent on First Monday in January 1943	Penalty	Total Delinquent Tax and Penalty	REMARKS
				Carlyon's Sylvan Park						Dollars	Dollars cts.	Dollars cts.	Dollars cts.	Dollars cts.	Dollars	$ cts.	$ cts.	$ cts.	$ cts.	$ cts.	$ cts.	$ cts.																
	Roscoe E. Carlyon				1				1	16					SOLD FOR TAXES	2.75	14						2.89	1												2.89		
	"				2					16					SOLD FOR TAXES	2.75	14						2.89	2												2.89		
	"				3					16					SOLD FOR TAXES	2.75	14						2.89	3												2.89		
	"			N½ of N½ of S½ of	4					16					SOLD FOR TAXES	2.75	14						2.89	4												2.89		
	Anna M. Gay			S½ of S½	4					10						1.72	09						1.81	5	PAID IN FULL	MAY 20 1943	5694		1.81								
	Jane Gray Thadine			N½ of	5					10						1.72	09						1.81	6	PAID IN FULL	MAY 14 1942	4395		1.81								
	Alice Heisey Day			S½ of	5					8						1.38	07						1.45	7	PAID IN FULL	MAY 8 1942	4174		1.45								
	George Raymond Smith			N½ of	6					10.2						1.75	09						1.84	5	2nd Half Paid	NOV 17 1942	7152		9.22	9.22							
	Ben S. & Lubbie H. Benton			S½ of	6					16						2.76	14						2.90	8	1st Half Paid	JUN 17 1942	7157		2.90								
	J. Walter Anderson			E½ of	7					15.2					SOLD FOR TAXES	26.17	1.33						27.50	10	PAID IN FULL	MAY 13 1942	4532							27.50			
	John A. Peterson			E½ of W½ of	7					80					SOLD FOR TAXES	22.39	1.14						23.52	11										18.09		5.43	
	Roscoe E. Carlyon			W½ of W½ of	7					40					SOLD FOR TAXES	1.72	09						1.81	12										1.81			
	"			W½ of	8					16					SOLD FOR TAXES	2.76	14						2.90	13										2.90			
	Esther P. Foster			Easterly ½ of	8					16					SOLD FOR TAXES	2.76	14						2.90	14										2.90			
	Roscoe Carlyon				9					32					SOLD FOR TAXES	5.51	28						5.79	15										5.79			
	"				10					32					SOLD FOR TAXES	5.51	28						5.79	16										5.79			
	Robert J. Sweet			E½ of	11					76						13.08	67						13.75	17	PAID IN FULL	JAN 31 1942	810	13.75									
	Chas. F. & Stella M. Lombach			NW¼ of	11					61						10.50	53						11.03	18	PAID IN FULL	MAR 28 1942	3364		11.03								
	State of Minnesota			SW¼ of	11																			19														
																								20														
									N/A	735						12.65	64						13.29											76.34		5.43	Cancel

Tax List of Real Property in the Town of Sylvan

	In Whose Name Assessed	To Whom Transferred	Sold for Taxes	Sub-Division	Sec. or Lot	Town or Block	Range	No. of Acres Acres	100s	No. of School Dist.	Valuation	District No. Rate Mills	District No. Rate Mills	District No. Rate Mills	District No. Rate Mills	Assessed Valuation Non-Homestead	Rate and Tax Less Homestead Exemption 172.13 Mills	State Tax on Non-Homestead 8.76 Mills	Total General Taxes	Special Taxes: Ditch No.	Ditch No.	Ditch No.	Ditch No.	Total Taxes	Paid	When Paid	Number of Receipt	March Settlement 1942	June Settlement 1942	Penalty	November Settlement 1942	Penalty	Collections to First Monday in January 1943	Penalty	Delinquent on First Monday in January 1943	Penalty	Total Delinquent Tax and Penalty	Remarks
				Carlyon's Sylvan Park																																			
	Leo F. & Angela M. Braun			E½ of	12					1	68					SOLD FOR TAXES	11.70	60						1230	PAID IN FULL	JUL 25 1942	8595				744				Checked 1 Jan 47 1331 check		
	John E. Tidgmark			W½ of	12						8						1.38	07						145	PAID IN FULL	MAY 5 1942	4057		29.01									
	"				3																																		
	State of Minnesota			That part N. of road of	13						8						1.38	07						145	PAID IN FULL	MAY 5 1942												
				That part S. of Road (Bad ribbon) N. of S. Line	13																																		
	Anna Lundgren				14						316						54.39	2.77						5916	PAID IN FULL	JUN 29 1942	7927											
	Harry L. & Ida E. Johnson			E½ of	15						196						33.74	1.72						3546	2nd Half Paid	OCT 17 1942	4324		177.31									
																									1st Half Paid	MAY 12 1942	4355												
	Addie Lane Crowell			E½ of W½ of N½ of	15						8					SOLD FOR TAXES	1.38	07						145	PAID IN FULL	JUL 23 1942	9487				145	03						
	Louis H. Carlyon			W½ of W½ of N½ of S½ of	15						26					SOLD FOR TAXES	4.48	23						471												471			
	Roscoe E. Carlyon				16						16					SOLD FOR TAXES	2.75	14						289	PAID IN FULL	DEC 16 1942												
	"				17						68					SOLD FOR TAXES	11.70	60						1230	PAID IN FULL	DEC 16 1942	1190							2097	104				
	"				18						16					SOLD FOR TAXES	2.75	14						289	PAID IN FULL	DEC 16 1942													
	"				19						16					SOLD FOR TAXES	2.75	14						289	PAID IN FULL	DEC 17 1942													
	Bennie Albion Fischer & Adella Fischer	Peterman		Commencing at N.E. corner of Lot 20. N. along line 640' to N.W. corner, thence southerly 105.6', thence westerly to above point 50' S. of N.E. corner, thence northerly to place of beginning	20						146					SOLD FOR TAXES	25.13	1.28						2641	2nd Half Paid	NOV 13 1942	1256		132.11		132.0							
	Frieda A. Carlyon				14																				1st Half Paid	JUN 17 1942	5513												
	Bennie Albion Fischer & Adella Fischer	Peterman		Bal. of	20						16					SOLD FOR TAXES	2.75	14						289												289			
				S½ of S½ of	21						26					SOLD FOR TAXES	4.48	23						471	2nd Half Paid	NOV 13 1942	1256				236								
	Frieda A. Carlyon			N½ of	21						24					SOLD FOR TAXES	4.13	21						434	1st Half Paid	JUN 17 1942	5513		43.35							434			
	Roscoe E. Carlyon				22						16					SOLD FOR TAXES	2.76	14						290												290			
	"				23						16					SOLD FOR TAXES	2.76	14						290												290			
	"				24						16					SOLD FOR TAXES	2.76	14						290												290			
																																				204		490 Cancel	
										Nd	1006						173.17	8.83						15200														

Tax List of Real Property in the Town of Sylvan

	IN WHOSE NAME ASSESSED	TO WHOM TRANSFERRED	SOLD FOR TAXES	SUB-DIVISION	Sec. or Lot	Town or Block	Range	NO. OF ACRES Assd. 1906	No. of School Dist.	VALUATION	VALUATION BY SCHOOL DISTRICTS As Equalized by Department of Taxation: District No. ... Rate ... Mills	District No. ... Rate ... Mills	District No. ... Rate ... Mills	District No. ... Rate ... Mills	Assessed Valuation Non-Homestead
				Carlyen's Sylvan Park											
										Dollars	Dollars cts.	Dollars cts.	Dollars cts.	Dollars cts.	Dollars
1				Lots 25-29 — on Fairview Ave.											
2	Contrs. to Mrs. F. A. Carlyon				30				1	16					
3	Possess. Fr. Carlyon				31					16					SOLD FOR TAXES
4	"				32					16					SOLD FOR TAXES
5	Contrs. to Mrs. F. A. Carlyon				33					16					SOLD FOR TAXES
6	"				34					16					SOLD FOR TAXES
7	State of Minnesota				35										SOLD FOR TAXES
8	"				36										
9	"				37										
10	"				38										
11	"				39										
12	"				40										
13	"				41										
14	"				42										
15	"				43										
16	"				44										
17	Possess. Fr. Carlyon				45					19					
18	"				46					19					
19	Herman Kahl, Jr.	State of Minnesota			47					32					SOLD FOR TAXES
20	"	State of Minnesota			48					32					SOLD FOR TAXES
										NH 182					

Cass County, Minnesota, for Taxes for the Year 1941

	Rate and Tax Less Homestead Exemption 17.12 Mills	State Tax on Non-Homestead 8.16 Mills	TOTAL GENERAL TAXES	SPECIAL TAXES: Ditch No.	Ditch No.	Ditch No.	Ditch No.	TOTAL TAXES	PAID	WHEN PAID (Month Day Year)	Number of Receipt	March Settlement 1942	June Settlement 1942	Penalty	November Settlement 1942	Penalty	Collections to First Monday in January 1943	Penalty	Delinquent on First Monday in January 1943	Penalty	Total Delinquent Tax and Penalty	REMARKS
	$ cts.	$ cts.	$ cts.	$ cts.	$ cts.	$ cts.	$ cts.															
1																						
2	2.75	14						2.89											2.89			
3	2.75	14						2.89											2.89			
4	2.75	14						2.89											2.89			
5	2.75	14						2.89											2.89			
6	2.75	14						2.89											2.89			
7																						
8																						
9																						
10																						
11																						
12																						
13																						
14																						
15																						
16																						
17	3.27	17						3.44	PAID IN FULL	DEC 4 1942												
18	3.27	17						3.44	PAID IN FULL	DEC 4 1942	11829						6.88	.55				
19	5.51	28						5.79	Cancelled State Land													
20	5.51	28						5.79														
	31.31	160						32.91											14.45		1.58	Cases

Tax List of Real Property in the Town of Sylvan

IN WHOSE NAME ASSESSED		TO WHOM TRANSFERRED	SOLD FOR TAXES	SUB-DIVISION	Sec. or Lot	Town or Block	Range	NO. OF ACRES Acres	100s	No. of School Dist.	VALUATION	VALUATION BY SCHOOL DISTRICTS As Equalized by Department of Taxation: District No. ___ Rate ___ Mills	District No. ___ Rate ___ Mills	District No. ___ Rate ___ Mills	District No. ___ Rate ___ Mills	Assessed Valuation Non-Homestead	Rate and Tax Less Homestead Exemption 17.9.13 Mills	State Tax on Non-Homestead 8.70 Mills	TOTAL GENERAL TAXES	SPECIAL TAXES: Ditch No. ___	Ditch No. ___	Ditch No. ___	Ditch No. ___	TOTAL TAXES	PAID	WHEN PAID Month Day Year	Number of Receipt	March Settlement 1942	June Settlement 1942	Penalty	November Settlement 1942	Penalty	Collections to First Monday in January 1943	Penalty	Delinquent on First Monday in January 1943	Penalty	Total Delinquent Tax and Penalty	REMARKS
				Carlyon's Sylvan Park							Dollars	Dollars cts.	Dollars cts.	Dollars cts.	Dollars cts.	Dollars	$ cts.	$ cts.	$ cts.	$ cts.	$ cts.	$ cts.	$ cts.																
Herman Kahl, Jr.	1	State of Minnesota			49					1	32					SOLD FOR TAXES	551	28						579	1														
"	2	State of Minnesota			50						32					SOLD FOR TAXES	551	28						579	1	Conveyed State Land													
"	3	State of Minnesota			51						32					SOLD FOR TAXES	551	28						579	3														
"	4	State of Minnesota			52						32					SOLD FOR TAXES	551	28						579	4														
Elmer P. Carrier	5				53						104					SOLD FOR TAXES	1790	91						1881	5									1940	170 19		1962		
Dan & Mary Mishaud	6				54						52						895	46						941	6	PAID IN FULL JUN 4 1942	5986		941					1941	188 19		2031		
Frank Swanson	7				55						144					SOLD FOR TAXES	2479	126						2605	7											2605 8		2813		
State of Minnesota	8				56																				8															
"	9				57																				9															
"	10				58																				10															
~~	11	Charles Johnson			59																				11															
"	12				60																				12															
"	13				61																				13															
"	14				62																				14															
"	15				63																				15															
"	16				64																				16															
"	17				65																				17															
"	18				66																				18															
"	19				67																				19															
"	20				68																				20															
										1	428						7368	375						7743												4486		2516	Cancel	

Tax List of Real Property in the Town of Sylvan

	IN WHOSE NAME ASSESSED		TO WHOM TRANSFERRED	SOLD FOR TAXES	SUB-DIVISION	Sec. or Lot	Town or Block	Range	NO. OF ACRES Acres	100s	No. of School Dist.	VALUATION	VALUATION BY SCHOOL DISTRICTS As Equalized by Department of Taxation: District No. ..... Rate ..... Mills	District No. ..... Rate ..... Mills	District No. ..... Rate ..... Mills	District No. ..... Rate ..... Mills	Assessed Valuation Non-Homestead		Rate and Tax Less Homestead Exemption 72.13 Mills	State Tax on Non-Homestead 8.96 Mills	TOTAL GENERAL TAXES	SPECIAL TAXES: Ditch No.	Ditch No.	Ditch No.	Ditch No.	TOTAL TAXES		PAID	WHEN PAID Month Day Year	Number of Receipt	March Settlement 1942	June Settlement 1942	Penalty	November Settlement 1942	Penalty	Collections to First Monday in January 1943	Penalty	Delinquent on First Monday in January 1943	Penalty	Total Delinquent Tax and Penalty	REMARKS
					Carlyon's Sylvan Park							Dollars	Dollars cts.	Dollars cts.	Dollars cts.	Dollars cts.	Dollars		$ cts.	$ cts.	$ cts.	$ cts.	$ cts.	$ cts.	$ cts.				Month Day Year												
	State of Minnesota	1				69					1																1														
	"	2				70																					2														
	"	3				71																					3														
	"	4				72																					4														
	"	5				73																					5														
	"	6				74																					6														
	"	7				75																					7														
	"	8				76																					8														
	"	9				77																					9														
	"	10				78																					10														
	"	11				79																					11														
	Roscoe E. Carlyon	12				80					4	120						SOLD FOR TAX	2066							2066.12	12	PAID IN FULL	DEC 18 1942	1901						2066.12				
		13																									13														
		14																									14														
		15																									15														
		16																									16														
		17																									17														
		18																									18														
		19																									19														
		20																									20														
											4	120							2066							2066														

Tax List of Real Property in the Town of Sylvan

Cass County, Minnesota, for Taxes for the Year 1941

In Whose Name Assessed		To Whom Transferred	Sold for Taxes	Sub-Division	Sec. or Lot	Town or Block	Range	No. of Acres Acres	No. of Acres 10ths	No. of School Dist.	Valuation	Valuation by School Districts As Equalized by Department of Taxation: District No. ___ Rate ___ Mills	District No. ___ Rate ___ Mills	District No. ___ Rate ___ Mills	District No. ___ Rate ___ Mills	Assessed Valuation Non-Homestead		Rate and Tax Less Homestead Exemption 12.12 Mills	State Tax on Non-Homestead 8.96 Mills	Total General Taxes	Special Taxes: Ditch No.	Ditch No.	Ditch No.	Ditch No.	Total Taxes	Paid	When Paid	Number of Receipt	March Settlement 1942	June Settlement 1942	Penalty	November Settlement 1942	Penalty	Collections to First Monday in January 1943	Penalty	Delinquent on First Monday in January 1943	Penalty	Total Delinquent Tax and Penalty	Remarks
				Sylvan Beach							Dollars	Dollars cts.	Dollars cts.	Dollars cts.	Dollars cts.	Dollars		$ cts.	$ cts.	$ cts.	$ cts.	$ cts.	$ cts.	$ cts.			Month Day Year														
D. M. Kuhlberg	1				1	1				7	8																														
"	2				2						16						SOLD FOR TAX	275	14						289											1.45	1.37				1.44 abated
D. W. & L. M. Flakinger	3				3						16						SOLD FOR TAX	275	14						289											" 1.45	1.37				1.44 abated
" "	4				4						16							275	14						289	PAID IN FULL	MAY 6 - 1942	4045	578											
Max Sebelist	5				5						16							275	14						289	PAID IN FULL	MAY 6 - 1942													
D. M. Kuhlberg	6				6						16							275	14						289	PAID IN FULL	JUN 24 1942	7596	289											
"	7				7						16						SOLD FOR TAX	275	14						289											1.45	1.37				1.44 abated
"	8				8						16						SOLD FOR TAX	275	14						289											" 1.45	1.37				1.44 abated
"	9				9						16						SOLD FOR TAX	275	14						289											" 1.45	1.37				1.44 abated
"	10				10						16						SOLD FOR TAX	275	14						289											" 1.45	1.37				1.44 abated
"	11				11						16						SOLD FOR TAX	275	14						289											" 1.45	1.37				1.44 abated
"	12				12						16						SOLD FOR TAX	275	14						289											" 1.45	1.37				1.44 abated
"	13				13						16						SOLD FOR TAX	275	14						289											" 1.45	1.37				1.44 abated
"	14				14						16						SOLD FOR TAX	275	14						289											" 1.45	1.37				1.44 abated
"	15				15						16						SOLD FOR TAX	275	14						289											" 1.45	1.37				1.44 abated
"	16				16						16						SOLD FOR TAX	275	14						289											" 1.45	1.37				1.44 abated
"	17				17						16						SOLD FOR TAX	275	14						289											" 1.45	1.37				1.44 abated
"	18				18						16						SOLD FOR TAX	275	14						289											" 1.45	1.37				1.44 abated
Andrew Schibke	19	Walter A. & Verna M. Fischer			19						16							275	14						289	PAID IN FULL	APR 21 1942													
"	20	" "			20						16							275	14						289	PAID IN FULL	APR 24 1942	37594	867											
"		" "			21					NH	336							275	14						289	PAID IN FULL	APR 2 1942													
																		5775	294						6069											2175		2160 Cons.	

Tax List of Real Property in the Town of Sylvan — Cass County, Minnesota, for Taxes for the Year 1941

	IN WHOSE NAME ASSESSED	TO WHOM TRANSFERRED	SOLD FOR TAXES	SUB-DIVISION	Sec. or Lot	Town or Block	Range	NO. OF ACRES Acres	10ths	No. of School Dist.	VALUATION	VALUATION BY SCHOOL DISTRICTS As Equalized by Department of Taxation: District No. Rate Mills	District No. Rate Mills	District No. Rate Mills	District No. Rate Mills	Assessed Valuation Non-Homestead	Rate and Tax Less Homestead Exemption 17.18 Mills	State Tax on Non-Homestead 8.76 Mills	TOTAL GENERAL TAXES	SPECIAL TAXES: Ditch No.	Ditch No.	Ditch No.	Ditch No.	TOTAL TAXES	PAID	WHEN PAID (Month Day Year)	Number of Receipt	March Settlement 1942	June Settlement 1942	Penalty	November Settlement 1942	Penalty	Collections to First Monday in January 1943	Penalty	Delinquent on First Monday in January 1943	Penalty	Total Delinquent Tax and Penalty	REMARKS
				Sylvan Beach							Dollars	Dollars cts.	Dollars cts.	Dollars cts.	Dollars cts.	Dollars	$ cts.	$ cts.	$ cts.	$ cts.	$ cts.	$ cts.	$ cts.																
Andrew Schilke	1	Walter A. & Verna M. Fischer			22	1			1		16						276	14						290	1	PAID IN FULL	APR 24 1942											
"	2	" "			23						16						276	14						290	2	PAID IN FULL	APR 24 1942											
"	3	" "			24						16						276	14						290	3	PAID IN FULL	APR 24 1942											
"	4	" "			25						16						276	14						290	4	PAID IN FULL	APR 24 1942											
"	5	" "			26						16						276	14						290	5	PAID IN FULL	APR 24 1942	3757	2610									
"	6	" "			27						16						276	14						290	6	PAID IN FULL	APR 24 1942											
"	7	" "			28						16						276	14						290	7	PAID IN FULL	APR 24 1942											
"	8	" "			29						16						276	14						290	8	PAID IN FULL	APR 24 1942											
"	9	" "			30						16						276	14						290	9	PAID IN FULL	APR 24 1942											
Mary Krueger	10				31						216						3718	189						3907	10	PAID IN FULL	AUG 19 1942											
"	11				32						16						275	14						289	11	PAID IN FULL	AUG 19 1942	9081				448 57	112					
"	12				33						16						275	14						289	12	PAID IN FULL	AUG 19 1942											
Chas. F. Bandlow	13				34						96						1652	84						1736	13	2nd Half Paid NOV 13 1942		11267										
"	14																							1845	14	1st Half Paid MAY 26 1942		11935										
Ora E. McNair	15				35						102						1756	89						1845	15	2nd Half Paid NOV 13 1942			1790		1790							
Frank Swanson	16				36						246						4234	215						4449	16	1st Half Paid MAY 26 1942												
Security St. Bk. Pillager	17				37						246					SOLD FOR TAX	4234	215						4449	17										4449		4805	
" "	18				38						16						275	14						289	18	PAID IN FULL	JUN 1 1942	6439		289								
" "	19				39						16						275	14						289	19	PAID IN FULL	JUN 1 1942	6439		289								
D. M. Krekelberg	20				40						16						275	14						289	20	PAID IN FULL	JUN 1 1942	6439		289								
"					41						16					SOLD FOR TAXES	275	14						289														
					42						16					SOLD FOR TAXES	275	14						289														
										NH	1162						20003	1016						21019														

Abated 1.35 } $1.44 abated
" 145 " 1.35 } 1.44 abated
9188 288 Cancel

In Whose Name Assessed		To Whom Transferred	Sold for Taxes	Sub-Division	Sec. or Lot	Town or Block	Range	No. of Acres (Acres / 100s)	No. of School Dist.	Valuation (Dollars)	District No. Rate Mills	District No. Rate Mills	District No. Rate Mills	District No. Rate Mills	Assessed Valuation Non-Homestead	Rate and Tax Less Homestead Exemption 177.13 Mills	State Tax on Non-Homestead 8.76 Mills	Total General Taxes	Ditch No.	Ditch No.	Ditch No.	Ditch No.	Total Taxes		Paid	When Paid Month	Day	Year	Number of Receipt	March Settlement 1942	June Settlement 1942	Penalty	November Settlement 1942	Penalty	Collections to First Monday in January 1943	Penalty	Delinquent on First Monday in January 1943	Penalty	Total Delinquent Tax and Penalty	Remarks
				Sylvan Beach																																				
Andrew Schilke	1	Walter C. & Verna M. Fischer			43	1			1	16						276	14						290	1	PAID IN FULL	APR	24	1942												
"	2	"			44					16						276	14						290	2	PAID IN FULL	APR	24	1942												
"	3	"			45					16						276	14						290	3	PAID IN FULL	APR	24	1942												
"	4	"			46					16						276	14						290	4	PAID IN FULL	APR	24	1942												
"	5	"			47					16						276	14						290	5	PAID IN FULL	APR	24	1942												
"	6	"			48					16						276	14						290	6	PAID IN FULL	APR	24	1942												
"	7	"			49					16						276	14						290	7	PAID IN FULL	APR	24	1942	3754	4060										
"	8	"			50					16						276	14						290	8	PAID IN FULL	APR	24	1942												
"	9	"			51					16						276	14						290	9	PAID IN FULL	APR	24	1942												
"	10	"			52					16						276	14						290	10	PAID IN FULL	APR	24	1942												
"	11	"			53					16						276	14						290	11	PAID IN FULL	APR	24	1942												
"	12	"			54					16						276	14						290	12	PAID IN FULL	APR	24	1942												
"	13	"			55					16						276	14						290	13	PAID IN FULL	APR	24	1942												
"	14	"			56					16						276	14						290	14	PAID IN FULL	APR	24	1942												
	15																							15																
	16																							16																
	17																							17																
	18																							18																
	19																							19																
	20																							20																
								Dist #1 NH		274	#13 none					3864	196						4060																	
									H	275																														
									NH	4182					#1	76721	3667						80388																	
									9T #1	4457																														