ASSESSMENT & TAX LIST

Sylvan

1953

INDEX TO SECTIONS

SECTION	PAGE
Sec. 1	
" 2	
" 3	
" 4	
" 5	
" 6	
" 7	
" 8	
" 9	
" 10	
" 11	
" 12	
" 13	
" 14	
" 15	
" 16	
" 17	
" 18	
" 19	
" 20	
" 21	
" 22	
" 23	
" 24	
" 25	
" 26	
" 27	
" 28	
" 29	
" 30	
" 31	
" 32	
" 33	
" 34	
" 35	
" 36	

For Convenience of Auditor in Showing Boundaries of School Districts

Township No. ..... *Range No.* ..... *Mer. P. M.*

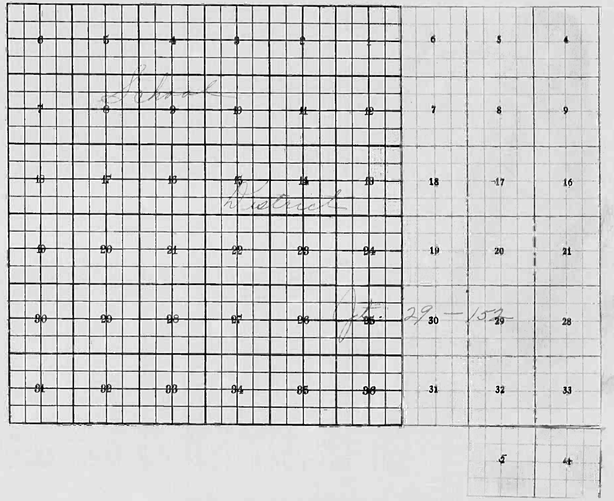

Returns Showing Grain Received in or Handled by Elevators, Warehouses and Mills in the ..... of ..... in the County of ..... for the Year Ending May 1, 1953

NAMES OF OWNERS	ADDRESS	Bushels of Wheat	Bushels of Soy Beans	Bushels of Flax	Total No. of Bushels of Wheat, Soy Beans and Flax	Tax of ½ Mill per Bushel (Dollars Cts.)	Bushels of Corn	Bushels of Barley	Bushels of Rye	Bushels of Oats	Bushels of Buckwheat	Bushels of all Other Grains	Total No. Bushels Corn, Barley, Rye, Oats, Buckwheat, and all Other Grains	Tax of ½ Mill Per Bushel (Dollars Cts.)	* Total Tax (Dollars Cts.)	REMARKS

Note * Assessors will not fill these Columns

Sylvan Park

Gardyn's Sylvan Park

Lot 1 & Alley of Addn. to Sylvan Park

REAL PROPERTY BECOMING SUBJECT TO TAXATION SINCE THE LAST PREVIOUS ASSESSMENT OR OMITTED FROM ASSESSMENT ROLLS THE PREVIOUS YEARS.

Assessment of Taxable Real Property in the _____ of _____, County of _____, Minn., for the Year 1953.

Form 314 [illegible]

	NAME OF OWNER	School District	DESCRIPTION OF PROPERTY: SUBDIVISION	Sec. or Lot	Twp. or Block	Rng.	Number of Acres of Land: Acres	Number of Acres of Land: Hundredths	Indicate Homestead Tax by a Check	Indicate Agricultural Tax by a Check	BY WHOM VALUED	TRUE AND FULL VALUATIONS: LAND Exclusive of Structures and Improvements Dollars	BUILDINGS and Other Structures Dollars	MACHINERY Permanently Attached to Real Estate Dollars	TOTAL True and True Value Dollars	ASSESSED VALUATIONS: RURAL: Homestead Up to $4,000 20% Dollars	RURAL: Over $4,000 and Non-Homestead 33⅓% Dollars	ALL OTHER: Homestead Up to $4,000 25% Dollars	ALL OTHER: Over $4,000 and Non-Homestead 40% Dollars	MACHINERY Permanently Attached to Real Estate 33⅓% Dollars	TOTAL ASSESSED VALUE Dollars	FINAL EQUALIZED VALUE Dollars
1											State											
											County											
											Local Bd.											
											Assessor											
2											State											
											County											
											Local Bd.											
											Assessor											
3											State											
											County											
											Local Bd.											
											Assessor											
4											State											
											County											
											Local Bd.											
											Assessor											
5											State											
											County											
											Local Bd.											
											Assessor											
6											State											
											County											
											Local Bd.											
											Assessor											
7											State											
											County											
											Local Bd.											
											Assessor											
8											State											
											County											
											Local Bd.											
											Assessor											

Total No. of Acres _____

Total Value as Equalized by _____

Total Value as Assessed by _____

SUMMARY OF TAX COLLECTION

Original Levy	$ 30,869.50	
Additions	$	
		$ 30,869.50
Abatements		$ 8.10
		$ 30,861.40

COLLECTIONS

March Settlement	$ 1626.61	
June Settlement	$ 15751.44	
November Settlement	$ 11808.19	
January Settlement	$ 84.55	$ 29,270.79
		$ 1590.61
Over Collected	$	
Under Collected	$	
Delinquent	$ 1590.61	$ 1590.61
Total		$ 30861.40

Village of Sylvan Park

Gertrude's Sylvan Park

Lots & Alls 1-56 Addn to Sylvan Park

Assessment of

NAME OF OWNER

2.

Sch #1 - all 133-30
Sec 133-29 - Sec 4-5-6-7-8-9-16-17-18
N½ of N½ of Sec 19
N½ of N½ of N½ of Sec 20
N½ of N½ of N½ of Sec 21 & All Platted property

TABULAR SCHEDULE OF VALUATIONS, RATES AND TAXES

LEVIED IN THE Town OF Sylvan

COUNTY OF CASS, STATE OF MINNESOTA

School District No.	Valuation by School Districts: Agricultural Lands (Dollars)	Non-Agricultural Lands (Dollars)	Personal Property (Dollars)	Total Value of all Property except Money and Credits (Dollars)	Rate of State Taxes: Total Rate of State Tax (Mills)	Rate of County Taxes: Rev. (Mills)	R. & B. (Mills)	Welfare (Mills)	Bonds and Int. (Mills)	C.R. Sky (Mills)	Total Rate of County Tax (Mills)	Rate of Town Taxes: Rev. (Mills)	R. & B. (Mills)	Drag Tax (Mills)	State Loan (Mills)	Total Rate of Town Tax (Mills)
1.	29-152	52050	2190 / 33703	59,743	H. 5.28	28.3	15.59	5.62	10.09	2.	107.41	1.34	11.24	1.		15.74
2.	29-152	40494	48495	88,989												
See above for 2.				148,732												
					N.H.	4.66 / 9.94										

School District No.	Rate of School Taxes: Total Rate of Sch'l Tax (Mills)	Total Rate of all Taxes (Mills)	Taxes Levied — Local 1 Mill and Special School Taxes by Districts: Local 1 Mill	Special	State Loan	Def.	Trans.	#1 Debt	C.O.	Total School Taxes	All Other Taxes: Funds	Rate	Amounts
1.	66.	174.43	5765	144432		16438	1563		5765	38059	State — Non-Homestead,		54764
	91.	174.43	407	10450		852	418		2090	13917	State — Homestead,		786 60
	67.	195.43	4044	101235		11253	8089	4049	40494	270165	County Revenue,		420921
	92.	220.43	9500	242475		13786	9629	4750	48495	346135	County Road and Bridge,		236484
			14873	498992		41644	29747	8849	148732	1116992	County Welfare,		751374
											Bonds and Interest		158995
											C.R. & B. Sinking		29786
													1597530
											Town Revenue,		19930
											Town Road and Bridge,		199301
											Town Drag,		14873
											Town State Loan,		
													234104
											School Local 1 Mill,		14873
											School Special,		498992
											School State Loan:		
											Deficiency		41644 9
											Tuition		
											Transportation		29747
											#1 Debt		8849
											Capital Outlay		148732
													1116992
													3086950

Assessed Value	Rural Homestead	All Other	Personal Property	Total
Homestead	20362			20362
Non-Homestead	120707		7663	128370
Total	141069		7663	148732

Total Taxes Real Estate 29 291.16
Pers. Prop. 1578.34
Total 30,869.50

Total Levy $29 869.50

I, L. C. Pehrson, Auditor of said County and State aforesaid, do hereby certify that the foregoing is a true and correct Schedule, showing the valuation of all the taxable property, in the Town of Sylvan, in said County, the several rates of Taxation and Totals of the several Tax Funds levied thereon, for the year A. D. 1953.

Witness my hand and official seal, this 8th day of January A. D. 1953.

L. C. Pehrson
County Auditor
By Helen Pehrson, Deputy

*Total Number of Acres 15209.38

State of Minnesota, } ss.
COUNTY OF CASS

SEAL

Village of Sylvan
Garlyon's Sylvan Park
Lots & Alleys Lot Addn. to Sylvan Park

Assessment of

Form 334 must have serial number.

NAME OF OWNER

COLLECTIONS OF TAXES OF 1953 — Town — OF Sylvan — CASS COUNTY, MINNESOTA

	FUNDS	MARCH SETTLEMENT 1954	JUNE SETTLEMENT 1954	NOV. SETTLEMENT 1954	Amount Collected from Nov. 19 54 to First Monday in Jan. 1955	REDUCTIONS		Total Reductions and Collected	BALANCE UNCOLLECTED	ADDITIONS		Total Uncollected to First Monday in January, 19 .....
	State—Non-Homestead,	3510	41746	22475	19							
	State—Homestead,	4153	27437	27925	225							
	County Revenue,	22259	222259	160393	1205							
	County Road and Bridge,	12506	125768	90115	677							
	County Welfare,	37136	374757	270527	2157							
	County Bond and Interest	7467	73152	60577	455							
	A+B. Library	1573	15707	11335	85							
1	Town Revenue,	1054	10523	7594	57							
	Town Road and Bridge,	10540	105235	75944	577							
	Town Drag,	787	7853	5668	43							
	Town State Loan,											
2												
3	School Local 1 Mill,	786	7853	5668	43							
	School Special,	25996	210826	196489	1187							
	School State Loan,											
	Deficiency	22022	219893	158693	1192							
4	Tuition											
	Transportation	1574	15707	11335	85							
	C.O.	7865	78533	56676	426							
	F/Debt	42	5288	1372	43							
5												
6												
7												
8		162641	1575144	1118819	8455							

		LOCAL 1 MILL	SPECIAL	STATE LOAN	Deficiency	Transport	C.O.	F/Debt			TOTALS
MARCH SETTLEMENT	School District No. (1) 6-27-152	512	12807		14344	1025	5123				33811
	(1) 26-27-152	112	7121		5707	565	1829				16378
	(2) 6-27-152	24	522		575	42	204	21			1408
	(2) 26-27-152	97	3547		1986	142	704	71			6526
	Totals	786	25996		22022	1574	7865	92			58335
JUNE SETTLEMENT	School District No. (1) 6-27-152	2557	63728		71601	5114	25572				168773
	(1) 26-27-152	87	416		233	17	83				357
	(2) 6-27-152	4717	117864		132063	9433	47165	4717			316009
	(2) 26-27-152	571	27567		15776	1143	5713	571			52361
	Totals	7853	210826		219893	15707	78533	5288			581100
NOVEMBER SETTLEMENT	School District No. (1) 6-27-152	2282	57057		63898	4564	22821				150617
	(1) 26-27-152	1948	98696		55830	3988	19939				181447
	(2) 6-27-152	4196	298490		334224	23887	119436	4984			794771
	(2) 26-27-152	199	9901		5545	396	1980	198			18218
	Totals	5668	196489		158693	11335	56676	1372			430253
NOVEMBER to JANUARY	School District No.										
	(2) 6-27-152	38	942		1055	75	377	38			2525
	(2) 26-27-152	05	245		137	10	47	05			451
	Totals	43	1187		1192	85	426	43			2976
ADDITIONS	School District No.										
	Totals										
REDUCTIONS	School District No.										
	Totals										

Assessment Roll and Tax List of Real Property in the Town of Sylvan, Cass County, Minnesota, for Taxes for the Year 1953.

In Whose Name Assessed	To Whom Transferred	Description of Property: Subdivision	No. or Lot	Town Block	Rng.	Number of Acres of Land: Acres	100ths	Sch. School District	Indemnities Agricultural Tax or No	True and Full Valuations: Land Exclusive of Structures and Improvements	Buildings and Other Structures	Machinery Permanently Attached to Real Estate	Total True and Full Value	Assessed Valuations: Rural: Homestead Up to $4,000 20%	Rural: Over $4,000 and Non-Homestead 33⅓%	All Other: Homestead Up to $4,000 25%	All Other: Over $4,000 and Non-Homestead 40%	All Other: Machinery Permanently Attached to Real Estate 33⅓%	Total Assessed Value	Total Assessed Value as Equalized by the Board of Review	Final Equalized Value
						Acres	100ths			Dollars	Dollars	Dollars	Dollars	Dollars	Dollars	Dollars	Dollars	Dollars	Dollars	Dollars	Dollars
Adolph + Ethel Stark		NE¼ of NW¼	Lot 1	4	132.29	54	74		yes												
		NW¼ of NW¼	Lot 1	5	132.29																
		SW¼ of NE¼																			
		SE¼ of NE¼																			
		NE¼ of NW¼																			
		NW¼ of NW¼																			
		SW¼ of NW¼																			
		SE¼ of NW¼																			
		NE¼ of SW¼																			
		NW¼ of SW¼																			
		SW¼ of SW¼																			
		SE¼ of SW¼																			
		NE¼ of SE¼																			
		NW¼ of SE¼																			
		SW¼ of SE¼																			
		SE¼ of SE¼																			
						54	74														

Sold for Taxes	Validations by School Districts as Equalized by Department of Taxation: District No. / Rate ... Mills	District No. / Rate ... Mills	District No. / Rate ... Mills	District No. / Rate ... Mills	District No. / Rate ... Mills	Tax Including State Homestead ... Mills	State Tax on Non-Homestead ... Mills	Special Taxes	Total Taxes		Paid: Balance Paid / Part Paid / Balance Paid	When Paid: Month Day Year	Number of Receipt	March Settlement 1954	June Settlement 1954	Penalty	November Settlement 1954	Penalty	Collections to First Monday in January 1953	Penalty	Delinquent on First Monday in January 1953	Total Delinquent Tax and Penalty	Remarks
	Dollars	Dollars	Dollars	Dollars	Dollars	$ cts.	$ cts.	$ cts.	$ cts.					$ cts.	$ cts.	$ cts.	$ cts.	$ cts.	$ cts.	$ cts.	$ cts.	$ cts.	
SOLD FOR TAXES	4 303					58 97			58 97	1		SEP 15 1954	13532				29 38						
										2		MAY 31 1954	8717		29 54								
										3													
										4													
										5													
										6													
										7													
										8													
										9													
										10													
										11													
										12													
										13													
										14													
										15													
										16													
										17													
										18													
										19													
										20													
	4 308					58 97			58 97						29 54		29 38						

Village of Sylvan
Sylvan Park
Cassville Sylvan Park
Sylvan & Lindstrom Addition to Sylvan Park

Form 1CD (51) Gum-Lined Paper, Minneapolis

Assessment Roll and Tax List of Real Property in the Town of Sylvan

Cass County, Minnesota, for Taxes for the Year 1953.

	In Whose Name Assessed	To Whom Transferred	Description of Property: Subdivision	Sec. or Lot	Town or Block	Rng.	Number of Acres of Land: Acres	Mills	Sch. Dist.	Indemnified Land Tax in Lieu	Indemnified Land Tax in Lieu	True and Full Valuations: Land Exclusive of Structures and Improvements	Buildings and Other Structures	Machinery Permanently Attached to Real Estate	Total True and Full Value	Assessed Valuations: Rural: Homestead Up to $4,000 20%	Rural: Over $4,000 and Non-Homestead 33⅓%	All Other: Homestead Up to $4,000 25%	All Other: Over $4,000 and Non-Homestead 40%	Machinery Permanently Attached to Real Estate 33⅓%	Total Assessed Value	Total Assessed Value as Equalized by the Board of Review	Final Equalized Value
							Acres	Mills				Dollars	Dollars	Dollars	Dollars	Dollars	Dollars	Dollars	Dollars	Dollars	Dollars	Dollars	Dollars
1	Arnold Gravely		NE¼ of NE¼ Lot 1 less 33 acres				4 133.29	425	Yes														
2	Geo. B. Anderson		NW¼ of NE¼ Lot 2					37.25	No														
3	Lauren J. Anderson		SW¼ of NE¼ less 8 acres					31.10	Yes														
4	Arnold Gravely		East ½ of SE¼ of NE¼					25.20	"														
5	Minnesota Power & Light Co		132 lies S of Lot 1 & 14 acres of Sly of 22¼					48	No														
6	~~Harold A. Nelson Veith~~ ~~Hyman B. Savage & Fanny~~		Lot 3 NE¼ of NW¼ less 6.45 acres to Minn Power & Light Co																				
7	" "		Lot 4 NW¼ of NW¼					68.45	Yes														
8	" "		SW¼ of NW¼																				
9	" "		SE¼ of NW¼																				
10	Minnesota Power & Light Co		8.9 acres off Sly of 22¼					89	No														
11	Lauren J. Anderson		NE¼ of SW¼					40	Yes														
12	Minnesota Power & Light Co		NW¼ of SW¼					40	No														
13			SW¼ of SW¼					40	"														
14	Lauren J. Anderson		SE¼ of SW¼					40	Yes														
15	Minnesota Power & Light Co		6.45 acs off the S 3/4 of Sly of 22¼					6.45	No														
16	State of Minnesota		NE¼ of SE¼																				
17	Lauren J. Anderson		NW¼ of SE¼					40	Yes														
18	John W. & Emily Peterson		SW¼ of SE¼					40	"														
19	" "		SE¼ of SE¼					40															
20																							
								861.40															

Validations by School Districts as Equalized by Department of Taxation

Sold for Taxes	District No. 134 Rate 43 Mills	District No. ..... Rate ..... Mills	District No. ..... Rate ..... Mills	District No. ..... Rate ..... Mills	District No. ..... Rate ..... Mills	Tax including State Homestead ..... Mills	State Tax on Non-Homestead 46 Mills	Special Taxes	Total Taxes	Paid	When Paid: Month Day Year	Receipt of Receipt	March Settlement 1954	June Settlement 1954	Penalty	November Settlement 1954	Penalty	Collection to Fall Monday in January 1955	Penalty	Delinquent on First Monday in January 1955	Total Delinquent Tax and Penalty	Remarks
	Dollars	Dollars	Dollars	Dollars	Dollars	$ cts.	$ cts.	$ cts.	$ cts.				$ cts.	$ cts.	$ cts.	$ cts.	$ cts.	$ cts.	$ cts.	$ cts.	$ cts.	
1	#11					2.14			2.14	2nd Half Paid 1st Half Paid	OCT 22 1954 MAY 31 1954	8796		1.07		1.07						
2	93					18.18	44		18.62	2nd Half Paid 1st Half Paid	OCT 22 1954 MAY 31 1954	14269		9.31		9.31						
3	#41					8.02			8.02	2nd Half Paid 1st Half Paid	OCT 21 1954 MAY 31 1954	13942 8940		4.01		4.01						
4	#165					32.24			32.24	2nd Half Paid 1st Half Paid	OCT 30 1954 MAY 31 1954	14261 8796		16.12		16.12						
5	138					26.96	64		27.60	2nd Half Paid 1st Half Paid	OCT 30 1954 MAY 31 1954	15166 13145		13.80		13.80						
6																						
7	#267					52.18			52.18	2nd Half Paid 1st Half Paid	OCT 30 1954 MAY 31 1954	14558 10217		26.09		26.09						
8																						
9																						
10	35					2.84	16		3.00	2nd Half Paid 1st Half Paid	OCT 31 1954 MAY 31 1954	15140 13145		3.50		3.50						
11	#13					8.40			8.40	2nd Half Paid 1st Half Paid	OCT 21 1954 MAY 31 1954	13942 8940		4.20		4.20						
12	102					19.94	48		20.42	2nd Half Paid 1st Half Paid	OCT 30 1954 MAY 31 1954	15166 12145		20.42		20.42						
13	102					19.94	48		20.42	2nd Half Paid 1st Half Paid	OCT 21 1954 MAY 31 1954	13942 8940										
14	#37					6.06			6.06	2nd Half Paid 1st Half Paid	OCT 21 1954 MAY 31 1954	13942 8940		3.03		3.03						
15	188					36.74	88		37.62	2nd Half Paid 1st Half Paid	OCT 30 1954 MAY 31 1954	15166 13145		18.81		18.81						
16																						
17	#116					22.66			22.66	2nd Half Paid 1st Half Paid	OCT 21 1954 MAY 31 1954	13942 8940		11.33		11.33						
18	#22					4.30			4.30	PAID IN FULL	MAR 18 1954			4.30								
19	#22					4.30			4.30	PAID IN FULL	MAR 18 1954	4883		4.30								
20																						
	#718 558 1276				##	268.90	3.08		271.98					140.29		131.68						

Village of Sylvan

Carlwood Sylvan Park

Lake Addition Addition to Sylvan Park

Assessment Roll and Tax List of Real Property in the Lawrence of Sylvan

Cass County, Minnesota, for Taxes for the Year 1953.

SCD (51)

	IN WHOSE NAME ASSESSED	TO WHOM TRANSFERRED		DESCRIPTION OF PROPERTY: SUBDIVISION	Sec. or Lot	Town Range Block	Block	Number of Acres of Land: Acres	Hundredths	Indicate Homestead Tax or No	Indicate Agricultural Tax or No	TRUE AND FULL VALUATIONS: LAND Exclusive of Structures and Improvements	BUILDINGS and Other Structures	MACHINERY Permanently Attached to Real Estate	TOTAL True and Full Value	ASSESSED VALUATIONS: RURAL: Homestead Up to $4,000 20%	Over $4,000 and Non-Homestead 33⅓%	ALL OTHER: Homestead Up to $4,000 25%	Over $4,000 and Non-Homestead 40%	MACHINERY Permanently Attached to Real Estate 33⅓%	TOTAL ASSESSED VALUE	Total Assessed Value as Equalized by the Board of Review	FINAL EQUALIZED VALUE
								Acres	Hdths			Dollars	Dollars	Dollars	Dollars	Dollars	Dollars	Dollars	Dollars	Dollars	Dollars	Dollars	Dollars
1	Chas. E. + Caroline Peterson		2	NE¼ of NE¼	Lot 1	3	133	29	36	36	yes												
2	" "		3	NW¼ of NE¼	Lot 2				36	28	"												
3	" "		3	SW¼ of NE¼					40		"												
4	" "		4	SE¼ of NE¼					40		"												
5			5																				
6	Harold L. Roy + Diane Peterson		6	Half of NW¼	Lot 3				36	24	"												
7	" "		7	NW¼ of NW¼	Lot 4				36	14	"												
8	" "		8	SW¼ of NW¼					40		"												
9	" "		9	SE¼ of NW¼					40		"												
10			10																				
11	Geo. + Lucy Clark		11	NE¼ of SW¼					40		"												
12	" "		12	NW¼ of SW¼					40		"												
13	Beaver + Laura Peterson		13	SW¼ of SW¼					40		"												
14	" "		14	SE¼ of SW¼					40		"												
15			15																				
16	Emily + John W. Peterson		16	NE¼ of SE¼					40		No												
17	George + Lucy Clark		17	NW¼ of SE¼					40		yes												
18	" "		18	SW¼ of SE¼					40		"												
19	Minnesota Power + Light Co.		19	SE¼ of SE¼					40		No												
20			20																				
								1626															

	SOLD FOR TAXES	VALUATIONS BY SCHOOL DISTRICTS AS EQUALIZED BY DEPARTMENT OF TAXATION: District No. 194 Rate 44.5 Mills	District No. ..... Rate ..... Mills	District No. ..... Rate ..... Mills	District No. ..... Rate ..... Mills	District No. ..... Rate ..... Mills	District No. ..... Rate ..... Mills	Tax including State Homestead ..... Mills	State Tax on Non-Homestead 466 Mills	SPECIAL TAXES	TOTAL TAXES	PAID	WHEN PAID: Month Day Year	Number of Receipt	March Settlement 1954	June Settlement 1954	Penalty	November Settlement 1954	Penalty	Collections to First Monday in January 1955	Penalty	Delinquent on First Monday in January 1955	Penalty	Total Delinquent Tax and Penalty	REMARKS
		Dollars	Dollars	Dollars	Dollars	Dollars	Dollars	$ cts.	$ cts.	$ cts.	$ cts.				$ cts.	$ cts.	$ cts.	$ cts.	$ cts.	$ cts.	$ cts.	$ cts.	$ cts.	$ cts.	
1		$ 65						12 70			12 70	1	2nd Half Paid 1st Half Paid	OCT 30 1954 MAY 31 1954											
2		$ 328						64 10			64 10	2	2nd Half Paid 1st Half Paid	OCT 30 1954 MAY 31 1954	8719		51 60		51 50						
3		$ 80						15 64			15 64	3	2nd Half Paid 1st Half Paid	OCT 30 1954 MAY 31 1954	16184										
4		$ 54						18 56			10 56	4	2nd Half Paid 1st Half Paid	OCT 30 1954 MAY 31 1954											
5												5													
6		$ 94						18 88			18 88	6	2nd Half Paid 1st Half Paid	OCT 21 1954 MAY 31 1954											
7		$ 241						47 10			47 10	7	2nd Half Paid 1st Half Paid	OCT 21 1954 MAY 31 1954	6831		45 84		45 84						
8		$ 58						11 34			11 34	8	2nd Half Paid 1st Half Paid	OCT 21 1954 MAY 31 1954	13999										
9		$ 76						14 86			14 86	9	2nd Half Paid 1st Half Paid	OCT 21 1954 MAY 31 1954											
10												10													
11		$ 62						12 12			12 12	11	2nd Half Paid 1st Half Paid	OCT 30 1954 MAY 31 1954	14442 6830		6 06		6 06						
12		$ 53						10 36			10 36	12	2nd Half Paid 1st Half Paid	OCT 30 1954 MAY 31 1954			5 18		5 18						
13		$ 424						82 86			82 86	13	2nd Half Paid 1st Half Paid	OCT 21 1954 MAY 31 1954	13999 6829		41 43		41 43						
14		$ 78						15 24			15 24	14	2nd Half Paid 1st Half Paid	OCT 21 1954 MAY 31 1954	13999		7 62		7 62						
15												15													
16		53						10 36	24		10 60	16	PAID IN FULL	MAR 18 1954	4843		10 60								
17		$ 341						66 64			66 64	17	2nd Half Paid 1st Half Paid	MAY 31 1954	6830		33 32		33 32						
18		$ 103						20 12			20 12	18	2nd Half Paid 1st Half Paid	MAY 31 1954	14442		10 06		10 06						
19		118						23 06	54		23 60	19	2nd Half Paid 1st Half Paid	OCT 31 1954 MAY 31 1954	15199 13145		11 80		11 80						
20		$ 2057 171 2228						435 44	78		436 22	20					223 41		218 81						

Village of Sylvan
Lot 1 of Sylvan
Carlyon's Sylvan Park
Lot 1 of Addition to Sylvan Park

Assessment Roll and Tax List of Real Property in the Town of Sylvan

Cass County, Minnesota, for Taxes for the Year 1953.

Form 5CD (53) [illegible]

	IN WHOSE NAME ASSESSED	TO WHOM TRANSFERRED	DESCRIPTION OF PROPERTY: SUBDIVISION	Sec. or Lot	Town. or Block	Rng.	Number of Acres of Land: Acres	100ths	Indicate Homestead Tax by Yes or No	Indicate Agricultural Tax by Yes or No	TRUE AND FULL VALUATIONS: LAND Exclusive of Structures and Improvements	BUILDINGS and Other Structures	MACHINERY Permanently Attached to Real Estate	TOTAL True and Full Value	ASSESSED VALUATIONS: RURAL: Homestead Up to $4,000 20%	RURAL: Over $4,000 and Non-Homestead 33⅓%	ALL OTHER: Homestead Up to $4,000 25%	ALL OTHER: Over $4,000 Non-Homestead 40%	ALL OTHER: MACHINERY Permanently Attached to Real Estate 33⅓%	TOTAL ASSESSED VALUE	Total Assessed Value as Equalized by the Board of Review	FINAL EQUALIZED VALUE
											Dollars	Dollars	Dollars	Dollars	Dollars	Dollars	Dollars	Dollars	Dollars	Dollars	Dollars	Dollars
1	John & Myrtle R. Erickson		NE¼ of NE¼ Lot 1	6	133	29	36.66		Yes													
2	" "		NW¼ of NE¼ Lot 2				37.78		"													
3	Charles & Caroline Peterson		SW¼ of NE¼				40		Yes													
4	" "		SE¼ of NE¼				40		"													
5																						
6			NE¼ of NW¼																			
7			NW¼ of NW¼																			
8			SW¼ of NW¼																			
9			SE¼ of NW¼																			
10																						
11	Ella Nordine		NE¼ of SW¼				40.47		Yes													
12	"		NW¼ of SW¼				40.65		"													
13	"		SW¼ of SW¼				40		"													
14	"		SE¼ of SW¼				40		"													
15																						
16	Brower Peterson		NE¼ of SE¼				40		"													
17	"		NW¼ of SE¼				40		"													
18	"		SW¼ of SE¼				40		"													
19	"		SE¼ of SE¼				40		"													
20																						
							475.56															

	SOLD FOR TAXES	VALUATIONS BY SCHOOL DISTRICTS AS EQUALIZED BY DEPARTMENT OF TAXATION: District No. 143 Rate 43 Mills	District No. ..... Rate ..... Mills	District No. ..... Rate ..... Mills	District No. ..... Rate ..... Mills	District No. ..... Rate ..... Mills	Tax including State Homestead ..... Mills	State Tax on Non-Homestead 4.66 Mills	SPECIAL TAXES	TOTAL TAXES		PAID	WHEN PAID	Number of Receipt	March Settlement 1954	June Settlement 1954	Penalty	November Settlement 1954	Penalty	Collections to First Monday in January 1955	Penalty	Delinquent on First Monday in January 1955	Total Delinquent Tax and Penalty	REMARKS
		Dollars	Dollars	Dollars	Dollars	Dollars	Dollars	Dollars	Dollars	Dollars			Month Day Year		$ cts.	$ cts.	$ cts.	$ cts.	$ cts.	$ cts.	$ cts.	$ cts.	$ cts.	
1		24					470			470	1	PAID IN FULL	MAY 31 1954	7736		47 58								
2		25					488			488	2	PAID IN FULL	MAY 31 1954											
3		43					840	20		860	3	2nd Half Paid 1st Half Paid	OCT 30 1954 MAY 31 1954	8119		86 60		86 60						
4		43					840	20		860	4	2nd Half Paid 1st Half Paid	OCT 30 1954 MAY 31 1954	6089										
5											5													
6											6													
7											7													
8											8													
9											9													
10											10													
11		26					508			508	11	2nd Half Paid 1st Half Paid	SEP 30 1954 MAY 31 1954											
12		53					1036			1036	12	2nd Half Paid 1st Half Paid	SEP 30 1954 MAY 31 1954											
13		45					880			880	13	2nd Half Paid 1st Half Paid	SEP 30 1954 MAY 31 1954	3468 8718		21 01		21 01						
14		91					1778			1778	14	2nd Half Paid 1st Half Paid	SEP 30 1954 MAY 31 1954											
15											15													
16		25					488			488	16	2nd Half Paid 1st Half Paid	OCT 21 1954 MAY 31 1954			24 41		24 41						
17		25					488			488	17	2nd Half Paid 1st Half Paid	OCT 21 1954 MAY 31 1954	6829		24 41		24 41						
18		25					488			488	18	2nd Half Paid 1st Half Paid	OCT 21 1954 MAY 31 1954	3999		24 41		24 41						
19		68					1328			1328	19	2nd Half Paid 1st Half Paid	OCT 21 1954 MAY 31 1954			66 41		66 41						
20											20													
		407 86 493					9632	40		9672						536 15		1859						

Village of Sylvan

North Sylvan

Cartwrolle Sylvan Park

Blue Lake Addn. to Sylvan Park

Assessment Roll and Tax List of Real Property in the Town of Sylvan

Cass County, Minnesota, for Taxes for the Year 1953.

Form SCIT(33) Revised for 1953

Line	In Whose Name Assessed	To Whom Transferred	Subdivision	Sec. or Lot	Town or Block	Rge.	Number of Acres of Land (Acres / Tenths)	Sch. District	Indicate Agricultural Land Tax w. Ne.	Indicate Homestead Tax w. Ne.	True and Full Valuations: Land Exclusive of Structures and Improvements (Dollars)	Buildings and Other Structures (Dollars)	Machinery Permanently Attached to Real Estate (Dollars)	Total True and Full Value (Dollars)	Assessed Valuations: Rural: Homestead Up to $4,000 20% (Dollars)	Rural: Over $4,000 and Non-Homestead 33⅓% (Dollars)	All Other: Homestead Up to $4,000 25% (Dollars)	All Other: Over $4,000 and Non-Homestead 40% (Dollars)	All Other: Machinery Permanently Attached to Real Estate 33⅓% (Dollars)	Total Assessed Value (Dollars)	Total Assessed Value as Equalized by the Board of Review (Dollars)	Final Equalized Value (Dollars)
	Browers Lyra Anderson		NE¼ of NE¼	2	133	27	40		Yes													
	" "		NW¼ of NE¼				40		"													
	" "		SW¼ of NE¼				40		"													
	" "		SE¼ of NE¼				40		"													
6																						
	Ella Nardina		NE¼ of NW¼				40															
7	" "		NW¼ of NW¼ Lot 1				40.72		"													
8	Burney Orvin Atenso		SW¼ of NW¼ Lot 42				40.68		"													
9	" "		SE¼ of NW¼				40		"													
10																						
11	" "		NE¼ of SW¼				40		"													
12	" "		NW¼ of SW¼ Lot 3				40.64		"													
13	" "		SW¼ of SW¼ Lot 4				40.62		"													
14	" "		SE¼ of SW¼				40		"													
15																						
	Vivian D. Anderson		NE¼ of SE¼				40		No													
17	" "		NW¼ of SE¼				40		"													
18	" "		SW¼ of SE¼				40		"													
19	" "		SE¼ of SE¼				40		"													
20																						
							642.66															

Line	Sold for Taxes	Valuations by School Districts as Equalized by Department of Taxation: District No. ..... Rate ..... Mills	District No. ..... Rate ..... Mills	District No. ..... Rate ..... Mills	District No. ..... Rate ..... Mills	District No. ..... Rate ..... Mills	Tax including State Homestead ..... Mills	State Tax on Non-Homestead 46½ Mills	Special Taxes	Total Taxes	Paid	When Paid (Month Day Year)	Number of Receipt	March Settlement 1954	June Settlement 1954	Penalty	November Settlement 1954	Penalty	Collections to First Monday in January 1955	Penalty	Delinquent on First Monday in January 1955	Total Delinquent Tax and Penalty	Remarks
		Dollars	Dollars	Dollars	Dollars	Dollars	$ cts.	$ cts.	$ cts.	$ cts.				$ cts.	$ cts.	$ cts.	$ cts.	$ cts.	$ cts.	$ cts.	$ cts.	$ cts.	
		$ 53					10 36			10 36	1st Half Paid	OCT 21 1954			5 18		5 18					
											1st Half Paid	MAY 31 1954											
2		$ 64					12 50			12 50	1st Half Paid	MAY 21 1954			6 25		6 25					
											2nd Half Paid	MAY 31 1954	6829										
3		$ 99					19 34			19 34	2nd Half Paid	OCT 21 1954	13999		9 67		9 67					
											2nd Half Paid	MAY 31 1954											
4		$ 99					19 34			19 34	2nd Half Paid	MAY 31 1954			9 67		9 67					
5																							
6		$ 92					17 98			17 98	2nd Half Paid	SEP 30 1954			8 99		8 99					
											2nd Half Paid	SEP 30 1954	8718										
7		$ 232					45 34			45 34	2nd Half Paid	SEP 30 1954	13468		22 67		22 67					
8		$ 60					11 72			11 72	PAID IN FULL	MAY 31 1954											
9		$ 86					16 80			16 80	PAID IN FULL	MAY 31 1954											
10																							
11		$ 31					6 06			6 06	PAID IN FULL	MAY 31 1954	8721		58 32							
12		$ 17					3 32			3 32	PAID IN FULL	MAY 31 1954											
13		$ 198					38 70			38 70	PAID IN FULL	MAY 31 1954											
14		$ 60					11 72			11 72	PAID IN FULL	MAY 31 1954											
15																							
16	SOLD FOR TAXES	118					23 06	54		23 60											23 60		
17	SOLD FOR TAXES	124					24 24	58		24 82											24 82		
18	SOLD FOR TAXES	79					15 44	36		15 80											15 80		
19	SOLD FOR TAXES	88					17 20	42		17 62											17 62		
20																							
		$ 1091					293 17	1 90		295 07					150 75		142 32				8 80	
		42																					
		1 50																					

Village of Sylvan

Cass County Sylvan Park

Cass County's Sylvan Park

Land & Allotment Addtn. to Sylvan Park

Assessment Roll and Tax List of Real Property in the Lawson of Sylvan Cass County, Minnesota, for Taxes for the Year 1953.

Form 3CD (33) 10,000-5-53 (Form 1000-R)

	IN WHOSE NAME ASSESSED	TO WHOM TRANSFERRED	DESCRIPTION OF PROPERTY: Subdivision	Sec. or Lot	Town or Block	Rng.	Number of Acres of Land (Acres)	(100ths)	Indicate Homestead Tax or No	Indicate Agricultural Tax or No	TRUE AND FULL VALUATIONS: LAND Exclusive of Structures and Improvements (Dollars)	BUILDINGS and Other Structures (Dollars)	MACHINERY Permanently Attached to Real Estate (Dollars)	TOTAL True and Full Value (Dollars)	ASSESSED VALUATIONS: RURAL: Homestead Up to $4,000 20% (Dollars)	RURAL: Over $4,000 and Non-Homestead 33⅓% (Dollars)	ALL OTHER: Homestead Up to $4,000 25% (Dollars)	ALL OTHER: Over $4,000 and Non-Homestead 40% (Dollars)	MACHINERY Permanently Attached to Real Estate 33⅓% (Dollars)	TOTAL ASSESSED VALUE (Dollars)	Total Assessed Value as Equalized by the Board of Review (Dollars)	FINAL EQUALIZED VALUE (Dollars)
1	Wm Ashtaub & Laura Peterson		NE¼ of NE¼	8	133	29	40			7/0												
2	Minnesota Power & Light Co		NW¼ of NE¼				40			"												
3	"		SW¼ of NE¼				40			"												
4	"		SE¼ of NE¼				40			"												
5																						
6	Frank Sutter		NE¼ of NW¼				40			"												
7	"		NW¼ of NW¼				40			"												
8			~~SW¼ of NW¼~~ ~~Less 7 acres~~				63			"												
9			SE¼ of NW¼																			
10																						
11	Minnesota Power & Light Co		NE¼ of SW¼				40			"												
12	George Larson		~~W½ of NW¼ of SW¼ Less 7 acres~~				62			Yes												
13			SW¼ of SW¼																			
14	Minnesota Power & Light Co		SE¼ of SW¼				40			1/0												
15	"		~~3 acres off E side of Hwy and W½ of Hwy~~				25			"												
16	O. H. McBrinch		NE¼ of SE¼				40			"												
17	Minnesota Power & Light Co.		NW¼ of SE¼				40			"												
18	"		SW¼ of SE¼				40			"												
19	O. H. McBrinch		SE¼ of SE¼				40			Yes												
20																						
							640															

	SOLD FOR TAXES	VALUATIONS BY SCHOOL DISTRICTS AS EQUALIZED BY DEPARTMENT OF TAXATION: District No. ..... Rate ..... Mills	District No. ..... Rate ..... Mills	District No. ..... Rate ..... Mills	District No. ..... Rate ..... Mills	District No. ..... Rate ..... Mills	District No. ..... Rate ..... Mills	Tax Including State Homestead ..... Mills	State Tax on Non-Homestead 4.66 Mills	SPECIAL TAXES	TOTAL TAXES	PAID	WHEN PAID Month	Day	Year	Number of Receipt	March Settlement 1951	June Settlement 1951	Penalty	November Settlement 1951	Penalty	Collections to First Monday in January 1955	Penalty	Delinquent on First Monday in January 1955	Total Delinquent Tax and Penalty	REMARKS
		Dollars	Dollars	Dollars	Dollars	Dollars	Dollars																			
1	OLD TAX	22						430	10		440															
2		118						2306	54		2360	2nd Half Paid	OCT 30	1954												
3		118						2306	54		2360	1st Half Paid	MAY 31	1954	13145		1180		1180							
4		118						2306	54		2360	2nd Half Paid	OCT 30	1954												
5												1st Half Paid	MAY 31	1954			1180		1180							
6		328						6410	1025		6562	PAID IN FULL	APR 27	1954			6562									
7		88						1720	42		1762	PAID IN FULL	APR 27	1954	5919		1762									
8		150						2932	70		3002	PAID IN FULL	APR 27	1954			3002									
9																										
10																										
11		118						2306	54		2360	2nd Half Paid	OCT 30	1954	15715											
12		179						3498			3498	1st Half Paid	MAY 31	1954	13145		1180		1180							
13												PAID IN FULL	APR 12	1954	5030		3498									
14		118						2306	54		2360	2nd Half Paid	OCT 30	1954	15715											
15		102						1994	48		2042	1st Half Paid	MAY 31	1954	13145		1180		1180							
16		20						20			520	PAID IN FULL	MAY 31	1954	8779		1021		1021							
17		118						2306	54		2360	PAID IN FULL	MAY 31	1954	8779		520									
18		118						2306	54		2360	2nd Half Paid	OCT 30	1954	15715											
19		109						2130			2130	1st Half Paid	MAY 31	1954	13145		2360		2360							
20												PAID IN FULL	MAY 31	1954	8779		2130									
		330																								
		1516						36076	700		36776						27055		8271					4160		
		1846																								

Judge of Sylvan
North Lawson
Cedrywale Sylvan Park
Adm. Co. Sylvan Park

Form 5(D) (53) [illegible]

Assessment Roll and Tax List of Real Property in the Town of Sylvan

Cass County, Minnesota, for Taxes for the Year 1953.

	In Whose Name Assessed	To Whom Transferred	Description of Property: Subdivision	Sec. or Lot	Town or Block	Reg.	Number of Acres of Land: Acres	100ths	Indicate Homestead Tax by Yes	Indicate Agricultural Land Tax by Yes	True and Full Valuations: Land Exclusive of Structures and Improvements	Buildings and Other Structures	Machinery Permanently Attached to Real Estate	Total True and Full Value	Assessed Valuations: Rural: Homestead Up to $4,000 20%	Rural: Over $4,000 and Non-Homestead 33⅓%	All Other: Homestead Up to $4,000 25%	All Other: Over $4,000 and Non-Homestead 40%	Machinery Permanently Attached to Real Estate 33⅓%	Total Assessed Value	Total Assessed Value as Equalized by the Board of Review	Final Equalized Value
							Acres	100ths			Dollars	Dollars	Dollars	Dollars	Dollars	Dollars	Dollars	Dollars	Dollars	Dollars	Dollars	Dollars
1	John W. Peterson		NE¼ of NE¼	9	133	24	40															
2	"		NW¼ of NE¼				40															
3	Ed J. & Alice R. Peterson		SW¼ of NE¼				40															
4	" "		SE¼ of NE¼ Lot 3				36	76														
5																						
6	Emily & John W. Peterson		NE¼ of NW¼				40															
7	" "		NW¼ of NW¼				40															
8	Minnesota Power & Light Co		SW¼ of NW¼				40															
9	" "		SE¼ of NW¼				40															
10	Lawrence & Lydia		All of Bly of S½ of Ry				14															
11	Alice & Ed J. Peterson		Bly of NE¼ of SW¼				20															
12	Lawrence & Gertrude Lopka		NW¼ of SW¼				40															
13	" "		SW¼ of SW¼ Less Ry				36	34														
14	D. R. & Pamela K. Fredbeck		All of SE¼ of SW¼ of Ry				14															
15	Ed J. & Alice Peterson		Ely of Bly of S½ of Ry				20															
16	John Jr. & Olga Fraton		Lot 1 NE¼ of SE¼ Less Ry				9	63														
17	" "		NW¼ of SE¼ Lot 2				39	60														
18	" "		SW¼ of SE¼ Less Ry				28															
19			SE¼ of SE¼																			
20																						
							536	07														

	Sold for Taxes	Valuations by School Districts as Equalized by Department of Taxation: District No. ..... Rate ..... Mills	District No. ..... Rate ..... Mills	District No. ..... Rate ..... Mills	District No. ..... Rate ..... Mills	Tax including State Homestead ..... Mills	State Tax on Non-Homestead 4.6 Mills	Special Taxes	Total Taxes		Paid	When Paid: Month	Day	Year	Number of Receipt	March Settlement 1954	June Settlement 1954	Penalty	November Settlement 1954	Penalty	Collections to First Monday in January 1955	Penalty	Delinquent on First Monday in January 1955	Total Delinquent Tax and Penalty	Remarks
		Dollars	Dollars	Dollars	Dollars	Dollars	$ cts.	$ cts.	$ cts.							$ cts.	$ cts.	$ cts.	$ cts.	$ cts.	$ cts.	$ cts.	$ cts.	$ cts.	
1		#29				5 66			5 66	1	PAID IN FULL	MAR 18		1954			5 66								
2		#121				8 20			8 20	2	PAID IN FULL	MAR 18		1954	4893		8 20								
3		#161				31 46			31 46	3	Balance Paid / Part Paid	OCT 21 / MAY 31		1954 / 1954	3849 / 3146		17 00		1200						
4		#13				2 54			2 54	4	Balance Paid / Part Paid	OCT 21 / MAY 31		1954 / 1954											
5										5															
6		#80				10 64			15 64	6	PAID IN FULL	MAR 18		1954	4893		15 64								
7		#212				41 44			41 44	7	PAID IN FULL	MAR 18		1954	4893		41 44								
8		18				23 06	54 6		23 60	8	2nd Half Paid / 1st Half Paid	OCT 30 / MAY 31		1950 / 1954	/ 3146		23 60		2360						
9		118				23 06	54 6		23 60	9	2nd Half Paid / 1st Half Paid	OCT 30 / MAY 31		1950 / 1954	/ 3701										
10		#8				1 56			1 56	10	PAID IN FULL / 2nd Half Paid	MAR 15 / SEP 1		1954 / 1954	4444 / 3222		1 56								
11		#26				5 08			5 08	11	Balance Paid / Part Paid	OCT 21 / MAY 31		1954 / 1954	3849 / 3722		2 54		2 54						
12		#62				12 12			12 12	12	2nd Half Paid / 1st Half Paid	SEP 1 / MAY 31		1954 / 1954	3222 / 3720		6 06		6 06						
13		#122				23 84			23 84	13	2nd Half Paid / [illegible]	SEP 1 / [illegible]		1954 / 1954			11 92		11 92						
14	SOLD FOR TAXES	35				6 84	16		7 00	14												2 00			
15		#29				5 66			5 66	15	Balance Paid / Part Paid	OCT 21 / MAY 31		1954 / 1954	3849 / 3722		3 46		2 30						
16	SOLD FOR TAXES	#43				8 40			8 40	16	Part Paid	MAY 31		1954								4 20	4 62		
17		#67				13 10			13 10	17	Part Paid	MAY 31		1954	3720		13 10					7 40	8 17	Bal. due 1976	
18		#32				6 26			6 26	18	Part Paid	MAY 31		1954								3 13	3 44		
19										19															
20		#976 / 271 / 1197				233 92	1 24		235 16	20							150 08		63 37			21 76			

Assessment Roll and Tax List of Real Property in the Sarah of Sylvan

Cass County, Minnesota, for Taxes for the Year 1953.

	In Whose Name Assessed	To Whom Transferred	Description of Property: Subdivision	Sec. or Lot	Town or Block	Rng.	Number of Acres of Land: Acres	Tenths	Sch. Dist.	Inh. Dist.	Inh. Dist.	Inh. Dist.	True and Full Valuations: Land Exclusive of Structures and Improvements (Dollars)	Buildings and Other Structures (Dollars)	Machinery Permanently Attached to Real Estate (Dollars)	Total True and Full Value (Dollars)	Assessed Valuations: Rural: Homestead Up to $4,000 20% (Dollars)	Rural: Over $4,000 and Non-Homestead 33⅓% (Dollars)	All Other: Homestead Up to $4,000 25% (Dollars)	All Other: Over $4,000 and Non-Homestead 40% (Dollars)	Machinery Permanently Attached to Real Estate 33⅓% (Dollars)	Total Assessed Value (Dollars)	Total Assessed Value as Equalized by the Board of Review (Dollars)	Final Equalized Value (Dollars)
1	~~A. E. Birdsall~~ Birdsall		NE ¼ of NE ¼	16	133	24	40		2558															
2	Louis M. Stark & Carrie Peterson		NW ¼ of NE ¼				40			Yes														
3	State of Minnesota		SW ¼ of NE ¼							No														
4	Gilbert B. & May Birdsall		SE ¼ of NE ¼				40			Yes														
5																								
6	Lawrence Lepka		NE ¼ of NW ¼				40			Yes														
7	"		NW ¼ of NW ¼ less 1½				32			"														
8	Minnesota Power & Light Co.		SW ¼ of NW ¼				40			No														
9	" "		SE ¼ of NW ¼				40			"														
10																								
11	Philip F. Holzman		NE ¼ of SW ¼				40			"														
12	Minnesota Power & Light Co.		NW ¼ of SW ¼				40			"														
13	" "		SW ¼ of SW ¼				40			"														
14	Philip F. Holzman		SE ¼ of SW ¼				40			"														
15																								
16	Milton & Eileen Wradsky		NE ¼ of SE ¼				40			Yes														
17	Steven Krizy		NW ¼ of SE ¼				40			"														
18			SW ¼ of SE ¼				40																	
19	Milton & Eileen Wradsky		SE ¼ of SE ¼				40																	
20																								
							592																	

	Sold for Taxes	Valuations by School Districts as Equalized by Department of Taxation: District No. ..... Rate ..... Mills	District No. ..... Rate ..... Mills	District No. ..... Rate ..... Mills	District No. ..... Rate ..... Mills	District No. ..... Rate ..... Mills	Tax Including State Homestead ..... Mills	State Tax on Non-Homestead 4.6 Mills	Special Taxes	Total Taxes	Paid	When Paid: Month Day Year	Number of Receipt	March Settlement 1951	June Settlement 1951	Penalty	November Settlement 1954	Penalty	Collections to First Monday in January 1955	Penalty	Delinquent on First Monday in January 1955	Total Delinquent Tax and Penalty	Remarks
		Dollars	Dollars	Dollars	Dollars	Dollars	$ cts.	$ cts.	$ cts.	$ cts.				$ cts.	$ cts.	$ cts.	$ cts.	$ cts.	$ cts.	$ cts.	$ cts.	$ cts.	
1		#84					1642			1642											1642	1866	
2		82					430	10		440	PAID IN FULL	JUN 30 1954	9482				440	00					
3																							
4		#91					1778			1778											1778	1956	
5																							
6		#31					606			606	2nd Half Paid / 1st Half Paid	SEP 1 1954 / MAY 31 1954	8226		303		303						
7		#42					820			820	2nd Half Paid / 1st Half Paid	SEP 1 1954 / MAY 31 1954	8227		410		410						
8		118					2306	54		2360	2nd Half Paid / 1st Half Paid	OCT 30 1954 / MAY 31 1954	13146		2360		2360						
9		118					2306	54		2360	2nd Half Paid / 1st Half Paid	OCT 30 1954 / MAY 31 1954	15101										
10																							
11		22					430	10		440	PAID IN FULL	MAY 25 1954	7241		440								
12		118					2306	54		2360	2nd Half Paid / 1st Half Paid	OCT 30 1954 / MAY 31 1954	13146		2360		2360						
13		118					2306	54		2360	2nd Half Paid / 1st Half Paid	OCT 30 1954 / MAY 31 1954	15101										
14		66					1290	32		1322	PAID IN FULL	MAY 25 1954	7241		1322								
15																							
16	SOLD FOR TAXES	#97					1876			1896	Balance Paid	OCT 20 1954									1896		
17		#177					3460			3460	Part Paid / Balance Paid	MAY 31 1954 / OCT 20 1954	8781		2653		2653						
18		#95					1856			1856	Part Paid	MAY 31 1954	13929										
19	SOLD FOR TAXES	#178					3478			3478											3478		
20																							
		#795					26910	268		27178					9848		8536				8794		
		582																					
		1277																					

Assessment Roll and Tax List of Real Property in the Town of Sylvan, Cass County, Minnesota, for Taxes for the Year 1953.

Form SCD (53) Transferred Report, Unusable

In Whose Name Assessed	To Whom Transferred	Description of Property: Subdivision	Sec. or Lot	Town. or Block	Rng.	Number of Acres of Land	School District	Land Excludes of Structures and Improvements	Buildings and Other Structures	Machinery Permanently Attached to Real Estate	Total True and Full Value	Rural: Homestead Up to $4,000 20%	Rural: Over $4,000 and Non-Homestead 33⅓%	All Other: Homestead Up to $4,000 25%	All Other: Over $4,000 and Non-Homestead 40%	Machinery Permanently Attached to Real Estate 33⅓%	Total Assessed Value	Total Assessed Value as Equalized by the Board of Review	Final Equalized Value	Remarks
						Acres		Dollars	Dollars	Dollars	Dollars	Dollars	Dollars	Dollars	Dollars	Dollars	Dollars	Dollars	Dollars	
John A. Miller		All that part of NE¼ of NE¼ Sec. 17-133-29, lying above 1186' contour line running across said tract, which is 1186' above the sea level elevation as established by the Mississippi River Commission, being approximately 20 acres in the Northern Pacific Right of way, and a certain one acre tract owned and occupied by School District #1 of Cass County and excepting the South 15 rods of the E½ of NE¼ of NE¼				22.25														
Minnesota Power & Light Co.						24.40														
"						40														
"						35														
Rome Olson & Emil J. Lindal						5														
Eugenia Range Power Co		20 acs of NE¼ of NW¼				20														
Merlin Jr. & Cecha J. Phillips		NW¼ of NW¼ less 6 acs & Rd				24.57														
Guy D. & Mabel Lonick		SW¼ of NW¼ partly lying below 1186 contour line & less cemetery & less & Rd				29														
W. H. & Doug. Palmer		SE¼ of NW¼				40														
Minnesota Power & Light Co.		6 acs of NW¼ of NW¼				6.7														
W. H. & Doug. Palmer		NE¼ of SW¼				40														
State of Minnesota		NW¼ of SW¼																		
Minnesota Power & Light Co.		SW¼ of SW¼				40														
" "		SE¼ of SW¼				40														
J. Cunningham		2.20 acs of NW¼ of SE¼				2.20														
Minnesota Power & Light Co.		NE¼ of SE¼				40														
" "		NW¼ of SE¼				40														
" "		SW¼ of SE¼				40														
" "		SE¼ of SE¼				40														
" "		8 acs of SE¼ of NE¼				8														
						522.22														

Valuations by School Districts as Equalized by Department of Taxation

Sold for Taxes	District No. ..... Rate ..... Mills	District No. ..... Rate ..... Mills	District No. ..... Rate ..... Mills	District No. ..... Rate ..... Mills	Tax Including State Homestead	State Tax on Non-Homestead 4.6 Mills	Special Taxes	Total Taxes		Paid	When Paid	Number of Receipt	March Settlement 1954	June Settlement 1954	Penalty	November Settlement 1954	Penalty	Collections to First Monday in January 1955	Penalty	Delinquent on First Monday in January 1955	Total Delinquent Tax and Penalty	Remarks
	Dollars	Dollars	Dollars	Dollars	$ cts.	$ cts.	$ cts.	$ cts.			Month Day Year		$ cts.	$ cts.	$ cts.	$ cts.	$ cts.	$ cts.	$ cts.	$ cts.	$ cts.	
1	108				2110	50		2160	1	PAID IN FULL	JUL 21 1954	1274				2160	324					
2	71				1388	34		1422	2	2nd Half Paid / 1st Half Paid	OCT 30 1953 / MAY 31 1954	1578 / 1346		711		711						
3	118				2306	54		2360	3	2nd Half Paid / 1st Half Paid	OCT 30 1953 / MAY 31 1954	1578 / 1346		1180		1180						
4	102				1994	48		2042	4	2nd Half Paid / 1st Half Paid	OCT 30 1953 / MAY 31 1954	1578 / 1346		1021		1021						
5			248 / 330		12740	154		12894	5	PAID IN FULL	OCT 30 1954	1458				12894	722					Property deed 514
6	58				1134	28		1162	6	2nd Half Paid / 1st Half Paid	OCT 30 1953 / MAY 31 1954	1578 / 1346		581		581						
7	66				1290			1290	7	PAID IN FULL	MAY 31 1954	8723		1290								
8	36				704			704	8	PAID IN FULL	MAY 19 1954	5299		704								
9	102				1994	48		2042	9	PAID IN FULL	MAY 13 1954	5296		2042								
10	20				390	10		400	10	PAID IN FULL	MAY 31 1954	13144		400								
11	102				1994	48		2042	11	PAID IN FULL	MAY 13 1954	5296		2042								
12									12													
13	118				2306	54		2360	13	2nd Half Paid / 1st Half Paid	OCT 30 1953 / MAY 31 1954	1578 / 1346		2360		2360						
14	118				2306	54		2360	14	2nd Half Paid / 1st Half Paid	OCT 30 1953 / MAY 31 1954	1578 / 1346										
15	SOLD FOR TAXES 56				1094			1094	15												1094	
16	118				2306	54		2360	16	2nd Half Paid / 1st Half Paid	OCT 30 1953 / MAY 31 1954	1578 / 1346										
17	118				2306	54		2360	17	2nd Half Paid / 1st Half Paid	OCT 30 1953 / MAY 31 1954	1578 / 1346		1720		1720						
18	118				2306	54		2360	18	2nd Half Paid / 1st Half Paid	OCT 30 1953 / MAY 31 1954	1578 / 1346										
19	118				2306	54		2360	19	2nd Half Paid / 1st Half Paid	OCT 30 1953 / MAY 31 1954	1578 / 1346										
20	23				450	10		460	20	PAID IN FULL	MAY 31 1954	13146		460								
	1416		248 = 486 / 330 = 1980		12740 / 3084	808		44237						17511		25027						
	1590		578 = 2466		43424																	

Assessment Roll and Tax List of Real Property in the Town of Sylvan

Form 3CP(S1) [illegible]

	IN WHOSE NAME ASSESSED	TO WHOM TRANSFERRED	DESCRIPTION OF PROPERTY: SUBDIVISION	Sec. or Lot	Town or Block	Rng.	Number of Acres of Land: Acres	100ths	Sch. District	Indicates Homestead by Yes or No	Indicates Agricultural by Yes or No	TRUE AND FULL VALUATIONS: LAND Exclusive of Structures and Improvements	BUILDINGS and Other Structures	MACHINERY Permanently Attached to Real Estate	TOTAL True and Full Value	ASSESSED VALUATIONS: RURAL: Homestead Up to $4,000 20%	RURAL: Over $4,000 and Non-Homestead 33⅓%	ALL OTHER: Homestead Up to $4,000 25%	ALL OTHER: Over $4,000 and Non-Homestead 40%	MACHINERY Permanently Attached to Real Estate 33⅓%	TOTAL ASSESSED VALUE	Total Assessed Value as Equalized by the Board of Review	FINAL EQUALIZED VALUE	
												Dollars	Dollars	Dollars	Dollars	Dollars	Dollars	Dollars	Dollars	Dollars	Dollars	Dollars	Dollars	
1	Minnesota River Light Co		2 acres of NE¼ of NE¼	17	133	29	2	00		770														
2	Ray Carmichael		½ ac of NW¼ of NE¼					25		"														
3			SW¼ of NE¼																					
4			SE¼ of NE¼																					
5	Dorr A. & Emily J. Randall		515 rds of W½ of W½ of NE¼					375		Yes														
6	Harry Leckler		20 acs of NE¼ of NW¼ See 124 ass'ty					760																
7			NW¼ of NW¼																					
8			SW¼ of NW¼																					
9			SE¼ of NW¼																					
10	State of Minnesota		½ of W½ of W½ of SE¼																					
11			NE¼ of SW¼																					
12			NW¼ of SW¼																					
13			SW¼ of SW¼																					
14			SE¼ of SW¼																					
15	Bull River Cemetery Assn		200 ft x 200 ft of W½ of W½				Exempt																	
16			NE¼ of SE¼																					
17			NW¼ of SE¼																					
18			SW¼ of SE¼																					
19			SE¼ of SE¼																					
20																								
								31	60															

Cass County, Minnesota, for Taxes for the Year 1953.

	SOLD FOR TAXES	VALUATIONS BY SCHOOL DISTRICTS AS EQUALIZED BY DEPARTMENT OF TAXATION: District No. ..... Rate ..... Mills	District No. ..... Rate ..... Mills	District No. ..... Rate ..... Mills	District No. ..... Rate ..... Mills	District No. ..... Rate ..... Mills	District No. ..... Rate ..... Mills	Tax including State Homestead ..... Mills	State Tax on Non-Homestead ..... Mills	SPECIAL TAXES	TOTAL TAXES		PAID	WHEN PAID: Month Day Year	Number of Receipt	March Settlement 1954	June Settlement 1954	Penalty	November Settlement 1954	Penalty	Collections to First Monday in January 1955	Penalty	Delinquent on First Monday in January 1955	Total Delinquent Tax and Penalty	REMARKS
		Dollars	Dollars	Dollars	Dollars	Dollars	Dollars	$ cts.	$ cts.	$ cts.	$ cts.					$ cts.	$ cts.	$ cts.	$ cts.	$ cts.	$ cts.	$ cts.	$ cts.	$ cts.	
1			58					1134	28		1162	1	2nd Half Paid	OCT 30 1953	15111										
2	SOLD FOR TAXES		4					28	02		80	2	1st Half Paid	MAY 31 1954	13146		581		581				80		
3												3													
4												4													
5					428			618			618	5	PAID IN FULL	OCT 30 1954	14526				618	08					Penalty due 14¢
6			485					1662			1662	6	PAID IN FULL	MAY 31 1954	8724		1662								
7												7													
8												8													
9												9													
10												10													
11												11													
12												12													
13												13													
14												14													
15												15													
16												16													
17												17													
18												18													
19												19													
20												20													
			485		428	113	714	618			3522						2243		1199				80		
			62			= 62		2874	30																
			147			= 176		3492																	

Village of Sylvan

Cass County

Carlyonia Sylvan Park

Lots & Blocks Lots Addition to Sylvan Park

Assessment Roll and Tax List of Real Property in the Town of Sylvan, Cass County, Minnesota, for Taxes for the Year 1953.

	In Whose Name Assessed	To Whom Transferred	Description of Property: Subdivision	Sec. or Lot	Town or Block	Reg.	Number of Acres of Land	No. School District	Indicate Homestead Tax by Yes	Indicate Agricultural Land by Yes	True and Full Valuations: Land Exclusive of Improvements and Improvements	Buildings and Other Structures	Machinery Permanently Attached to Real Estate	Total True and Full Value	Assessed Valuations: Rural: Homestead Up to $4,000 20%	Rural: Over $4,000 and Non-Homestead 33⅓%	All Other: Homestead Up to $4,000 25%	All Other: Over $4,000 and Non-Homestead 40%	Machinery Permanently Attached to Real Estate 33⅓%	Total Assessed Value	Total Assessed Values as Equalized by the Board of Review	Final Equalized Value
							Acres / Rods				Dollars	Dollars	Dollars	Dollars	Dollars	Dollars	Dollars	Dollars	Dollars	Dollars	Dollars	Dollars
1	Guy and Mabel Smith		NE¼ of NE¼	18	133	29	36.06				Non-Homestead Lot 1953 by Lyle Lot											
2			NW¼ of NE¼				39.78															
3	Brower & Laura Gilterson		SW¼ of NE¼ less Ry				28.02															
4	" "		SE¼ of NE¼ less Ry				31.74															
5																						
6	Guy & Mabel Smith		NE¼ of NW¼				40				Non-Homestead Lot 1953 by Lyle Lot											
7	" "		NW¼ of NW¼ Lot 1				40.81															
8	Chas. L. & Mabel M. Woodhouse		SW¼ of NW¼ & Lot 2 less Ry				29.03															
9	" "		SE¼ of NW¼				27.80															
10																						
11	C. R. Woodhouse		NE¼ of SW¼				40															
12	" "		NW¼ of SW¼ Lot 3				41.65															
13	" "		SW¼ of SW¼ Lot 4				42.09															
14	" "		SE¼ of SW¼				40															
15																						
16	Brower & Laura Gilterson		NE¼ of SE¼				40															
17	" "		NW¼ of SE¼				40															
18	C. R. Woodhouse		SW¼ of SE¼				40															
19	Minnesota Power & Light Co.		SE¼ of SE¼				40															
20																						
							686.96															

	Sold for Taxes	Valuations by School Districts as Equalized by Department of Taxation: District No. 5 Rate 43 Mills	District No. ..... Rate ..... Mills	District No. ..... Rate ..... Mills	District No. ..... Rate ..... Mills	District No. ..... Rate ..... Mills	Tax Including State Homestead	State Tax on Non-Homestead 46½ Mills	Special Taxes	Total Taxes		Paid	When Paid: Month	Day	Year	Number of Receipt	March Settlement 1954	June Settlement 1954	Penalty	November Settlement 1954	Penalty	Collections to First Monday in January 1955	Penalty	Delinquent on First Monday in January 1955	Total Delinquent Tax and Penalty	Remarks
		Dollars	Dollars	Dollars	Dollars	Dollars	Dollars	$ cts.	$ cts.	$ cts.							$ cts.	$ cts.	$ cts.	$ cts.	$ cts.	$ cts.	$ cts.	$ cts.	$ cts.	
1		468					9146	218		9364	1	PAID IN FULL	MAY	13	1954	5297		9364								
2		90					1758	42		1800	2	PAID IN FULL	MAY	1	1954			1800								
3		102					1994	48		2042	3	2nd Half Paid / 1st Half Paid	OCT 21 / MAY	1954 / 31	1954	6829		1021		1021						
4		152					2970	70		3040	4	2nd Half Paid / 1st Half Paid	OCT 21 / MAY	1954 / 31	1954	13999		1520		1520						
5											5															
6		93					1818	44		1862	6	PAID IN FULL	MAY	1	1954	5292		1862								
7		162					3166	76		3242	7	PAID IN FULL	MAY	1	1954			3242								
8		#43					840			840	8	2nd Half Paid / 1st Half Paid	OCT 30 / MAY	1954 / 31	1954			420		420						
9		#41					802			802	9	2nd Half Paid / 1st Half Paid	OCT 30 / MAY	1954 / 31	1954			401		401						
10											10															
11		#88					1720			1720	11	2nd Half Paid / 1st Half Paid	OCT 30 / MAY	1954 / 31	1954	8726		860		860						
12		#106					2072			2072	12	2nd Half Paid / 1st Half Paid	OCT 30 / MAY	1954 / 31	1954	14825		1036		1036						
13		#237					4632			4632	13	2nd Half Paid / 1st Half Paid	MAY	31	1954			2316		2316						
14		#69					1348			1348	14	2nd Half Paid / 1st Half Paid	MAY	31	1954			674		674						
15											15															
16		153					2990	72		3062	16	2nd Half Paid / 1st Half Paid	OCT 21 / MAY	1954 / 31	1954	6829		3062		3062						
17		153					2990	72		3062	17	2nd Half Paid / 1st Half Paid	OCT 21 / MAY	1954 / 31	1954	13999										
18		#75					1466			1466	18	2nd Half Paid / 1st Half Paid	OCT 30 / MAY	1954 / 31	1954	15737 / 9726		733		733						
19		132					2580	62		2642	19	2nd Half Paid / 1st Half Paid	OCT 30 / MAY	1954 / 31	1954	15706 / 13147		1321		1321						
20											20															
		#659 / #505					42795	704		42496								27632		13864						
		2164																								

Assessment Roll and Tax List of Real Property in the Lodge of Sylvan

Form 5CDP(11) WILDE-SUPE BINGHAM, MINNEAPOLIS.

	IN WHOSE NAME ASSESSED	TO WHOM TRANSFERRED	DESCRIPTION OF PROPERTY: SUBDIVISION	Sec. or Lot	Town. or Block	Rng.	Number of Acres of Land: Acres	Mills	Non-School District	Individual Homestead Tax in Mills	Individual Agricultural Tax in Mills	TRUE AND FULL VALUATIONS: LAND Exclusive of Structures and Improvements	BUILDINGS and Other Structures	MACHINERY Permanently Attached to Real Estate	TOTAL True and Full Value	ASSESSED VALUATIONS: RURAL: Homestead Up to $1,000 20%	RURAL: Over $1,000 and Non-Homestead 33⅓%	ALL OTHER: Homestead Up to $1,000 25%	ALL OTHER: Over $1,000 and Non-Homestead 40%	MACHINERY Permanently Attached to Real Estate 33⅓%	TOTAL ASSESSED VALUE	Total Assessed Value as Equalized by the Board of Review	FINAL EQUALIZED VALUE
							Acres	Mills				Dollars	Dollars	Dollars	Dollars	Dollars	Dollars	Dollars	Dollars	Dollars	Dollars	Dollars	Dollars
	Minnesota Power & Light Co.		1 N½ of N½	19	133	29	40			70													
	" "		2 NW¼ of NE¼				40			"													
	" "		3 SW¼ of NE¼				40			"													
	" "		4 SE¼ of NE¼				40			"													
	" "		5																				
	" "		6 NE¼ of NW¼				40			"													
	" "		7 NW¼ of NW¼ Lot 1				42.14																
	J. F. & Ellen J. Merlaw	C. A. & Verna B. Stanley	8 SW¼ of NW¼ Lot 2				41.87																
	~~Andrew Nelson Estate~~		9 SE¼ of NW¼ less 10 acres				30			70													
	Minnesota Power & Light Co.		10 Water of Lake of Mille				10			"													
	" "		11 NE¼ of SW¼				40			"													
	J. F. & Ellen J. Merlaw		12 NW¼ of SW¼ Lot 3				41.61																
	Minnesota Power & Light Co.		13 SW¼ of SW¼ Lot 4				31.25			70													
	" "		14 SE¼ of SW¼				40			"													
	Allen & Hazel Lewis		15 Part of Lot 7 Blk 7																				
	Clara M. & Charles D. McKenzie		16 NE¼ of SE¼				40																
	Minnesota Power & Light Co.		17 NW¼ of SE¼				40			"													
	Clara M. & Charles D. McKenzie		18 SW¼ of SE¼				40			"													
	" "		19 SE¼ of SE¼				40			70													
			20																				
							626.49																

Cass County, Minnesota, for Taxes for the Year 1953.

	SOLD FOR TAXES	VALUATIONS BY SCHOOL DISTRICTS AS EQUALIZED BY DEPARTMENT OF TAXATION: District No. ..... Rate ..... Mills	District No. ..... Rate ..... Mills	District No. ..... Rate ..... Mills	District No. ..... Rate ..... Mills	District No. ..... Rate ..... Mills	Tax including State Homestead Mills	State Tax on Non-Homestead Mills	SPECIAL TAXES	TOTAL TAXES		PAID	WHEN PAID: Month Day Year	Number of Receipt	March Settlement 1954	June Settlement 1954	Penalty	November Settlement 1954	Penalty	Collections to First Monday in January 1955	Penalty	Delinquent on First Monday in January 1955	Total Delinquent Tax and Penalty	REMARKS
		Dollars	Dollars	Dollars	Dollars	Dollars	$ cts.	$ cts.	$ cts.	$ cts.					$ cts.	$ cts.	$ cts.	$ cts.	$ cts.	$ cts.	$ cts.	$ cts.	$ cts.	
1				132			25.80	62		26.42	1	2nd Half Paid 1st Half Paid	OCT 30 1956 MAY 31 1954			13.21		13.21					
2				132			25.80	62		26.42	2	2nd Half Paid 1st Half Paid	OCT 30 1956 MAY 31 1954			13.21		13.21					
3		132					25.66	62		26.28	3	1st Half Paid	MAY 31 1954	15702 13147		13.14		13.14					
4		132					25.66	62		26.28	4	2nd Half Paid 1st Half Paid	OCT 30 1956 MAY 31 1954			13.14		13.14					
5											5													
6				132			25.80	62		26.42	6	2nd Half Paid 1st Half Paid	OCT 30 1956 MAY 31 1954			13.21		13.21					
7				139			27.16	64		27.80	7	2nd Half Paid 1st Half Paid	OCT 30 1956 MAY 31 1954			13.90		13.90					
8	SOLD FOR TAXES			116			22.66			22.66	8	PAID IN FULL	SEP 2 1954	13334				22.66	68				
9				44			8.60	20		8.80	9	PAID IN FULL	MAY 31 1954	7735		8.80							
10				33			6.44	16		6.60	10	PAID IN FULL	MAY 31 1954	13144		6.60							
11		132					25.66	62		26.28	11	2nd Half Paid 1st Half Paid	OCT 30 1956 MAY 31 1954	15702 13147		13.14		13.14					
12	SOLD FOR TAXES	101					19.64			19.64	12	PAID IN FULL	JUN 26 1954	5604				19.64	24				
13		102					19.84	48		20.32	13	2nd Half Paid 1st Half Paid	OCT 30 1956 MAY 31 1954	15704 13147		10.16		10.16					
14		132					25.66	62		26.28	4	2nd Half Paid 1st Half Paid	OCT 30 1956 MAY 31 1954	15702		13.14		13.14					
15											15													
16		102					19.84	48		20.32	16	PAID IN FULL	MAY 31 1954	7735		20.32							
17		132					25.66	62		26.28	17	2nd Half Paid 1st Half Paid	OCT 30 1956 MAY 31 1954	15704 13147		13.14		13.14					
18		239					46.46	112		47.58	18	PAID IN FULL	MAY 31 1954	7735		47.58							
19		102					19.84	48		20.32	19	PAID IN FULL	MAY 31 1954			20.32							
20											20													
		1101		1116	217		253.97																	
		1205		612	1517		1426.26			404.70						233.01		196.69					
		1306		728	2034		3468	867																

Village of Sylvan Park

Carlyon's Sylvan Park

Lake Mille Lacs Addn. to Sylvan Park

Assessment Roll and Tax List of Real Property in the Town of Sylvan

Cass County, Minnesota, for Taxes for the Year 1953.

In Whose Name Assessed	To Whom Transferred	Description of Property: Subdivision	Sec. or Lot	Town or Block	Rng.	Number of Acres of Land: Acres	Tenths	No. School District	Indicate Homestead by Yes or No	Indicate Agricultural by Yes or No	True and Full Valuations: Land Exclusive of Structures and Improvements (Dollars)	Buildings and Other Structures (Dollars)	Machinery Permanently Attached to Real Estate (Dollars)	Total True and Full Value (Dollars)	Assessed Valuations: Rural: Homestead Up to $4,000 20% (Dollars)	Rural: Over $4,000 and Non-Homestead 33⅓% (Dollars)	All Other: Homestead Up to $4,000 25% (Dollars)	All Other: Over $4,000 and Non-Homestead 40% (Dollars)	All Other: Machinery Permanently Attached to Real Estate 33⅓% (Dollars)	Total Assessed Value	Total Assessed Value as Equalized by the Board of Review (Dollars)	Final Equalized Value (Dollars)
Minnesota Power & Light Co.		NE¼ of NE¼	20	133	29	40		710														
" "		NW¼ of NW¼				40																
" "		SW¼ of NE¼				40																
" "		SE¼ of NE¼				40																
" "		NW¼ of NW¼				40																
" "		NW¼ of NW¼				40																
" "		SW¼ of NW¼				40																
" "		SE¼ of NW¼				40																
" "		NE¼ of SW¼				40																
" "		NW¼ of SW¼				40																
" "		SW¼ of SW¼				40																
" "		SE¼ of SW¼				40																
State of Minnesota		NE¼ of SE¼																				
State of Minnesota		NW¼ of SE¼																				
Dewey McMinn		SW¼ of SE¼				40																
"		SE¼ of SE¼				40																
						660																

Sold for Taxes	Validations by School Districts as Equalized by Department of Taxation: District No. ..... Rate ..... Mills (Dollars)	District No. ..... Rate ..... Mills (Dollars)	District No. ..... Rate ..... Mills (Dollars)	District No. ..... Rate ..... Mills (Dollars)	District No. ..... Rate ..... Mills (Dollars)	Tax including State Homestead ..... Mills (Dollars)	State Tax on Non-Homestead ..... Mills (Dollars)	Special Taxes (Dollars)	Total Taxes (Dollars)	Paid	When Paid: Month	Day	Year	Number of Receipt	March Settlement 1954	June Settlement 1954	Penalty	November Settlement 1954	Penalty	Collection in First Monday in January 1955	Penalty	Delinquent on First Monday in January 1955	Total Delinquent Tax and Penalty	Remarks
			132			25 80	62		26 42	2nd Half Paid	OCT	3	1952											
			132			25 80	62		26 42	1st Half Paid	MAY	31	1954											
	132					25 66	62		26 28	1st Half Paid	MAY	31	1954											
	132					25 66	62		26 28	1st Half Paid	MAY	31	1954											
			132			25 80	62		26 42	2nd Half Paid	OCT	31	1953	13148		458 98		75 79					
			132			25 80	62		26 42	1st Half Paid	MAY	31	1954	15103										
	132					25 66	62		26 28	1st Half Paid	MAY	31	1954											
	132					25 66	62		26 28	1st Half Paid	MAY	31	1954											
	132					25 66	62		26 28	1st Half Paid	MAY	31	1954											
	132					25 66	62		26 28	1st Half Paid	MAY	31	1954											
	132					25 66	62		26 28	1st Half Paid	MAY	31	1954											
	132					25 66	62		26 28	1st Half Paid	MAY	31	1954											
	119					23 14			23 14	2nd Half Paid	OCT	21	1954	13996										
	22					4 28			4 28	1st Half Paid	MAY	31	1954	12237		1 152		1 152						
										2nd Half Paid	OCT	21	1954											
										1st Half Paid	MAY	31	1954			2 14		2 14						
	141			1	33 70																			
	1056			2	103 20	7 44			34 34							171 67		171 67						
	1197				335 96																			

Village of Sylvan

Sylvan Park

Carlyonia Sylvan Park

Lots & Blocks Lots Addition to Sylvan Park

Assessment Roll and Tax List of Real Property in the Sarah of Sylvan, Cass County, Minnesota, for Taxes for the Year 1953.

Form SCD (S1) [illegible]

No.	In whose name assessed	To whom transferred	Description of property: Subdivision	Sec. or Lot	Town or Block	Rng.	Number of Acres of Land: Acres	100ths	No. School District	Indicate Homestead Tax by Yes or No	Indicate Agricultural Tax by Yes or No	True and Full Valuations: Land Exclusive of Structures and Improvements (Dollars)	Buildings and Other Structures (Dollars)	Machinery Permanently Attached to Real Estate (Dollars)	Total True and Full Value (Dollars)	Assessed Valuations: Rural: Homestead Up to $4,000 20% (Dollars)	Rural: Over $4,000 and Non-Homestead 33⅓% (Dollars)	All Other: Homestead Up to $4,000 25% (Dollars)	All Other: Over $4,000 and Non-Homestead 40% (Dollars)	Machinery Permanently Attached to Real Estate 33⅓% (Dollars)	Total Assessed Value	Total Assessed Value as Equalized by the Board of Review (Dollars)	Final Equalized Value (Dollars)
1	Merrillan Land Co.		NE¼ of NW¼	21	133	29	40																
2	"		NW¼ of NE¼				40																
3	"		SW¼ of NE¼				40																
4	"		SE¼ of NE¼				40																
5																							
6	Gilbert Lund Corporation		NE¼ of NW¼				40																
7	Minnesota Power & Light Co.		NW¼ of NW¼				40																
8	~~[illegible]~~ Harold + Esther Bauer		SW¼ of NW¼				40																
9	Gilbert Lund Corporation		SE¼ of NW¼				40																
10																							
11	Merrillan Land Co.		NE¼ of SW¼				40																
12	~~[illegible]~~ Harold + Esther Bauer		NW¼ of SW¼				40																
13	Minnesota Power & Light Co.		SW¼ of SW¼				40																
14	"		SE¼ of SW¼				40																
15																							
16	Merrillan Land Co.		NE¼ of SE¼				40																
17	"		NW¼ of SE¼				40																
18	Chapman Range Land Co.		SW¼ of SE¼				40																
19	State of Minnesota		SE¼ of SE¼																				
20							600																

Village of Sylvan Park — Lot 2 Block 1 — Carlyon's Sylvan Park — Lot 2 Block 1 — Alienation Lot Add'n. to Sylvan Park

No.	Sold for Taxes	Valuations by School Districts as Equalized by Department of Taxation: District No. 25 Rate 1.07 Mills	District No. 27 Rate 1.07 Mills	District No. 43 Rate 1.32 Mills	District No. ..... Rate ..... Mills	District No. ..... Rate ..... Mills	District No. ..... Rate ..... Mills	Tax including State Homestead ..... Mills	State Tax on Non-Homestead 4.45 Mills	Special Taxes	Total Taxes	Paid	When Paid (Month, Day, Year)	Number of Receipt	March Settlement 1954	June Settlement 1954	Penalty	November Settlement 1954	Penalty	Collections to First Monday in January 1955	Penalty	Delinquent on First Monday in January 1955	Total Delinquent Tax and Penalty	Remarks
		Dollars	Dollars	Dollars	Dollars	Dollars	Dollars	$ cts.	$ cts.	$ cts.	$ cts.				$ cts.	$ cts.	$ cts.	$ cts.	$ cts.	$ cts.	$ cts.	$ cts.	$ cts.	
1			102					1984	48		2032	PAID IN FULL	FEB 27 1954											
2			102					1984	48		2032	PAID IN FULL	FEB 27 1954											
3		102						1984	48		2032	PAID IN FULL	FEB 27 1954	3175	814	48								
4		102						1984	48		2032	PAID IN FULL	FEB 27 1954											
5																								
6	COLLECTOR'S FILE		102					1984	48		2032	2nd Half Paid	OCT 31 1953	15743								22	42	
7				132				2960	64	702	2972	1st Half Paid	MAY 11 1954	13148		1486		1486						
8		427						8308	198		8500											85 00	193 50	
9	SOLD FOR TAXES	102						1984	48		2032											20 32		
10																								
11	SOLD FOR TAXES	102						1984	48		2032	PAID IN FULL	FEB 27 1954	3178	20 32									
12		105						2042	48		2090	2nd Half Paid	OCT 31 1953	15743								22 90	22 49	
13		132						2566	62		2628	1st Half Paid	MAY 11 1954	13149		2628		2628						
14		132						2566	62		2628	1st Half Paid	MAY 11 1954											
15																								
16		102						1984	48		2032	PAID IN FULL	FEB 27 1954	3178	46 64									
17		102						1984	48		2032	PAID IN FULL	FEB 27 1954											
18		118						2294	58		2348	2nd Half Paid	OCT 31 1953	15743										
												1st Half Paid	MAY 11 1954	13148		1174		1174						
19																								
20																								
		1536	306	132 = 1944	1,396 74			918			39484				142 48	52 88		52 88				14 14		
					2. 27 87																			
					29 70																			
					38566																			

Assessment Roll and Tax List of Real Property in the Township of Sylvan

Cass County, Minnesota, for Taxes for the Year 1953.

Village of Sylvan | Sylvan Park | Carlyonis Sylvan Park | Lots & Blocks Add'n. to Sylvan Park

Line	In Whose Name Assessed	To Whom Transferred	Description of Property: Subdivision	Sec. or Lot	Town or Block	Rng.	Number of Acres of Land: Acres	Mills	No. School District	Indicate Homestead Tax by Ho	Indicate Agricultural Tax by Ag	True and Full Valuations: Land Exclusive of Structures and Improvements (Dollars)	Buildings and Other Structures (Dollars)	Machinery Permanently Attached to Real Estate (Dollars)	Total True and Full Value (Dollars)	Assessed Valuations, Rural: Homestead Up to $4,000 20% (Dollars)	Rural: Over $4,000 and Non-Homestead 33⅓% (Dollars)	All Other: Homestead Up to $4,000 25% (Dollars)	All Other: Over $4,000 and Non-Homestead 40% (Dollars)	Machinery Permanently Attached to Real Estate 33⅓% (Dollars)	Total Assessed Value (Dollars)	Total Assessed Value as Equalized by the Board of Review (Dollars)	Final Equalized Value (Dollars)
1	Harold Carlson		NE¼ of NE¼	28	133	29	40		2														
2	"		NW¼ of NE¼				40																
3	Ole Peterson		SW¼ of NE¼				40																
4	Harold Carlson		SE¼ of NE¼				40																
5	Donald & Alice O. Peterson																						
6	Joseph + Frank Kostovich		NE¼ of NW¼				40																
7	" "		NW¼ of NW¼				40																
8	" "		SW¼ of NW¼				40																
9	" "		SE¼ of NW¼				40																
10																							
11	Ole Peterson		NE¼ of SW¼				40																
12	"		NW¼ of SW¼				40																
13	"		SW¼ of SW¼				40																
14	"		SE¼ of SW¼				40																
15	~~Earl A. Molen~~ Donald W. Hale M.M.		Part of Lot 1																				
16	Georgia N. Johnson		8.5 acs NE¼ of NE¼ Lot 1				8.50																
17	Arthur Et + Gladys M. Drummond		5.8 acs NW¼ of NE¼ Lot 1				5.80																
18	Victor + Mabel Viking		Part of NE¼ of NE¼ as per sold				3																
19	S. L. + Grace M. Labelle		1.50 of ~~NW¼ of NE¼~~ Lot 1 E. side lake				1.50																
20																							
							498.30																

Line	Sold for Taxes	District No. ..... Rate ..... Mills: Dollars	District No. ..... Rate ..... Mills: Dollars	District No. ..... Rate ..... Mills: Dollars	District No. ..... Rate ..... Mills: Dollars	District No. ..... Rate ..... Mills: Dollars	District No. ..... Rate ..... Mills: Dollars	Tax Including State Homestead ..... Mills: $ cts.	State Tax on Non-Homestead 46 Mills: $ cts.	Special Taxes: $ cts.	Total Taxes: $ cts.	Paid	When Paid (Month Day Year)	Number of Receipt	March Settlement 1954: $ cts.	June Settlement 1954: $ cts.	Penalty: $ cts.	November Settlement 1954: $ cts.	Penalty: $ cts.	Collections to First Monday in January 1955: $ cts.	Penalty: $ cts.	Delinquent on First Monday in January 1955: $ cts.	Total Delinquent Tax and Penalty: $ cts.	Remarks
1	SOLD FOR TAXES	102						19.84	48		20.32	1												
2	SOLD FOR TAXES	102						19.84	48		20.32	2											20.32	
3		# 68						13.27			13.27	3											13.27	
4		102						19.84	48		20.32	4											20.32	
5												5												
6		# 119						23.14			23.14	6	PAID IN FULL MAY 11 1954											
7		# 88						17.10			17.10	7	PAID IN FULL MAY 11 1954	5797		7.44								
8		# 88						17.10			17.10	8	PAID IN FULL MAY 11 1954											
9		# 88						17.10			17.10	9	PAID IN FULL MAY 11 1954											
10												10												
11	SOLD FOR TAXES	# 79						15.36			15.36	11											15.36	
12	SOLD FOR TAXES	# 84						16.34			16.34	12											16.34	
13	SOLD FOR TAXES	# 53						10.30			10.30	13											10.30	
14	SOLD FOR TAXES	# 53						10.30			10.30	14											10.30	
15		# 32						6.22			6.22	15	PAID IN FULL MAY 13 1954	6122		6.22								
16		24						24.10	58		24.68	16											24.68	24.75
17		# 91						17.70			17.70	17	2nd Half Paid OCT 30 1954 / 1st Half Paid MAY 11 1954	6093 / 7742		8.85		8.85						
18	SOLD FOR TAXES	# 69						13.42			13.42	18												
19		103						20.02	48		20.50	19	2nd Half Paid OCT 21 1954 / 1st Half Paid May 31 1954	13923 / 7215		10.25		10.25						
20												20												
		# 9121 / 532						280.94	2.50		283.44					99.76		17.10				164.56		
		1445																						

Assessment Roll and Tax List of Real Property in the Town of Sylvan, Cass County, Minnesota, for Taxes for the Year 1953.

Form 2CD (33) (Revised 1953)

	IN WHOSE NAME ASSESSED	TO WHOM TRANSFERRED	DESCRIPTION OF PROPERTY: SUBDIVISION	Sec. or Lot	Town or Block	Rng.	Number of Acres of Land (Acres / Hds.)	School District	Indicate Homestead Tax or No	Indicate Agricultural Tax or No	TRUE AND FULL VALUATIONS: LAND Exclusive of Structures and Improvements	BUILDINGS and Other Structures	MACHINERY Permanently Attached to Real Estate	TOTAL True and Full Value	ASSESSED VALUATIONS: RURAL: Homestead Up to $4,000 20%	RURAL: Over $4,000 and Non-Homestead 33⅓%	ALL OTHER: Homestead Up to $4,000 25%	ALL OTHER: Over $4,000 and Non-Homestead 40%	MACHINERY Permanently Attached to Real Estate 33⅓%	TOTAL ASSESSED VALUE	Total Assessed Value as Equalized by the Board of Review	FINAL EQUALIZED VALUE
							Acres / Hds.				Dollars	Dollars	Dollars	Dollars	Dollars	Dollars	Dollars	Dollars	Dollars	Dollars	Dollars	Dollars
1	Geo Ward Agnes D Price		part NW¼ of NW¼ Lot 1	28	133	29	7.52		Yes													
2	Ole Peterson		NW¼ of NW¼ Lot 2				39.95		Yes													
3	D K McPherson		SW¼ of NW¼ Lot 3				32.20		No													
4	Clifford C. + Gladys R. Sailer		SW¼ of NW¼ Lot 4				2.50		"													
5	~~Thomas J. Stevens & Ella M. Stevens~~		W 200' of Lot 1				3		Yes													
	~~Thomas J. Stevens & Ella M. Stevens~~	Elizabeth Stevens	NE¼ of NW¼ Lot 1	13			7		"													
6	Eva Lorraine Blackford		S 200' of N 330' of E 1/2 of E 1/2 of NE¼ of NE¼				1		No													
7	Fred Dougan	Hals	S 150' of N 330' of E 1/2 of E 1/2 of NE¼ of NE¼				1		"													
8			SE¼ of NW¼																			
9	Harry E. Judd · Cecil B. Judd		part of Lot 1						No													
10			NE¼ of SW¼																			
11			NW¼ of SW¼																			
12			SW¼ of SW¼																			
13			SE¼ of SW¼																			
14																						
15			NE¼ of SE¼																			
16			NW¼ of SE¼																			
17			SW¼ of SE¼																			
18			SE¼ of SE¼																			
19																						
20																						
							98.00															

VALUATIONS BY SCHOOL DISTRICTS AS EQUALIZED BY DEPARTMENT OF TAXATION

	SOLD FOR TAXES	District No. ..... Rate ..... Mills	District No. ..... Rate ..... Mills	District No. ..... Rate ..... Mills	District No. ..... Rate ..... Mills	District No. ..... Rate ..... Mills	Tax including State Homestead ..... Mills	State Tax on Non-Homestead 4.6 Mills	SPECIAL TAXES	TOTAL TAXES	PAID	WHEN PAID (Month Day Year)	Number of Receipt	March Settlement 1954	June Settlement 1954	Penalty	November Settlement 1954	Penalty	Collections to Five Monday in January 1955	Penalty	Delinquent to Five Monday in January 1955	Total Delinquent, Tax and Penalty	REMARKS
		Dollars Cents	Dollars Cents	Dollars	Dollars	Dollars	$ cts.	$ cts.	$ cts.	$ cts.				$ cts.	$ cts.	$ cts.	$ cts.	$ cts.	$ cts.	$ cts.	$ cts.	$ cts.	
1		#89 / 32					77.96	1.46		79.42	PAID IN FULL	MAY 31 1954	5745		79.42								
2	SOLD FOR TAXES	#63					12.24			12.24											12.24	23.46	
3		84					16.34	.46		16.74	2nd Half Paid / 1st Half Paid	OCT 30 1954 / MAR 25 1954	6099 / 5171		8.37		8.37						
4		121					2.34	.06		2.40											2.40	2.64	
5		#154					29.94			29.94	PAID IN FULL	JUN 29 1954	7351				29.94	.45					
6		#59					11.48			11.48	PAID IN FULL	MAY 22 1954	6509		11.48								
7		90					17.50	.42		17.92	PAID IN FULL	MAY 31 1954	7743		17.92								
8		26					5.06	.12		5.18	PAID IN FULL	JUN 11 1954	4145				5.18	.06					
9	SOLD FOR TAXES																						
10		61					11.86	.28		12.14	2nd Half Paid / 1st Half Paid	OCT 30 1954 / MAY 31 1954	6095 / 7740		6.07		6.07						
11																							
12																							
13																							
14																							
15																							
16																							
17																							
18																							
19																							
20		#365 / 585 / 950					154.72	2.74		157.46					123.26		43.37				2.64		

Village of Sylvan Park
Carlyonia Sylvan Park
Lots 1 & 2 Block 1 Addn. to Sylvan Park

Assessment Roll and Tax List of Real Property in the Town of Sylvan, Cass County, Minnesota, for Taxes for the Year 1953.

Form 3CD (53) Minnesota Tax Commission

	In Whose Name Assessed	To Whom Transferred	Description of Property: Subdivision	Sec. or Lot	Town or Block	Rng.	Number of Acres of Land: Acres	100ths	No. School District	Indicate Homestead by "H"	Indicate Application for Tax on Re	True and Full Valuations: Land Exclusive of Structures and Improvements	Buildings and Other Structures	Machinery Permanently Attached to Real Estate	Total True and Full Value	Assessed Valuations: Rural: Homestead Up to $4,000 20%	Rural: Over $4,000 and Non-Homestead 33⅓%	All Others: Homestead Up to $4,000 25%	All Others: Over $4,000 and Non-Homestead 40%	Machinery Permanently Attached to Real Estate 33⅓%	Total Assessed Value	Total Assessed Value as Equalized by the Board of Review	Final Equalized Value	Remarks
							Acres	100ths				Dollars	Dollars	Dollars	Dollars	Dollars	Dollars	Dollars	Dollars	Dollars	Dollars	Dollars	Dollars	
1	Adolphus Ethel Stand		NE¼ of NE¼	29	132	29	40				No													
2	Denny McMann		NW¼ of NE¼				40				yes													
3	"		SW¼ of NE¼				40				"													
4	Adolph Stand		SE¼ of NE¼				40				No													
5																								
6	M.W. Paper Co		NE¼ of NW¼				40																	
7	"		NW¼ of NW¼				40																	
8	"		SW¼ of NW¼				40																	
9	"		SE¼ of NW¼				40																	
10																								
11	Lodie Pierce		NE¼ of SW¼ Lot 2				33	50			yes													
12	"		NW¼ of SW¼ Lot 3				44	85			"													
13			SW¼ of SW¼																					
14			SE¼ of SW¼																					
15																								
16	John Ed Vivian & Eastman		NE¼ of SE¼				40				No													
17	" "		NW¼ of SE¼ Lot 5				42	48			"													
18			SW¼ of SE¼																					
19	"		SE¼ of SE¼ Lot 1				22	10																
20																								
							582	85																

Cass County, Minnesota, for Taxes for the Year 1953.

	Sold for Taxes	Validations by School Districts as Equalized by Department of Taxation: District No. ..... Rate ..... Mills	District No. ..... Rate ..... Mills	District No. ..... Rate ..... Mills	District No. ..... Rate ..... Mills	District No. ..... Rate ..... Mills	Tax Including State Homestead ..... Mills	State Tax on Non-Homestead 4.6 Mills	Special Taxes	Total Taxes	Paid	When Paid: Month	Day	Year	Number of Receipt	March Settlement 1954	June Settlement 1954	Penalty	November Settlement 1954	Penalty	Collections to First Monday in January 1955	Penalty	Delinquent on First Monday in January 1955	Total Delinquent Tax and Penalty	Remarks
		Dollars	Dollars	Dollars	Dollars	Dollars	$ cts.	$ cts.	$ cts.	$ cts.						$ cts.	$ cts.	$ cts.	$ cts.	$ cts.	$ cts.	$ cts.	$ cts.	$ cts.	
1		51					1108	26		1134	Balance Paid	SEP	15	1954	13532										
											Fwd Paid	MAY	31	1954	8117										
2		H 91					1770			1770	2nd Half Paid	OCT	21	1954			567		567						
											1st Half Paid	MAY	31	1954	1739										
3		H 66					1284			1284	2nd Half Paid	OCT	21	1954	13944		885		885						
											1st Half Paid	MAY	31	1954	1642										
4		61					1186	28		1214	Balance Paid	SEP	15	1954	13532		642		642						
											Fwd Paid	MAY	31	1954	8217										
5																	607		607						
6		102					1984	48		2032	PAID IN FULL	MAR	16	1954											
7		102					1984	48		2032	PAID IN FULL	MAR	18	1954	4449		812								
8		102					1984	48		2032	PAID IN FULL	MAR	18	1954											
9		102					1984	48		2032	PAID IN FULL	MAR	18	1954											
10																									
11		H 51					992			992	PAID IN FULL	MAY	31	1954	8737		992								
12		H 68					1322			1322	PAID IN FULL	MAY	31	1954			1322								
13																									
14																									
15																									
16		102					1984	48		2032													2032	2235	
17		101					1964	48		2012													2012	2213	
18																									
19		168					3266	78		3344													3344	3678	
20																									
		$276																							
		897					22812	420		23232							13143		2701				2288		
		1173																							

Village of Sylvan Park

North Sylvan

Carlyonia Sylvan Park

Land & Allotment Addn. to Sylvan Park

Assessment Roll and Tax List of Real Property in the Town of Sylvan, Cass County, Minnesota, for Taxes for the Year 1953.

Form 3CD (33) [illegible]

In Whose Name Assessed	To Whom Transferred	Description of Property: Subdivision	Sec. or Lot	Town or Block	Rng.	Number of Acres of Land: Acres	Hundredths	No. School District	Indicate Homestead Tax by Mark	Indicate Agricultural by Mark	True and Full Valuations: Land Exclusive of Structures and Improvements (Dollars)	Buildings and Other Structures (Dollars)	Machinery Permanently Attached to Real Estate (Dollars)	Total True and Full Value (Dollars)	Assessed Valuations: Rural: Homestead Up to $4,000 20% (Dollars)	Rural: Over $4,000 and Non-Homestead 33⅓% (Dollars)	All Other: Homestead Up to $4,000 25% (Dollars)	All Other: Over $4,000 and Non-Homestead 40% (Dollars)	Machinery Permanently Attached to Real Estate 33⅓% (Dollars)	Total Assessed Value (Dollars)	Total Assessed Value as Equalized by the Board of Review (Dollars)	Final Equalized Value (Dollars)	Remarks
State of Minnesota		1 part of E½ of NE¼				30	133.29																
Minnesota Power & Light Co.		2 NW¼ of NE¼				40																	
" "		3 SW¼ of NE¼ Lot 3				28	75																
Guy & Phelda E. Dimanovy		4 W½ of E½ of NE¼				64	25																
		5																					
Minnesota Power & Light Co.		6 NE¼ of SW¼ Lot 2				48																	
		7 NW¼ of NW¼																					
" "		8 NW¼ of NW¼ Lot 5				35	25																
" "		9 SE¼ of NW¼ Lot 4				15																	
		10																					
		11 NE¼ of SW¼																					
		12 NW¼ of SW¼																					
		13 SW¼ of SW¼																					
		14 SE¼ of SW¼																					
		15																					
Lydia Pierce		16 NE¼ of SE¼ Lot 9				34	75																
		17 NW¼ of SE¼																					
		18 SW¼ of SE¼																					
" "		19 SE¼ of SE¼ Lot 10				17																	
State of Minnesota		20 Lot 3				32	133.29																
						233																	

Cass County, Minnesota, for Taxes for the Year 1953.

Sold for Taxes	Validations by School Districts as Equalized by Department of Taxation: District No. ..... Rate ..... Mills	District No. ..... Rate ..... Mills	District No. ..... Rate ..... Mills	District No. ..... Rate ..... Mills	District No. ..... Rate ..... Mills	Tax Including State Homestead ..... Mills	State Tax on Non-Homestead ..... Mills	Special Taxes	Total Taxes	Paid	When Paid: Month	Day	Year	Number of Receipt	March Settlement 1954	June Settlement 1954	Penalty	November Settlement 1954	Penalty	Collections in First Monday in January 1955	Penalty	Delinquent on First Monday in January 1955	Total Delinquent Tax and Penalty	Remarks
1																								
2	162					3150	76		3226	1st Half Paid	OCT 30	1953	15103			1613		1613						
										1st Half Paid	MAY 31	1954	13148											
3	4127					40352 0	19258		822778	1st Half Paid	MAY 31	1954				411389		411389						
4	38					738	18		756	PAID IN FULL	MAY 31	1954	7244			756								
5																								
6	176					3422	82		3504	2nd Half Paid	OCT 30	1953	15104			1752		1752						
										1st Half Paid	MAY 31	1954												
7																								
8	164					2994	72		3066	2nd Half Paid	OCT 30	1953	15104			1533		1533						
										1st Half Paid	MAY 31	1954	13149											
9	66					1284	30		1314	2nd Half Paid	OCT 30	1953				657		657						
										1st Half Paid	MAY 31	1954												
10																								
11																								
12																								
13																								
14																								
15																								
16	453					1030			1030	PAID IN FULL	MAY 31	1954	8727			1030								
17																								
18																								
19	483					1614			1614	PAID IN FULL	MAY 31	1954	8727			1614								
20																								
	7136																							
	41922					817752	19536		837288							42034		42034						
	42059																							

Assessment Roll and Tax List of Real Property in the Town of Sylvan

Form 5CD (53) WILLIAM-BRYNE PRINTING, MINNEAPOLIS

In Whose Name Assessed	To Whom Transferred	Description of Property: Subdivision	Sec. or Lot	Town or Block	Rng.	Number of Acres of Land	No. School District	Individual Homestead Tax or No	Individual Agricultural Tax or No	True and Full Valuations: Land Exclusive of Structures and Improvements	Buildings and Other Structures	Machinery Permanently Attached to Real Estate	Total True and Full Value	Assessed Valuations: Rural: Homestead Up to $4,000 20%	Rural: Over $4,000 and Non-Homestead 33⅓%	All Other: Homestead Up to $4,000 25%	All Other: Over $4,000 and Non-Homestead 40%	Machinery Permanently Attached to Real Estate 33⅓%	Total Assessed Value	Total Assessed Value as Equalized by the Board of Review	Final Equalized Value	Remarks
						Acres				Dollars	Dollars	Dollars	Dollars	Dollars	Dollars	Dollars	Dollars	Dollars	Dollars	Dollars	Dollars	
Michael A. & Olga A. Chamberlain		Lot 1 less 3.86 acres	NW¼ of NW¼			33.29		52														
Joseph Koeppel	(tract A)	1.48 acres of Lot 1	NW¼ of NW¼			1.48																
"	(tract B)	1.63 acres of Lot 1	NW¼ of NW¼			1.63																
Edward & Susan Hickken	(tract C)	1.78 acres of Lot 1	NW¼ of NW¼			1.78																
John A. & Frieda E. Johnson	(tract D)	1.92 acres of Lot 1				1.92																
John A. & Frieda Johnson	(tract E)	2.07 acres of Lot 1	NW¼ of NW¼			2.07																
Merille Dougherty	(tract F)	8 acres of Lot 1	NW¼ of NW¼			8.0																
~~Wm. & Mary~~ State of Minnesota	~~(tract G)~~	1.70 acres of Lot 1	SW¼ of NW¼			1.70		81														
Julius & Anna Sigerson	(tract H)	2.78 acres of Lot 1	SW¼ of NW¼			2.78																
Conrad & Edna M. Gudbloom	(tract I)	2.21 acres of Lot 1				2.21																
~~Tom & Mary Jo Lundeen~~ State of Minnesota	(tract J)	3 acres of Lot 1	NW¼ of NW¼			3.0																
Ernest H. & Tom Ersell	(tract K)	9.0 acres of Lot 1	NW¼ of SW¼			9.0																
Hardy Sale Company Inc.	(tract L)	1.4 acres of Lot 1	SW¼ of SW¼			1.4																
Kurt & Hilda Ersell		3.86 acres of Lot 1	SW¼ of SW¼			3.86																
Edwina Vinson E. Eckersby	(tract M)	2 acres of Lot 1				2.0																
Wilding & Eunice E. Ostrum	(tract N)	8 acres of Lot 1	NW¼ of SW¼			8.0																
		17 NW¼ of SE¼																				
		18 SW¼ of SE¼																				
		19 SE¼ of SE¼																				
		20																				
						36.25																

Cass County, Minnesota, for Taxes for the Year 1953.

	Sold for Taxes	Validations by School Districts as Equalized by Department of Taxation: District No. / Rate ... Mills	District No. / Rate ... Mills	District No. / Rate ... Mills	District No. / Rate ... Mills	District No. / Rate ... Mills	Tax Including State Homestead ... Mills	State Tax on Non-Homestead 6.6 Mills	Special Taxes	Total Taxes		Paid	When Paid (Month Day Year)	Number of Receipt	March Settlement 1954	June Settlement 1954	Penalty	November Settlement 1954	Penalty	Collections to First Monday in January 1955	Penalty	Delinquent to First Monday in January 1955	Total Delinquent Tax and Penalty	Remarks
		Dollars	Dollars	Dollars	Dollars	Dollars	$ cts.	$ cts.	$ cts.	$ cts.					$ cts.	$ cts.	$ cts.	$ cts.	$ cts.	$ cts.	$ cts.	$ cts.	$ cts.	
1		83					16.74			16.14	1	PAID IN FULL	MAY 31 1954	7753		16.14								
2		45					8.74	20		8.84	2	PAID IN FULL	MAY 31 1954	7757		12.32								
3		17					3.30	08		3.38	3	PAID IN FULL	MAY 31 1954											
4		53					10.30	24		10.54	4	PAID IN FULL	MAY 31 1954	8728		10.54								
5		17					3.30	08		3.38	5	PAID IN FULL	MAY 21 1954	6689		3.38								
6		46					8.94	22		9.16	6	PAID IN FULL	MAY 21 1954			9.16								
7		64					12.44	30		12.74	7	PAID IN FULL	MAY 31 1954	7754		12.74								
8											8													
9		96					18.66	44		19.10	9	PAID IN FULL	MAY 31 1954	7755		19.10								
10	SOLD FOR TAXES	98					19.06	46		19.52	10	PAID IN FULL	MAY 31 1954	7745		19.52								
11											11													
12	SOLD FOR TAXES	13					2.52	06		2.58	12											2.58		
13	SOLD FOR TAXES	10					1.94	04		1.98	13											1.98		
14		69					13.42	32		13.74	14	PAID IN FULL	MAY 31 1954	8731		13.74								
15	SOLD FOR TAXES	101					19.64	48		20.12	15	PAID IN FULL	MAY 31 1954	7749		20.12								
16		13					2.52	06		2.58	16	PAID IN FULL	MAY 31 1954	7756		2.58								
17											17													
18											18													
19											19													
20											20													
		83																						
		642					142.92	2.98		143.90						139.34						4.56		
		725																						

Village of Sylvan

Fourth Street

Cartwright's Sylvan Park

Block 13, Lots 1-4, Addition to Sylvan Park

1947 tax list

Lott Sec 33-133-29

checked OK. 1954

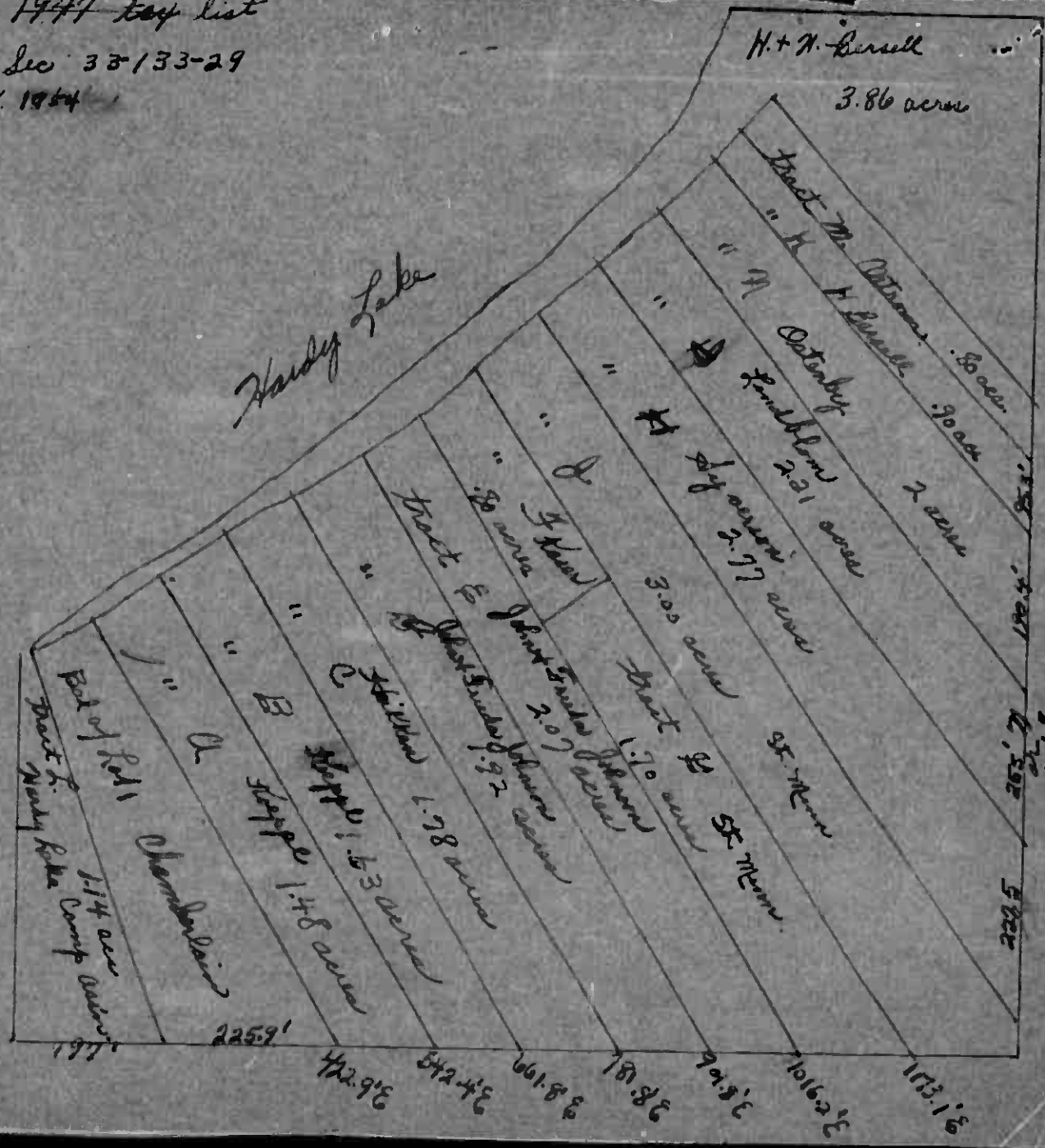

Assessment Roll and Tax List of Real Property in the Town of Sylvan,

Form 1(D) (33) [illegible]

	In whose name assessed	To whom transferred	Description of property: Subdivision	Sec. or Lot	Town. or Block	Rng.	Number of Acres of Land (Acres / 100ths)	School District	Infl. rate limited to 1% or less	Infl. rate equalized Tax or less	True and full valuations: Land Exclusive of Structures and Improvements (Dollars)	Buildings and Other Structures (Dollars)	Machinery Permanently Attached to Real Estate (Dollars)	Total True and Full Value (Dollars)	Assessed valuations: Rural: Homestead Up to $4,000 20%	Rural: Over $4,000 and Non-Homestead 33⅓%	All other: Homestead Up to $4,000 25%	All other: Over $4,000 and Non-Homestead 40%	Machinery Permanently Attached to Real Estate 33⅓%	Total Assessed Value as Equalized by the Board of Review (Dollars)	Final Equalized Value (Dollars)
1	Allison H. & Esther L. Ostrom (trustee)		.85 acs NW¼ of SE¼ Lot 2	33	133	29	.86		1%												
2	Walter & Wilhelmina H. Horns	(" B)	.55 acs NW¼ of SE¼ Lot 2				.55		1%		Homestead for 1953 by Town Bd.										
3	Olaf Bjornstad	(" M)	.65 acs NW¼ of SE¼ Lot 2				.65		1%												
4	Ralph E. & Corinelyle Anderson	(" D)	.70 acs SW¼ of SE¼ Lot 2				.70		"												
5	Olaf Bjornstad	(" E)	.75 acs of Lot 2				.75		"												
6	Herman Holmquist	(" F)	.50 acs NW¼ of NW¼ Lot 2				.50		"												
7	Olaf Bjornstad	(" G)	1 ac NW¼ of NW¼ Lot 2				1		"												
8	Harry N. & Alice A. Ostrom	(" H)	.75 acs SW¼ of NW¼ Lot 2				.75		"												
9	~~Ralph E. & Corinelyle Anderson~~	(" I)	.70 acs SW¼ of NW¼ Lot 2				.70		"												
10	~~Ralph E. & Corinelyle Anderson~~	(" J)	.70 acs of Lot 2				.70		"												
11	David & Signe S. Anderson	(" K)	.75 acs NW¼ of SW¼ Lot 2				.75		"												
12	Walter & Wilhelmina Horns	(" C)	.70 acs NW¼ of SW¼ Lot 2				.70		"												
13	" "	(" L)	.70 acs SW¼ of SW¼ Lot 2				.70		"												
14	Olaf Bjornstad		Balance of SW¼ of SW¼ Lot 2				2.33		"												
15																					
16			NE¼ of SE¼																		
17			NW¼ of SE¼																		
18			SW¼ of SE¼																		
19			SE¼ of SE¼																		
20							18.13														

	Sold for taxes	Validations by school districts as equalized by Department of Taxation: District No. Rate Mills	District No. Rate Mills	District No. Rate Mills	District No. Rate Mills	District No. Rate Mills	District No. Rate Mills	Tax including State Homestead (Dollars)	State Tax on Non-Homestead (Cts.)	Special taxes	Total taxes	Paid	When paid: Month Day Year	Number of Receipt	March Settlement 1954	June Settlement 1954	Penalty	November Settlement 1954	Penalty	Collections to First Monday in January 1953	Penalty	Delinquent on First Monday in January 1955	Total Delinquent Tax and Penalty	Remarks
1		108						2100	50		2150	PAID IN FULL	MAY 21 1954	6940		21.50								
2	SOLD FOR TAX	8.79						1536			1536											10.38		
3		11						214	06		220	PAID IN FULL	MAY 31 1954	7747		2.20								
4		80						1556	38		1594	PAID IN FULL	MAY 31 1954	7748		15.94								
5		20						388	10		398	PAID IN FULL	MAY 31 1954	7747		3.98								
6		48						934	22		956	PAID IN FULL	MAY 31 1954	7751		9.56								
7		9						174	04		178	PAID IN FULL	MAY 31 1954	7747		1.78								
8		7						136	04		140	PAID IN FULL	MAY 31 1954			1.40								
9		4						78	02		80	PAID IN FULL	MAY 31 1954	8730		.80								
10		4						78	02		80	PAID IN FULL	MAY 31 1954	7748		.80								
11		6						116	02		118	PAID IN FULL	MAY 31 1954	8729		1.18								
12		66						1284	30		1314	PAID IN FULL	MAY 31 1954	7752		13.14								
13		4						78	02		80	PAID IN FULL	MAY 31 1954			.80								
14		20						388	10		398	PAID IN FULL	MAY 31 1954	7747		3.98								
15																								
16																								
17																								
18																								
19																								
20																								
		8.79																						
		380						9060	182		9242					77.86						10.38		
		468																						

Village of Sylvan

Part of Sylvan

Outlots Sylvan Park

Block 3 & 4 Sylvan's Addn. to Sylvan Park

1952 Tax List

Scale 1" = 200'
Govt Lot 2, Sec 33-133-29

This map drawn from
Reg of Deeds records
3-9-53

checked 1954-OK

A- Nixon
B- Kern
C- Kern
D- R. E. & C. Anderson
E- Bjornstad
F- Helmquist
G- Bjornstad
H- Bjornstad
I- ~~Chamner~~ Ostrom
J- ~~Rosendahl~~ R. E. & C. Anderson
K- D. Anderson
L- Kern
M- Bjornstad
Bal of Lot 2- 2.33ac. Bjornstad

11.83 acs
3.02 acs Road

Assessment Roll and Tax List of Real Property in the Town of Sylvan

Cass County, Minnesota, for Taxes for the Year 1953.

	In Whose Name Assessed	To Whom Transferred	Description of Property: Subdivision	Sec. or Lot	Town or Block	Rng.	Number of Acres of Land	No. School District	Inf. Homestead Tax	Inf. Agricultural Tax	True and Full Valuations: Land Exclusive of Structures and Improvements	Buildings and Other Structures	Machinery Permanently Attached to Real Estate	Total True and Full Value	Assessed Valuations: Rural: Homestead Up to $4,000 20%	Rural: Over $4,000 and Non-Homestead 33⅓%	All Other: Homestead Up to $4,000 25%	All Other: Over $4,000 and Non-Homestead 40%	Machinery Permanently Attached to Real Estate 33⅓%	Total Assessed Value	Total Assessed Value Equalized by the Board of Review	Final Equalized Value	Sold for Taxes	When Paid	Number of Receipt	March Settlement 1954	June Settlement 1954	Penalty	November Settlement 1954	Penalty	Collections to First Monday in January 1955	Penalty	Delinquent on First Monday in January 1955	Total Delinquent Tax and Penalty	Remarks
							Acres				Dollars	Dollars	Dollars	Dollars	Dollars	Dollars	Dollars	Dollars	Dollars	Dollars	Dollars	Dollars														
1			NE¼ of NE¼	33	133	29																														
2			NW¼ of NE¼																																	
3	Hardy Lake Complex Inc		Beg. line 788.3 ft. N of SW cor. of NW¼ of NW¼; 386.7 x 466.7 ft. N				39																													
4	Ole Peterson		SE¼ of NE¼ Lot 7				35																													
5	P. J. Staub		Part of Lot 9 of Hardy Lake Park and S. of line of Lot 10				1.80																													
6	Ole Peterson		NW¼ of NW¼				40																													
7	"		NW¼ of NW¼ Lot 3				39.75																													
8	John O. Lewis		Beg. 388 x 266.7 x 466.7 of Lot 6 Block 33 NW¼ of NW¼				2.42																													
9	Ole Peterson		SE¼ of NW¼ Lot 5				56.30																													
10	Gordon F. Rasmusson		2 acres of Frac. in S. cor. of Lot 9				2																													
11	Alger Budd Peterson		S. of line of NW¼ of SW¼ 3 acres				33.75																													
12	Morris E. Rasmusson		2 acres in S. E. cor. of Lot 9				2																													
13	Gordon F. Rasmusson		4 acres in NW¼ of SW¼ 10 acres				4																													
14	A. J. & Ethel Staub		20 acres Frac. in NW¼ of SW¼ less 6 acres in S.E. cor.				20																													
15	E. K. Rasmusson		1 acre in N.E. cor. of Lot 10				1																													
16	E. K. Rasmusson		NE¼ of SE¼ Lot 8				67.35																													
17	Ole Peterson & Jint. Adolph Staub & Jint.		NW¼ of SE¼				40																													
18	Gordon Rasmusson		SW¼ of SE¼ Lot 11				25.50																													
19	"		SE¼ of SE¼ Lot 12				18.75																													
20	Louis J. Miller		Part of 12 acres of Lot 10				12																													
							393.76																													

Valuations by School Districts as Equalized by Department of Taxation

	Sold for Taxes	District No. ..... Rate ..... Mills	District No. ..... Rate ..... Mills	District No. ..... Rate ..... Mills	District No. ..... Rate ..... Mills	District No. ..... Rate ..... Mills	Tax including State Homestead	State Tax on Non-Homestead 4.6 Mills	Special Taxes	Total Taxes		Paid	When Paid			Number of Receipt	March Settlement 1954	June Settlement 1954	Penalty	November Settlement 1954	Penalty	Collections to First Monday in January 1955	Penalty	Delinquent on First Monday in January 1955	Total Delinquent Tax and Penalty
		Dollars	Dollars	Dollars	Dollars	Dollars	$ cts.	$ cts.	$ cts.	$ cts.			Month	Day	Year		$ cts.	$ cts.	$ cts.	$ cts.	$ cts.	$ cts.	$ cts.	$ cts.	$ cts.
1											1														
2											2														
3											3														
4	SOLD FOR TAXES	4 27					466			466	4														
5	SOLD FOR TAXES	4 20					38			38	5	Balance Paid / Part Paid	SEP 1 6 / MAY 3 1	1954 / 1954		1955 32 / 5217		19		9				1 16	
6	SOLD FOR TAXES	4 62					1206			1206	6													1206	
7	SOLD FOR TAXES	4 78					1516			1516	7													1516	
8		61					1186	28 2		1214	8	PAID IN FULL	MAY 3 1	1954		7746		1214							
9	SOLD FOR TAXES	4 397					7718			7718	9														
10	SOLD FOR TAXES	4 8					156			156	10	PAID IN FULL	AUG 2	1954		11657				1 56	03			2 15	
11	SOLD FOR TAXES	66					1284	30		1314	11													1314	
12		4					214	06		220	12	PAID IN FULL	MAY 3 1	1954		7752		220							
13	SOLD FOR TAXES	4 32					622			622	13	PAID IN FULL	AUG 3	1954		11659				6 22	16				
14	SOLD FOR TAXES	4 26					506			506	14	Balance Paid / Part Paid	SEP 1 5 / MAY 3 1	1954 / 1954		2532 / 8717		253		2 53					
15	SOLD FOR TAXES	4 4					78			78	15	PAID IN FULL	AUG 3	1954		11659				1 95	02				
16	SOLD FOR TAXES	4 34					662			662	16	PAID IN FULL	AUG 3	1954						6 62	17				
17		4 26					506			506	17														
18	SOLD FOR TAXES	4 39					758			758	18	PAID IN FULL	AUG 3	1954		11659				7 58	19			5 66	5 67
19	SOLD FOR TAXES	4 29					564			564	19	PAID IN FULL	AUG 3	1954						5 64	14				
20		31					602	14		616	20	PAID IN FULL	MAY 3 1	1954		5732		616							
		4 761																							
		169					18082	78		18160								2322		31 82				129 06	
		930																							

Village of Sylvan Park

Plat Map

Carlyon's Sylvan Park

Lord & Lilton's 1st Addition to Sylvan Park

Assessment Roll and Tax List of Real Property in the Town of Sylvan, Cass County, Minnesota, for Taxes for the Year 1953.

Form 4C(L)(5) 50,000-5-53 Revised Consolidated

In Whose Name Assessed	To Whom Transferred	Description of Property: Subdivision	Sec. or Lot	Town or Block	Rng.	Number of Acres of Land: Acres	Hdths.	Sch. Dist.	Indicate Homestead Tax by Sec.	Indicate Agricultural Tax by Sec.	True and Full Valuations: Land Exclusive of Structures and Improvements (Dollars)	Buildings and Other Structures (Dollars)	Machinery Permanently Attached to Real Estate (Dollars)	Total True and Full Value (Dollars)	Assessed Valuations: Rural: Homestead Up to $4,000 20% (Dollars)	Rural: Over $4,000 and Non-Homestead 33⅓% (Dollars)	All Other: Homestead Up to $4,000 25% (Dollars)	All Other: Over $4,000 and Non-Homestead 40% (Dollars)	All Other: Machinery Permanently Attached to Real Estate 33⅓% (Dollars)	Total Assessed Value (Dollars)	Total Assessed Value as Equalized by the Board of Review (Dollars)	Final Equalized Value (Dollars)
		1 NW¼ of NW¼				123 30																
		2 SW¼ of NW¼																				
		3 SW¼ of NE¼																				
		4 SE¼ of NE¼																				
Alice W. Johnson, Joseph Wagner, John Wagner, Sylvester Wagner, Clarence Sylvester		5 Lot 1				55.50																
		6 NE¼ of NW¼																				
		7 NW¼ of NW¼																				
		8 SW¼ of NW¼																				
		9 SE¼ of NW¼																				
		10																				
		11 NE¼ of SW¼																				
		12 NW¼ of SW¼																				
		13 SW¼ of SW¼																				
		14 SE¼ of SW¼																				
		15																				
		16 NE¼ of SE¼																				
		17 NW¼ of SE¼																				
		18 SW¼ of SE¼																				
		19 SE¼ of SE¼																				
		20																				
						55.50																

	Sold for Taxes	Valuations by School Districts as Equalized by Department of Taxation: District No. ..... Rate ..... Mills	District No. 1 Rate 46 Mills	District No. ..... Rate ..... Mills	District No. ..... Rate ..... Mills	District No. ..... Rate ..... Mills	District No. ..... Rate ..... Mills	Tax including State Homestead ..... Mills	State Tax on Non-Homestead 46 Mills	Special Taxes	Total Taxes		Paid	When Paid: Month	Day	Year	Number of Receipt	March Settlement 1954	June Settlement 1954	Penalty	November Settlement 1954	Penalty	Collections to First Monday in January 1955	Penalty	Delinquent on First Monday in January 1955	Total Delinquent Tax and Penalty	Remarks
		Dollars	Dollars	Dollars	Dollars	Dollars	Dollars	$ cts.	$ cts.	$ cts.	$ cts.							$ cts.	$ cts.	$ cts.	$ cts.	$ cts.	$ cts.	$ cts.	$ cts.	$ cts.	$ cts.	
1												1															
2												2															
3												3															
4												4															
5	SOLD FOR TAXES	34						1446	34		1480	5	Balance Bal Due Fees	OCT 30	MAY 31	1954	1953		959		521						
6												6															
7												7															
8												8															
9												9															
10												10															
11												11															
12												12															
13												13															
14												14															
15												15															
16												16															
17												17															
18												18															
19												19															
20												20															
		34						1446	34		1480								959		521						

Village of Sylvan
North Sylvan
Carlyonia Sylvan Park
Land & Allen's 1st Addn. to Sylvan Park

Assessment Roll and Tax List of Real Property in the Town of Sylvan, Cass County, Minnesota, for Taxes for the Year 1953.

Form SCD (51) 50,000-2-52 Minneapolis, Minnesota

	IN WHOSE NAME ASSESSED	TO WHOM TRANSFERRED	DESCRIPTION OF PROPERTY: SUBDIVISION	Sec. or Lot	Town or Block	Rng.	Number of Acres of Land: Acres	100ths	No. School District	Indicate Homestead Tax by No.	Indicate Agricultural Tax by No.	TRUE AND FULL VALUATIONS: LAND Exclusive of Structures and Improvements	BUILDINGS and Other Structures	MACHINERY Permanently Attached to Real Estate	TOTAL True and Full Value	ASSESSED VALUATIONS: RURAL: Homestead Up to $4,000 20%	RURAL: Over $4,000 and Non-Homestead 33⅓%	ALL OTHER: Homestead Up to $4,000 25%	ALL OTHER: Over $4,000 and Non-Homestead 40%	MACHINERY Permanently Attached to Real Estate 33⅓%	TOTAL ASSESSED VALUE	Total Assessed Value as Equalized by the Board of Review	FINAL EQUALIZED VALUE
							Acres	100ths				Dollars	Dollars	Dollars	Dollars	Dollars	Dollars	Dollars	Dollars	Dollars	Dollars	Dollars	Dollars
1	State of Minnesota		NE¼ of NE¼ Lot 1	2	133	30		52															
2	State of Minnesota		NW¼ of NE¼ Lot 2																				
3	State of Minnesota		SW¼ of NE¼																				
4	State of Minnesota		SE¼ of NE¼																				
5																							
6	State of Minnesota		NE¼ of NW¼ Lot 3																				
	State of Minnesota		NW¼ of NW¼ Lot 4																				
8	State of Minnesota		SW¼ of NW¼																				
9	State of Minnesota		SE¼ of NW¼																				
10																							
11	Wm. P. Robertson		NE¼ of SW¼ Lot 6				34			No													
12	"		NW¼ of SW¼				40			"													
13	"		SW¼ of SW¼ Lots 5 & 7 less 1 ac.				77	05		"													
14			SE¼ of SW¼																				
15	Wm. H. & Drexa E. Fisher		Part of Lot 5				1			"													
16	Elmer E. Erickson State of Minnesota		Lot 8 ~~Block 1~~ Shady Shores				35	60		"													
17	State of Minnesota		Lot 7 ~~Block 1~~ Shady Shores				~~77~~																
18			SW¼ of SE¼																				
19			SE¼ of SE¼																				
20																							
							119	95															

	SOLD FOR TAXES	VALUATIONS BY SCHOOL DISTRICTS AS EQUALIZED BY DEPARTMENT OF TAXATION: District No. ..... Rate ..... Mills	District No. ..... Rate ..... Mills	District No. ..... Rate ..... Mills	District No. ..... Rate ..... Mills	District No. ..... Rate ..... Mills	District No. ..... Rate ..... Mills	Tax including State Homestead ..... Mills $ cts.	State Tax on Non-Homestead 6.66 Mills $ cts.	SPECIAL TAXES $ cts.	TOTAL TAXES $ cts.	PAID	WHEN PAID: Month Day Year	Number of Receipt	March Settlement 1954 $ cts.	June Settlement 1954 $ cts.	Penalty $ cts.	November Settlement 1954 $ cts.	Penalty $ cts.	Collection in First Monday in January 1955 $ cts.	Penalty $ cts.	Delinquent on First Monday in January 1955 $ cts.	Total Delinquent Tax and Penalty $ cts.	REMARKS
1																								
2																								
3																								
4																								
5																								
6																								
7																								
8																								
9																								
10																								
11		#213						41 62			41 62	2nd Half Paid	DEC 6 1954											
												1st Half Paid	MAY 31 1954											
12		#53						10 36			10 36	2nd Half Paid	DEC 6 1954											
												1st Half Paid	MAY 31 1954	(8937)										
13		#58						11 34			11 34	2nd Half Paid	DEC 6 1954	15386		31 66				31 66				Personal Property deleted in 53
												1st Half Paid	MAY 31 1954											
14																								
15	SOLD FOR TAXES	138						26 96	64		27 60											27 60		
16																								
17																								
18																								
19																								
20		#327 12 462						#2 90 28	64		90 92					8 66				27 60			

Village of Sylvan
North Sylvan
Carlyon's Sylvan Park
Land & Allen's Add'n. to Sylvan Park

Assessment Roll and Tax List of Real Property in the Town of Sylvan

Cass County, Minnesota, for Taxes for the Year 1953.

Form 500 (53)

In Whose Name Assessed	To Whom Transferred	Description of Property: Subdivision	Sec. or Lot	Town or Block	Rng.	Number of Acres of Land: Acres	Mills	School District	Indicate Homestead Tax as Yes or No	Indicate Agricultural Tax as Yes or No	True and Full Valuations: Land Exclusive of Structures and Improvements (Dollars)	Buildings and Other Structures (Dollars)	Machinery Permanently Attached to Real Estate (Dollars)	Total True and Full Value (Dollars)	Assessed Valuations: Rural: Homestead Up to $5,000 20% (Dollars)	Rural: Over $5,000 and Non-Homestead 33⅓% (Dollars)	All Other: Homestead Up to $5,000 25% (Dollars)	All Other: Over $5,000 and Non-Homestead 40% (Dollars)	Machinery Permanently Attached to Real Estate 33⅓% (Dollars)	Total Assessed Value (Dollars)	Total Assessed Value as Equalized by the Board of Review (Dollars)	Final Equalized Value (Dollars)
Orville T. & Lois M. Buckbeschel		NE¼ of NW¼ Lot 1	3	133	30	38.84			No													
" "		NW¼ of NW¼ Lot 2				38.50			"													
State of Minnesota		SW¼ of NW¼																				
State of Minnesota		SE¼ of NE¼																				
Orville T. & Lois M. Buckbeschel		NE¼ of NW¼ Lot 3				38.14			No													
" "		NW¼ of NW¼ Lot 4				37.25			"													
" "		SW¼ of NW¼				40			"													
" "		SE¼ of NW¼				40			"													
Frank Swanson		NE¼ of SW¼				40			No													
		NW¼ of SW¼				40																
Leslie E. & Lois M. Crosby		SW¼ of SW¼				40			Yes													
" "		SE¼ of SW¼				40																
State of Minnesota		NE¼ of SE¼																				
State of Minnesota		NW¼ of SE¼																				
State of Minnesota		SW¼ of SE¼																				
State of Minnesota		SE¼ of SE¼																				
						348.26																

Validations by School Districts as Equalized by Department of Taxation

	Sold for Taxes	District No. ..... Rate ..... Mills: Dollars	District No. 2 Rate 34 Mills: Dollars	District No. ..... Rate ..... Mills: Dollars	District No. ..... Rate ..... Mills: Dollars	District No. ..... Rate ..... Mills: Dollars	District No. ..... Rate ..... Mills: Dollars	Tax including State Homestead ..... Mills: $ cts.	State Tax on Non-Homestead 44.6 Mills: $ cts.	Special Taxes: $ cts.	Total Taxes: $ cts.	Paid	When Paid: Month Day Year	Number of Receipt	March Settlement 1954: $ cts.	June Settlement 1954: $ cts.	Penalty: $ cts.	November Settlement 1954: $ cts.	Penalty: $ cts.	Collections to First Monday in January 1955: $ cts.	Penalty: $ cts.	Delinquent as First Monday in January 1955: $ cts.	Total Delinquent Tax and Penalty: $ cts.	Remarks
1	SOLD FOR TAXES		85					1662	40		1702	1										1702		
2	SOLD FOR TAXES		77					1504	36		1540	2										1540		
3												3												
4												4												
5												5												
6	SOLD FOR TAXES		84					1642	40		1682	6										1682		
7	SOLD FOR TAXES		79					1544	36		1580	7										1580		
8	SOLD FOR TAXES		178					3478	82		3560	8										3560		
9	SOLD FOR TAXES		74					1446	34		1480	9										1480		
10												10												
11	SOLD FOR TAXES		39					762	18		780	11										780		
12	SOLD FOR TAXES		71					1388	34		1422	12										1422		
13		8	183					3576			3576	13	2nd Half Paid 1st Half Paid	OCT 30 1954 JUL 21 1954	1754			1788 1788	61					per due list
14		4	26					508			508	14	2nd Half Paid 1st Half Paid	OCT 30 1954 JUL 21 1954	1403			254 254						
15												15												
16												16												
17												17												
18												18												
19												19												
20												20												
		209 287 496						17510	320		17830							4084				13746		

Village of Sylvan
North Sylvan
Carlyonia Sylvan Park
Land & Alions 1st Addtn. to Sylvan Park

Assessment Roll and Tax List of Real Property in the Town of Sylvan

Cass County, Minnesota, for Taxes the Year 1953.

In Whose Name Assessed	To Whom Transferred	Description of Property: Subdivision	Sec. or Lot	Town or Block	Rng.	Number of Acres of Land: Acres	100ths	Tax Delinquent	Indicate Homestead by Check Mark	Indicate Agricultural Land by Check Mark	True and Full Valuations: Land Exclusive of Structures and Improvements (Dollars)	Buildings and Other Structures (Dollars)	Machinery Permanently Attached to Real Estate (Dollars)	Total True and Full Value (Dollars)	Assessed Valuations: Rural: Homestead Up to $4,000 20% (Dollars)	Rural: Over $4,000 and Non-Homestead 33⅓% (Dollars)	All Other: Homestead Up to $4,000 25% (Dollars)	All Other: Over $4,000 and Non-Homestead 40% (Dollars)	Machinery Permanently Attached to Real Estate 33⅓% (Dollars)	Total Assessed Value	Total Assessed Value as Equalized by the Board of Review (Dollars)	Final Equalized Value (Dollars)
Life + Rosalie Duvall		S 170' of N 2/3 of Lot 4	4	133	30		110															
Allen + Ethel Rogers		NE¼ of NW¼ Lot 1				37.60	70				Non-Homestead for 1953 by Tax Div.											
~~Harold A. Dorsey~~ Donald B. Farmer		NW¼ of NW¼ Lot 2				37.59	70															
Allen + Ethel Rogers		SW¼ of NW¼				40	00				Non-Homestead for 1953 by Tax Bd.											
" "		SE¼ of NW¼				40	00				" " " "											
Thos. L. + Mae L. Horn		S 200' of N 500' of Lot 4				1	00															
~~Harold A. Dorsey~~ Donald B. Farmer		NE¼ of NW¼ Lot 3				37.58	00															
Rufford D. + Ila A. Sutton		S 200' of N 300' ~~[illegible]~~ of Lot 4				1.60	00															
Donald B. Farmer		Lot 5 (S 200' of NW¼ of NW¼ 660)				18.50																
~~Harold A. Dorsey~~ Donald B. Farmer		SE¼ of NW¼				40	00															
Helen A. Farmer		S 660' of Lot 5				20																
Allen Ex. Ethel E. Rogers		NE¼ of SW¼				40	00				Non-Homestead for 1953 by Tax Bd.											
" "		NW¼ of SW¼				40	00				" " " "											
Harold A. Dorsey		SW¼ of SW¼				40	00															
Allen Ex. Ethel E. Rogers		SE¼ of SW¼				40	00				Non-Homestead for 1953 by Tax Bd.											
W. A. + Clara E. McGuire		N 100' of Lot 4				110	00															
Leslie Ex. + Rose M. Reity		NE¼ of SE¼				40	00															
Allen + Ethel Rogers		NW¼ of SE¼				40	00				Non-Homestead for 1953 by Tax Bd.											
Allen Ex. Ethel E. Rogers		SW¼ of SE¼				40	00				" " " "											
Leslie Ex. + Rose M. Reity		SE¼ of SE¼				40	00															
Percy L. McClay		S 115' of N 245' of Lot 4				1.60	00															
						6.751																

Valuations by School Districts as Equalized by Department of Taxation

Sold for Taxes	District No. ..... Rate ..... Mills	District No. ..... Rate ..... Mills	District No. ..... Rate ..... Mills	District No. ..... Rate ..... Mills	District No. ..... Rate ..... Mills	Tax Including State Homestead Mills	State Tax on Non-Homestead 4.6 Mills	Special Taxes	Total Taxes		Paid	When Paid: Month Day Year	Number of Receipt	March Settlement 1954	June Settlement 1954	Penalty	November Settlement 1954	Penalty	Collections to First Monday in January 1955	Penalty	Delinquent on First Monday in January 1955	Total Delinquent Tax and Penalty	Remarks
	Dollars	Dollars	Dollars	Dollars	Dollars	$ cts.	$ cts.	$ cts.	$ cts.					$ cts.	$ cts.	$ cts.	$ cts.	$ cts.	$ cts.	$ cts.	$ cts.	$ cts.	
Sold for Taxes		62				12.12	.28		12.40	1											124.00	13.67
2		41				8.22	.20		8.22	2	PAID IN FULL	MAY 5 1954	5687		8.22							
3 Sold for Taxes		43				8.40	.20		8.60	3											84.00	9.46
4 Sold for Taxes		72				15.08	.36		15.40	4											154.00	16.94
5		127				24.82	.60		25.42	5	PAID IN FULL	MAY 31 1954	7758		25.42							
6		54				10.56	.26		10.82	6	PAID IN FULL	MAY 5 1954	5687		10.82							
7		158	173 Sewer 171 B 170 B Street			33.91 / 1.95 / 13.68	.08 / .04 / .32		34.07 / 1.99 / 14.00	7	PAID IN FULL	MAY 5 1954	5687		34.07		14.00				140.00	15.64	Dollieshaw, simfall
8		46				8.98	.22		9.20	8	PAID IN FULL	MAY 5 1954	5688		9.20							
9		44				8.60	.20		8.80	9	PAID IN FULL / 2nd Half Paid	MAY 5 1954 / OCT 30 1954	5687 / 14688		8.80							
10		132				25.80	.62		26.42	10	1st Half Paid	MAY 31 1954	5723		13.21		13.21					
11 Sold for Taxes		60				11.72	.28		12.00	11											120.00	13.20
12		60				11.72	.28		12.00	12											120.00	13.20
13 Sold for Taxes		44				8.60	.20		8.80	13											88.00	9.68
14 Sold for Taxes		197				38.50	.92		39.42	14											394.00	43.36
15		37				7.24	.18		7.42	15	2nd Half Paid / 1st Half Paid	OCT 30 1954 / MAY 24 1954	14583 / 7215		3.71		3.71					
16	* 26					5.08			5.08	16	2nd Half Paid / 1st Half Paid	OCT 30 1954 / JUL 21 1954	14620 / 12945				2.54 / 2.54	.08				
17 Sold for Taxes		85				16.62	.40		17.02	17											170.00	18.72	Penalty .08
18 Sold for Taxes		127				24.82	.60		25.42	18											254.00	27.96	
19	* 95					18.56			18.56	19	2nd Half Paid / 1st Half Paid	OCT 30 1954 / JUL 21 1954	14620 / 12945				9.28 / 9.28	.28					Penalty .28
20 Sold for Taxes	* 90					17.58	.42		18.00	20											180.00		
	1451 / 154					31366	696		32062						8278		5456				18328		
	1605																						

Assessment Roll and Tax List of Real Property in the Town of Sylvan,

	IN WHOSE NAME ASSESSED	TO WHOM TRANSFERRED	DESCRIPTION OF PROPERTY: SUBDIVISION	Sec. or Lot	Town. or Block	Rng.	Number of Acres of Land: Acres	100ths	Sch. District	Indemnity Fund Tax or No.	Indemnity Fund Tax or No.	TRUE AND FULL VALUATIONS: LAND Exclusive of Structures and Improvements	BUILDINGS and Other Structures	MACHINERY Personality Attached to Real Estate	TOTAL True and Full Value	ASSESSED VALUATIONS: RURAL: Homestead Up to $4,000 20%	RURAL: Over $4,000 and Non-Homestead 33⅓%	ALL OTHER: Homestead Up to $4,000 25%	ALL OTHER: Over $4,000 and Non-Homestead 40%	MACHINERY Personality Attached to Real Estate 33⅓%	TOTAL ASSESSED VALUE	Total Assessed Value as Equalized by the Board of Review	FINAL EQUALIZED VALUE
							Acres	100ths				Dollars	Dollars	Dollars	Dollars	Dollars	Dollars	Dollars	Dollars	Dollars	Dollars	Dollars	Dollars
1	Donald R. Farmer		Lot 4 N½ of NW¼ 77.00	4	133	30				10													
2			N W ¼ of N E ¼																				
3			S W ¼ of N E ¼																				
4			S E ¼ of N E ¼																				
5																							
6			N E ¼ of N W ¼																				
7			N W ¼ of N W ¼																				
8			S W ¼ of N W ¼																				
9			S E ¼ of N W ¼																				
10																							
11			N E ¼ of S W ¼																				
12			N W ¼ of S W ¼																				
13			S W ¼ of S W ¼																				
14			S E ¼ of S W ¼																				
15																							
16			N E ¼ of S E ¼																				
17			N W ¼ of S E ¼																				
18			S W ¼ of S E ¼																				
19			S E ¼ of S E ¼																				
20																							

	SOLD FOR TAXES	VALUATIONS BY SCHOOL DISTRICTS AS EQUALIZED BY DEPARTMENT OF TAXATION: District No. ..... Rate ..... Mills	District No. ..... Rate ..... Mills	District No. ..... Rate ..... Mills	District No. ..... Rate ..... Mills	District No. ..... Rate ..... Mills	District No. ..... Rate ..... Mills	Tax including State Homestead ..... Mills	State Tax on Non-Homestead ..... Mills	SPECIAL TAXES	TOTAL TAXES		PAID	WHEN PAID: Month	Day	Year	Number of Receipt	March Settlement 1954	June Settlement 1954	Penalty	November Settlement 1954	Penalty	Collections to First Monday in January 1955	Penalty	Delinquent as First Monday in January 1955	Total Delinquent Tax and Penalty	REMARKS
		Dollars	Dollars	Dollars	Dollars	Dollars	Dollars	$ cts.	$ cts.	$ cts.	$ cts.							$ cts.	$ cts.	$ cts.	$ cts.	$ cts.	$ cts.	$ cts.	$ cts.	$ cts.	$ cts.	
1		Lot included here 7 page 72										1																
2												2																
3												3																
4												4																
5												5																
6												6																
7												7																
8												8																
9												9																
10												10																
11												11																
12												12																
13												13																
14												14																
15												15																
16												16																
17												17																
18												18																
19												19																
20												20																

Village of Sylvan
North Sylvan
Carlyonts Sylvan Park
Land & Allonts Last Addtn. to Sylvan Park

Assessment Roll and Tax List of Real Property in the Town of Sylvan

Form 3CU (32) 9-53 Form 3CU, 3CU(1)

In whose name assessed	To whom transferred	Description of property: Subdivision	Sec. or Lot	Town or Block	Rng.	Number of Acres of Land (Acres)	Land (Dollars)	Indicate Homestead Agricultural Tax or Exemption	School District	True and Full Valuations: Land Exclusive of Structures and Improvements (Dollars)	Buildings and Other Structures (Dollars)	Machinery Permanently Attached to Real Estate (Dollars)	Total True and Full Value (Dollars)	Assessed Valuations: Rural: Homestead Up to $4,000 20% (Dollars)	Rural: Over $4,000 and Non-Homestead 33⅓% (Dollars)	All Other: Homestead Up to $4,000 25% (Dollars)	All Other: Over $4,000 and Non-Homestead 40% (Dollars)	Machinery Permanently Attached to Real Estate 33⅓% (Dollars)	Total Assessed Value (Dollars)	Total Assessed Value as Equalized by the Board of Review (Dollars)	Final Equalized Value (Dollars)
Sup. of Sylvan, Mag Barrier																					
Village of Pillager		~~Lot 350~~ of NE¼ of NE¼ Lot 2	5	133	30	2.50		Exempt													
Earl & Edith M. Elliott		Part of NW¼ of NW¼ & E. of Rd				1.50		710													
Harriet B. Deracy		Lot 2 W. of SW¼ of NW¼ R.H.1				1.50		"													
Edward J. Deracy		Part of NW¼ of NW¼ Lot 2				.75		Yes													
Carroll E. & Lucinda Patton		E. 218' of Lot 2 & S. 210' of W. .75 of Lot 2				?		710													
Harriet B. Deracy		NE¼ of NW¼ Lot 3	6			46.10		"													
"		~~NW¼ of NW¼~~ Lot 4	10			36.25		"													
"		SW¼ of NW¼	8			40		"													
"		SE¼ of NW¼	9			40		"													
Carroll E. & Lucinda Patton		W. 330' of Lot (legend) of E. ½ line				?		"													
~~Sup. State Bank of Pillager~~	State of Minnesota	NE¼ of SW¼	11			~~40~~		710													
Carl E. Bergland		NW¼ of SW¼	12			40		"													
M.W. Cooper Co.		SW¼ of SW¼	13			40		"													
~~Sup. State Bank of Pillager~~	State of Minnesota	SE¼ of SW¼	14			~~40~~		"													
Helen A. Farmer		E. 200' of that part of lot lying W. of W. quarter line	15			3.05		"													
Ralph & Cora A. Cole		All lots that part lying W. of E. ½ line	16			48		Yes													
"		NW¼ of SE¼	17			40		"													
"		NW¼ of SE¼	18			40		"													
"		SE¼ of SE¼	19			40		"													
Donald R. Farmer		Part of Lot 1 W. of line parallel to W. line 660' N. & 165' W. of line of Lot						710													
						411.65															

Cass County, Minnesota, for Taxes the Year 1953.

	Sold for Taxes	Valuations by School Districts as Equalized by Department of Taxation: District No. 27 Rate 1.1 Mills (Dollars)	District No. ..... Rate ..... Mills (Dollars)	District No. ..... Rate ..... Mills (Dollars)	District No. ..... Rate ..... Mills (Dollars)	District No. ..... Rate ..... Mills (Dollars)	Tax including State Homestead ..... Mills ($ cts.)	State Tax on Non-Homestead 4.66 Mills ($ cts.)	Special Taxes ($ cts.)	Total Taxes ($ cts.)		Paid	When Paid: Month	Day	Year	Number of Receipt	March Settlement 1954 ($ cts.)	June Settlement 1954 ($ cts.)	Penalty ($ cts.)	November Settlement 1954 ($ cts.)	Penalty ($ cts.)	Collections to First Monday in January 1955 ($ cts.)	Penalty ($ cts.)	Delinquent on First Monday in January 1955 ($ cts.)	Total Delinquent Tax and Penalty ($ cts.)	Remarks
1											1															
2		137					26.78	64		27.42	2	PAID IN FULL	MAY 31	1954	7759		27.42								
3		6					1.18	02		1.20	3	PAID IN FULL	MAY 31	1954	7760		1.20								
4		# 77					15.04			15.04	4	PAID IN FULL	APR 24	1954	5757		15.04								
5		179					34.98	84		35.82	5	PAID IN FULL	MAY 31	1954	8747		35.82								
6		118					23.06	54		23.60	6	PAID IN FULL	MAY 31	1954			23.60								
7		91					17.78	42		18.20	7	PAID IN FULL	MAY 31	1954	7760		18.20								
8		96					18.76	44		19.20	8	PAID IN FULL	MAY 31	1954			19.20								
9		124					24.24	58		24.82	9	PAID IN FULL	MAY 31	1954			24.82								
10		22					4.30	10		4.40	10	PAID IN FULL	MAY 31	1954	8747		4.40								
11											11															
12		118					23.06	54		23.60	12	PAID IN FULL	MAY 31	1954	8907		23.60								
13		132					25.80	62		26.42	13	PAID IN FULL	MAY 31	1954	4149		26.42								
14											14															
15		16					3.12	08		3.20	15	2nd Half Paid 1st Half Paid	OCT 13 MAY 31	1954 1954	16884 8733		1.60	1.60							
16		# 35					6.84			6.84	16	2nd Half Paid 1st Half Paid	OCT 13 MAR 24	1954	15816		3.42	3.42							
17		# 33					6.44			6.44	17	2nd Half Paid 1st Half Paid	MAR 24	1954	4216		3.22	3.22							
18		# 47					9.18			9.18	18	2nd Half Paid 1st Half Paid	MAR 24	1954			4.59	4.59							
19		# 28					5.08			5.08	19	2nd Half Paid 1st Half Paid	MAR 24	1954			2.54	2.54							
20	SOLD FOR TAXES	22					4.30	10		4.40	20	PAID IN FULL	MAY 5	1954	5788		4.40								
		# 218 1061 1279					24.94	492		25.486							239.49	15.87							

Village of Sylvan
North Sylvan
Carlyonte Sylvan Park
Land & Alante Lot Addition to Sylvan Park

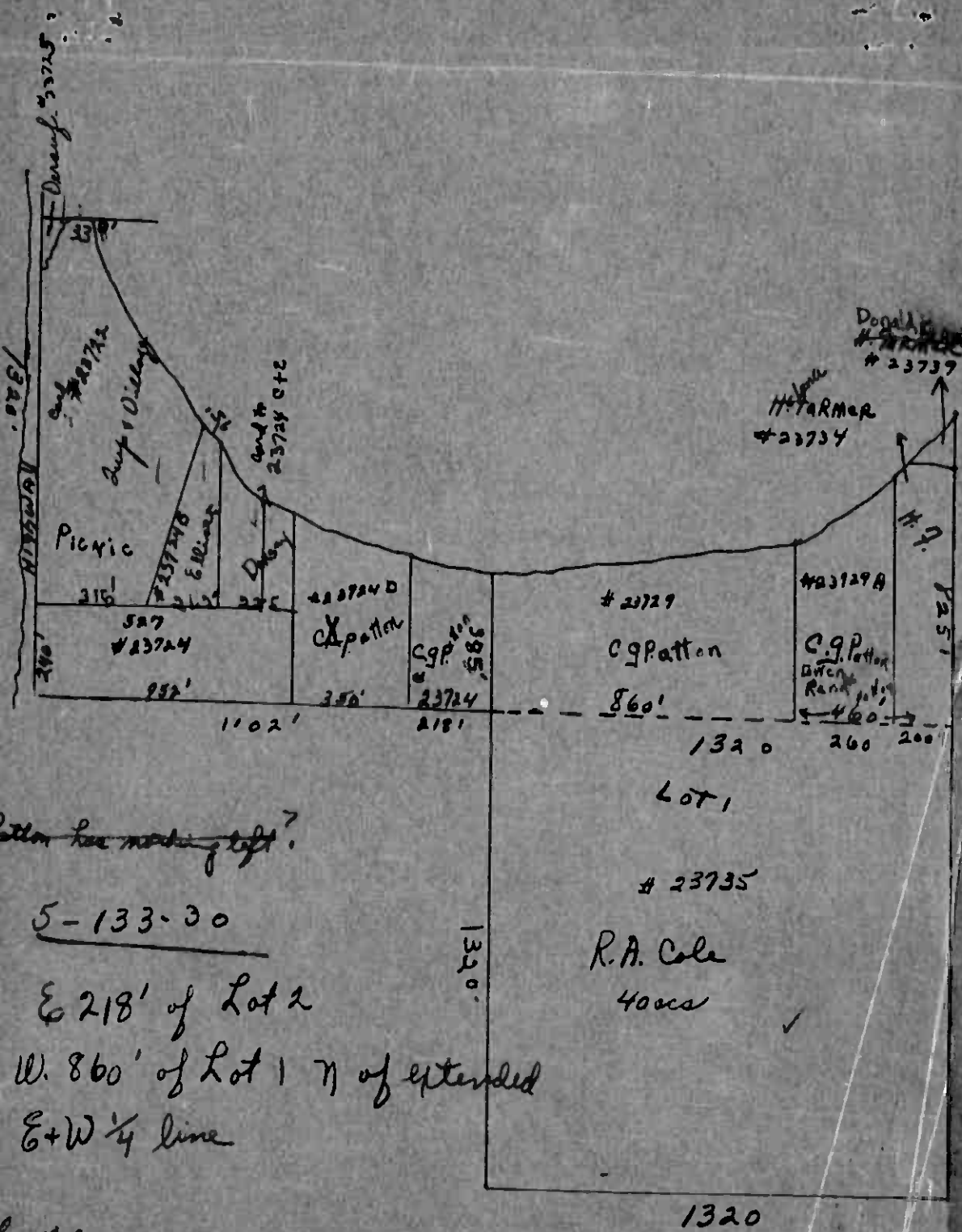

~~RG Patton has mining right?~~

5-133-30

E 218' of Lot 2

W. 860' of Lot 1 N of extended E+W ¼ line

checked - 1950

Assessment Roll and Tax List of Real Property in the Lawrence of Sylvan

Form 3CD (33) [illegible]

In Whose Name Assessed	To Whom Transferred	Description of Property: Subdivision	Sec. or Lot	Town. or Block	Rng.	Number of Acres of Land: Acres	Tenths	School District	Individual Acres of Land Taxed as No.	Individual Acres of Land Taxed as No.	True and Full Valuations: Land Exclusive of Structures Used for Improvements (Dollars)	Buildings and Other Structures (Dollars)	Machinery Permanently Attached to Real Estate (Dollars)	Total True and Full Value (Dollars)	Assessed Valuations: Rural: Homestead Up to $4,000 20% (Dollars)	Rural: Over $4,000 and Non-Homestead 33⅓% (Dollars)	All Other: Homestead Up to $4,000 25% (Dollars)	All Other: Over $4,000 and Non-Homestead 40% (Dollars)	Machinery Permanently Attached to Real Estate 33⅓% (Dollars)	Total Assessed Value (Dollars)	Total Assessed Value as Equalized by the Board of Review (Dollars)	Final Equalized Value (Dollars)
Carroll E. & Lucinda L. Patton		Lot 2	5					133.30														
Edward J. & Mildred Barnes		part of [illegible]																				
Carroll E. & Lucinda L. Patton		part of Lot 1																				
		SE¼ of NE¼																				
		NE¼ of NW¼																				
		NW¼ of NW¼																				
		SW¼ of NW¼																				
		SE¼ of NW¼																				
		NE¼ of SW¼																				
		NW¼ of SW¼																				
		SW¼ of SW¼																				
		SE¼ of SW¼																				
		NE¼ of SE¼																				
		NW¼ of SE¼																				
		SW¼ of SE¼																				
		SE¼ of SE¼																				

Valuations by School Districts as Equalized by Department of Taxation

Sold for Taxes	District No. ..... Rate ..... Mills	District No. ..... Rate ..... Mills	District No. ..... Rate ..... Mills	District No. ..... Rate ..... Mills	District No. ..... Rate ..... Mills	District No. ..... Rate ..... Mills	Tax including State Homestead ..... Mills	State Tax on Non-Homestead ..... Mills	Special Taxes	Total Taxes		Paid	When Paid	Number of Receipt	March Settlement 1954	June Settlement 1954	Penalty	November Settlement 1954	Penalty	Collections to First Monday in January 1955	Penalty	Delinquent on First Monday in January 1955	Penalty	Total Delinquent Tax and Penalty	Remarks
	Dollars	Dollars	Dollars	Dollars	Dollars	Dollars	$ cts.	$ cts.	$ cts.	$ cts.			Month Day Year		$ cts.	$ cts.	$ cts.	$ cts.	$ cts.	$ cts.	$ cts.	$ cts.	$ cts.	$ cts.	
							Tax included in line 5 page 27				1														
							"	"	"	"	2														
							"	"	"	"	3														
											4														
											5														
											6														
											7														
											8														
											9														
											10														
											11														
											12														
											13														
											14														
											15														
											16														
											17														
											18														
											19														
											20														

Village of Sylvan
North Sylvan
Carlyonts Sylvan Park
Land & Allens 1st Addtn. to Sylvan Park

Assessment Roll and Tax List of Real Property in the Second of Sylvan

Form 5CD (33) (Rev. 10-15-53)

	IN WHOSE NAME ASSESSED	TO WHOM TRANSFERRED	DESCRIPTION OF PROPERTY: SUBDIVISION	Sec. or Lot	Town or Block	Rng.	Number of Acres of Land (Acres)	(Hdths)	School District	Indicate Homestead Tax on Net	Indicate Agricultural Tax on Net	TRUE AND FULL VALUATIONS: LAND Exclusive of Structures and Improvements (Dollars)	BUILDINGS and Other Structures (Dollars)	MACHINERY Permanently Attached to Real Estate (Dollars)	TOTAL True and Full Value (Dollars)	ASSESSED VALUATIONS: RURAL: Homestead Up to $4,000 20% (Dollars)	RURAL: Over $4,000 and Non-Homestead 33⅓% (Dollars)	ALL OTHER: Homestead Up to $4,000 25% (Dollars)	ALL OTHER: Over $4,000 and Non-Homestead 40% (Dollars)	MACHINERY Permanently Attached to Real Estate 33⅓% (Dollars)	TOTAL ASSESSED VALUE (Dollars)	Total Assessed Value as Equalized by the Board of Review (Dollars)	FINAL EQUALIZED VALUE (Dollars)
1	Frank L. Catlett		NE¼ of NE¼ Lot 1				6.133	30	37	76													
2	State of Minnesota (Cont to Geo. & Eva L. Wilson)		NW¼ of NE¼ Lot 2						39	25													
3	~~Forfeited for Tax~~	Delbert Manns	NW¼ of NE¼ Lot 3						34	60													
4	Delbert L. Manns		SE¼ of NE¼						40														
5																							
6	Geo. & Ruth E. Kiz		NE¼ of NW¼ Lot 5						61														
7			NW¼ of NW¼																				
8	Geo. Kiz		SW¼ of NW¼ Lot 6						49														
9	Delbert L. Manns		SE¼ of NW¼ Lot 4						35	50													
10																							
11	Geo. Kiz		NE¼ of SW¼						40														
12	Delbert L. Manns		NW¼ of SW¼ Lot 7						47	39													
13	N. L. Stuntz		SE¼ of SW¼ Lot 8						45	53													
14	"		SW¼ of SW¼						40														
15																							
16	State of Minnesota		NE¼ of SE¼																				
17	Jack Barnett		NW¼ of SE¼						40														
18	George N. Wilson		SW¼ of SE¼						40														
19	Arno & Clara L. Kessler		SE¼ of SE¼						40														
20																							
									592	93													

	SOLD FOR TAXES	VALUATIONS BY SCHOOL DISTRICTS AS EQUALIZED BY DEPARTMENT OF TAXATION: District No. Rate Mills (Dollars)	District No. Rate Mills (Dollars)	District No. Rate Mills (Dollars)	District No. Rate Mills (Dollars)	District No. Rate Mills (Dollars)	Tax including State Homestead (Dollars cts.)	State Tax on Non-Homestead 4½ Mills ($ cts.)	SPECIAL TAXES ($ cts.)	TOTAL TAXES ($ cts.)		PAID	WHEN PAID (Month Day Year)	Number of Receipt	March Settlement 1954 ($ cts.)	July Settlement 1954 ($ cts.)	Penalty ($ cts.)	November Settlement 1954 ($ cts.)	Penalty ($ cts.)	Collections to First Monday in January 1955 ($ cts.)	Penalty ($ cts.)	Delinquent on First Monday in January 1955 ($ cts.)	Total Delinquent Tax and Penalty ($ cts.)	REMARKS
1		77					15 04			15 04	1	1st Half Paid 2nd Half Paid	MAY 31 1954 DEC 31 1954	6827 6946		7 52						7 52	8 47	
2		58					11 34	28		11 62	2	1st Half Paid 2nd Half Paid	MAY 31 1954	8109		5 81				5 81	07			
3		56					10 94			10 94	3	1st Half Paid 2nd Half Paid	MAY 31 1954	6827		5 47						5 47	6 22	
4		59					11 54			11 54	4	1st Half Paid 2nd Half Paid	MAY 31 1954			5 77						5 77	6 55	
5											5													
6	SOLD FOR TAXES	62					12 12			12 12	6	2nd Half Paid 1st Half Paid	OCT 7 1954 MAY 31 1954	13705 8136		6 06		6 06						
7											7													
8	SOLD FOR TAXES	65					12 70			12 70	8	2nd Half Paid 1st Half Paid	OCT 7 1954 MAY 31 1954	13705 8136		6 35		6 35						
9		26					5 08			5 08	9	1st Half Paid 2nd Half Paid	MAY 31 1954	6827		2 54						2 54	2 80	
10											10													
11	SOLD FOR TAXES	89					17 40			17 40	11	2nd Half Paid 1st Half Paid	OCT 7 1954 MAY 31 1954	13705 8136		8 70		8 70						
12		59					11 14			11 14	12	1st Half Paid 2nd Half Paid	MAY 31 1954	6827		5 57						5 57	6 13	
13		40					7 82			7 82	13	2nd Half Paid 1st Half Paid	OCT 7 1954 MAY 31 1954	13705 8135		3 91		3 91						
14		35					6 84			6 84	14	1st Half Paid 2nd Half Paid	MAY 31 1954			3 42		3 42						
15											15													
16											16													
17		69					13 48			13 48	17	2nd Half Paid 1st Half Paid	DEC 31 1954 MAY 31 1954	6946 8109		6 74				6 74	48			
18		51					9 96			9 96	18	1st Half Paid 2nd Half Paid	MAY 31 1954			4 98				4 98				
19		48					9 38			9 38	19	Penalty PAID IN FULL	AUG 5 1954 AUG 2 1954	11673 11557				9 38	23					
20											20													
		134 57 192					154 78	28		155 06						72 84		27 88		10 53		26 87		

Assessment Roll and Tax List of Real Property in the Towns of Sylvan

Form 3CD (33) [illegible]

In whose name assessed	To whom transferred	Description of property: Subdivision	Sec. or Lot	Town or Block	Rge.	Number of Acres of Land	Acres	Unplatted	School District	True and Full Valuations: Land Exclusive of Structures and Improvements	Buildings and Other Structures	Machinery Permanently Attached to Real Estate	Total True and Full Value	Assessed Valuations: Rural: Homestead Up to $4,000 20%	Rural: Over $4,000 and Non-Homestead 33⅓%	All Other: Homestead Up to $4,000 25%	All Other: Over $4,000 and Non-Homestead 40%	Machinery Permanently Attached to Real Estate 33⅓%	Total Assessed Value	Total Assessed Value as Equalized by the Board of Review	Final Equalized Value	Remarks
						Acres				Dollars	Dollars	Dollars	Dollars	Dollars	Dollars	Dollars	Dollars	Dollars	Dollars	Dollars	Dollars	
Arno + Clara L. Ruesler		NE¼ of NE¼				40																
" "		W½ of NE¼				40																
O. A. + Erna Berndt		NW¼ of NE¼				40																
" "		SE¼ of NE¼				40																
Willis + Flossie Mann		NE¼ of NW¼				40																
" "		E 24.72 NW¼ of NW¼ of Lot 1				24.72																
" "		[illegible] of NW¼ Lot 2				44.92																
" "		SE¼ of NW¼				40																
Anna J. Whipple		W. 20 acs of Lot 4				20																
Amil Berndt		NE¼ of SW¼				40																
"		NW¼ of SW¼ Lot 3				45.21																
"		SW¼ of SW¼ Lot 4				45.47																
"		SE¼ of SW¼				40																
Wesley + Emma Peck		NE¼ of SE¼				40																
" "		NW¼ of SE¼				40																
" "		SW¼ of SE¼				40																
Milford W. Wright		W½ of SE¼ of SE¼				20																
Daniel D. Phillips		E½ of SE¼ of SE¼				20																
						600.06																

Cass County, Minnesota, for Taxes for the Year 1953.

Valuations by School Districts as Equalized by Department of Taxation

	Sold for Taxes	District No. Rate ... Mills	District No. Rate ... Mills	District No. Rate ... Mills	District No. Rate ... Mills	District No. Rate ... Mills	Tax Including State Homestead	State Tax on Non-Homestead 4.6 Mills	Special Taxes	Total Taxes		Paid	When Paid Month Day Year	Number or Receipt	March Settlement 1954	June Settlement 1954	Penalty	November Settlement 1954	Penalty	Collections to First Monday in January 1955	Penalty	Delinquent on First Monday in January 1955	Total Delinquent Tax and Penalty	Remarks
		Dollars	Dollars	Dollars	Dollars	Dollars	Dollars	$ cts.	$ cts.	$ cts.					$ cts.	$ cts.	$ cts.	$ cts.	$ cts.	$ cts.	$ cts.	$ cts.	$ cts.	
1		4 77					1504			1504		Penalty PAID IN FULL	AUG 5 1954 AUG 2 1954	1163 1351				1504	75					
2		4 119					2326			2326	2	Penalty PAID IN FULL	AUG 5 1954 AUG 2 1954					2326						
3		66					1290	30		1320	3	2nd Half Paid 1st Half Paid	OCT 30 1954 MAY 31 1954	1594 5371		1320			20					
4		66					1290	30		1320	4	2nd Half Paid 1st Half Paid	OCT 30 1954 MAY 31 1954											
5											5													
6	SOLD FOR TAXES	4 99					1934			1934	6	PAID IN FULL	OCT 30 1954					1934	68					
7	SOLD FOR TAXES	4 20					390			390	7	PAID IN FULL	OCT 30 1954					390	14					
8	SOLD FOR TAXES	4 37					724			724	8	PAID IN FULL	OCT 30 1954	16822				724	25					
9	SOLD FOR TAXES	4 57					1114			1114	9	PAID IN FULL	OCT 30 1954					1114	39					
10		104					2032	48		2080	10											2080		
11		55					1074	26		1100	11	2nd Half Paid 1st Half Paid	OCT 30 1954 MAY 31 1954											
12		58					1134	28		1162	12	2nd Half Paid 1st Half Paid	OCT 30 1954 MAY 31 1954	5541		2701		2701						
13		54					1016	24		1040	13	2nd Half Paid 1st Half Paid	OCT 30 1954 MAY 31 1954	5548										
14		105					2052	48		2100	14	2nd Half Paid 1st Half Paid	OCT 30 1954 MAY 31 1954											
15											15													
16		4 48					938			938	16	2nd Half Paid 1st Half Paid	OCT 30 1954 MAY 31 1954											
17		4 30					586			586	17	2nd Half Paid 1st Half Paid	OCT 30 1954 MAY 31 1954	14574 8782		2570		2570						
18		4 785					3616			3616	18	2nd Half Paid 1st Half Paid	OCT 30 1954 MAY 31 1954											
19		4 58					1134			1134	19	PAID IN FULL	MAY 1 1954	7289		1135								
20		4 45					880			880	20	PAID IN FULL	MAY 1 1954	8946		880								
		4 775 506 1281					25234	234		25468						16605		14793				2080		

Village of Sylvan
North Sylvan
Carlyonia Sylvan Park
Lam & Alions Add'n. to Sylvan Park

Assessment Roll and Tax List of Real Property in the Town of Sylvan

Cass County, Minnesota, for Taxes for the Year 1953.

	IN WHOSE NAME ASSESSED	TO WHOM TRANSFERRED	DESCRIPTION OF PROPERTY: SUBDIVISION	Sec. or Lot	Town or Block	Rng.	Number of Acres of Land: Acres	100ths	School District	Inclusive Homestead Exclusion	Inclusive Agricultural Homestead Exclusion	TRUE AND FULL VALUATIONS: LAND Exclusive of Structures and Improvements	BUILDINGS and Other Structures	MACHINERY Permanently Attached to Real Estate	TOTAL True and Full Value	ASSESSED VALUATIONS: RURAL: Homestead Up to $4,000 20%	RURAL: Over $4,000 and Non-Homestead 33⅓%	ALL OTHER: Homestead Up to $4,000 25%	ALL OTHER: Over $4,000 and Non-Homestead 40%	MACHINERY Permanently Attached to Real Estate 33⅓%	TOTAL ASSESSED VALUE	Total Assessed Value as Equalized by the Board of Review	FINAL EQUALIZED VALUE
							Acres	100ths				Dollars	Dollars	Dollars	Dollars	Dollars	Dollars	Dollars	Dollars	Dollars	Dollars	Dollars	Dollars
1	Ralph A. Cole + Cora Agnes Cole		NE¼ of NE¼	8	B3	30	40				Yes												
2	Arnold Berndt		NW¼ of NE¼				40				"												
3			SW¼ of NE¼				40				"												
4	Wm. G. Gerrels		SE¼ of NE¼				40				Yes												
5																							
6	Gilbert + Myrtle Lessmann		NE¼ of NW¼				40				"												
7	" "		NW¼ of NW¼				40				"												
8	" "		SW¼ of NW¼				40				"												
9	" "		SE¼ of NW¼				40				"												
10																							
11	O. A. + Carma Berndt		NE¼ of SW¼				40				Yes												
12	" "		NW¼ of SW¼				40				"												
13	" "		SW¼ of SW¼				40				"												
14	" "		SE¼ of SW¼				40				"												
15																							
16	Wm. G. Gerrels		NE¼ of SE¼				40				Yes												
17	"		NW¼ of SE¼				40				"												
18	"		SW¼ of SE¼				40				"												
19	"		SE¼ of SE¼				40				"												
20																							
							640																

Form 3C(1953)-Tax Bureau, Minnesota

	SOLD FOR TAXES	VALUATIONS BY SCHOOL DISTRICTS AS EQUALIZED BY DEPARTMENT OF TAXATION: District No. / Rate ... Mills	Tax including State Homestead	State Tax on Non-Homestead 4.6 Mills	SPECIAL TAXES	TOTAL TAXES		PAID	WHEN PAID: Month Day Year	Number of Receipt	March Settlement 1954	June Settlement 1954	Penalty	November Settlement 1954	Penalty	Collections to First Monday in January 1955	Penalty	Delinquent on First Monday in January 1955	Total Delinquent Tax and Penalty	REMARKS
		Dollars	Dollars	$ cts.	$ cts.	$ cts.					$ cts.	$ cts.	$ cts.	$ cts.	$ cts.	$ cts.	$ cts.	$ cts.	$ cts.	
1		4 84	1838			1838	1	2nd Half Paid 1st Half Paid	OCT 30 1954 MAR 24 1954	15176 4284		919		919						
2		44	860	20		880	2	2nd Half Paid 1st Half Paid	OCT 30 1954 MAY 11 1954	15894 5289		880		880						
3		44	860	20		880	3	2nd Half Paid 1st Half Paid	OCT 30 1954 MAY 11 1954	15894 5289										
4		4 18	352			352	4	2nd Half Paid 1st Half Paid	OCT 30 1954 MAY 13 1954	14823 5284		176		176						
5							5													
6		4 156	3048			3048	6	PAID IN FULL	MAY 31 1954	8734		5666								
7		4 53	1036			1036	7	PAID IN FULL	MAY 31 1954											
8		4 46	898			898	8	PAID IN FULL	MAY 31 1954											
9		4 35	684			684	9	PAID IN FULL	MAY 31 1954											
10							10													
11		91	1778	42		1820	11	2nd Half Paid 1st Half Paid	OCT 30 1954 MAY 11 1954	15894 5289		3110		3110						
12		44	860	20		880	12	2nd Half Paid 1st Half Paid	OCT 30 1954 MAY 11 1954											
13		108	2110	50		2160	13	2nd Half Paid 1st Half Paid	OCT 30 1954 MAY 11 1954											
14		68	1328	32		1360	14	2nd Half Paid 1st Half Paid	OCT 30 1954 MAY 11 1954											
15							15													
16		4 55	1074			1074	16	2nd Half Paid 1st Half Paid	OCT 30 1954 MAY 13 1954	15894 5284										
17		4 70	1368			1368	17	2nd Half Paid 1st Half Paid	OCT 30 1954 MAY 13 1954			3295		3295						
18		4 169	3694			3694	18	2nd Half Paid 1st Half Paid	OCT 30 1954 MAY 13 1954	14823 5284										
19		4 23	450			450	19	2nd Half Paid 1st Half Paid	OCT 30 1954 MAY 13 1954											
20							20													
		4 739 390 1138	22238	184		22422						14344		9378						

Village of Sylvan
North Sylvan
Carlyonia Sylvan Park
Land & Alions 1st Add'n. to Sylvan Park.

Assessment Roll and Tax List of Real Property in the Town of Sylvan

Form 5CD (151) [illegible]

In Whose Name Assessed	To Whom Transferred	Description of Property: Subdivision	Sec. or Lot	Town or Block	Rng.	Number of Acres of Land: Acres	Hmstd.	Indicate Homestead Tax by Yes or No	Indicate Equalized Total Tax by Yes or No	True and Full Valuations: Land Exclusive of Structures and Improvements (Dollars)	Buildings and Other Structures (Dollars)	Machinery Permanently Attached to Real Estate (Dollars)	Total True and Full Value (Dollars)	Assessed Valuations: Rural: Homestead Up to $4,000 20% (Dollars)	Rural: Over $4,000 and Non-Homestead 33⅓% (Dollars)	All Other: Homestead Up to $4,000 25% (Dollars)	All Other: Over $4,000 and Non-Homestead 40% (Dollars)	Machinery Permanently Attached to Real Estate 33⅓% (Dollars)	Total Assessed Value (Dollars)	Total Assessed Value as Equalized by the Board of Review (Dollars)	Final Equalized Value (Dollars)
N. W. Paper Co.		NE¼ of NE¼				40		No		4,133.30											
"		NW¼ of NE¼				40		"													
Elmer & Mae Budem		SW¼ of SE¼				40		"													
"		SE¼ of NE¼				40		"													
Ralph A. & Cora Agnes Cole		NE¼ of NW¼				40		Yes													
" "		NW¼ of NW¼				40		"													
State of Minnesota		SW¼ of NW¼																			
Ralph A. & Cora Agnes Cole		SE¼ NW NW¼				40		Yes													
State of Minnesota		NE¼ of SW¼																			
State of Minnesota		NW¼ of SW¼																			
Allen Rogers		SW¼ of SW¼				40		No													
Ralph A. & Cora Agnes Cole		SE¼ of SW¼				40		Yes													
~~Lon State Bank~~ Pillager State of Minnesota		NE¼ of SE¼				~~40~~		No													
Ralph A. Cole		NW¼ of SE¼				40		Yes													
"		SW¼ of SE¼				40		"													
Edwin G. Hulin		SE¼ of SE¼				40		No													
						480															

Cass County, Minnesota, for Taxes for the Year 1953.

	Sold for Taxes	Valuations by School Districts as Equalized by Department of Taxation: District No. / Rate / Mills	Tax including State Homestead	State Tax on Non-Homestead 4.6 Mills	Special Taxes	Total Taxes		Paid	When Paid: Month Day Year	Number of Receipt	March Settlement 1951	June Settlement 1954	Penalty	November Settlement 1954	Penalty	Collections to First Monday in January 1955	Penalty	Delinquent on First Monday in January 1955	Total Delinquent Tax and Penalty	Remarks
1		11.8	2306	54		2360	1	PAID IN FULL	MAY 18 1954	4129		2360								
2		11.8	2306	54		2360	2	PAID IN FULL	MAR 18 1954			2360								
3		96	1876	44		1920	3	PAID IN FULL	MAY 31 1954	8737		1920								
4		101	1974			1974	4	PAID IN FULL	MAY 31 1954			1974								
5							5													
6		45	880			880	6	2nd Half Paid 1st Half Paid	OCT 30 1953 MAR 24 1954	15876 4129		440		440						
7		130	2540			2540	7	2nd Half Paid 1st Half Paid	OCT 30 1953 MAR 24 1954	15877 4129		1270		1270						
8							8													
9		28	548			548	9	2nd Half Paid 1st Half Paid	OCT 30 1953 MAR 24 1954	15878 4129		274		274						
10							10													
11							11													
12							12													
13		58	1134	28		1162	13											1162	12-78	
14		26	508			508	14	2nd Half Paid 1st Half Paid	OCT 30 1953 MAR 24 1954	15879 4129		254		254						
15							15													
16							16													
17		54	1056			1056	17	2nd Half Paid 1st Half Paid	OCT 30 1953 MAR 24 1954	15880 4129		528		528						
18		62	1212			1212	18	2nd Half Paid 1st Half Paid	OCT 30 1953 MAR 24 1954	15881 4129		606		606						
19		96	1876	44		1920	19	PAID IN FULL	MAR 16 1954	3659		1920								
20							20													
		446 46 937	18216	224		18440						13706		3372				1162		

Village of Sylvan | North Sylvan | Carlyon's Sylvan Park | Land & Allen's Last Addn. to Sylvan Park

Assessment Roll and Tax List of Real Property in the Lawrence of Sylvan

Cass County, Minnesota, for Taxes for the Year 1953.

Form SCD (53) [illegible]

	In Whose Name Assessed	To Whom Transferred	Description of Property: Subdivision	Sec. or Lot	Town or Block	Rge.	Number of Acres of Land: Acres	Hdths	Schools District	Indicate Homestead Tax or % Tax or Ex	True and Full Valuations: Land Exclusive of Structures and Improvements	Buildings and Other Structures	Machinery Permanently Attached to Real Estate	Total True and Full Value	Assessed Valuations: Rural: Homestead Up to $4,000 20%	Rural: Over $4,000 and Non-Homestead 33⅓%	All Other: Homestead Up to $4,000 25%	All Other: Over $4,000 and Non-Homestead 40%	Machinery Permanently Attached to Real Estate 33⅓%	Total Assessed Value	Total Assessed Value as Equalized by the Board of Review	Final Equalized Value
							Acres				Dollars	Dollars	Dollars	Dollars	Dollars	Dollars	Dollars	Dollars	Dollars	Dollars	Dollars	Dollars
1	J. H. Berglund		NE¼ of NE¼	16	133	30	40		70													
2	State of Minnesota		NW¼ of NE¼																			
3	State of Minnesota		SW¼ of NE¼																			
4	State of Minnesota		SE¼ of NE¼																			
5																						
6	Leslie & Rose Petty		NE¼ of NW¼				40		Syl													
7	"		NW¼ of NW¼				40		"													
8	State of Minnesota		SW¼ of NW¼																			
9	State of Minnesota		SE¼ of NW¼																			
10																						
11	Ernest Jr. & Orphia Stark		NE¼ of SW¼				40		Syl													
12	" "		NW¼ of SW¼				40		"													
13	" "		SW¼ of SW¼				40		"													
14	" "		SE¼ of SW¼				40		"													
15																						
16	Wm. Roy Fisher		NE¼ of SE¼				40		70													
17	Ernest Jr. & Orphia M. Stark		NW¼ of SE¼				40		Syl													
18	" "		SW¼ of SE¼				40		"													
19	Wm. Roy Fisher		SE¼ of SE¼				40		70													
20																						
							440															

	Sold for Taxes	Valuations by School Districts as Equalized by Department of Taxation: District No. ..... Rate ..... Mills	District No. ..... Rate ..... Mills	District No. ..... Rate ..... Mills	District No. ..... Rate ..... Mills	District No. ..... Rate ..... Mills	Tax Including State Homestead ..... Mills	State Tax on Non-Homestead 4.66 ..... Mills	Special Taxes	Total Taxes		Paid	When Paid: Month	Day	Year	Number of Receipt	March Settlement 1954	June Settlement 1954	Penalty	November Settlement 1954	Penalty	Collections to First Monday in January 1955	Penalty	Delinquent on First Monday in January 1955	Total Delinquent Tax and Penalty	Remarks
		Dollars	Dollars	Dollars	Dollars	Dollars	$ cts.	$ cts.	$ cts.	$ cts.							$ cts.	$ cts.	$ cts.	$ cts.	$ cts.	$ cts.	$ cts.	$ cts.	$ cts.	
1			88				1720	42		1762	1														1762	1938
2											2															
3											3															
4											4															
5											5															
6			# 26				508			508	6	2nd Half Paid 1st Half Paid	OCT 30 JUL 21	1954 1954		14630				254 —	23					
7			# 51				996			996	7	2nd Half Paid 1st Half Paid	OCT 30 JUL 21	1954 1954		12847				498 —						
8											8															
9											9															
10											10															
11			# 205				4006			4006	11	2nd Half Paid 1st Half Paid	OCT 30 MAY 31	1954 1954		8238										
12			# 33				644			644	12	2nd Half Paid 1st Half Paid	OCT 30 MAY 31	1954 1954				3639 —		3639 —						
13			# 53				1036			1036	13	2nd Half Paid 1st Half Paid	OCT 30 MAY 31	1954 1954		15844										
14			# 81				1582			1582	14	2nd Half Paid 1st Half Paid	OCT 30 MAY 31	1954 1954												
15											15															
16	SOLD FOR TAXES		44				860	20		880	16	2nd Half Paid 1st Half Paid	OCT 30	1954 1954										880	
17			# 26				508			508	17	2nd Half Paid 1st Half Paid	OCT 30	1954 1954		8738		508 —		508 —						
18			# 26				508			508	18	2nd Half Paid 1st Half Paid	OCT 30	1954 1954		15944										
19	SOLD FOR TAXES		231				4514	108		4622	19													4622		
20			# 581 363				16882	170		17052	20															
			864															4147		5646				7164		

Village of Sylvan
North Sylvan
Carlyonia Sylvan Park
Land & Allen's Add'n. to Sylvan Park

Assessment Roll and Tax List of Real Property in the Town of Sylvan

Form 2019 (53) Form 2019 (53)

In Whose Name Assessed	To Whom Transferred	Description of Property: Subdivision	Sec. or Lot	Town or Block	Rng.	Number of Acres of Land (Acres / Tenths)	Assessed Interest	Indicate Homestead Agricultural Tax or No	True and Full Valuations: Land Exclusive of Structures and Improvements (Dollars)	Buildings and Other Structures (Dollars)	Machinery Permanently Attached to Real Estate (Dollars)	Total True and Full Value (Dollars)	Assessed Valuations: Rural: Homestead Up to $4,000 20% (Dollars)	Rural: Over $4,000 and Non-Homestead 33⅓% (Dollars)	All Other: Homestead Up to $4,000 25% (Dollars)	All Other: Over $4,000 and Non-Homestead 40% (Dollars)	All Other: Machinery Permanently Attached to Real Estate 33⅓% (Dollars)	Total Assessed Value (Dollars)	Total Assessed Value as Equalized by the Board of Review (Dollars)	Final Equalized Value (Dollars)
		NE¼ of NW¼				11 132.30														
		NW¼ of NE¼																		
Frank L. & Alice M. Allen		Lot 2 Block 1 Platted				26.50		710												
Gerald L. & Marian E. Allen		Lot 1 Block 1 Platted				30.85														
Frank L. & Alice M. Allen		Lot 4 Block 1 Platted				32.25														
" "		Lots 5 Block 1 Platted				32.25														
" "		Lot 3 Block 1 Platted				16.25														
" "		SE¼ of NW¼				21.25														
" "		NE¼ of SW¼				40														
" "		NW¼ of SW¼				40														
" "		SW¼ of SW¼				40														
" "		SE¼ of SW¼				40														
Gerald L. & Marian E. Allen Deed to Emma M. Fisher		NE¼ of SE¼				40		710												
Frank L. & Alice M. Allen		NW¼ of SE¼				40		"												
		SW¼ of SE¼				40		"												
Gerald L. & Marian E. Allen		SE¼ of SE¼				40		"												
						478.65														

Cass County, Minnesota, for Taxes for the Year 1953.

	Sold for Taxes	Valuations by School Districts as Equalized by Department of Taxation: District No. ..... Rate ..... Mills	District No. ..... Rate ..... Mills	District No. ..... Rate ..... Mills	District No. ..... Rate ..... Mills	Tax Including State Homestead ..... Mills	State Tax on Non-Homestead 4.6 Mills	Special Taxes	Total Taxes		Paid	When Paid Month Day Year	Number of Receipt	1st Half Settlement 1954	Interest	Penalty	November Settlement 1954	Penalty	Collections to First Monday in January 1955	Penalty	Delinquents on First Monday in January 1955	Total Delinquent Tax and Penalty	Remarks
		Dollars	Dollars	Dollars	Dollars	$ cts.	$ cts.	$ cts.	$ cts.					$ cts.	$ cts.	$ cts.	$ cts.	$ cts.	$ cts.	$ cts.	$ cts.	$ cts.	
1										1													
2										2													
3	SOLD FOR TAXES	48				9.38	.22		9.60	3	1st Half Paid	MAY 31 1954	8195		4.80						4.80		
4		308				60.20	1.44		61.64	4	2nd Half Paid / 1st Half Paid	OCT 30 1954 / MAY 31 1954	14824 / 7761		30.85		30.82						
5										5													
6	SOLD FOR TAXES	47				9.18	.22		9.40	6	1st Half Paid	MAY 31 1954									4.70		
7	SOLD FOR TAXES	47				9.18	.22		9.40	7	1st Half Paid	MAY 31 1954									4.70		
8	SOLD FOR TAXES	30				5.86	.14		6.00	8	1st Half Paid	MAY 31 1954									3.00		
9	SOLD FOR TAXES	31				6.06	.14		6.20	9	1st Half Paid	MAY 31 1954	8795		4.80						3.00		
10										10													
11	SOLD FOR TAXES	58				11.34	.28		11.62	11	1st Half Paid	MAY 31 1954									5.81		
12	SOLD FOR TAXES	85				16.62	.40		17.02	12	1st Half Paid	MAY 31 1954									8.51		
13		91				17.78	.42		18.20	13	1st Half Paid	MAY 31 1954									9.10		
14		91				17.78	.42		18.20	14	1st Half Paid	MAY 31 1954									9.10		
15										15													
16		132				25.80	.62		26.42	16	2nd Half Paid / 1st Half Paid	OCT 30 1954 / MAY 31 1954	14824 / 7761		13.21		13.21						
17	SOLD FOR TAXES	124				24.24	.58		24.82	17	1st Half Paid	MAY 31 1954	8195		12.41						12.41		
18	SOLD FOR TAXES	119				23.26	.56		23.82	18	1st Half Paid	MAY 31 1954			11.91						11.91		
19		132				25.80	.62½		26.42½	19	Balance Paid / 1st Half Paid	OCT 30 1954 / MAY 31 1954	14824 / 7761		13.21		13.21						
20										20													
		1343				262.48	6.28		268.96						134.48		89.4				77.14		

Village of Sylvan

North Sylvan

Cass County's Sylvan Park

Land & Allen's 1st Addn. to Sylvan Park

Assessment Roll and Tax List of Real Property in the Town of Sylvan

Cass County, Minnesota, for Taxes for the Year 1953.

	In whose name assessed	To whom transferred	Description of property: Subdivision	Sec. or Lot	Town or Block	Rng.	Number of Acres of Land (Acres)	(Hdths)	No. School District	Indicate Homestead Tax by Yes or No	Indicate Agricultural Land by Yes or No	True and Full Valuations: Land Exclusive of Structures and Improvements (Dollars)	Buildings and Other Structures (Dollars)	Machinery Permanently Attached to Real Estate (Dollars)	Total True and Full Value (Dollars)	Assessed Valuations: Rural: Homestead Up to $4,000 20% (Dollars)	Rural: Over $4,000 and Non-Homestead 33⅓% (Dollars)	All Other: Homestead Up to $4,000 25% (Dollars)	All Other: Over $4,000 and Non-Homestead 40% (Dollars)	Machinery Permanently Attached to Real Estate 33⅓% (Dollars)	Total Assessed Value (Dollars)	Total Assessed Value as Equalized by the Board of Review (Dollars)	Final Equalized Value (Dollars)
	Geo. L. Ramsey		NW¼ of NE¼				40		70														
	"		NW¼ of NW¼				40		"														
	"		SW¼ of NE¼				40		"														
	"		SE¼ of NE¼				40		"														
	Gerald F. + Miriam E. Allen		NE¼ of NW¼ (Lots 3, 4 Jacs Splitt's Sylvan Beach)				37.10		"														
	" "		NW¼ of NW¼ (All lots 3 & 22 Jacobs Sylvan Beach)				28.20		"														
			SW¼ of NW¼																				
	" "		SE¼ of NW¼				40		70														
	" "		NE¼ of SW¼				40		"														
	" "		NW¼ of SW¼				40		"														
	" "		SW¼ of SW¼				40		"														
	" "		SE¼ of SW¼				40		"														
	Albert + Emma E. Sutter		NE¼ of SE¼				40		"														
	" "		NW¼ of SE¼				40		"														
	" "		SW¼ of SE¼				40		"														
	" "		SE¼ of SE¼				40		"														
							585.30																

	Sold for Taxes	Valuations by School Districts as Equalized by Department of Taxation: District No. ..... Rate ..... Mills	District No. ..... Rate ..... Mills	District No. ..... Rate ..... Mills	District No. ..... Rate ..... Mills	District No. ..... Rate ..... Mills	District No. ..... Rate ..... Mills	Tax including State Homestead ..... Mills ($ cts.)	State Tax on Non-Homestead 14.6 Mills ($ cts.)	Special Taxes ($ cts.)	Total Taxes ($ cts.)		Paid	When Paid: Month	Day	Year	Number of Receipt	March Settlement 1954 ($ cts.)	June Settlement 1954 ($ cts.)	Penalty ($ cts.)	November Settlement 1954 ($ cts.)	Penalty ($ cts.)	Collections to First Monday in January 1955 ($ cts.)	Penalty ($ cts.)	Delinquent on First Monday in January 1955 ($ cts.)	Total Delinquent Tax and Penalty ($ cts.)	Remarks
1	SOLD FOR TAXES	1.40						21.50	.52		22.02	1													22.02		
2	SOLD FOR TAXES	1.66						32.44	.78		33.22	2													33.22		
3	SOLD FOR TAXES	1.02						19.94	.48		20.42	3													20.42		
4	SOLD FOR TAXES	.88						17.20	.42		17.62	4													17.62		
5												5															
6		.37						7.24	.18		7.42	6	2nd Half Paid	MAY	31	1954		3.71			3.71						
7		.61						11.92	.28		12.20	7	1st Half Paid	MAY	31	1954		6.10			6.10						
8												8															
9		.44						8.60	.20		8.80	9	2nd Half Paid	OCT	30	1954		4.40			4.40						
10												10															
11		.44						8.60	.20		8.80	11	2nd Half Paid	OCT	30	1954	7761	4.40			4.40						
12		.80						15.64	.38		16.02	12	1st Half Paid	OCT	30	1954	14724	8.01			8.01						
13		.88						17.20	.42		17.62	13	1st Half Paid	OCT	30	1954		8.81			8.81						
14		.66						12.90	.30		13.20	14	1st Half Paid	OCT	30	1954		6.60			6.60						
15												15															
16		.44						8.60	.20		8.80	16	PAID IN FULL	MAY	13	1954											
17		.71						13.88	.34		14.22	17	PAID IN FULL	MAY	13	1954	5301	47.84									
18		.66						12.90	.30		13.20	18	PAID IN FULL	MAY	13	1954											
19		.58						11.34	.28		11.62	19	PAID IN FULL	MAY	13	1954											
20												20															
		11.25						219.90	5.28		225.18							87.87			42.03				93.38		

Village of Sylvan

North Sylvan

Cass County's Sylvan Park

Lem & Atlanta's Addtn. to Sylvan Park

Assessment Roll and Tax List of Real Property in the Town of Sylvan

Cass County, Minnesota, for Taxes for the Year 1953.

Form 5C11(51)

No.	In Whose Name Assessed	To Whom Transferred	Description of Property: Subdivision	Sec. or Lot	Town or Block	Rng.	Number of Acres of Land: Acres	Mills	Include Homestead Tax or No	Include Agricultural Tax or No	No. School District	True and Full Valuations: Land Exclusive of Structures and Improvements	Buildings and Other Structures	Machinery Permanently Attached to Real Estate	Total True and Full Value	Assessed Valuations: Rural: Homestead Up to $4,000 20%	Rural: Over $4,000 and Non-Homestead 33⅓%	All Other: Homestead Up to $4,000 25%	All Other: Over $4,000 and Non-Homestead 40%	Machinery Permanently Attached to Real Estate 33⅓%	Total Assessed Value	Total Assessed Value as Equalized by the Board of Review	Final Equalized Value
							Acres	Mills				Dollars	Dollars	Dollars	Dollars	Dollars	Dollars	Dollars	Dollars	Dollars	Dollars	Dollars	Dollars
	Axel E. + Joan Larson		W½ of NW¼ of NW¼ Lying W. of Ry	13	133	30	28		Yes														
2			NW¼ of NE¼																				
3			SW¼ of NE¼																				
4	Mrs. Annie E. Silver		All of NE¼ of NE¼ lying E. of Ry				52		No														
5																							
6	Axel E. + Joan Larson		NE¼ of NW¼				40		Yes														
7	" "		NW¼ of NW¼ Less W. 483' of S. 660'				40		"														
8	" "		All of NW¼ of NW¼ lying E. of Sylvan schools plat				5.22		"														
9	Mrs. Annie E. Silver		All of S½ of NW¼ of NW¼ lying E. of Ry + plat				25		No														
10	State of Minnesota		W 48' of S. 660' of Lots 3 + 4 of Blk 4																				
11	Mrs. Annie E. Silver		NE¼ of SW¼				40																
12	Geo. Mr Bernice D. Wilder		NW¼ of SW¼ Also all S½ of Blk 4 E. of Ry				91.50		Yes														
13			SW¼ of SW¼																				
14	Mrs. Annie E. Silver		SE¼ of SW¼				40		No														
15																							
16	"		NE¼ of SE¼				40																
17	"		NW¼ of SE¼				40																
18	"		SW¼ of SE¼				40																
19	"		SE¼ of SE¼				40																
20	Geo. Mr Bernice D. Wilder		E. 660' of S. 660' of Lots 3 + 4 Blk 4 + All of Lots 2 + 3 Blk 4 lying E. of Ry				62		No														
							585.22																

Valuations by School Districts as Equalized by Department of Taxation

No.	Sold for Taxes	District No. ..... Rate ..... Mills	District No. ..... Rate ..... Mills	District No. ..... Rate ..... Mills	District No. ..... Rate ..... Mills	District No. ..... Rate ..... Mills	Tax Including State Homestead ..... Mills	State Tax on Non-Homestead 4.6 Mills	Special Taxes	Total Taxes	No.	Paid	When Paid: Month	Day	Year	Number of Receipt	March Settlement 1954	June Settlement 1954	Penalty	November Settlement 1954	Penalty	Collections to First Monday in January 1955	Penalty	Delinquent on First Monday in January 1955	Total Delinquent Tax and Penalty	Remarks
		Dollars	Dollars	Dollars	Dollars	Dollars	$ cts.	$ cts.	$ cts.	$ cts.							$ cts.	$ cts.	$ cts.	$ cts.	$ cts.	$ cts.	$ cts.	$ cts.	$ cts.	
1	DELINQUENT TAX	$ 189					3694			3694	1	2nd Half Paid / 1st Half Paid	OCT 30 / MAY 31		1954 / 1954	13817 / 8750		1847		1847						
2											2															
3											3															
4	SOLD FOR TAXES	190					3714	88		3802	4	PAID IN FULL	MAY 31		1954	8739		3802								
5											5															
6	SOLD FOR TAXES	$ 136					2658			2658	6	2nd Half Paid / 1st Half Paid	OCT 30 / MAY 31		1954 / 1954			1329		1329						
7		$ 53					1036			1036	7	2nd Half Paid / 1st Half Paid	OCT 30 / MAY 31		1954 / 1954	8750		518		518						
8	SOLD FOR TAXES	$ 8					156			156	8	2nd Half Paid / 1st Half Paid	OCT 30 / MAY 31		1954 / 1954	15817		78		78						
9	SOLD FOR TAXES	91					1778	42		1820	9	PAID IN FULL	MAY 31		1954	8739		1820								
10											10															
11	SOLD FOR TAXES	146					2854	68		2922	11	PAID IN FULL	MAY 31		1954	8739		2922								
12		$ 80					1564			1564	12	PAID IN FULL	MAY 13		1954	5303		1564								
13											13															
14	SOLD FOR TAXES	102					1994	48		2042	14	PAID IN FULL	MAY 31		1954	8739		2042								
15											15															
16	SOLD FOR TAXES	146					2854	68		2922	16	PAID IN FULL	MAY 31		1954											
17	SOLD FOR TAXES	146					2854	68		2922	17	PAID IN FULL	MAY 31		1954	8739		1080.08								
18	SOLD FOR TAXES	102					1994	48		2042	18	PAID IN FULL	MAY 31		1954											
19	SOLD FOR TAXES	146					2854	68		2922	19	PAID IN FULL	MAY 31		1954											
20		$ 2					40			40	20	PAID IN FULL	MAY 1		1954	5303		40								
		$ 468																								
		1069					30044	498		30542								26771		3772						
		1537																								

Tax Log
Avon Twp
North Sylvan
Cadyronia Sylvan Park
Land & Alliance Addtn. to Sylvan Park

Assessment Roll and Tax List of Real Property in the Town of Sylvan

Form 5C(P.E.) (Sec. 3-4 Minn. Statutes)

In Whose Name Assessed	To Whom Transferred	Description of Property: Subdivision	Sec. or Lot	Town or Block	Rng.	Number of Acres of Land	School District	Indicate Homestead Tax w. Na	Indicate Agricultural Tax w. Ha	True and Full Valuations: Land Exclusive of Structures and Improvements	Buildings and Other Structures	Machinery Permanently Attached to Real Estate	Total True and Full Value	Assessed Valuations: Rural: Homestead Up to $4,000	Rural: Over $4,000 and Non-Homestead	All Other: Homestead Up to $4,000	All Other: Over $4,000 and Non-Homestead	Machinery Permanently Attached to Real Estate	Total Assessed Value	Total Assessed Value as Equalized by the Board of Review	Final Equalized Value	Remarks
						Acres				Dollars	Dollars	Dollars	Dollars	Dollars	Dollars	Dollars	Dollars	Dollars	Dollars	Dollars	Dollars	
John L. Parks		6.53 in NE¼ of NE¼ lying S of R/W line	14	133	30	33.65			No													
"		8 NW¼ of NE¼ less Rly				33.44			"													
Ida Anderson		8 SW¼ of NE¼				34.32			Yes													
"		8 More or less lying S of Rly line				24.17			"													
State of Minnesota		8 Less of NE¼ N of Rly																				
James & Johanna Grosshell		8 NE¼ of NW¼				31.06			No													
" "		8 SW¼ of NW¼				32.23			"													
C. P. Sliter		8 SE¼ of NW¼				39.56			Yes													
		8 NW¼ of NW¼				39.22			"													
" State of Minnesota	(Transit Tr. Not Tax Delinquent)	8 Less 6.53 S of R/W & S of NW¼ (6.03)				Exempt																
		11 NE¼ of SW¼																				
		12 NW¼ of SW¼																				
		13 SW¼ of SW¼																				
		14 SE¼ of SW¼																				
Clarence W. Sliter		15 Lot 7 less N 46 rds				12.50			Yes													
Ida Anderson		16 NE¼ of SE¼				40			"													
C. P. Sliter		17 NW¼ of SE¼ Lot 6				47.75			"													
		18 SW¼ of SE¼																				
"		19 N 46 rds of Lot 7 SE¼ of SE¼				20.25			"													
		20																				
						388.47																

Valuations by School Districts as Equalized by Department of Taxation: District No. ..... Rate ..... Mills; District No. 134 Rate 4.6 Mills; District No. ..... Rate ..... Mills; District No. ..... Rate ..... Mills; District No. ..... Rate ..... Mills

Sold for Taxes	District No.	Rate	District No.	Rate	District No.	Rate	District No.	Rate	Tax including State Homestead	State Tax on Non-Homestead 4.6 Mills	Special Taxes	Total Taxes		Paid	When Paid: Month	Day	Year	Number of Receipt	March Settlement 1954	Tax Settlement 1954	Penalty	November Settlement 1954	Penalty	Collections to First Monday in January 1955	Penalty	Delinquent on First Monday in January 1955	Total Delinquent Tax and Penalty	Remarks
	Mills	Dollars	Mills	Dollars	Mills	Dollars	Mills	Dollars	$ cts.	$ cts.	$ cts.	$ cts.							$ cts.	$ cts.	$ cts.	$ cts.	$ cts.	$ cts.	$ cts.	$ cts.	$ cts.	
1		36							704	16		720	1	2nd Half Paid	OCT	21	1954											
														1st Half Paid	MAY	31	1954	8939		360		360						
2		103							2012	48		2060	2	2nd Half Paid	OCT	21	1954											
														1st Half Paid	MAY	31	1954	13999		1030		1030						
3		4 55							1074			1074	3	1st Half Paid	JUL	14	1954	11497		537		537						
														2nd Half Paid	APR	22	1954	5572										
4		4 55							1074			1074	4	1st Half Paid	APR	22	1954	11497		537		537						
5													5	2nd Half Paid	OCT	21	1954	13998										
														1st Half Paid	MAY	31	1954	8939										
6		124							2424	58		2482	6	2nd Half Paid	OCT	21	1954	13998		1241		1241						
														1st Half Paid	MAY	31	1954	8939										
7		24							470	12		482	7	2nd Half Paid	OCT	21	1954	13998		241		241						
														1st Half Paid	MAY	31	1954	8939										
8		4 26							508			508	8	PAID IN FULL	APR	22	1954	5513		508								
9		4 26							508			508	9	PAID IN FULL	APR	22	1954			508								
10													10															
11													11															
12													12															
13													13															
14													14															
15		4 22							430			430	15	PAID IN FULL	APR	22	1954	5513		430								
16		4 290							5668			5668	16	2nd Half Paid	JUL	14	1954	11497		2834		2834						
														1st Half Paid	APR	22	1954	5572										
17		4 116							2266			2266	17	PAID IN FULL	APR	22	1954	5513		2266								
18													18															
19		4 84							1642			1642	19	PAID IN FULL	APR	22	1954	5513		1642								
20													20															
		4 674																										
		281							18780	134		18914								12134		6780						
		961																										

Form 5CD (53) [illegible]

Assessment Roll and Tax List of Real Property in the Lower of Sylvan

Cass County, Minnesota, for Taxes for the Year 1953.

In Whose Name Assessed	To Whom Transferred	Description of Property: Subdivision	Sec. or Lot	Town. or Block	Rng.	Number of Acres of Land	Indicate Homestead Tax or No	Indicate Agricultural Tax or No	True and Full Valuations: Land Exclusive of Structures and Improvements	Buildings and Other Structures	Machinery Permanently Attached to Real Estate	Total True and Full Valor	Assessed Valuations: Rural: Homestead Up to $4,000 20%	Rural: Over $4,000 and Non-Homestead 33⅓%	All Other: Homestead Up to $4,000 25%	All Other: Over $4,000 and Non-Homestead 40%	All Other: Machinery Permanently Attached to Real Estate 33⅓%	Total Assessed Value	Total Assessed Value as Equalized by the Board of Review	Final Equalized Value
						Acres			Dollars	Dollars	Dollars	Dollars	Dollars	Dollars	Dollars	Dollars	Dollars	Dollars	Dollars	Dollars
Arthur L. Lowler		1 NE¼ of NE¼ less 3 acres ½ 5 less Ry	5	133	30	28.56	Yes													
"		2 NW¼ of NE¼ less Ry				36.37	"													
Minnesota Power & Light Co.		3 Beg. at NE cor. of NW¼ of SW¼ less Ry				38	No													
J. P. Hanson		4 NW¼ of NE¼ less part of tract 3 & less Ry				57.98	Yes													
Quentin & Delores Schultz		5 Beg. at SE cor. of NE¼				3	"													
Christina Hanson		6 NE¼ of NW¼				40	"													
Charles McDella & Lutrell		7 NW¼ of NW¼				40	"													
		8 SW¼ of NW¼ less Ry				27.15														
Christina Hanson		9 Lots 1 & 2 less 3 acres & less Ry				38.05	"													
		10																		
		11 NE¼ of SW¼																		
		12 NW¼ of SW¼																		
Christina Hanson		13 Lot 1 less 3 acres				40.50	Yes													
		14 SE¼ of SW¼																		
Minnesota Power & Light Co.		15 Acres of Lots 1 & 2				10	No													
		16 NE¼ of SE¼																		
		17 NW¼ of SE¼																		
		18 NW¼ of SE¼																		
		19 SE¼ of SE¼																		
		20																		
						359.41														

Validations by School Districts as Equalized by Department of Tax Equalization

Sold for Taxes	District No. ..... Rate ..... Mills	District No. 2 Rate 24.5 Mills	District No. ..... Rate ..... Mills	District No. ..... Rate ..... Mills	District No. ..... Rate ..... Mills	District No. ..... Rate ..... Mills	Tax Including State Homestead ..... Mills	State Tax on Non-Homestead 7.6 mills	Special Taxes	Total Taxes	Paid	When Paid	Number of Receipt	March Settlement 1954	June Settlement 1954	Penalty	November Settlement 1954	Penalty	Collections to First Monday in January 1955	Penalty	Delinquent on First Monday in January 1955	Total Delinquent Tax and Penalty	Remarks
	Dollars	Dollars	Dollars	Dollars	Dollars	Dollars	$ cts.	$ cts.	$ cts.	$ cts.		Month Day Year		$ cts.	$ cts.	$ cts.	$ cts.	$ cts.	$ cts.	$ cts.	$ cts.	$ cts.	
1	4 37						724			724	1 PAID IN FULL	MAY 28 1954	7041		7.24								
2	4 107						2092			2092	2 PAID IN FULL	MAY 28 1954			20.92								
3			125				2756	58		2814	3 2nd Half Paid	OCT 30 1956	15717										
											1st Half Paid	MAY 31 1954	13149		14.07		14.07						
4	4 177						3460			3460	4 2nd Half Paid	OCT 30 1954	15905										
											1st Half Paid	MAY 31 1954	6828		17.30		17.30						
5			4 798				6128			6128	5 2nd Half Paid	OCT 21 1954	14000										
											1st Half Paid	MAY 31 1954	8760		30.64		30.64						
6	4 84						1642			1642	6 2nd Half Paid	OCT 30 1954	15905										
											1st Half Paid	MAY 31 1954	6828		8.21		8.21						
7	4 44						860			860	7 PAID IN FULL	MAY 31 1954	7762		8.60								
8	4 128						2502			2502	8 PAID IN FULL	MAY 31 1954			25.02								
9	4 56						1094			1094	9 2nd Half Paid	OCT 30 1954	15905										
											1st Half Paid	MAY 31 1954	6828		5.47		5.47						
10											10												
11											11												
12											12												
13	4 53						1036			1036	13 2nd Half Paid	OCT 30 1954	15905										
											1st Half Paid	MAY 31 1954	6828		5.18		5.18						
14											14												
15	33						674	16		660	15 PAID IN FULL	MAY 31 1954	13744		6.60								
16											16												
17											17												
18											18												
19											19												
20											20												
	4 686	4 278 = 9cf					na 8884																
	33	12 = 15¢					14054	74		23012					149.25		70.89						
	719	405 = 11¢					22938																

Village of Sylvan Park

North Sylvan

Carlyonia Sylvan Park

Land & Allison's Add'n. to Sylvan Park

Assessment Roll and Tax List of Real Property in the Lawson of Sylvan

Cass County, Minnesota, for Taxes for the Year 1953.

Form 3CD (31) 10,000-3-54 Minnesota

	In Whose Name Assessed	To Whom Transferred	Description of Property: Subdivision	Sec. or Lot	Town. or Block	Range	Number of Acres of Land	Sec. School District	Indicate Improved Tract with a "Yes" or "No"	Indicate Correct Total Tax with a "Yes" or "No"	True and Full Valuations: Land (Estimate of Structures and Improvements)	Buildings and Other Structures	Machinery Permanently Attached to Real Estate	Total True and Full Value	Assessed Valuations: Rural: Homestead Up to $4,000 20%	Rural: Over $4,000 and Non-Homestead 33⅓%	All Other: Homestead Up to $4,000 25%	All Other: Over $4,000 and Non-Homestead 40%	Machinery Permanently Attached to Real Estate 33⅓%	Total Assessed Value	Total Assessed Value as Equalized by the Board of Review	Final Equalized Value	Sold for Taxes	When Paid	Number of Receipt	March Settlement 1953	June Settlement 1954	Penalty	November Settlement 1954	Penalty	Collections in First Monday in January 1955	Penalty	Delinquent on First Monday in January 1955	Total Delinquent Tax and Penalty	Remarks
							Acres				Dollars	Dollars	Dollars	Dollars	Dollars	Dollars	Dollars	Dollars	Dollars	Dollars		Dollars													
1	John W. Lee		NE¼ of NE¼	16	133	30	40		Yes																										
2	~~Albert A. Johnson~~		NW¼ of NE¼				40																												
3	" " "		SW¼ of NE¼				40		"		Raw Land																								
4	" " "		SE¼ of NE¼ and less 3 Acres				35.24		"		"				36			103																		
5	~~Rachel L. Crumlie, Albert A. Johnson, Trustee~~		~~Division of July of 1944~~				+		"		No such Division or Subdivision																								
6	John W. Lee		NE¼ of NW¼				40		Yes																										
7	"		NW¼ of NW¼				40		"																										
8	"		SW¼ of NW¼				40		"																										
9	"		SE¼ of NW¼				40		"																										
10																																			
11	John Wellington Lee		NE¼ of SW¼ Assg Rep RR Way				33.76		"																										
12			NW¼ of SW¼																																
13			SW¼ of SW¼																																
14	Otto & Eleanor Citowski		Lot 1 less 2 Acres flowage rights to Minn. Power & Light Co.				30		"																										
15	Minnesota Power & Light Co		5.5 acs of Lots 1 & 2				5.50		710																										
16	O. O. Berglund		Lot 3 less 2 Acres flowage rights to Minn. Power & Light Co				12.33		"																										
17			NW¼ of SW¼																																
18			SW¼ of SW¼																																
19			SE¼ of SW¼																																
20	Minnesota Power & Light Co		2.5 acs of Lot 3				2.5		"																										
							400.33																												

Validations by School Districts as Equalized by Department of Taxation

	District No. ..... Rate ..... Mills	District No. ..... Rate ..... Mills	District No. ..... Rate ..... Mills	District No. ..... Rate ..... Mills	District No. ..... Rate ..... Mills	District No. ..... Rate ..... Mills	Tax Including State Homestead	State Tax on Non-Homestead	Special Taxes	Total Taxes	Paid	When Paid	Number of Receipt	March Settlement 1953	June Settlement 1954	Penalty	November Settlement 1954	Penalty	Collections in First Monday in January 1955	Penalty	Delinquent on First Monday in January 1955	Total Delinquent Tax and Penalty	Remarks
	Dollars	Dollars	Dollars	Dollars	Dollars	Dollars	$ cts.	$ cts.	$ cts.	$ cts.		Month Day Year		$ cts.	$ cts.	$ cts.	$ cts.	$ cts.	$ cts.	$ cts.	$ cts.	$ cts.	
1	# 58						1036			1036	PAID IN FULL	MAY 31 1954	8741		15 44								
2	# 26						508			508	PAID IN FULL	MAY 31 1954											
3 SOLD FOR TAXES	195						3810	90		3900	PAID IN FULL	MAY 31 1954	8116		39 00								
4 SOLD FOR TAXES	103						2012	48		2060	PAID IN FULL	MAY 31 1954			20 60								
5																							
6	# 26						508			508	PAID IN FULL	MAY 31 1954	8741		7 58								
7	# 26						508			508	PAID IN FULL	MAY 31 1954											
8	# 276						5394			5394	PAID IN FULL	MAY 31 1954											
9	# 42						820			820	PAID IN FULL	MAY 31 1954											
10																							
11	# 18						352			352	PAID IN FULL	MAY 31 1954											
12																							
13																							
14	# 48						938			938	PAID IN FULL	MAY 31 1954	8333		9 38								
15			17				374	08		382	PAID IN FULL	MAY 31 1954	8144		3 82								
16	27						528	12		540	PAID IN FULL	MAY 31 1954	8407		5 40								
17																							
18																							
19																							
20	# 9						176	04		180	PAID IN FULL	MAY 31 1954	8144		1 80								
	515			515			3714																
	384		17	351			16592	162		17126					171 26								
	899		17	866			20964																

Assessment Roll and Tax List of Real Property in the Larson of Sylvan, Cass County, Minnesota, for Taxes for the Year 1953.

Form 5CD(33) [illegible]

In whose name assessed	To whom transferred	Description of property: Subdivision	Sec. or Lot	Town or Block	Rng.	Number of Acres of Land (Acres / 100ths)	Ind. Sch. District	Ind. Agr. Land Tax or No	True and Full Valuations: Land Exclusive of Structures and Improvements (Dollars)	Buildings and Other Structures (Dollars)	Machinery Permanently Attached to Real Estate (Dollars)	Total True and Full Value (Dollars)	Assessed Valuations: Rural: Homestead Up to $4,000 20% (Dollars)	Rural: Over $4,000 and Non-Homestead 33⅓% (Dollars)	All Other: Homestead Up to $4,000 25% (Dollars)	All Other: Over $4,000 and Non-Homestead 40% (Dollars)	Machinery Permanently Attached to Real Estate 33⅓% (Dollars)	Total Assessed Value (Dollars)	Total Assessed Value as Equalized by the Board of Review (Dollars)	Final Equalized Value (Dollars)
George & Margaret M. Eurek		NE¼ of NE¼	17	153	30	40		Yes												
Ariel Berndt		NW¼ of NE¼				40		Yes												
"		SW¼ of NE¼				40		"												
		S½ of N½																		
Edward J. Dorsey		NE¼ of NW¼				40		Yes												
Edw. J. & Agnes D. Dorsey		NW¼ of NW¼ less [illegible]				39		"												
		SW¼ of NW¼				40		"												
Edward J. Dorsey		SE¼ of NW¼				40		"												
Charles Betty Swinehell		Lacre of W½ of NW¼				1		Yes		250 added by Tax Com			4.50							
Edw. J. & Agnes D. Dorsey		NE¼ of SW¼				40		Yes												
		NW¼ of SW¼				40		"												
~~Jos. C. Ostrom~~ Andrew W. & Ethel Hagg		SW¼ of SW¼ less Rdy				28.44		Yes												
		SE¼ of SW¼ "				28.42		Yes												
~~Hans L. Hanson~~		E 175' of E 150' of W½ of SE¼				60		Yes												
		NE¼ of SE¼																		
George J. Eurek		NW¼ of SE¼				40		"												
~~Jos. C. Ostrom~~ Andrew W. & Ethel Hagg		Lot 7 SE¼ Rice Lake Estates 175' x 175' and all that part of E 150' of Lot 8 Lying N of Rdy				28.75		Yes												
		SE¼ of SE¼																		
Lloyd Johnson & Irene Johnson		All that part of E 567½' of W½ of W½ of SE¼ lying S of Rdy																		
						464.41														

Sold for taxes	Validations by school districts as equalized by Department of Taxation: District No. / Rate / Mills	Tax including State Homestead	State Tax on Non-Homestead 46 Mills	Special taxes	Total taxes	Paid	When paid (Month Day Year)	Number of Receipt	March Settlement 1954	June Settlement 1954	Penalty	November Settlement 1954	Penalty	Collections to First Monday in January 1955	Penalty	Delinquent on First Monday in January 1955	Total Delinquent Tax and Penalty	Remarks
	Dollars	$ cts.	$ cts.	$ cts.	$ cts.				$ cts.	$ cts.	$ cts.	$ cts.	$ cts.	$ cts.	$ cts.	$ cts.	$ cts.	
1	$ 44	860			860	1 1st Half Paid 2nd Half Paid	OCT 30 1954	8810		430		430						
2	374	7310	174		7484	2 2nd Half Paid 1st Half Paid	OCT 30 1954 MAY 31 1954	5599		3742		3742						
3	88	1720	42		1762	3 2nd Half Paid 1st Half Paid	OCT 30 1954 MAY 31 1954	15914		881		881						
4						4												
5						5												
6	109	2130	50		2180	6 2nd Half Paid 1st Half Paid	OCT 30 1954 MAY 31 1954			1090		1090						
7	33	644	16		660	7 2nd Half Paid 1st Half Paid	OCT 30 1954 MAY 31 1954	689		330		330						
8	53	1036	24		1060	8 2nd Half Paid 1st Half Paid	OCT 30 1954 MAY 31 1954	15008		530		530						
9	449	8774	210		8984	9 2nd Half Paid 1st Half Paid	OCT 30 1954 MAY 31 1954			4492		4492						
10	$ 50	928			978	10 2nd Half Paid 1st Half Paid	SEP 10 1954 MAY 31 1954	13315 8742		489		489						
11	66	1290	30		1320	11 2nd Half Paid 1st Half Paid	OCT 30 1954 MAY 31 1954	689		660		660						
12	75	1466	34		1500	12 2nd Half Paid 1st Half Paid	OCT 30 1954 MAY 31 1954	15008		750		750						
13	63	1232	30		1262	13 2nd Half Paid 1st Half Paid	OCT 30 1954 MAY 31 1954	8805		631		631						
14	100	1954	46		2000	14 2nd Half Paid 1st Half Paid	OCT 30 1954 MAY 31 1954	15816		1000		1000						
15	$153	3372			3372	15 PAID IN FULL	MAY 31 1954	8948		3372								
16						16												
17	$ 59	1154			1154	17 2nd Half Paid 1st Half Paid	OCT 30 1954 MAY 31 1954	15875 8310		577		577						
18	113	2208	52		2260	18 2nd Half Paid 1st Half Paid	OCT 30 1954 MAY 31 1954	15816 8885		1130		1130						
19						19												
20	6	118	62		120	20.												
	$153	32874															1284	132
	159	3372	740		36956					20104		16732						
	168	153 1955			31246													

Village of Sylvan Park

North Sylvan

Carlyonia Sylvan Park

Land & Allum's 1st Addn. to Sylvan Park

Assessment Roll and Tax List of Real Property in the Town of Sylvan

Cass County, Minnesota, for Taxes for the Year 1953.

Form SCD (11) 10-20-50 Minneapolis, Minnesota

	IN WHOSE NAME ASSESSED	TO WHOM TRANSFERRED	DESCRIPTION OF PROPERTY: SUBDIVISION	Sec. or Lot	Town or Block	Reg.	Number of Acres of Land (Acres 100ths)	School District	Indicate rural or rural Tax as Ru.	Indicate rural or rural Tax as Ru.	TRUE AND FULL VALUATIONS: LAND Exclusive of Structures and Improvements	BUILDINGS and Other Structures	MACHINERY Permanently Attached to Real Estate	TOTAL True and Full Value	ASSESSED VALUATIONS: RURAL Homestead Up to $4,000 20%	RURAL Over $4,000 and Non-Homestead 33⅓%	ALL OTHER Homestead Up to $4,000 25%	ALL OTHER Over $4,000 and Non-Homestead 40%	MACHINERY Permanently Attached to Real Estate 33⅓%	TOTAL ASSESSED VALUE	Total Assessed Value as Equalized by the Board of Review	FINAL EQUALIZED VALUE
							Acres				Dollars	Dollars	Dollars	Dollars	Dollars	Dollars	Dollars	Dollars	Dollars	Dollars	Dollars	Dollars
1	Frank Swanson		NE¼ of NE¼	18	133	30	40		Ru													
2	"		NW¼ of NE¼				40		"													
3	"		SW¼ of NE¼				40		"													
4	"		SE¼ of NE¼				40		"													
5																						
6	Edward J. Dorsey		NE¼ of NW¼				40		Ru													
7	Geo. A. & Elizabeth M. Cole		NW¼ of NW¼ Lot 1				45.68		Ru													
8	" "		SW¼ of NW¼ Lot 2				45.84		"													
9	Edward J. Dorsey		SE¼ of NW¼				40		Ru													
10																						
11	Sewell & Mildred Britton		NE¼ of SW¼				40		"													
12	" "		NW¼ of SW¼ Lot 3				45.99		"													
13	" "		SW¼ of SW¼ Lot 4				46.13		"													
14	" "		SE¼ of SW¼				40		"													
15																						
16	Peter Yde Jr. & Paul E. Yde		NE¼ of SE¼				40		Ru													
17	" "		NW¼ of SE¼				40		"													
18	Peter Yde		SW¼ of SE¼				40		"													
19	" "		SE¼ of SE¼ less Rd.				37.92		"													
20																						
							661.06															

	SOLD FOR TAXES	VALIDATIONS BY SCHOOL DISTRICTS AS EQUALIZED BY DEPARTMENT OF TAXATION: District No. Rate ..... Mills	District No. Rate ..... Mills	District No. Rate ..... Mills	District No. Rate ..... Mills	District No. Rate ..... Mills	District No. Rate ..... Mills	Tax including State Homestead ..... Mills	State Tax on Non-Homestead 4.66 Mills	SPECIAL TAXES	TOTAL TAXES		PAID	WHEN PAID (Month Day Year)	Number of Receipt	March Settlement 1954	Jan. Settlement 1954	Penalty	November Settlement 1954	Penalty	Collections to First Monday in January 1955	Penalty	Delinquent on First Monday in January 1955	Penalty	Total Delinquent Tax and Penalty	REMARKS
		Dollars	Dollars	Dollars	Dollars	Dollars	Dollars	$ cts.	$ cts.	$ cts.	$ cts.					$ cts.	$ cts.	$ cts.	$ cts.	$ cts.	$ cts.	$ cts.	$ cts.	$ cts.	$ cts.	
1		77						1504			1504	1	2nd Half Paid 1st Half Paid	OCT 30 1954 MAY 31 1954												
2		84						1642			1642	2	2nd Half Paid 1st Half Paid	OCT 30 1954 MAY 31 1954	14641											
3		26						508			508	3	2nd Half Paid 1st Half Paid	OCT 30 1954 MAY 31 1954	8947		2042		2042							
4		22						430			430	4	2nd Half Paid 1st Half Paid	OCT 30 1954 MAY 31 1954												
5												5														
6		109						2130	50		2180	6	2nd Half Paid 1st Half Paid	OCT 30 1954 MAY 31 1954	15648 6882		1090		1090							
7	SOLD FOR TAXES	75						1466			1466	7	PAID IN FULL	DEC 31 1954	16415						1466	176				
8	SOLD FOR TAXES	50						978			978	8	PAID IN FULL	DEC 31 1954									978			
9		68						1720	42		1762	9	2nd Half Paid 1st Half Paid	OCT 30 1954 MAY 31 1954	15058 6882		881		881							
10												10														
11		137						2580	62		2642	11	PAID IN FULL	MAY 31 1954	7893		2642									
12		146						2854	68		2922	12	PAID IN FULL	MAY 31 1954												
13		85						1662	40		1702	13	PAID IN FULL	MAY 31 1954	7882		4624									
14		294						5746	138		5884	14	PAID IN FULL	MAY 31 1954	7893		5884									
15												15														
16		53						1036			1036	16	2nd Half Paid 1st Half Paid	OCT 21 1954 MAY 31 1954												
17		58						1134			1134	17	2nd Half Paid 1st Half Paid	OCT 21 1954 MAY 31 1954	893		3841		3841							
18		228						4456			4456	18	2nd Half Paid 1st Half Paid	OCT 21 1954 MAY 31 1954	13991											
19		54						1056			1056	19	2nd Half Paid 1st Half Paid	OCT 21 1954 MAY 31 1954												
20												20														
		799 85 1581						30902	400		31302						21004		7854							

Assessment Roll and Tax List of Real Property in the Town of Lyman,

Form SCD (53) WILD-RITE SERVICE, MINNEAPOLIS

	IN WHOSE NAME ASSESSED	TO WHOM TRANSFERRED	DESCRIPTION OF PROPERTY: SUBDIVISION	Sec. or Lot	Town or Block	Rng.	Number of Acres of Land: Acres	100ths	Indicate Special Tax in Dollars	Indicate Special Tax in 100ths	TRUE AND FULL VALUATIONS: LAND Exclusive of Structures Improvements	BUILDINGS and Other Structures	MACHINERY Permanently Attached to Real Estate	TOTAL True and Full Value	ASSESSED VALUATIONS: RURAL: Homestead Up to $4,000 20%	RURAL: Over $4,000 and Non-Homestead 33⅓%	ALL OTHER: Homestead Up to $4,000 25%	ALL OTHER: Over $4,000 and Non-Homestead 40%	MACHINERY Permanently Attached to Real Estate 33⅓%	TOTAL ASSESSED VALUE	Total Assessed Value as Equalized by the Board of Review	FINAL EQUALIZED VALUE
							Acres		Dollars		Dollars	Dollars	Dollars	Dollars	Dollars	Dollars	Dollars	Dollars	Dollars	Dollars	Dollars	Dollars
	St Olaf College		NW¼ of NE¼ less Rg		19	53	30															
	Joe J. & Zella M. Shutt		N ½ of NW¼ "	2			27.42															
	St Olaf College		SW¼ of NE¼	3			40															
	"		SE¼ of NE¼	4			40															
	Minnesota Power & Light Co		1.92 acres of NE¼ of NW¼ & SW¼				1.92															
	Joe J. & Zella M. Shutt		NE¼ of NW¼ less Rg less 1 acre	6			25.57															
	"		NW¼ of NW¼ Lot 1 less Rg	7			39.14															
	St Olaf College		W½ of NW¼ Lot 2 less Rg	8			54.45															
	"		SE¼ of NW¼	9			40															
	Minnesota Power & Light Co		13.7 acres of NE¼ of SW¼	10			13.70															
	St Olaf College		NE¼ of SW¼ less 17.25 acres railway right of way	11			22.35															
	"		NW¼ of SW¼ Lot 3	12			51.90															
	"		SW¼ of SW¼ Lot 4	13			52.79															
	"		Lot 5 less SE¼ of SW¼ Anderson	14			8.65															
	Minnesota Power & Light Co		4.05 acres of NE¼ of SW¼	15			4.05															
	St Olaf College		NW¼ of SE¼ Lot 7	16			32.50															
	"		NW¼ of SE¼ Lot 6	17			33.75															
			SW¼ of SE¼	18																		
			SE¼ of SE¼	19																		
	Endre B. Anderson		1 acre of SE¼ of SW¼ Lot 5	20			1.0															
							595.01															

	SOLD FOR TAXES	VALUATIONS BY SCHOOL DISTRICTS AS EQUALIZED BY DEPARTMENT OF TAXATION: District No. ..... Rate ..... Mills	District No. 2213 Rate 41 Mills	District No. ..... Rate ..... Mills	District No. ..... Rate ..... Mills	District No. ..... Rate ..... Mills	District No. ..... Rate ..... Mills	Tax including State Homestead ..... Mills	State Tax on Non-Homestead 4.6 Mills	SPECIAL TAXES	TOTAL TAXES		PAID	WHEN PAID: Month	Day	Year	Number of Receipt	March Settlement 1954	June Settlement 1954	Penalty	November Settlement 1954	Penalty	Collections to First Monday in January 1955	Penalty	Delinquent on First Monday in January 1955	Total Delinquent Tax and Penalty	REMARKS
		Dollars	Dollars	Dollars	Dollars	Dollars	Dollars	$ cts.	$ cts.	$ cts.	$ cts.							$ cts.	$ cts.	$ cts.	$ cts.	$ cts.	$ cts.	$ cts.	$ cts.	$ cts.	
1		97						1504	36		1540	1	PAID IN FULL	MAY	31	1954	8934		1540								
2		4106						2072			2072	2	PAID IN FULL	APR	7	1954	5394		2072								
3		88						1720	42		1762	3	PAID IN FULL	MAY	31	1954	8934		1762								
4		146						2854	68		2922	4	PAID IN FULL	MAY	31	1954			2922								
5		5						98	02		100	5	PAID IN FULL	MAY	31	1954	13144		100								
6		434						664			664	6	PAID IN FULL	APR	27	1954	5394		664								
7		489						1740			1740	7	PAID IN FULL	APR	27	1954			1740								
8		113						2208	52		2260	8	PAID IN FULL	MAY	31	1954	8934		2260								
9		102						1994	48		2042	9	PAID IN FULL	MAY	31	1954			2042								
10		50						978	24		1002	10	PAID IN FULL	MAY	31	1954	13144		1002								
11		63						1232	30		1262	11	PAID IN FULL	MAY	31	1954			1262								
12		168						3284	78		3362	12	PAID IN FULL	MAY	31	1954	8934		3362								
13		149						2912	70		2982	13	PAID IN FULL	MAY	31	1954			2982								
14		28						548	14		562	14	PAID IN FULL	MAY	31	1954			562								
15		14						274	06		280	15	PAID IN FULL	MAY	31	1954	13144		280								
16		118						2306	54		2360	16	PAID IN FULL	MAY	31	1954	8934		2360								
17		97						1896	46		1942	17	PAID IN FULL	MAY	31	1954			1942								
18												18															
19												19															
20		272						5316	126		5442	20	PAID IN FULL	MAY	31	1954	8934		5442								
		4229						33660	696		34296								34296								
		1429																									
		1719																									

Village of Sylvan Park

North Sylvan

Cass County's Sylvan Park

Land & Allard's Add'n. to Sylvan Park

Form SCD (53) [illegible]

Assessment Roll and Tax List of Real Property in the Town of Sylvan, Cass County, Minnesota, for Taxes for the Year 1953.

	In Whose Name Assessed	To Whom Transferred	Description of Property: Subdivision	Sec. or Lot	Town. or Blk.	Range	Number of Acres of Land	School District	Indicate Homestead Tax or No	Indicate Agricultural Tax or No	True and Full Valuations: Land Exclusive of Structures and Improvements	Buildings and Other Structures	Machinery Permanently Attached to Real Estate	Total True and Full Value	Assessed Valuations: Rural: Homestead Up to $1,000 20%	Rural: Over $1,000 and Non-Homestead 33⅓%	All Other: Homestead Up to $4,000 25%	All Other: Over $4,000 and Non-Homestead 40%	All Other: Machinery Permanently Attached to Real Estate 33⅓%	Total Assessed Value	Total Assessed Value as Equalized by the Board of Review	Final Equalized Value	Remarks
							Acres				Dollars	Dollars	Dollars	Dollars	Dollars	Dollars	Dollars	Dollars	Dollars	Dollars	Dollars	Dollars	
1	Minnesota Power & Light Co	(Pelican Lake plant)	NW¼ of NE¼ Lot 6 Sec 13 T 133 R 30				39.75		7/0														
2	"		E½ of NW¼ of NW¼				1.82																
3			SW¼ of NE¼																				
4	Geo A. Albrecht		Lot 1 of Blk 1 of Pelican Lake Addn to Pelican				1		Hmd														
5	Harvey Houseman		Lot 2 of Blk 1 of Pelican Lake Addn to Pelican				2		Hmd														
6	Lena Cole		NE¼ of NW¼ less 1 acre				39		Hmd														
7	"		NW¼ of NW¼				40																
8	State of Minnesota		SW¼ of NW¼				40																
9	Lena Cole		Se¼ of NW¼ less 1 ac. to Houseman & less 1 ac. to Albrecht, less E.60' & less starting 60' W. of SE corner of SE¼ of NW¼ thence N. to a point 30 rds. S. of Hy. thence SW parallel with Hy. 16 rds S. to S. line of SE¼ of NW¼ thence E. to begin																				
10			NE¼ of SW¼																				
11	State of Minnesota		N 660' of Sd Sec less & lb side of Hy 392½ acs. of 22.10 rds S				19																
12			SW¼ of SW¼																				
13			SE¼ of SW¼																				
14	Minnesota Power & Light Co		Lot 7 less N 660'				23.75		7/0														
15			NE¼ of SE¼																				
16			NW¼ of SE¼																				
17			SW¼ of SE¼																				
18			SE¼ of SE¼																				
19	Pelican Lake Hunting Club		Starting 99.10 ft of S line of Blk 1 thence E. at 90 deg to Hy. 16 thence SE parallel with Hy. 16 to S line of Blk 1 thence W. to begin																				
20	John J. & Ina Harris						205.32																

Village of Sylvan, North Sylvan, Carlyonta Sylvan Park, Land & Altona's Add'n. to Sylvan Park

	Sold for Taxes	Validations by School Districts as Equalized by Department of Taxation: District No. ..... Rate ..... Mills	District No. ..... Rate ..... Mills	District No. ..... Rate ..... Mills	District No. ..... Rate ..... Mills	District No. ..... Rate ..... Mills	District No. ..... Rate ..... Mills	Tax Including State Homestead	State Tax on Non-Homestead	Special Taxes	Total Taxes	Paid	When Paid	Number of Receipt	March Settlement 1954	June Settlement 1954	Penalty	November Settlement 1954	Penalty	Collections to First Monday in January 1955	Penalty	Delinquent on First Monday in January 1955	Total Delinquent Tax and Penalty	Remarks
		Dollars	Dollars	Dollars	Dollars	Dollars	Dollars	$ cts.	$ cts.	$ cts.	$ cts.		Month Day Year		$ cts.	$ cts.	$ cts.	$ cts.	$ cts.	$ cts.	$ cts.	$ cts.	$ cts.	
1				39410				8687 14	18366		8870 80	1st Half Paid	OCT 30 1954	13149										
2												1st Half Paid	MAY 31 1954	13149		4435 40		4435 40						
3		7						1 86	04		1 90	PAID IN FULL	OCT 30 1954	13144										
4													MAY 31 1954			1 90								
5	SOLD FOR TAXES	14 72						14 08			14 08	PAID IN FULL	MAY 13 1954	5267		14 08								
6	SOLD FOR TAXES	31						6 06	14		6 20											1 20		
7	SOLD FOR TAXES	14 90						17 58			17 58											17 58		
8	SOLD FOR TAXES	14 52						10 16			10 16											10 16		
9	SOLD FOR TAXES	14 151						29 50			29 50											29 50		
10																								
11																								
12																								
13																								
14																								
15		75						14 66	34		15 00	1st Half Paid	OCT 30 1954	13149										
16												1st Half Paid	MAY 31 1954	13149		7 50		7 50						
17																								
18																								
19																								
20		14 231						45 14			45 14	PAID IN FULL	MAY 31 1954	1733		45 14								
		14 506		39 40	5 46			8687 14																
		11 8		39 40	5 46			138 54	184 18		9009 86					4503 52		4442 90				13 44		
		709		39 40	40 19			9225 68																

Assessment Roll and Tax List of Real Property in the Town of Sylvan

Cass County, Minnesota, for Taxes for the Year 1953.

	In Whose Name Assessed	To Whom Transferred	Description of Property: Subdivision	Sec. or Lot	Town or Block	Rge.	Number of Acres of Land (Acres / 100ths)	Indicate Homestead Tax w. No.	Indicate Non-Homestead Tax w. No.	True and Full Valuations: Land Exclusive of Structures Improvements (Dollars)	Buildings and Other Structures (Dollars)	Machinery Permanently Attached to Real Estate (Dollars)	Total True and Full Value (Dollars)	Assessed Valuations: Rural: Homestead Up to $4,000 20% (Dollars)	Rural: Over $4,000 and Non-Homestead 33⅓% (Dollars)	All Other: Homestead Up to $4,000 25% (Dollars)	All Other: Over $4,000 and Non-Homestead 40% (Dollars)	All Other: Machinery Permanently Attached to Real Estate 33⅓% (Dollars)	Total Assessed Value (Dollars)	Total Assessed Value as Equalized by the Board of Review (Dollars)	Final Equalized Value (Dollars)
1	Lyman D. & Lisa L. Johnson		2 acs NW¼ of NW¼ of Lot 2	21	133	30	2 68	Yes													
2	Theodore Crescalt		2 acs NW¼ of NW¼ of Lot 2				2	"													
3			SW¼ of NE¼																		
4			SE¼ of NE¼																		
5	Otto & Eleanor Cieslewski		Lot 2 less 4.66 acs				45 34	"													
6			NE¼ of NW¼																		
7			NW¼ of NW¼																		
8			SW¼ of NW¼																		
9			SE¼ of NW¼																		
10	State of Minnesota		Lot 2	22	133	30															
11	Minnesota Power & Light Co.		11 acs NW¼ of SW¼ of Lot 2	27	133	30	11		No												
12	" "		NW¼ of SW¼ Lot 3				32 50	"													
13	" "		SE¼ of SW¼ SE¼				40	"													
14	Boyd M. & Norma Weber		NE¼ of SW¼ SE¼				40	"													
			Less 2 acs Fairway Park to Minn. Power & Light Co.				32 60	"													
16	Minnesota Power & Light Co.		NE¼ of SE¼				40	"													
17	" "		NW¼ of SE¼ Lot 4				24 22	"													
18	" "		SW¼ of SE¼ Lots				20 25	"													
19			SE¼ of SE¼																		
20																					
							301 40														

	Sold for Taxes	Validations by School Districts as Equalized by Department of Taxation: District No. 15 Rate 1.4 Mills	District No. ..... Rate ..... Mills	District No. ..... Rate ..... Mills	District No. ..... Rate ..... Mills	District No. ..... Rate ..... Mills	Tax including State Homestead	State Tax on Non-Homestead	Special Taxes	Total Taxes		Paid	When Paid (Month Day Year)	Number of Receipt	March Settlement 1954	June Settlement 1954	Penalty	November Settlement 1954	Penalty	Collections to First Monday in January 1955	Penalty	Delinquent on First Monday in January 1955	Total Delinquent Tax and Penalty	Remarks
		Dollars	Dollars	Dollars	Dollars	Dollars	Dollars	Mills		Dollars														
1		4 20					390			390	1	PAID IN FULL	MAY 13 1954	5287		390								
2		41 45					2834			2834	2	2nd Half Paid	OCT 21 1954	13993										
												1st Half Paid	MAY 31 1954	5273		1417		1417						
3											3													
4											4													
5		41 63					3186			3186	5	PAID IN FULL	MAY 31 1954	6833		3186								
6											6													
7											7													
8											8													
9											9													
10											10													
11		41					802	20		822	11	PAID IN FULL	MAY 31 1954	13148		822								
12		119					2326	56		2382	12	2nd Half Paid	OCT 30 1954											
												1st Half Paid	MAY 31 1954	13149		1191		1191						
13		176					2854	68		2922	13	2nd Half Paid	OCT 30 1954	15104										
												1st Half Paid	MAY 31 1954			1461		1461						
14		390					7230	172		7402	14	PAID IN FULL	MAY 13 1954	5303		7402								
15		53					1036	24		1060	15	PAID IN FULL	MAY 13 1954			1060								
16		146					2854	68		2922	16	1st Half Paid	MAY 03 1954	15149		1461		1461						
17		90					1758	42		1800	17	1st Half Paid	MAY 31 1954	13147		900		900						
18		96					1876	44		1920	18	1st Half Paid	MAY 03 1954			960		960						
19											19													
20											20													
		4 327																						
		106					27146	494		27640						20250		7390						
		1390																						

Village of North Sylvan

Carlyonia Sylvan Park

Land & Allind's Add'n. to Sylvan Park

Assessment Roll and Tax List of Real Property in the Lawson of Sylvan

Cass County, Minnesota, for Taxes for the Year 1953.

	IN WHOSE NAME ASSESSED	TO WHOM TRANSFERRED	DESCRIPTION OF PROPERTY: SUBDIVISION	Sec. or Lot	Town or Blk.	Rng.	Number of Acres of Land: Acres	Mills	Indicates Homestead Tax	Indicates Additional Tax	TRUE AND FULL VALUATIONS: LAND Exclusive of Structures and Improvements	BUILDINGS and Other Structures	MACHINERY Permanently Attached to Real Estate	TOTAL True and Full Value	ASSESSED VALUATIONS: RURAL: Homestead Up to $4,000 20%	RURAL: Over $4,000 and Non-Homestead 33⅓%	ALL OTHER: Homestead Up to $4,000 25%	ALL OTHER: Over $4,000 and Non-Homestead 40%	MACHINERY Permanently Attached to Real Estate 33⅓%	TOTAL ASSESSED VALUE	Total Assessed Value as Equalized by the Board of Review	FINAL EQUALIZED VALUE
							Acres	Mills	Dollars		Dollars	Dollars	Dollars	Dollars	Dollars	Dollars	Dollars	Dollars	Dollars	Dollars	Dollars	Dollars
1			NW¼ of NW¼	25	133	30																
2			NW¼ of NE¼																			
3			SW¼ of NE¼																			
4			SE¼ of NE¼																			
5	Minnesota Power & Light Co		Lot 2				3.28	76														
6			NE¼ of NW¼																			
7			NW¼ of NW¼																			
8			SW¼ of NW¼																			
9			SE¼ of NW¼																			
10	Minnesota Power & Light Co		Lot less 4 acres	30	133	30	33.10	"														
11			NE¼ of SW¼																			
12			NW¼ of SW¼																			
13			SW¼ of SW¼																			
14			SE¼ of SW¼																			
15	St Olaf College		4 acres of Lot 1				4	"														
16			NE¼ of SE¼																			
17			NW¼ of SE¼																			
18			SW¼ of SE¼																			
19			SE¼ of SE¼																			
20																						

	SOLD FOR TAXES	VALUATIONS BY SCHOOL DISTRICTS AS EQUALIZED BY DEPARTMENT OF TAXATION: District No. ..... Rate ..... Mills	District No. ..... Rate ..... Mills	District No. ..... Rate ..... Mills	District No. ..... Rate ..... Mills	District No. ..... Rate ..... Mills	Tax including State Homestead ..... Mills	State Tax on Non-Homestead 4.46 Mills	SPECIAL TAXES	TOTAL TAXES	PAID	WHEN PAID	Number of Receipt	March Settlement 1954	June Settlement 1954	Penalty	November Settlement 1954	Penalty	Collections to First Monday in January 1955	Penalty	Delinquent on First Monday in January 1955	Total Delinquent Tax and Penalty	REMARKS
		Dollars	Dollars	Dollars	Dollars	Dollars	$ cts.	$ cts.	$ cts.	$ cts.		Month Day Year		$ cts.	$ cts.	$ cts.	$ cts.	$ cts.	$ cts.	$ cts.	$ cts.	$ cts.	
1																							
2																							
3																							
4																							
5		10					196	87		200	PAID IN FULL	MAY 17 1954	13144		200								
6																							
7																							
8																							
9																							
10		121					2364	56		2420	2nd Half Paid 1st Half Paid	OCT 3 1 1954 MAY 3 1 1954	15714 13149		1210		1210						
11																							
12																							
13																							
14																							
15		17					332	18		340	PAID IN FULL	MAY 3 1 1954	8814		340								
16																							
17																							
18																							
19																							
20																							
		147					2892	68		2960					1750		1210						

Village of Sylvan

Carlyon's Sylvan Park

Lani & Allen's 1st Add'n. to Sylvan Park

Assessment Roll and Tax List of Real Property in the ..... of .....

Form 1SCD (51) [illegible]

	IN WHOSE NAME ASSESSED	TO WHOM TRANSFERRED	DESCRIPTION OF PROPERTY: SUBDIVISION	Sec. or Lot	Town or Block	Rng.	Number of Acres of Land: Acres	Acres	No. School District	Indicate Homestead Yes or No	Indicate Agricultural Yes or No	TRUE AND FULL VALUATIONS: LAND Exclusive of Structures and Improvements	BUILDINGS and Other Structures	MACHINERY Permanently Attached to Real Estate	TOTAL True and Full Value	ASSE: RURAL: Homestead Up to $4,000 20%	Over $4,000 and Non-Homestead 33⅓%	ALL: Homestead Up to $4,000 25%
												Dollars	Dollars	Dollars	Dollars	Dollars	Dollars	Dollars
1			N E ¼ of N E ¼															
2			N W ¼ of N E ¼															
3			S W ¼ of N E ¼															
4			S E ¼ of N E ¼															
5																		
6			N E ¼ of N W ¼															
7			N W ¼ of N W ¼															
8			S W ¼ of N W ¼															
9			S E ¼ of N W ¼															
10																		
11			N E ¼ of S W ¼															
12			N W ¼ of S W ¼															
13			S W ¼ of S W ¼															
14			S E ¼ of S W ¼															
15																		
16			N E ¼ of S E ¼															
17			N W ¼ of S E ¼															
18			S W ¼ of S E ¼															
19			S E ¼ of S E ¼															
20																		

PAGES

46

THRU

52

BLANK

	Tax including State Homestead ....Mills	State Tax on Non-Homestead .....Mills	SPECIAL TAXES	TOTAL TAXES		PAID	WHEN PAID: Month Day Year	Number of Receipt	March Settlement 1954	June Settlement 1954	Penalty	November Settlement 1954	Penalty	Collections to First Monday in January 1955	Penalty	Delinquent on First Monday in January 1955	Total Delinquent Tax and Penalty	REMARKS
	$ cts.	$ cts.	$ cts.	$ cts.					$ cts.	$ cts.	$ cts.	$ cts.	$ cts.	$ cts.	$ cts.	$ cts.	$ cts.	
					1													
					2													
					3													
					4													
					5													
					6													
					7													
					8													
					9													
					10													
					11													
					12													
					13													
					14													
					15													
					16													
					17													
					18													
					19													
					20													

Village of Sylvan

North Sylvan

Cadyvonts Sylvan Park

Land & Aliens Add'n. to Sylvan Park

Form SC (53)

Assessment Roll and Tax List of Real Property in the Town of Sylvan

Cass County, Minnesota, for Taxes for the Year 1953.

	In Whose Name Assessed	To Whom Transferred	Description of Property: Subdivision	Sec. or Lot	Town or Block	Rng.	Number of Acres of Land: Acres	Sec.	Twp.	Range	School District	Indicate Homestead Tax as Yes or No	Indicate Agricultural Tax as Yes or No	True and Full Valuations: Land Exclusive of Structures and Improvements	Buildings and Other Structures	Machinery Permanently Attached to Real Estate	Total True and Full Value	Assessed Valuations: Rural: Homestead Up to $4,000 20%	Rural: Over $4,000 and Non-Homestead 33⅓%	All Other: Homestead Up to $4,000 25%	All Other: Over $4,000 and Non-Homestead 40%	Machinery Permanently Attached to Real Estate 33⅓%	Total Assessed Value	Total Assessed Value as Equalized by the Board of Review	Final Equalized Value
			Village of Sylvan											Dollars	Dollars	Dollars	Dollars	Dollars	Dollars	Dollars	Dollars	Dollars	Dollars	Dollars	Dollars
	Minnie & Lena Tuffin			1	1							Yes													
	" "			2	2							"													
	" "			3	3							"													
	" "			4	4							"													
	" "			5	5							"													
	" "			6	6							"													
	" "			7	7							"													
	" "			8	8							"													
	Jessie Britton			9	9							No													
	" "			10	10							"													
	" "			11	11							"													
	Chas. Johnson			12	12							"													
	" "			13	13							"													
	" "			14	14							"													
	" "			15	15							"													
	" "			16	16							"													
	" "			17	17							"													
	" "			18	18							"													
	" "			19	19							"													
	" "			20	20							"													

	Sold for Taxes	Validations by School Districts as Equalized by Department of Taxation: District No. 2 Rate 40 Mills	District No.	District No.	District No.	District No.	Tax Including State Homestead	State Tax on Non-Homestead 4½ Mills	Special Taxes	Total Taxes		Paid	When Paid	Number of Receipt	March Settlement 1954	June Settlement 1954	Penalty	November Settlement 1954	Penalty	Collections to First Monday in January 1955	Penalty	Delinquent on First Monday in January 1955	Total Delinquent Tax and Penalty	Remarks
		Dollars	Dollars	Dollars	Dollars	Dollars	$ cts.	$ cts.	$ cts.	$ cts.			Month Day Year		$ cts.	$ cts.	$ cts.	$ cts.	$ cts.	$ cts.	$ cts.	$ cts.	$ cts.	
1		4 1					20			20	1	2nd Half Paid	OCT 26 1954											
2		4 58					11 84			11 84	2	1st Half Paid	MAY 31 1954											
3		4 1					20			20	3	1st Half Paid	MAY 31 1954											
4		4 1					20			20	4	2nd Half Paid	OCT 26 1954											
5		4 1					20			20	5	1st Half Paid	MAY 31 1954	7776		637		637						
6		4 1					20			20	6	2nd Half Paid	OCT 26 1954	14470										
7		4 1					20			20	7	2nd Half Paid	OCT 26 1954											
8		4 1					20			20	8	2nd Half Paid	OCT 26 1954											
9	SOLD FOR TAXES	2					40			40	9													
10	SOLD FOR TAXES	2					40			40	10											40		
11	SOLD FOR TAXES	2					40			40	11											40		
12	SOLD FOR TAXES	2					40			40	12											40		
13		2					40			40	13											40		
14		2					40			40	14											40	44	
15		2					40			40	15											40	44	
16		2					40			40	16											40	44	
17		2					40			40	17											40	44	
18		2					40			40	18											40	44	
19		2					40			40	19											40	44	
20		2					40			40	20											40	44	
		45					1754			1754						637		637				480		
		49																						

Form SC (53) [illegible]

Assessment Roll and Tax List of Real Property in the Town of Sylvan, Cass County, Minnesota, for Taxes for the Year 1953.

	In Whose Name Assessed	To Whom Transferred	Description of Property: Subdivision	Sec. or Lot	Town or Block	Rng.	Number of Acres of Land: Acres	100ths	Sch. District	Indicate Homestead Tax as Ho.	Indicate Agricultural Tax as Ag.	True and Full Valuations: Land Exclusive of Structures and Improvements (Dollars)	Buildings and Other Structures (Dollars)	Machinery Permanently Attached to Real Estate (Dollars)	Total True and Full Value (Dollars)	Assessed Valuations, Rural: Homestead Up to $4,000 20% (Dollars)	Rural: Over $4,000 and Non-Homestead 33⅓% (Dollars)	All Other: Homestead Up to $4,000 25% (Dollars)	All Other: Over $4,000 and Non-Homestead 40% (Dollars)	All Other: Machinery Permanently Attached to Real Estate 33⅓% (Dollars)	Total Assessed Value (Dollars)	Total Assessed Value as Equalized by the Board of Review (Dollars)	Final Equalized Value (Dollars)
1	Chas. H. Johnson		Village of Sylvan	21					70														
2	"			22					"														
3	George M. & Bernice V. Wilder			12					Yes														
4	"			2					"														
5	"			3					"														
6	Jack G. & Ellen J. Morrison			4					70														
7	"			5					"														
8	Town of Sylvan		Lots 1 to 14 Inc.						Exempt														
9	Fred & Mae Kelly			15					70														
10	"			16					"														
11	"			17					"														
12	Geo. M. & Bernice V. Wilder			18					"														
13	"			19					Yes														
14	George M. Wilder			20					"														
15	"			21					"														
16	"			22					"														
17																							
18																							
19																							
20																							

	Sold for Taxes	Valuations by School Districts as Equalized by Department of Taxation: District No. ..... Rate ..... Mills	District No. 2 Rate 42 Mills	District No. ..... Rate ..... Mills	District No. ..... Rate ..... Mills	District No. ..... Rate ..... Mills	District No. ..... Rate ..... Mills	Tax including State Homestead ..... Mills	State Tax on Non-Homestead 4.6 Mills	Special Taxes	Total Taxes		Paid	When Paid: Month Day Year	Number of Receipt	March Settlement 1954	June Settlement 1954	Penalty	November Settlement 1954	Penalty	Collections to First Monday in January 1955	Penalty	Delinquent on First Monday in January 1955	Total Delinquent Tax and Penalty	Remarks
		Dollars	Dollars	Dollars	Dollars	Dollars	Dollars	$ cts.	$ cts.	$ cts.	$ cts.					$ cts.	$ cts.	$ cts.	$ cts.	$ cts.	$ cts.	$ cts.	$ cts.	$ cts.	
1			2					40			40	1													
2			10					196	04		200	2											4 04	44	
3			1					20			20	3	PAID IN FULL	MAY 13 1954									200	220	
4			1					20			20	4	PAID IN FULL	MAY 13 1954	5303		60								
5			1					20			20	5	PAID IN FULL	MAY 13 1954											
6	SOLD FOR TAXES		2					40			40	6	PAID IN FULL	SEP 2 1954											
7	SOLD FOR TAXES		2					40			40	7	PAID IN FULL	SEP 2 1954	3335				04	02					
8												8													
9			2					40			40	9	PAID IN FULL	MAY 13 1954											
10			2					40			40	10	PAID IN FULL	MAY 13 1954	8948		580								
11			22					430	10		440	11	PAID IN FULL	MAY 13 1954											
12			1					20			20	12	PAID IN FULL	MAY 13 1954			20								
13			95					1856			1856	13	PAID IN FULL	MAY 13 1954	5303		1856								
14			1					20			20	14	PAID IN FULL	MAY 13 1954			20								
15			1					20			20	15	PAID IN FULL	MAY 13 1954			20								
16			1					20			20	16	PAID IN FULL	MAY 13 1954			20								
17												17													
18												18													
19												19													
20												20													
		# 102 92 194						2822	14		2836						2516		18				240		

Form 3C (53) [illegible]

Assessment Roll and Tax List of Real Property in the Town of Sylvan

Cass County, Minnesota, for Taxes for the Year 1953.

	In Whose Name Assessed	To Whom Transferred	Description of Property: Subdivision	Sec. or Lot	Town or Block	Rge.	Number of Acres of Land: Acres	100th	Sch. District	Indl. Assessed Tax Rate	Indl. Equalized Tax Rate	True and Full Valuations: Land Including Value of Structures such Improvements (Dollars)	Buildings and Other Structures (Dollars)	Machinery Permanently Attached to Real Estate (Dollars)	Total True and Full Value (Dollars)	Assessed Valuations: Rural: Homestead Up to $4,000 20% (Dollars)	Rural: Over $4,000 and Non-Homestead 33⅓% (Dollars)	All Other: Homestead Up to $4,000 25% (Dollars)	All Other: Over $4,000 and Non-Homestead 40% (Dollars)	Machinery Permanently Attached to Real Estate 33⅓% (Dollars)	Total Assessed Value (Dollars)	Total Assessed Value as Revised by the Board of Review (Dollars)	Final Equalized Value (Dollars)
1	Merle Reed		North Sylvan (Parts of S½ of Wly Sec. 15-133-30)		12	1			710														
2	"				12																		
3																							
4																							
5																							
6																							
7																							
8																							
9																							
10																							
11																							
12																							
13																							
14																							
15																							
16																							
17																							
18																							
19																							
20																							

	Sold for Taxes	Valuations by School Districts as Equalized by Department of Taxation: District No. 710 Rate 14 Mills (Dollars)	District No. ..... Rate ..... Mills (Dollars)	District No. ..... Rate ..... Mills (Dollars)	District No. ..... Rate ..... Mills (Dollars)	District No. ..... Rate ..... Mills (Dollars)	Tax including State Homestead ..... Mills ($ cts.)	State Tax on Non-Homestead ..... Mills ($ cts.)	Special Taxes ($ cts.)	Total Taxes ($ cts.)		Paid	When Paid: Month Day Year	Number of Receipt	March Settlement 1954 ($ cts.)	June Settlement 1954 ($ cts.)	Penalty ($ cts.)	November Settlement 1954 ($ cts.)	Penalty ($ cts.)	Collections to First Monday in January 1955 ($ cts.)	Penalty ($ cts.)	Delinquent on First Monday in January 1955 ($ cts.)	Total Delinquent Tax and Penalty ($ cts.)	Remarks
1	SOLD FOR TAXES	2					40			40	1													
2	SOLD FOR TAXES	2					40			40	2											7 40		
3											3													
4											4													
5											5													
6											6													
7											7													
8											8													
9											9													
10											10													
11											11													
12											12													
13											13													
14											14													
15											15													
16											16													
17											17													
18											18													
19											19													
20											20													
		4					80			80												80		

North Sylvan

Sylvan Sandy Shore

Carlyon's Sylvan Park

Local & Illegal's Lot Addn. to Sylvan Park

Assessment Roll and Tax List of Real Property in the Sylvan of Sylvan

Cass County, Minnesota, for Taxes for the Year 1953

	In whose name assessed	To whom transferred	Description of property: Subdivision	Sec. or Lot	Town or Block	Reg.	Number of Acres of Land	No. School District	Indicate Homestead Tax by H	Indicate Agricultural Tax by A	True and Full Valuations: Land Exclusive of Structures and Improvements (Dollars)	Buildings and Other Structures (Dollars)	Machinery Permanently Attached to Real Estate (Dollars)	Total True and Full Value (Dollars)	Assessed Valuations, Rural: Homestead Up to $4,000 20% (Dollars)	Rural: Over $4,000 and Non-Homestead 33⅓% (Dollars)	All Other: Homestead Up to $4,000 25% (Dollars)	All Other: Over $4,000 and Non-Homestead 40% (Dollars)	Machinery Permanently Attached to Real Estate 33⅓% (Dollars)	Total Assessed Value	Total Assessed Value as Equalized by the Board of Review (Dollars)	Final Equalized Value (Dollars)
	Carlson's Sylvan Park																					
	Frank E. Carlson	Theodore F. Carlson	1		1			710														
	" " "	" " "	2		2																	
	" " "	" " "	3		3																	
	" " "	" " "	4		N½ of N½ of ½ of		4															
	Anna M. Grace		5		N½ of ½ of		4															
	Anna Grace Dickson		6		N½ of		5															
	Irene M. Hudson		7		S½ of		5															
	Herbert A. + Helene F. Podenwalt		8		S½ of		6															
	Malcolm E. + Grace M. Anderson		9		E½ of		7															
	John A. Peterson		10		E½ of W½ of		7															
	Edwin E. + Clara M. Jaeger		11		S 155' of		7															
	" "		12		NE¼ of		8															
	~~Frank E. Carlson~~	Theodore F. Carlson	13		~~S½ of~~		~~8~~															
	Freida J. Carlson	(combine Tax Stat. Nos. 13 & 14)	14		~~E½ of~~		8 less NE¼															
	Mary J. Schmidt		15		W½ of		7															
	Theodore A. Carlson		16		E½ of		9															
	Marjorie Carlson		17		W½ of		10															
	Jeanne E. Carlson		18		E½ of		10															
	Robert F. Lindset		19		E½ of		11															
	Chas. E. + Stella M. Lombard		20		NW¼ of		11 less W½ of NE¼															
	Raymond A. Podenwalt				E½		6															

	Sold for taxes	Validations by school districts as equalized by department of taxation: District No. / Rate ... Mills (Dollars)	District No. / Rate ... Mills (Dollars)	District No. / Rate ... Mills (Dollars)	District No. / Rate ... Mills (Dollars)	Tax including State Homestead ... Mills	State Tax on Non-Homestead 44.66 Mills	Special Taxes	Total Taxes	Paid	When Paid: Month	Day	Year	Number Receipt	March Settlement 1954	June Settlement 1954	Penalty	November Settlement 1954	Penalty	Collections to First Monday in January 1955	Penalty	Delinquent on First Monday in January 1955	Total Delinquent Tax and Penalty	Remarks
1		11				242	06		248	2nd Half Paid	OCT	7	1954	3746										
										1st Half Paid	MAY	19	1954	6395										
2		81				240	06		248	2nd Half Paid	OCT	7	1954	3746		124		124						
										1st Half Paid	MAY	19	1954	6395										
3		11				242	06		248	2nd Half Paid	OCT	7	1954	3746		124		124						
										1st Half Paid	MAY	19	1954	6395										
4		8				176	04		180	2nd Half Paid	OCT	7	1954	3746		90		90						
										1st Half Paid	MAY	19	1954	6395										
5		9				198	04		202	PAID IN FULL	MAY	31	1954	7785		202								
6		9				198	04		202	PAID IN FULL	FEB	27	1954	3107	202									
7		9				198	04		202	PAID IN FULL	MAY	31	1954	7787		202								
8		102				2248	48		2296	PAID IN FULL	MAY	31	1954	7788		2296								
9		110				2424	52		2476	PAID IN FULL	APR	2	1954	4947		2476								
10		130				2866	60		2926	PAID IN FULL	MAY	31	1954	7791		2926								
11		66				1454	30		1484	PAID IN FULL	MAY	31	1954	7789		1484								
12																								
13	SOLD FOR TAXES	17				374	08		382	1st Half Paid	MAY	19	1954	6396		191		191						
											OCT	7	1954	3706										
14	SOLD FOR TAXES																							
15		17				374	08		382	2nd Half Paid	OCT	7	1954	3746										
										1st Half Paid	MAY	19	1954	6396		191		191						
16		11				242	06		248	2nd Half Paid	OCT	7	1954	3706										
										1st Half Paid	MAY	19	1954	6396		124		124						
17		17				374	08		382	2nd Half Paid	OCT	7	1954	3706										
										1st Half Paid	MAY	19	1954	6396		191		191						
18		17				374	08		382	2nd Half Paid	OCT	7	1954	3706										
										1st Half Paid	MAY	19	1954	6396		191		191						
19		74				1632	34		1666	PAID IN FULL	JAN	27	1954	698	1666									
20		110				2424	52		2476	PAID IN FULL	JUL	26	1954	11319				2476						
		729				16282	348		16630						1868	10736		3826						

Form 1C-11 (Revised 1953)

Assessment Roll and Tax List of Real Property in the Town of Sylvan

Cass County, Minnesota, for Taxes for the Year 1953.

	(In Whose Name Assessed)	(To Whom Transferred)	Description of Property: Subdivision	Sec. or Lot	Town or Block	Reg.	Number of Acres of Land: Acres	Min.	No. School District	Information Required for Use in Assessment	Information Required for Use in Assessment	True and Full Valuations: Land Exclusive of Improvements	Buildings and Other Structures	Machinery Personally Attached to Real Estate	Total True and Full Value	Assessed Valuations: Rural: Homestead Up to $4,000 20%	Rural: Over $4,000 and Non-Homestead 33⅓%	All Other: Homestead Up to $4,000 25%	All Other: Over $4,000 and Non-Homestead 40%	Machinery Personally Attached to Real Estate 33⅓%	Total Assessed Value	Total Assessed Value as Equalized by the Board of Review	Final Equalized Value
							Acres	Min.				Dollars	Dollars	Dollars	Dollars	Dollars	Dollars	Dollars	Dollars	Dollars	Dollars	Dollars	Dollars
1	Drew W. Jackson		Carlgren Sylvan Park																				
	State of Minnesota																						
2			W 165 feet of S 1/2 of N 1/2 of	11																			
			Lying N of Rd.																				
3	Robert & Harriet M. Thompson		N 1/2 of	12																			
4	John E. Kalgsmark		That part N of Rd. of	13																			
5	"		That part S of Rd. of	13																			
	State of Minnesota																						
6				14																			
7	Anna Lundgren		E 1/2 of	15																			
8	Harry & John E. Holmes		E 1/2 of W 1/2 of N 1/2 of	15																			
9	Addie Lane Crowell		W 1/2 of W 1/2 of W 1/2 of S W 1/4 of	15																			
10	Frieda A. Carlson			16																			
11	Ruth Tremblay			17																			
12	"			18																			
13	"			19																			
			Except the NE cor. of S 20 (W) long, since 640 feet W cor. along northerly 165 5' calling to shore to 20 pt. 20 N of Rd. C. will be moderately to begin																				
14	"			20																			
15			Balance of	20																			
16																							
17																							
18																							
19																							
20																							

	Sold for Taxes	Validations by School Districts as Equalized by Department of Taxation: District No. ..... Rate ..... Mills	District No. ..... Rate ..... Mills	District No. ..... Rate ..... Mills	District No. ..... Rate ..... Mills	District No. ..... Rate ..... Mills	District No. ..... Rate ..... Mills	Tax including State Homestead ..... Mills	State Tax on Non-Homestead ..... Mills	Special Taxes	Total Taxes		Paid	When Paid: Month	Day	Year	Number of Receipt	March Settlement 1954	June Settlement 1954	Penalty	November Settlement 1954	Penalty	Collections in First Month in January 1955	Penalty	Delinquent on First Monday in January 1955	Total Delinquent Tax and Penalty	Remarks
		Dollars	Dollars	Dollars	Dollars	Dollars	Dollars	$ cts.	$ cts.	$ cts.	$ cts.								$ cts.	$ cts.	$ cts.	$ cts.	$ cts.	$ cts.	$ cts.	$ cts.	$ cts.	
1												1																
2												2																
3												3																
4												4																
5												5																
6												6																
7												7																
8												8																
9												9																
10												10																
11												11																
12												12																
13												13																
14												14																
15												15																
16												16																
17												17																
18												18																
19												19																
20												20																

Form 3C (3) — Assessment Roll and Tax List of Real Property in the Town of Sylvan

Cass County, Minnesota, for Taxes for the Year 1953.

	In Whose Name Assessed	To Whom Transferred	Description of Property: Subdivision	Sec. or Lot	Town or Block	Rge.	Number of Acres of Land (Acres)	(Tenths)	No. School District	Individual Homestead Tax Code No.	Individual Applicant Tax Code No.	True and Full Valuations: Land Exclusive of Structures and Improvements	Buildings and Other Structures	Machinery Permanently Attached to Real Estate	Total True and Full Value	Assessed Valuations: Rural: Homestead Up to $4,000 20%	Rural: Over $4,000 and Non-Homestead 33⅓%	All Other: Homestead Up to $4,000 25%	All Other: Over $4,000 and Non-Homestead 40%	Machinery Permanently Attached to Real Estate 33⅓%	Total Assessed Value	Total Assessed Value after Equalization by the Board of Review	Final Equalized Value	Sold for Taxes	Remarks
			Carlgrove Sylvan Park									Dollars	Dollars	Dollars	Dollars	Dollars	Dollars	Dollars	Dollars	Dollars	Dollars	Dollars	Dollars		
	Irene W. Larrison wife of		East ½ of W½ of Lot	1	Lying N of Rd				70																
	State of Minnesota																								
	Robert & Harriet M. Thompson		S½ of	2																					
	John E. Kilpatrick		E½ of	3					70																
	" "		W½ of	4																					
			Strip East of road of	12																					
	State of Minnesota			13																					
			That part of road of Sylvan	5																					
	Anna Lundgren			7					70																
	Harry & Ina E. Helma		E½ of	8																					
	Addie Lane Caswell		E½ of W½ of N½ of	9																					
	Frieda A. Carlson		W½ of W½ of N½ of SW¼ of	10																					
	Fuch Dominic			11					Yan																
	"			12																					
	"			13																					
				14																					
	Bonnie Allison Tucker & Adelle Tucker Ackerman		Com at NE cor NE¼ of SW¼ Wly along line 660 ft to W line of land owned by 1953 Sylvan Park to point of beg Wly of Lake shore thence	20					70																
	Frieda A. Carlson		Balance of	20																					
	Bonnie Allison Tucker & Adelle Tucker Ackerman		S½ of W½ of	21																					
	Frieda A. Carlson		N½ of	21																					
	Gerald Bracken		S½ of W½ of	21																					
	Frieda A. Carlson			22																					

Land & Lots in Sylvan Park Addition to Sylvan Park

	Validations by School Districts as Equalized by Department of Taxation: District No. / Rate ... Mills	District No. / Rate ... Mills	District No. / Rate ... Mills	District No. / Rate ... Mills	District No. / Rate ... Mills	District No. / Rate ... Mills	Tax Including State Homestead ... Mills	State Tax on Non-Homestead 4.6 Mills	Special Taxes	Total Taxes		Paid	When Paid (Month, Day, Year)	Number of Receipt	March Settlement 1954	June Settlement 1954	Penalty	November Settlement 1954	Penalty	Collections to First Monday in January 1955	Penalty	Delinquent on First Monday in January 1955	Penalty	Total Delinquent Tax and Penalty	Remarks
	Dollars	Dollars	Dollars	Dollars	Dollars	Dollars	$ cts.	$ cts.	$ cts.	$ cts.							$ cts.	$ cts.	$ cts.	$ cts.	$ cts.	$ cts.	$ cts.	$ cts.	
1											1														
2											2														
3	229						50 48	1 06		51 54	3	PAID IN FULL	MAY 31 1954												
4	17						3 74	08		3 82	4	PAID IN FULL	MAY 31 1954	2792		59 18									
5	17						3 74	08		3 82	5	PAID IN FULL	MAY 31 1954												
6											6														
7	229						50 48	1 06		51 54	7	PAID IN FULL	MAY 13 1954	5283		51 54									
8	143						31 52	66		32 18	8	PAID IN FULL	MAY 31 1954	7234		32 18									
9	11						2 42	06		2 48	9	PAID IN FULL	MAY 31 1954	7786		2 48									
10	11						2 42	06		2 48	10	1st Half Paid 2nd Half Paid	MAY 19 1954 OCT 7 1954	6395 13706		1 24		1 24							
11	X 3						66			66	11	Balance Paid First Paid	AUG 19 1954 MAY 31 1954												
12	X 3						66			66	12	Balance Paid First Paid	AUG 19 1954 MAY 31 1954	2469 7790		3 30		3 30							
13	X 17						3 74			3 74	13	Balance Paid First Paid	AUG 19 1954 MAY 31 1954												
14	X 7						1 54			1 54	14	2nd Half Paid	OCT 30 1954	6896											
15	13						2 86	06		2 92	15	1st Half Paid	MAY 31 1954	7758		1 46		1 46							
16	9						1 98	04		2 02	16	2nd Half Paid 1st Half Paid	OCT 7 1954 MAY 19 1954	13706 6395		1 01		1 01							
17	119						26 24	56		26 80	17	2nd Half Paid 1st Half Paid	OCT 30 1954 MAY 31 1954	6896 7787		13 40									
18	17						3 74	08		3 82	18	1st Half Paid 2nd Half Paid	MAY 19 1954 OCT 7 1954	6396 13707		1 91		1 91							
19	17						3 74	08		3 82	19	PAID IN FULL	MAY 31 1954	7782		3 82									
20	17						3 74	08		3 82	20	1st Half Paid 2nd Half Paid	MAY 19 1954 OCT 7 1954	6396 13707		1 91		1 91							
	X 30																								
	849																								
	879						193 70	3 96		197 66						173 43		24 23							

Sylvan Sandy Shore — Sylvan Bench

Form 3C (53) [illegible]

Assessment Roll and Tax List of Real Property in the Town of Sylvan

	In Whose Name Assessed	To Whom Transferred	Description of Property: Subdivision	Sec. or Lot	Town or Block	Rng.	Number of Acres of Land: Acres	1000s	No. School District	Indicate Homestead Tax or No	Indicate Agricultural Tax or No	True and Full Valuations: Land (Exclusive of Structures and Improvements)	Buildings and Other Structures	Machinery Permanently Attached to Real Estate	Total True and Full Value	Assessed Valuations: Rural: Homestead Up to $4,000 20%	Rural: Over $4,000 and Non-Homestead 33⅓%	All Other: Homestead Up to $4,000 25%	All Other: Over $4,000 and Non-Homestead 40%	All Other: Machinery Permanently Attached to Real Estate 33⅓%	Total Assessed Value	Total Assessed Value as Equalized by the Board of Review	Final Equalized Value
							Acres	1000s				Dollars	Dollars	Dollars	Dollars	Dollars	Dollars	Dollars	Dollars	Dollars	Dollars	Dollars	Dollars
	~~Edward A. Carlson~~	Thomas R. Carlson	Carlson's Sylvan Park	1					70														
	Freda A. "			23					"														
	Freda A. Carlson			24					"														
	~~Edward A. Carlson~~			30					"														
	Freda A. "			31					"														
	Freda A. "			32					"														
	Freda A. Carlson			33					"														
	"			34					"														
	Township of Sylvan			35					"														
	"			36	Exempt				"														
	"			37					"														
	"			38					"														
	"			39					"														
	"			40					"														
	"			41					"														
	"			42					"														
	"			43					"														
	"			44					"														
	Freda A. Carlson			45					"														
	Freda A. "			46					"														
	Chas. E. & Mel M. Woodhouse			47					"														

	Sold for Taxes	Valuations by School Districts as Equalized by Department of Taxation: District No. Rate Mills	District No. Rate Mills	District No. Rate Mills	District No. Rate Mills	District No. Rate Mills	District No. Rate Mills	Tax Including State Homestead	State Tax on Non-Homestead 7½ Mills	Special Taxes	Total Taxes	Paid	When Paid: Month	Day	Year	Number of Receipt	March Settlement 1954	June Settlement 1954	Penalty	November Settlement 1954	Penalty	Collected to First Monday in January 1955	Penalty	Delinquent on First Monday in January 1955	Total Delinquent Tax and Penalty	Remarks
		Dollars	Dollars	Dollars	Dollars	Dollars	Dollars	$ cts.	$ cts.	$ cts.	$ cts.						$ cts.	$ cts.	$ cts.	$ cts.	$ cts.	$ cts.	$ cts.	$ cts.	$ cts.	
1				61				4	28		137 2	1st Half Paid	MAY 19	1954	6376			686		686					
												2nd Half Paid	OCT 7	1954	13707											
2				17				354	08		382 2	1st Half Paid	MAY 19	1954	6392			191		191					
												2nd Half Paid	OCT 7	1954	13707											
3				14				242	06		248 3	1st Half Paid	MAY 19	1954	6392			124		124					
												2nd Half Paid	OCT 7	1954	13707											
4				11				242	06		248 4	1st Half Paid	MAY 19	1954	6392			124		124					
												2nd Half Paid	OCT 7	1954	13707											
5				11				242	06		248 5	1st Half Paid	MAY 19	1954	6392			124		124					
												2nd Half Paid	OCT 7	1954	13707											
6				11				242	06		248 6	1st Half Paid	MAY 19	1954	6392			124		124					
												2nd Half Paid	OCT 7	1954	13707											
7				11				242	06		248 7	1st Half Paid	MAY 19	1954	6392			124		124					
												2nd Half Paid	OCT 7	1954	13707											
8											8															
9											9															
10											10															
11											11															
12											12															
13											13															
14											14															
15											15															
16											16															
17											17															
18	SOLD FOR TAXES			9				198	04		202 18	PAID IN FULL	AUG 3	1954						202	10					
19	SOLD FOR TAXES			9				198	04		202 19	PAID IN FULL	AUG 3	1954						202						
20				9				198	04		202 20	PAID IN FULL	MAY 31	1954	8726			202								
				160				3522	78		3600							1699		1901						

Assessment Roll and Tax List of Real Property in the Town of Sylvan

Cass County, Minnesota, for Taxes for the Year 1953.

	In Whose Name Assessed	To Whom Transferred	Description of Property: Subdivision	Sec. or Lot	Town or Block	Rge.	Number of Acres of Land: Acres	Tenths	No. School District	Individual Assessed Real Estate Tax in Mills	Individual Assessed Personal Tax in Mills	True and Full Valuations: Land Exclusive of Structures and Improvements	Buildings and Other Structures	Machinery Permanently Attached to Real Estate	Total True and Full Value	Assessed Valuations: Rural: Homestead Up to $4,000 20%	Rural: Over $4,000 and Non-Homestead 33⅓%	All Other: Homestead Up to $4,000 25%	All Other: Over $4,000 and Non-Homestead 40%	Machinery Permanently Attached to Real Estate 33⅓%	Total Assessed Value	Total Assessed Value as Equalized by the Board of Review	Final Equalized Value
			Eastgrove Sylvan Park									Dollars	Dollars	Dollars	Dollars	Dollars	Dollars	Dollars	Dollars	Dollars	Dollars	Dollars	Dollars
1	Chas. R. & Mabel M. Woodhouse						48		No														
2	" "						49		"														
3	" "						50		"														
4	" "						51		"														
5	" "						52		"														
6	Elmer P. Carrier						53		"														
7	Hugo + Mary Michaud						54		"														
8	Geo. M. & Bernice W. Miller						55		"														
9	State of Minnesota						56																
10	State of Minnesota						57																
11	State of Minnesota						58																
12	Chas. Johnson						59		No														
13	State of Minnesota						60																
14	State of Minnesota						61																
15	State of Minnesota						62																
16	State of Minnesota						63																
17	State of Minnesota						64																
18	State of Minnesota						65																
19																							
20																							

	Sold for Taxes	Validations by School Districts as Equalized by Department of Taxation: District No. ..... Rate ..... Mills	District No. 1343 Rate 47 Mills	District No. ..... Rate ..... Mills	District No. ..... Rate ..... Mills	District No. ..... Rate ..... Mills	District No. ..... Rate ..... Mills	Tax Including State Homestead	State Tax on Non-Homestead 4.6 Mills	Special Taxes	Total Taxes	Paid	When Paid	Number of Receipt	March Settlement 1954	June Settlement 1954	Penalty	November Settlement 1954	Penalty	Collections to First Monday in January 1955	Penalty	Delinquent on First Monday in January 1955	Total Delinquent Tax and Penalty	Remarks
		Dollars	Dollars	Dollars	Dollars	Dollars	Dollars	$ cts.	$ cts.	$ cts.	$ cts.		Month Day Year		$ cts.	$ cts.	$ cts.	$ cts.	$ cts.	$ cts.	$ cts.	$ cts.	$ cts.	
1				9				1.98	04		2.02	1 PAID IN FULL	MAY 31 1954											
2				9				1.98	04		2.02	2 PAID IN FULL	MAY 31 1954											
3				9				1.98	04		2.02	3 PAID IN FULL	MAY 31 1954	8725		1.01								
4				9				1.98	04		2.02	4 PAID IN FULL	MAY 31 1954											
5				9				1.98	04		2.02	5 PAID IN FULL	MAY 31 1954											
6				11.0				2.424	52		2.76	6 Balance Paid / Part Paid	OCT 30 1954 / MAY 31 1954	16086 / 1283		1.30		1.17						
7				5.5				1.212	26		1.38	7 PAID IN FULL	FEB 27 1954	2933	1.38									
8				24.9				5.48	1.06		5.54	8 PAID IN FULL	MAY 13 1954	5303		5.54								
9												9												
10												10												
11												11												
12	SOLD FOR TAXES		8					1.56	04		1.60	12										1.60		
13												13												
14												14												
15												15												
16												16												
17												17												
18												18												
19												19												
20												20												
			8	49 = 447				96.74 / 1.56 / 98.30	2.08		100.38				1283	7.46		1.17				1.60		

Form SC (53)

Assessment Roll and Tax List of Real Property in the Town of Sylvan,

Cass County, Minnesota, for Taxes for the Year 1953.

	In Whose Name Assessed	To Whom Transferred	Description of Property: Subdivision	Sec. or Lot	Town or Block	Rng.	Number of Acres of Land: Acres	100ths	No. School District	Individual Homestead Tax Not Required	Individual Apportioned Tax Not Required	True and Full Valuations: Land Exclusive of Structures and Improvements	Buildings and Other Structures	Machinery Permanently Attached to Real Estate	Total True and Full Value	Assessed Valuations: Rural: Homestead Up to $4,000 20%	Rural: Over $4,000 and Non-Homestead 33⅓%	All Other: Homestead Up to $4,000 25%	All Other: Over $4,000 and Non-Homestead 40%	Machinery Permanently Attached to Real Estate 33⅓%	Total Assessed Value	Total Assessed Value as Equalized by the Board of Review	Final Equalized Value	Sold for Taxes	Tax Including State Homestead	State Tax on Non-Homestead	Special Taxes	Total Taxes	Paid	When Paid	Number of Receipt	March Settlement 1954	Late Settlement 1954	Penalty	November Settlement 1954	Penalty	Collections to First Monday in January 1955	Penalty	Delinquent as First Monday in January 1955	Total Delinquent Tax and Penalty	Remarks
			Carlyons Sylvan Park									Dollars	Dollars	Dollars	Dollars	Dollars	Dollars	Dollars	Dollars	Dollars	Dollars	Dollars	Dollars																			
	Orell Lien		1	66					70																																
	"		2	67					"																																
	"		3	68					"																																
	"		4	69					"																																
	"		5	70					"																																
			6	71					"																																
	State of Minnesota		7	72																																					
	State of Minnesota		8	73																																					
	State of Minnesota		9	74																																					
	State of Minnesota		10	75																																					
	State of Minnesota		11	76																																					
	State of Minnesota		12	77																																					
	State of Minnesota		13	78																																					
	State of Minnesota		14	79																																					
	Ruth Brennan		15	80						No																															
			16																																						
			17																																						
			18																																						
			19																																						
			20																																						

Valuations by School Districts as Equalized by Department of Taxation

	District No. ..... Rate ..... Mills	District No. 2 Rate 13 Mills	District No. ..... Rate ..... Mills	District No. ..... Rate ..... Mills	District No. ..... Rate ..... Mills	District No. ..... Rate ..... Mills
	Dollars	Dollars	Dollars	Dollars	Dollars	Dollars
1		3				
2		3				
3		3				
4		3				
5		3				
6		3				
7						
8						
9						
10						
11						
12						
13						
14						
15	# 180					
16						
17						
18						
19						
20						
	# 180 18					
	198					

	Tax Including State Homestead ..... Mills $ cts.	State Tax on Non-Homestead ..... Mills $ cts.	Special Taxes $ cts.	Total Taxes $ cts.	Paid	When Paid Month Day Year	Number of Receipt	March Settlement 1954 $ cts.	Late Settlement 1954 $ cts.	Penalty $ cts.	November Settlement 1954 $ cts.	Penalty $ cts.	Collections to First Monday in January 1955 $ cts.	Penalty $ cts.	Delinquent as First Monday in January 1955 $ cts.	Total Delinquent Tax and Penalty $ cts.	Remarks
1	58			58	PAID IN FULL	MAY 31 1954											
2	58			58	PAID IN FULL	MAY 31 1954											
3	58			58	PAID IN FULL	MAY 31 1954	7781		348 —								
4	58			58	PAID IN FULL	MAY 31 1954											
5	58			58	PAID IN FULL	MAY 31 1954											
6	58			58	PAID IN FULL	MAY 31 1954											
7																	
8																	
9																	
10																	
11																	
12																	
13																	
14																	
15	3598			3598	Balance Paid	AUG 19 1954	13464										
					Balance Paid	MAY 31 1954	7790		1848 —		76 70 —						
16																	
17																	
18																	
19																	
20																	
	3866			3866					2196		1670						

Assessment Roll and Tax List of Real Property in the Town of Sylvan

Form 50 (13)

In Whose Name Assessed	To Whom Transferred	Description of Property: Subdivision	Sec. or Lot	Town or Block	Reg.	Number of Acres of Land: Acres	Tenths	Indicate School District	Indicate Special Tax or Ex.	True and Full Valuations: Land Exclusive of Structures and Improvements	Buildings and Other Structures	Machinery Permanently Attached to Real Estate	Total True and Full Value	Assessed Valuations: Rural: Homestead Up to $4,000 20%	Rural: Over $4,000 and Non-Homestead 33⅓%	All Other: Homestead Up to $4,000 25%	All Other: Over $4,000 and Non-Homestead 40%	All Other: Machinery Permanently Attached to Real Estate 33⅓%	Total Assessed Value	Total Assessed Value as Equalized by the Board of Review	Final Equalized Value
		(Part of lot 1 Sec 11 T 139 R 30 & Part of lot 1 Sec 12 T 133 R 30)								Dollars	Dollars	Dollars	Dollars	Dollars	Dollars	Dollars	Dollars	Dollars	Dollars	Dollars	Dollars
~~Geo M & Bernice Ridder~~		Sylvan Beach	1	1				70													
			2	2																	
~~Wm T M Finkenger~~	Carl L & Hazel Bondeson		3																		
			4	4																	
~~Max Scholist~~	Scholist Dr	Park Light + Wood Pt	5	Light																	
Max G. Scholist	Scholist		6																		
~~Leonard & Clarice J Furfum~~	Leonard & Clarice J Furfum		7	7																	
			8	8																	
			9	9																	
			10	10																	
			11	11																	
			12	12																	
			13	13																	
			14	14																	
~~Harley M Woody Park Board~~	Arthur E & Katherine Bondeson		15	15																	
			16	16																	
			17	17																	
			18	18																	
			19																		
			20																		

Cass County, Minnesota, for Taxes for the Year 1953.

Valuations by School Districts as Equalized by Department of Taxation: District No. ..... Rate ..... Mills; District No. 11 Rate 43.14 Mills; District No. ..... Rate ..... Mills; District No. ..... Rate ..... Mills; District No. ..... Rate ..... Mills

	Sold for Taxes	District No. 11 Dollars	District No. ..... Dollars	District No. ..... Dollars	District No. ..... Dollars	District No. ..... Dollars	Tax Including State Homestead	State Tax on Non-Homestead 4.6 Mills	Special Taxes	Total Taxes		Paid	When Paid Month	Day	Year	Number of Receipt	March Settlement 1954	July Settlement 1954	Penalty	November Settlement 1954	Penalty	Collections to First Monday in January 1955	Penalty	Delinquent on First Monday in January 1955	Penalty	Total Delinquent Tax and Penalty	Remarks
1		11					2 14	06		220	1	PAID IN FULL	MAY	13	1954	5303		220									
2		11					2 14	06		220	2	PAID IN FULL	MAY	13	1954			220									
3		72					14 08	34		1442	3	PAID IN FULL	MAY	31	1954	7764		1442									
4		17					3 32	08		340	4	PAID IN FULL	MAY	31	1954			340									
5		44					8 60	20		880	5	PAID IN FULL	MAY	31	1954	8765		1000									
6		6					1 18	02		120	6	PAID IN FULL	MAY	31	1954												
7		6					1 18	02		120	7	PAID IN FULL	MAY	31	1954												
8		8					1 56	04		160	8	PAID IN FULL	MAY	31	1954												
9		8					1 56	04		160	9	PAID IN FULL	MAY	31	1954												
10		8					1 56	04		160	10	PAID IN FULL	MAY	31	1954	7763		1240									
11		8					1 56	04		160	11	PAID IN FULL	MAY	31	1954												
12		8					1 56	04		160	12	PAID IN FULL	MAY	31	1954												
13		8					1 56	04		160	13	PAID IN FULL	MAY	31	1954												
14		8					1 56	04		160	14	PAID IN FULL	MAY	31	1954												
15		8					1 56	04		160	15	PAID IN FULL	MAY	31	1954												
16		8					1 56	04		160	16	PAID IN FULL	MAY	31	1954	8714		2362									
17		8					1 56	04		160	17	PAID IN FULL	MAY	31	1954												
18		94					18 38	44		1882	18	PAID IN FULL	MAY	31	1954												
19											19																
20											20																
		341					66 62	162		6824								4824									

Form SC (1) MILLS-DAVIS PRINT, MINNEAPOLIS

Assessment Roll and Tax List of Real Property in the Town of Sylvan, Cass County, Minnesota, for Taxes for the Year 1953.

	In Whose Name Assessed	To Whom Transferred	Description of Property: Subdivision	Sec. or Lot	Town or Block	Rng.	Number of Acres of Land: Acres	Miles	No. School District	Indicate Homestead Yes or No	Indicate Agricultural Yes or No	True and Full Valuations: Land Exclusive of Structures and Improvements (Dollars)	Buildings and Other Structures (Dollars)	Machinery Permanently Attached to Real Estate (Dollars)	Total True and Full Value (Dollars)	Assessed Valuations, Rural: Homestead Up to $4,000 20% (Dollars)	Rural: Over $4,000 and Non-Homestead 33⅓% (Dollars)	All Other: Homestead Up to $4,000 25% (Dollars)	All Other: Over $4,000 and Non-Homestead 40% (Dollars)	All Other: Machinery Permanently Attached to Real Estate 33⅓% (Dollars)	Total Assessed Value (Dollars)	Total Assessed Value as Equalized by the Board of Review (Dollars)	Final Equalized Value (Dollars)
1	Verne A. Lockwood		Sylvan Beach				19	8															
2	"						20																
3	"						21																
4	"						22																
5	"						23																
6	"						24																
7	"						25																
8	"						26																
9	"						27																
10	"						28																
11	"						29																
12	"						30																
13	John A. & Katherine E. Lyngson						31																
14	"						32																
15	"						33																
16	Axel & Ellen Johnson						34																
17	"						35																
18	Harvey & Rosie McCaul						36																
19	Frank Lyngson						37																
20																							

	Sold for Taxes	Valuations by School Districts as Equalized by Department of Taxation: District No. / Rate (Dollars)	District No. / Rate (Dollars)	District No. / Rate (Dollars)	District No. / Rate (Dollars)	District No. / Rate (Dollars)	Tax including State Homestead (Mills)	State Tax on Non-Homestead 4.4 Mills	Special Taxes	Total Taxes		Paid	When Paid: Month	Day	Year	Number of Receipt	March Settlement 1954	June Settlement 1954	Penalty	November Settlement 1954	Penalty	Collections to First Monday in January 1955	Penalty	Delinquent on First Monday in January 1955	Total Delinquent Tax and Penalty	Remarks
1							58			58	1	2nd Half Paid	OCT 30		1954											
												1st Half Paid	MAY 31		1954											
2		3					58			58	2	2nd Half Paid	OCT 30		1954											
												1st Half Paid	MAY 31		1954											
3		3					58			58	3	2nd Half Paid	OCT 30		1954											
												1st Half Paid	MAY 31		1954											
4		3					58			58	4	2nd Half Paid	OCT 30		1954											
												1st Half Paid	MAY 31		1954											
5		3					58			58	5	1st Half Paid			1954											
6		3					58			58	6	2nd Half Paid														
												1st Half Paid	MAY 31		1954	14827										
7		3					58			58	7	2nd Half Paid	OCT 30		1954											
												1st Half Paid	MAY 31		1954	8710		50		503						
8		6					118	02		120	8	2nd Half Paid	OCT 30		1954											
												1st Half Paid	MAY 31		1954											
9		6					118	02		120	9	2nd Half Paid	OCT 30		1954											
												1st Half Paid	MAY 31		1954											
10		6					118	02		120	10	2nd Half Paid	OCT 30		1954											
												1st Half Paid	MAY 31		1954											
11		6					118	02		120	11	2nd Half Paid	OCT 30		1954											
												1st Half Paid	MAY 31		1954											
12		6					118	02		120	12	2nd Half Paid	OCT 30		1954											
												1st Half Paid			1954											
13			19				418	08		426	13	PAID IN FULL	MAY 12		1954											
14			201				4430	94		4524	14	PAID IN FULL	MAY 13		1954	5300		33.54								
15			18				396	08		404	15	PAID IN FULL	MAY 13		1954											
16			175				3858	82		3940	16	2nd Half Paid	SEP 14		1954											
												1st Half Paid	MAY 31		1954	8767		197.00		197.00						
17			19				418	08		426	17	2nd Half Paid	SEP 17		1954	5343										
												1st Half Paid	MAY 31		1954			21.30		21.30						
18			201				4430	94		4524	18	1st Half Paid	MAY 13		1954	5967		452.40								
19			174				3836	82		3918	19	2nd Half Paid	OCT 30		1954	6169										
												1st Half Paid	MAY 31		1954	7765		195.94		195.94						
20											20															
		51	807 = 858				17786											1453.23		4685						
							996	386		19161																
							18782																			

Sylvan Sandy Shore

Scott & Allen's 1st Addn. to Sylvan Park

Scott & Allen's 1st Addn. to Sylvan Park

Sylvan Beach

s Sylvan Park

North Sylvan

Sylvan Village

Form 3-C (33) [illegible]

Assessment Roll and Tax List of Real Property in the Town of Sylvan

Cass County, Minnesota, for Taxes for the Year 1953.

	In Whose Name Assessed	To Whom Transferred	Description of Property: Subdivision	Sec. or Lot	Town or Block	Rng.	Number of Acres of Land: Acres	100ths	Sch. No. School District	Indicate Homestead Tax or No	Indicate Agricultural Tax or No	True and Full Valuations: Land Exclusive of Structures or Improvements (Dollars)	Buildings and Other Structures (Dollars)	Machinery Permanently Attached to Real Estate (Dollars)	Total True and Full Value (Dollars)	Assessed Valuations: Rural: Homestead Up to $4,000 20% (Dollars)	Rural: Over $4,000 and Non-Homestead 33⅓% (Dollars)	All Other: Homestead Up to $4,000 25% (Dollars)	All Other: Over $4,000 and Non-Homestead 40% (Dollars)	Machinery Permanently Attached to Real Estate 33⅓% (Dollars)	Total Assessed Value (Dollars)	Total Assessed Value as Equalized by the Board of Review (Dollars)	Final Equalized Value (Dollars)
	~~So Side Park Subdiv~~	Guy B. Manning	Sylvan Beach	38						110													
	"	"	"	39						"													
	"	"	"	40						"													
	Frank J. & Robert L. Fox Lain			41						"													
	Adolph K. & Mae E. Lauck			42						"													
	Gerald F. & Marian E. Allen			43						"													
	"			44						"													
	"			45						"													
	"			46						"													
	"			47						"													
	"			48						"													
	"			49						"													
	"			50						"													
	"			51						"													
	"			52						"													
	"			53						"													
	"			54						"													
	"			55						"													
	"			56						"													

	Sold for Taxes	Valuations by School Districts as Equalized by Department of Taxation: District No. ..... Rate ..... Mills (Dollars)	District No. ..... Rate ..... Mills (Dollars)	District No. ..... Rate ..... Mills (Dollars)	District No. ..... Rate ..... Mills (Dollars)	District No. ..... Rate ..... Mills (Dollars)	Tax Including State Homestead ..... Mills ($ cts.)	State Tax on Non-Homestead 4.46 Mills ($ cts.)	Special Taxes ($ cts.)	Total Taxes ($ cts.)		Paid	When Paid: Month	Day	Year	Number of Receipt	March Settlement 1954 ($ cts.)	June Settlement 1954 ($ cts.)	Penalty ($ cts.)	November Settlement 1954 ($ cts.)	Penalty ($ cts.)	Collections to First Monday in January 1955 ($ cts.)	Penalty ($ cts.)	Delinquent on First Monday in January 1955 ($ cts.)	Total Delinquent Tax and Penalty ($ cts.)	Remarks
1				19			418	08		426	1	PAID IN FULL	FEB	2	1954		426									
2				83			1830	38		1868	2	PAID IN FULL	FEB	2	1954	1294	1868									
3				19			418	08		426	3	PAID IN FULL	FEB	2	1954		426									
4				83			1830	38		1868	4	PAID IN FULL	FEB	2	1954	2933	1868									
5				119			2624	56		2680	5	PAID IN FULL	MAY	31	1954	7766		2680								
6		11					214	06		220	6	2nd Half Paid / 1st Half Paid	DEC 22 / MAY 31		1954 / 1954											
7		11					214	06		220	7	2nd Half Paid / 1st Half Paid	DEC 22 / MAY 31		1954 / 1954											
8		11					214	06		220	8	2nd Half Paid / 1st Half Paid	DEC 22 / MAY 31		1954 / 1954											
9		11					214	06		220	9	2nd Half Paid / 1st Half Paid	DEC 22 / MAY 31		1954 / 1954											
10		11					214	06		220	10	2nd Half Paid / 1st Half Paid	DEC 22 / MAY 31		1954 / 1954											
11		11					214	06		220	11	2nd Half Paid / 1st Half Paid	DEC 22 / MAY 31		1954 / 1954											
12		11					214	06		220	12	2nd Half Paid / 1st Half Paid	DEC 22 / MAY 31		1954 / 1954											
13		11					214	06		220	13	2nd Half Paid / 1st Half Paid	DEC 2		1954	7824 / 7761		540		1540						
14		11					214	06		220	14	2nd Half Paid / 1st Half Paid	DEC 22 / MAY 31		1954 / 1954											
15		11					214	06		220	15	2nd Half Paid / 1st Half Paid	DEC 22 / MAY 31		1954 / 1954											
16		11					214	06		220	16	2nd Half Paid / 1st Half Paid	DEC 22 / MAY 31		1954 / 1954											
17		11					214	06		220	17	2nd Half Paid / 1st Half Paid	DEC 22 / MAY 31		1954 / 1954											
18		11					214	06		220	18	2nd Half Paid / 1st Half Paid	DEC 22 / MAY 31		1954 / 1954											
19		11					214	06		220	19	2nd Half Paid / 1st Half Paid	DEC 22 / MAY 31		1954 / 1954											
20											20															
		154		303 = 457			Na 7120 / 2996 / 10116	232		10348							4599	4220		1540						

Sylvan Sandy Shore

Land & Allen's Addn. to Sylvan Park

Land & Allen's Add'n. to Sylvan Park

Village

North Sylvan

s Sylvan Park

Sylvan Beach

Form SC (53)

Assessment Roll and Tax List of Real Property in the Town of Sylvan

Cass County, Minnesota, for Taxes for the Year 1953.

In Whose Name Assessed	To Whom Transferred	Description of Property: Subdivision	Sec. or Lot	Town or Block	Rng.	Number of Acres of Land (Acres / 100ths)	Sch. District	Taxable Homestead Tax Yes or No	Taxable Non-Homestead Tax Yes or No	True and Full Valuations: Land Exclusive of Structures or Improvements (Dollars)	Buildings and Other Structures (Dollars)	Machinery Permanently Attached to Real Estate (Dollars)	Total True and Full Value (Dollars)	Assessed Valuations, Rural: Homestead Up to $4,000 20% (Dollars)	Rural: Over $4,000 and Non-Homestead 33⅓% (Dollars)	All Other: Homestead Up to $5,000 25% (Dollars)	All Other: Over $5,000 and Non-Homestead 40% (Dollars)	Machinery Permanently Attached to Real Estate 33⅓% (Dollars)	Total Assessed Value (Dollars)	Total Assessed Value as Equalized by the Board of Review (Dollars)	Final Equalized Value (Dollars)
		Land in Allen's 1st Addition to Sylvan Beach (part of Lot 2 Sec. 11-138-30)																			
~~Clayton H. Sand~~			1																		
Frank & Alice M. Allen			2																		
~~Thomas J. Slater~~	W. Beakley English & Kathryn English		3																		
"	"		4			E½ of 4															
Rollin L. & Ella A. Lynes			5			W½ of 4															
"	"		6			5															
Frederic T. & Victoria V. Clifton			7			6															
George & Alice J. Sykes			8			7															
William J. & Helene M. Crocker			9			8															
Frank L. Allen			10			9															
W. R. & Marie Wilcraut			11			10															
"	"		12			11															
"	"		13			12															
"	"		14			E½ of 13															
Earl J. & Eva M. Martin			15			W½ of 13															
"	"		16			14															
"	"		17			15															
			18																		
			19																		
			20																		

Sold for Taxes	Validations by School Districts as Equalized by Department of Taxation: District No. ..... Rate ..... Mills	District No. ..... Rate ..... Mills	District No. ..... Rate ..... Mills	District No. ..... Rate ..... Mills	District No. ..... Rate ..... Mills	District No. ..... Rate ..... Mills	Tax Including State Homestead ..... Mills	State Tax on Non-Homestead 46.6 Mills	Special Taxes	Total Taxes		Paid	When Paid (Month Day Year)	Number of Receipt	March Settlement 1954	June Settlement 1954	Penalty	November Settlement 1954	Penalty	Corrections to First Monday in January 1955	Penalty	Delinquent on First Monday in January 1955	Penalty	Total Delinquent Tax and Penalty	Remarks
	Dollars	Dollars	Dollars	Dollars	Dollars	Dollars	$ cts.	$ cts.	$ cts.	$ cts.					$ cts.	$ cts.	$ cts.	$ cts.	$ cts.	$ cts.	$ cts.	$ cts.	$ cts.	$ cts.	
		$ 113					2490			2490	1	2nd Half Paid	SEP 13 1954	13319											
												1st Half Paid	MAY 3 1 1954	8763		1245		1245							
		72					1588	34		1622	2	PAID IN FULL	MAY 31 1954	8506		1622									
		79					1742	36		1778	3	PAID IN FULL	MAR 17 1954	2608		1778									
		8					176	04		180	4	PAID IN FULL	MAR 17 1954			180									
		99					2182	46		2228	5	1st Half Paid	MAR 16 1954												
												2nd Half Paid	OCT 30 1954	3660		1114		1114							
		16					352	08		360	6	1st Half Paid	MAR 16 1954	14540											
												2nd Half Paid	OCT 30 1954			180		180							
		107					2358	50		2408	7	PAID IN FULL	MAY 31 1954	7778		2408									
		79					1742	36		1778	8	PAID IN FULL	MAY 31 1954	7277		1778									
		17					374	08		382	9	PAID IN FULL	MAY 31 1954	9914		382									
		11					242	06		248	10	PAID IN FULL	MAY 31 1954	5566		248									
		9					198	04		202	11	PAID IN FULL	MAY 31 1954												
		9					198	04		202	12	PAID IN FULL	MAY 31 1954	7780		2454									
		11					242	06		248	13	PAID IN FULL	MAY 31 1954												
		80					1764	38		1802	14	PAID IN FULL	MAY 31 1954												
		8					176	04		180	15	PAID IN FULL	MAY 31 1954												
		90					1964	42		2006	16	PAID IN FULL	MAY 31 1954	7277		2454									
		11					242	06		248	17	PAID IN FULL	MAY 31 1954												
											18														
											19														
											20														
		$ 113																							
		706					18056	332		18382						15943		2539							
		819																							

Assessment Roll and Tax List of Real Property in the Town of Sylvan

Cass County, Minnesota, for Taxes for the Year 1953.

Form 347(33) MILLS-DAYS PRINT, MINNEAPOLIS

	In Whose Name Assessed	To Whom Transferred	Description of Property: Subdivision	Sec. or Lot	Town or Block	Rng.	Number of Acres of Land: Acres	320th	Indicate Homestead Tax w. Ha	Indicate Agricultural Tax w. Ag	No. School District	True and Full Valuations: Land Exclusive of Structures Improvements (Dollars)	Buildings and Other Structures (Dollars)	Machinery Permanently Attached to Real Estate (Dollars)	Total True and Full Value (Dollars)	Assessed Valuations: Rural: Homestead Up to $4,000 20% (Dollars)	Rural: Over $4,000 and Non-Homestead 33⅓% (Dollars)	All Other: Homestead Up to $4,000 25% (Dollars)	All Other: Over $4,000 Non-Homestead 40% (Dollars)	Machinery Permanently Attached to Real Estate 33⅓% (Dollars)	Total Assessed Value (Dollars)	Total Assessed Value as Equalized by the Board of Review (Dollars)	Final Equalized Value (Dollars)	Remarks
			Sylvan Shady Shore (Lots 7 & 8 Sec. 2-133-30)								2152													
	Elmer E. Erickson			1							770													
	Floyd R. Harne			2							770													
	~~Eric Lynda J. Hawk~~ R.B. & Evelyn E. Ball			3							770													
	Elmer E. Erickson			4																				
	Chester L. & Agnes C. Whiteley			5																				
	"			6																				
	Ruth Paulin & G. E. Wagner			7																				
	Elmer E. Erickson			8																				
	Louis Hood			9																				
	Lowell Marilyn Jensen			10																				
	Walter E. & Mabel A. Larson			11																				
	"Little Prairie" Resort			12																				
	~~Frank L. & James M. Hirkwood~~			13																				
	Elmer E. Erickson			14																				
	"			15																				
	"			16																				
	Lyle R. Cammon & Evelyn M. Cammon			17																				
	Lyle R. & Evelyn M. Cammon			18																				
	Robert J. Cook			19																				
	George R. & Bernice M. Sundberg			20																				

Valuations by School Districts as Equalized by Department of Taxation

	Sold for Taxes	District No. ..... Rate ..... Mills (Dollars)	District No. ..... Rate ..... Mills (Dollars)	District No. ..... Rate ..... Mills (Dollars)	District No. ..... Rate ..... Mills (Dollars)	District No. ..... Rate ..... Mills (Dollars)	District No. ..... Rate ..... Mills (Dollars)	Tax including State Homestead ..... Mills ($ cts.)	State Tax on Non-Homestead 45.68 Mills ($ cts.)	Special Taxes ($ cts.)	Total Taxes ($ cts.)		Paid	When Paid (Month Day Year)	Number of Receipt	Mail Settlement 1954 ($ cts.)	June Settlement 1954 ($ cts.)	Penalty ($ cts.)	November Settlement 1954 ($ cts.)	Penalty ($ cts.)	Collections to First Monday in January 1955 ($ cts.)	Penalty ($ cts.)	Delinquent on First Monday in January 1955 ($ cts.)	Total Delinquent Tax and Penalty ($ cts.)	Remarks
1	SOLD FOR TAXES			3				66			66	1													
2				454				9.90			9.90	2	PAID IN FULL	MAY 31 1954	8794		11.90								
3				97				2138	46		2184	3	PAID IN FULL	MAY 31 1954	7795		21.84								
4	SOLD FOR TAXES			1				22			22	4													
5				97				2138	46		2184	5	PAID IN FULL	MAY 31 1954	8201		22.06								
6				1				22			22	6	PAID IN FULL	MAY 31 1954											
7				3				66			66	7											66	73	
8				79				1742	36		1778	8	PAID IN FULL	MAY 31 1954	7793		17.78								
9				79				1742	36		1778	9	PAID IN FULL	MAY 31 1954	7796		17.78								
10				88				1940	42		1982	10	PAID IN FULL	MAY 31 1954	8202		19.82								
11				14				308	06		314	11	PAID IN FULL	MAR 16 1954	3661		3.14								
12				97				2138	46		2184	12	PAID IN FULL	MAR 16 1954			21.84								
13				97				2138	46		2184	13	2nd Half Paid 1st Half Paid	NOV 3 1953 MAY 31 1954	10 30 7797		10.92				10.92	1.03			
14				61				1344	28		1372	14	PAID IN FULL	MAY 31 1954											
15				234				5158	110		5268	15	PAID IN FULL	MAY 31 1954	8202		69.57								
16				14				308	06		314	16	PAID IN FULL	MAY 31 1954											
17				14				308	06		314	17	PAID IN FULL	APR 10 1954	5025		3.14								
18				88				1940	42		1982	18	PAID IN FULL	MAY 31 1954	7797		19.82								
19				88				1940	42		1982	19	PAID IN FULL	MAY 31 1954	8203		19.82								
20				14				308	06		314	20	PAID IN FULL	MAY 31 1954	7798		3.14								
				54																					
				1169				26956	544		29500						262.54				10.92		1.54		
				1123																					

Assessment Roll and Tax List of Real Property in the Town of Sylvan

Cass County, Minnesota, for Taxes for the Year 1953.

Form SC (53) [illegible]

	IN WHOSE NAME ASSESSED	TO WHOM TRANSFERRED	DESCRIPTION OF PROPERTY: SUBDIVISION	Sec. or Lot	Town or Block	Rng.	Number of Acres of Land: Acres	Tenths	Sch. District	Indicates real or personal Tax or No	TRUE AND FULL VALUATIONS: LAND Exclusive of Structures and Improvements	BUILDINGS and Other Structures	MACHINERY Permanently Attached to Real Estate	TOTAL True and Full Value	ASSESSED VALUATIONS: RURAL: Homestead Up to $4,000 20%	Over $4,000 and Non-Homestead 33⅓%	ALL OTHER: Homestead Up to $4,000 25%	Over $4,000 and Non-Homestead 40%	MACHINERY Permanently Attached to Real Estate 33⅓%	TOTAL ASSESSED VALUE	Total Assessed Value as Equalized by the Board of Review	FINAL EQUALIZED VALUE
											Dollars	Dollars	Dollars	Dollars	Dollars	Dollars	Dollars	Dollars	Dollars	Dollars	Dollars	Dollars
1	George L + Bernice M Sundberg		Sylvan Shady Shores	21	1				25-152	No												
2	~~Edward E Erickson~~	O. N. Jahnes		22																		
3	David N. + Esther A. Jahnes			23																		
4	Elmer E. Erickson			24																		
5	"			25																		
6	"			26																		
7	Ruth Pavlin + F E Wagner			1	2																	
8	"			2																		
9	Elmer E. Erickson			3																		
10	"			4																		
11	Celia Bailey			5																		
12	Arthur Lampman			6																		
13	Elmer E Erickson			7																		
14	Herbert H. Gartner			8																		
15	"			9																		
16	Elmer E Erickson			10																		
17	Clyde Edna Brooks + Ernest Ethel Shriver			11																		
18	" " " "			12																		
19	J. B + Bertha E Nelson			13																		
20	" "			14																		

	SOLD FOR TAXES	VALIDATIONS BY SCHOOL DISTRICTS AS EQUALIZED BY DEPARTMENT OF TAXATION: District No. ..... Rate ..... Mills	District No. ..... Rate ..... Mills	District No. ..... Rate ..... Mills	District No. 13 Rate ..... Mills	District No. ..... Rate ..... Mills	District No. ..... Rate ..... Mills	Tax including State Homestead ..... Mills	State Tax on Non-Homestead 4.66 Mills	SPECIAL TAXES	TOTAL TAXES	PAID	WHEN PAID	Number of Receipt	March Settlement 1954	June Settlement 1954	Penalty	November Settlement 1954	Penalty	Collections to First Monday in January 1955	Penalty	Delinquent on First Monday in January 1955	Total Delinquent Tax and Penalty	REMARKS
		Dollars	Dollars	Dollars	Dollars	Dollars	Dollars	$ cts.	$ cts.	$ cts.	$ cts.		Month Day Year		$ cts.	$ cts.	$ cts.	$ cts.	$ cts.	$ cts.	$ cts.	$ cts.	$ cts.	
1				88				19.40	.42		19.82	PAID IN FULL	MAY 3 1 1954	7778		19.82								
2				14				3.08	.06		3.14	PAID IN FULL	MAY 3 1 1954	2800		3.14								
3				88				19.40	.42		19.82	PAID IN FULL	MAY 3 1 1954			19.82								
4	SOLD FOR TAXES			14				3.08	.06		3.14													
5	SOLD FOR TAXES			1				.22			.22	PAID IN FULL	SEP 4 1954	3263				.22	.01			.24		
6	SOLD FOR TAXES			1				.22			.22											.22		
7				88				19.40	.42		19.82											19.82	2.80	
8				6				1.32	.02		1.34											1.34	.17	
9				6				1.32	.02		1.34											1.34	.17	
10				6				1.32	.02		1.34											1.34	.17	
11				61				13.44	.28		13.72	PAID IN FULL	FEB 1 7 1954	2082	13.72									
12				61				13.44	.28		13.72	PAID IN FULL	FEB 1 7 1954	2282	13.72									
13				3				.66			.66													
14				3				.66			.66	PAID IN FULL	JAN 1 8 1954	133	.66									
15				3				.66			.66	PAID IN FULL	JAN 1 8 1954		.66									
16				3				.66			.66											.66		
17				3				.66			.66	PAID IN FULL	MAY 3 1 1954	8705		.132								
18				3				.66			.66	PAID IN FULL	MAY 3 1 1954											
19				3				.66			.66	PAID IN FULL	MAY 3 1 1954	8704		.66								
20				3				.66			.66	PAID IN FULL	MAY 3 1 1954			.66								
				486				100.42	2.00		102.42				27.76	45.42		.22				28.52		

Form SC (53)

Assessment Roll and Tax List of Real Property in the Towns of Sylvan

In Whose Name Assessed	To Whom Transferred	Description of Property: Subdivision	Sec. or Lot	Town of Block	Rge.	Number of Acres of Land (Acres / 100ths)	Sch. District	Indicate Homestead Yes or No	Indicate Applications Yes or No	True and Full Valuations: Land Exclusive of Structures and Improvements (Dollars)	Buildings and Other Structures (Dollars)	Machinery Permanently Attached to Real Estate (Dollars)	Total True and Full Value (Dollars)	Assessed Valuations: Rural: Homestead Up to $4,000 20%	Rural: Over $4,000 and Non-Homestead 33⅓%	All Other: Homestead Up to $4,000 25%	All Other: Over $4,000 and Non-Homestead 40%	Machinery Permanently Attached to Real Estate 33⅓%	Total Assessed Value	Total Assessed Value as Equalized by the Board of Review (Dollars)	Final Equalized Value (Dollars)	Remarks
		Sylvan Shady Shore																				
John A. McWhirter			1	152				No														
"			2	14				"														
"			3	17				"														
"			4	18				"														
I. & Florence Schmidt			5	19				"														
Elmer E. Erickson			6	20				"														
			7	21				"														
	William P. Bruns		8	1	2			"														
William B. Bruns			9	2				"														
Elmer E. Erickson			10	3				"														
Steve Smith & C. Eifert			11	4				"														
~~Elmer E. Erickson~~	Ruth Parker & E. Wagner		5					Yes	Homestead for 1953													Homestead for 1954
Halbert T. Johnston			13	6				Yes	Homestead for 1952													
~~Elmer E. Erickson~~	Vernon Lyte	Plaria P. Anderson	14	7				No														
Fred Florence Schmidt			15	8				"														
Ernest Eva Mae Munson			16	9				"														
~~Wm. Martha Fiebe~~	William Hetle	Fiebe	17	10				"														
Jack W. & Leonard L. Dunham			18	11				"														
Herbert W. Fortner			19	12				"														
Geo. K. Wilson & Emmett Wilson			20	13				"														

Sylvan Shady Shore — North Sylvan Park — Ryan's Sylvan Park — Sylvan Beach — Land & Allen's 1st Addn. to Sylvan Park

Sold for Taxes	Valuations by School Districts as Equalized by Department of Taxation: District No. ..... Rate ..... Mills	District No. ..... Rate ..... Mills	District No. ..... Rate ..... Mills	District No. ..... Rate ..... Mills	District No. ..... Rate ..... Mills	District No. ..... Rate ..... Mills	Tax Including State Homestead ..... Mills	State Tax on Non-Homestead 16.6 Mills	Special Taxes	Total Taxes	Receipt Number	Paid	When Paid (Month Day Year)	March Settlement 1954	June Settlement 1954	Penalty	November Settlement 1954	Penalty	Collections to First Monday in January 1955	Penalty	Delinquent on First Monday in January 1955	Total Delinquent Tax and Penalty	Remarks
	Dollars	Dollars	Dollars	Dollars	Dollars	Dollars	$ cts.	$ cts.	$ cts.	$ cts.				$ cts.	$ cts.	$ cts.	$ cts.	$ cts.	$ cts.	$ cts.	$ cts.	$ cts.	
SOLD FOR TAXES				3			66			66	1	PAID IN FULL	AUG 3 1954				66						
SOLD FOR TAXES				3			66			66	2	PAID IN FULL	AUG 3 1954				66						
SOLD FOR TAXES				3			66			66	3	PAID IN FULL	AUG 3 1954				66						
SOLD FOR TAXES				3			66			66	4	PAID IN FULL	AUG 3 1954				66						
				3			66			66	5	PAID IN FULL	MAY 31 1954	8706	66								
SOLD FOR TAXES				3			66			66	6										66	73	
SOLD FOR TAXES				3			66			66	7										66	73	
SOLD FOR TAXES				3			66			66	8	PAID IN FULL	JUN 30 1954	11113			66						
SOLD FOR TAXES				97			2138	46		2184	9	PAID IN FULL	MAY 3 1954	5657	2184								
SOLD FOR TAXES				14			308	06		314	10										314		
				88			1940	42		1982	11	PAID IN FULL	JUL 27 1954	11275			1982	30					
				58			1278			1278	12										1278	14	06
				58			1278			1278	13	PAID IN FULL	MAY 13 1954	5272	1278								
				88			1940	42		1982	14	PAID IN FULL	SEP 14 1954	13335			1982	60					
				88			1940	42		1982	15	PAID IN FULL	MAY 31 1954	8700	1982								
				78			1720	36		1756	16	PAID IN FULL	MAY 31 1954	8707	1756								
				78			1720	36		1756	17	PAID IN FULL	FEB 27 1954	2932	1756								
SOLD FOR TAXES				78			1720	36		1756	18	PAID IN FULL	MAY 31 1954	7493	1756								
				88			1940	42		1982	19	PAID IN FULL	JAN 18 1954	133	1982								
SOLD FOR TAXES				61			1344	28		1372	20	PAID IN FULL	MAY 31 1954	8744	1372								
				782			19744	356		20150					10394		9294				1794		
				996																			

Land & Allen's 3rd Addn. to Sylvan Park

Assessment Roll and Tax List of Real Property in the Town of Sylvan

Form SC (53) [illegible]

	IN WHOSE NAME ASSESSED	TO WHOM TRANSFERRED	DESCRIPTION OF PROPERTY: SUBDIVISION	Sec. or Lot	Town. or Block	Rng.	Number of Acres of Land (Acres / Miles)	Sch. District	Indicate Improved by Yes or No	Indicate Agricultural Tax by Yes or No	TRUE AND FULL VALUATIONS: LAND Exclusive of Structures and Improvements (Dollars)	BUILDINGS and Other Structures (Dollars)	MACHINERY Permanently Attached to Real Estate (Dollars)	TOTAL True and Full Value (Dollars)	ASSESSED VALUATIONS: RURAL: Homestead Up to $4,000 20% (Dollars)	RURAL: Over $4,000 and Non-Homestead 33⅓% (Dollars)	ALL OTHER: Homestead Up to $4,000 25% (Dollars)	ALL OTHER: Over $4,000 and Non-Homestead 40% (Dollars)	MACHINERY Permanently Attached to Real Estate 33⅓% (Dollars)	TOTAL ASSESSED VALUE (Dollars)	Total Assessed Value as Equalized by the Board of Review (Dollars)	FINAL EQUALIZED VALUE (Dollars)
			Sylvan Shady Shores																			
1	Chester W. + Marguerite A. Penney			14	3					7/10												
2	Clyde L. Woods + Ernest L. Shriver			1	4					"												
	~~Elmer E. Erickson~~	Henry Brakke			2					"												
4	James B. + Bertha C. Nelson				3					"												
5	Sylvester E. + Cecilia A. Slanek				4					"												
6	Kenneth J. + Gertrude M. Goodchild				5					"												
7	John A. McWhirter				6					"												
8	"				7					"												
9	~~Elmer E. Erickson~~	Mabel Gattlie			8					"												
10	Arthur T. Anderson				9					7/10												
11	"				10					"												
12	Severin + Clara Antonson				11					"												
13	E. J. + E. E. Kirk				12					"												
14	Elmer E. Erickson	[illegible] Dalton			13					"												
15	"	"			14					"												
16																						
17																						
18																						
19																						
20																						

Homestead for 1953 by Township Board

VALUATIONS BY SCHOOL DISTRICTS AS EQUALIZED BY DEPARTMENT OF TAXATION

District No. ..... Rate ..... Mills	District No. ..... Rate ..... Mills	District No. ..... Rate ..... Mills	District No. ..... Rate ..... Mills	District No. ..... Rate ..... Mills	District No. ..... Rate ..... Mills
Dollars	Dollars	Dollars	Dollars	Dollars	Dollars
			88		
			88		
			88		
			97		
			88		
			79		
			14		
			97		
			53		
			14		
			79		
			79		
			69		
			88		
			8		
			53		
			976		
			1029		

	SOLD FOR TAXES	Tax including State Homestead	State Tax on Non-Homestead 4.4 Mills	SPECIAL TAXES	TOTAL TAXES		PAID	WHEN PAID	Number of Receipt	March Settlement 1954	June Settlement 1954	Penalty	November Settlement 1954	Penalty	Collections to First Monday in January 1955	Penalty	Delinquent on First Monday in January 1955	Total Delinquent Tax and Penalty	REMARKS
		$ cts.	$ cts.	$ cts.	$ cts.			Month Day Year		$ cts.	$ cts.	$ cts.	$ cts.	$ cts.	$ cts.	$ cts.	$ cts.	$ cts.	
1	SOLD FOR TAXES	1940	42		1982	1	2nd Half Paid / 1st Half Paid	OCT 5 1954 / MAY 3 1 1954	13646 / 8796		991		991						
2		1940	42		1982	2	PAID IN FULL	MAY 3 1 1954	8705		1982								
3		1940	42		1982	3	PAID IN FULL	MAY 3 1 1954	8710		1982								
4	SOLD FOR TAXES	2128	48		2184	4	PAID IN FULL	MAY 3 1 1954	8704		2184								
5		1940	42		1982	5	PAID IN FULL	MAY 3 1 1954	8711		1982								
6		1742	36		1778	6	2nd Half Paid / 1st Half Paid	OCT 30 1954 / MAY 3 1 1954	16094 / 8768		889		889						
7	SOLD FOR TAXES	308	06		314	7	PAID IN FULL	AUG 3 1954	16662				314	62					
8		2138	46		2184	8	PAID IN FULL	AUG 3 1954					2184						
9		1168			1168	9	PAID IN FULL	MAY 3 1 1954	8812		1168								
10	SOLD FOR TAXES	308	06		314	10	PAID IN FULL	MAY 3 1 1954	7732		2092								
11	SOLD FOR TAXES	1742	36		1778	11	PAID IN FULL	MAY 3 1 1954											
12		1742	36		1778	12	PAID IN FULL	MAY 3 1 1954	8709		1778								
13		1540	32		1552	13	PAID IN FULL	JAN 1 8 1954	131	1552									
14	SOLD FOR TAXES	1940	42		1982	14	PAID IN FULL	OCT 2 8 1954	14320				1982	36					
15	SOLD FOR TAXES	176	04		180	15	PAID IN FULL	OCT 2 8 1954					180						
16						16													
17						17													
18						18													
19						19													
20						20													
		22682	458		23140					1552	15048		6540						

Form SC (51) WILLIAM SEAL PRINTING, MINNEAPOLIS

Assessment Roll and Tax List of Real Property in the Town of Sylvan,

	In Whose Name Assessed	To Whom Transferred	Description of Property: Subdivision	Sec. or Lot	Town or Block	Rge.	Number of Acres of Land: Acres	100ths	Indicate Homestead or No	Indicate Agricultural or No	True and Full Valuations: Land Exclusive of Structures and Improvements	Buildings and Other Structures	Machinery Permanently Attached to Real Estate	Total True and Full Value	Assessed Valuations: Rural: Homestead Up to $4,000 20%	Rural: Over $4,000 and Non-Homestead 33⅓%	All Other: Homestead Up to $4,000 25%	All Other: Over $4,000 and Non-Homestead 40%	Machinery Permanently Attached to Real Estate 33⅓%	Total Assessed Value	Total Assessed Value as Equalized by the Board of Review	Final Equalized Value
							Acres	100ths			Dollars	Dollars	Dollars	Dollars	Dollars	Dollars	Dollars	Dollars	Dollars	Dollars	Dollars	Dollars
	Herbert Edwardson & Olga N. Edwardson	Land & Allen Land Addition Part of Lots 2-3 sec 11-133-30																				
	~~Edward Nelson~~	~~Harry Allen~~		1																		
	Robert J. & Laurence A. Chapman			2																		
	"			3																		
				4																		
	Leonard A. & Eva M. Sland			5																		
	"			6			Ely of	6														
	Gordon O. & Ella E. Helgeson			7			(W½ of	6														
	"			8				7														
	Ralph R. & Grace M. Bonham			9				8														
	~~Land & Allen~~	~~Edgar McNeill~~		10				9														
	~~Gustave Juelly Sand~~	Oliver & Rachel Wickelund		11				10														
	Ernest & Lena Juely			12				11														
	" "			13				12														
	~~Land & Allen~~	Edgar McNeill		14				13														
	William H. & Minerva E. Doncaster	Lorry & Sylvia A. Doncaster		15				14														
	~~Henry Peth Freeman~~			16				15														
	" "			17				16														
	William H. & Minerva Grosse			18				17														
	Earl M. & Alice J. Nelson			19				18														
	"			20				19														

	Sold for Taxes	Valuations by School Districts as Equalized by Department of Taxation: District No. ..... Rate ..... Mills	District No. 43 Rate 43 Mills	District No. ..... Rate ..... Mills	District No. ..... Rate ..... Mills	District No. ..... Rate ..... Mills	Tax Including State Homestead ..... Mills	State Tax on Non-Homestead 4.6 Mills	Special Taxes	Total Taxes		Paid	When Paid Month Day Year	Number of Receipt	March Settlement 1954	June Settlement 1954	Penalty	November Settlement 1954	Penalty	Collections to First Monday in January 1955	Penalty	Delinquent on First Monday in January 1955	Total Delinquent Tax and Penalty	Remarks
		Dollars	Dollars	Dollars	Dollars	Dollars	Dollars	$ cts.	$ cts.	$ cts.					$ cts.	$ cts.	$ cts.	$ cts.	$ cts.	$ cts.	$ cts.	$ cts.	$ cts.	
1		85					1662	40		1702	1	PAID IN FULL	MAY 31 1954	7268		1702	—							
2		9					176	04		180	2	PAID IN FULL	MAY 31 1954											
3		9					176	04		180	3	PAID IN FULL	MAY 31 1954	7774		2062	—							
4		85					1662	40		1702	4	PAID IN FULL	MAY 31 1954											
5		91					1778	42		1820	5	PAID IN FULL	May 31 1954	7776		1820	—							
6		9					176	04		180	6	PAID IN FULL	May 31 1954			180	—							
7		9					176	04		180	7	PAID IN FULL	MAY 31 1954	7774		2062	—							
8		94					1838	44		1882	8	PAID IN FULL	MAY 31 1954											
9		11					214	06		220	9	PAID IN FULL	MAY 31 1954	7770		320	—							
10	SOLD FOR TAXES	9					176	04		180	10	PAID IN FULL	MAR 23 1954	3806		180	—							
11		9					176	04		180	11	PAID IN FULL	MAY 31 1954	7775		1180	—							
12		66					1290	30		1320	12	PAID IN FULL	MAY 31 1954	7767		1340	—							
13	SOLD FOR TAXES	11					214	06		220	13	PAID IN FULL	MAY 31 1954											
14		9					176	04		180	14	PAID IN FULL	MAR 29 1954	3806		180	—							
15	SOLD FOR TAXES	9					176	04		180	15	PAID IN FULL	MAR 23 1954			180	—							
16		83					1622	38		1660	16	2nd Half Paid / 1st Half Paid	MAY 31 1954 / MAY 31 1954	7772 / 7771		830	— / 830	—						
17		6					118	02		120	17	2nd Half Paid / 1st Half Paid	MAY 31 1954 / MAY 31 1954	7771 / 7771		60	— / 60	—						
18		4					108	02		120	18	PAID IN FULL	SEP 15 1954	3826					120	04				
19		9					176	04		180	19	PAID IN FULL	MAY 31 1954	7769		180	—							
20		6					118	02		120	20	PAID IN FULL	MAY 31 1954			120	—							
		645					12218	288		12506						12396		120						

Assessment Roll and Tax List of Real Property in the Town of Sylvan

Cass County, Minnesota, for Taxes for the Year 1953.

Form SC (33)

In Whose Name Assessed	To Whom Transferred	Description of Property: Subdivision	Sec. or Lot	Town or Block	Rng.	Number of Acres of Land: Acres	Tenths	Indicates Homestead Tax or No	School District	Indicates Agricultural Tax or No	True and Full Valuations: Land Exclusive of Structures and Improvements (Dollars)	Buildings and Other Structures (Dollars)	Machinery Permanently Attached to Real Estate (Dollars)	Total True and Full Value (Dollars)	Assessed Valuations: Rural: Homestead Up to $4,000 20% (Dollars)	Rural: Over $4,000 and Non-Homestead 33⅓% (Dollars)	All Other: Homestead Up to $4,000 25% (Dollars)	All Other: Over $4,000 and Non-Homestead 40% (Dollars)	Machinery Permanently Attached to Real Estate 33⅓% (Dollars)	Total Assessed Value (Dollars)	Total Assessed Value as Equalized by the Board of Review (Dollars)	Final Equalized Value (Dollars)
		Land & Allens 2nd Addition to Sylvan Beach							9-152													
Raymond & Katherine Harrison		1	20						7/0													
Walter J. Robinson & Vonna W. Robinson		2	21																			
~~[illegible]~~		3	22																			
Vernon A. & Ruth E. Olson		4	23																			
Frank L. & Alice M. Allen		5	24																			
" "		6	25																			
Earl M. & Alice J. Nelson		7	26																			
" "		8	27																			
" "		9	28																			
" "		10	29																			
		11																				
		12																				
		13																				
		14																				
		15																				
		16																				
		17																				
		18																				
		19																				
		20																				

Valuations by School Districts as Equalized by Department of Taxation

Sold for Taxes	District No. ..... Rate ..... Mills (Dollars)	District No. 15 Rate 43.5 Mills (Dollars)	District No. ..... Rate ..... Mills (Dollars)	District No. ..... Rate ..... Mills (Dollars)	District No. ..... Rate ..... Mills (Dollars)	District No. ..... Rate ..... Mills (Dollars)	Tax including State Homestead ..... Mills ($ cts.)	State Tax on Non-Homestead 4.6 Mills ($ cts.)	Special Taxes ($ cts.)	Total Taxes ($ cts.)		Paid	When Paid (Month Day Year)	Number of Receipt	March Settlement 1954 ($ cts.)	May Settlement 1954 ($ cts.)	Penalty ($ cts.)	November Settlement 1954 ($ cts.)	Penalty ($ cts.)	Collections to First Monday in January 1955 ($ cts.)	Penalty ($ cts.)	Delinquent on First Monday in January 1955 ($ cts.)	Total Delinquent Tax and Penalty ($ cts.)	Remarks
		52					1918	24		1040	1	PAID IN FULL	MAY 31 1954	8785		1160								
		6					118	02		120	2	PAID IN FULL	MAY 31 1954											
		6					118	02		120	3	PAID IN FULL	MAY 31 1954	2773		120								
SOLD FOR TAXES		94					1858	44		1882	4											1882	20 70	
SOLD FOR TAXES		6					118	02		120	5	PAID IN FULL	MAY 31 1954	8807		240								
SOLD FOR TAXES		6					118	02		120	6	PAID IN FULL	MAY 31 1954											
		6					118	02		120	7	PAID IN FULL	MAY 31 1954											
		6					118	02		120	8	PAID IN FULL	MAY 31 1954	7769		2422								
		102					1994	48		2042	9	PAID IN FULL	MAY 31 1954											
		6					118	02		120	10	PAID IN FULL	MAY 31 1954											
											11													
											12													
											13													
											14													
											15													
											16													
											17													
											18													
											19													
											20													
		290					5674	130		5804						3922						1882		

Form SC (53) [illegible]

Assessment Roll and Tax List of Real Property in the Town of Sylvan

	IN WHOSE NAME ASSESSED	TO WHOM TRANSFERRED	DESCRIPTION OF PROPERTY: SUBDIVISION	Sec. or Lot	Town or Block	Rng.	Number of Acres of Land: Acres	100ths	Sec. Dist.	Ind. Non-Homestead Tax or No	TRUE AND FULL VALUATIONS: LAND Exclusive of Structures and Improvements	BUILDINGS and Other Structures	MACHINERY Permanently Attached to Real Estate	TOTAL True and Full Value	ASSESSED VALUATIONS: RURAL: Homestead Up to $4,000 20%	RURAL: Over $4,000 and Non-Homestead 33⅓%	ALL OTHER: Homestead Up to $4,000 25%	ALL OTHER: Over $4,000 Non-Homestead 40%	MACHINERY Permanently Attached to Real Estate 33⅓%	TOTAL ASSESSED VALUE	Total Assessed Value as Equalized by the Board of Review	FINAL EQUALIZED VALUE
							Acres				Dollars	Dollars	Dollars	Dollars	Dollars	Dollars	Dollars	Dollars	Dollars	Dollars	Dollars	Dollars
		Land & Allens	3rd Addition to Sylvan Beach						52													
1	Irene E. Fisher		Outlot		A					710												
2	Frank F. & Alice M. Allen		"		B																	
3	" " "		Lot		1																	
4	" " "		"		2																	
5	" " "		"		3																	
6	" " "		"		4																	
7	" " "		"		5																	
8	" " "		"		6																	
9	" " "		"		7																	
10	" " "		"		8																	
	~~Oliver Tuck Hickland~~	Richard W. Anderson			9																	
12	~~Colington L. Speed~~	Richard W. Anderson			10																	
13	"				11																	
14	"				12																	
15	"				13																	
16																						
17																						
18																						
19																						
20																						

	SOLD FOR TAXES	VALUATIONS BY SCHOOL DISTRICTS AS EQUALIZED BY DEPARTMENT OF TAXATION: District No. 2 Rate 58 Mills	District No. 3 Rate 48 Mills	District No. ..... Rate ..... Mills	District No. ..... Rate ..... Mills	District No. ..... Rate ..... Mills	District No. ..... Rate ..... Mills	Tax including State Homestead ..... Mills	State Tax on Non-Homestead ..... Mills	SPECIAL TAXES	TOTAL TAXES		PAID	WHEN PAID Month Day Year	Number of Receipt	March Settlement 1954	June Settlement of 1954	Penalty	November Settlement 1954	Penalty	Collections to First Monday in January 1955	Penalty	Delinquent on First Monday in January 1955	Total Delinquent Tax and Penalty	REMARKS
		Dollars	Dollars	Dollars	Dollars	Dollars	Dollars	$ cts.	$ cts.	$ cts.	$ cts.					$ cts.	$ cts.	$ cts.	$ cts.	$ cts.	$ cts.	$ cts.	$ cts.	$ cts.	
1	SOLD FOR TAXES		3					58			58	1													
2			3					58			58	2	PAID IN FULL	MAY 3 1 1954									58	64	
3			3					58			58	3	PAID IN FULL	MAY 3 1 1954											
4			3					58			58	4	PAID IN FULL	MAY 3 1 1954											
5			3					58			58	5	PAID IN FULL	MAY 3 1 1954											
6			3					58			58	6	PAID IN FULL	MAY 3 1 1954	8806		5 22								
7			3					58			58	7	PAID IN FULL	MAY 3 1 1954											
8			3					58			58	8	PAID IN FULL	MAY 3 1 1954											
9			3					58			58	9	PAID IN FULL	MAY 3 1 1954											
10			3					58			58	10	PAID IN FULL	MAY 3 1 1954											
11			3					58			58	11	PAID IN FULL	MAY 3 1 1954	8820		58								
12			3					58			58	12	PAID IN FULL	MAY 3 1 1954											
13			3					58			58	13	PAID IN FULL	MAY 3 1 1954	7773		2 32								
14			3					58			58	14	PAID IN FULL	MAY 3 1 1954											
15			3					58			58	15	PAID IN FULL	MAY 3 1 1954											
16												16													
17												17													
18												18													
19												19													
20												20													
			45					870			870						8 12						58		

Assessment Roll and Tax List of Real Property in the ..... of .....

Form SC (53)

IN WHOSE NAME ASSESSED	TO WHOM TRANSFERRED	DESCRIPTION OF PROPERTY: SUBDIVISION	Sec. or Lot	Town or Block	Rng.	Number of Acres of Land: Acres	Units	Inf. Assessed Tax or No.	Inf. Total Tax or No.	TRUE AND FULL VALUATIONS: LAND Exclusive of Structures and Improvements (Dollars)	BUILDINGS and Other Structures (Dollars)	MACHINERY Permanently Attached to Real Estate (Dollars)	TOTAL True and Full Value (Dollars)	ASSESSED VALUATIONS: RURAL: Homestead Up to $4,000 20% (Dollars)	RURAL: Over $4,000 and Non-Homestead 33⅓% (Dollars)	ALL OTHER: Homestead Up to $4,000 25% (Dollars)	ALL OTHER: Over $4,000 and Non-Homestead 40% (Dollars)	MACHINERY Attached to Real Estate 33⅓% (Dollars)	TOTAL ASSESSED VALUE (Dollars)	Total Assessed Value as Equalized by the Board of Review (Dollars)	FINAL EQUALIZED VALUE (Dollars)
1																					
2																					
3																					
4																					
5																					
6																					
7																					
8																					
9																					
10	Grand Total	Acres				182938															
11																					
12																					
13																					
14																					
15																					
16																					
17																					
18																					
19																					
20																					

	SOLD FOR TAXES	VALUATIONS BY SCHOOL DISTRICTS AS EQUALIZED BY BOARD OF REVIEW FOR TAXATION: Dist. No. ..... Rate ..... Mills (Dollars)	Dist. No. ..... Rate ..... Mills (Dollars)	Dist. No. ..... Rate ..... Mills (Dollars)	Dist. No. ..... Rate ..... Mills (Dollars)	Dist. No. ..... Rate ..... Mills (Dollars)	Dist. No. ..... Rate ..... Mills (Dollars)	Tax including State Homestead ..... Mills ($ cts.)	State Tax on Non-Homestead ..... Mills ($ cts.)	SPECIAL TAXES ($ cts.)	TOTAL TAXES ($ cts.)		PAID	WHEN PAID: Month Day Year	Number of Receipt	March Settlement 1954 ($ cts.)	June Settlement 1954 ($ cts.)	Penalty ($ cts.)	November Settlement 1954 ($ cts.)	Penalty ($ cts.)	Collections in First Monday in January 1955 ($ cts.)	Penalty ($ cts.)	Delinquent as First Monday in January 1955 ($ cts.)	Total Delinquent Tax and Penalty ($ cts.)	REMARKS
1												1													
2												2													
3												3													
4												4													
5								10125 92	6.24-152 (#1 rate)			5													
6	Lands	3157	10 37	1973	= 20362			7913 94	9.24-152 (#2 rate)			6													
7	Totals	48923	24362	4744	120707			1068940	7.24-152 (#2 rate)			7													
8		52 080	40494	4615	141069			28729.26	561.90		28291 16	8													
9												9													
10												10													
11												11													
12												12													
13												13													
14												14													
15												15													
16												16													
17												17													
18												18													
19												19													
20												20													