ASSESSMENT & TAX LIST

Sylvan

1950

Form 1

DIRECTIONS TO ASSESSOR

OFFICE OF COUNTY AUDITOR,

....County, Minn., ... 1950.

To.., *Assessor of the*.. *of*..

According to the requirements of law, I herewith deliver to you the Real and Personal Property Assessment Books for the.. *of*.. *for the year 1950, containing a list of all Real Estate subject to taxation, so far as the same have come to my knowledge from any source, and I hereby direct you to assess all Property and make return thereof to me as required by the laws of the State of Minnesota prescribing the duties of the assessor.*

A form of the return to be signed by you is appended in this book.

....*County Auditor.*

Extracts from Laws Relating to the Listing of Personal Property.

(Section Numbers Refer to Minnesota Statutes 1945)

Sec. 272.01. PROPERTY SUBJECT TO TAXATION. All real and personal property in this state, and all personal property of persons residing therein, * * * is taxable, except such as is by law exempt from taxation.

WHEN LISTED AND ASSESSED

Sec. 273.01 * * * Personal Property shall be listed and assessed annually with reference to its value on May 1, and if acquired on that day, shall be listed by or for the persons acquiring it.

Sec. 273.22. By whom listed. Personal Property shall be listed in the manner following:

1. Every person of full age and sound mind, being a resident of this state, shall list all of his *** personal property.

2. He shall also list separately, and in the name of his principal, all moneys and other personal property invested, loaned, or otherwise controlled by him as agent or attorney, ***.

3. The property of a minor, child or insane person shall be listed by his guardian, or by the person having such property in charge.

4. The property of a person for whose benefit it is held in trust, by the trustee; of the estate of a deceased person, by the executor or administrator.

5. The property of a corporation whose assets are in the hands of a receiver, by such receiver.

6. The property of a body politic or corporate, by the proper agent or officer thereof.

7. The property of a firm or company, by a partner or agent thereof.

8. The property of manufacturers and others in the hands of an agent, by such agent in the name of his principal, as merchandise.

Sec. 273.26. Where listed. Except as otherwise in this chapter provided, personal property shall be listed and assessed in the county, town, or district where owner, agent or trustee resides.

Sec. 273.27. Certain personal property; where listed. All household goods and furniture, including clocks, musical instruments, sewing machines, wearing apparel of members of the family, and all personal property used by the owner for personal and domestic purposes, or for the furnishing or equipment of the family residence, shall be listed and assessed in the district where the same is usually kept.

Sec. 273.29. Merchants and manufacturers. The personal property pertaining to the business of a merchant or of a manufacturer shall be listed in the town or district where his business is carried on ***.

Sec. 273.30. Farm property of non-resident. When the owner of livestock or other personal property connected with a farm does not reside thereon, the same shall be listed and assessed in the town or district, where the farm is situated. If the farm is situated in several towns or districts, it shall be listed and assessed in the town or district in which the principal place of business of such farm is located.

Sec. 273.32. Elevators, etc., on railroad. All elevators and warehouses, with the machinery and fixtures therein, situated upon the land of any railroad company which are not in good faith owned, operated and exclusively controlled by such company, shall be listed and assessed as personal property in the town or district where situated.

Sec. 273.33. Pipeline Companies. Subdivision 1. Personal property of *** pipeline companies engaged in the business of transporting natural gas, gasoline, or other petroleum products *** shall be listed and assessed in the county, town, or district where the same is usually kept.

Subdivision 2. The personal property, consisting of the pipeline system of mains, pipes and equipment attached thereto, of pipeline companies and others engaged in the operations or business of transporting natural gas, gasoline or other petroleum products by pipe lines, shall be listed with and assessed by the Commissioner of taxation. This subdivision shall not apply to the assessment of the products transported through the pipe lines nor to the lines of local commercial gas companies engaged primarily in the business of distributing gas to consumers at retail nor to pipe lines used by the owner thereof to supply natural gas or other petroleum products exclusively for such owner's own consumption and not for resale to others. On or before the fifteenth day of November, the commissioner shall certify to the auditor of each county, the amount of such personal property assessment against each company in each district in which such property is located.

Sec. 273.35. Gas and Water Companies. The personal property of gas and water companies shall be listed and assessed in the town or district where located, without regard to where the principal or other place of business of the company may be located.

Sec. 273.36. Electric Light and Power Companies to be assessed where property is located. Personal property of electric light and power companies having a fixed situs in any city, village, or borough in this state shall be listed and assessed where situated, without regard to where the principal or other place of business of the company is located.

Sec. 273.37. Electric Light and Power Companies and others supplying electric power; place of listing and assessment of personal property with situs outside corporate limits of Villages, Cities, and Boroughs. Subdivision 1. Personal property of electric light and power companies, and other individuals and partnerships supplying electric light and power, having a fixed situs outside of the corporate limits of villages, cities, and boroughs shall be listed and assessed in the district where situated, except as otherwise provided.

Subdivision 2. All transmission and distribution lines, and equipment attached thereto, having a fixed situs outside the corporate limits of villages, cities and boroughs, except distribution lines taxed as provided in Section 273.40 and 273.41, shall be listed with and assessed by the Commissioner of Taxation in the county where situated. The commissioner shall assess such property at the percentage of true and full value fixed by law; and, on or before the fifteenth day of November, shall certify to the auditor of each county in which such property is located the amount of the assessment made against each company and person owning such property.

Sec. 273.23. Merchants; Consignees. Every merchant required to list his property shall state also the value of his property pertaining in his business as a merchant. No consignee shall be required to list for taxation any property the product of this state, nor the value of any property consigned to him from any other place for the sole purpose of being stored or forwarded, if he has no interest in such property, and derives no profit from its sale.

Sec. 273.24. Manufacturers. Every manufacturer required to list his property shall state also the value of all articles purchased, received, or otherwise held for the purpose of being used, in whole or in part, in any process of manufacturing, combining, rectifying or refining. Every manufacturer and person owning a manufacturing establishment of any kind shall list, as part of his manufacturer's stock, the value of all engines, machinery, tools, and implements used or designed to be used in any such process, except such fixtures as have been considered real property.

Sec. 273.44. Estates of decedents. The personal property of the estate of a deceased person shall be listed and assessed at the place of listing at the time of his death.

Sec. 273.45. Persons under Guardianship. The personal property of a minor under guardianship shall be listed and assessed where the guardian resides and of every other person under guardianship, where the ward resides.

Sec. 273.46. Assignees and receivers. Personal property in the hands of an assignee or receiver shall be listed and assessed at the place of listing before his appointment.

Sec. 273.47. Property moved between May and July. The owner of personal property removing from one county, town, or district to another between May 1 and July 1, shall be assessed in either in which he is first called upon by the assessor. A person moving into this state from another state between said dates shall list the property owned by him on May 1 of such year in the county, town, or district in which he resides, unless he shall make it appear to the assessor that he is held for tax of the current year on the property in another state.

Sec. 273.48. Where listed in case of doubt. In case of doubt as to the proper place of listing personal property or where it cannot be listed as in this chapter provided, if between places in the same county, the place for listing and assessing shall be determined by the county board of equalization; and if between different counties, or places in different counties, by the Commissioner of Taxation***.

Sec. 273.25. Lists to be verified. Every person required to list property for taxation shall make out and deliver to the assessor, upon blanks furnished by him, a verified statement of all personal property owned by him on May 1 of the current year. He shall also make separate statements in like manner of all personal property in his possession or under his control which *** he is required to list for taxation as agent or attorney, guardian, parent, trustee, executor, administrator, receiver, accounting officer, partner, factor, or in any other capacity ***.

Sec. 273.65. Examination under oath. Whenever the assessor shall be of the opinion that the person listing property for himself, or for any other person, company, or corporation, has not made a full, fair, and complete list thereof, he may examine such person under oath in regard to the amount of the property he is required to list; and, if such person shall refuse to make full discovery under oath, the assessor may list the property of such person or his principal according to his best judgment and information.

Sec. 273.68. Failure to obtain list. In case of failure to obtain a statement of personal property, the assessor shall ascertain the amount of value of such property, and assess the same at such amount as he believes to be the true value thereof. When requested, he shall sign and deliver to the person assessed a copy of the statement showing the valuation of the property so listed.

Sec. 273.20. Assessor may enter dwellings, etc. Any officer authorized by law to assess property for taxation may, when necessary to the proper performance of his duties, enter any dwelling house, building, or structure, and view the same and the property therein.

Sec. 620.05. False statement regarding taxes. Every person who, in making any statement, oral or written, which is required or authorized by law to be made as a basis of imposing or reducing any tax or assessment, who shall wilfully make any statement as to any material matter which he knows to be false, shall be guilty of a gross misdemeanor.

Sec. 273.13. Classification of property—Subdivision 1. How classified. All real and personal property subject to a general property tax and not subject to any gross earnings or other lieu tax is hereby classified for purposes of taxation as provided by this section.

Subdivision 2. Class 1. Iron ore whether mined or unmined shall constitute Class one and shall be valued and assessed at fifty (50) per cent of its true and full value. ***

Class 1a. All direct products of the blast and open hearth furnaces that are utilized in the form produced and are not further processed, shall constitute class 1a and shall be valued and assessed at 15 per cent of the full and true value thereof.

Subdivision 3. Class 2. All household goods and furniture, including clocks, musical instruments, sewing machines, wearing apparel of members of the family and all personal property actually used by the owner for personal and domestic purposes, or for the furnishing or equipment of the family residence, shall constitute class two and shall be valued and assessed at 25 per cent of the full and true value thereof.

Subdivision 4. Class 3. All agricultural products, except as provided by class three "a" and class three "d," stocks of merchandise of all sorts together with the furniture and fixtures used therewith, manufacturers' materials and manufactured articles, all tools, implements and machinery, whether fixtures or otherwise, except as provided by class three "d" and all real estate, which is rural in character and devoted or adaptable to rural but not necessarily agricultural use, except as provided by classes one and three "b" hereof, shall constitute class three and shall be valued and assessed at 33⅓ per cent of the true and full value thereof.

Subdivision 5. Class 3a. All agricultural products in the hands of the producer shall constitute class three "a" and shall be valued and assessed at 10 per cent of full and true value thereof.

* * * *

Subdivision 8. Class 3d. Livestock, poultry, all horses, mules, and asses used exclusively for agricultural purposes, all agricultural tools, implements, and machinery used by the owner in any agricultural pursuit shall constitute class three "d" and shall be valued and assessed at 20 per cent of the full and true value thereof.

Subdivision 9. Class 4. All property not included in the preceding classes shall constitute class four and shall be valued and assessed at forty (40) per cent of the full and true value thereof.

Minnesota Statutes 1945, Section 270.07. The Commissioner of Taxation shall prescribe the form of all blanks and books required under this chapter . . .

Minnesota Statutes 1945, Section 273.03, as amended. The county auditor shall annually provide the necessary assessment books and blanks at the expense of the county, for and to correspond with each assessment district. He shall make out, in the real property assessment book, complete lists of all lands or lots subject to taxation, showing the names of the owners, if to him known; and, if unknown, so stated opposite each tract or lot, the number of acres, and the lots or parts of lots or blocks, included in each description of property.***

The assessors and at least one member of each local board of review shall meet at the office of the county auditor on a day to be fixed by the commissioner of taxation for the purpose of receiving instructions as to their duties under the laws of the state. Each assessor and board of review member attending such meetings shall receive as compensation for such service the sum of $6.00 per day for each day necessarily consumed in attending such meeting, and mileage at the rate of five cents per mile for each mile necessarily traveled in going from his home to and returning from the county-seat, to be computed by the usually traveled route, and paid out of the county treasury upon the warrant of the county auditor.

The forms in this book are prescribed for the 1950 assessment by G. HOWARD SPAETH, Commissioner of Taxation.

INDEX TO SECTIONS

SECTION	PAGE
Sec. 1	
" 2	
" 3	
" 4	
" 5	
" 6	
" 7	
" 8	
" 9	
" 10	
" 11	
" 12	
" 13	
" 14	
" 15	
" 16	
" 17	
" 18	
" 19	
" 20	
" 21	
" 22	
" 23	
" 24	
" 25	
" 26	
" 27	
" 28	
" 29	
" 30	
" 31	
" 32	
" 33	
" 34	
" 35	
" 36	

For Convenience of Auditor in Showing Boundaries of School Districts

Township No. ..... *Range No.* ..... *Mer. P. M.*

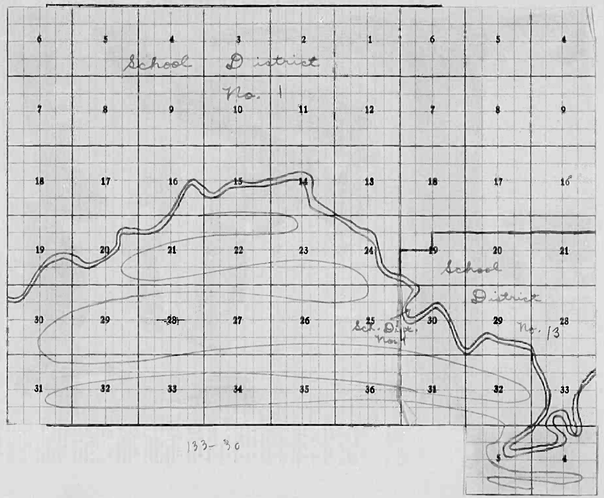

Returns Showing Grain Received in or Handled by Elevators, Warehouses and Mills in the ..... of ..... in the County of ..... for the Year Ending May 1, 1950.

NAMES OF OWNERS	ADDRESS	Bushels of Wheat	Bushels of Soy Beans	Bushels of Flax	Total No. of Bushels of Wheat, Soy Beans and Flax	★ Tax of ½ Mill per Bushel Dollars	Cts.	Bushels of Corn	Bushels of Barley	Bushels of Rye	Bushels of Oats	Bushels of Buckwheat	Bushels of all Other Grains	Total No. Bushels Corn, Barley, Rye, Oats, Buckwheat, and all Other Grains	★ Tax of ½ Mill Per Bushel Dollars	Cts.	★ Total Tax Dollars	Cts.	REMARKS

Note ★ Assessors will not fill these Columns

Real Estate

LAND & ALL OTHER REAL ESTATE

VILLAGE OF SYLVAN

ECH SYLVAN

CARLYONS, SYLVAN PARK

SYLVAN BEACH

Assessor's Return of Exempt Real Property in the _____ of _____ County of _____, Minnesota, for the Year 1950

FORM 2 (Pub. Res. Bulletin, 1950-R)

NAMES OF OWNERS	DESCRIPTION: SUBDIVISION	Sec. or Lot	Town or Block	Range	No. of Acre: Acres	No. of Acre: 100ths	FOR WHAT PURPOSE USED	TRUE AND FULL VALUATIONS: LAND Exclusive of Structures and Improvements, Dollars	BUILDINGS and Other Structures, Dollars	MACHINERY Permanently Attached to Real Estate, Dollars	TOTAL True and Full Value, Dollars	ASSESSED VALUATIONS: Rural Including Machinery 33⅓%	ASSESSED VALUATIONS: All Other 40%	REMARKS
Gull River Cemetery	Com 100 at SW of NW	17	133	27	1	—	Cemetery	15			15	5		
Hardy Lake Community	Part of Lot 6	33			39	18	Church	416	1385		2801	1867		
Todd et Sylvan	Lots 8 to 14 in Blk 7 Village of Sylvan						Public	40	50		90	36		
Todd & Sylvan	Part of Lot 2	5	138	30			Public Grounds	60			60	20		

Real Estate

LAND & BLDG ADDTS TO SYLVAN

VILLAGE OF SYLVAN

BETH SYLVAN

HARLOW'S SYLVAN PARK

SYLVAN BEACH

Assessor's Return of Exempt Real Property in the ..... of ..... County of ....., Minnesota, for the Year 1950

FORM 2 [illegible]

NAMES OF OWNERS	DESCRIPTION: SUBDIVISION	Sec. or Lot	Town or Block	Range	No. of Acres: Acres	No. of Acres: 100ths	FOR WHAT PURPOSE USED	TRUE AND FULL VALUATIONS: LAND Exclusive of Structures Improvements Dollars	BUILDINGS and Other Structures Dollars	MACHINERY Permanently Attached to Real Estate Dollars	TOTAL True and Full Value Dollars	ASSESSED VALUATIONS: Rural Including Machinery 33⅓%	All Other 40%	REMARKS

SUMMARY OF TAX COLLECTION

Original Levy	$30,135.58	
Additions	$	
		$
Abatements		$ 87.45
		$30048.13

COLLECTIONS

March Settlement	$1502.26	
June Settlement	$3998.58	
November Settlements	$11821.82	
January Settlement	$ 66.09	$27388.75
		$
Over Collected	$ 57.96	
Under Collected	$ .60	
Delinquent	$2716.74	$2659.38
Total		$30048.13

Real Estate

LAND & AIR
LAKE TO SE
LAND & AIR
LAKE TO SE
VILLAGE OF SYLVAN
CITY SYLVAN
ARLYCON'S SYLVAN PARK
SYLVAN BEACH

Assessor's Retur

FORM 2 multi-lure manuf. envelope

NAMES OF OWNERS

Treasurer's Office, Cass County, Minnesota

RECEIVED this, the first Monday (being the 2nd day) of January, A. D. 1951, of L. C. Peterson, Auditor of said County, Minnesota, the Tax List of all Taxable Real and Personal Property in the Town of Lyndon in said County for the year A. D. 1950, as specified above and amounting to _____ 100 Dollars

Paul D. Jewell
F. M. R.
County Treasurer.

Auditor's Office, Cass County, Minnesota

I, _____ Auditor of said County, and State of Minnesota, do hereby certify that the following is a correct list of the Taxes levied on the Real and Personal Property in the _____ of _____ for the year 1950.

WITNESS my hand and official seal, the _____ day of _____ 195_.

(SEAL) _____ County Auditor.

Jan. 7, 1952

Office of County Treasurer, Cass County, Minnesota

To L. C. Peterson, County Auditor:

Sir:—I herewith return to you the Tax List for the Town of Lyndon in said County for the year 1950, heretofore received from you. I certify that I have compared the same with the duplicate receipts in your office, and have written opposite the amount of each tax so receipted the words "First Quarter Paid", "Second Quarter Paid", "Third Quarter Paid" or "Paid in full" as the case may be, and the number of my receipt given in discharge of said tax, and each tract or lot of real property against which the taxes remain unpaid is delinquent for said year.

Yours respectfully,

Paul D. Jewell, by F. M. R.
County Treasurer.

Auditor's Office, Cass County, Minnesota

_____ 195_

I hereby certify that on the first Monday in January 1952, I received of _____ County Treasurer, the Tax List of the _____ of _____ in said County for the year 1950; that I have compared the said list with the Statements receipted for by said Treasurer, which are on file in my office, and that each tract or lot of real property therein against which the taxes, or any part thereof, remains unpaid are delinquent for said year.

(SEAL) _____ County Auditor.

Real Estate

LAND & LAND ADJ TO ST PARK

VILLAGE OF STURGEON

NORTH STURGEON

CARLTON'S STURGEON PARK

STURGEON BEACH

Assessor's Retur

FORM 2 [illegible]

NAMES OF OWNERS

TABULAR SCHEDULE OF VALUATIONS,

LEVIED IN THE Town OF Sylvan

RATES AND TAXES

COUNTY OF CASS, STATE OF MINNESOTA

School District No.	Agricultural Lands (Dollars)	Non-Agricultural Lands (Dollars)	Personal Property (Dollars)	Total Value of all Property except Money and Credits (Dollars)	Total Rate of State Tax (Mills)	Rev. (Mills)	R. & B. (Mills)	Welfare (Mills)	Bonds and Int. (Mills)	Cult. Emp. Ret. (Mills)	(Mills)	Total Rate of County Tax (Mills)	Rev. (Mills)	R. & B. (Mills)	Drag Tax (Mills)	State Loan (Mills)	(Mills)	(Mills)	(Mills)	(Mills)	Total Rate of Town Tax (Mills)
7	40884	41843	6346	89073	H. 4.12	25.8	13.6	42.04	16.7	4		98.9	2.7	13.6	1.						16.8
13	49931		561	50492																	
	90815	41843	6907	139565	N.H. 4.40																
					8.52																

Assessed Value	Rural	All Other	Personal Property	Total
Homestead	24564			24564
Non-Homestead	108104		6907	115011
Total	132668		6907	139565

RATE OF SCHOOL TAXES

Total Rate of Sch'l Tax (Mills)	Total Rate of all Taxes (Mills)	Local 1 Mill (Mills)	Special (Mills)	State Loan (Mills)	Def. (Mills)	Drag. (Mills)	C. O. (Mills)	Tuition (Mills)	Total School Taxes (Mills)
99.2	219.02	40.88	61.36	12.265	38.856	12.265	8.176		40.561
114.2	234.02	41.17	114.57	14.457	27.561	14.457	9.638		55.319
66.3	186.02	50.49	21.96			15.148		9.425	38.462
		139.56	42.533	26.722	60.497	41.870	17.814	9.425	129.064

TAXES LEVIED

LOCAL 1 MILL AND SPECIAL SCHOOL TAXES BY DISTRICTS

ALL OTHER TAXES

FUNDS	Rate	Amounts
State—Non-Homestead,		55.54
State—Homestead,		57.01
County Revenue,		36.00
County Road and Bridge,		12.91
County Welfare,		59.84
Bonds and Interest		23.07
Cult. Emp. Ret.		5.85
		135.85
Town Revenue,		30.70
Town Road and Bridge,		189.08
Town Drag,		18.97
Town State Loan,		23.41
		234.69
School Local 1 Mill,		139.56
School Special,		42.533
School State Loan,		26.722
Deficiency		60.497
Tuition		9.425
Transportation		41.870
C. O.		17.814
		129.064

Total Taxes Real Estate 21515.30

Pers. Prop. 1622.28

Total 23137.58

Total Levy, $32,125.58

Total Number of Acres 18576.6

I, L. C. Peterson, Auditor of said County and State aforesaid, do hereby certify that the foregoing is a true and correct Schedule, showing the valuation of all the taxable property, in the Town of Sylvan in said County, the several rates of Taxation and Totals of the several Tax Funds levied thereon for the year A. D. 1932.

State of Minnesota, } ss COUNTY OF CASS

Witness my hand and official seal, this 1st day of December A. D. 1932.

L. C. Peterson County Auditor.

SEAL

Real Estate

TOWN OF SYLVAN LAND & AUDITOR TO BE ENTERED TO

VILLAGE OF SYLVAN LAKE SYLVAN

TAXPAYER STATE PAID NET STATE REVENUE

Assessor's Retur

FORM 2. [illegible]

NAMES OF OWNERS

COLLECTIONS OF TAXES OF 195 0 , Town OF Sylvan , CASS COUNTY, MINNESOTA

FUNDS	MARCH SETTLEMENT 195 1	JUNE SETTLEMENT 195 1	NOV. SETTLEMENT 195 1	Amount Collected from Nov. 19__ to Dec. Monday in Jan. 19__	REDUCTIONS		Total Reductions and Collected	BALANCE UNCOLLECTED	ADDITIONS		Total Uncollected to First Monday in January, 19__
State—Non-Homestead,	2720	233 22	20758	123							
State—Homestead,	2624	2687 3	2265	183							
County Revenue,	16434	167707	14933	832							
County Road and Bridge,	8663	88509	7679	459							
County Welfare,	27007	275947	23873	1567							
County Bond and Interest,	10637	108684	9391	539							
Ret. E. & Ret.	255	2603	2201	13							
Town Revenue,	1401	14318	12103	71							
Town Road and Bridge,	8663	88509	7679	439							
Town Drag,	637	6508	5501	32							
Town State Loan,											
Fire											
D. Tuit.											
School Local 1 Mill,	636	6508	5501	32							
School Special,	18501	198357	175357	1267							
School State Loan,	1864	12215	9844	20							
Deficiency	32436	232903	187694	578							
Tuition	290	45102	41734	416							
Transportation	1910	19524	16504	96							
C.P.	12431	81435	65628	202							
Ret. Old Debt	3117										
	150226	1379858	1182482	6609							

			LOCAL 1 MILL	SPECIAL	STATE LOAN	Ret. Old Debt	Transp.	C.P.	Deficiency	Tuition		TOTALS
MARCH SETTLEMENT	School District No.	1a	54	817	163	3117	163	1090				5424
		1na	567	17012	1701		1701	11341	32436			64757
		13	15	672			46			290		1023
	Totals		636	18501	1864	3117	1910	12431	32436	290		71185
JUNE SETTLEMENT	School District No.	1a	1985	29775	5958		5955	37740	113543			198912
		1na	3687	66602	6260		6260	41735	147361			231505
		13	2736	103980			7309			45802		161527
	Totals		6508	198357	12215		19524	81435	232903	45802		596744
NOVEMBER SETTLEMENT	School District No.	1a	1310	19647	3927		3929	26197	74322			129334
		1na	2771	58146	5715		5715	37461	112572			225150
		13	1220	9566			6660			41734		147180
	Totals		5501	175357	9844		16504	65628	187694	41734		502264
NOVEMBER to JANUARY	School District No.	1na	10	304	20		20	202	578			1154
		13	22	963			66			416		1467
	Totals		32	1267	20		86	202	578	416		2621
ADDITIONS	School District No.											
	Totals											
REDUCTIONS	School District No.											
	Totals											

Real Estate

LAND & LAKE LOTS TO BE ASSESSED

VILLAGE OF SYLVAN

PARK STATION

CARLTON'S SYLVAN PARK

SYLVAN BEACH

Assessment Roll and Tax List of Real Property in the Town of Sylvan

Cass County, Minnesota, for Taxes for the Year 1950.

	In Whose Name Assessed	To Whom Transferred	Description of Property: Subdivision	Sec. or Lot	Town or Block	Rng.	Number of Acres of Land: Acres	Hdths	No. School District	Indicates Land Used for Farm or No	Indicates Buildings Used for Farm or No	True and Full Valuations: Land Exclusive of Structures and Improvements	Buildings and Other Structures	Machinery Permanently Attached to Real Estate	Total True and Full Value	Assessed Valuations: Rural: Homestead Up to $4,000 20%	Rural: Over $4,000 and Non-Homestead 33⅓%	All Other: Homestead Up to $4,000 25%	All Other: Over $4,000 and Non-Homestead 40%	Machinery Permanently Attached to Real Estate 33⅓%	Total Assessed Value	Total Assessed Value as Equalized by the Board of Review	Final Equalized Value
												Dollars	Dollars	Dollars	Dollars	Dollars	Dollars	Dollars	Dollars	Dollars	Dollars	Dollars	Dollars
	Adolph + Ethel Krauch		~~NE¼ of NE¼~~ Lot 1	4	152	29	54 74	73				425 / 385	1175 / 980		1600 / 1365	320 / 273					273	320	
			~~NW¼ of NE¼~~ Lot 1	5	152	29																	
3			SW¼ of NE¼																				
4			SE¼ of NE¼																				
5																							
6			NE¼ of NW¼																				
7			NW¼ of NW¼																				
8			SW¼ of NW¼																				
9			SE¼ of NW¼																				
10																							
11			NE¼ of SW¼																				
12			NW¼ of SW¼																				
13			SW¼ of SW¼																				
14			SE¼ of SW¼																				
15																							
16			NE¼ of SE¼																				
17			NW¼ of SE¼																				
18			SW¼ of SE¼																				
19			SE¼ of SE¼																				
20																							
							54 74					385	980		1365						273		

	Sold for Taxes	Validations by School Districts as Equalized by Department of Taxation: District No. ..... Rate ..... Mills	District No. ..... Rate ..... Mills	District No. 13 Rate 12.00 Mills	District No. ..... Rate ..... Mills	District No. ..... Rate ..... Mills	District No. ..... Rate ..... Mills	Tax including State Homestead ..... Mills	State Tax on Non-Homestead 1.4 Mills	Special Taxes	Total Taxes	Paid	When Paid: Month Day Year	Number of Receipt	March Settlement 1951	June Settlement 1951	Penalty	November Settlement 1951	Penalty	Collections to First Monday in January 1952	Penalty	Delinquent on First Monday in January 1952	Total Delinquent Tax and Penalty	Remarks
		Dollars	Dollars	Dollars	Dollars	Dollars	Dollars	$ cts.	$ cts.	$ cts.	$ cts.				$ cts.	$ cts.	$ cts.	$ cts.	$ cts.	$ cts.	$ cts.	$ cts.	$ cts.	
1			320					59 86			59 86	2nd Half Paid 1st Half Paid	OCT 31 1951 MAY 31 1951	14917 10152		29 93		29 93					
2																								
3																								
4																								
5																								
6																								
7																								
8																								
9																								
10																								
11																								
12																								
13																								
14																								
15																								
16																								
17																								
18																								
19																								
20																								
			320			13	59 86				59 86					29 93		29 93					

Form 1CD

	In whose name assessed	To whom transferred	Description of property: Subdivision	Sec. or Lot	Town or Block	Rng.	Number of Acres of Land (Acres / Tenths)	No. School District	Indicate lines subject to Tax on Sale	Indicate Agricultural Land Subject to Tax on Sale	True and Full Valuations: Land Exclusive of Structures and Improvements (Dollars)	Buildings and Other Structures (Dollars)	Machinery Permanently Attached to Real Estate (Dollars)	Total True and Full Value (Dollars)	Assessed Valuations: Rural: Homestead Up to $4,000 20% (Dollars)	Rural: Over $4,000 and Non-Homestead 33⅓% (Dollars)	All Other: Homestead Up to $4,000 25% (Dollars)	All Other: Over $4,000 of Non-Homestead 40% (Dollars)	All Other: Machinery Permanently Attached to Real Estate 33⅓% (Dollars)	Total Assessed Value (Dollars)	Total Assessed Value as Equalized by the Board of Review (Dollars)	Final Equalized Value (Dollars)
			1949																			
1	Arnold Gravley		Lot 1 less 33.2 acs. ~~NW¼NW¼~~	4	135	29	4.25	E	Yes		65			65	11					11		
											50			50	10					10	11	
2	Geo. B. Anderson		~~NW¼NW¼~~ Lot 2				37.25		Yes		312	30		342		114				114		
											284	25		309		103				103	114	
3	Severn J. Anderson		SW¼ of NE¼ less 8.7 acs.				31.10		Yes		235			235	47					47		
											215			215	43					43	47	
4	Arnold Gravley		Part of SE¼ of NE¼				25.30		"		220	590		810	162					162		
											200	490		690	138					138	162	
5	Minnesota Power & Light Co.		33.2 acs. of Lot 1 & 14.8 acs. of SE¼ of NE¼				48		Yes		363			363		121				121		
											330			330		110				110	121	
6	Melvin H. & Gladys M. Raney		Lot 3 ~~NW¼NW¼~~ less 64.45 acs. To Minnesota Power & Light Co.				68.45		Yes		690	880		1570	274					274		
											545	705		1250	254					254	274	
7	" "		Lot 4 ~~NW¼NW¼~~																			
8	" "		SW¼ of NW¼																			
9	" "		SE¼ of NW¼																			
10	Minnesota Power & Light Co.		5.9 acs. of SW¼ of NE¼				5.90		Yes		90			90		30				30		
											81			81		27				27	30	
11	Severn J. Anderson		NE¼ of SW¼				40		Yes		230			230	46					46		
											210			210	42					42	46	
12	Minnesota Power & Light Co.		NW¼ of SW¼				40		Yes		306			306		102				102		
											279			279		93				93	102	
13	" "		SW¼ of SW¼				40		"		306			306		102				102		
											279			279		93				93	102	
14	Severn J. Anderson		SE¼ of SW¼				40		Yes		155			155	31					31		
											140			140	28					28	31	
15	Minnesota Power & Light Co.		64.45 acs. of Lots 3 & 4 & E½ of NW¼				64.45		Yes		492			492		164				164		
											447			447		149				149	164	
16	State of Minnesota		NE¼ of SE¼																			
17	Severn J. Anderson		NW¼ of SE¼				40		Yes		180	450		630	126					126		
											165	375		540	108					108	126	
18	John W. & Emily Peterson		SW¼ of SE¼				40		"		110			110	22					22		
											100			100	20					20	22	
19	" " "		SE¼ of SE¼				40		"		135			135	27					27		
											120			120	27					27	30	
20																						
							567.60				8804	1940		5744	769	638				1245	1402	
											3460	1615		5075	670	575						

	Sold for Taxes	Validations by School Districts as Equalized by Department of Taxation: District No. / Rate / Mills	Tax including State Homestead (Dollars)	State Tax on Non-Homestead (Dollars)	Special Taxes (Dollars)	Total Taxes (Dollars)	Paid	When Paid (Month Day Year)	Number of Receipt	March Settlement 1951	June Settlement 1951	Penalty	November Settlement 1951	Penalty	Collections to First Monday in January 1952	Penalty	Delinquent on First Monday in January 1952	Total Delinquent Tax and Penalty	Remarks
1		$ 11	240			240	2nd Half Paid	OCT 31 1951	4797										
							1st Half Paid	MAY 3 1951	0154		120		120						
2		114	2496	50		2546	2nd Half Paid	OCT 16 1951	3169										
							1st Half Paid	MAY 3 1951	5872		1273		1273						
3		47	1030			1030	2nd Half Paid	OCT 17 1951	3191										
							1st Half Paid	MAY 1 1951	6722		515		515						
4		162	3548			3548	Balance Paid	OCT 31 1951	4797										
							1st Half Paid	MAY 3 1951	0154		1774		1774						Settled at Over in June Settlement
5		121	2650	54		2704	2nd Half Paid	OCT 16 1951	3097										
							1st Half Paid	MAY 2 2 1951	7167		1352		1352						
6		294	6446			6446	2nd Half Paid	OCT 31 1951	4797										
							1st Half Paid	MAY 3 1951	0157		3220		3220						
7																			
8																			
9																			
10		30	658	14		672	PAID IN FULL	MAY 22 1951			672								
11		46	1008			1008	2nd Half Paid	OCT 17 1951	3178										
							1st Half Paid	MAY 1 2 1951	6773		504		504						
12		102	2234	44		2278	2nd Half Paid	OCT 16 1951	3097										
							1st Half Paid	MAY 22 1951	7164		1139		1139						
13		102	2234	44		2278	2nd Half Paid	OCT 16 1951	3097										
							1st Half Paid	MAY 22 1951	7164		1139		1139						
14		31	678			678	2nd Half Paid	OCT 17 1951	3144										
							1st Half Paid	MAY 16 1951	6793		339		339						
15		164	3592	72		3664	2nd Half Paid	OCT 16 1951	3097										
							1st Half Paid	MAY 22 1951	7164		1832		1832						
16																			
17		126	2760			2760	2nd Half Paid	OCT 17 1951	3148										
							1st Half Paid	MAY 16 1951	6793		1380		1380						
18		22	482			482	Balance Paid	OCT 31 1951	4815										
							1st Half Paid	MAY 3 1951	0156		70.70		70.70						
19		30	658			658	Balance Paid	OCT 31 1951	4815										
							1st Half Paid	MAY 3 1951	0156		329								
20																			
		769 / 633 / 1402	36701	278		36936					16329		14707						

Assessment Roll and Tax List of Real Property in the Town of Iglehart, Cass County, Minnesota, for Taxes for the Year 1950.

Form SCD

	In Whose Name Assessed	To Whom Transferred	Description of Property: Subdivision	Sec. or Lot	Town or Block	Rng.	Number of Acres of Land (Acres / 100ths)	Sch. District	Indicate Homestead Tax as %	Indicate Agricultural Tax as %	True and Full Valuations: Land (Exclusive of Structures and Improvements)	Buildings and Other Structures	Machinery Permanently Attached to Real Estate	Total True and Full Value	Assessed Valuations: Rural: Homestead Up to $4,000 20%	Rural: Over $4,000 and Non-Homestead 33⅓%	All Other: Homestead Up to $4,000 25%	All Other: Over $4,000 and Non-Homestead 40%	All Other: Machinery Permanently Attached to Real Estate 33⅓%	Total Assessed Value	Total Assessed Value as Equalized by the Board of Review	Final Equalized Value
											Dollars	Dollars	Dollars	Dollars	Dollars	Dollars	Dollars	Dollars	Dollars	Dollars	Dollars	Dollars
1	Chas. E. & Caroline Peterson		~~NW¼NW¼~~ Lot 1	5	133	29	36.56				315			315	66					66	66	
											300			300	66							
2	"	"	~~SW¼NW¼~~ Lot 2				36.08				905	1355		1760	352							
											870	1180		2050	300					300	352	
3	"	"	SW¼ of NE¼				40				395			395	79							
											360			360	72					72	79	
4	"	"	SE¼ of NE¼				40				310			310	62							
											280			280	56					56	62	
5																						
6	Harold Le Roy & Irene Peterson		~~NW¼NW¼~~ Lot 3				36.24				705			705	141							
											870			870	174					74	81	
7	"	"	~~SW¼NW¼~~ Lot 4				36.14				310	995		1305	261							
											280	830		1110	222					222	261	
8	"	"	SW¼ of NW¼				40				350			350	70							
											320			320	64					64	70	
9	"	"	SE¼ of NW¼				40				375			375	75							
											340			340	68					68	75	
10																						
11	Geo. & Lucy Clark		NE¼ of SW¼				40				375			375	75							
											340			340	68					68	75	
12	" "		NW¼ of SW¼				40				350			350	70							
											320			320	64					64	70	
13	Brower & Laura Peterson		SW¼ of SW¼				40				875	1795		2670	534							
											825	1660		1485	297					297	458	
14	" "		SE¼ of SW¼				40				375			375	75							
											360			360	72					72	79	
15																						
16	Emily & John W. Peterson		NE¼ of SE¼				40		50		125			125		41						
									50		115			115		37				37	41	
17	George & Lucy Clark		NW¼ of SE¼				40		50		315	1560		1875	375							
									50		350	1250		1600	320					320	375	
18	" "		SW¼ of SE¼				40				450			450	90							
											410			410	82					82	90	
19	Minnesota Power & Light Co.		SE¼ of SE¼				40		50		355			355		118						
											321			321		107				107	118	
20																						
							622.02				5682	5770		11452	2196	159						
											5167	4810		9977	1909	144				2053	2354	

	Sold for Taxes	Valuations by School Districts as Equalized by Department of Taxation: District No. ..... Rate ..... Mills	District No. ..... Rate 25 Mills	District No. ..... Rate ..... Mills	District No. ..... Rate ..... Mills	District No. ..... Rate ..... Mills	District No. ..... Rate ..... Mills	Tax including State Homestead ..... Mills	State Tax on Non-Homestead 44 Mills	Special Taxes	Total Taxes	Paid	When Paid	Number of Receipt	March Settlement 1951	June Settlement 1951	Penalty	November Settlement 1951	Penalty	Collections to First Monday in January 1952	Penalty	Delinquent on First Monday in January 1952	Penalty	Total Delinquent Tax and Penalty	Remarks
		Dollars	Dollars	Dollars	Dollars	Dollars	Dollars	$ cts.	$ cts.	$ cts.	$ cts.		Month Day Year		$ cts.	$ cts.	$ cts.	$ cts.	$ cts.	$ cts.	$ cts.	$ cts.	$ cts.	$ cts.	
1		66						14.46			14.46	2nd Half Paid 1st Half Paid	OCT 31 1951 MAY 3 1951	14911 10134		7.23	✓	7.23 ✓							
2		352						77.10			77.10	2nd Half Paid 1st Half Paid	OCT 31 1951 MAY 3 1951	14911 10134		38.55	✓	38.55 ✓							
3		79						17.30			17.30	2nd Half Paid 1st Half Paid	OCT 31 1951 MAY 3 1951	14911 10134		8.65	✓	8.65 ✓							
4		62						13.58			13.58	2nd Half Paid 1st Half Paid	OCT 31 1951 MAY 3 1951	14911 10134		6.79	✓	6.79 ✓							
5																									
6		81						17.74			17.74	2nd Half Paid 1st Half Paid	OCT 31 1951 MAY 31 1951	15193		8.87	✓	8.87 ✓							
7		261						57.16			57.16	2nd Half Paid 1st Half Paid	OCT 31 1951 MAY 31 1951	15193 10202		28.58	✓	28.58 ✓							
8		70						15.34			15.34	2nd Half Paid 1st Half Paid	OCT 31 1951 MAY 31 1951	15193		7.67	✓	7.67 ✓							
9		75						16.42			16.42	2nd Half Paid 1st Half Paid	OCT 31 1951 MAY 31 1951	15193		8.21	✓	8.21 ✓							
10																									
11		75						16.42			16.42	2nd Half Paid 1st Half Paid	OCT 17 1951 MAY 31 1951	15215 10287		8.21	✓	8.21 ✓							
12		70						15.34			15.34	2nd Half Paid 1st Half Paid	OCT 17 1951 MAY 31 1951	15215 10287		7.67	✓	7.67 ✓							
13		458						100.32			100.32	2nd Half Paid 1st Half Paid	OCT 31 1951 MAY 31 1951	15193 10203		50.16	✓	50.16 ✓							
14		79						17.30			17.30	2nd Half Paid 1st Half Paid	OCT 31 1951 MAY 31 1951	15193 10203		8.65	✓	8.65 ✓							
15																									
16		41						8.98	.18		9.16	2nd Half Paid 1st Half Paid	OCT 31 1951 MAY 31 1951	14915 10156		4.58	✓	4.58 ✓							
17		377						82.58			82.58	2nd Half Paid 1st Half Paid	OCT 17 1951 MAY 31 1951	15215 10287		41.29	✓	41.29 ✓							
18		90						17.72			17.72	2nd Half Paid 1st Half Paid	OCT 17 1951 MAY 31 1951	15215 10287		9.86	✓	9.86 ✓							
19		118						25.84	.52		26.36	2nd Half Paid 1st Half Paid	OCT 18 1951 MAY 23 1951	3497 10169		13.18	✓	13.18							
20																									
		2354	219.5 15.9 2354					$516.60	.70		$516.30					258.15		258.15							

Form 5CD

Assessment Roll and Tax List of Real Property in the Town of Inglewood, Cass County, Minnesota, for Taxes for the Year 1950.

	In Whose Name Assessed	To Whom Transferred	Description of Property: Subdivision	Sec. or Lot	Town or Block	Rng.	Number of Acres of Land (Acres / 100ths)	Inclusive Homestead Tax or No	Inclusive Agricultural Tax or No	True and Full Valuations: Land Exclusive of Structures and Improvements (Dollars)	Buildings and Other Structures (Dollars)	Machinery Permanently Attached to Real Estate (Dollars)	Total True and Full Value (Dollars)	Assessed Valuations: Rural: Homestead Up to $4,000 20% (Dollars)	Rural: Over $4,000 and Non-Homestead 33⅓% (Dollars)	All Other: Homestead Up to $4,000 25% (Dollars)	All Other: Over $4,000 and Non-Homestead 40% (Dollars)	Machinery Permanently Attached to Real Estate 33⅓% (Dollars)	Total Assessed Value (Dollars)	Total Assessed Value as Equalized by the Board of Review (Dollars)	Final Equalized Value (Dollars)
1	John & Myrtle R. Bredwood		~~NE¼ of NE¼~~ Lot 1	6	133	29	36 66	1	No	240			240	80					80	80	
2	" "		~~NW¼ of NE¼~~ Lot 2				37 78		"	219			219	73					73	80	
3	Charles H. & Caroline Peterson		SW¼ of NE¼				40		"	249			249	83					83	83	
4	" "		SE¼ of NE¼				40		"	245			245	75					75	83	
5										259			259	86					86	86	
6			NE¼ of NW¼							234			234	78					78	86	
7			NW¼ of NW¼							257			257	86					86	86	
8			SW¼ of NW¼							234			234	78					78	86	
9			SE¼ of NW¼																		
10																					
11	Ella Nordine		NE¼ of SW¼				40 97		Yes	310			310	62					62	62	
12	" "		NW¼ of SW¼				40 65		"	280			280	56					56	62	
13	" "		SW¼ of SW¼				40		"	375			375	75					75	75	
14	" "		SE¼ of SW¼				40		"	340			340	68					68	75	
15										430			430	86					86	86	
16										390			390	78					78	86	
17	Brower Peterson		NE¼ of SE¼				40		"	255			255	51					51		
18	" "		NW¼ of SE¼				40		"	230			230	46					46	51	
19	" "		SW¼ of SE¼				40		"	255			255	51					51		
20	" "		SE¼ of SE¼				40		"	230			230	46					46	51	
										265	90		355	71					71		
										230	75		305	61					61	69	
							475 56			8450	90		8540	507	335						
										8122	75		8197	457	304				761	842	

	Sold for Taxes	Valuations by School Districts as Equalized by Department of Taxation: District No. ..... Rate ..... Mills (Dollars)	"Distrct No. ..... Rate ..... Mills (Dollars)	District No. ..... Rate ..... Mills (Dollars)	District No. ..... Rate ..... Mills (Dollars)	District No. ..... Rate ..... Mills (Dollars)	District No. ..... Rate ..... Mills (Dollars)	Tax including State Homestead ..... Mills ($ cts.)	State Tax on Non-Homestead 4½ Mills ($ cts.)	Special Taxes ($ cts.)	Total Taxes ($ cts.)	Paid	When Paid (Month Day Year)	Number of Receipt	March Settlement 1951 ($ cts.)	June Settlement 1951 ($ cts.)	Penalty ($ cts.)	November Settlement 1951 ($ cts.)	Penalty ($ cts.)	Collections to Plat Monday in January 1952 ($ cts.)	Penalty ($ cts.)	Delinquent on Plat Monday in January 1952 ($ cts.)	Total Delinquent Tax and Penalty ($ cts.)	Remarks
1			80					17 52	36		17 88	2nd Half Paid 1st Half Paid	OCT 18 1951 MAY 31 1951	3168 10167		894		894						
2			83					18 18	36		18 54	2nd Half Paid 1st Half Paid	OCT 18 1951 MAY 31 1951	3168 10167		927		927						
3			86					18 84	38		19 22	2nd Half Paid 1st Half Paid	OCT 31 1951 MAY 31 1951	4491 10136		961		961						
4			86					18 84	38		19 22	2nd Half Paid 1st Half Paid	OCT 31 1951 MAY 31 1951	4491 10124		961		961						
5																								
6																								
7																								
8																								
9																								
10																								
11		# 62						13 58			13 58	2nd Half Paid 1st Half Paid	OCT 16 1951 MAY 31 1951	3679 8585		679		679						
12		# 62						13 58			13 58	2nd Half Paid 1st Half Paid	OCT 16 1951 MAY 31 1951	3679 8585		679		679						
13		# 75						16 42			16 42	2nd Half Paid 1st Half Paid	OCT 16 1951 MAY 31 1951	3684 8585		821		821						
14		# 86						18 84			18 84	2nd Half Paid 1st Half Paid	OCT 16 1951 MAY 31 1951	3685 8585		942		942						
15																								
16		# 51						11 18			11 18	2nd Half Paid 1st Half Paid	OCT 31 1951 MAY 31 1951	5173		557		557						
17		# 51						11 18			11 18	2nd Half Paid 1st Half Paid	OCT 31 1951 MAY 31 1951	5203		559		559						
18		# 51						11 18			11 18	2nd Half Paid 1st Half Paid	OCT 31 1951 MAY 31 1951			557		557						
19		# 69						15 12			15 12	2nd Half Paid 1st Half Paid	OCT 31 1951 MAY 31 1951	5173		756		756						
20																								
		# 507 335 842						$1 84 46	48		185 94					9297		9297						

Cass County, Minnesota, for Taxes for the Year 1950.

LAKE WOODWARD & AVE. TO LAKE SYLVIA

VILLAGE OF SYLVIA BEACH SYLVIA

FARRIOR'S SYLVIA PARK

SYLVIA BEACH

Assessment Roll and Tax List of Real Property in the Town of Sylvan Cass County, Minnesota, for Taxes for the Year 1950.

Form SCD

	In Whose Name Assessed	To Whom Transferred	Description of Property: Subdivision	Sec. or Lot	Town or Block	Rng.	Number of Acres of Land (Acres / 100ths)	Indicates Homestead Tax Ex.	Indicates Non-Homestead Tax Ex.	No. School District	True and Full Valuations: Land Exclusive of Structures and Improvements (Dollars)	Buildings and Other Structures (Dollars)	Machinery Permanently Attached to Real Estate (Dollars)	Total True and Full Value (Dollars)	Assessed Valuations: Rural Homestead Up to $4,000 20% (Dollars)	Rural Over $4,000 Non-Homestead 33⅓% (Dollars)	All Other Homestead Up to $4,000 25% (Dollars)	All Other Over $4,000 Non-Homestead 40% (Dollars)	All Other Machinery Permanently Attached to Real Estate 33⅓% (Dollars)	Total Assessed Value (Dollars)	Total Assessed Value as Equalized by the Board of Review (Dollars)	Final Equalized Value (Dollars)
1	Brower & Laura Peterson		NE¼ of NE¼	7	133	29	40			1	310	200		510	102							
2	" "		NW¼ of NE¼				40			"	280			280	56					56	62	
3	" "		SW¼ of NE¼				40			"	345			345	69					69	67	
4	" "		SE¼ of NE¼				40			"	315			315	63					63	67	
5																						
6	Ella Nordine		NE¼ of NW¼				40			"	425			425	85					85	72	
7	" "		~~NW¼ of NW¼~~ Lot 1				40 72			"	385			385	77					77	85	
8	Barney & Irvin Ostness		~~SW¼ of NW¼~~ Lot 2				40 65			"	825	950		1775	251					251	251	
9	" "		SE¼ of NW¼				40			"	275	775		1050	214					214	251	
10											310			310	62					62	62	
11	" "		NE¼ of SW¼				40			"	280			280	56					56	62	
12	" "		~~NW¼ of SW¼~~ Lot 3				40 64			"	130			130	26					26	31	
13	" "		~~SW¼ of SW¼~~ Lot 4				40 62			"	390			390	78					78	86	
14																						
15											155			155	31					31		
16	" "		SE¼ of SW¼				40			"	140			140	28					28	31	
17	" "		NW¼ of SE¼				40			"	165			165	33					33		
18	" "		SW¼ of SE¼				40			"	150			150	30					30	33	
19	" "		SE¼ of SE¼				40			"	130	935		1065	213					213		
20											100	700		800	178					178	213	
21	Vivian D. Anderson		NE¼ of SE¼				40			"	295			295	59					59		
22	" "		NW¼ of SE¼				40			"	270			270	54					54	59	
23	" "		SW¼ of SE¼				40			"	356			356		118				118		
24	" "		SE¼ of SE¼				40			"	321			321		107				107	118	
							6266				5062 / 4596	2045 / 1105		7097 / 6801	1135 / 1004	474 / 427				1431	1609	

	Sold for Taxes	Validations by School Districts as Equalized by Department of Taxation: District No. / Rate ... Mills	District No. / Rate ... Mills	District No. / Rate ... Mills	District No. / Rate ... Mills	District No. / Rate ... Mills	Tax including State Homestead ... Mills	State Tax on Non-Homestead 6½ Mills	Special Taxes	Total Taxes	Paid	When Paid (Month Day Year)	Number of Receipt	March Settlement 1951	June Settlement 1951	Penalty	November Settlement 1951	Penalty	Collections to First Monday in January 1952	Penalty	Delinquent on First Monday in January 1952	Total Delinquent Tax and Penalty	Remarks
1		H 62					13.51			13.51	2nd Half Paid	OCT 31 1951	15193		6.77		6.74						
2		H 69					15.12			15.12	1st Half Paid	MAY 31 1951	15193		7.56		7.56						
3		H 92					20.14			20.14	2nd Half Paid	OCT 31 1951	15193		10.07		10.07						
4		H 92					20.14			20.14	1st Half Paid	MAY 31 1951	15193		10.07		10.07						
5											2nd Half Paid	OCT 30 1951	13655										
6		H 85					18.62			18.62	1st Half Paid	MAY 31 1951	15585		9.31		9.31						
7		H 251					54.98			54.98	2nd Half Paid	OCT 30 1951	13655										
8		H 62					13.51			13.51	1st Half Paid	MAY 31 1951	15585		27.49		27.49						
9		H 86					18.84			18.84	PAID IN FULL	MAY 31 1951	10153		13.51								
10											PAID IN FULL	MAY 31 1951	10153		18.84								
11		H 31					6.78			6.78													
12		H 33					7.22			7.22	PAID IN FULL	MAY 31 1951	10153		6.78								
13		H 213					46.66			46.66	PAID IN FULL	MAY 31 1951	10153		7.22								
14		H 59					12.92			12.92	PAID IN FULL	MAY 31 1951	10153		46.66								
15															12.92								
16	SOLD FOR TAXES	118					25.84	.52		26.36												26.36	29.00
17	SOLD FOR TAXES	124					27.16	.54		27.70												27.70	30.47
18	SOLD FOR TAXES	130					28.48	.58		29.06												29.06	31.97
19	SOLD FOR TAXES	102					22.34	.44		22.78												22.78	25.06
20																							
		H 1135 / 4 / 1609					$1,362.40	23.09		1385.49					1172.29		71.29					1059.00	

Form SCD

	In Whose Name Assessed	To Whom Transferred	Description of Property: Subdivision	Sec. or Lot	Town or Block	Rng.	Number of Acres of Land (Acres / 100ths)	No. School District	Indicates Agricultural Land	Indicates Agricultural Land Forfeited	True and Full Valuations: Land Exclusive of Structures and Improvements (Dollars)	Buildings and Other Structures (Dollars)	Machinery Permanently Attached to Real Estate (Dollars)	Total True and Full Value (Dollars)	Assessed Valuations: Rural: Homestead Up to $4,000 20% (Dollars)	Rural: Over $4,000 and Non-Homestead 33⅓% (Dollars)	All Other: Homestead Up to $4,000 25% (Dollars)	All Other: Over $4,000 Non-Homestead 40% (Dollars)	All Other: Machinery Permanently Attached to Real Estate 33⅓% (Dollars)	Total Assessed Value (Dollars)	Total Assessed Value as Equalized by the Board of Review (Dollars)	Final Equalized Value (Dollars)
	Wm. H. Staub & Laura Peterson		NE¼ of NE¼	8	133	29	40	1	Yes		1183	400		1583								
											230			230	46					46	51	
	Minnesota Power & Light Co.		NW¼ of NE¼				40		Yes		1314			1314		118						
											321			321		107				107	118	
	" "		SW¼ of NE¼				40		"		1314			1314		118						
											321			321		107				107	118	
	" "		SE¼ of NE¼				40		"		1314			1314		118						
											321			321		107				107	118	
	Frank Satter		NE¼ of NW¼				40		Yes		560	460		1020	204							
											510	385		895	179					179	204	
	" "		SW¼ of NW¼				40		"		310			310	62							
											280			280	56					56	62	
	" "		~~SW¼~~ ½ of NW¼ less 17 acres				63		"		495			495	99							
											450			450	90					90	99	
			SE¼ of NW¼																			
	Minnesota Power & Light Co.		NE¼ of SW¼				40		Yes		354			354		118						
											321			321		107				107	118	
	George Larson		W½ ~~NW¼ of SW¼~~ less 18 acres				62		Yes		540	420		960	192							
											490	350		840	168					168	192	
			SW¼ of SW¼																			
	Minnesota Power & Light Co.		SE¼ of SW¼				40		Yes		354			354		118						
											321			321		107				107	118	
	" "		35 acres of E½ of NW¼ & W½ of SW¼				35		"		306			306		102						
											279			279		93				93	102	
	O.H. McAninch		NE¼ of SE¼				40		Yes		300			300	60							
											275			275	55					55	61	
	Minnesota Power & Light Co.		NW¼ of SE¼				40		Yes		354			354		118						
											321			321		107				107	118	
	" "		SW¼ of SE¼				40		"		354			354		118						
											321			321		107				107	118	
	O.H. McAninch		SE¼ of SE¼				40		Yes		300	180		480	96							
											320	150		470	94					94	106	
							640				5599	1060		6659	775	928						
											5081	885		5966	698	842				1580	1708	

	Sold for Taxes	Regulations by School Districts as Equalized by Department of Taxation: District No. ..... Rate ..... Mills	District No. ..... Rate 22.2 Mills	District No. ..... Rate ..... Mills	District No. ..... Rate ..... Mills	District No. ..... Rate ..... Mills	Tax including State Homestead	State Tax on Non-Homestead 4½ Mills	Special Taxes	Total Taxes	Paid	When Paid: Month Day Year	Number of Receipt	March Settlement 1951	June Settlement 1951	Penalty	November Settlement 1951	Penalty	Collections to First Monday in January 1952	Penalty	Delinquent on First Monday in January 1952	Penalty	Total Delinquent Tax and Penalty	Remarks
1		H 51					1118			1118	PAID IN FULL	MAY 31 1951	11180		1118									
2		118					2584	52		2636	2nd Half Paid 1st Half Paid	OCT 16 1951 MAY 23 1951	3098 7164		1318		1318							
3		118					2584	52		2636	2nd Half Paid 1st Half Paid	OCT 16 1951 MAY 23 1951	3098 7164		1318		1318							
4		118					2584	52		2636	2nd Half Paid 1st Half Paid	OCT 16 1951 MAY 23 1951	3098 7164		1318		1318							
5																								
6		H 204					4468			4468	PAID IN FULL	MAY 14 1951	6205		4468									
7		H 62					1358			1358	PAID IN FULL	MAY 14 1951	6205		1358									
8		H 99					2168			2168	PAID IN FULL	MAY 14 1951	6205		2168									
9																								
10																								
11		118					2584	52		2636	2nd Half Paid 1st Half Paid	OCT 16 1951 MAY 23 1951	3098 7164		1318		1318							
12		H 192					4206			4206	PAID IN FULL	MAY 31 1951	10743		4206									
13																								
14		118					2584	52		2636	2nd Half Paid 1st Half Paid	OCT 16 1951 MAY 23 1951	3098 7164		1318		1318							
15		102					2234	44		2278	2nd Half Paid 1st Half Paid	OCT 16 1951 MAY 23 1951	3098 7164		1139		1139							
16		H 61					1336			1336	PAID IN FULL	MAY 31 1951	10732		1336									
17		118					2584	52		2636	2nd Half Paid 1st Half Paid	OCT 16 1951 MAY 23 1951	3098 7164		1318		1318							
18		118					2584	52		2636	2nd Half Paid 1st Half Paid	OCT 16 1951 MAY 23 1951	3098 7164		1318		1318							
19		H 106					2322			2322	PAID IN FULL	MAY 31 1951	10732		2322									
20																								
		H 775 928 1703				A1	37291	4814		37706					27541		10265							

Cass County, Minnesota, for Taxes for the Year 1950.

Sylvan Twp. 133-29 — Village of Sylvan — Sylvan Beach — Jackson's Sylvan Park — Sylvan Beach

Assessment Roll and Tax List of Real Property in the Town of Sylvan

Form 3CD

Line	In Whose Name Assessed	To Whom Transferred	Description of Property: Subdivision	Sec. or Lot	Town or Block	Rng.	Number of Acres of Land (Acres)	(Cents)	Sch. District	Indicates Homestead Tax or No Tax	Indicates Agricultural Tax or No Tax	True and Full Valuations: Land Exclusive of Structures and Improvements (Dollars)	Buildings and Other Structures (Dollars)	Machinery Permanently Attached to Real Estate (Dollars)	Total Tree and Full Value (Dollars)	Assessed Valuations, Rural: Homestead Up to $4,000 20% (Dollars)	Rural: Over $4,000 and Non-Homestead 33⅓% (Dollars)	All Other: Homestead Up to $4,000 25% (Dollars)	All Other: Over $4,000 Non-Homestead 40% (Dollars)	All Other: Machinery Permanently Attached to Real Estate 33⅓% (Dollars)	Total Assessed Value (Dollars)	Total Assessed Value Equalized by the Board of Review (Dollars)	Final Equalized Value (Dollars)
												100	100										
1	John W. Peterson		NE¼ of NE¼	9	133	29	40		1	Yes		110			110	24					22	24	
2	" "		NW¼ of NE¼				40			"		110			110	22					22		
3			SW¼ of NE¼				40			"		250			250	50					50	50	
4	~~Edwin Julius Peterson~~ Ed J. & Alice C. Peterson		SE¼				40			"		825			825	165					165		
5	" "		~~[illegible]~~ Lot 3				36 15			"		170	170		170	34					34		
6												735	590		1325	147					147	124	
7												85			85	17					17		
8												75			75	15					15	17	
9	Emily & John W. Peterson		NE¼ of NW¼				40			"		380			380	76					76		
10	" "		NW¼ of NW¼				40			"		345			345	69					69	76	
11			SW¼ of NW¼				40			"		265	900		1165	232					232	232	
12	Minnesota Power & Light Co.		SE¼ of NW¼				40			Yes		985	900		1885	197					197	232	
13	" "		NE¼ of NW¼				40			"		354			354		118				118		
14												321			321		107				107	118	
15												354			354		118				118		
16												321			321		107				107	118	
17	Lawrence Lapka		all of SE¼ of NW¼ & of Rng.				14			Yes		40			40	8					8		
18												35			35	7					7	8	
19	Alice & Ed J. Peterson		W½ of NE¼ of SW¼				20			"		140			140	28					28	7	
20	Chester & Katherine Raff / Lawrence & Teresa Lapka		NW¼ of SW¼				40			Yes		279			279		93				93	28	
21	Lawrence & Teresa Lapka		SW¼ of SW¼ lease Rng.				36 34			Yes		280	300		580	116					116	93	
22	Manitoba B. Campbell											555			555	111					111	116	
23			all of SE¼ of SW¼ N. of Rng.				14			Yes		105			105		35				35	111	
24	Ed J. & Alice Peterson		E½ of NE¼ of SW¼				20			Yes		96			96	32					32	35	
25												165			165	33					33	32	
26												150			150	30					30	33	
27	John J. & Olga Bratton		Lot 1 lease Rng.				9 63			"		70	155		225	45					45	30	
28			~~NW¼ of SE¼~~									195			195	39					39	45	
29	" "		~~SW¼ of SE¼~~ Lot 2				29 60			"		350			350	70					70	39	
30												320			320	64					64	70	
31												215			215	43					43	64	
32	"		SW¼ of SE¼ lease Rng.				28			"		195			195	39					39	43	
33			SE¼ of SE¼																				
34																							
35																							
							538 32					3699	2125		5774	731	373				1152	1304	
												3312	1770		5082	813	339						

Line	Sold for Taxes	Valuations by School Districts as Equalized by Department of Taxation: District No. ... Rate ... Mills	District No. ... Rate ... Mills	District No. ... Rate ... Mills	District No. ... Rate ... Mills	District No. ... Rate ... Mills	District No. ... Rate ... Mills	Tax including State Homestead ... Mills	State Tax on Non-Homestead 4.6 Mills	Special Taxes	Total Taxes	Paid	When Paid (Month Day Year)	Number of Receipt	March Settlement 1951	June Settlement 1951	Penalty	November Settlement 1951	Penalty	Collections to First Monday in January 1952	Penalty	Delinquent on First Monday in January 1952	Total Delinquent Tax and Penalty	Remarks
		Dollars	Dollars	Dollars	Dollars	Dollars	Dollars																	
1		H 24						526			526	2nd Half Paid	OCT 3 1 1951	14915										
												1st Half Paid	MAY 3 1 1951	10156										
2		H 50						1076			1076	2nd Half Paid	OCT 3 1 1951	14915										
												1st Half Paid	MAY 3 1 1951	10156										
3		H 174						3810			3810	Balance Paid	AUG 2 4 1951	12343		263		263						
												Pass Rec	MAY 2 2 1951	7428										
4		H 17						372			372	Interest Paid	AUG 2 4 1951	12343		2000		2182						Bal due $21.82
												Pass Rec	MAY 2 2 1951	7428										
5																								
6		H 76						1664			1664	2nd Half Paid	OCT 3 1 1951	14915										
												1st Half Paid	MAY 3 1 1951	10156										
7		H 232						5082			5082	2nd Half Paid	OCT 3 1 1951	14915										
												1st Half Paid	MAY 3 1 1951	10156										
8		118						2584	52		2636	2nd Half Paid	OCT 3 1 1951	14098										
												1st Half Paid	MAY 3 1 1951	10156										
9		118						2584	52		2636	2nd Half Paid	OCT 3 1 1951	14098										
												1st Half Paid	MAY 3 1 1951	7116										
10		H 8						176			176	PAID IN FULL	MAY 3 1 1951	10139		176								
												Balance Paid	AUG 2 4 1951	12343										
11		H 31						678			678	Pass Rec	MAY 2 2 1951	7428		478		200						Bal due $2.00
12	SOLD FOR TAXES	102						2234	44		2278	PAID IN FULL	OCT 3 1 1951	15151				2278	80					
13	SOLD FOR TAXES	H 128						2804			2804											2804		
14		35						766	16		782	PAID IN FULL	APR 2 6 1951	5119		782								
												Balance Paid	AUG 2 4 1951	12343										
15		H 33						722			722	Pass Rec	MAY 2 2 1951	7428		522		200						Bal due $2.00
16	SOLD FOR TAXES	H 45						986			986											986	1085	
17	SOLD FOR TAXES	H 70						1534			1534											1534	1687	
18	SOLD FOR TAXES	H 43						942			942											942	1086	
19																								
20																								
		931																						
		373																						
		1304																						
							*1	35560	1.64		35724					10728		11678				6466		

Form SCD

In whose name assessed	To whom transferred	Description of property: Subdivision	Sec. or Lot	Town or Block	Rng.	Number of Acres of Land: Acres	Miles	No. School District	Indicate Homestead Yes or No	Indicate Non-Homestead Yes or No	True and Full Valuations: Land Exclusive of Buildings and Improvements	Buildings and Other Structures	Machinery Permanently Attached to Real Estate	Total True and Full Value	Assessed Valuations: Rural: Homestead Up to $4,000 20%	Rural: Over $4,000 and Non-Homestead 33⅓%	All Other: Homestead Up to $4,000 25%	All Other: Over $4,000 and Non-Homestead 40%	All Other: Machinery Permanently Attached to Real Estate 33⅓%	Total Assessed Value	Total Assessed Value as Equalized by the Board of Review	Final Equalized Value
											Dollars	Dollars	Dollars	Dollars	Dollars	Dollars	Dollars	Dollars	Dollars	Dollars	Dollars	Dollars
A. B. Birdsall		NE¼ of NE¼	16	133	29	40		1	Yes		310 / 280	120 / 100		430 / 380	86 / 76					76	86	
Louie M. Stault & Carrie Peterson		NW¼ of NE¼				40			Yes		97 / 72			97 / 72		26 / 24				24	26	
State of Minnesota		SW¼ of NE¼																				
Gilbert B. & May Birdsall		SE¼ of NE¼				40			Yes		455 / 415			455 / 415	91 / 83					83	91	
Lawrence Lopka		NE¼ of NW¼				40			"		140			140	28					28	31	
"		NW¼ of NW¼ less Ry.				32			"		250 / 225			250 / 225	50 / 45					45	50	
Minnesota Power & Light Co.		SW¼ of NW¼				40			Yes		354 / 321			354 / 321		118 / 107				107	118	
"		SE¼ of NW¼				40			"		354 / 321			354 / 321		118 / 107				107	118	
Philip L. Holzman		NE¼ of SW¼				40			"		156 / 141			156 / 141		52 / 47				47	52	
Minnesota Power & Light Co.		NW¼ of SW¼				40			"		354 / 321			354 / 321		118 / 107				107	118	
" "		SW¼ of SW¼				40			"		354 / 321			354 / 321		118 / 107				107	118	
Philip L. Holzman		SE¼ of SW¼				40			"		306 / 279			306 / 279		102 / 93				93	102	
Milton & Eileen Hradsky		NE¼ of SE¼				40			Yes		400 / 365			400 / 365	80 / 73					73	80	
Steven Krig		NW¼ of SE¼				40			"		1035 / 945	710 / 590		1745 / 1535	207 / 177					177	207	
" "		SW¼ of SE¼				40			"		475 / 435			475 / 435	95 / 85					85	94	
Milton & Eileen Hradsky		SE¼ of SE¼				40			"		460 / 880	420 / 350		880 / 730	176 / 146					146	168	
						592					4741 / 4301	1250 / 1040		5991 / 5341	807 / 713	652 / 592				1305	1459	

In whose name assessed	Sold for taxes	Valuations by school districts as equalized by Department of Taxation: District No. ... Rate ... Mills	District No. ... Rate ... Mills	District No. ... Rate ... Mills	District No. ... Rate ... Mills	District No. ... Rate ... Mills	District No. ... Rate ... Mills	Tax including State Homestead	State Tax on Non-Homestead	Special taxes	Total taxes	Paid	When paid	Number of Receipt	March Settlement 1951	July Settlement 1951	Penalty	November Settlement 1951	Penalty	Collections to First Monday in January 1952	Penalty	Delinquent on First Monday in January 1952	Total Delinquent Tax and Penalty	Remarks
		Dollars	Dollars	Dollars	Dollars	Dollars	Dollars	$ cts.	$ cts.	$ cts.	$ cts.		Month Day Year		$ cts.	$ cts.	$ cts.	$ cts.	$ cts.	$ cts.	$ cts.	$ cts.	$ cts.	
A. B. Birdsall		1	86					1 84			1 84	PAID IN FULL	MAY 16 1951	6447		1884								
Louie M. Stault & Carrie Peterson		2	26					5 70	16		5 86	PAID IN FULL	MAY 31 1951	8877		586								
State of Minnesota		3																						
Gilbert B. & May Birdsall		4	91					1 94			1 94	PAID IN FULL	MAY 16 1951	6447		1994								
		5																						
Lawrence Lopka		6	31					6 78			6 78	PAID IN FULL	MAY 31 1951	8877		678								
"		7	50					10 96			10 96	PAID IN FULL	MAY 31 1951	8877		1096								
Minnesota Power & Light Co.		8	118					25 84	52		26 36	2nd Half Paid	OCT 18 1951	3698				13 18		13 18				
												1st Half Paid	MAY 23 1951	7166										
"		9	118					25 84	52		26 36	2nd Half Paid	OCT 18 1951	3698				13 18		13 18				
												1st Half Paid	MAY 23 1951	7166										
		10																						
Philip L. Holzman		11	52					11 60	22		11 60	PAID IN FULL	FEB 21 1951	2265	11 60									
Minnesota Power & Light Co.		12	118					25 84	52		26 36	2nd Half Paid	OCT 18 1951	3698				13 18		13 18				
												1st Half Paid	MAY 23 1951	7166										
" "		13	118					25 84	52		26 36	2nd Half Paid	OCT 18 1951	3698				13 18		13 18				
												1st Half Paid	MAY 23 1951	7166										
Philip L. Holzman		14	102					22 34	44		22 78	PAID IN FULL	FEB 21 1951	2265	22 78									
		15																						
Milton & Eileen Hradsky	SOLD FOR TAXES	16	80					17 52			17 52											17 52		
Steven Krig		17	207					45 34			45 34	PAID IN FULL	MAY 31 1951	8577		4534								
" "		18	94					20 58			20 58	PAID IN FULL	MAY 31 1951	8577		2058								
Milton & Eileen Hradsky	SOLD FOR TAXES	19	168					36 80			36 80											36 80		
		20																						
			807 / 652 / 1459					$1 319 64	2 86		322 46				34 38	8088		5272				54 32		

Assessment of Property in the Town of Aitkin

Cass County, Minnesota, for Taxes for the Year 1950.

Form 5CD

	In Whose Name Assessed	To Whom Transferred			Number of Acres of Land	No. School District	Indicates Land Subject to Tax	Indicates Personal Property Tax	True and Full Valuations: Land Exclusive of Structures and Improvements	Buildings and Other Structures	Machinery Permanently Attached to Real Estate	Total True and Full Value	Assessed Valuations: Rural: Homestead Up to $4,000 20%	Rural: Over $4,000 and Non-Homestead 33⅓%	All Other: Homestead Up to $4,000 25%	All Other: Over $4,000 and Non-Homestead 40%	Machinery Permanently Attached to Real Estate 33⅓%	Total Assessed Value	Total Assessed Value as Equalized by the Board of Review	Final Equalized Value
					Acres 100ths				Dollars	Dollars	Dollars	Dollars	Dollars	Dollars	Dollars	Dollars	Dollars	Dollars	Dollars	Dollars
	H. A. King	John H. Miller	1	NE¼ of NE¼ See 2 acc. Power & Light	12 25	1	Yes		195	190		385		128				128		
	Minnesota Power & Light Co.		2	24.4-acc of NW¼ of NE¼	24 40		"		183	95		278		92				92		
	"	"	3	SW¼ of NE¼	40		"		270			270		90				90		
	"	"	4	35 acc of SE¼ of NE¼	35		"		354			354		118				118		
	"	"	5	5 acc. of SE¼ of NE¼	5		"		321			321		107				107		
			6						306			306		102				102		
			7						279			279		93				93		
	Homo Alvin & Emily J. Tindall		8	5 acc. of SE¼ of NE¼	5		Yes		170	1200		1370	455	800				1255		
			9				Yes		170	700	750 Cabins	1620	214	539				753		
	Eugene Range Gauge Co.		10	20 acc of NE¼ of NW¼	20		Yes		174			174		58				58		
			11						159			159		53				53		
	Martin J. & Bertha O. Phillips		12	NW¼ of NW¼ See 6.9 acc. & Sec.	24 57		Yes		135	275		410	72					72		
			13						170	230		400	80					80		
	Guy H. & Mabel Smith		14	SW¼ of NW¼ See Pg. & Sec.	29		Yes		125			125	41					41		
			15						306			306		102				102		
	W. H. & Greg Palmer		16	SE¼ of NW¼	40		Yes		279			279		93				93		
			17						180			180		60				60		
	Minnesota Power & Light Co.		18	6.9 acc. of NE¼ of NW¼	6 90		"		54			54		18				18		
	W. H. & Greg Palmer		19	NE¼ of SW¼	40		"		306			306		102				102		
			20						279			279		93				93		
	State of Minnesota		21	NW¼ of SW¼																
	Minnesota Power & Light Co.		22	SW¼ of SW¼	40		Yes		354			354		118				118		
			23						321			321		107				107		
	" "		24	SE¼ of SW¼	40		"		354			354		118				118		
			25						321			321		107				107		
	J. Cunningham		26	2.20 acc. of NW¼ of NE¼	2 20		Yes		20	270		290	6					6		
			27						25	225		250	50					50		
	Minnesota Power & Light Co.		28	NE¼ of SE¼	40		Yes		354			354		118				118		
			29						321			321		107				107		
	" "		30	NW¼ of SE¼	40		"		354			354		118				118		
			31						321			321		107				107		
	" "		32	SW¼ of SE¼	40		"		354			354		118				118		
			33						321			321		107				107		
	" "		34	SE¼ of SE¼	40		"		321			321		107				107		
			35						64			64		23				23		
	" "		36	8 acc. of NW¼ of NE¼	8		"		63			63		21				21		
					52732				4669	2735		7294	462	1678				1885	2180	
									4145	2280		6425	315	1500				1815		

	Sold for Taxes	Validations by School Districts as Equalized by Department of Taxation: District No. / Levy / Rate / Mills	District No. / Levy / Rate / Mills	District No. / Levy / Rate / Mills	District No. / Levy / Rate / Mills	Tax including State Homestead Mills	State Tax on Non-Homestead Mills	Special Taxes	Total Taxes	Paid	When Paid Month Day Year	Number of Receipt	March Settlement 1951	June Settlement 1951	Penalty	November Settlement 1951	Penalty	Collections to First Monday in January 1952	Penalty	Delinquent on First Monday in January 1952	Total Delinquent Tax and Penalty	Remarks
		Dollars	Dollars	Dollars	Dollars	$ cts.	$ cts.	$ cts.	$ cts.				$ cts.	$ cts.	$ cts.	$ cts.	$ cts.	$ cts.	$ cts.	$ cts.	$ cts.	
1	SOLD FOR TAXES	75				16 42	34		16 76	PAID IN FULL	APR 2 6 1951	5727		16 76								
										2nd Half Paid	OCT 1 6 1951	3099										
2		90				15 34	30		15 64	1st Half Paid	MAY 2 2 1951	7166		7 82		7 82						
										2nd Half Paid	OCT 1 6 1951	3099										
3		118				25 84	52		26 36	1st Half Paid	MAY 2 2 1951	7166		13 18		13 18						
										2nd Half Paid	OCT 1 6 1951	3099										
4		102				22 34	44		22 78	1st Half Paid	MAY 2 2 1951	7166		11 39		11 39						
5				N 355 300		129 88	432		131 20	PAID IN FULL	OCT 1 0 1951	12334				131 20	2 62					
										2nd Half Paid	OCT 1 6 1951	3099										
6		58				12 70	26		12 96	1st Half Paid	MAY 2 2 1951	7166		6 48		6 48						
7		92				20 14			20 14	PAID IN FULL	MAY 3 1 1951	10130		20 14								
8		45				7 86			7 86	2nd Half Paid	OCT 3 1 1951	12876				4 93						
										1st Half Paid		12682										
9		102				22 34	44		22 78	PAID IN FULL	MAY 3 1 1951	5963		22 78								
10		20				4 38	08		4 46	PAID IN FULL	MAY 2 2 1951	7167		4 46								
11		102				22 34	44		22 78	PAID IN FULL	MAY 3 1 1951	5963		22 78								
12																						
										2nd Half Paid	OCT 1 6 1951	3099										
13		118				25 84	52		26 36	1st Half Paid	MAY 2 2 1951	7166		13 18		13 18						
										2nd Half Paid	OCT 1 6 1951	3099										
14		118				25 84	52		26 36	1st Half Paid	MAY 2 2 1951	7166		13 18		13 18						
15		60				13 14			13 14	PAID IN FULL	MAY 3 1 1951	10141		13 14								
										2nd Half Paid	OCT 1 6 1951	3099										
16		118				25 84	52		26 36	1st Half Paid	MAY 2 2 1951	7166		13 18		13 18						
										2nd Half Paid	OCT 1 6 1951											
17		118				25 84	52		26 36	1st Half Paid	MAY 2 2 1951	7166		13 18		13 18						
										2nd Half Paid	OCT 1 6 1951	3099										
18		118				25 84	52		26 36	1st Half Paid	MAY 2 2 1951	7166		13 18		13 18						
										2nd Half Paid	OCT 1 6 1951	3099										
19		118				25 84	52		26 36	1st Half Paid	MAY 2 2 1951	7166		13 18		13 18						
20		50				5 04	10		5 14	PAID IN FULL	MAY 2 2 1951	7167		5 14								
		1197	285																			
		1098	300		61	24 92	1 36		48 26					235 08		254 08						
		1095	300		61	129 88																

LAND & ALL VILLAGE OF SYLVAN BEACH SYLVAN BEACH CARLSON'S SYLVAN PARK SYLVAN BEACH

Assessment Roll and Tax List of Real Property in the Town of Inguson

Cass County, Minnesota, for Taxes for the Year 1950.

In Whose Name Assessed	To Whom Transferred	Description of Property: Subdivision	Sec. or Lot	Town or Block	Rng.	Number of Acres of Land	No. School District	Indicates Agricultural Tax in Col. No.	Indicates Agricultural Tax in Col. No.	True and Full Valuations: Land Exclusive of Structures and Improvements	Buildings and Other Structures	Machinery Permanently Attached to Real Estate	Total True and Full Value	Assessed Valuations: Rural: Homestead Up to $4,000 20%	Rural: Over $4,000 and Non-Homestead 33⅓%	All Other: Homestead Up to $4,000 25%	All Other: Over $4,000 Non-Homestead 40%	All Other: Machinery Permanently Attached to Real Estate 33⅓%	Total Assessed Value	Total Assessed Value as Equalized by the Board of Review	Final Equalized Value
						Acres 100ths				Dollars	Dollars	Dollars	Dollars	Dollars	Dollars	Dollars	Dollars	Dollars	Dollars	Dollars	Dollars
H. A. King	John Miller	All that part of NE¼ of NE¼ Sec. 17-133-29, lying above 1186' contour line running across said tract, which is 1186' above the sea level elevation as established by the Mississippi River Commission, being approximately 20 acres, excepting that part of said 20 acres included in the Northern Pacific Right of way, and a certain one acre tract owned and occupied by School District #1 of Cass County and excepting the South 15 rods of the E½ of NE¼ of NE¼				12 25	1	Yes		135	70		205		75				66	75	
Minnesota Power & Light Co.	"					24 40		"		123	165		148		66				66	75	
"	"									119			119		64				64	70	
										354			354		118						
"	"					40		"		321			321		107				107	118	
										306			306		102						
"	"					35		"		279			279		93				93	102	
Homo Alvin & Emily J. Lindal						5		Yes		15	200		215	255	200						
								Yes		75	900	150 Cabins	1125	210	900				464	555	
Cuyuna Range Power Co.						20		Yes		175			175		58						
										159			159		53				53	58	
Martin J. & Bertha O. Gobillique		7		NW¼ of NW¼ & Rig.	less 6.9 acs.	24 57		Yes		135	235		370	93							
										175	200		375	80					80	92	
Guy H. & Mabel Smith						29		Yes		195			195	65							
		pcls. lying below	SW¼ of NW¼	1186' contour line & less	Cemetery					205			205	41					41	46	
W. H. & Greg Palmer		9		SE¼ of NW¼		40		Yes		306			306		102						
										279			279		93				93	102	
Minnesota Power & Light Co.		10		6.9 acs. of NW¼ of NW¼		6 90		"		15			15		20						
										54			54		18				18	20	
W. H. & Greg Palmer		11		NE¼ of SW¼		40		"		306			306		102						
										279			279		93				93	102	
State of Minnesota		12		NW¼ of SW¼																	
Minnesota Power & Light Co.		13		SW¼ of SW¼		40		Yes		354			354		118						
										321			321		107				107	118	
"	"	14		SE¼ of SW¼		40		"		354			354		118						
										321			321		107				107	118	
J. Cunningham		15		2.20 acs. of NW¼ of NE¼		2 20		Yes		30	240		300	60							
								Yes		35	225		260	50					50	60	
Minnesota Power & Light Co.		16		NE¼ of SE¼		40		Yes		354			354		118						
										321			321		107				107	118	
"	"	17		NW¼ of SE¼		40		"		354			354		118						
										321			321		107				107	118	
"	"	18		SW¼ of SE¼		40		"		354			354		118						
										321			321		107				107	118	
"	"	19		SE¼ of SE¼		40		"		354			354		118						
										321			321		107				107	118	
"	"	20		8 acs. of SW¼ of NE¼		8				69			69		23						
										63			63		21				21	23	
						502 32				4569	2735		7304	452	1678				1885	2180	
										4145	2210		6355	215	1500						

Sold for Taxes	Valuations by School Districts as Equalized by Department of Taxation: District No. ..... Rate ..... Mills	District No. ..... Rate ..... Mills	District No. ..... Rate ..... Mills	District No. ..... Rate ..... Mills	District No. ..... Rate ..... Mills	District No. ..... Rate ..... Mills	Tax including State Homestead	State Tax on Non-Homestead 4½ Mills	Special Taxes	Total Taxes		Paid	When Paid Month Day Year	Number of Receipt	March Settlement 1951	June Settlement 1951	Penalty	November Settlement 1951	Penalty	Collections to the First Monday in January 1952	Penalty	Delinquent on First Monday in January 1952	Penalty	Total Delinquent Tax and Penalty	Remarks
	Dollars	Dollars	Dollars	Dollars	Dollars	Dollars	$ cts.	$ cts.	$ cts.	$ cts.					$ cts.	$ cts.	$ cts.	$ cts.	$ cts.	$ cts.	$ cts.	$ cts.	$ cts.	$ cts.	
SOLD FOR TAXES	75						1642	34		1676	1	PAID IN FULL	APR 26 1951	5727		1676									
												2nd Half Paid	OCT 18 1951	3099											
	70						1534	30		1564	2	1st Half Paid	MAY 23 1951	7166		782		782							
												2nd Half Paid	OCT 16 1951	3099											
	118						2584	52		2636	3	1st Half Paid	MAY 23 1951	7166		1318		1318							
												2nd Half Paid	OCT 16 1951	3099											
	102		N 255				2234	44		2278	4	1st Half Paid	MAY 23 1951	7166		1139		1139							
			360																						
							1298	132		1320	5	PAID IN FULL	OCT 16 1951	3234				1320	459						
												2nd Half Paid	OCT 16 1951	3099											
	58						1276	26		1296	6	1st Half Paid	MAY 23 1951	7166		648		648							
	N 92						2014			2014	7	PAID IN FULL	MAY 31 1951	7030		2014									
												2nd Half Paid	OCT 3 1951	3076											
	N 45						986			986	8	1st Half Paid		1062		493		493							
	102						2234	44		2278	9	PAID IN FULL	MAY 5 1951	5963		2278									
	20						438	08		446	10	PAID IN FULL	MAY 23 1951	7167		446									
	102						2234	44		2278	11	PAID IN FULL	MAY 8 1951	5963		2278									
											12														
												2nd Half Paid	OCT 16 1951	3099											
	118						2584	52		2636	13	1st Half Paid	MAY 23 1951	7166		1318		1318							
												2nd Half Paid	OCT 16 1951	3099											
	118						2584	52		2636	14	1st Half Paid	MAY 23 1951	7166		1318		1318							
	N 60						1314			1314	15	PAID IN FULL	MAY 31 1951	7041		1314									
												2nd Half Paid	OCT 16 1951	3099											
	118						2584	52		2636	16	1st Half Paid	MAY 23 1951	7166		1318		1318							
												2nd Half Paid	OCT 16 1951												
	118						2584	52		2636	17	1st Half Paid	MAY 23 1951	7166		1318		1318							
	118						2584	52		2636	18	1st Half Paid	OCT 16 1951	3077		1318		1318							
												2nd Half Paid	OCT 16 1951	3099											
	118						2584	52		2636	19	1st Half Paid	MAY 23 1951	7166		1318		1318							
	23						504	10		514	20	PAID IN FULL	MAY 22 1951	7167		514									
	1197	255			81	24498	736			49216						22608		25408							
	1598	30																							
	1595	555			81	1298																			

Assessment Roll and Tax List of Real Property in the Town of Lyleton, Cass County, Minnesota, for Taxes for the Year 1950.

Form 5CD

	IN WHOSE NAME ASSESSED	TO WHOM TRANSFERRED	DESCRIPTION OF PROPERTY: SUBDIVISION	Sec. or Lot	Town or Block	Rng.	Number of Acres of Land: Acres	100ths	Sec. Section District	Indicates Land Tax or Re	Indicates Land Tax or Re	TRUE AND FULL VALUATIONS: LAND Exclusive of Structures and Improvements (Dollars)	BUILDINGS and Other Structures (Dollars)	MACHINERY Permanently Attached to Real Estate (Dollars)	TOTAL True and Full Value (Dollars)	ASSESSED VALUATIONS: RURAL: Homestead Up to $4,000 20% (Dollars)	RURAL: Over $4,000 and Non-Homestead 33⅓% (Dollars)	ALL OTHER: Homestead Up to $4,000 25% (Dollars)	ALL OTHER: Over $4,000 Non-Homestead 40% (Dollars)	ALL OTHER: Permanently Attached to Real Estate 33⅓% (Dollars)	TOTAL ASSESSED VALUE (Dollars)	Total Assessed Value as Equalized by the Board of Review (Dollars)	FINAL EQUALIZED VALUE (Dollars)
1	Minnesota Power & Light Co.		20 ac. of NE¼ of NE¼	17	133	39	20		1	No		104			104	58					58		
2	Ray Carmichael		¼ ac. of NW¼ of NE¼				25					159			159	53							
3			SW¼ of NE¼									12			12	4					4	4	
4			SE¼ of NE¼									12			12	4							
5	Homa A. & Emily J. Lindall		5.15 acs. of E½ of NE¼ of NE¼				3	75		Yes		65	90		155	29							
6	John A. & Julia E. Ring	Henry Fielder	20 acs. of NE¼ of NW¼ less 12.4 acs. Ring				7	60				64	75		139	25					25	29	
7			NW¼ of NW¼									65	360		425	85							
8			SW¼ of NW¼									62	300		362	72					72	1	
9			SE¼ of NW¼																				
10	State of Minnesota		1 acre of NW¼ of NE¼																				
11			NE¼ of SW¼																				
12			NW¼ of SW¼																				
13			SW¼ of SW¼																				
14			SE¼ of SW¼																				
15	Bull River Cemetery Association		202' of 226' of SW¼ of NW¼									Exempt											
16			NE¼ of SE¼																				
17			NW¼ of SE¼																				
18			SW¼ of SE¼																				
19			SE¼ of SE¼																				
20																							
							31	60				306 / 281	450 / 375		756 / 656	114 / 97	62 / 57				154	176	

Cass County, Minnesota, for Taxes for the Year 1950.

	SOLD FOR TAXES	VALUATIONS BY SCHOOL DISTRICTS AS EQUALIZED BY DEPARTMENT OF TAXATION: District No. ..... Rate ..... Mills	District No. 1 Rate 22.2 Mills (Dollars)	District No. ..... Rate ..... Mills	District No. ..... Rate ..... Mills	District No. ..... Rate ..... Mills	District No. ..... Rate ..... Mills	Tax including State Homestead ..... Mills	State Tax on Non-Homestead 4.4 Mills	SPECIAL TAXES	TOTAL TAXES	PAID	WHEN PAID Month Day Year	Number of Receipt	March Settlement 1951	June Settlement 1951	Penalty	November Settlement 1951	Penalty	Collections to First Monday in January 1952	Penalty	Delinquent on First Monday in January 1952	Total Delinquent Tax and Penalty	REMARKS
1			58					12.70	26		12.96	2nd Half Paid	OCT 18 1951	3098										
2	SOLD FOR TAXES		4					88	02		90	1st Half Paid	MAY 22 1951	7184		6.48		6.48				90	
3																								
4																								
5					4 29			6.78			6.78	PAID IN FULL	OCT 18 1951	3234				6.78	24				
6			4 85					18.62			18.62	PAID IN FULL	MAY 8 1951	5781		18.62							
7																								
8																								
9																								
10																								
11																								
12																								
13																								
14																								
15																								
16																								
17																								
18																								
19																								
20																								
			4 85 / 62 / 147		4 29			61 / 32.70 / 61 / 2.78	28		29.26					25.10		13.26				90	

LAND & ALL LAND & ALL LAND, TO

VILLAGE OF SILVER

SILVER

CARLTON'S SILVER PARK

SILVER BEACH

Assessment Roll and Tax List of Real Property in the ~~Town~~ of Sylvan, Cass County, Minnesota, for Taxes for the Year 1950.

Form 5CD

In whose name assessed	To whom transferred		Description of property: Subdivision	Sec. or Lot	Town or Block	Rng.	Number of Acres of Land (Acres / 100ths)	No. School District	Sold subject to redemption (Yes or No)	Delinquent real estate tax (Yes or No)	True and Full Valuations: Land Exclusive of Structures and Improvements	Buildings and Other Structures	Machinery Permanently Attached to Real Estate	Total True and Full Value	Assessed Valuations: Rural: Homestead Up to $4,000 20%	Rural: Over $4,000 and Non-Homestead 33⅓%	All Other: Homestead Up to $4,000 25%	All Other: Over $4,000 and Non-Homestead 40%	Machinery Permanently Attached to Real Estate 33⅓%	Total Assessed Value	Total Assessed Value as Equalized by the Board of Review	Final Equalized Value
											Dollars	Dollars	Dollars	Dollars	Dollars	Dollars	Dollars	Dollars	Dollars	Dollars	Dollars	Dollars
Guy & Mabel Smith		1	NE¼ of NE¼	18	133	29	36 06	1	Yes		440	1120		1560	304					304		
" "		2	NW¼ of NE¼				39 78		"		965	935		1900	260					260	304	
											305			305	61							
											275			275	55					55	61	
Brower & Laura Paterson		3	SW¼ of NE¼ less Ry.				28 02		No		306			306		102						
" "		4	SE¼ of NE¼ "				38 74		"		277			277		92				93	102	
											1448	1180		2628		776						
											310	156		466		155				155	176	
Guy & Mabel Smith		6	NE¼ of NW¼				40		Yes		305			305	61							
" "		7	~~NW¼ of NW¼~~ Lot 1				40 81		"		875			875	55					55	61	
											405			405	81							
											415			415	83					83	91	
Chas. R. & Mabel M. Woodhouse		8	~~SW¼ of NW¼~~ Lot 2 less Ry.				39 03		"		205			205	41					41	45	
" "		9	SE¼ of NW¼				27 80		"		190			190	38					38	42	
											440			440	88							
C. R. Woodhouse		11	NE¼ of SW¼				40		"		400			400	80					80	88	
" "		12	~~NW¼ of SW¼~~ Lot 3				41 65		"		455			455	91							
											415			415	83					83	91	
" "		13	~~SW¼ of SW¼~~ Lot 4				42 07		"		405	810		1265	253							
											415	675		1090	218					218	253	
" "		14	SE¼ of SW¼				40		"		395			395	79							
											360			360	72					72	79	
Brower & Laura Paterson		16	NE¼ of SE¼				40		No		459			459		153						
" "		17	NW¼ of SE¼				40		"		417			417		139				139	153	
											459			459		153						
											417			417		139				139	153	
C. R. Woodhouse		18	SW¼ of SE¼				40		Yes		375			375	75							
											340			340	68					68	75	
Minnesota Power & Light Co.		19	SE¼ of SE¼				40		No		396			396		132						
											360			360		120				120	132	
		20																				
							496 96				5988	2110		8098	1190	716						
											5443	1760		7208	1063	646				1099	1906	

Allocations by School Districts as Required by Department of Taxation

Sold for Taxes	District No. / Rate	District No. / Rate	District No. / Rate	District No. / Rate	District No. / Rate	District No. / Rate	Tax including State Homestead	State Tax on Non-Homestead	Special Taxes	Total Taxes	Paid	When Paid	Number of Receipt	March Settlement 1951	June Settlement 1951	Penalty	November Settlement 1951	Penalty	Collections to First Monday in January 1952	Penalty	Delinquent on First Monday in January 1952	Penalty	Total Delinquent Tax and Penalty	Remarks
	Dollars	Dollars	Dollars	Dollars	Dollars	Dollars	$ cts.	$ cts.	$ cts.	$ cts.				$ cts.	$ cts.	$ cts.	$ cts.	$ cts.	$ cts.	$ cts.	$ cts.	$ cts.	$ cts.	
1		1304					66 51			66 51	2nd Half Paid	Oct 8 1951	2776											
											1st Half Paid	May 31 1951	6163		332		332							
2		61					13 36			13 36	2nd Half Paid	Oct 8 1951	2776											
											1st Half Paid	May 31 1951	6163		668		668							
3		102					22 84	44		22 28	2nd Half Paid	Oct 31 1951	5193											
											1st Half Paid	May 31 1951	6163		1139		1139							
4		176					39 34	78		39 32	2nd Half Paid	Oct 31 1951	5193											
											1st Half Paid	May 31 1951	6163		1966		1966							
5																								
6		61					13 36			13 36	2nd Half Paid	Oct 8 1951	2776											
											1st Half Paid	May 31 1951	6163		668		668							
7		91					19 94			19 94	2nd Half Paid	Oct 8 1951	2776											
											1st Half Paid	May 31 1951	6163		997		997							
8		45					9 86			9 86	2nd Half Paid	Oct 8 1951	2776											
											1st Half Paid	May 21 1951	7400		493		493							
9		42					9 20			9 20	2nd Half Paid	Oct 8 1951	2776											
											1st Half Paid	May 21 1951	7400		460		460							
10																								
11		88					19 28			19 28	2nd Half Paid	Oct 8 1951	2776											
											1st Half Paid	May 21 1951	7400		964		964							
12		91					19 94			19 94	2nd Half Paid	Oct 8 1951	2776											
											1st Half Paid	May 21 1951	7400		997		997							
13		253					55 42			55 42	2nd Half Paid	Oct 8 1951	2776											
											1st Half Paid	May 21 1951	7400		2771		2771							
14		79					17 30			17 30	2nd Half Paid	Oct 8 1951	2776											
											1st Half Paid	May 21 1951	7400		865		865							
15																								
16		153					33 52	68		34 20	2nd Half Paid	Oct 31 1951	5193											
											1st Half Paid	May 31 1951	6163		1710		1710							
17		153					33 52	68		34 20	2nd Half Paid	Oct 31 1951	5193											
											1st Half Paid	May 31 1951	6163		1710		1710							
18		75					16 42			16 42	2nd Half Paid	Oct 8 1951	2776											
											1st Half Paid	May 21 1951	7400		821		821							
19		132					28 92	58		29 50	2nd Half Paid	Oct 16 1951	5310											
											1st Half Paid	May 21 1951	7400		1475		1475							
20																								
		1190																						
		716					$1 412 50	216		1628					21033		21033							
		1906																						

Form SCD

	In Whose Name Assessed	To Whom Transferred	Description of Property: Subdivision	Sec. or Lot	Town or Block	Rge.	Number of Acres of Land (Acres / Mills)	No. School District	Indicates Homestead Tax Levied	Indicates Non-Homestead Tax Levied	True and Full Valuations: Land Exclusive of Structures and Improvements	Buildings and Other Structures	Machinery Permanently Attached to Real Estate	Total True and Full Value	Assessed Valuations: Rural: Homestead Up to $4,000 20%	Rural: Over $4,000 and Non-Homestead 33⅓%	All Other: Homestead Up to $4,000 25%	All Other: Over $4,000 and Non-Homestead 40%	Machinery Permanently Attached to Real Estate 33⅓%	Total Assessed Value	Total Assessed Value Revised by the Board of Review	Final Equalized Value
							Acres				Dollars	Dollars	Dollars	Dollars	Dollars	Dollars	Dollars	Dollars	Dollars	Dollars	Dollars	Dollars
1	Minnesota Power & Light Co.		NE¼ of NE¼	19	133	29	40	1	20		396			396		132						
											360			360		120				120	132	
2	" "		NW¼ of NE¼				40	1	"		396			396		132						
											360			360		120				120	132	
3	" "		SW¼ of NE¼				40	13	"		396			396		132						
											360			360		120				120	132	
4	" "		SE¼ of NE¼				40	13	"		396			396		132						
											360			360		120				120	132	
5																						
6	" "		NE¼ of NW¼				40	1	"		396			396		132						
											360			360		120				120	132	
7	" "		~~NW¼ of NW¼~~ Lot 1				42.14	1	"		417			417		139						
											378			378		126				126	139	
8	J. E. & Ellen J. Marlow		~~SW¼ of NW¼~~ Lot 2				41.87	1	100		310	180		490	98							
											280	150		430	86					86	98	214a
9	Andrew & Ethel Nagy		SE¼ of NW¼ less 10 ac.				30	1	100		132			132		44						
											120			120		40				40	44	
10	Minnesota Power & Light Co.						10	1	"		99			99		33						
											90			90		30				30	33	
11	" "		NE¼ of SW¼				40	13	"		396			396		132						
											360			360		120				120	132	
12	J. E. & Ellen J. Marlow		~~NW¼ of SW¼~~ Lot 3				41.61	13	100		310			310	62							
											280			280	56					56	62	115a
13	Minnesota Power & Light Co.		~~SW¼ of SW¼~~ Lot 4				31.85	15	20		306			306		102						
											279			279		93				93	102	
14	" "		SE¼ of SW¼				40	13	"		396			396		132						
											360			360		120				120	132	
15																						
16	Clara M. & Charles V. McKinney, Jr.		NE¼ of SE¼				40	13	100		310			310	62							
											280			280	56					56	62	115a
17	Minnesota Power & Light Co.		NW¼ of SE¼				40	13	20		396			396		132						
											360			360		120				120	132	
18	Clara M. & Charles V. McKinney, Jr.		SW¼ of SE¼				40	13	100		310	450		760	152							
											280	375		655	131					131	152	
19	" "		SE¼ of SE¼				40	13	"		350			350	70							
											320			320	64					64	70	
20																						
							626.81				5712	630		6342	444	1374						
											5187	525		5712	393	1249				1642	1818	

Validations by School Districts as Equalized by Department of Taxation: District No. 1 Rate 21.8 Mills; District No. 13 Rate 12.2 Mills; District No. ..... Rate ..... Mills; District No. ..... Rate ..... Mills; District No. ..... Rate ..... Mills

	Sold for Taxes	District No. 1	District No. 13	District No.	District No.	District No.	Total including State Homestead ..... Mills	State Tax on Non-Homestead 4.4 Mills	Special Taxes	Total Taxes	Paid	When Paid (Month Day Year)	Number of Receipt	March Settlement 1951	June Settlement 1951	Penalty	November Settlement 1951	Penalty	Collections to First Monday in January 1952	Penalty	Delinquent on First Monday in January 1952	Total Delinquent Tax and Penalty	Remarks
		Dollars	Dollars	Dollars	Dollars	Dollars	$ cts.	$ cts.	$ cts.	$ cts.				$ cts.	$ cts.	$ cts.	$ cts.	$ cts.	$ cts.	$ cts.	$ cts.	$ cts.	
1			137				2192	58		2250	2nd Half Paid / 1st Half Paid	OCT 16 1951 / MAY 23 1951	3100 / 7168		1125		1125						
2			137				2192	58		2250	2nd Half Paid / 1st Half Paid	OCT 16 1951 / MAY 23 1951	3100 / 7168		1125		1125						
3				137			2456	58		2514	2nd Half Paid / 1st Half Paid	OCT 16 1951 / MAY 23 1951	3100 / 7168		1257		1257						
4				137			2456	58		2514	2nd Half Paid / 1st Half Paid	OCT 16 1951 / MAY 23 1951	3100 / 7168		1257		1257						
5																							
6			137				2892	58		2950	2nd Half Paid / 1st Half Paid	OCT 16 1951 / MAY 23 1951	3100 / 7168		1475		1475						
7			139				3046	62		3108	2nd Half Paid / 1st Half Paid	OCT 16 1951 / MAY 23 1951	3100 / 7168		1553		1553						
8	SOLD FOR TAXES	# 98					2146			2146												214a	
9			44				964	20		984	2nd Half Paid / 1st Half Paid	OCT 31 1951 / MAY 31 1951	4768 / 11183		492		492						
10			33				722	14		736	PAID IN FULL	MAY 24 1951	7727		736								
11				137			2456	58		2514	2nd Half Paid / 1st Half Paid	OCT 16 1951 / MAY 23 1951	3100 / 7168		1257		1257						
12	SOLD FOR TAXES		# 67				1154			1154												115a	
13			102				1898	44		1942	2nd Half Paid / 1st Half Paid	OCT 16 1951 / MAY 23 1951	3100 / 7168		971		971						
14			137				2456	58		2514	2nd Half Paid / 1st Half Paid	OCT 16 1951 / MAY 23 1951	3100 / 7168		1257		1257						
15																							
16	SOLD FOR TAXES		# 67				1154			1154												115a	
17			137				2456	58		2514	2nd Half Paid / 1st Half Paid	OCT 16 1951 / MAY 23 1951	3100 / 7168		1257		1257						
18			# 157				2820			2820	PAID IN FULL	APR 26 1951	5728		2820								
19			# 70				1202			1202	PAID IN FULL	APR 26 1951	5728		1202								
20																							
		98 / 610	546 / 1966				25552 / 20619	504		26894					13594		13726					445	
		710	1108																				

Hover Avenue Park Avenue Chardon's Estate Invite Bar Invite Co. Supplies Fire & Civil Defense Fund

Assessment Roll and Tax List of Real Property in the Town of Dugwan, Cass County, Minnesota, for Taxes the Year 1950.

Form 1CD

	In Whose Name Assessed	To Whom Transferred	Description of Property: Subdivision	Sec. or Lot	Town or Block	Rng.	Number of Acres of Land (Acres 100ths)	No. School District	Indicates Homestead Tax or No	Indicates Agricultural Tax or No	True and Full Valuations: Land (+10%) Exclusive of Structures and Improvements (Dollars)	Buildings (+20%) and Other Structures (Dollars)	Machinery Personally Attached to Real Estate (Dollars)	Total True and Full Value (Dollars)	Assessed Valuations: Rural: Homestead Up to $4,000 20% (Dollars)	Rural: Over $4,000 and Non-Homestead 33⅓% (Dollars)	All Other: Homestead Up to $4,000 25% (Dollars)	All Other: Over $4,000 and Non-Homestead 40% (Dollars)	All Other: Machinery Personally Attached to Real Estate 33⅓% (Dollars)	Total Assessed Value (Dollars)	Total Assessed Value as Equalized by the Board of Review (Dollars)	Final Equalized Value (Dollars)
	Minnesota Power & Light Co.		NE¼NE¼	20	133	29	40	6	Yes		396			396		132						
											360			360		120				120	132	
	"	"	NW¼ of NE¼				40	1	"		396			396		132						
											360			360		120				120	132	
	"	"	SW¼ of NE¼				40	13	"		396			396		132						
											360			360		120				120	132	
	"	"	SE¼ of NE¼				40	13	"		396			396		132						
											360			360		120				120	132	
5																						
	"	"	NE¼ of NW¼				40	1	"		396			396		132						
											360			360		120				120	132	
	"	"	NW¼ of NW¼				40	1	"		396			396		132						
											360			360		120				120	132	
	"	"	SW¼ of NW¼				40	13	"		396			396		132						
											360			360		120				120	132	
	"	"	SE¼ of NW¼				40	13	"		396			396		132						
											360			360		120				120	132	
10																						
	"	"	NE¼ of SW¼				40	13	"		396			396		132						
											360			360		120				120	132	
	"	"	NW¼ of SW¼				40	13	"		396			396		132						
											360			360		120				120	132	
	"	"	SW¼ of SW¼				40	13	"		396			396		132						
											360			360		120				120	132	
	"	"	SE¼ of SW¼				40	13	"		396			396		132						
											360			360		120				120	132	
15																						
16	State of Minnesota		NE¼ of SE¼																			
17	State of Minnesota		NW¼ of SE¼																			
	Dewey McMaine		SW¼ of SE¼				40	13	Yes		108	480		588	117					108	117	
											148	400		548	108							
	"	"							"		110			110	22					20	22	
			SE¼ of SE¼				40	13	"		100			100	20							
20																						
							560				5017	480		5497	144	1584				1568	1783	
											4560	400		4960	128	1448						

Validations at School Districts as Equalized by Department of Taxation

	Districts No. ..... Rate ..... Mills	District No. 1 Rate 27.0 Mills	District No. 12 Rate 17.0 Mills	District No. ..... Rate ..... Mills	District No. ..... Rate ..... Mills	District No. ..... Rate ..... Mills
	Dollars	Dollars	Dollars	Dollars	Dollars	Dollars
1		137				
2		137				
3			137			
4			137			
5						
6		137				
7		137				
8			137			
9			137			
10						
11			137			
12			137			
13			137			
14			137			
15						
16						
17						
18	SOLD FOR TAXES	4 137				
19	SOLD FOR TAXES	4 27				
20						
		528	$ 149 / 1056 / 1205			

	Sold for Taxes	Tax including State Homestead (Dollars, Cts.)	State Tax on Non-Homestead 4½ Mills (Dollars, Cts.)	Special Taxes (Dollars, Cts.)	Total Taxes (Dollars, Cts.)	Paid	When Paid (Month, Day, Year)	Number of Receipt	March Settlement 1951	June Settlement 1951	Penalty	November Settlement 1951	Penalty	Collections to First Monday in January 1952	Penalty	Delinquent on First Monday in January 1952	Total Delinquent Tax and Penalty	Remarks
1		2872	58		2930	2nd Half Paid	OCT 1 6 1951	7168										
						1st Half Paid	MAY 2 3 1951	7168		1465		1465						
2		2872	58		2930	2nd Half Paid	OCT 1 6 1951	3101										
						1st Half Paid	MAY 2 3 1951	7168		1465		1465						
3		2456	58		2514	2nd Half Paid	OCT 1 6 1951	3100										
						1st Half Paid	MAY 2 3 1951	7168		1257		1257						
4		2456	58		2514	2nd Half Paid	OCT 1 6 1951	3100										
						1st Half Paid	MAY 2 3 1951	7168		1257		1257						
5																		
6		2872	58		2930	2nd Half Paid	OCT 1 6 1951	3101										
						1st Half Paid	MAY 2 3 1951	7168		1465		1465						
7		2872	58		2930	2nd Half Paid	OCT 1 6 1951	3101										
						1st Half Paid	MAY 2 3 1951	7168		1465		1465						
8		2456	58		2514	2nd Half Paid	OCT 1 6 1951	3101										
						1st Half Paid	MAY 2 3 1951	7168		1257		1257						
9		2456	58		2514	2nd Half Paid	OCT 1 6 1951	3101										
						1st Half Paid	MAY 2 3 1951	7168		1257		1257						
10																		
11		2456	58		2514	2nd Half Paid	OCT 1 6 1951	3101										
						1st Half Paid	MAY 2 3 1951	7168		1257		1257						
12		2456	58		2514	2nd Half Paid	OCT 1 6 1951	3101										
						1st Half Paid	MAY 2 3 1951	7168		1257		1257						
13		2456	58		2514	2nd Half Paid	OCT 1 6 1951	3101										
						1st Half Paid	MAY 2 3 1951	7168		1257		1257						
14		2456	58		2514	2nd Half Paid	OCT 1 6 1951	3101										
						1st Half Paid	MAY 2 3 1951	7161		1257		1257						
15																		
16																		
17																		
18	SOLD FOR TAXES	2364			2364												2364 ff 26 RR	
19	SOLD FOR TAXES	410			410												410 ff 45	
20																		
		11561	694		34696					159 56		159 56					2774	
		22423																

Assessment Roll and Tax List of Real Property in the Town of Lyeson, Cass County, Minnesota, for Taxes for the Year 1950.

Form 5CD

	In whose name assessed	To whom transferred	Description of property: Subdivision	Sec. or Lot	Town or Block	Rng.	Acres	100ths	Sch. District	Indicate if land is assessed to Town or No	Indicate if improvements are assessed to Town or No	True and Full Valuations: Land Exclusive of Structures and Improvements	Buildings and Other Structures	Machinery Permanently Attached to Real Estate	Total True and Full Value	Assessed Valuations: Rural: Homestead Up to $4,000 20%	Rural: Over $4,000 and Non-Homestead 33⅓%	All Other: Homestead Up to $4,000 25%	All Other: Over $4,000 and Non-Homestead 40%	Machinery Permanently Attached to Real Estate 33⅓%	Total Assessed Value	Total Assessed Value as Equalized by the Board of Review	Final Equalized Value
												Dollars	Dollars	Dollars	Dollars	Dollars	Dollars	Dollars	Dollars	Dollars	Dollars	Dollars	Dollars
1	Albert S. Ward Corporation		NE¼ of NE¼	21	133	29	40		1	7/10		306			306		102						
												279			279		93				93	102	
2	" "		NW¼ of NE¼				40		1	"		306			306		102						
												279			279		93				93	102	
3	" "		SW¼ of NE¼				40		13	"		306			306		102						
												279			279		93				93	102	
4	" "		SE¼ of NE¼				40		13	"		306			306		102						
												279			279		93				93	102	
5																							
6	" "		NE¼ of NW¼				40		1	"		306			306		102						
												279			279		93				93	102	
7																							
8	Minnesota Power & Light Co.		NW¼ of NW¼				40		1	"		396			396		132						
												360			360		120				120	132	
9	Wm. F. & Eileen Markoff		SW¼ of NW¼				40		13	"		306	062		1368		456				381	456	
												279	985		1264		388						
10	Albert S. Ward Corporation		SE¼ of NW¼				40		13	"		306			306		102						
												279			279		93				93	102	
11	" " "		NE¼ of SW¼				40			"		306			306		102						
												279			279		93				93	102	
12	Wm. F. & Eileen Markoff		NW¼ of SW¼				40			"		315			315		105						
												285			285		95				95	105	
13	Minnesota Power & Light Co.		SW¼ of SW¼				40			"		396			396		132						
												360			360		120				120	132	
14	" "		SE¼ of SW¼				40			"		396			396		132						
												360			360		120				120	132	
15																							
16	Albert S. Ward Corporation		NE¼ of SE¼				40			"		306			306		102						
												279			279		93				93	102	
17	" "		NW¼ of SE¼				40			"		306			306		102						
												279			279		93				93	102	
18	Cuyuna Range Power Co.		SW¼ of SE¼				40			"		354			354		118						
	State of Minnesota											321			321		107				107	118	
19			SE¼ of SE¼																				
20																							
							600					4917	1062		5979		1993						
												4476	985		5361		1787				1787	1993	

	Sold for Taxes	Valuations by School Districts as Equalized by Department of Taxation: District No. 1 Rate 22.1 Mills	District No. 13 Rate 12.2 Mills	District No. 1 Rate 22.1 Mills	District No. 13 Rate 12.2 Mills	District No. 1 Rate 22.1 Mills	District No. 13 Rate 12.2 Mills	Tax Including State Homestead ... Mills	State Tax on Non-Homestead 4½ Mills	Special Taxes	Total Taxes		Paid	When Paid (Month Day Year)	Number of Receipt	March Settlement 1951	June Settlement 1951	Penalty	November Settlement 1951	Penalty	Collections to First Monday in January 1952	Penalty	Delinquent on First Monday in January 1952	Total Delinquent Tax and Penalty	Remarks
		Dollars	Dollars	Dollars	Dollars	Dollars	Dollars	$ cts.	$ cts.	$ cts.	$ cts.					$ cts.	$ cts.	$ cts.	$ cts.	$ cts.	$ cts.	$ cts.	$ cts.	
1	SOLD FOR TAXES	102						22 34	44		22 78	1											22 78	LAND & ALL LAND & ALL ABOVE TO SE ABOVE TO SE
2	SOLD FOR TAXES	102						22 34	44		22 78	2											22 78	25 06
3	SOLD FOR TAXES		102					18 98	44		19 42	3											19 42	21 36
4	SOLD FOR TAXES		102					18 98	44		19 42	4											19 42	21 36
5												5												
6	SOLD FOR TAXES	102						22 34	44		22 78	6											22 78	
7												7												
8				132				30 90	58		31 48	8	2nd Half Paid	OCT 1 6 1951	3101 0110		15 74		15 74					
9			456					94 48	200		96 58	9	1st Half Paid / 2nd Half Paid	OCT 1 1 1951 / MAY 31 1951	3101 0704		43 44		43 44					
10	SOLD FOR TAXES		102					18 98	44		19 42	10											19 42	
11	SOLD FOR TAXES		102					18 98	44		19 42	11	2nd Half Paid	OCT 1 7 1951	3101								19 42	21 36
12			105					19 64	46		20 00	12	1st Half Paid	MAY 31 1951	0704		10 00		10 00					
13			132					24 56	58		25 14	13	2nd Half Paid / 1st Half Paid	OCT 1 6 1951 / MAY 2 3 1951	3101 0109		12 57		12 57					
14			132					24 56	58		25 14	14	2nd Half Paid / 1st Half Paid	OCT 1 8 1951 / MAY 2 3 1951	3101 0109		12 57		12 57					
15												15												
16	SOLD FOR TAXES		102					18 98	44		19 42	16											19 42	21 36
17	SOLD FOR TAXES		102					18 98	44		19 42	17											19 42	21 36
18			118					21 96	52		22 48	18	2nd Half Paid / 1st Half Paid	OCT 1 6 1951 / MAY 2 3 1951	3101 0109		11 24		11 24					
19												19												
20												20												
		306	1555	132		A 13	69 02										105 56		105 56				184 66	
						A 13	219 53	568			39 593													
						A 1	30 90																	

LAND & ALL ABOVE TO SE

VILLAGE OF STURGEON

SEVEN STATE CARLSON'S SYLVAN PARK

SYLVAN BEACH

Form 5(C)

Assessment Roll and Tax List of Real Property in the Town of Lyeson, Cass County, Minnesota, for Taxes for the Year 1950.

	In Whose Name Assessed	To Whom Transferred	Description of Property: Subdivision	Sec. or Lot	Town or Block	Rng.	Number of Acres of Land (Acres 100ths)	No. School District	Indicate Lines Omitted Tax or Sale	Indicate Lines Omitted Tax or Sale	True and Full Valuations: Land Exclusive of Structures and Improvements (Dollars)	Buildings and Other Structures (Dollars)	Machinery Permanently Attached to Real Estate (Dollars)	Total True and Full Value (Dollars)	Assessed Valuations: Rural: Homestead Up to $4,000 20% (Dollars)	Rural: Over $4,000 Up to $8,000 Homestead 33⅓% (Dollars)	All Other: Homestead Up to $4,000 25% (Dollars)	All Other: Over $4,000 Up to $8,000 Homestead 40% (Dollars)	All Other: Machinery Permanently Attached to Real Estate 33⅓% (Dollars)	Total Assessed Value	Total Assessed Value as Equalized by the Board of Review (Dollars)	Final Equalized Value (Dollars)
1	George J. & Georgia E. Schafer		NE¼ of NE¼	28	133	29	40	13	No		306			306		102				73	102	
2	" " "		NW¼ of NE¼				40		"		279			279		93				73	102	
3	Ole Gerson		SW¼ of NE¼				40		Yes		306			306	75	102				68	75	
4	George J. & Georgia E. Schafer		SE¼ of NE¼				40		No		279			279	68	93				73	102	
5																						
6	Joseph & Frank Kaskovich		NE¼ of NW¼				40		Yes		265	360		625	125					108	125	
7	" " "		NW¼ of NW¼				40		"		240	300		540	108					80	88	
8	" " "		SW¼ of NW¼				40		"		440			440	88					80	88	
9	" " "		SE¼ of NW¼				40		"		400			400	80					80	88	
10																						
11	Ole Gerson		NE¼ of SW¼				40		"		395			395	79					72	79	
12	" "		NW¼ of SW¼				40		"		360			360	72					72	79	
13	" "		SW¼ of SW¼				40		"		310			310	62					56	62	
14	" "		SE¼ of SW¼				40		"		280			280	56					56	62	
15	Lot 4 Blk 1																					
16	Georgia H. Johnson		8.5 acs. of Lot 1 NW¼ of NW¼				8.50		No		126	240		366		122				105	122	
17	Arthur C. & Gladys M. Drummond		5.8 acs. of Lot 1 NW¼ of NW¼				5.80		"		115	200		315		105				105	122	
18	Victor & Mabel Viking		Part of Lot 1 NW¼ of NW¼				3		Yes		57	300		357		119				108	108	
19	S. E. & Grace M. Roberts		5.80 of N. 475' of Lot 1 E. 1/2 NW¼ of NW¼ of Sec						No		150	325		375	75					63	75	
20											45	270		315	63					63	75	
											33	110		143		71				60	71	
											30	150		180		60				60	71	
							498.30				4584	1507		6091	821	662						
											4165	1256		5421	735	582				1317	1483	

Sec. 28 Twp. 133 Rng. 29

	Sold for Taxes	Valuations by School Districts as Equalized by Department of Taxation: District No. 13 Rate 184.00 Mills	Tax including State Homestead	State Tax on Non-Homestead	Special Taxes	Total Taxes	Paid	When Paid	Number of Receipt	March Settlement 1951	June Settlement 1951	Penalty	November Settlement 1951	Penalty	Collections to First Monday in January 1952	Penalty	Delinquent as First Monday in January 1951	Total Delinquent Tax and Penalty	Remarks
1		102	1.88	44		1.42											1942	2136	
2		102	1.88	44		1.42											1942	2136	
3	SOLD FOR TAXES	75	1.36			1.36											1396		
4		102	1.88	44		1.42											1942	2136	
5																			
6		125	2.26			2.26	2nd Half Paid OCT 2 4 1951 1st Half Paid MAY 3 1951	13972 13007			1163		1163						
7		88	1.63			1.63	2nd Half Paid OCT 2 4 1951 1st Half Paid MAY 3 1951	13971 13007			819		819						
8		88	1.63			1.63	2nd Half Paid OCT 2 4 1951 1st Half Paid MAY 3 1951	13970 13007			819		819						
9		88	1.63			1.63	2nd Half Paid OCT 2 4 1951 1st Half Paid MAY 3 1951	13969 13007			819		819						
10																			
11	SOLD FOR TAXES	79	1.47			1.47											1470	1617	1944 / 1434 / 16.35
12	SOLD FOR TAXES	79	1.47			1.47											1470	1617	1434 / 16.35
13	SOLD FOR TAXES	62	1.15			1.15											1154	1269	1894 / 21.50
14	SOLD FOR TAXES	62	1.15			1.15											1154	1269	1894 / 21.50
15																			
16		122	2.27	54		2.81	PAID IN FULL APR 2 6 1951		5990		2.32								12.82 Abated
17		122 / 63 Abate #4587	2.27 / 1.17	54 / 28		2.81 / 1.45	2nd Half Paid OCT 3 1 1950 1st Half Paid MAY 3 1951		13928 8128		9.12		9.12						
18		75	1.36			1.36											1396	1536	
19		91	1.69.22	32		1.35.4	PAID IN FULL JAN 2 2 1951		673	13.54									
20																			
		821 / 662 / 1483	16.00	2.90		278.90				13.54	68.54		45.32				1386		

Cass County

Village of Steam Park

Steam Beach

Land & Air Land & Air Route to St. Louis, Mo.

Form 5CD

Assessment Roll and Tax Roll of the Property in the County of Cass

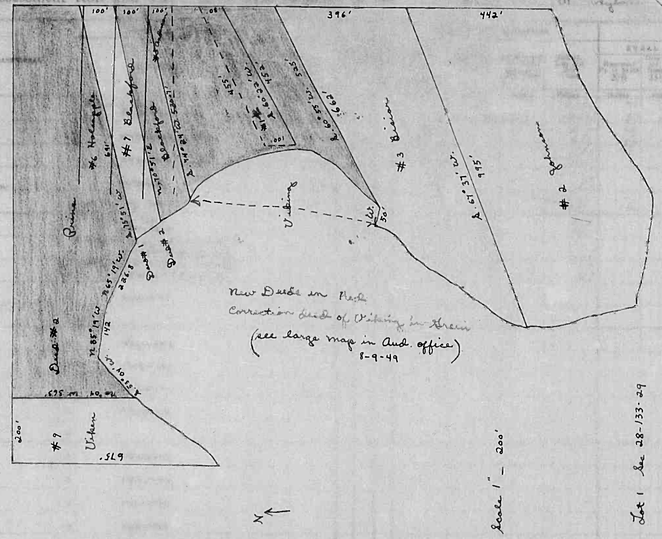

IN WHOSE NAME ASSESSED	TO WHOM DELINQUENT
Geo. W. + Agnes A. Quine	
Ole Peterson	
A. D. McKesson	
Richard M. + Georgia Jo	
Julius Vikhem	
Julian + Mildred Wing	
E. B. + Lorraine Blastfo	
Fred Danger	
Henry C. Lodge Est	

ASSESSED VALUATIONS

ALL OTHER: Homestead Up to $4,000 25%	ALL OTHER: Over $4,000 and Non-Homestead 40%	MACHINERY Permanently Assessed in Lieu of Taxes 33 1/3%	TOTAL ASSESSED VALUE	Total Assessed Value as Equalized by the Board of Review	FINAL EQUALIZED VALUE
Dollars	Dollars	Dollars	Dollars	Dollars	Dollars
			864	955	
			56	62	
			75	83	
			11	12	
			130	155	
			55	66	
			56	67	
			16	19	
18 22	825 144	2496 2079	3321 2823	312 297	587 476
			763	899	

Cass County, Minnesota, for Taxes for the Year 1950.

	SOLD FOR TAXES	VALUATIONS BY SCHOOL DISTRICTS AS EQUALIZED BY DEPARTMENT OF TAXATION: District No. ..... Rate ..... Mills	District No. ..... Rate ..... Mills	District No. 13 Rate 12 Mills	District No. ..... Rate ..... Mills	District No. ..... Rate ..... Mills	District No. ..... Rate ..... Mills	Tax including State Homestead ..... Mills	State Tax on Non-Homestead 44 Mills	SPECIAL TAXES	TOTAL TAXES		PAID	WHEN PAID Month Day Year	Number of Receipt	March Settlement 1951	June Settlement 1951	Penalty	November Settlement 1951	Penalty	Collections in First Monday in January 1952	Penalty	Delinquent on First Monday in January 1952	Total Delinquent Tax and Penalty	REMARKS
		Dollars	Dollars	Dollars	Dollars	Dollars	Dollars	$ cts.	$ cts.	$ cts.	$ cts.					$ cts.	$ cts.	$ cts.	$ cts.	$ cts.	$ cts.	$ cts.	$ cts.	$ cts.	
1				95								1	2nd Half Paid	NOV 2 0 1951	5217										
				340				8 96	150		1246		1st Half Paid	MAY 3 1 1951	10146										Statement pending
2	SOLD FOR TAXES			62				11 54			1154	2											1154		
3				83				15 44	36		1580	3	2nd Half Paid	OCT 1 2 1951	5343										
													1st Half Paid	MAY 1 8 1951	6794		790		790						
4				12				224	06		280	4	PAID IN FULL	APR 2 6 1951	5120		230								
5				155				2884			2884	5											2884	0372	
6				66				1228	30		1258	6	PAID IN FULL	APR 3 0 1951	5760		1258								
7				67				1248	30		1278	7	PAID IN FULL	MAY 1 5 1951	6762		1278								
8	SOLD FOR TAXES			19				354	08		362	8											362		
9												9													
10												10													
11												11													
12												12													
13												13													
14												14													
15												15													
16												16													
17												17													
18												18													
19												19													
20												20													
				819																					
				579				8 13	46 32	260	14992						7699		793		4123		4460		
				899																					

LAND & ALL LAND & ALL AUD. CO. CO. AUD. CO. VILLAGE OF STIVAH VILLAGE OF STIVAH CARTON'S STIVAH PARK STIVAH BEACH

Form SCD

	In Whose Name Assessed	To Whom Transferred	Description of Property: Subdivision	Sec. or Lot	Town or Block	Rng.	Number of Acres of Land: Acres	100ths	No. School District	Indicates Homestead Tax to be Paid	Indicates Agricultural Land to be Paid	True and Full Valuations: Land Exclusive of Structures and Improvements (100%)	Buildings and Other Structures (50%)	Machinery Permanently Attached to Real Estate (50%)	Total True and Full Value	Assessed Valuations: Rural: Homestead Up to $4,000 20%	Rural: Over $4,000 and Non-Homestead 33⅓%	All Other: Homestead Up to $4,000 25%	All Other: Over $4,000 and Non-Homestead 40%	Machinery Permanently Attached to Real Estate 33⅓%	Total Assessed Value	Total Assessed Value as Equalized by the Board of Review	Final Equalized Value
												Dollars	Dollars	Dollars	Dollars	Dollars	Dollars	Dollars	Dollars	Dollars	Dollars	Dollars	Dollars
1	Geo. W. & Agnes L. Quine		Part of Lot 1 ~~NE¼NW¼~~	28	135	29	11	52	13	No		15	860	300		1155	155	340				864	1155
												105	1220	Hydraulic		1254	11	273					
2	Ole Peterson		~~NW¼NE¼~~ Lot 2				39	95		No		310				310	62					56	62
												280				280	56						
3	A. D. McKesson		~~SW¼NW¼~~ Lot 3				32	25		No		247				247		83				75	83
												225				225		75					
4	Richard M. & Georgia Johnson		~~SW¼NW¼~~ Lot 4				2	50	"			36				36		12				11	12
												33				33		11					
5	Julius Viken		W. 20.0' of Lot 1				3			No		55	720			775	155					1584	1155
												50	600			650	130						
6	Julian & Mildred Wing		1 acre of Lot 1 ~~NW¼NW¼~~				11			No		18	180			198		66				55	66
												165	500			665		55					
7	U. B. & Lorraine Blackford		S. 100' of N. 396' of Lot 1 on E. side of ~~NW¼NW¼~~ Non-Ag. Sales				1		"			201	180			381		67				56	67
												168	500			668		56					
8	Fred Dengler		S. 100' of N. 396' of Lot 1 on E. side of ~~NW¼NW¼~~ Non-Ag. Sales				1		"			21	36			57		19				16	19
												18	30			48		16					
9			SE¼NW¼																				
10	Harry A. & Cecile B. Judd		Part of Lot 11																				
11			NE¼ of SW¼																				
12			NW¼ of SW¼																				
13			SW¼ of SW¼																				
14			SE¼ of SW¼																				
15																							
16			NE¼ of SE¼																				
17			NW¼ of SE¼																				
18			SW¼ of SE¼																				
19			SE¼ of SE¼																				
20																							
							88	22				825	2496		3321	312	517				763	877	
												744	2079		2823	267	496						

Valuations by School Districts as Equalized by Department of Taxation

	Sold for Taxes	District No. ..... Rate ..... Mills	District No. ..... Rate ..... Mills	District No. 13 Rate 73.6 / 116 Mills	District No. ..... Rate ..... Mills	District No. ..... Rate ..... Mills	District No. ..... Rate ..... Mills	Tax including State Homestead ..... Mills	State Tax on Non-Homestead 44 Mills	Special Taxes	Total Taxes		Paid	When Paid (Month Day Year)	Number of Receipt	March Settlement 1951	June Settlement 1951	Penalty	November Settlement 1951	Penalty	Collections to First Monday in January 1952	Penalty	Delinquent on First Monday in January 1952	Total Delinquent Tax and Penalty	Remarks
		Dollars	Dollars	Dollars	Dollars	Dollars	Dollars	$ cts.	$ cts.	$ cts.	$ cts.					$ cts.	$ cts.	$ cts.	$ cts.	$ cts.	$ cts.	$ cts.	$ cts.	$ cts.	
1				#95 340				8.96	1.50		9.46	1	2nd Half Paid 1st Half Paid	NOV 20 1951 MAY 31 1951	5217 10146		$1.23				4.23				Delinquent paid
2	SOLD FOR TAXES			#62				11.54			11.54	2											11.54		
3				83				15.44	.36		15.80	3	2nd Half Paid 1st Half Paid	OCT 8 2 1951 MAY 16 1951	5203 6794		7.90		7.90						
4				12				2.24	.06		2.30	4	PAID IN FULL	APR 26 1951	5120		2.30								
5				#155				28.84			28.84	5											28.84	31.72	
6				66				12.28	.30		12.58	6	PAID IN FULL	APR 30 1951	5760		12.58								
7				67				12.48	.30		12.78	7	PAID IN FULL	MAY 15 1951	6762		12.78								
8	SOLD FOR TAXES			19				3.54	.08		3.62	8											3.62		
9												9													
10												10													
11												11													
12												12													
13												13													
14												14													
15												15													
16												16													
17												17													
18												18													
19												19													
20				#812 587 879			#13	16.37	.26		16.92	20					12.49		7.90		4.23		4.26		

Assessment Roll and Tax List of Real Property in the Town of Sylvan, Cass County, Minnesota, for Taxes for the Year 1950.

Form 5CD

In Whose Name Assessed	To Whom Transferred	No.	Description of Property: Subdivision	Sec. or Lot	Town or Block	Rng.	Number of Acres of Land (Acres 100ths)	No. School District	Indicate Homestead Tax by H	Indicate Agricultural Tax by A	True and Full Valuations: Land Exclusive of Structures and Improvements (1949 / 1950)	Buildings and Other Structures (1949 / 1950)	Machinery Permanently Attached to Real Estate	Total True and Full Value	Assessed Valuations: Rural: Homestead Up to $4,000 20%	Rural: Over $4,000 and Non-Homestead 33⅓%	All Other: Homestead Up to $4,000 25%	All Other: Over $4,000 and Non-Homestead 40%	All Other: Machinery Permanently Attached to Real Estate 33⅓%	Total Assessed Value	Total Assessed Value as Equalized by the Board of Review	Final Equalized Value
							Acres 100ths				Dollars	Dollars	Dollars	Dollars	Dollars	Dollars	Dollars	Dollars	Dollars	Dollars	Dollars	Dollars
Adolph & Ethel Staub		1	NE¼ of NE¼	29	133	29	40	13		No	264 / 264			264 / 240		85 / 80				80	88	
Dewey McMain		2	NW¼ of NE¼				40			Yes	405 / 271	60 / 50		465 / 321	93 / 64					84	93	
" "		3	SW¼ of NE¼				40			"	340 / 310			340 / 310	68 / 62					62	68	
Adolph Staub		4	SE¼ of NE¼				40			No	237 / 216			237 / 216		79 / 72				72	79	
		5																				
N.W. Paper Co.		6	NE¼ of NW¼				40			"	306 / 279			306 / 279		102 / 93				93	102	
" "		7	NW¼ of NW¼				40			"	279 / 279			279 / 279		93 / 93				93	102	
" "		8	SW¼ of NW¼				40			"	306 / 279			306 / 279		102 / 93				93	102	
" "		9	SE¼ of NW¼				40			"	306 / 279			306 / 279		102 / 93				93	102	
		10																				
Sadie Pierce		11	~~NW¼ of NW¼~~ Lot 2				33 50			Yes	255 / 230			255 / 230	51 / 46					46	51	
" "		12	~~NE¼ of NW¼~~ Lot 3				48 85			"	340 / 310			340 / 310	68 / 62					62	68	
		13	SW¼ of SW¼																			
		14	SE¼ of SW¼																			
		15																				
A.W. Brown		16	NE¼ of SE¼				40			"	310 / 280			310 / 280	62 / 56					56	62	
" "		17	~~NW¼ of SE¼~~ } Lot 5				42 40			"	305 / 275			305 / 275	61 / 55					55	61	
		18	~~SW¼ of SE¼~~ }																			
" "		19	~~SE¼ of SE¼~~ Lot 1				22 10			"	205 / 185	330 / 275		535 / 460	107 / 92					92	107	
		20																				
							502 85				3385 / 3032	390 / 325		3775 / 3357	510 / 457	575 / 524				981	1085	

Cass County, Minnesota, for Taxes for the Year 1950.

	Sold for Taxes	Valuations by School Districts as Equalized by Department of Taxation: District No. ..... Rate ..... Mills	District No. ..... Rate ..... Mills	District No. 13 Rate 20 Mills	District No. ..... Rate ..... Mills	District No. ..... Rate ..... Mills	District No. ..... Rate ..... Mills	Tax Including State Homestead ..... Mills	State Tax on Non-Homestead 4½ Mills	Special Taxes	Total Taxes	Paid	When Paid (Month, Day, Year)	Number of Receipt	March Settlement 1951	June Settlement 1951	Penalty	November Settlement 1951	Penalty	Collections to First Monday in January 1952	Penalty	Delinquent on First Monday in January 1952	Total Delinquent Tax and Penalty	Remarks
		Dollars	Dollars	Dollars	Dollars	Dollars	Dollars	$ cts.	$ cts.	$ cts.	$ cts.				$ cts.	$ cts.	$ cts.	$ cts.	$ cts.	$ cts.	$ cts.	$ cts.	$ cts.	
1			88					16 81	38		17 19	2nd Half Paid 1st Half Paid	OCT 3 1951 MAY 3 1951	4417 / 2152		8 38		8 38						
2	SOLD FOR TAXES		93					17 30			17 30											17 30	18 03	
3	SOLD FOR TAXES		68					12 66			12 66											12 66	13 19	
4			79					14 70	34		15 04	2nd Half Paid 1st Half Paid	OCT 3 1951 MAY 3 1951	4417 / 2152		2 52		2 52					
5																								
6			102					18 98	44		19 42	PAID IN FULL	MAY 3 1951	5448		19 42								
7			102					18 98	44		19 42	PAID IN FULL	MAY 3 1951	5448		19 42								
8			102					18 98	44		19 42	PAID IN FULL	MAY 3 1951	5448		19 42								
9			102					18 98	44		19 42	Balance Paid Part Paid	MAY 3 1951	6378 / 5760		18 44 / 1 42								Balance $18.44
10																								
11	SOLD FOR TAXES		51					9 50			9 50											9 50		
12	SOLD FOR TAXES		68					12 66			12 66											12 66		
13																								
14																								
15																								
16	SOLD FOR TAXES		62					11 54			11 54											11 54		
17	SOLD FOR TAXES		61					11 36			11 36											11 36		
18																								
19	SOLD FOR TAXES		107					19 92			19 92											19 92		
20																								
		510 / 575 / 1085					510	261 14	24 81		264 42					93 58		65 90				97 94		

Land & Alt. Land & Alt. Audit Co. 53 Audit Co. 53 | Village of Sylvan | Rice Sylvan | Carlson's Sylvan Park | Sylvan Beach

Form SCD

	In Whose Name Assessed	To Whom Transferred	Description of Property: Subdivision	Sec. or Lot	Town or Block	Rng.	Number of Acres of Land: Acres	Hdth	No. School District	Indicate Homestead Taxes by H	Indicate Agricultural Taxes by A	True and Full Valuations: Land Exclusive of Structures and Improvements (Dollars)	Buildings and Other Structures (Dollars)	Machinery Permanently Attached to Real Estate (Dollars)	Total True and Full Value (Dollars)	Assessed Valuations: Rural: Homestead Up to $4,000 20% (Dollars)	Rural: Over $4,000 Non-Homestead 33⅓% (Dollars)	All Other: Homestead Up to $4,000 25% (Dollars)	All Other: Over $4,000 Non-Homestead 40% (Dollars)	All Other: Machinery Permanently Attached to Real Estate 33⅓% (Dollars)	Total Assessed Value (Dollars)	Total Assessed Value as Equalized by the Board of Review (Dollars)	Final Equalized Value (Dollars)
1	State of Minnesota		Part of E½ of NE¼ ~~NE¼ NE¼~~	30	133	29		13															
2	Minnesota Power & Light Co.		NW¼ of NE¼				40			Dia		486 / 9441			486 / 9441		162 / 147				162 / 147		
3	" "		~~SW¼ NW¼~~ Lot 3				28 75					1584 / 5581	8554 / 74874	3431 / 40344	13569 / 119799		528 / 39900			12103	39485		
4	Guy L. & Hulda E. Dunaway		S. 14.25 ac. of E½ of NE¼ ~~SW¼ NW¼~~				14 25					1436 / 111 / 102	74874 /	40344 /	115876 / 102		23984 / 87 / 84			13448	38792 / 84		
5																							
6	Minnesota Power & Light Co.		~~NW¼ NW¼~~ Lot 2				48					328 / 480			328 / 480		176 / 160				176 / 160		
7			NW¼ of NW¼																				
8	" "		~~SW¼ NW¼~~ Lot 5				35 25					462 / 420			462 / 420		154 / 140				154 / 140		
9	" "		~~SW¼ SW¼~~ Lot 4				15					198 / 180			198 / 180		66 / 60				66 / 60		
10																							
11			NE¼ of SW¼																				
12			NW¼ of SW¼																				
13			SW¼ of SW¼																				
14			SE¼ of SW¼																				
15																							
16	Sadie Pierce		~~NW¼ NW¼~~ Lot 9				34 75			Dia		264 / 240			240 / 240		53 / 48				48		
17			NW¼ of SW¼																				
18			SW¼ of SW¼																				
19	" "		~~SW¼ SW¼~~ Lot 10				17					130 / 120	300 / 250		430 / 370		86 / 74				74		
20	State of Minnesota		Lot 3	32	133	29																	
							233					3761 / 8419 / 3764	8914 / 74874 / 80844	40344 / 36310	133919 / 111604 / 130935		139 / 30960 / 122 / 25885 / 27977			13448 / 13103	39455 / 40219	44547	

	Sold for Taxes	Validations by School Districts as Equalized by Department of Taxation: District No. ..... Rate ..... Mills	Dollars	District No. ..... Rate ..... Mills	Dollars	District No. ..... Rate ..... Mills	Dollars	District No. ..... Rate ..... Mills	Dollars	Tax including State Homestead ..... Mills	State Tax on Non-Homestead 44 Mills	Special Taxes	Total Taxes	Paid	When Paid	Number of Receipt	March Settlement 1951	June Settlement 1951	Penalty	November Settlement 1951	Penalty	Collections in First Monday in January 1952	Penalty	Delinquent on First Monday in January 1952	Total Delinquent Tax and Penalty	Remarks
1																										
2				162						8 16	72		8 88	2nd Half Paid	OCT 1 8 1951	13101		162		162						
														1st Half Paid	MAY 2 3 1951	7111										
3				39485						1341 74	1293 74		7522 68	2nd Half Paid	OCT 1 8 1951	13101		3761 34		3761 34					
														1st Half Paid	MAY 2 3 1951	7111										
4				37						6 88	16		704	PAID IN FULL	MAY 3 1 1951	10158		704								
5																										
6				176						3 76	78		3354	2nd Half Paid	OCT 1 8 1951	13101		1677		1677						
														1st Half Paid	MAY 2 3 1951	7111										
7																										
8				154						2 66	68		2934	2nd Half Paid	OCT 1 8 1951	13101		1467		1467						
														1st Half Paid	MAY 2 3 1951	7111										
9				66						1 28	60		92 58	2nd Half Paid	OCT 1 8 1951	13101		629		629						
														1st Half Paid	MAY 2 3 1951	7111										
10																										
11																										
12																										
13																										
14																										
15																										
16	SOLD FOR TAXES			53						9 86			9 86	PAID IN FULL	MAY 3 1 1951	10125		986								
17																										
18																										
19	SOLD FOR TAXES			86						16 00			16 00	PAID IN FULL	MAY 3 1 1951	10125		1600								
20																										
				139 / 40550 / 40689					8 10	7485 54	1786 38		7661 92					3761 34		3761 34						

Form 5CD

1947 Tax List

Lot 1 Sec. 33-133-29

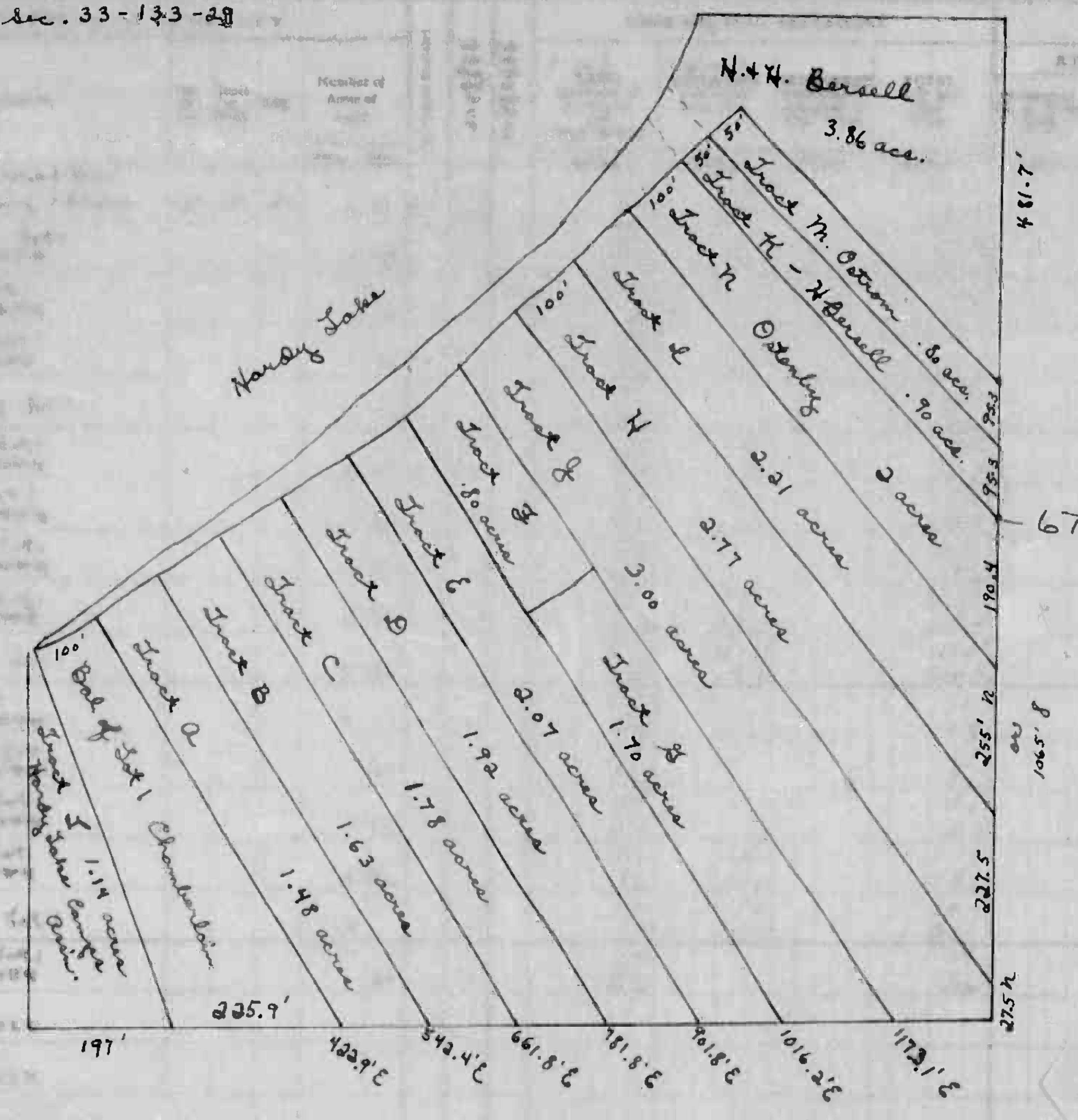

Line	In Whose Name Assessed	Total Assessed Value	Total Assessed Value as Equalized by the Board of Review	Sold for Taxes	District No. 13 Rate 18.12 Mills	Tax including State Homestead	State Tax on Non-Homestead 4.40 Mills	Total Taxes	Paid	When Paid	Number of Receipt	June Settlement 1951	November Settlement 1951	Penalty	Delinquent on First Monday in January 1952	Total Delinquent Tax and Penalty
1	Michael A. & Olga A. Chamber[lain]	67	79		79	14 70	34	15 04	PAID IN FULL	MAY 2 1951	5845	15 04				
2	Joseph & Martha Koeppl (Tract ...)	36	42		42	7 82	18	8 00	PAID IN FULL	MAY 17 1951	6832	8 00				
3	" " (Tract B)	12	13		13	2 42	06	2 48	PAID IN FULL	MAY 17 1951	6832	2 48				
4	~~Edward & Susan Heikkenen~~ (Tract C)	39	45		45	8 38	20	8 58	PAID IN FULL	MAY 19 1951	7346	8 58				
5	John H. & Frieda E. Johnson ~~Elmer & Evangeline Johnson~~ (Tract D)	15	17		17	3 16	08	3 24	PAID IN FULL	AUG 7 1951	12096		3 24	8		
6	John A. & Freida Johnson (Tract ...)	41	48		48	8 94	22	9 16	PAID IN FULL	MAY 31 1951	10126	9 16				
7	Merrill & Iney Kaser (Tract ...)	41	48		48	8 94	22	9 16	PAID IN FULL	MAY 11 1951	6157	9 16				
8	Wm. H. & Mary Goodwater (Tract ...)	12	13	SOLD FOR TAXES	13	2 42	06	2 48							2 48	
9	Julius & Anna Syverson (Tract H)	63	73		73	13 58	32	13 90	PAID IN FULL	MAY 9 1951	6098	13 90				
10	Sigurd & Myrna Linzie (Tract ...)	81	95		95	17 68	42	18 10							18 10	19 91
11	Wm. & Mary Goodwater (Tract ...)	23	25	SOLD FOR TAXES	25	4 66	12	4 78							4 78	
12	Hugo & Hilda Bersell (Tract H)	12	13		13	2 42	06	2 48							2 48	2 73
13	Hardy Lake Camp Ass'n, Inc. (Tract ...)	9	10	SOLD FOR TAXES	10	1 86	04	1 90							1 90	
14	Hugo & Hilda Bersell	62	72		72	13 40	32	13 72	PAID IN FULL	MAY 4 1951	5473	13 72				
15	Elvina & Vernon E. Ostenby (Tract ...)	67	79		79	14 70	34	15 04	PAID IN FULL	APR 27 1951	4993	15 04				
16	Hilding I. & Eunice E. Ostrum	12	13		13	2 42	06	2 48	PAID IN FULL	MAY 16 1951	6798	2 48				
17																
18																
19																
20																
Total		592	685		685	127 50	3 04	130 54				97 56	3 24		29 74	

SE¼ of SE

30 25 807 736 1248 1040 2055 1776 685 592

8 13

LAND & ALL... | ADD'N TO S... | VILLAGE OF SYLVAN | NORTH SYLVAN | CARLYON'S SYLVAN PARK | SYLVAN BEACH | 133-29 | 132-29

	IN WHOSE NAME ASSESSED	TO WHOM TRANSFERRED	SUBDIVISION	Sec. or Lot	Town or Blk.	Rng.	Number of Acres of Land (Acres / Rods)	No. School District	Tax	Tax	ASSESSED VALUATIONS: LAND Exclusive of Structures and Improvements	BUILDINGS and Other Structures	MACHINERY Permanently Attached to Real Estate	TOTAL True and Full Value	RURAL: Homestead Up to $1,000 20%	RURAL: Over $1,000 and Non-Homestead 33⅓%	ALL OTHER: Homestead Up to $1,000 25%	ALL OTHER: Over $1,000 and Non-Homestead 40%	ALL OTHER: MACHINERY Permanently Attached to Real Estate 33⅓%	TOTAL ASSESSED VALUE	Total Assessed Valuation Equalized by the Board of Review	FINAL EQUALIZED VALUE
							Acres / Rods				Dollars	Dollars	Dollars	Dollars	Dollars	Dollars	Dollars	Dollars	Dollars	Dollars	Dollars	Dollars
	Michael A. & Olga A. Chamberlain		Lot 1 less tract sold & less ~~[illegible]~~ 3.56 acc.	33	133	29	2.19	18	1/10		57	180		237		79						
1	Joseph & ~~Martha~~ Korpal (Tract A)		1.48 acc. of Lot 1 ~~[illegible]~~				1.48		"		36	90		126		42				36	42	
2	" " (Tract B)		.63 acc. of Lot 1 ~~[illegible]~~				1.63		"		39			39		13						
3	Edward & Susan Neibergen (Tract C)		1.78 acc. of Lot 1 ~~[illegible]~~				1.78		"		36			36		12				12	13	
4	~~[illegible]~~ (Tract D)		1.92 acc. of Lot 1				1.92		"		45	90		135		45				39	45	
	John A. & Bridie Johnson (Tract E)		2.07 acc. of Lot 1 ~~[illegible]~~				2.07		"		54	90		144		48				15	17	
5	Merrill & Inez Kaser (Tract F)		.80 acc. of Lot 1 ~~[illegible]~~				.80		"		48	75		123		41				41	48	
6	Wm. H. & Mary Hoodwater (Tract G)		1.70 acc. of Lot 1 ~~[illegible]~~				1.70		"		24	120		144		48				41	48	
7	Julius & Anna Lynerson (Tract H)		2.77 acc. of Lot 1 ~~[illegible]~~				2.77		"		23	100		123		41				41	48	
8	Sigurd & Myrna Lingle (Tract I)		2.21 acc. of Lot 1				2.21		"		39			39		13						
9	Wm. & Mary Hoodwater (Tract J)		3 acc. of Lot 1 ~~[illegible]~~				3		"		36			36		12				12	13	
10	Hugo & Hilda Berzell (Tract K)		.90 acc. of Lot 1 ~~[illegible]~~				.90		"		69	150		219		73				63	78	
11	Hardy Lake Camp Assn., Inc. (Tract L)		1.14 acc. of Lot 1 ~~[illegible]~~				1.14		"		64	125		189		63				63	78	
12	Hugo & Hilda Berzell		3.86 acc. of Lot 1 ~~[illegible]~~				3.86		"		57	228		285		95				81	95	
13	Elmina & Vernon E. Ostenby (Tract M)		3 acres of Lot 1				2		"		53	190		243		81				63	78	
14	~~Hilding T. & Eunice E. Ostrum (Tract N)~~		.80 acc. of Lot 1 ~~[illegible]~~				.80		"		75			75		25				23	25	
15			NW¼ of SE¼								69			69		23				23	25	
16			SW¼ of SE¼								39			39		13				12	13	
17			SE¼ of SE¼								36			36		12				12	13	
18											27			27		9				7	10	
19											96	120		216		72				62	72	
20											86	100		186		62						
							80.25				807	1243		2055		685				592	685	
											736	1046		1776		592						

	SOLD FOR TAXES	VALUATIONS BY SCHOOL DISTRICTS AS EQUALIZED BY DEPARTMENT OF TAXATION: District No. ..... Rate ..... Mills	District No. ..... Rate ..... Mills	District No. 13 Rate 19.0 Mills	District No. ..... Rate ..... Mills	District No. ..... Rate ..... Mills	District No. ..... Rate ..... Mills	Tax Including State Homestead	State Tax on Non-Homestead 4½ Mills	SPECIAL TAXES	TOTAL TAXES		PAID	WHEN PAID (Month Day Year)	Number of Receipt	March Settlement 1951	June Settlement 1951	November Settlement 1951	Penalty	Collections to First Monday in January 1952	Penalty	Delinquent on First Monday in January 1951	Total Delinquent Tax and Penalty	REMARKS
		Dollars	Dollars	Dollars	Dollars	Dollars	Dollars	$ cts.	$ cts.	$ cts.	$ cts.					$ cts.	$ cts.	$ cts.	$ cts.	$ cts.	$ cts.	$ cts.	$ cts.	
1				79				1.40	34		1.54	1	PAID IN FULL	MAY 2 1951	5895		1.54							
2				42				7.12			8.00	2	PAID IN FULL	MAY 17 1951	6832		8.00							
3				13				2.42	06		2.48	3	PAID IN FULL	MAY 17 1951	6832		2.48							
4				45				8.38	20		8.58	4	PAID IN FULL	MAY 19 1951	7346		8.58							
5				17				3.16	08		3.24	5	PAID IN FULL	AUG 7 1951	12096			3.24						
6				48				8.94	22		9.16	6	PAID IN FULL	MAY 31 1951	10126		9.16							
7				48				8.94	22		9.16	7	PAID IN FULL	MAY 11 1951	6157		9.16							
8	SOLD FOR TAXES			13				2.42	06		2.48	8										2.48		
9				73				13.58	32		13.90	9	PAID IN FULL	MAY 11 1951	6078		13.90							
10				95				17.68	42		18.10	10										18.10	1941	
11	SOLD FOR TAXES			25				4.66	12		4.78	11										4.78		
12				13				2.42	06		2.48	12										2.48	2.73	
13	SOLD FOR TAXES			10				1.86	04		1.90	13										1.90		
14				72				13.40	32		13.72	14	PAID IN FULL	MAY 4 1951	5973		13.72							
15				79				14.70	34		15.04	15	PAID IN FULL	APR 27 1951	4943		15.04							
16				13				2.42	06		2.48	16	PAID IN FULL	MAY 16 1951	6788		2.48							
17												17												
18												18												
19												19												
20												20												
				615			8.13	129.50	3.04		132.54						92.56	3.29				3.97		

Form 3CD

	IN WHOSE NAME ASSESSED	TO WHOM TRANSFERRED	SUBDIVISION	Sec. or Lot	Town or Block	Rng.	Number of Acres of Land: Acres	Hds.	No. Schedule	Homestead Yes or No	Agricultural Yes or No	LAND: Exclusive of Structures and Improvements	BUILDINGS and Other Structures	MACHINERY Permanently Attached to Real Estate	TOTAL True and Full Value	Homestead Up to $4,000 20%	Over $4,000 and Non-Homestead 33⅓%	Homestead Up to $4,000 25%	Over $4,000 and Non-Homestead 40%	MACHINERY Permanently Attached to Real Estate 33⅓%	TOTAL ASSESSED VALUE	Total Assessed Value as Equalized by the Board of Review	FINAL EQUALIZED VALUE
							Acres	Hds.				Dollars	Dollars	Dollars	Dollars	Dollars	Dollars	Dollars	Dollars	Dollars	Dollars	Dollars	Dollars
1	Mary M. Steen	(Grant A.)	.85 acs. of Lot 2 NW¼NW¼	33	135	29	85	15	No			23	240		263		79				76	89	
2	~~Walter A. + Edna M. Anderson~~	(" B.)	.55 acs. of Lot 2 NW¼NW¼				55		Yes			20	200		220	44					44	52	
3	Olaf Bjornstad	(" C.)	.65 acs. of Lot 2 SW¼NW¼				65		No			12	24		36	02					4	4	
4	~~Robert Serco~~	(" D.)	.70 acs. of Lot 2 SW¼NW¼				70		"			12	180		192		64				64	64	
5	Olaf Bjornstad	(" E.)	.75 acs. of Lot 2				75		"			18	158		176		54				54	64	
6	Herman Holmquist	(" F.)	.70 acs. of Lot 2 NW¼NW¼				70		"			18	12		30		10				9	10	
7	Olaf Bjornstad	(" G.)	1 ac. of Lot 2 NW¼NW¼				1 00		"			13	60		73		25				21	25	
8	" "	(" H.)	.75 acs. of Lot 2 SW¼NW¼				75		"			27			27		9				8	9	
9	Clifford R. + Margaret E. Chamberlain	(" I.)	.70 acs. of Lot 2 SW¼NW¼				70		"			18			18		6				6	7	
10	Lawrence W. + Adella Rosendahl	(" J.)	.70 acs. of Lot 2				70		"			12			12		4				4	4	
11	David + Signe S. Anderson	(" K.)	.75 acs. of Lot 2 NW¼NW¼				75		"			18			18		6				6	7	
12	Hardy Lake Camp Ass'n., Inc.	(" L.)	.70 acs. of Lot 2 NW¼NW¼				70		"			21	192		213		71				60	71	
13	" " "	(" M.)	.70 acs. of Lot 2 SW¼NW¼				70		"			18	160		178		60				4	4	
14	" " "		Balance of Lot 2 SW¼NW¼						"			12			12		4				4	4	
15							5 35		"			54			54		18				18	20	
16																							
17			NE¼ of SE¼																				
18			NW¼ of SE¼																				
19			SW¼ of SE¼																				
20			SE¼ of SE¼																				
							14 85					290 269	924 770		1214 1039	52 44	513 273				317	370	

VALUATIONS BY SCHOOL DISTRICTS AS EQUALIZED BY DEPARTMENT OF TAXATION

	SOLD FOR TAXES	District No. ..... Rate ..... Mills	District No. ..... Rate ..... Mills	District No. 13 Rate 118 Mills	District No. ..... Rate ..... Mills	District No. ..... Rate ..... Mills	District No. ..... Rate ..... Mills	Tax including State Homestead	State Tax on Non-Homestead 4.44 Mills	SPECIAL TAXES	TOTAL TAXES	PAID	WHEN PAID (Month Day Year)	Number of Receipt	March Settlement 1951	June Settlement 1951	Penalty	November Settlement 1951	Penalty	Collections to First Monday in January 1952	Penalty	Delinquent on First Monday in January 1952	Total Delinquent Tax and Penalty	REMARKS
		Dollars	Dollars	Dollars	Dollars	Dollars	Dollars	$ cts.	$ cts.	$ cts.	$ cts.				$ cts.	$ cts.	$ cts.	$ cts.	$ cts.	$ cts.	$ cts.	$ cts.	$ cts.	
1				89				1 56	40		1 96	2nd Half Paid	OCT 31 1951	4912										
												1st Half Paid	MAY 31 1951	10132		8 48		848						
2	SOLD FOR TAXES			4 52				9 68			9 68	PAID IN FULL	MAY 31 1951	8223		5 68								
3				4				74	02		76	PAID IN FULL	MAY 16 1951	6799		76								
4	SOLD FOR TAXES			64				1 42	28		1 70	PAID IN FULL	AUG 2 1951	12124				1 20	31					
5				10				1 86	04		1 90	PAID IN FULL	MAY 16 1951	6789		1 90								
6				25				4 66	12		4 78	PAID IN FULL	MAY 17 1951	7255		4 78								
7				9				1 68	04		1 72	PAID IN FULL	MAY 16 1951	6779		1 72								
8				7				1 38	04		1 34	PAID IN FULL	MAY 16 1951	6797		1 34								
9				4				74	02		76	PAID IN FULL	APR 26 1951	5230		76								
10	SOLD FOR TAXES			4				74	02		76	PAID IN FULL	NOV 30 1951	13347						76	80			
11	SOLD FOR TAXES			7				1 80	04		1 84	PAID IN FULL	MAY 17 1951	6847		1 84								
12	SOLD FOR TAXES			71				1 322	32		1 354											12 54		
13	SOLD FOR TAXES			4				74	02		76											76		
14	SOLD FOR TAXES			20				372	08		380											380		
15																								
16																								
17																								
18																								
19																								
20				4 58 315 290			4 13	6 86	44		7 030					30 76		2068		76		18 44		

Assessment Roll and Tax List of Real Property in the

1947 Tax List
Hark. Lot 2 Sec. 33-133-29

IN WHOSE NAME ASSESSED	TO WHOM TRANSFERRED	ASSESSED VALUATIONS: OTHER Over $4,000 and Non-Homestead 40%	MACHINERY Permanently Attached to Real Estate 33⅓%	TOTAL ASSESSED VALUE	Total Assessed Value as Equalized by the Board of Review	FINAL EQUALIZED VALUE
		Dollars	Dollars	Dollars	Dollars	Dollars
Mary M. Steen	(Tract a)			76	89	
[illegible]	(			44	52	
Olaf Bjornstad	(			4	4	
Robert Service	(			54	64	
Olaf Bjornstad	(			9	10	
Herman Holmquist	(			21	25	
Olaf Bjornstad	(			8	9	
" "	(			6	7	
Clifford R. + Margaret E. Chapman	(Tract c)			4	4	
Lawrence W. + Adella Rosendahl	(			4	4	
David + Signe S. Anderson	(			6	7	
Hardy Lake Camp Ass'n. Inc.	(			60	71	
" " "	(			4	4	
" " "	(			18	22	
				14 85	290 / 269	924 / 770	1214 / 1039	52 / 44	518 / 273	317	370

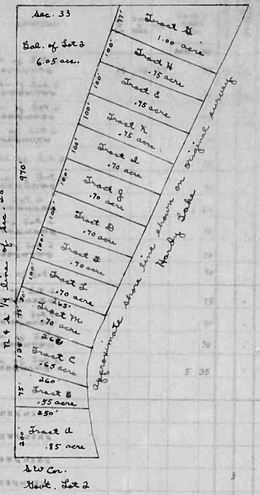

	SOLD FOR TAXES	VALUATIONS BY SCHOOL DISTRICTS AS EQUALIZED BY DEPARTMENT OF TAXATION: District No. ..... Rate ..... Mills	District No. ..... Rate ..... Mills	District No. 3 Rate [illegible] Mills	District No. ..... Rate ..... Mills	District No. ..... Rate ..... Mills	District No. ..... Rate ..... Mills	Tax including State Homestead ..... Mills	State Tax on Non-Homestead 7.44 Mills	SPECIAL TAXES	TOTAL TAXES	PAID	WHEN PAID (Month Day Year)	Number of Receipt	March Settlement 1951	June Settlement 1951	Penalty	November Settlement 1951	Penalty	Collections to First Monday in January 1952	Penalty	Delinquent on First Monday in January 1952	Total Delinquent Tax and Penalty	REMARKS
		Dollars	Dollars	Dollars	Dollars	Dollars	Dollars	$ cts.	$ cts.	$ cts.	$ cts.				$ cts.	$ cts.	$ cts.	$ cts.	$ cts.	$ cts.	$ cts.	$ cts.	$ cts.	
1				89				16 56	70		16 26	2nd Half Paid	OCT 3 1 1951	1412										
												1st Half Paid	MAY 3 1 1951	10132		8 48		8 48						
2	SOLD FOR TAXES			4 52				7 48			7 48	PAID IN FULL	MAY 3 1 1951	8223		9 48								
3				4				74	02		76	PAID IN FULL	MAY 1 6 1951	6799		76								
4	SOLD FOR TAXES			64				11 72	28		12 20	PAID IN FULL	AUG 1 4 1951	12134				12 20	31					
5				10				1 86	04		1 90	PAID IN FULL	MAY 1 6 1951	6799		1 90								
6				25				4 66	12		4 78	PAID IN FULL	MAY 1 7 1951	7255		4 78								
7				9				1 68	04		1 72	PAID IN FULL	MAY 1 6 1951	6799		1 72								
8				7				1 30	04		1 34	PAID IN FULL	MAY 1 6 1951	6799		1 34								
9				4				74	02		76	PAID IN FULL	APR 2 6 1951	5130		76								
10	SOLD FOR TAXES			4				74	02		76	PAID IN FULL	NOV 3 0 1951	5347						76	06			
11	SOLD FOR TAXES			7				1 30	04		1 34	PAID IN FULL	MAY 1 7 1951	6847		1 34								
12	SOLD FOR TAXES			71				12 22	32		12 54											12 54		
13	SOLD FOR TAXES			4				74	02		76											76		
14	SOLD FOR TAXES			22				3 72	08		3 80											3 80		
15																								
16																								
17																								
18																								
19																								
20																								
				4 52 / 5 18 / 3 70			4 13	69 86	1 44		78 30					30 76		20 68		76		18 10		

Assessment Roll and Tax List of Real Property in the Town of Sylvan

In Whose Name Assessed	To Whom Transferred	Description of Property: Subdivision	Sec. or Lot	Town or Block	Rge.	Number of Acres of Land (Acres / 100ths)	No. School District	Indicate Homestead Yes or No	Indicate Agricultural Yes or No	True and Full Valuations: Land Exclusive of Structures and Improvements (Dollars)	Buildings and Other Structures (Dollars)	Machinery Permanently Attached to Real Estate (Dollars)	Total True and Full Value (Dollars)	Assessed Valuations: Rural: Homestead Up to $4,000 (Dollars)	Rural: Over $4,000 and Non-Homestead 20% (Dollars)	All Other: Homestead Up to $4,000 (Dollars)	All Other: Over $4,000 and Non-Homestead 25% (Dollars)	All Other: Machinery Permanently Attached to Real Estate 33⅓% (Dollars)	Total Assessed Value	Total Assessed Value or Equalized by the Board of Review (Dollars)	Final Equalized Value (Dollars)
		1 NE¼ of NE¼	33	132	29		13														
		2 NW¼ of NE¼																			
Hardy Lake Camp Assn., Inc.		3 Lot 6 less .478'X385'X466.7'X ~~NW¼ of NW¼ 466.7'X~~ Hwy.				39 18				Exempt											
Ole Peterson		4 ~~SW¼ of NE¼~~ Lot 7				35 85		Yes		233			233	47					47	47	874
		5 Part of Lot 10 N. of Hardy Lake								215			215	43					43	47	
A. J. Staub		6 Road & S. of N. line of Lot 10				1 90		"		10			10	2					2	2	
Ole Peterson		7 NE¼ of NW¼				40		"		310			310	62					62	62	1154
" "		8 ~~NW¼ of NW¼~~ Lot 3				39 75		"		281			281	56					56	62	
		9 378'X385'X466.7'X466.7' of Lot 6 less 3.3' of ~~NW¼ of NW¼~~ Lot				2 42		No		76			76	15					15	15	1414
John O. Farris		10 ~~SW¼ of NW¼~~ Lot 5				56 30		Yes		345			345	69					69	76	
		11 E. 2 acs. of N 2 acs. in NE cor.				2 00		"		30	144		174		35				35	35	348
Ole Peterson		12 ~~SW¼ of NW¼~~ Lot 5				56 30		Yes		237	1280		1517		49				49	58	
		13 E. 2 acs. of N 2 acs. in NE cor.				2 00		"		40	1630		2070	416					416	416	832
Gordon K. Rasmussen		14 Lot 9 less 4 acs. in NE corner				35 75		"		273			273	54					54	54	
		15 ~~SW¼ of NW¼~~				243		No		244			244		49				49	49	98
Alger Budd Peterson		16 W. 2 acs. in NE cor. of Lot 9				35		"		83			83		17				17	17	
		17 ~~NW¼ of NW¼~~				2 00		"		30			30		6				6	6	23
Morris L. Rasmussen		18 S. 90 acs. in NE cor. Lot 10 less ~~SW¼ of NW¼~~ 1.9 acs.				4 00		Yes		75	90		165	33					33	33	
		19								70	75		145	29					29	33	66
Gordon K. Rasmussen		20 Lot 10 less Hwy. road + less 6.9 ~~SW¼ of NW¼~~ in NE cor.				20		"		175			175	35					35	35	
		21						"		160			160	32					32	35	70
A. J. + Ethel Staub		22						"		20			20	4					4	4	
		23 1 ac. in NE cor. of Lot 10						"		20			20	4					4	4	8
Gordon K. Rasmussen		24 ~~SW¼ of NW¼~~ Lot 8				17 35		"		170			170	34					34	34	68
		25						"		155			155	31					31	34	
Adolph Staub		26 NW¼ of SW¼				40		"		130			130	26					26	26	52
		27						"		120			120	24					24	26	
Gordon Rasmussen		28 ~~SW¼ of NW¼~~ Lot 11				25 50		"		195			195	39					39	39	78
		29						"		175			175	35					35	39	
" "		30 ~~SW¼ of NW¼~~ Lot 12				18 75		"		145			145	29					29	29	58
		31						"		130			130	26					26	29	
		32						No		93			93		31				31	31	62
Lewis J. Miller		33 Approx. 12 acs. of Lot 10				12		No		84			84		28				28	31	
						393 75				2764	1864		4628	811	191				882	1002	
										2515	1555		4070	712	170						

Valuations by School Districts as Equalized by Department of Taxation: 13 — 1950 Rate ..... Mills; 1951 Rate 12.7 Mills

	Sold for Taxes	District No. ..... Rate ..... Mills (Dollars)	District No. 13 Rate ..... Mills (Dollars)	District No. ..... Rate ..... Mills (Dollars)	District No. ..... Rate ..... Mills (Dollars)	District No. ..... Rate ..... Mills (Dollars)	Tax including State Homestead ..... Mills ($ cts.)	State Tax on Non-Homestead 4½ ..... Mills ($ cts.)	Special Taxes ($ cts.)	Total Taxes ($ cts.)		Paid	When Paid (Month Day Year)	Number of Receipt	March Settlement 1951 ($ cts.)	June Settlement 1951 ($ cts.)	Penalty ($ cts.)	November Settlement 1951 ($ cts.)	Penalty ($ cts.)	Collections to First Monday in January 1952 ($ cts.)	Penalty ($ cts.)	Delinquent on First Monday in January 1952 ($ cts.)	Total Delinquent Tax and Penalty ($ cts.)	Remarks
1											1													
2											2													
3											3													
4	SOLD FOR TAXES		47				174			174	4	2nd Half Paid	OCT 31 1951	14117								874		
5			2				38			38	5	1st Half Paid	OCT 31 1951	10152		19		19						
6	SOLD FOR TAXES		62				1154			1154	6											1154		
7	SOLD FOR TAXES		76				1414			1414	7											1414		
8			58				1080	26		1106	8	PAID IN FULL	MAY 31 1951	10833		1106								
9	SOLD FOR TAXES		416				7742			7742	9											7742		
10	SOLD FOR TAXES		8				148			148	10											148		
11			91				1694	40		1734	11											1734	1907	
12			11				204	06		210	12	PAID IN FULL	MAY 3 1951	5823		210								
13	SOLD FOR TAXES		33				614			614	13	2nd Half Paid	OCT 31 1951	14117								614		
14			35				652			652	14	1st Half Paid	OCT 31 1951	10152		326		326						
15	SOLD FOR TAXES		4				74			74	15											74		
16	SOLD FOR TAXES		34				632			632	16											632		
17			26				484			484	17											484	530	
18	SOLD FOR TAXES		39				726			726	18											726		
19	SOLD FOR TAXES		29				540			540	19											540		
20			31				576	14		590	20	PAID IN FULL	MAY 1 1951	5462		590								
			811			X13	10544	86		10632						2021		348				6436		
			191																					
			1002																					

Assessment Roll and Tax List of Real Property in the Town of Sylvan

Cass County, Minnesota, for Taxes for the Year 1950.

	In Whose Name Assessed	To Whom Transferred	Description of Property: Subdivision	Sec. or Lot	Town or Block	Reg.	Number of Acres of Land: Acres	100ths	No. School District	Indicate Homestead Tax by Yes	Indicate Agricultural Tax by Yes	True and Full Valuations: Land Exclusive of Structures and Improvements (Dollars)	Buildings and Other Structures (Dollars)	Machinery Permanently Attached to Real Estate (Dollars)	Total True and Full Value (Dollars)	Assessed Valuations: Rural: Homestead Up to $4,000 20% (Dollars)	Rural: Over $4,000 and Non-Homestead 33⅓% (Dollars)	All Other: Homestead Up to $4,000 25% (Dollars)	All Other: Over $4,000 and Non-Homestead 40% (Dollars)	Machinery Permanently Attached to Real Estate 33⅓% (Dollars)	Total Assessed Value (Dollars)	Total Assessed Value as Equalized by the Board of Review (Dollars)	Final Equalized Value (Dollars)
1			NE ¼ of NE ¼	1	135	50			1														
2			NW ¼ of NE ¼																				
3			SW ¼ of NE ¼																				
4			SE ¼ of NE ¼																				
5	Alvin B. Johnson ⅓, Joseph Nagen ⅓, John Nagen ⅓, Hjalmer A. Finman ⅙, Clarence B. Finman ⅙		Lot 1				55	50		No		222 201			222 201		74 67				67	74	
6			NE ¼ of NW ¼																				
7			NW ¼ of NW ¼																				
8			SW ¼ of NW ¼																				
9			SE ¼ of NW ¼																				
10																							
11			NE ¼ of SW ¼																				
12			NW ¼ of SW ¼																				
13			SW ¼ of SW ¼																				
14			SE ¼ of SW ¼																				
15																							
16			NE ¼ of SE ¼																				
17			NW ¼ of SE ¼																				
18			SW ¼ of SE ¼																				
19			SE ¼ of SE ¼																				
20																							
							55	50				222 201			222 201		74 67				67	74	

	Sold for Taxes	Valuations by School Districts as Equalized by Department of Taxation: District No. / Rate ... Mills (Dollars)	District No. / Rate ... Mills (Dollars)	District No. / Rate ... Mills (Dollars)	District No. / Rate ... Mills (Dollars)	District No. / Rate ... Mills (Dollars)	District No. / Rate ... Mills (Dollars)	Tax including State Homestead ... Mills ($ cts.)	State Tax on Non-Homestead 44 Mills ($ cts.)	Special Taxes ($ cts.)	Total Taxes ($ cts.)	Paid	When Paid: Month Day Year	Number of Receipt	March Settlement 1951 ($ cts.)	June Settlement 1951 ($ cts.)	Penalty ($ cts.)	November Settlement 1951 ($ cts.)	Penalty ($ cts.)	Collections to First Monday in January 1951 ($ cts.)	Penalty ($ cts.)	Delinquent on First Monday in January 1952 ($ cts.)	Total Delinquent Tax and Penalty ($ cts.)	Remarks
1																								
2																								
3																								
4																								
5	SOLD FOR TAXES	74					41	16 20	32		16 52											16 52		
6																								
7																								
8																								
9																								
10																								
11																								
12																								
13																								
14																								
15																								
16																								
17																								
18																								
19																								
20																								
		74					41	16 20	32		16 52											16 52		

Assessment Roll and Tax List of Real Property in the Town of Sylvan

	In Whose Name Assessed	To Whom Transferred	Description of Property: Subdivision	Sec. or Lot	Town or Block	Reg.	Number of Acres of Land (Acres / Mills)	No. School District	Indicates Homestead Tax in Lieu of Tax	Indicates Equivalent Tax in Lieu of Tax	True and Full Valuations: Land (Exclusive of Structures and Improvements) (Dollars)	Buildings and Other Structures (Dollars)	Machinery Permanently Attached to Real Estate (Dollars)	Total True and Full Value (Dollars)	Assessed Valuations: Rural: Homestead Up to $4,000 20% (Dollars)	Rural: Over $4,000 and Non-Homestead 33⅓% (Dollars)	All Other: Homestead Up to $4,000 25% (Dollars)	All Other: Over $4,000 and Non-Homestead 40% (Dollars)	Machinery Permanently Attached to Real Estate 33⅓% (Dollars)	Total Assessed Value as Equalized by the Board of Review (Dollars)	Final Equalized Value (Dollars)
1	State of Minnesota		~~NW¼ of NW¼~~ Lot 1	2	733	30		1													
2	State of Minnesota		~~NW¼ of NE¼~~ Lot 2																		
3	State of Minnesota		SW¼ of NE¼																		
4	State of Minnesota		SE¼ of NE¼																		
5																					
6	State of Minnesota		~~NW¼ of NW¼~~ Lot 3																		
7	State of Minnesota		~~NW¼ of NW¼~~ Lot 4																		
8	State of Minnesota		SW¼ of NW¼																		
9	State of Minnesota		SE¼ of NW¼																		
10																					
11	Wm. G. Robertson		~~NW¼ of SW¼~~ Lot 6				34		No		231	1020		1251		417				353	417
12	" "		NW¼ of SW¼				40		"		209	150		1059		353					
13	" "		Lot 5 less 1 acre ~~SW¼ of SW¼~~				44.75		"		267			267		89				80	89
14			SE¼ of SW¼								240			240		80					
15	Wm. R. & Irene E. Fisher		1 acre of Lot 5				1		"		271			271		91				82	91
16	Elmer E. Erickson		~~NW¼ of SW¼~~ Lot 8 } less Lyman Shady Shore				35.60		"		264			264		88				79	88
17	" "		~~NW¼ of SW¼~~ Lot 7 } less Lyman Shady Shore				47		"		270	225		495		165				148	165
18			SW¼ of SE¼								156			156		52				47	52
19			SE¼ of SE¼								141			141		47				42	47
20											162			162		54				49	54
											147			147		49				44	49
							201.85				1128	1290		2418		806				697	806
											1022	1075		2097		699					

	Sold for Taxes	Valuations by School Districts as Equalized by Department of Taxation: District No. ... Rate ... Mills (Dollars)	District No. ... Rate ... Mills (Dollars)	District No. ... Rate ... Mills (Dollars)	District No. ... Rate ... Mills (Dollars)	District No. ... Rate ... Mills (Dollars)	Tax Including State Homestead ... Mills ($ cts.)	State Tax on Non-Homestead 4.6 Mills ($ cts.)	Special Taxes ($ cts.)	Total Taxes ($ cts.)	Paid	When Paid (Month Day Year)	Number of Receipt	March Settlement 1951 ($ cts.)	June Settlement 1951 ($ cts.)	Penalty ($ cts.)	November Settlement 1951 ($ cts.)	Penalty ($ cts.)	Collections to First Monday in January 1952 ($ cts.)	Penalty ($ cts.)	Delinquent on First Monday in January 1952 ($ cts.)	Total Delinquent Tax and Penalty ($ cts.)	Remarks
1																							
2																							
3																							
4																							
5																							
6																							
7																							
8																							
9																							
10																							
11		4250					54.76			54.76	2nd Half Paid	OCT 23 1951	13758										
12		417	Abate	#5.10			91.44	1.44		92.88	1st half paid	MAY 3 - 1951	10164		465.9		465.9		Refund W. #96892 $55.44 11-26-51				38.42 Abated
13		88	"	"			19.28	.38		19.66	2nd Half Paid	OCT 23 1951	13758										8.06 "
14		558					1270			1270	1st half paid	MAY 3 - 1951	10164		635		635						8.96 "
15		97	"	"			21.24	.42		21.66	2nd Half Paid	OCT 23 1951	13758										
16											1st half paid	MAY 3 - 1951	10164		1083		1083						
17																							
18		98					21.46	.44		21.90	1st Half Paid	MAY 3 - 1951	10124		1095						1095	21.90	
19	OLD FOR TAXES	52					11.38	.22		11.60											116		
20	OLD FOR TAXES	54					11.82	.24		12.06											1206		
		816				81	178.52	3.54		182.06					7825		6725				3461	54.44	

LAND & ABS. LAKE CO. 5 — LAND & ABS. LAKE CO. 6 — VILLAGE OF SYLVAN — BOB SYLVAN — CARLSON'S SYLVAN PARK — SYLVAN BEACH

Assessment Roll and Tax List of Real Property in the Town of Agawan

	In Whose Name Assessed	To Whom Transferred	Description of Property: Subdivision	Sec. or Lot	Town or Block	Rng.	Number of Acres of Land: Acres	100ths	No. School District	Indicate Homestead Tax Paid	Indicate Agricultural Tax Paid	True and Full Valuations: Land Exclusive of Structures and Improvements (Dollars)	Buildings and Other Structures (Dollars)	Machinery Permanently Attached to Real Estate (Dollars)	Total True and Full Value (Dollars)	Assessed Valuations: Rural: Homestead Up to $4,000 20% (Dollars)	Rural: Over $4,000 and Non-Homestead 33⅓% (Dollars)	All Other: Homestead Up to $4,000 25% (Dollars)	All Other: Over $4,000 and Non-Homestead 40% (Dollars)	Machinery Permanently Attached to Real Estate 33⅓% (Dollars)	Total Assessed Value	Total Assessed Value as Equalized by the Board of Review (Dollars)	Final Equalized Cash Value (Dollars)
1	Orville E. + Rosie M. Buckdoschel		~~NW¼ of NW¼~~ Lot 1	3	133	30	38	54	1	Yes		255			255	51					46	51	
2	" " "		~~NW¼ of NW¼~~ Lot 2				38	50	"			280			280	56					42	46	
3	State of Minnesota		SW¼ of NE¼									210			210	42							
4	State of Minnesota		SE¼ of NE¼																				
5																							
6	Orville E. + Rosie M. Buckdoschel		~~NW¼ of NW¼~~ Lot 3				38	14	"			255			255	51					46	51	
7	" " "		~~NW¼ of NW¼~~ Lot 4				37	78	"			235			235	47					43	47	
8	" " "		SW¼ of NW¼				40		"			605	140		745	149					77	109	
9	" " "		SE¼ of NW¼				40		"			820	115		935	187					77	109	
10												220			220	44					40	44	
11	Frank Swanson		NE¼ of SW¼				40		"	Yes		200			200	40							
12	" "		NW¼ of SW¼				40		"			156			156		52				47	52	
13	Leslie E. + Rose M. Pietz		SW¼ of SW¼				40		Yes			141			141		47				93	102	
14	" "		SE¼ of SW¼				40		"			306			306		102						
15												279			279		93						
16	State of Minnesota		NE¼ of SE¼									330	330		660	132					115	132	
17	State of Minnesota		NW¼ of SE¼									300	275		575	115					115	132	
18	State of Minnesota		SW¼ of SE¼									130			130	26							
19	State of Minnesota		SE¼ of SE¼									120			120	24					24	26	
20																							
							353	26				2522	870		3392	506	154				578	666	
												2285	390		2675	453	140						

	Sold for Taxes	Validations by School Districts as Equalized by Department of Taxation: District No. ..... Rate ..... Mills	District No. ..... Rate ..... Mills	District No. ..... Rate ..... Mills	District No. ..... Rate ..... Mills	District No. ..... Rate ..... Mills	District No. ..... Rate ..... Mills	Tax including State Homestead ..... Mills	State Tax on Non-Homestead 4.40 Mills	Special Taxes	Total Taxes		Paid	When Paid (Month Day Year)	Number of Receipt	March Settlement 1951	June Settlement 1951	Penalty	November Settlement 1951	Penalty	Collections to First Monday in January 1952	Penalty	Delinquent as First Monday in January 1952	Total Delinquent Tax and Penalty	Remarks
		Dollars	Dollars	Dollars	Dollars	Dollars	Dollars	$ cts.	$ cts.	$ cts.	$ cts.					$ cts.	$ cts.	$ cts.	$ cts.	$ cts.	$ cts.	$ cts.	$ cts.		
1		51						1118			1118	1										1118	1130		
2		46						1008			1008	2										1008	1019		
3												3													
4												4													
5												5													
6		51						1118			1118	6										1118	1130		
7		47						1030			1030	7										1030	1183		
8		109						2388			2388	8										2388	2627		
9		44						964			964	9										964	1060		
10												10													
11	Sold for Taxes	52						1138	22		1160	11										1160			
12	Sold for Taxes	102						2234	44		2278	12										2278			
13		132						2892			2892	13	2nd Half Paid	OCT 1 1951	17336		1446		1446						
14		26						570			570	14	2nd Half Paid	OCT 1 1951	17334		285		285						
15												15	1st Half Paid	MAY 1 1951	17237										
16												16													
17												17													
18												18													
19												19													
20												20													
		506						11460	66		11526						1731		1731			11067			
		154																							
		660																							

Assessment Roll and Tax List of Real Property in the Town of Sylvan — Cass County, Minnesota, for Taxes the Year 1950.

In Whose Name Assessed	To Whom Transferred	Description of Property: Subdivision	Sec. or Lot	Town or Block	Rng.	Number of Acres of Land: Acres	Miles	No. School District	Indicate Homestead by Yes or No	Indicate Rural or Village by Vill. or Rural	True and Full Valuations: Land Exclusive of Structures and Improvements (Land and Improvements)	Buildings and Other Structures	Machinery Permanently Attached to Real Estate	Total True and Full Value	Assessed Valuations: Rural: Homestead Up to $4,000 20%	Rural: Over $4,000 and Non-Homestead 33⅓%	All Other: Homestead Up to $4,000 25%	All Other: Over $4,000 and Non-Homestead 40%	Machinery Permanently Attached to Real Estate 33⅓%	Total Assessed Value	Final Equalized Value		Sold for Taxes	Validations by School Districts as Equalized by Department of Taxation: District No. Rate Mills	District No. Rate Mills	District No. Rate Mills	District No. Rate Mills	District No. Rate Mills	Tax including State Homestead Mills	State Tax on Non-Homestead Mills	Special Taxes	Total Taxes		Paid	When Paid: Month Day Year	Number of Receipt	March Settlement 1951	June Settlement 1951	Penalty	November Settlement 1951	Penalty	Collections to First Monday in January 1952	Penalty	Delinquent on First Monday in January 1952	Total Delinquent Tax and Penalty	Remarks
Allen & Ethel Rogers		~~NW¼ of NW¼~~ Lot 1	7	133	30	37	60	1	Yes		275			275	55					55		1		55					124			124	1	2nd Half Paid / 1st Half Paid	OCT 3 1 1951 / MAY 3 1 1951	4237 / 11668		62		62						
Harold A. Dorsey		NW¼ of NW¼ Lot 2				37	59		No		275			275	55		81			136		2	SOLD FOR TAXES	181					177	36		181	2	2nd Half Paid / 1st Half Paid	OCT 3 1 1951 / MAY 3 1 1951	4237 / 11669									1810	1991
Allen & Ethel Rogers		SW¼ of NE¼				40			Yes		245			245	53					53		3		53					116	60		116	3	2nd Half Paid / 1st Half Paid	OCT 3 1 1951 / MAY 3 1 1951	4237 / 11669		58		58					170	
" " "		SE¼ of NE¼				40			"		265			265	58					58		4	SOLD FOR TAXES	58					127	70		127	4													
Thos. L. & Mae I. Horn		S.115' of N.530' of Lot 4				1			No		24	240		264		88				88		5		88					192	38		196	5	PAID IN FULL	JUL 9 1951	11721				196						
Harold A. Dorsey		~~NW¼ of NW¼~~ Lot 3				37	58		"		243			243		81				81		6	SOLD FOR TAXES	81					177	36		181	6												1810	1991
Rufford H. & Lila A. Patton		Lot 4 exc. S. 230' of N. 530' ~~NW¼ of NW¼~~ (Also N. 100')				14	20		"		93	180		273		91				91		7		91					199	42		203	7	2nd Half Paid / 1st Half Paid	JUL 2 5 1951 / MAY 2 2 1951	11725 / 11671		102		102						
Donald R. Farmer		Lot 5 exc. S. 660' ~~SW¼ of NW¼~~				18	50		"		138			138		46				46		8		46					101	28		102	8	2nd Half Paid / 1st Half Paid	JUL 2 5 1951 / MAY 2 2 1951	11725 / 11671		51		51						
Harold A. Dorsey		SE¼ of NW¼				40			"		126			126		42				42		9	SOLD FOR TAXES	42					92	28		96	9												1966	2163
Helen A. Farmer		S.660' of Lot 5				20			"		264			264		88				88		10		88					192	38		196	10												1553	1708
Allen E. & Ethel E. Rogers		NE¼ of SW¼				40			Yes		140	220		360		120				120		11	SOLD FOR TAXES	120					263	60		266	11	2nd Half Paid / 1st Half Paid	OCT 3 1 1951 / MAY 3 1 1951	4237 / 11668		133		133					706	
" " "		NW¼ of SW¼				40			"		175			175	35					35		12		35					76			76	12	2nd Half Paid / 1st Half Paid	OCT 3 1 1951 / MAY 3 1 1951	4237 / 11669		38		38						
Harold A. Dorsey		SW¼ of SW¼				40			Yes		160			160	32					32		13	SOLD FOR TAXES	32					70	28		72	13	2nd Half Paid / 1st Half Paid	OCT 3 1 1951 / MAY 3 1 1951	4237 / 11669									1966	
Allen E. & Ethel E. Rogers		SE¼ of SW¼				40			Yes		264			264		88				88		14		88					192	38		196	14	2nd Half Paid / 1st Half Paid	OCT 3 1 1951 / MAY 3 1 1951	4237 / 11669		98		98						
[illegible]		N.100' of E.660'				1	10				440	400		840	138					138		15		138					302	22		308	15	2nd Half Paid / 1st Half Paid	OCT 3 1 1951 / MAY 3 1 1951	4237 / 11669		154		154						
~~Ed. Farm Mtg. Corp.~~		~~Lot 1 Exc. N. 100' of E. 660'~~				40			"		220			220	44					44		16		44					96			96	16	2nd Half Paid / 1st Half Paid	OCT 3 1 1951 / MAY 3 1 1951	4237 / 11669		48		48						
Allen & Ethel Rogers		NW¼ of SE¼				40			"		240			240	48					48		17		48					105	28		105	17	2nd Half Paid / 1st Half Paid	OCT 3 1 1951 / MAY 3 1 1951	4237 / 11669		52		52						
Allen E. & Ethel E. Rogers		SW¼ of SE¼				40			"		220			220	44					44		18		44					96			96	18	2nd Half Paid / 1st Half Paid	OCT 3 1 1951 / MAY 3 1 1951	4237 / 11669		48		48						
~~Ed. Farm Mtg. Corp.~~		~~Lot 1 Exc. N. 100' of E. 660'~~				40			"		330			330	66					66		19		66					145			145	19	2nd Half Paid / 1st Half Paid	OCT 3 1 1951 / MAY 3 1 1951	4237 / 11669		73		73						
~~Ed. Farm Mtg. Corp.~~		SE¼ of SE¼				40			"		420			420	84					84		20		84					184			184	20	2nd Half Paid / 1st Half Paid	OCT 3 1 1951 / MAY 3 1 1951	4237 / 11669		92		92						
Percy L. McClay		S.115' of N.415' of Lot 4				1	60		No		33	204		237		79				79		21		79					173	30		174	21													
						60	27				3170	1288		4458	633	781				1414				1414					3107	58	347	3454													

Validations by School Districts as Equalized by Department of Taxation — Sold for Taxes: 1414 — Tax including State Homestead: 3107.58 — State Tax on Non-Homestead: 347 — Total Taxes: 3454.72

Paid: 20 — Paid in Full: 20 — Delinquent: 1

Remarks: 20 Paid in Full — 2nd Half Paid — 1st Half Paid — 1810 / 1991 — 1270 — 1966 — 1810 / 1991 — 1966 / 2163 — 1553 / 1708 — 706 — 1966 — 1114 — 2nd Half Paid — 1st Half Paid — 1114 — Refunded

Assessment Roll and Tax List of Real Property in the ____ of ____, Cass County, Minnesota, for Taxes for the Year 1950.

Form 5CD

	In Whose Name Assessed	To Whom Transferred	Description of Property: Subdivision	Sec. or Lot	Town or Block	Rng.	Number of Acres of Land (Acres)	(Hdths)	No. School District	Indicates Homestead Tax or No	Indicates Agricultural Land Tax or No	True and Full Valuations: Land Exclusive of Structures and Improvements (Dollars)	Buildings and Other Structures (Dollars)	Machinery Permanently Attached to Real Estate (Dollars)	Total True and Full Value (Dollars)	Assessed Valuations: Rural: Homestead Up to $4,000 20%	Rural: Over $4,000 and Non-Homestead 33⅓%	All Other: Homestead Up to $4,000 25%	All Other: Over $4,000 and Non-Homestead 40%	Machinery Permanently Attached to Real Estate 33⅓%	Total Assessed Value (Dollars)	Final Equalized Value Equalized by the Board of Review (Dollars)
	Supe. of Schools, Mary Francis + Village of Pillager		315' x 350' of Lot 2 ~~NE¼ of NE¼~~	5	133	30			1			Claric Brownlee - Exempt										
	Clara E. McShane		~~Part of Lot 1 NW¼ of NW¼~~									27			27		9				9	
										1/2		24			24		8				8	
												18			18		6				6	
												15			15		5				5	
	Harriet B. Deraaf		Lot 2 W. of S.C.R.R. ~~NE¼ of NW¼~~				1	50														
	Edward J. Deraaf		Part of Lot 1 ~~SE¼ of SE¼~~																			
	Rufford H. + Lila A. Patton		W. 5 of rd. of Lot 1 W½ of NE¼ (Part of Lot 3) Deraaf Farms grantee by deed to Trustees of the Home				21	75				269	284		553		179				179	
												225	240		465		155				155	
	Harriet B. Deraaf		~~NW¼ of NW¼~~ Lot 3	6			46	10				354			354		118				118	
												321			321		107				107	
	" "		~~NW¼ of NW¼~~ Lot 4	7			34	85				273			273		91				91	
												249			249		83				83	
	" "		SW¼ of NW¼	8			40					288			288		96				96	
												261			261		87				87	
	" "		SE¼ of NW¼	9			40					375	60		435		145				145	
												324	54		378		126				126	
	Rufford H. + Lila A. Patton		That part of Lot 1 lying N. of S.W. line ran from S.E. cor. of E. 300' thereof				10	70				66			66		22				22	
												60			60		20				20	
	Sec. State Bank, Pillager		NE¼ of SW¼	11			40					231			231		77				77	
												210			210		70				70	
	Paul O. Berglund		NW¼ of SW¼	12			40					354			354		118				118	
												321			321		107				107	
	N.W. Paper Co.		SW¼ of SW¼	13			40					396			396		132				132	
												360			360		120				120	
	Sec. State Bank, Pillager		SE¼ of SW¼	14			40					193			193		66				66	
												180			180		60				60	
	Helen A. Farmer		E. 200' of that part of Lot 1 lying N. of S.W. 20 quarter line	15			3	05				45			45		15				15	
												42			42		14				14	
	Ralph A. + Cora A. Cole		Lot 1 less that part lying N. of ~~NE¼ of NE¼ of SE¼~~ quarter line	16			40			1/2		265			265	53						
												240			240	48						
	" "		NW¼ of SE¼	17			40					275			275	55						
												225			225	45						
	" "		SW¼ of SE¼	18			40					275			275	55						
												250			250	50						
												265			265	53						
												240			240	48						
	" "		SE¼ of SE¼	19			40					275			275		92				92	
												250			250		83				83	
	Donald R. Farmer		Part of Lot 1 N. of line parallel to W¼ line + 660' N. + 200' W of E. line of Lot	1						1/2		66			66		22				22	
												60			60		20				20	
							519	35				3995	348		4343	211	1076				1177	1307
												3623	290		3913	191	986					

Validations by School Districts as Equalized by Department of Taxation

Sold for Taxes	District No. ..... Rate ..... Mills (Dollars)	District No. ..... Rate ..... Mills (Dollars)	District No. ..... Rate ..... Mills (Dollars)	District No. ..... Rate ..... Mills (Dollars)	District No. ..... Rate ..... Mills (Dollars)	Tax including State Homestead ..... Mills ($ cts.)	State Tax on Non-Homestead 44 Mills ($ cts.)	Special Taxes ($ cts.)	Total Taxes ($ cts.)	Paid	When Paid Month Day Year	Number of Receipt	March Settlement 1951 ($ cts.)	June Settlement 1951 ($ cts.)	Penalty ($ cts.)	November Settlement 1951 ($ cts.)	Penalty ($ cts.)	Collections to First Monday in January 1952 ($ cts.)	Penalty ($ cts.)	Delinquent as First Monday in January 1952 ($ cts.)	Total Delinquent Tax and Penalty ($ cts.)	Remarks
	9					1 98	24		2 22	PAID IN FULL	FEB 5 1951	1225	2 22									
	6					1 32	02		1 34	PAID IN FULL	MAR 21 1951	3993		1 34								
	179					39 20	78		39 98	PAID IN FULL	MAY 29 1951	5228		39 98								
	118					25 84	52		26 36	PAID IN FULL	MAR 21 1951	3993		26 36								
	91					19 94	40		20 34	PAID IN FULL	MAR 21 1951	3993		20 34								
	96					21 02	42		21 44	PAID IN FULL	MAR 21 1951	3993		21 44								
	145					31 76	64		32 40	PAID IN FULL	MAR 21 1951	3993		32 40								
	22					4 82	10		4 92	PAID IN FULL	MAY 29 1951	5228		4 92								
SOLD FOR TAXES	77					16 86	34		17 20											17 20		
	118					25 84	52		26 36	PAID IN FULL	MAY 29 1951	7331		26 36								
	132					28 92	58		29 50	PAID IN FULL	MAY 8 1951	5444		29 50								
SOLD FOR TAXES	66					14 46	30		14 76	2nd Half	JUL 25 1951	147								14 76		
	15					3 28	06		3 34	1st Half Paid	MAY 29 1951	6722		167		167						
	53					11 60			11 60	PAID IN FULL	APR 30 1951	5269		11 60								
	50					10 96			10 96	PAID IN FULL	APR 30 1951	5269		10 96								
	55					12 04			12 04	PAID IN FULL	APR 30 1951	5269		12 04								
	53					11 60			11 60	PAID IN FULL	APR 30 1951	5269		11 60								
	22					4 82	10		4 92													
	211																			492	5411	
	1076					236 76	4 72		241 48				204	2505		167				366		
	1307																					

PAID & ALLOWED
CASS CO. $
VILLAGE OF STATE
FEE STATE
PARKSON'S STATE FEE
STATE FEE

Assessment Roll and Tax List of Real Property in the ..... of ..... Cass County, Minnesota, for Taxes for the Year 1950.

Form 3CD

	In whose name assessed	To whom transferred	Description of property: Subdivision	Sec. or Lot	Town or Block	Rng.	Number of Acres of Land	School District	Indicate Homestead Tax or Exclude Tax	Indicate Agricultural Tax or Exclude Tax	True and Full Valuations: Land Exclusive of Structures and Site	Buildings and Other Structures	Machinery Permanently Attached to Realty	Total True and Full Value	Assessed Valuations: Rural: Homestead	Rural: Over $4,000 and Non-Homestead 33⅓%	All Other: Homestead Up to $4,000 25%	All Other: Over $4,000 and Non-Homestead 40%	Machinery Permanently Attached to Real Estate 33⅓%	Total Assessed Value to Be Entered by the Board of Review	Final Equalized Value
											Dollars	Dollars	Dollars	Dollars	Dollars	Dollars	Dollars	Dollars	Dollars	Dollars	Dollars
	Supe. of Schools, Nay, Fairview + Village of Pillager		315' x 350' of Lot 2 ~~NE¼ of NW¼~~																		
	~~Clara E. McBride~~		~~Part of Lot 2 NW¼ of NW¼~~																		
	Harriet B. Deraaf		Lot 2 W. of S.L.R. R.W. ~~NW¼ of NW¼~~																		
	~~Edward A. Deraaf~~		Part of Lot 2 SE¼ of NW¼																		
	Ruffard H. + Lila A. Patton		~~NE¼ of S. of NW¼ of NE¼ (Incl. Deraaf home grounds) & see No. Sup. 4~~																		
	Harriet B. Deraaf		~~NW¼ of NW¼~~ Lot																		
	" "		~~NW¼ of NW¼~~ Lot																		
	" "		SW¼ of NW¼																		
	" "		SE¼ of NW¼																		
	Ruffard H. + Lila A. Patton		That part of Lot 1 lying W. of quarter line W. of E. 200' th.																		
	Sec. State Bank, Pillager		NE¼ of SW¼																		
	Paul O. Bergelund		NW¼ of SW¼																		
	N.W. Paper Co.		SW¼ of SW¼																		
	Sec. State Bank, Pillager		SE¼ of SW¼ E. 200' of that part of Lot 1 in N. of S.W. quarter line																		
	Helen A. Farmer		Lot 1 Sec. that part lying N. of ~~NW¼ of NE¼ (Incl. Cole home)~~																		
	Ralph A. + Cora A. Cole		~~NW¼ of NE¼~~				40		Yes			200		200				200		200	
	" "		NW¼ of SE¼				40		"			250		250				250		250	
	" "		SW¼ of SE¼				40		"			275		275				275		275	
	" "		SE¼ of SE¼				40		"			250		250				250		250	
	Donald R. Farmer		Part of Lot 1 N. of line parallel to W. line + 660' N. + 200' W. of E. line of Lot						Yes			265		265				265		265	
												240		240				240		240	
												66		66				66		66	
												66		66				66		66	
							519.35					3995	348	4343			211	1896			
												3623	290	3913			191	986			
																				1177	1307

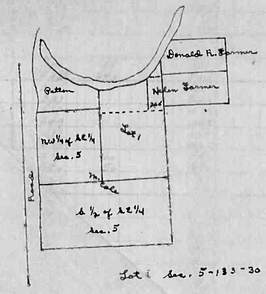

Lot 1 Sec. 5-133-30

	Sold for Taxes	Valuations by School Districts as Equalized by Department of Taxation: District No. ..... Rate ..... Mills	District No. ..... Rate ..... Mills	District No. ..... Rate ..... Mills	District No. ..... Rate ..... Mills	District No. ..... Rate ..... Mills	District No. ..... Rate ..... Mills	Tax including State Homestead ..... Mills	State Tax on Non-Homestead 4.46 Mills	Special Taxes	Total Taxes	Paid	When Paid	Number of Receipt	March Settlement 1951	June Settlement 1951	Penalty	November Settlement 1951	Penalty	Collections to First Monday in January 1952	Penalty	Delinquent on First Monday in January 1952	Total Delinquent Tax and Penalty	Remarks
		Dollars	Dollars	Dollars	Dollars	Dollars	Dollars	$ cts.	$ cts.	$ cts.	$ cts.		Month Day Year		$ cts.	$ cts.	$ cts.	$ cts.	$ cts.	$ cts.	$ cts.	$ cts.	$ cts.	
1																								
2			9					1.98	.04		2.02	PAID IN FULL	FEB 5 1951	1225	2.02									
3			6					1.32	.02		1.34	PAID IN FULL	MAY 21 1951	3993		1.34								
4																								
5			179					39.20	.71		39.91	PAID IN FULL	MAY 21 1951	3993		39.91								
6			118					25.84	.52		26.36	PAID IN FULL	MAY 21 1951	3993		26.36								
7			91					19.94	.40		20.34	PAID IN FULL	MAY 21 1951	3993		20.34								
8			96					21.02	.42		21.44	PAID IN FULL	MAY 21 1951	3993		21.44								
9			145					31.76	.64		32.40	PAID IN FULL	MAY 21 1951	3993		32.40								
10			22					4.82	.10		4.92	PAID IN FULL	MAY 29 1951	5128		4.92								
11	SOLD FOR TAXES		77					16.86	.34		17.20											17.20		
12			118					25.84	.52		26.36	PAID IN FULL	MAY 10 1951	7331		26.36								
13			132					28.92	.58		29.50	PAID IN FULL	MAY 8 1951	5944		29.50								
14	SOLD FOR TAXES		66					14.46	.30		14.76		Cal. Sale JUL 25 1951	14.76										
15			15					3.28	.06		3.34		1st Half Paid MAY 22 1951	6701		1.67		1.67						
16			53					11.60			11.60	PAID IN FULL	APR 30 1951	5769		11.60								
17			50					10.96			10.96	PAID IN FULL	APR 30 1951	5769		10.96								
18			55					12.04			12.04	PAID IN FULL	APR 30 1951	5769		12.04								
19			53					11.60			11.60	PAID IN FULL	APR 30 1951	5769		11.60								
20			22					4.82	.10		4.92											4.92		
			2111																			4.92	5.41	
			1096				$2	236.26	4.72		241.01				.02	250.51		1.67				36.41		
			1307																					

LAND & ABSTRACT CO. 25 — LAND & ABSTRACT CO. — VILLAGE OF SYLVAN — SYLVAN — ROTH SYLVAN — CARLSON'S SYLVAN PARK — SYLVAN SERVICE

Form 5CD

Assessment Roll and Tax List of Real Property in the Town of Inger

	In Whose Name Assessed	To Whom Transferred	Description of Property: Subdivision	Sec. or Lot	Town or Block	Rng.	Number of Acres of Land: Acres	Tenths	No. School District	Individual Homestead Yes or No	Individual Non-Homestead Yes or No	True and Full Valuations: Land Exclusive of Structures and Improvements	Buildings and Other Structures	Machinery Permanently Attached to Real Estate	Total True and Full Value	Assessed Valuations: Rural: Homestead Up to $4,000 20%	Rural: Over $4,000 and Non-Homestead 33⅓%	All Other: Homestead Up to $4,000 25%	All Other: Over $4,000 and Non-Homestead 40%	Machinery Permanently Attached to Real Estate 33⅓%	Total Assessed Value	Total Assessed Value as Equalized by the Board of Review	Final Equalized Value
												Dollars	Dollars	Dollars	Dollars	Dollars	Dollars	Dollars	Dollars	Dollars	Dollars	Dollars	Dollars
1	Frank L. Collett		NE¼ of NW¼ Lot 1	6	135	30	37	76	4	Yes		210	190		400	80						80	
2	State of Minnesota (Cont. George N. & Grace G. Wilson)		NW¼ of NW¼ Lot 2				37	25		No		170	160		330		66					66	
3	Somers Lbr. Co.		SW¼ of NW¼ Lot 3				39	50		Yes		174			174			58				58	
4	Delbert L. Mann		SE¼ of NE¼				40			"		159			159			53				53	
5												480			480	96						96	
6												255			255	51						51	
7												265			265	53						53	
8												872			872	174						174	
9	Geo. & Ruth E. Hix		NW¼ of NW¼ Lot 5				61			"		355			355	70						70	
10			SW¼ of NW¼									320			320	64						64	
11	Geo. Hix		NW¼ of NW¼ Lot 6				49			"		325			325	65						65	
12	Delbert L. Mann		NW¼ of NW¼ Lot 4				35	50		"		295			295	59						59	
13												175			175	35						35	
14												160			160	32						32	
15	Geo. Hix		NE¼ of SW¼				40			"		395	145		540	92						92	
16												280	120		400	81						81	
17	Delbert L. Mann		NW¼ of NW¼ Lot 7				47	37		"		255			255	51						51	
18												260			260	52						52	
19	H. L. Stuntz		NW¼ of NW¼ Lot 8				45	53		"		200			200	40						40	
20												180			180	36						36	
21	" "		SE¼ of NW¼				40			"		175			175	35						35	
22												160			160	32						32	
23	State of Minnesota		NE¼ of SE¼																				
24	Jack Barnett		NW¼ of SE¼				40			"		270	120		390	78						78	
25												250	100		350	70						70	
26	George N. Wilson		SW¼ of SE¼				40			"		255			255	51						51	
27												220			220	44						44	
28	Anno & Clara L. Raeslen		SE¼ of SE¼				40			"		240			240	48						48	
29												220			220	44						44	
30																							
31							592	93				3554	455		4009	767	53						
32												3234	380		3614	691	53				744	825	

	Sold for Taxes	Valuations by School Districts as Equalized by Department of Taxation: District No. ..... Rate ..... Mills	District No. 2 Rate 27.7 Mills	District No. ..... Rate ..... Mills	District No. ..... Rate ..... Mills	District No. ..... Rate ..... Mills	District No. ..... Rate ..... Mills	Tax Including State Homestead Mills	State Tax on Non-Homestead 40 Mills	Special Taxes	Total Taxes	Paid	When Paid	Number of Receipt	March Settlement 1951	June Settlement 1951	Penalty	November Settlement 1951	Penalty	Collections in First Monday in January 1952	Penalty	Delinquent on First Monday in January 1952	Total Delinquent Tax and Penalty	Remarks
		Dollars	Dollars	Dollars	Dollars	Dollars	Dollars	$ cts.	$ cts.	$ cts.	$ cts.		Month Day Year		$ cts.	$ cts.	$ cts.	$ cts.	$ cts.	$ cts.	$ cts.	$ cts.	$ cts.	
1		#80						1252			1252	2nd Half Paid 1st Half Paid	OCT 1 5 1951 MAY 2 5 1951	13252 9173		126		126						
2		#58						1270	26		1296	2nd Half Paid 1st Half Paid	OCT 1 7 1951 JUN 1 4 1951	9171 9165				648	20					Rev. due 20 cents
3		#56						1226			1226	2nd Half Paid 1st Half Paid	OCT 1 5 1951 MAY 2 5 1951	13253 9173		613		613						
4		#59						1272			1272	2nd Half Paid 1st Half Paid	OCT 1 5 1951 MAY 2 5 1951	13252 9173		636		636						
5																								
6	SOLD FOR TAXES	#70						1584			1584											1584		
7																								
8	SOLD FOR TAXES	#65						1424			1424	2nd Half Paid	OCT 1 5 1951	13252								1424		
9		#35						766			766	1st Half Paid	MAY 2 5 1951	9173		383		383						
10																								
11	SOLD FOR TAXES	#92						2014			2014	Distance Paid	OCT 1 5 1951	13252								2014		
12		#57						1248			1248	Part Paid	MAY 2 5 1951	9173		624		566						
13	SOLD FOR TAXES	#40						876			876											876		
14	SOLD FOR TAXES	#35						766			766											766		
15																								
16												2nd Half Paid	OCT 1 7 1951	9171				867						
17		#79						1730			1730	1st Half Paid	JUN 1 4 1951	9165				865	25					Rev. due 25 cents
18		#51						1118			1118	2nd Half Paid 1st Half Paid	OCT 1 7 1951 JUN 1 4 1951	9171 9165				559	17					" " 17 "
19		#48						1052			1052	PAID IN FULL	MAY 3 1 1951	10129		1052								
20																								
21		#769 24 $25					#1	1861	26		1894					425		2225				6614		

LAKE & ALL LAKE CO.
LAKE & ALL LAKE CO.
VILLAGE OF SYLVAN
ERN SYLVAN
CARLSON'S SYLVAN PARK
SYLVAN BEACH

	In Whose Name Assessed	To Whom Transferred	Description of Property: Subdivision	Sec. or Lot	Town or Block	Reg.	Number of Acres of Land (Acres / Units)	No. School District	Individual Assessment Road Tax Yes	Individual Assessment Road Tax No	True and Full Valuations: + 40% Land Exclusive of Structures and Improvements	+ 20% Buildings and Other Structures	Machinery Permanently Attached to Real Estate	Total True and Full Value	Assessed Valuations: Rural: Homestead Up to $4,000 20%	Rural: Over $4,000 and Non-Homestead 33⅓%	All Other: Homestead Up to $4,000 25%	All Other: Over $4,000 and Non-Homestead 40%	Machinery Permanently Attached to Real Estate 33⅓%	Total Assessed Value	Total Assessed Value as Equalized by the Board of Review	Final Equalized Value
							Acres				Dollars	Dollars	Dollars	Dollars	Dollars	Dollars	Dollars	Dollars	Dollars	Dollars	Dollars	Dollars
1	Anno + Clara L. Rapsler		NE¼ of NE¼	7	135	30	40	1	Yes		245 / 240	240 / 300		485 / 540	125 / 148					108	125	
2	" "		NW¼ of NE¼				40		"		315 / 350			315 / 350	77 / 70					70	77	
3	O.A. + Erna Berndt		SW¼ of NE¼				40		"		220 / 240			220 / 240	44 / 40					40	44	
4	" "		SE¼ of NE¼				40		"		220 / 200			220 / 200	44 / 40					40	44	
5																						
6	Willis + Flossie Mann		NE¼ of NW¼				40		"		245 / 350	120 / 100		365 / 450	101 / 90					90	101	
7	" "		E. 24.72 acs. of Lot 4 ~~NW¼ of NW¼~~				24 72		"		100 / 90			100 / 90	24 / 18					18	20	
8	" "		~~SW¼ of NW¼~~ Lot 2				44 96		"		185 / 170			185 / 170	37 / 34					34	37	
9	" "		SE¼ of NW¼				40		"		275 / 260			275 / 260	57 / 52					52	57	
10	Anna J. Whipple		W. 20 acs. of Lot 1				20		Yes		177 / 140	50 / 125		227 / 265		109 / 95				95	109	
11	Amil Berndt		NE¼ of SW¼				40		Yes		240 / 220			240 / 220	48 / 44					44	48	
12	" "		~~NW¼ of SW¼~~ Lot 3				45 21		"		265 / 240			265 / 240	53 / 48					48	53	
13	" "		~~SW¼ of SW¼~~ Lot 4				45 47		"		230 / 210			230 / 210	46 / 42					42	46	
14	" "		SE¼ of SW¼				40		"		370 / 335			370 / 335	74 / 67					67	74	
15																						
16	Wesley + Emma Peck		NE¼ of SE¼				40		"		240 / 220			240 / 220	48 / 44					44	48	
17	" "		NW¼ of SE¼				40		"		155 / 135			155 / 135	30 / 27					27	30	
18	" "		SW¼ of SE¼				40		"		320 / 290	160 / 130		480 / 420	96 / 84					168	196	
19	Milford W. Wright	Marjorie Phillips	SE¼ of SE¼				20 / ~~40~~		"		180 / 170	160 / 55	100 / 60	440 / 285	88 / 57	200 / 95	265 / 80	60 / 50	53 / 41	53 / 41	Marjorie 60 / Phillips 46	
20	Darnell Phillips		[illegible] of NE¼				20															
							660 36				4387 / 3990	1470 / 1225		5857 / 5215	1106 / 986	109 / 95				1081	1215	

	Sold for Taxes	Valuations by School Districts as Equalized by Department of Taxation: District No. ..... Rate ..... Mills	District No. ..... Rate 27.7 Mills	District No. ..... Rate ..... Mills	District No. ..... Rate ..... Mills	District No. ..... Rate ..... Mills	District No. ..... Rate ..... Mills	Tax including State Homestead ..... Mills	State Tax on Non-Homestead 4.4 Mills	Special Taxes	Total Taxes	Paid	When Paid: Month	Day	Year	Number of Receipt	March Settlement 1951	June Settlement 1951	Penalty	November Settlement 1951	Penalty	Collection to First Monday in January 1952	Penalty	Delinquent on First Monday in January 1952	Total Delinquent Tax and Penalty	Remarks
		Dollars	Dollars	Dollars	Dollars	Dollars	Dollars	$ cts.	$ cts.	$ cts.	$ cts.						$ cts.	$ cts.	$ cts.	$ cts.	$ cts.	$ cts.	$ cts.	$ cts.	$ cts.	
1		$125						27 38			27 38	PAID IN FULL	MAY	3	1951	10129		27 38								
2		$77						16 86			16 86	PAID IN FULL	MAY	3	1951	10129		16 86								
3		$44						9 64			9 64	2nd Half Paid / 1st Half Paid	OCT / MAY	3 / 3	1951 / 1951	5129 / 10172		4 82		4 82						
4		$44						9 64			9 64	2nd Half Paid / 1st Half Paid	OCT / MAY	3 / 3	1951 / 1951	5129 / 10172		4 82		4 82						
5																										
6		$101						22 12			22 12	PAID IN FULL	JUL	2	1951	9869				22 12	33					
7		$20						4 38			4 38	PAID IN FULL	JUL	2	1951	9869				4 38	08					
8		$37						8 10			8 10	PAID IN FULL	JUL	2	1951	9869				8 10	12					
9		$57						12 48			12 48	PAID IN FULL	JUL	2	1951	9869				12 48	19					
10	SOLD FOR TAXES	109						23 38	48		24 36													24 36	
11		$48						10 52			10 52	2nd Half Paid / 1st Half Paid	OCT / MAY	3 / 3	1951 / 1951	5127 / 10172		5 26		5 26						
12		$53						11 60			11 60	2nd Half Paid / 1st Half Paid	OCT / MAY	3 / 3	1951 / 1951	5127 / 10172		5 80		5 80						
13		$46						10 08			10 08	2nd Half Paid / 1st Half Paid	OCT / MAY	3 / 3	1951 / 1951	5127 / 10172		5 04		5 04						
14		$74						16 20			16 20	2nd Half Paid / 1st Half Paid	OCT / MAY	3 / 3	1951 / 1951	5127 / 10172		8 10		8 10						
15																										
16		$48						10 52			10 52	PAID IN FULL	MAY	3	1951	10320		10 52								
17		$30						6 58			6 58	PAID IN FULL	MAY	3	1951	10320		6 58								
18		$196						42 92			42 92	PAID IN FULL	MAY	3	1951	10320		42 92								
19		$60						13 14			13 14	PAID IN FULL	MAY	7	1951	6751										
20		$46						10 08			10 08	PAID IN FULL	MAY	7	1951	6742		10 08								
		$1106 / 109 / 1215					$1	266 08	48		266 08							166 72		109 2				24 36	

Assessment Roll and Tax List of Real Property in the Town of Sylvan

	In Whose Name Assessed	To Whom Transferred	Description of Property: Subdivision	Sec. or Lot	Town or Block	Rng.	Number of Acres of Land	No. School District	Indicate Homestead Yes or No	Indicate Agricultural Land Yes or No	True and Full Valuations: Land	Buildings and Other Structures	Machinery Permanently Attached to Real Estate	Total True and Full Value	Assessed Valuations: Rural: Homestead Up to $4,000 20%	Rural: Over $4,000 and Non-Homestead 33⅓%	All Other: Homestead Up to $4,000 25%	All Other: Over $4,000 and Non-Homestead 40%	Machinery Permanently Attached to Real Estate 33⅓%	Total Assessed Value	Total Assessed Value as Equalized by the Board of Review	Final Equalized Value
							Acres / Tenths				Dollars	Dollars	Dollars	Dollars	Dollars	Dollars	Dollars	Dollars	Dollars	Dollars	Dollars	Dollars
	Ralph A. Cole + Cora Jones Cole																					
1			NE¼ of NE¼	8	135	30	40	1	Yes		86.0	24.0		110.0								
	Amiel Berndt										28.5	20.0		48.5								
2			NW¼ of NE¼				40		"		10.0			10.0								
	" "										12.0			12.0								
3			SW¼ of NE¼				40		"		10.0			10.0								
	Wm. H. Herrala										12.0			12.0								
4			SE¼ of NE¼				40		"		9.0			9.0								
											8.0			8.0								
5																						
	O.A. + Erna Berndt																					
6			NE¼ of NW¼				40		"		28.5	37.0		65.5								
	" "										28.6	47.5		76.1								
7			NW¼ of NW¼				40		"		26.3			26.3								
	" "										24.0			24.0								
8			SW¼ of NW¼				40		"		23.0			23.0								
	" "										21.0			21.0								
9			SE¼ of NW¼				40		"		17.5			17.5								
	" "										16.0			16.0								
10																						
11	" "		NE¼ of SW¼				40		"		27.5			27.5								
	" "										25.0			25.0								
12			NW¼ of SW¼				40		"		13.0			13.0								
	" "										12.0			12.0								
13			SW¼ of SW¼				40		"		34.0			34.0								
	" "										21.0			21.0								
14			SE¼ of SW¼				40		"		22.0			22.0								
	" "										20.0			20.0								
15																						
	Wm. H. Herrala																					
16			NE¼ of SE¼				40		"		27.5			27.5								
	" "										25.0			25.0								
17			NW¼ of SE¼				40		"		35.0			35.0								
	" "										32.0			32.0								
18			SW¼ of SE¼				40		"		14.0	36.0		50.0								
	" "										7.0	30.0		37.0								
19			SE¼ of SE¼				40		"		12.5			12.5								
	" "										11.5			11.5								
20																						
							640				3169.0	1167.0		4336								
											336.0	97.5		433.5								

Cass County, Minnesota, for Taxes for the Year 1950.

	Sold for Taxes	Valuations by School Districts as Equalized by Department of Taxation: District No. ..... Rate ..... Mills	District No. ..... Rate ..... Mills	District No. ..... Rate ..... Mills	District No. ..... Rate ..... Mills	District No. ..... Rate ..... Mills	District No. ..... Rate ..... Mills	Tax including State Homestead Mills	State Tax on Non-Homestead 4.6 Mills	Special Taxes	Total Taxes		Paid	When Paid	Number of Receipt	March Settlement 1951	June Settlement 1951	Penalty	November Settlement 1951	Penalty	Collectible to First Monday in January 1952	Penalty	Delinquent on First Monday in January 1952	Penalty	Total Delinquent Tax and Penalty	Remarks
		Dollars	Dollars	Dollars	Dollars	Dollars	Dollars		$ cts.	$ cts.	$ cts.			Month Day Year		$ cts.	$ cts.	$ cts.	$ cts.	$ cts.	$ cts.	$ cts.	$ cts.	$ cts.	$ cts.	
1		110.0						21.90			21.90	1	PAID IN FULL	APR 3 0 1951	5269		21.90									
2		26.0						5.70			5.70	2	2nd Half Paid / 1st Half Paid	OCT 1 1 1951 / MAY 3 1 1951	5129 / 10172		2.85		2.85							
3		26.0						5.70			5.70	3	2nd Half Paid / 1st Half Paid	OCT 1 1 1951 / MAY 3 1 1951	5129 / 10172		2.85		2.85							
4		18.0						3.94			3.94	4	2nd Half Paid / 1st Half Paid	OCT 1 7 1951 / MAY 7 1951	5411 / 5723		1.97		1.97							
5												5														
6		165.0						36.14			36.14	6	PAID-IN FULL	MAY 3 1 1951	10138		30.14									
7		53.0						11.60			11.60	7	PAID IN FULL	MAY 3 1 1951	10138		11.60									
8		46.0						10.08			10.08	8	PAID-IN FULL	MAY 3 1 1951	10138		10.05									
9		35.0						7.66			7.66	9	PAID IN FULL	MAY 3 1 1951	10138		7.65									
10												10														
11		55.0						12.04			12.04	11	2nd Half Paid / 1st Half Paid	OCT 1 1 1951 / MAY 3 1 1951	5129 / 10172		6.02		6.02							
12		26.0						5.70			5.70	12	2nd Half Paid / 1st Half Paid	OCT 1 1 1951 / MAY 3 1 1951	5129 / 10172		2.85		2.85							
13		68.0						14.96			14.96	13	2nd Half Paid / 1st Half Paid	OCT 1 1 1951 / MAY 3 1 1951	5129 / 10172		7.48		7.48							
14		44.0						9.64			9.64	14	2nd Half Paid / 1st Half Paid	OCT 1 1 1951 / MAY 3 1 1951	5129 / 10172		4.82		4.82							
15												15														
16		55.0						12.04			12.04	16	2nd Half Paid / 1st Half Paid	OCT 1 7 1951 / MAY 7 1951	5271 / 5723		6.02		6.02							
17		70.0						15.34			15.34	17	2nd Half Paid / 1st Half Paid	OCT 1 7 1951 / MAY 7 1951	5271 / 5723		7.67		7.67							
18		160.0						35.04			35.04	18	2nd Half Paid / 1st Half Paid	OCT 1 7 1951 / MAY 7 1951	5271 / 5723		17.52		17.52							
19		25.0						5.48			5.48	19	2nd Half Paid / 1st Half Paid	OCT 1 7 1951 / MAY 7 1951	5271 / 5723		2.74		2.74							
20												20														
		972.0					$1	217.90			2 18.90						109.14		109.76							

LAND & TIMBER CO. LAND OF SYLVAN
TOWN OF SYLVAN
PARKTON'S SYLVAN PARK
SYLVAN BEACH

Assessment Roll and Tax List of Real Property in the Town of Lyndon, Cass County, Minnesota, for Taxes for the Year 1950.

Form 5CD

	In whose name assessed	To whom transferred		Description of property: Subdivision	Sec. or Lot	Town or Block	Rng.	Number of Acres of Land (Acres / 100ths)	No. School District	Indicate homestead Yes or No	Indicate non-homestead Yes or No	True and full valuations: Land (Exclusive of Structures and Improvements)	Buildings and Other Structures	Machinery Permanently Attached to Real Estate	Total True and Full Value	Assessed valuations: Rural: Homestead Up to $4,000 20%	Rural: Over $4,000 and Non-Homestead 33⅓%	All other: Homestead Up to $4,000 25%	All other: Over $4,000 and Non-Homestead 40%	Machinery Permanently Attached to Real Estate 33⅓%	Total Assessed Value	Total Assessed Value as Equalized by the Board of Review	Final (Equalized) Value
								Acres				Dollars	Dollars	Dollars	Dollars	Dollars	Dollars	Dollars	Dollars	Dollars	Dollars	Dollars	Dollars
	N.W. Paper Co.		1	NE¼ of NE¼	9	133	30	40	1	Yes		354			354		117				117		
			2	NW¼ of NE¼				40		"		321			321		107				107	118	
	~~Harlow J. & Lucy Lawrence~~	~~Mason~~										354			354		118						
			3	SW¼ of NE¼				40		Yes		321			321		107				107	118	
	~~Thos. & Emma Lawrence~~											285			285	57					52	57	
			4	SE¼ of NE¼				40		"		260			260	52							
												240	215		455	91							
												220	180		400	80					80	91	
	~~Floyd & Bertha Cole~~	~~Ralph A. Cole~~	5	NE¼ of NW¼				40		"		285			285	57					52	57	
												260			260	52							
			6	NW¼ of NW¼				40		"		285	620		905	76					122	144	
												260	350		610	122							
	L. A. Henry		7	SW¼ of NW¼				40		Yes		264			264		88				88	18	1968
	Ralph A. Cole	Ralph A. Cole or Agnes Cole	8	SE¼ of NW¼				40		Yes		240			240		80				80	18	
												90			90	18					16	18	
			10									90			90	18							
	L. A. Henry		11	NE¼ of SW¼				40		Yes		66			66		22				22		472
												60			60		20				20		672
			12	NW¼ of SW¼				40		"		90			90		30				30		
												81			81		27				27	80	
	Allen Rogne		13	SW¼ of SW¼				40		"		222			222		74				74		
												201			201		67				67	74	
	~~Ralph A. Cole~~	~~Ralph A. Cole or Agnes Cole~~	14	SE¼ of SW¼				40		Yes		130			130	26					26		
												120			120	24					24	26	
			15																				
	Sec. State Bank, Gilleson		16	NE¼ of SE¼				40		Yes		306			306		102				102		2278
												279			279		93				93	102	
	~~Gordon L. Simons~~	~~Ralph A. Cole~~	17	NW¼ of SE¼				40		"		261			261		87				87	96	
												306			306		102						
			18	SW¼ of SE¼				40		"		279			279		93				93	102	
												288			288		96						
	Edwin S. Hubin		19	SE¼ of SE¼				40		"		261			261		87				87	96	
			20																				
								1040				3353	655		4008	390	846				1114	1236	
												3504	530		4034	346	768						

Cass County, Minnesota, for Taxes for the Year 1950.

	Sold for taxes	Valuations by school districts and equalized by department of taxation: District No. ____ Rate ____ Mills	District No. ____ Rate ____ Mills	District No. ____ Rate ____ Mills	District No. ____ Rate ____ Mills	District No. ____ Rate ____ Mills	District No. ____ Rate ____ Mills	Tax including State Homestead Mills	State Tax on Non-Homestead 4½ Mills	Special taxes	Total taxes		Paid	When paid (Month, Day, Year)	Number of receipt	March Settlement 1951	June Settlement 1951	Penalty	November Settlement 1951	Penalty	Collections to First Monday in January 1952	Penalty	Delinquent on First Monday in January 1952	Total Delinquent Tax and Penalty	Remarks
		Dollars	Dollars	Dollars	Dollars	Dollars	Dollars	$ cts.	$ cts.	$ cts.	$ cts.					$ cts.	$ cts.	$ cts.	$ cts.	$ cts.	$ cts.	$ cts.	$ cts.	$ cts.	
1			118					2584	52		2636	1	PAID IN FULL	MAY 3 1951	5448		2636	✓							
2			118					2584	52		2636	2	PAID IN FULL	MAY 8 1951	5448		2636	✓							
3			57					1248			1248	3	2nd Half Paid / 1st Half Paid	MAY 3 1951 / MAY 15 1951	10663 / 10663		624 / 624	✓ ✓							
4			91					1994			1994	4	2nd Half Paid / 1st Half Paid	MAY 3 1951 / MAY 16 1951	10663 / 10663		997 / 997	✓ ✓							
5																									
6			57					1248			1248	5	PAID IN FULL	APR 30 1951	5269		1248	✓							
7			141					3088			3088	7	PAID IN FULL	APR 30 1951	5269		3088	✓							
8	SOLD FOR TAXES		88					1928	38		1966	8											1966		
9			18					394			394	9	PAID IN FULL	APR 30 1951	5269		394	✓							
10																									
11	SOLD FOR TAXES		22					482	10		492	11											472		
12	SOLD FOR TAXES		30					658	14		672	12	2nd Half Paid	OCT 31 1951	14037								672		
13			74					1620	32		1652	13	1st Half Paid	MAY 11 1951	10663		826		826						
14			26					570			570	14	PAID IN FULL	APR 30 1951	5269		570	✓							
15																									
16	SOLD FOR TAXES		102					2234	44		2278	16											2278		
17	SOLD FOR TAXES		96					2142	42		2144	17	PAID IN FULL JAN 30 1951		863	4422									
18	SOLD FOR TAXES		102					2234	44		2278	18	PAID IN FULL JAN 30 1951												
19			96					2102	42		2144	19	PAID IN FULL	MAR 2 1951	3921		2144	✓							
20																									
			390 / 846 / 1236					8170	370		8540					4422	16784		826				5248		

Land & Lots to Sell
Land & Lots Not to Sell
Estate of Minors
Estate Minors
Estate Minors
Estate Minors
Estate Minors

Assessment Roll and Tax List of Real Property in the Town of Sylvan, Cass County, Minnesota, for Taxes for the Year 1950.

	In Whose Name Assessed	To Whom Transferred	Description of Property: Subdivision	Sec. or Lot	Town or Block	Rng.	Number of Acres of Land (Acres)	Inclusion Homestead Tax	Inclusion Agricultural Tax	No. School District	True and Full Valuations: Land Including Buildings and Improvements (Dollars)	Buildings not Other Structures (Dollars)	Machinery Assessed as Part of Real Estate (Dollars)	Total True and Full Value (Dollars)	Assessed Valuations: Rural: Homestead Up to $4,000 20% (Dollars)	Rural: Over $4,000 and Non-Homestead 33⅓% (Dollars)	All Other: Homestead Up to $4,000 25% (Dollars)	All Other: Over $4,000 and Non-Homestead 40% (Dollars)	Machinery Assessed as Personal Property 33⅓% (Dollars)	Total Assessed Value (Dollars)	Total Assessed Value as Equalized by the Board of Review (Dollars)	Final Equalized Value (Dollars)
1	Fannie Dade		NE¼ of NE¼	10	135	30	40		Yes	1	240 / 240			240 / 240		88 / 88				88	88	
2	State of Minnesota		NW¼ of NE¼																			
3	State of Minnesota		SW¼ of NE¼																			
4	State of Minnesota		SE¼ of NE¼																			
5																						
6	Leslie & Rose Pietz		NE¼ of NW¼				40		Yes		180 / 80			180 / 80	26 / 24					24	26	
7	" "		NW¼ of NW¼				40		"		305 / 275			305 / 275	61 / 55					55	61	
8	State of Minnesota		SW¼ of NW¼																			
9	State of Minnesota		SE¼ of NW¼																			
10																						
11	Ernest J. & Orphia Stark		NE¼ of SW¼				40		"		175 / 160	810 / 675		985 / 835	197 / 167					167	192	
12	" "		NW¼ of SW¼				40		"		170 / 155			170 / 155	34 / 31					31	34	
13	" "		SW¼ of SW¼				40		"		280 / 255			280 / 255	56 / 51					51	56	
14	" "		SE¼ of SW¼				40		"		395 / 360			395 / 360	79 / 72					72	79	
15																						
16	Wm. Roy Fisher		NE¼ of SE¼				40		Yes		132 / 120			132 / 120		44 / 40				40	44	
17	State of Minnesota (Cont. to E. J. Stark)		NW¼ of SE¼				40		Yes		175 / 160			175 / 160	35 / 32					32	35	
18	State of Minnesota (" " ")		SW¼ of SE¼				40				175 / 160			175 / 160	35 / 32					32	35	
19	Wm. Roy Fisher		SE¼ of SE¼				40		Yes		272 / 256	460 / 374		732 / 630		244 / 210				210	244	
20																						
							440				2483 / 2261	1260 / 1049		3743 / 3310	528 / 464	376 / 330				794	899	

Valuations by School Districts as Equalized by Department of Taxation: District No. ..... Rate ..... Mills; District No. ..... Rate 21.7 Mills; District No. ..... Rate ..... Mills; District No. ..... Rate ..... Mills; District No. ..... Rate ..... Mills

	Sold for Taxes	Tax Including State Homestead (Dollars cts.)	State Tax on Non-Homestead 4½ Mills (Dollars cts.)	Special Taxes	Total Taxes		Paid	When Paid (Month Day Year)	Number of Receipt	March Settlement 1951	June Settlement 1951	Penalty	November Settlement 1951	Penalty	Collections to First Monday in January 1952	Penalty	Delinquent on First Monday in January 1952	Total Delinquent Tax and Penalty	Remarks
1	SOLD FOR TAXES 88	1928	38		1966	1	PAID IN FULL	MAR 21 1951	3997		1966								
2						2													
3						3													
4						4													
5						5													
							2nd Half Paid	OCT 3 1 1951	14236										
6	#26	570			570	6	1st Half Paid	MAY 3 1 1951	10337		285		285						
							2nd Half Paid	OCT 3 1 1951	14236										
7	#61	1286			1286	7	1st Half Paid	MAY 3 1 1951	10337		643		643						
8						8													
9						9													
10						10													
							2nd Half Paid	OCT 3 1 1951	14912										
11	#197	4317			4317	11	1st Half Paid	MAY 3 1 1951	10137		2157		2157						
							2nd Half Paid	OCT 3 1 1951	14912										
12	#34	744			744	12	1st Half Paid	MAY 3 1 1951	10137		372		372						
							2nd Half Paid	OCT 3 1 1951	14912										
13	#56	1226			1226	13	1st Half Paid	MAY 3 1 1951	10137		613		613						
							2nd Half Paid	OCT 3 1 1951	14912										
14	#79	1730			1730	14	1st Half Paid	MAY 3 1 1951	10137		865		865						
15						15													
16	#44	964	26		984	16	1st Half Paid	MAY 3 1 1951	10129		~~492~~						543 / 596		
							2nd Half Paid	OCT 3 1 1951	14913										
17	Wm. R. Fisher #35	766			766	17	1st Half Paid	MAY 3 1 1951	10137		383		383						
							2nd Half Paid	OCT 3 1 1951	14913										
18	Wm. R. Fisher #35	766			766	18	1st Half Paid	MAY 3 1 1951	10137		383		383						
19	#244	5344	108		5452	19	1st Half Paid	MAY 3 1 1951	10224		2726						2726 / 2999		
20						20													
	#823 / 976 / 899	19691	166		19857						10860		5726				3268		

LAND & ALL TAXES TO THE STATE OF MINNESOTA

LAND & ALL TAXES TO THE STATE OF MINNESOTA

SYLVAN BLOCK

Assessment Roll and Tax List of Real Property in the Town of Sylvan

Form 5CD

In whose name assessed	To whose transferred	Description of property: Subdivision	Sec. or Lot	Town or Block	Rng.	Number of Acres of Land (Acres 100ths)	Indicates Homestead Tax or No.	Indicates Agricultural Tax or No.	No. School District	True and Full Valuations: Land Exclusive of Structures and Improvements (Dollars)	Buildings and Other Structures (Dollars)	Machinery Permanently Attached to Real Estate (Dollars)	Total True and Full Value (Dollars)	Assessed Valuations: Rural: Homestead Up to $4,000 20%	Rural: Over $4,000 and Non-Homestead 33⅓%	All Other: Homestead Up to $4,000 25%	All Other: Over $4,000 and Non-Homestead 40%	All Other: Machinery Permanently Attached to Real Estate 33⅓%	Total Assessed Value (Dollars)	Total Assessed Value as Equalized by Board of Review (Dollars)	Final Equalized Value (Dollars)
		1 NE¼ of NE¼	11	133	30				1												
		2 NW¼ of NE¼																			
Frank L. & Alice M. Allen		~~Lot 2 less platted~~				26 50				174			174		58						
		3 ~~SW¼ of NW¼~~								132			132		44				44	48	
Walter A. & Verna M. Fisher		~~Lot 1 less 9.7 acs. platted~~				30 05				641	720		984		328						
		4 ~~SW¼ of NW¼~~								240	600		840		280				280	328	
		5																			
Frank L. & Alice M. Allen		~~Lot 4 less platted~~								141			141		47						
		6 ~~NE¼ of NW¼~~				32 25				129			129		43				43	47	
" " "		~~Lot 5 less platted~~				32 25				141			141		47						
		7 ~~NW¼ of NW¼~~								129			129		43				43	47	
" " "		~~Lot 3 less platted~~				16 25				96			96		32						
		8 ~~SW¼ of NW¼~~								81			81		27				27	30	
" " "										93			93		31						
		9 ~~SW¼ of NW¼~~				21 85				84			84		28				28	31	
		10																			
" " "		11 NE¼ of SW¼				40				174			174		58						
										159			159		53				53	58	
" " "		12 NW¼ of SW¼				40				165			165		55						
										231			231		77				77	85	
" " "		13 SW¼ of SW¼				40				273			273		91				91	91	
										249			249		83				83	91	
" " "		14 SE¼ of SW¼				40				273			273		91						
										249			249		83				83	91	
		15																			
Walter A. & Verna M. Fisher		16 NE¼ of SE¼				40				396			396		132						
										360			360		120				120	132	
Frank L. & Alice M. Allen		17 NW¼ of SE¼				40				339			339		113						
										339			339		113				113	124	
" " "		18 SW¼ of SE¼				40				357			357		119						
										324			324		108				108	119	
Walter A. & Verna M. Fisher		19 SE¼ of SE¼				40				396			396		132						
										360			360		120				120	132	
		20																			
						478 55				3369	720		4089		1363						
										3066	600		3666		1222				1222	1363	

	Sold for Taxes	Valuations by School Districts as Equalized by Department of Taxation: District No. / Rate ... Mills	District No. / Rate ... Mills	District No. / Rate ... Mills	District No. / Rate ... Mills	District No. / Rate ... Mills	District No. / Rate ... Mills	Tax including State Homestead ... Mills	State Tax on Non-Homestead 44.4 Mills	Special Taxes	Total Taxes	Paid	When Paid (Month Day Year)	Number of Receipt	March Settlement 1951	June Settlement 1951	Penalty	November Settlement 1951	Penalty	Collections to First Monday in January 1952	Penalty	Delinquent on First Monday in January 1952	Total Delinquent Tax and Penalty	Remarks
		Dollars	Dollars	Dollars	Dollars	Dollars	Dollars	$ cts.	$ cts.		$ cts.				$ cts.	$ cts.	$ cts.	$ cts.	$ cts.	$ cts.	$ cts.	$ cts.	$ cts.	
1																								
2																								
3		48						10 52	22		10 74	Balance Paid	OCT 3 1 1951	15785		52		54						
												Part Paid	MAY 3 1 1951	12261										
												Part Paid	JUL 2 7 1951	12601										
4		328						71 84	14		73 28	Part Paid	MAY 3 1 1951	13326		1497		3395						
												Balance Paid	OCT 3 0 1951	14652										
5												2nd Half Paid	OCT 3 1 1951	15786										
6		47						10 30	20		10 50	1st Half Paid	MAY 3 1 1951			525		525						
												2nd Half Paid	OCT 3 1 1951											
7		47						10 30	20		10 50	1st Half Paid	MAY 3 1 1951	12227		525		525						
												2nd Half Paid	OCT 3 1 1951											
8		30						6 58	14		6 72	1st Half Paid	MAY 3 1 1951			336		336						
												2nd Half Paid	OCT 3 1 1951	15785										
9		31						6 78	14		6 92	1st Half Paid	MAY 3 1 1951			346		346						
10												2nd Half Paid	OCT 3 1 1951	15785										
11		58						12 70	26		12 96	1st Half Paid	MAY 3 1 1951			648		648						
												2nd Half Paid	OCT 3 1 1951											
12		85						18 62	38		19 00	1st Half Paid	MAY 3 1 1951	12227		950		950						
												2nd Half Paid	OCT 3 1 1951											
13		91						19 94	40		20 34	1st Half Paid	MAY 3 1 1951			1017		1017						
												2nd Half Paid	OCT 3 1 1951	15785										
14		91						19 94	40		20 34	1st Half Paid	MAY 3 1 1951			1017		1017						
												2nd Half Paid	OCT 3 0 1951	15872										
15												Balance Paid	JUL 2 7 1951	12266				1474 79						
16		132						28 92	58		29 50	Part Paid	MAY 3 1 1951	13326		1000		492						
												2nd Half Paid	OCT 3 1 1951	15785										
17		124						27 16	54		27 70	1st Half Paid	MAY 3 1 1951	12227		1385		1385						
												2nd Half Paid	OCT 3 1 1951	15785										
18		119						26 06	52		26 58	1st Half Paid	MAY 3 1 1951	12227		1329		1329						
												Part Paid	JUL 2 7 1951	12266										
19		132						28 92	58		29 50	Part Paid	MAY 3 1 1951	13326		1000		492						
												Balance Paid	OCT 3 0 1951	14652				1475						
20																								
		1363					*1	299 51	610		30 45					12222		13442						

Tax Lien Sale Notice Given
Tax Lien Sale Held
Certificate of Sale Issued
Certificate of Sale Expired
Tax Deed Issued
Tax Deed Recorded
Sylvan School District

Assessment Roll and Tax List of Real Property in the Town of Sylvan

Cass County, Minnesota, for Taxes for the Year 1950.

In Whose Name Assessed	To Whom Transferred	Description of Property: Subdivision	Sec. or Lot	Town or Block	Rng.	Number of Acres of Land (Acres / Rods)	Indicates Improvements Taxed to Owner	No. School District	Indicates Improvements Taxed to Owner	True and Full Valuations: Land Exclusive of Structures and Improvements	Buildings and Other Structures	Machinery Permanently Attached to Real Estate	Total True and Full Value	Assessed Valuations: Rural: Homestead Up to $1,000 20%	Rural: Over $1,000 and Non-Homestead 33⅓%	All Other: Homestead Up to $4,000 25%	All Other: Over $4,000 and Non-Homestead 40%	Machinery Permanently Attached to Real Estate 33⅓%	Total Assessed Value	Total Assessed Value as Equalized by the Board of Review	Final Equalized Value
						Acres	Rods			Dollars	Dollars	Dollars	Dollars	Dollars	Dollars	Dollars	Dollars	Dollars	Dollars	Dollars	Dollars
Geo. L. Ramsey		NE¼ of NE¼	12	133	30	40		1	1/10	800			800		110				110		
" "		NW¼ of NE¼				40		"		800			800		100				100		
" "		SW¼ of NE¼				40		"		1350	270		1620		174				174		
" "		SE¼ of NE¼				40		"		1287	225		1512		167				167	174	
" "		SW¼ of NW¼				40		"		806			806		102				102		
" "		SE¼ of NW¼				40		"		279			279		93				93	102	
										264			264		88				88		
										240			240		80				80	88	
Walter A. + Verna M. Eisher		NE¼ of NW¼ (see 2 9 acs platted Sylvan Beach)				37 10			1/10	111			111		37				37		
" " "		SW¼ of NW¼ (see 13.3 acs platted Sylvan Beach)				23 80		"		102			102		34				34	37	
										186			186		62				62		
										168			168		56				56	62	
		SW¼ of NW¼								132			132		44				44		
" " "		SE¼ of NW¼				40		"		120			120		40				40	44	
										132			132		44				44		
" " "		NE¼ of SW¼				40		"		120			120		40				40	44	
" " "		NW¼ of SW¼				40		"		240			240		80				80		
										219			219		73				73	80	
" " "		SW¼ of SW¼				40		"		264			264		88				88		
										240			240		80				80	88	
										198			198		66				66		
" " "		SE¼ of SW¼				40		"		180			180		60				60	66	
										174			174		58				58		
Albert + Emma C. Satter		NE¼ of SE¼				40		"		159			159		53				53	58	
										225			225		75				75		
" "		NW¼ of SE¼				40		"		249			249		83				83	91	
										197			197		66				66		
" "		SW¼ of SE¼				40		"		180			180		60				60	66	
										264			264		88				88		
" "		SE¼ of SE¼				40		"		240			240		80				80	88	
						585 80				3027	270		3594		1198				1083	1198	
										3027	225		3249		1083						

Sold for Taxes	Valuations by School Districts as Equalized by Department of Taxation: District No. 1 Rate 21.5 Mills	Tax Including State Homestead 4½ Mills	State Tax on Non-Homestead 4½ Mills	Special Taxes	Total Taxes	Paid	When Paid (Month Day Year)	Number of Receipt	March Settlement 1951	June Settlement 1951	Penalty	November Settlement 1951	Penalty	Collections to First Monday in January 1951	Penalty	Delinquent on First Monday in January 1952	Total Delinquent Tax and Penalty	Remarks
	Dollars	Dollars	Dollars	Dollars	Dollars				Dollars	Dollars	Dollars	Dollars	Dollars	Dollars	Dollars	Dollars	Dollars	
1 SOLD FOR TAXES	110	24 10	41		24 51	1										24 51		
2 SOLD FOR TAXES	174	38 10	76		38 86	2										38 86		
3 SOLD FOR TAXES	102	22 34	44		22 78	3										22 78		
4 SOLD FOR TAXES	88	19 28	38		19 66	4										19 66		
5						5	2nd Half Paid	14032										
6	37	8 10	16		8 26	6	1st Half Paid OCT 3 0 1951 / MAY 3 1 1951	11326		4 13		4 13						
7	62	13 58	28		13 86	7	2nd Half Paid OCT 3 0 1951 / 1st Half Paid MAY 3 1 1951	14032 / 11326		6 93		6 93						
8						8	2nd Half Paid	14032										
9	44	9 64	20		9 84	9	1st Half Paid OCT 3 0 1951 / MAY 3 1 1951	11326		4 92		4 92						
10						10	2nd Half Paid OCT 3 0 1951	14032										
11	44	9 64	20		9 84	11	1st Half Paid OCT 3 0 1951 / MAY 3 1 1951	11326		4 92		4 92						
12	80	17 52	36		17 88	12	2nd Half Paid OCT 3 0 1951 / 1st Half Paid MAY 3 1 1951	14032 / 11326		8 94		8 94						
13	88	19 28	38		19 66	13	2nd Half Paid OCT 3 0 1951 / 1st Half Paid MAY 3 1 1951	14032 / 11326		9 83		9 83						
14	66	14 46	30		14 76	14	2nd Half Paid OCT 3 0 1951 / 1st Half Paid MAY 3 1 1951	14032 / 11326		7 38		7 38						
15						15	2nd Half Paid OCT 1 1951	12730										
16	58	12 70	26		12 96	16	1st Half Paid MAY 3 1 1951	11218		6 48		6 48						
17	91	19 94	40		20 34	17	2nd Half Paid OCT 2 1951 / 1st Half Paid MAY 3 1 1951	12730 / 11218		10 17		10 17						
18	66	14 46	30		14 76	18	2nd Half Paid OCT 2 1951 / 1st Half Paid MAY 3 1 1951	12730 / 11218		7 38		7 38						
19	88	19 28	38		19 66	19	2nd Half Paid OCT 2 1951 / 1st Half Paid MAY 3 1 1951	12730 / 11218		9 83		9 83						
20						20												
	1195	$1 462 42	528		2679 90					80 91		80 91				24 51	105 82	

LAND & ALL ADD'N TO S
LAND & ALL ADD'N TO S
VILLAGE OF SYLVAN
SEE SYLVAN
SANDYCOVE SYLVAN PARK
SYLVAN BEACH

Assessment Roll and Tax List of Real Property in the Town of Sylvan,

Form 3CD

In Whose Name Assessed	To Whom Transferred	Description of Property: Subdivision	Sec. or Lot	Town or Block	Rng.	Number of Acres of Land (Acres / Mills)	No. School District	Indicate Homestead by Yes	Indicate Agricultural Tax by Yes	True and Full Valuations: Land Exclusive of Structures and Improvements (Dollars)	Buildings and Other Structures (Dollars)	Machinery Permanently Attached to Real Estate (Dollars)	Total True and Full Value (Dollars)	Assessed Valuations: Rural: Homestead Up to $1,000 20% (Dollars)	Rural: Over $1,000 and Non-Homestead 33⅓% (Dollars)	All Other: Homestead Up to $4,000 25% (Dollars)	All Other: Over $4,000 and Non-Homestead 40% (Dollars)	Machinery Permanently Attached to Real Estate 33⅓% (Dollars)	Total Assessed Value (Dollars)	Total Assessed Value as Equalized by the Board of Review (Dollars)	Final Equalized Value (Dollars)
(Peter L. & Sarah Hanson) ~~Frank C. Silver~~		all of NE¼ N. of Ry. ~~[illegible]~~	13	133	30	88	1	Yes		945			945	189					172	189	
		NW¼ of NE¼								760			760	152							
		SW¼ of NE¼																			
Mrs. Annie C. Silver		all of NE¼ S. of Ry. ~~[illegible]~~				50		No		870			870		190				173	190	
										519			519		173						
(Peter L. & Sarah Hanson) ~~Frank C. Silver~~		NE¼ of NW¼				40		Yes		730	600		730	146					184	146	
" "										620	500		620	124							
		NW¼ of NW¼				40		"		310			310	62					62	62	
" "										280			280	56							
		all E½ of NW¼ N. of Ry. lying ~~SW¼ of NW¼ [illegible]~~				5.22		"		40			40	7					7	8	
										35			35	7							
Mrs. Annie C. Silver		all SE¼ of NW¼ S. of Ry. ~~SW¼ of NW¼ + place~~				25		No		273			273		91				83	91	
										249			249		83						
" "		NE¼ of SW¼				40		"		438			438		146				133	146	
										399			399		133						
Geo. M. & Bernice V. Wilder		NW¼ of SW¼ also all SW¼ of NW¼ S. of Ry.				91.58		Yes		410			410	80					78	80	
										365			365	73							
		SW¼ of SW¼																			
Mrs. Annie C. Silver		SE¼ of SW¼				40		No		306			306		102				93	102	
										279			279		93						
" "		NE¼ of SE¼				40		"		438			438		146				133	146	
										399			399		133						
" "		NW¼ of SE¼				40		"		438			438		146				133	146	
										399			399		133						
" "		SW¼ of SE¼				40		"		306			306		102				93	102	
										279			279		93						
" "		SE¼ of SE¼				40		"		438			438		146				133	146	
										399			399		133						
Geo. M. & Bernice V. Wilder		S. of Sylvan Twp. 74 with in N.½ 116 on S. and 116 along Eastly S. of Ry. in Westly of Westly				60		Yes		10			10		3				2	3	
										40			40		13						
						582.34				5042	600		5642	948	1069				1488	1556	
										4592	500		5092	434	974						

Validations by School Districts as Equalized by Department of Taxation

Sold for Taxes	District No. ..... Rate ..... Mills	District No. ..... Rate ..... Mills	District No. ..... Rate ..... Mills	District No. ..... Rate ..... Mills	District No. ..... Rate ..... Mills	Tax Including Sum Homestead (Dollars)	State Tax on Non-Homestead 4½ Mills (Dollars)	Special Taxes ($ cts.)	Total Taxes ($ cts.)		Paid	When Paid (Month Day Year)	Number of Receipt	March Settlement 1951	June Settlement 1951	Penalty	November Settlement 1951	Penalty	Collections on First Monday in January 1952	Penalty	Delinquent on First Monday in January 1952	Total Delinquent Tax and Penalty	Remarks
SOLD [redacted]		1189				4140			4140	1	1st Half Paid	SEP 10 1951	12465				2070	128			2070	2217
										2													
										3													
		190				4162	84		4246	4											4246		
										5													
		1146				3198			3198	6	1st Half Paid	SEP 10 1951	12465				1599	96			1599	1759	
		1162				1358			1358	7	1st Half Paid	SEP 10 1951	12465				679	41			679	747	
		1 8				176			176	8	1st Half Paid	SEP 10 1951	12465				81	45			81	89	
SOLD FOR TAXES		91				1994	40		2034	9											2034		
										10													
SOLD FOR TAXES		146				3198	64		3262	11	2nd Half Paid	AUG 29 1951	12227								3262		
		1 80				1752			1752	12	1st Half Paid	MAY 31 1951	11200			176	876						
										13													
SOLD FOR TAXES		102				2234	44		2278	14											2278		
										15													
SOLD FOR TAXES		146				3198	64		3262	16											3262		
SOLD FOR TAXES		146				3198	64		3262	17											3262		
SOLD FOR TAXES		102				2234	44		2278	18											2278		
SOLD FOR TAXES		146				3198	64		3262	19											3262		
		1 2				44			44/20		2nd Half Paid	AUG 29 1951	12227				22						
		1189									1st Half Paid	MAY 31 1951	11200			22	22						
		1556				$1340	84		34552							198	5234				28220		

LAND & ALL BUT TO S
LAND & ALL BUT TO S
VILLAGE OF SYLVAN
BEE SYLVAN
BARLTON'S SYLVAN PARK
SYLVAN BEACH

Assessment Roll and Tax List of Real Property in the Town of Leslie

In whose name assessed	To whom transferred	Description of property: Subdivision	Sec. or Lot	Town or Block	Rng.	Number of Acres of Land (Acres)	(100ths)	Indicate Homestead by H	Indicate Veteran's Tax by V	Indicate Veteran's Tax by Ex	No. School District	True and Full Valuations: Land Exclusive of Structures and Improvements	Buildings and Other Structures	Machinery Permanently Attached to Real Estate	Total True and Full Value	Assessed Valuations: Rural: Homestead Up to $4,000 20%	Rural: Over $4,000 and Non-Homestead 33⅓%	All Other: Homestead Up to $4,000 25%	All Other: Over $4,000 and Non-Homestead 40%	Machinery Permanently Attached to Real Estate 33⅓%	Total Assessed Value	Total Assessed Value as Equalized by the Board of Review	Final Equalized Value
						Acres						Dollars	Dollars	Dollars	Dollars	Dollars	Dollars	Dollars	Dollars	Dollars	Dollars	Dollars	Dollars
John L. Parks		NE¼ of NE¼ less L. 535' of E. 535' & less Ry.	14	135	30	33.65			Yes		1	149			149		63				63		
" "		NW¼ of NE¼ less Ry.				33.44			"		2	171			171		127				127		
												261	120		381								
												226	160		386		112				112		
Martin Anderson		SW¼ of NE¼				34.32			Yes		3	275			275	55							
												250			250	50					50		
" "		SE¼ of NE¼ N. of Ry. less 1 acre Cemetery				24.19			"		4	275			275	55					55		
												250			250	50							
State of Minnesota		NE¼ of NE¼ N. of Ry.									5												
James & Johanna Fornshell		NE¼ of NW¼ less Ry.				31.06			Yes		6	231			231		77				77		
												210			210		70				70		
" "		NW¼ of NW¼ " "				22.23			"		7	129			129		43				43		
												117			117		39				39		
C. N. Sliter		Lot 2 less Ry. ~~SW¼ of NW¼~~				39.86			Yes		8	240			240	48					48		
												215			215	43					43		
" "		Lot 1 less Ry. ~~NW¼ of NW¼~~				39.22			"		9	195			195	39					39		
												175			175								
State of Minnesota (Travel Bk Mat Bk Order 16780)		L. 535' of E. 535' of NE¼ of NE¼ (6.03 ac.)							Exempt														
		NE¼ of SW¼									11												
		NW¼ of SW¼									12												
		SW¼ of SW¼									13												
		SE¼ of SW¼									14												
Clarence H. Sliter		Lot 7 less N. 46 rds.				12.50			Yes		15	110			110	22					22		
												100			100	20					20		
Martin Anderson		NW¼ of SE¼				40			"		16	440	1150		1590	310					310		
												365	960		1325	265					265		
C. N. Sliter		~~NW¼ of NW¼~~ Lot 6				47.75			"		17	510			510	102					102		
												465			465	93					93		
		SW¼ of SE¼									18												
" "		N. 46 rds. of Lot 7 ~~SE¼ of SW¼~~				20.25			"		19	160	320		480	96					96		
												145	265		410	82					82		
											20												
						888.47						8020	1590		4610	936	310				925	1046	
												2744	1325		4069	647	278						

Sold for taxes	Valuations by school districts as equalized by Department of Taxation: District No. ..... Rate ..... Mills	District No. ..... Rate ..... Mills	District No. ..... Rate ..... Mills	District No. ..... Rate ..... Mills	District No. ..... Rate ..... Mills	District No. ..... Rate ..... Mills	Tax including State Homestead	State Tax on Non-Homestead 4.42 Mills	Special Taxes	Total Taxes	Paid	When paid (Month Day Year)	Number of Receipt	March Settlement 1951	June Settlement 1951	Penalty	November Settlement 1951	Penalty	Collections to Five Monday in January 1952	Penalty	Delinquent on Five Monday in January 1952	Total Delinquent Tax and Penalty	Remarks
	Dollars	Dollars	Dollars	Dollars	Dollars	Dollars	$ cts.	$ cts.	$ cts.	$ cts.				$ cts.	$ cts.	$ cts.	$ cts.	$ cts.	$ cts.	$ cts.	$ cts.	$ cts.	
1	63						13.86	.28		14.08	2nd Half Paid	OCT 31 1951	15790										
											1st Half Paid	MAY 31 1951	11311		7.04		7.04						
2	127						27.82	.56		28.38	2nd Half Paid	OCT 31 1951	15790										
											1st Half Paid	MAY 31 1951	11311		14.19		14.19						
3	# 55						12.04			12.04	2nd Half Paid	OCT 31 1951	15791										
											1st Half Paid	APR 26 1951	5317		6.02		6.02						
4	# 55						12.04			12.04	2nd Half Paid	OCT 31 1951	15791										
											1st Half Paid	APR 26 1951	5317		6.02		6.02						
5																							
6	77						16.86	.34		17.20	2nd Half Paid	OCT 31 1951	15790										
											1st Half Paid	MAY 31 1951	11311		8.60		8.60						
7	43						9.42	.18		9.60	2nd Half Paid	OCT 31 1951	15789										
											1st Half Paid	MAY 31 1951	11311		4.80		4.80						
8	# 53						11.60			11.60	APR 30 1951	PAID IN FULL	5786		11.60								
9	# 43						9.42			9.42	APR 30 1951	PAID IN FULL	5786		9.42								
10																							
11																							
12																							
13																							
14																							
15	# 22						4.82			4.82	APR 30 1951	PAID IN FULL	5786		4.82								
16	# 310						67.90			67.90	2nd Half Paid	OCT 31 1951	15791										
											1st Half Paid	APR 26 1951	5317		33.95		33.95						
17	# 102						22.34			22.34	APR 30 1951	PAID IN FULL	5786		22.34								
18																							
19	# 96						21.02			21.02	APR 30 1951	PAID IN FULL	5786		21.02								
20																							
	# 936														114.93		80.62						
	110																						
	1046						# 229.08	1.36		230.44													

Assessment Roll and Tax List of Real Property in the Town of Bigelow

	In Whose Name Assessed	To Whom Transferred	Description of Property: Subdivision	Sec. or Lot	Town of Block	Rng.	Number of Acres of Land (Acres)	(10ths)	No. School District	Indicates Homestead Tax or No	Indicates Agricultural Tax or No	True and Full Valuations: Land Exclusive of Structures and Improvements	Buildings and Other Structures	Machinery Permanently Attached to Real Estate	Total True and Full Value	Assessed Valuations: Rural: Homestead Up to $4,000 20%	Rural: Over $4,000 and Non-Homestead 33⅓%	All Other: Homestead Up to $4,000 25%	All Other: Over $4,000 and Non-Homestead 40%	Machinery Permanently Attached to Real Estate 33⅓%	Total Assessed Value	Total Assessed Value to Equalized by the Board of Review	Final Equalized Value
												Dollars	Dollars	Dollars	Dollars	Dollars	Dollars	Dollars	Dollars	Dollars	Dollars	Dollars	Dollars
1	Arthur L. Fowler		less 3 acs. NE¼ of NE¼ less Ry.	15	133	30	25	36	1	Yes		250			250	50					50	50	
2	" "		NW¼ of NE¼ less Ry.				36	37		"		225			225	45					45	45	
3	Minnesota Power + Light Co.		33 acs. of Lots 3+4 less Ry. ~~SW¼ of NW¼~~				38			No		620	300		920	124					124	124	
4			Out of Lots 3+4 less Ry. ~~SW¼ of NW¼~~				57	98		Yes		275			275		55				55	55	
5	J. P. Hanson											842			842		114				114	114	
6	Walter + Della Dunker		3 acs. of NE¼ of NE¼				3			"		195	750		945	189					189	189	
7												175	625		800	160					160	160	
8	Christine Hanson		NE¼ of NW¼				46			"		40	1400		1440	296					296	296	
9												35	1200		1235	247					247	247	
10	Charles M. + Della D. Luttrell		NW¼ of NW¼				46			"		420			420	84					84	84	
11												380			380	76					76	76	
12	" " "											220			220	44					44	44	
13												200			200	40					40	40	
14												425	470		895	143					143	143	
15			SW¼ of NW¼ less Ry.				27	15		"		215	400		615	123					123	143	
16	Christine Hanson		Lot 2 less 5 acs. + less Ry. ~~SW¼ of NW¼~~				38	05		"		280			280	56					56	56	
17												255			255	51					51	51	
18																							
19																							
20			NE¼ of SW¼																				
21			NW¼ of SW¼																				
22	Christine Hanson		Lot 1 less 5 acres ~~SW¼ of SW¼~~				40	50		"		265			265	53					53	53	
23												240			240	48					48	48	
24			SE¼ of SW¼																				
25	Minnesota Power + Light Co.		10 acres of Lots 1 + 2				10			Yes		99			99		33				33	33	
26												90			90		30				30	30	
27			NW¼ of SW¼																				
28			NW¼ of SW¼																				
29			SW¼ of SW¼																				
30			SE¼ of SW¼																				
							357	41				2699	2970		5669	1039	158				1197		
												2447	2475		4922	898	144				1042		

	Sold for Taxes	Valuations by School Districts as Equalized by Department of Taxation: District No. / Rate ... Mills	District No. / Rate ... Mills	District No. / Rate ... Mills	District No. / Rate ... Mills	Tax including State Homestead	State Tax on Non-Homestead 4.4 Mills	Special Taxes	Total Taxes	Paid	When Paid	Number of Receipt	March Settlement 1951	June Settlement 1951	Penalty	November Settlement 1951	Penalty	Collections in First Monday in January 1952	Penalty	Delinquent as First Monday in January 1952	Total Delinquent Tax and Penalty	Remarks
		Dollars	Dollars	Dollars	Dollars	$ cts.	$ cts.	$ cts.	$ cts.		Month Day Year		$ cts.	$ cts.	$ cts.	$ cts.	$ cts.	$ cts.	$ cts.	$ cts.	$ cts.	
1		#50				10 76			10 76												109 8	109 06
2		#124				27 16			27 16	2nd Half Paid	OCT 1 8 1951	13103									27 16	27 28
3				125		29 26	58		29 84	1st Half Paid	MAY 2 2 1951	7113										
4		#189				41 40			41 40	2nd Half Paid	OCT 1 5 1951	13333		20 70		20 70						
5					#396	67 26			67 26	1st Half Paid	MAY 1 7 1951	7258										
6		#84				18 40			18 40	Pd 1/3 of 5	SEP 2 8 1951	23787									69 26	69 26 - Pd 2 of 3 23787 - 69.26
7		#44				9 64			9 64	2nd Half Paid	OCT 1 5 1951	13333		9 64		9 64						
8										1st Half Paid	MAY 1 7 1951	7258										
9		#143				31 32			31 32	PAID IN FULL	MAY 1 8 1951	7315		31 32								
10										2nd Half Paid	OCT 1 5 1951	13333		6 13		6 13						
11		#56				12 26			12 26	1st Half Paid	MAY 1 7 1951	7258										
12																						
13																						
14																						
15		#53				11 60			11 60	2nd Half Paid	OCT 1 5 1951	13333		5 80		5 80						
16										1st Half Paid	MAY 1 7 1951	7258										
17																						
18																						
19																						
20																						
		#33				7 22	14		7 36	PAID IN FULL	MAY 2 3 1951	7114										
		#943	#296			164 96	70		269 15					105 06		56 74				160 38	
		22	125																			
		996	421			$98 52																

Assessment Roll and Tax List of Real Property in the Town of Lyeson,

Form SCD

In Whose Name Assessed	To Whom Transferred	Description of Property: Subdivision	Sec. or Lot	Town or Block	Rng.	Number of Acres of Land: Acres	Min.	No. School District	Indicates Homestead Tax	Indicates Agricultural Tax	True and Full Valuations: Land Exclusive of Structures and Improvements	Buildings and Other Structures	Machinery Permanently Attached to Real Estate	Total True and Full Value	Assessed Valuations: Rural: Homestead Up to $4,000 20%	Rural: Over $4,000 and Non-Homestead 33⅓%	All Other: Homestead Up to $4,000 25%	All Other: Over $4,000 and Non-Homestead 40%	Machinery Permanently Attached to Real Estate 33⅓%	Total Assessed Value	Total Assessed Value in Equalized by the Board of Review	Final Equalized Value		Sold for Taxes	Valuations by School Districts as Equalized by Department of Taxation: District No. Rate Mills	District No. Rate Mills	District No. Rate Mills	District No. Rate Mills	District No. Rate Mills	District No. Rate Mills	Tax including State Homestead Mills	State Tax on Non-Homestead Mills	Special Taxes	Total Taxes	Paid	When Paid: Month Day Year	Number of Receipt	March Settlement 1951	June Settlement 1951	November Settlement 1951	Penalty	Collections to First Monday in January 1952	Penalty	Delinquent on First Monday in January 1952	Total Delinquent Tax and Penalty	Remarks
						Acres	Min.				Dollars	Dollars	Dollars	Dollars	Dollars	Dollars	Dollars	Dollars	Dollars	Dollars	Dollars				Dollars	Dollars	Dollars	Dollars	Dollars	Dollars	$ ct.	$ ct.	$ ct.	$ ct.		Month Day Year		$ ct.	$ ct.	$ ct.	$ ct.	$ ct.	$ ct.	$ ct.	$ ct.	
John W. Lee		NE¼ of NE¼	16	133	30	40		1	Yes		310			310	62					62	62		1		4 62						1.35			1.85	2nd Half Paid / 1st Half Paid	OCT 22 1951 / MAY 31 1951	1355 / 1062		6.77		6.77					
		NW¼ of NE¼				40			"		220			220	44					44	44		2		4 44						7.64			7.64	2nd Half Paid / 1st Half Paid	OCT 22 1951 / MAY 31 1951	1353 / 1062		4.82		4.82					
~~The tract~~ ~~Ben Hill et al~~ ~~Gustav Kuntz~~ ~~Hadley C. Hill~~	~~Gustav Kuntz~~	~~SW¼ of NE¼~~				40			"		310	300		610	124					124	124		3		4 124						26.72			26.72	PAID IN FULL	FEB 7 1951	1577	26.72								
						40			"		280	250		530	106					106	122																									
		SE¼ of NW¼ less 3.76 acs.				36.24			"		310			310	62					62			4		4 62						13.51			13.51	PAID IN FULL	FEB 7 1951	1577	13.51								
											280			280	56					56			5																							
~~Ben Hill et al~~ ~~Hadley C. Hill~~		~~208 by 208 of S½ NE¼~~				100																																								
John W. Lee		NE¼ of NW¼				40			"		220			220	44					44			6		4 44						7.64			7.64	2nd Half Paid / 1st Half Paid	OCT 22 1951 / MAY 31 1951	1353 / 1062		4.82		4.82					
" "		NW¼ of NW¼				40			"		210			210	42					42			7		4 42						7.64			7.64	2nd Half Paid / 1st Half Paid	OCT 22 1951 / MAY 31 1951	1353 / 1062		4.82		4.82					
" "		SW¼ of NW¼				40			"		250			250	50					50	55		8		4 55						12.04			12.04	2nd Half Paid / 1st Half Paid	OCT 22 1951 / MAY 31 1951	1353 / 1062		6.02		6.02					
" "		SE¼ of NW¼				40			"		875	1260		2135	427					426	307		9		4 307						67.24			67.24	2nd Half Paid / 1st Half Paid	OCT 22 1951 / MAY 31 1951	1353 / 1062		33.62		33.62					
											260	1050		1310	262					262	307		10																							
John Wellington Lee		NE¼ of SW¼ See Rng. Rt. c/y.				33.76			"		215			215	43					39	43		11		4 43						9.42			9.42	2nd Half Paid / 1st Half Paid	OCT 22 1951 / MAY 31 1951	1353 / 1062		4.71		4.71					
		NW¼ of SW¼									195			195	39					39	43		12																							
		SW¼ of SW¼																					13																							
Otto & Eleanor Citrowski		Lot 1 less 3½ acs. frontage				30			"		340			340	68					68			14	SOLD FOR TAXES	4 68						14.90			14.90	1st Half Paid	MAY 31 1951	1062		7.45					7.45		
											310			310	62					62	68																									
Minnesota Power & Light Co.		Right to Minn. Power & Light Co.									37			37				18					15				18				4.28	.08		4.36	PAID IN FULL	MAY 23 1951	2114		4.13							
		5.5 acs. of Lot 1 + 2				5.50					47			47									16																							
O. O. Berglund		Lot 3 less Rg. 5.5 acs. 2½ acs. frontage right to Minn. Power & Light				12.33			"		78			78			26			26			16		5 82		12				5.70			5.82	PAID IN FULL	MAY 13 1951	2331		5.82							
											72			72			24			24	36																									
		NW¼ of SE¼																					17																							
		SW¼ of SE¼																					18																							
		SE¼ of SE¼																					19																							
Minnesota Power & Light Co.		2.5 acs. of Lot 3				2.50			"		27			27			8			8			20		5 02						.95	.04		5.02	PAID IN FULL	MAY 23 1951	2114		2.51							
											24			24			8			8	9																									
						400.33					2584	1560		4144	827		83			910					118.71		18				144.08	24		98.54				40.20	82.19		65.60		7.45		
											2589	1300		3889	749		48			797	904				35						422															
																									83.6																					

Land & Abs. Land to S. Village of Sylvan Lake Sylvan Beach Carlton's Sylvan Park Sylvan Beach

Assessment Roll and Tax List of Real Property in the Town of Sylvan

Cass County, Minnesota, for Taxes for the Year 1950.

Form 3CD

In Whose Name Assessed	To Whom Transferred	Description of Property: Subdivision	Sec. or Lot	Town or Block	Rng.	Number of Acres of Land (Acres / Hdths)	No. School District	Indicate Homestead Tax by "H"	Indicate Non-Homestead Tax by "N"	True and Full Valuations: Land Exclusive of Structures and Improvements	Buildings Not Over Structures	Machinery Permanently Attached to Real Estate	Total True and Full Value	Assessed Valuations: Rural: Homestead Up to $4,000 20%	Rural: Over $4,000 and Non-Homestead 33⅓%	All Other: Homestead Up to $4,000 25%	All Other: Over $4,000 and Non-Homestead 40%	Machinery Permanently Attached to Real Estate 33⅓%	Total Assessed Value	Total Assessed Value to Equalize by Order of the Board of Review	Final Equalized Value
										Dollars	Dollars	Dollars	Dollars	Dollars	Dollars	Dollars	Dollars	Dollars	Dollars	Dollars	Dollars
Anna Gerrels		1 NE¼ of NE¼	17	133	30	40	1	Yes		475 / 250			475 / 250	95 / 50					50	95 / 50	
Amiel Berndt		2 NW¼ of NE¼				40		"		895 / 300	720 / 600		1615 / 900	299 / 180					180	299 / 180	
" "		3 SW¼ of NE¼				40		"		300 / 320			300 / 320	79 / 64					64	79 / 64	
		4 SE¼ of NE¼																			
		5																			
Edward J. Dorsey		6 NE¼ of NW¼				40		"		310 / 280			310 / 280	62 / 56					56	62 / 56	
Edw. J. & Agnes L. Dorsey		7 NW¼ of NW¼				40		"		180 / 165			180 / 165	36 / 33					33	36 / 33	
" " "		8 SW¼ of NW¼				40		"		215 / 195			215 / 195	43 / 39					39	43 / 39	
Edward J. Dorsey		9 SE¼ of NW¼				40		"		390 / 355	935 / 780		1325 / 1135	265 / 227					227	265 / 227	
		10																			
Edw. J. & Agnes L. Dorsey		11 NE¼ of SW¼				40		"		185 / 170			185 / 170	37 / 34					34	37 / 34	
" " "		12 NW¼ of SW¼				40		"		215 / 195			215 / 195	43 / 39					39	43 / 39	
Lee C. Peterson		13 SW¼ of SW¼ less Rg.				28	44	Yes		252 / 228			252 / 228		84 / 76				76		84 / 76
" "		14 SE¼ of SW¼ " "				28	42	"		267 / 243			267 / 243		89 / 81				81		89 / 81
Frank A. Peterson / Hans X. Hansen		15 A. 175 ft. of S. 150 ft. of W½ of NW¼ of SE¼				60		Yes		195 / 175	795 / 620		990 / 795	198 / 159					159	198 / 159	
		16																			
George E. Gerrels		17 NW¼ of SE¼				40		"		350 / 320			350 / 320	70 / 64					64	70 / 64	
C. E. Peterson		18 W½ of SE¼ less Rg. & less S. 150 ft. of S. 175 ft. of W½ of SE¼ / 19 also that part of the S. 594 ft. lying N. & W. of Rg.				25	95	Yes		310 / 190	147 / 119		457 / 309		114 / 103				103		114 / 103
		19 ↑ SE¼ of SE¼																			
~~Etta~~ Mayfield Phillips / Leona Johnson		20 all that part of the S. 594 ft. lying N. & W. of Rg.				1		Yes		15 / 15	70 / 60		85 / 75	17 / 15					15	17 / 15	
						484	41			3664 / 3061	2584 / 2239		6248 / 5540	1699 / 1455	291 / 260				1215		1378

Sold for Taxes		Valuations by School Districts at Equalized by Department of Taxation: District No. / Rate / Mills	District No. / Rate / Mills	District No. / Rate / Mills	District No. / Rate / Mills	District No. / Rate / Mills	District No. / Rate / Mills	Tax including State Homestead	State Tax on Non-Homestead 44.0 Mills	Special Taxes	Total Taxes	Paid	When Paid (Month Day Year)	Number of Receipt	March Settlement 1951	June Settlement 1951	Penalty	November Settlement 1951	Penalty	Collections to First Monday in January 1952	Penalty	Delinquent on First Monday in January 1952	Total Delinquent Tax and Penalty	Remarks
		Dollars	Dollars	Dollars	Dollars	Dollars	Dollars	$ cts.	$ cts.	$ cts.	$ cts.				$ cts.	$ cts.	$ cts.	$ cts.	$ cts.	$ cts.	$ cts.	$ cts.	$ cts.	
	1		N 55					124			124	2nd Half Paid / 1st Half Paid	OCT 2 2 1951 / JUL 2 1951	3345 / 1767				62	86					
	2		N 223					418			418	2nd Half Paid / 1st Half Paid	OCT 3 1 1951 / MAY 3 1951	16727 / 12122		209		209						
	3		N 70					158			158	2nd Half Paid / 1st Half Paid	OCT 3 1 1951 / MAY 3 1951	16728 / 12122		79		79						
	4																							
	5											2nd Half Paid / 1st Half Paid	OCT 2 9 1951 / MAY 1 1951	1400 / 1872										
	6		N 62					106			106	2nd Half Paid / 1st Half Paid	OCT 2 9 1951 / MAY 1 1951	1400 / 1872		53		53						
	7		N 36					78			78	2nd Half Paid / 1st Half Paid	OCT 2 9 1951 / MAY 1 1951	1400 / 1872		39		39						
	8		N 43					94			94	2nd Half Paid / 1st Half Paid	OCT 2 9 1951 / MAY 1 1951	1400 / 1872		47		47						
	9		N 265					580			580	2nd Half Paid / 1st Half Paid	OCT 2 9 1951 / MAY 1 1951	1400 / 1872		290		290						
	10																							
	11		N 37					80			80	2nd Half Paid / 1st Half Paid	OCT 2 9 1951 / MAY 1 1951	1400 / 1872		40		40						
	12		N 43					94			94	2nd Half Paid / 1st Half Paid	OCT 2 9 1951 / MAY 1 1951	1400 / 1872		47		47						
	13		84					184	36		184											184	2064	
	14		89					195	40		195											195	2189	
	15				N 166			388			388	PAID IN FULL	MAR 7 - 1951	3765		388								
	16																							
	17		N 70					158			158	2nd Half Paid / 1st Half Paid	OCT 2 2 1951 / JUL 2 1951	3285 / 1767				79	79	23				
	18		118					258	52		258											258	2900	
	19																							
SOLD FOR TAXES	20	N 17						37			37	PAID IN FULL	MAY 2 1 1951	6949		37								
		N 921			N 166		R1	2156	123		3058					1278		1126				652		
		241					A1	88																
		1212																						

LAND & ABS. ADD'D TO S. LAND & ABS. ADD'D TO VILLAGE OF SYLVAN | PINE SYLVAN | CHRISTOPHER'S SYLVAN PARK | SYLVAN BEACH

Form 5CD

	In whose name assessed	To whom transferred	Description of property: Subdivision	Sec. or Lot	Town or Block	Rng.	Number of Acres of Land (Acres / Mills)	No. School District	Indicate homestead by Yes or No	Indicate agricultural land by Yes or No	True and full valuations: 1949 Land Exclusive of Structures and Improvements	1949 Buildings and Other Structures	Machinery Permanently Attached to Real Estate	Total True and Full Value	Assessed valuations: Rural Homestead Up to $4,000 20%	Rural Over $4,000 and Non-Homestead 33⅓%	All other Homestead Up to $4,000 25%	All other Over $4,000 and Non-Homestead 40%	Machinery Permanently Attached to Real Estate 33⅓%	Total Assessed Value	Total Assessed Value as Equalized by the Board of Review	Final (Equalized) Value
											Dollars	Dollars	Dollars	Dollars	Dollars	Dollars	Dollars	Dollars	Dollars	Dollars	Dollars	Dollars
1	Frank Swanson		NE¼ of NE¼	18	133	30	40	1	Yes		220			220	44					44		
2	" "		NW¼ of NE¼				40		"		200			200	40					40	44	
3	" "		SW¼ of NE¼				40		"		365			365	73					73	72	
4	" "		SE¼ of NE¼				40		"		330			330	66					66	81	
5											165	240		405	81					81		
6											150	200		350	70					70	42	
7											110			110	22					22		
8											100			100	20					20	42	
9	Edward J. Dorsey		NE¼ of NW¼				40		No		1397	1812		3209		99				90	99	
10											270			270		90						
11	Geo. A. & Elizabeth M. Cole		~~NW¼ of NW¼~~ Lot 1				45 68		Yes		165	120		285	77					77		
12	" " "		~~SW¼ of NW¼~~ Lot 2				45 84		"		240	100		340	68					68	79	
13											250			250	50					50		
14											225			225	45					45	50	
15	Edward J. Dorsey		SE¼ of NW¼				40		No		288			288		96				96		
16											261			261		87				87	96	
17	Walter E. & Irene A. Grame		NE¼ of SW¼				40		"		376			376		125				125		
18											360			360		120				120		
19	" " "		~~NW¼ of SW¼~~ Lot 3				45 99		"		357	90		447		149				149		
20											324	75		399		133				133		
21	" " "		~~SE¼ of SW¼~~ Lot 4				46 13		"		255			255		85				85		
22											231			231		77				77		
23	" " "		SE¼ of SW¼				40		"		300	750		1050		350				350		
24											300	600		900		300				300		
25	Peter Yde, Jr., Paul E. Yde		NE¼ of SE¼				40		Yes		245			245	49					49		
26											240			240	48					48	51	
27	" "		NW¼ of SE¼				40		"		280			280	56					56		
28											255			255	51					51	56	
29											375	845		1220	244					244		
30	Peter Yde		SW¼ of SE¼				80		"		1340	705		2045	209					209	244	
31											750			750	75					75		
32	" "		SE¼ of SE¼ less Ry.				37 42		"		510			510	42					42	46	
33																						
34							661 06				4448	2015		6463	744	911				1466	1657	
35											4036	1680		5716	659	807						

	Sold for taxes	Validations by school districts as equalized by department of taxation: District No. ___ Rate ___ Mills	District No. ___ Rate 2.2 Mills	District No. ___ Rate ___ Mills	District No. ___ Rate ___ Mills	District No. ___ Rate ___ Mills	Tax including state homestead	State tax on non-homestead 4.6 Mills	Special taxes	Total taxes	Paid	When paid (Month Day Year)	Number of receipt	March settlement 1951	June settlement 1951	Penalty	November settlement 1951	Penalty	Collections in first Monday in January 1952	Penalty	Delinquent on first Monday in January 1952	Total delinquent tax and penalty	Remarks
		Dollars	Dollars	Dollars	Dollars	Dollars	$ cts.	$ cts.	$ cts.	$ cts.				$ cts.	$ cts.	$ cts.	$ cts.	$ cts.	$ cts.	$ cts.	$ cts.	$ cts.	
1		144					964			964	2nd Half Paid	OCT 31 1951	10734		482		482						
											1st Half Paid	MAY 31 1951	10734										
2		173					1578			1578	2nd Half Paid	OCT 31 1951	10734		789		789						
											1st Half Paid	MAY 31 1951	10734										
3		181					1774			1774	2nd Half Paid	OCT 31 1951	10734		887		887						
											1st Half Paid	MAY 31 1951	10734										
4		122					482			482	2nd Half Paid	OCT 31 1951	10734		241		241						
											1st Half Paid	MAY 31 1951	10734										
5																							
6		99					2167	44		2212	2nd Half Paid	OCT 31 1951	10700		1106		1106						
											1st Half Paid	MAY 31 1951	10734										
7		177					1686			1686												1686	1686
8		150					1096			1096												1096	1096
9		96					2102	42		2144	2nd Half Paid	OCT 31 1951	10700		1072		1072						
											1st Half Paid	MAY 31 1951	10734										
10																							
11	SOLD FOR TAXES	132					2892	58		2950												2950	3246
12	SOLD FOR TAXES	149					3264	66		3330												3330	3663
13	SOLD FOR TAXES	85					1862	38		1900												1900	2192
14	SOLD FOR TAXES	350					7666	154		7820												7820	8686
15																							
16		153					1160			1160	PAID IN FULL	MAY 3 1951	10031		1160								
17		156					1226			1226	PAID IN FULL	MAY 3 1951	10031		1226								
18		244					5344			5344	PAID IN FULL	MAY 3 1951	10031		5344								
19		46					1008			1008	PAID IN FULL	MAY 3 1951	10031		1008								
20																							
		1746																					
		311					36292	402		36694					13345		4587					18166	
		1657																					

LAND & ALL ADD'N TO S
LAND & ALL ADD'N TO
VILLAGE OF SYLVAN
PINE SYLVAN
SYLVAN PARK
CLIFFORD'S SYLVAN PARK
SYLVAN BEACH

Assessment Roll and Tax List of Real Property in the Town of Anderson

	In Whose Name Assessed	To Whom Transferred	Description of Property: Subdivision	Sec. or Lot	Town or Block	Rng.	Number of Acres of Land (Acres / Tenths)		Sch. School District	Inh. Non-resid. Tax	Inh. Resid. Tax	True and Full Valuations: Land Exclusive of Buildings and Improvements (Dollars)	Buildings and Other Structures (Dollars)	Machinery Permanently Attached to Real Estate (Dollars)	Total True and Full Value (Dollars)	Assessed Valuations: Rural: Homestead Up to $4,000 20% (Dollars)	Rural: Other $4,000 and Non-Homestead 33⅓% (Dollars)	All Other: Homestead Up to $4,000 25% (Dollars)	All Other: Other $4,000 and Non-Homestead 40% (Dollars)	All Other: Machinery Permanently Attached to Real Estate 33⅓% (Dollars)	Total Assessed Value (Dollars)	Total Assessed Value as Equalized by the Board of Review (Dollars)	Final Equalized Value (Dollars)
1	St. Olaf College		NE¼ of NE¼ less Rg.	19	133	50	30		1	n/a		231			231		77				77		
												210			210		70				70	77	
2	Joe J. & Zella M. Shutt		NW¼ of NE¼ " "				27 42			Joe		1240	385		1625	125					125		
												820	820		1640	108					108	125	
3	St. Olaf College		SW¼ of NE¼				40			n/a		264			264		88				88		
	" "											240			240		80				80	88	
4	" "		SE¼ of NE¼				40			n		438			438		146				146		
												399			399		133				133	146	
5	Minnesota Power & Light Co.		1.9 acs. of NE¼ of NW¼ L. of Rg.				1 90			n		18			18		6				6		
												15			15		5				5	6	
6	Joe J. & Zella M. Shutt		NE¼ of NW¼ (19 acs. leaving acs. to Minn. Power & Light) less Rg. & less				25 57			Joe		175			175	39					39		
												75			75	34					34	39	
7	" " "		~~NW¼ of NW¼~~ Lot 1 less Rg.				39 14			n		390			390	78					78	86	
8	St. Olaf College		~~SW¼ of NW¼~~ Lot 2 less Rg.				44 45			n/a		339			339		113				113		
												309			309		103				103	113	
9	" "		SE¼ of NW¼				40			n		306			306		102				102		
												279			279		93				93	102	
10	Minnesota Power & Light Co.		13.7 acs. of NE¼ of SW¼				13 70			n		150			150		50				50		
												138			138		46				46	50	
11	St. Olaf College		NW¼ of NW¼ (leaving 2 acs. to Minn. Power & Light) less to Anderson				22 25			n		189			189		63				63		
												171			171		57				57	63	
12	" "		~~NW¼ of NW¼~~ Lot 3				50 90			n		459			459		153				153		
												447			447		149				149	165	
13	" "		~~SW¼ of NW¼~~ Lot 4				52 79			n		405			405		135				135		
												84			84		28				28	149	
14	" "		Lot 5 less to Anderson ~~SE¼ of NW¼~~				8 65			n		75			75		25				25		
												42			42		14				14	28	
15	Minnesota Power & Light Co.		4.05 acs. of NE¼ of SW¼				4 05			n		39			39		13				13		
												35			35		12				12	14	
16	St. Olaf College		~~NW¼ of SW¼~~ Lot 7				32 50			n		321			321		107				107		
												291			291		97				97	108	
17	" "		~~SW¼ of SW¼~~ Lot 6				33 75			n		264			264		88				88		
																						97	
18			SW¼ of SE¼																				
19			SE¼ of SE¼																				
20	Andrew B. Anderson		15 acs. of NE¼ of SW¼ & of Lot 5				Resident 10			n/a		$ 10	630	526	1176		239	202			239	202	Resident 239
							St. Olaf College ~~$18.00~~					135			135		90	45			90	45	St. Olaf College 135
							52507					4769	1015		5774	250	1508						
												4324	846		5170	221	1355				1576	1758	

	Sold for Taxes	Valuations by School Districts as Equalized by Department of Taxation: District No. ..... Rate ..... Mills (Dollars)	District No. ..... Rate ..... Mills (Dollars)	District No. ..... Rate ..... Mills (Dollars)	District No. ..... Rate ..... Mills (Dollars)	District No. ..... Rate ..... Mills (Dollars)	Tax Including State Homestead ..... Mills ($ cts.)	State Tax on Non-Homestead 4½ Mills ($ cts.)	Special Taxes ($ cts.)	Total Taxes ($ cts.)	Paid	When Paid (Month Day Year)	Number of Receipt	March Settlement 1951 ($ cts.)	June Settlement 1951 ($ cts.)	Penalty	November Settlement 1951 ($ cts.)	Penalty	Collections to First Monday in January 1952 ($ cts.)	Penalty	Delinquent on First Monday in January 1953 ($ cts.)	Total Delinquent Tax and Penalty ($ cts.)	Remarks
1		77					16 86	34		17 20	2nd Half Paid 1st Half Paid	OCT 3 1 1951 MAY 3 1 1951	14918 10175		1 860		860						
2		1125					27 38			27 38	PAID IN FULL	MAY 3 1 1951	11316		27 38								
3		88					19 21	38		19 66	2nd Half Paid 1st Half Paid	OCT 3 1 1951 MAY 3 1 1951	14918 10175		983		983						
4		146					31 98	64		32 62	2nd Half Paid 1st Half Paid	OCT 3 1 1951 MAY 3 1 1951	14918 10175		1631		1631						
5		6					1 32	02		1 34	PAID IN FULL	MAY 2 2 1951	9116		1 34								
6		1139					8 54			1 54	PAID IN FULL	MAY 3 1 1951	11386		8 54								
7		1186					18 14			18 84	PAID IN FULL	MAY 3 1 1951	11316		18 84								
8		113					24 74	50		25 24	2nd Half Paid 1st Half Paid	OCT 3 1 1951 MAY 3 1 1951	14918 10175		1262		1262						
9		102					22 34	44		22 78	2nd Half Paid 1st Half Paid	OCT 3 1 1951 MAY 3 1 1951	14918 10175		1139		1139						
10		50					10 96	22		11 18	2nd Half Paid 1st Half Paid	OCT 1 8 1951 MAY 3 1 1951	3164 10175		557		557						
11		63					13 10	21		13 31	2nd Half Paid 1st Half Paid	OCT 3 1 1951 MAY 3 1 1951	14918 10175		704		704						
12		165					36 16	74		37 54	2nd Half Paid 1st Half Paid	OCT 3 1 1951 MAY 3 1 1951	14918 10175		1877		1877						
13		149					32 64	66		33 30	2nd Half Paid 1st Half Paid	OCT 3 1 1951 MAY 3 1 1951	14918 10175		1665		1665						
14		28					6 14	12		6 26	2nd Half Paid 1st Half Paid	OCT 3 1 1951 MAY 3 1 1951	14918 10176		313		313						
15		14					3 06	06		3 12	PAID IN FULL	MAY 2 2 1951	9116		3 12								
16		118					25 84	52		26 36	2nd Half Paid 1st Half Paid	OCT 3 1 1951 MAY 3 1 1951	14918 10175		1318		1318						
17		97					21 24	42		21 66	2nd Half Paid 1st Half Paid	OCT 3 1 1951 MAY 3 1 1951	14918 10175		1083		1083						
18																							
19		239					52 34	86		53 46	PAID IN FULL	MAY 3 1 1951	5113		5340								
20		50					10 94	22		11 16	2nd Half Paid 1st Half Paid	OCT 3 1 1951 JUL 2 6 1951	14919 12008				557 557						
		250 1508 1758				$1	39 56	662		39 16					24 56		1372						

Filed & Alt. Land & Alt. Lots of Village of Stewart, Hutchinson's Stewart Park, Stewart Park

Assessment Roll and Tax List of Real Property in the Town of Bryson

In Whose Name Assessed	To Whom Transferred	Description of Property: Subdivision	Sec. or Lot	Town or Block	Rng.	Number of Acres of Land: Acres	Remarks	No. School District	Indicates Homestead Tax	Indicates Agricultural Tax	True and Full Valuations: Land Exclusive of Structures and Improvements (+10%)	Buildings and Other Structures (+20%)	Machinery Permanently Attached to Real Estate	Total True and Full Value	Assessed Valuations: Rural: Homestead Up to $4,000 20%	Rural: Over $4,000 and Non-Homestead 33⅓%	All Other: Homestead Up to $4,000 25%	All Other: Over $4,000 and Non-Homestead 40%	Machinery Permanently Attached to Real Estate 33⅓%	Total Assessed Value	Total Assessed Value as Equalized by the Board of Review	Final Equalized Value
						Dollars					Dollars	Dollars	Dollars	Dollars	Dollars	Dollars	Dollars	Dollars	Dollars	Dollars	Dollars	Dollars
Minnesota Power & Light Co. (Village Power Plant)		~~NW¼ of NW¼~~ Lot 6	20	133	30	39.75		1	Yes		543 54½	36 270	42 660	122 475					14 200	33 125		
" "		2 E. 60' of SE¼ of NW¼ ~~NW¼ of NW¼~~				4.82			"		21 45	58 572	53 250	112 368		7 14			17 750	37 964		
		3 SW¼ of NE¼									21 18			21 18		7 6				6		2
Geo. A. Albrecht		4 1 ac. of SE¼ of NW¼ of Section ~~SW¼ of NE¼~~ Add. Village				1			Yes		30 25	360 300		390 325	78 65					65		78
Harvey Houseman		5 2 acs. of E½ of NW¼				2			Yes		27 24	72 60		99 84		33 28				28		33
Lena Cole		6 NE¼ of NW¼ less 1 acre				39			Yes		375 390			375 390	75 68					68		75
" "		7 NW¼ of NW¼				40			"		305 275			305 275	61 55					55		61
E. A. Cole		8 SW¼ of NW¼				40			Yes		345			345		115				115		115
Lena Cole		SE¼ of SW¼ less Tr. to Houseman & less Tr. to Albrecht less E. 60' & less Start at a point 60' W. of SE cor. of SE¼ of NW¼ thence N. to a pt. 30 rds. W. of NW cor. of parcel with No. 16 rds. E. to E. line of SE¼ of NW¼, thence S. to beg.							Yes		270 290	810 425		1080 715	166 143					143		166
		11 NE¼ of SW¼																				
E. A. Cole		12 N. 660' of Lot 7 less E. 70 rds. of N. 38½ rds. of W. 10 rds. ~~NW¼ of SW¼~~				19			Yes		78 72			78 72		26 24				24		26
		13 SW¼ of SW¼																				
		14 SE¼ of SW¼																				
Minnesota Power & Light Co.		15 Lot 7 less N. 660'				22.75			Yes		225 204			225 204		75 68				68		75
		16 NE¼ of SE¼																				
		17 NW¼ of SE¼																				
		18 SW¼ of SE¼																				
		19 SE¼ of SE¼																				
~~J. H. Strickler~~ (Mrs. Jos. Stone)		~~Beginning 60' W. of the cor. of SE¼ of NW¼ thence N. to a pt. on Bonds. 30 rds. thence W. parallel with No. 16 rds. E. to E. line of SE¼ of NW¼ thence S. to beg.~~				3.20			Yes		54	120		174		43						43
											58	100		158		50				50		50
											2362	7432		12944	380	2491			17750	38362		42428
											2137	6036	53250	11548	321	2028						
						208.52					2359	5837	47600	103333		19611			14700	34191		

Sold for Taxes	Valuations by School Districts as Equalized by Department of Taxation: District No. ..... Rate ..... Mills	District No. ..... Rate 24.8 Mills	District No. ..... Rate ..... Mills	District No. ..... Rate ..... Mills	District No. ..... Rate ..... Mills	Tax Including State Homestead ..... Mills	State Tax on Non-Homestead 4.5 Mills	Special Taxes	Total Taxes	Paid	When Paid: Month Day Year	Number of Receipt	March Settlement 1951	June Settlement 1951	Penalty	November Settlement 1951	Penalty	Collections to First Monday in January 1952	Penalty	Delinquent as First Monday in January 1952	Total Delinquent Tax and Penalty	Remarks
	Dollars	Dollars	Dollars	Dollars	Dollars	$ cts.	$ cts.	$ cts.	$ cts.				$ cts.	$ cts.	$ cts.	$ cts.	$ cts.	$ cts.	$ cts.	$ cts.	$ cts.	
1			33125			778192	14576		7897 61	2nd Half Paid 1st Half Paid	OCT 18 1951 MAY 22 1951	13164 7117		2948 84		3784 89						
2		7				154	04		158	PAID IN FULL	MAY 22 1951	7103		158								
3																						
4		4 78				1708			1708	PAID IN FULL	MAY 23 1951	7077		1788								
5		33				722	14		736												73	810
6		4 75				1642			1642												164	1806
7		4 61				1336			1336												133	1470
8	SOLD FOR TAXES	127				2782	56		2838												283	
9		4 166				3686			3686												363	4000
10																						
11	SOLD FOR TAXES																					
12	SOLD FOR TAXES	26				570	12		582												58	
13																						
14																						
15		75				1642	34		1676	2nd Half Paid 1st Half Paid	OCT 18 1951 MAY 23 1951	13104 7118		838		838						
16																						
17																						
18																						
19																						
20		418 1660 6 36 1066	33125	#1	223 94 7751 92	4 88	80		9376 8134 60	2nd Half Paid 1st Half Paid	OCT 21 1951 MAY 21 1951	14106 7374		4670		4670 4018 92					1077	

Assessment Roll and Tax List of Real Property in the Town of Sylvan

Form 5CD

In Whose Name Assessed	To Whom Transferred	Description of Property: Subdivision	Sec. or Lot	Town or Block	Reg.	Number of Acres of Land: Acres	100ths	No. School District	Indicate Homestead Tax or Sp. Ass.	Indicate Agricultural Tax or Sp. Ass.	True and Full Valuations: Land Exclusive of Structures and Improvements	Buildings and Other Structures	Machinery Permanently Attached to Real Estate	Total True and Full Value	Assessed Valuations: Rural: Homestead Up to $4,000 20%	Rural: Over $4,000 and Non-Homestead 33⅓%	All Other: Homestead Up to $4,000 25%	All Other: Over $4,000 and Non-Homestead 40%	All Other: Machinery Permanently Attached to Real Estate 33⅓%	Total Assessed Value	Total Assessed Value Equalized by the Board of Review	Final Equalized Value
											Dollars	Dollars	Dollars	Dollars	Dollars	Dollars	Dollars	Dollars	Dollars	Dollars	Dollars	Dollars
Lewis T. + Dora L. Johnson		2.66 acs. of Lot 2 ~~NE¼ of NE¼~~	21	133	30	2 66		1	Yes		45	70		115	21					18	21	
Theodore Prescott		2 acres of Lot 2 ~~NW¼ of NE¼~~				2			"		45	1055		1080	216					216	259	
		SW¼ of NE¼																				
		SE¼ of NE¼																				
Otto + Eleanor Citrowski		Lot 2 less 4.60 acres				9 59			"		100	780		880	176					141	176	
		NE¼ of NW¼									90	650		740	148							
		NW¼ of NW¼																				
		SW¼ of NW¼																				
		SE¼ of NW¼																				
State of Minnesota		Lot 2	23	133	30			1														
Minnesota Power + Light Co.		11 acs. of Lot 2 ~~NW¼ of NW¼~~	24	133	30	11		1	Yes		123			123		41				37	41	
" "		~~NW¼ of NW¼~~ Lot 3				32 50			"		111			111		37						
" "		~~SW¼ of NW¼~~ ~~NE¼ of NE¼~~				40			"		357			357		119				108	119	
Byrl M. + Norma Wilder		~~SW¼ of NW¼~~ N½ of NE¼ Lot 2 less 1 acre. Plowing acc. to				80			Yes		324			324		108						
" "		Minn. Power + Light Co.				32 65			"		438			438		146				133	146	
Minnesota Power + Light Co.		NE¼ of SE¼				40			Yes		399			399		133						
" "		~~SW¼ of SE¼~~ Lot 4				34 35			"		270			270		90				82	90	
" "		~~SE¼ of SE¼~~ Lot 5				26 25			"		546			546		82						
											278			278		93						
											261			261		87				87	96	
		SE¼ of SE¼																				
						306 40					2999	2655		5654	748	638				1220	1386	
											2725	2215		4940	640	580						

Sold for Taxes	Valuations by School Districts as Equalized by Department of Taxation: District No. ..... Rate ..... Mills	District No. 1 Rate 42 21.5 Mills	District No. ..... Rate ..... Mills	District No. ..... Rate ..... Mills	District No. ..... Rate ..... Mills	District No. ..... Rate ..... Mills	Tax including State Homestead	State Tax on Non-Homestead 4.4 Mills	Special Taxes	Total Taxes		Paid	When Paid: Month Day Year	Number of Receipt	March Settlement 1951	June Settlement 1951	Penalty	November Settlement 1951	Penalty	Collections in Five Months in January 1952	Penalty	Delinquent on First Monday in January 1952	Penalty	Total Delinquent Tax and Penalty	Remarks
	Dollars	Dollars	Dollars	Dollars	Dollars	Dollars	$ cts.	$ cts.	$ cts.	$ cts.					$ cts.	$ cts.	$ cts.	$ cts.	$ cts.	$ cts.	$ cts.	$ cts.	$ cts.	$ cts.	
1		#21					460			460	1	PAID IN FULL	APR 25 1951	5316		460									
2		#259					5672			5672	2	PAID IN FULL	MAY 31 1951	10148		5672									
3											3														
4											4														
5	SOLD FOR TAXES	#176					3154			3154	5	1st Half Paid	MAY 31 1951	10148		1927						1927			
6											6														
7											7														
8											8														
9											9														
10											10														
11		41					891	18		909	11	PAID IN FULL	MAY 23 1951	2114		909									
12		119					2606	52		2658	12	2nd Half Paid	OCT 16 1951	3103				1329							
13		146					3198	64		3262	13	1st Half Paid	MAY 23 1951	2115		1329		1329							
14	SOLD FOR TAXES	#244					5344			5344	14	2nd Half Paid	OCT 16 1951	3103		1631		1631							
15	SOLD FOR TAXES	#48					1052			1052	15	PAID IN FULL	OCT 31 1951	3791				5344	228						
16		146					3198	64		3262	16	2nd Half Paid	OCT 16 1951	3103				1052							
17		90					1972	40		2012	17	1st Half Paid	MAY 23 1951	2115		1631		1631							
18		96					2102	42		2144	18	2nd Half Paid	OCT 16 1951	3103		1006		1006							
19											19	1st Half Paid	MAY 23 1951	2115		1072		1072							
20											20														
		1748																				1927			
		638																							
		1386				#1	30356	280		30636						10644		10105							

Assessment Roll and Tax List of Real Property in the Town of Sylvan

	In Whose Name Assessed	To Whom Transferred	Description of Property: Subdivision	Sec. or Lot	Town or Block	Rng.	Number of Acres of Land (Acres / Min.)	No. School District	Indicates Homestead Tax in Re	Indicates Agricultural Tax in Re	True and Full Valuations: Land Exclusive of Structures and Improvements	Buildings and Other Structures	Machinery Permanently Attached to Real Estate	Total True and Full Value	Assessed Valuations: Rural: Homestead Up to $4,000 20%	Rural: Over $4,000 and Non-Homestead 33⅓%	All Other: Homestead Up to $1,000 25%	All Other: Over $4,000 and Non-Homestead 40%	Machinery Attached to Real Estate 33⅓%	Total Assessed Value	Total Assessed Value as Equalized by the Board of Review	Final Equalized Value
											Dollars	Dollars	Dollars	Dollars	Dollars	Dollars	Dollars	Dollars	Dollars	Dollars	Dollars	Dollars
1			NE 1/4 of NE 1/4	35	133	30		4														
2			NW 1/4 of NE 1/4																			
3			SW 1/4 of NE 1/4																			
4			SE 1/4 of NE 1/4																			
5	Minnesota Power & Light Co.		Lot 2				3 05				30 27			30 27	10 9					9	10	
6			NE 1/4 of NW 1/4																			
7			NW 1/4 of NW 1/4																			
8			SW 1/4 of NW 1/4																			
9			SE 1/4 of NW 1/4																			
10	Minnesota Power & Light Co.		Lot 1 less 4 acres	30	133	30	33 10		"		330 330			330 330	121 110					110	121	
11			NE 1/4 of SW 1/4																			
12			NW 1/4 of SW 1/4																			
13			SW 1/4 of SW 1/4																			
14			SE 1/4 of SW 1/4																			
15	St. Olaf College		4 acres of Lot 1				4		"		51 45			51 45	17 15					15	17	
16			NE 1/4 of SE 1/4																			
17			NW 1/4 of SE 1/4																			
18			SW 1/4 of SE 1/4																			
19			SE 1/4 of SE 1/4																			
20																						
							40 35				414 402			414 402	138 134					134	148	

	Sold for Taxes	Validations by School Districts as Equalized by Department of Taxation: District No. ..... Rate ..... Mills	District No. ..... Rate ..... Mills	District No. ..... Rate ..... Mills	District No. ..... Rate ..... Mills	District No. ..... Rate ..... Mills	District No. ..... Rate ..... Mills	Tax including State Homestead Mills	State Tax on Non-Homestead 44 Mills	Special Taxes	Total Taxes		Paid	When Paid	Number of Receipt	March Settlement 1951	June Settlement 1951	Penalty	November Settlement 1951	Penalty	Collections to First Monday in January 1952	Penalty	Delinquent on First Monday in January 1952	Total Delinquent Tax and Penalty	Remarks
		Dollars	Dollars	Dollars	Dollars	Dollars	Dollars	$ cts.	$ cts.	$ cts.	$ cts.			Month Day Year		$ cts.	$ cts.	$ cts.	$ cts.	$ cts.	$ cts.	$ cts.	$ cts.	$ cts.	
1												1													
2												2													
3												3													
4												4													
5		10						2 20	04		224	5	PAID IN FULL	MAY 2 3 1951	2114		224								
6												6													
7												7													
8												8													
9												9													
10		121						26 50	54		27 04	10	2nd Half Paid 1st Half Paid	OCT 1 6 1951 MAY 2 3 1951	13164 2118		1352		1352						
11												11													
12												12													
13												13													
14												14													
15		17						3 70	08		3 16	15	2nd Half Paid 1st Half Paid	OCT 3 1 1951 MAY 3 1 1951	14918 2076		190		190						
16												16													
17												17													
18												18													
19												19													
20												20													
		148					41	32 40	66		33 06						1766		1542						

Assessment Roll and Tax List of Real Property in the ..... of ..... Cass County, Minnesota, for Taxes for the Year 1950.

Form 50 — [illegible]

	IN WHOSE NAME ASSESSED	TO WHOM TRANSFERRED	DESCRIPTION OF PROPERTY: SUBDIVISION	Sec. or Lot	Town or Block	Reg.	Number of Acres of Land: Acres	Mills	No. School District	Indicate Homestead Tax by Sec.	Indicate Agricultural Tax by Sec.	TRUE AND FULL VALUATIONS: LAND Exclusive of Structures and Improvements	BUILDINGS and Other Structures	MACHINERY Permanently Attached to Real Estate	TOTAL True and Full Value	ASSESSED VALUATIONS: RURAL: Homestead Up to $1,000 20%	RURAL: Over $1,000 and Non-Homestead 33⅓%	ALL OTHER: Homestead Up to $4,000 25%	ALL OTHER: Over $4,000 and Non-Homestead 40%	ALL OTHER: MACHINERY Permanently Attached to Real Estate 33⅓%	TOTAL ASSESSED VALUE	Total Assessed Value as Equalized by the Board of Review	FINAL EQUALIZED VALUE
							Acres	Mills				Dollars	Dollars	Dollars	Dollars	Dollars	Dollars	Dollars	Dollars	Dollars	Dollars	Dollars	Dollars
1																							
2																							
3																							
4																							
5																							
6																							
7																							
8																							
9																							
10																							
11																							
12																							
13																							
14																							
15																							
16																							
17																							
18																							
19																							
20			Grand Total (Acreage)				18,575.60																

	SOLD FOR TAXES	VALUATIONS BY SCHOOL DISTRICTS AS EQUALIZED BY DEPARTMENT OF TAXATION: District No. ..... Rate ..... Mills	District No. ..... Rate ..... Mills	District No. ..... Rate ..... Mills	District No. ..... Rate ..... Mills	District No. ..... Rate ..... Mills	District No. ..... Rate ..... Mills	Tax Including State Homestead ..... Mills	State Tax on Non-Homestead ..... Mills	SPECIAL TAXES	TOTAL TAXES		PAID	WHEN PAID	Number of Receipt	March Settlement 1951	June Settlement 1951	Penalty	November Settlement 1951	Penalty	Collections to First Monday in January 1952	Penalty	Delinquent as First Monday in January 1952	Total Delinquent Tax and Penalty	REMARKS
		Dollars	Dollars	Dollars	Dollars	Dollars	Dollars	$ cts.	$ cts.	$ cts.	$ cts.			Month Day Year		$ cts.	$ cts.	$ cts.	$ cts.	$ cts.	$ cts.	$ cts.	$ cts.	$ cts.	
1												1													
2												2													
3												3													
4												4													
5												5													
6												6													
7												7													
8												8													
9												9													
10												10													
11												11													
12												12													
13												13													
14												14													
15												15													
16												16													
17												17													
18												18													
19												19													
20												20													

Assessment Roll and Tax List of Real Property in the Town of Sylvan, Cass County, Minnesota, for Taxes for the Year 1950.

In Whose Name Assessed	To Whom Transferred	Description of Property: Subdivision	Sec. or Lot	Town or Block	Reg.	Number of Acres of Land: Acres	Hills	No. School District	Individual Homestead Tax No.	Individual Agricultural Tax No.	True and Full Valuations: Land Exclusive of Structures and Improvements	Buildings and Other Structures	Machinery Permanently Attached to Real Estate	Total True and Full Value	Assessed Valuations: Rural: Homestead Up to $4,000 20%	Rural: Over $4,000 and Non-Homestead 33⅓%	All Other: Homestead Up to $4,000 25%	All Other: Over $4,000 and Non-Homestead 40%	All Other: Machinery Permanently Attached to Real Estate 33⅓%	Total Assessed Value	Total Assessed Value as Equalized by the Board of Review	Final Equalized Value
											Dollars	Dollars	Dollars	Dollars	Dollars	Dollars	Dollars	Dollars	Dollars	Dollars	Dollars	Dollars
Martin + Lena Laptis		1	1	1				1	Yes		5			5	1					1		1
"	"	2	2						"		5	270	295	245	59					49	59	
"	"	3	3						"		5			5	1					1	1	
"	"	4	4						"		5			5	1					1	1	
"	"	5	5						"		5			5	1					1	1	
"	"	6	6						"		5			5	1					1	1	
"	"	7	7						"		5			5	1					1	1	
"	"	8	8						"		5			5	1					1	1	
Jessie Britten		9	9						Yes		6			6						2		2
"	"	10	10						"		6			6						2		2
"	"	11	11						"		6			6						2		2
"	"	12	12						"		6			6						2		2
Chas. Johnson		13	13						"		6			6						2		2
"	"	14	14						"		6			6						2		2
"	"	15	15						"		6			6						2		2
"	"	16	16						"		6			6						2		2
"	"	17	17						"		6			6						2		2
"	"	18	18						"		6			6						2		2
"	"	19	19						"		6			6						2		2
"	"	20	20						"		6			6						2		2
											112	240		402	66	24				90	118	
											112	240		352	56	24				80	98	

	Sold for Taxes	Valuations by School Districts as Equalized by Department of Taxation: District No. 1 Rate ... Mills	District No. 2 Rate ... Mills	*District No. ... Rate ... Mills	District No. ... Rate ... Mills	District No. ... Rate ... Mills	District No. ... Rate ... Mills	Tax Including State Homestead ... Mills	State Tax on Non-Homestead 44 Mills	Special Taxes	Total Taxes	Paid	When Paid: Month Day Year	Number of Receipt	March Settlement 1951	June Settlement 1951	Penalty	November Settlement 1951	Penalty	Collections to First Monday in January 1952	Penalty	Delinquent on First Monday in January 1952	Total Delinquent Tax and Penalty	Remarks
		Dollars	Dollars	Dollars	Dollars	Dollars	Dollars	$ cts.	$ cts.	$ cts.	$ cts.				$ cts.	$ cts.	$ cts.	$ cts.	$ cts.	$ cts.	$ cts.	$ cts.	$ cts.	
1		1	1					22			22	1 PAID IN FULL	SEP 20 1951	2441				22					
2		1	59					12 92			12 92	2 PAID IN FULL	SEP 20 1951	2441				12 92					
3		1	1					22			22	3 PAID IN FULL	SEP 20 1951	2441				22					
4		1	1					22			22	4 PAID IN FULL	SEP 20 1951	2441				22					
5		1	1					22			22	5 PAID IN FULL	SEP 20 1951	2441				22					
6		1	1					22			22	6 PAID IN FULL	SEP 20 1951	2441				22					
7		1	1					22			22	7 PAID IN FULL	SEP 20 1951	2441				22					
8		1	1					22			22	8 PAID IN FULL	SEP 20 1951	2441				22					
9	SOLD FOR TAXES		2					44			44	9										44		
10	SOLD FOR TAXES		2					44			44	10										44		
11			2					44			44	11 PAID IN FULL	APR 26 1951	5121		44								
12			2					44			44	12 PAID IN FULL	APR 26 1951	5121		44								
13	SOLD FOR TAXES		2					44			44	13										44		
14	SOLD FOR TAXES		2					44			44	14										44		
15	SOLD FOR TAXES		2					44			44	15										44		
16	SOLD FOR TAXES		2					44			44	16										44		
17	SOLD FOR TAXES		2					44			44	17										44		
18	SOLD FOR TAXES		2					44			44	18										44		
19	SOLD FOR TAXES		2					44			44	19										44		
20	SOLD FOR TAXES		2					44			44	20										44		
		4	60				$1.	1974			1974						88	1946				446		
			90																					

Assessment Roll and Tax List of Real Property in the Town of Sylvan, Cass County, Minnesota, for Taxes for the Year 1950.

Form 50

In whose name assessed	To whom transferred		Description of property: Subdivision	Sec. or Lot	Town or Block	Reg.	Number of Acres of Land: Acres	Mills	No. School District	Indicates Homestead Tax Ag.	Indicates Agricultural Ag.	True and Full Valuations: Land Exclusive of Structures and Improvements	Buildings and Other Structures	Machinery Permanently Attached to Real Estate	Total True and Full Value
												Dollars	Dollars	Dollars	Dollars
Chas. H. Johnson		1	Village of Sylvan	21	1				1	Yes		6			6
" "												6			6
		2		22								6	21		27
George M. & Bernice V. Wilson		3		1	2					Yes		6	18		24
												5			5
" "		4		2						"		6			6
												5			5
" "		5		3						"		5			5
Jack E. & Ellen J. Marlow		6		4						Yes		6			6
												6			6
" " "		7		5						"		6			6
Town of Sylvan		8	Lots 6 to 14 inc.							Exempt					
Richard Gray		9		15						Yes		5			5
												5			5
" "		10		16						"		5			5
												5			5
" "		11		17						"		5	60		65
												5	50		55
Geo. M. & Bernice V. Wilson		12		18						"		5			5
												5			5
" " "		13		19						"		5	510		515
												5	425		430
State of Minnesota		14		20											
State of Minnesota		15		21											
State of Minnesota		16		22											
		17													
		18													
		19													
		20													
												64	591		655
												64	493		557

In whose name assessed	Assessed Valuations: Rural: Homestead Up to $4,000 20%	Rural: Over $4,000 and Non-Homestead 33⅓%	All Other: Homestead Up to $4,000 25%	All Other: Over $4,000 and Non-Homestead 40%	Machinery Permanently Attached to Real Estate 33⅓%	Total Assessed Value	Total Assessed Value as Equalized by the Board of Review	Final Equalized Value
	Dollars	Dollars	Dollars	Dollars	Dollars	Dollars	Dollars	Dollars
Chas. H. Johnson		2						
" "		2						
		9						
George M. & Bernice V. Wilson	1							
	1					1	1	
" "	1							
	1					1	1	
" "	1							
	1					1	1	
Jack E. & Ellen J. Marlow		2						
		2						
" " "		2						
		2						
Town of Sylvan								
Richard Gray	1							
	1					1	1	
" "	1							
	1					1	1	
" "	13							
	11					13	13	
Geo. M. & Bernice V. Wilson	1							
	1					1	1	
" " "	103							
	86					86	103	
State of Minnesota								
State of Minnesota								
State of Minnesota								
	122	15				117	137	
	103	14						

Valuations by School Districts as Equalized by Department of Taxation

Sold for Taxes	District No. / Rate 22.7 Mills	District No. / Rate 22.7 Mills	District No. / Rate ..... Mills	District No. / Rate ..... Mills	District No. / Rate ..... Mills	District No. / Rate ..... Mills	Tax including State Homestead Mills	State Tax on Non-Homestead 4.4 Mills	Special Taxes	Total Taxes	Paid	When Paid: Month Day Year	Number of Receipt	March Settlement 1951	June Settlement 1951	Penalty	November Settlement 1951	Penalty	Collections to First Monday in January 1952	Penalty	Delinquent as First Monday in January 1952	Total Delinquent Tax and Penalty	Remarks
	Dollars	Dollars	Dollars	Dollars	Dollars	Dollars	$ cts.	$ cts.	$ cts.	$ cts.				$ cts.	$ cts.	$ cts.	$ cts.	$ cts.	$ cts.	$ cts.	$ cts.	$ cts.	
SOLD FOR TAXES		2					44			44											44		
SOLD FOR TAXES		9					198	04		202	2	2nd Half Paid AUG 29 1951	12226								202		
		1					22			22	3	1st Half Paid MAY 31 1951	11200		11		11						
												2nd Half Paid AUG 29 1951	12226										
		1					22			22	4	1st Half Paid MAY 31 1951	11200		11		11						
												2nd Half Paid AUG 29 1951	12226										
		1					22			22	5	1st Half Paid MAY 31 1951	11200		11		11						
SOLD FOR TAXES		2					44			44	6										44		
SOLD FOR TAXES		2					44			44	7										44		
											8												
SOLD FOR TAXES		1					22			22	9										22		
SOLD FOR TAXES		1					22			22	10										22		
SOLD FOR TAXES		13					284			284	11	2nd Half Paid AUG 29 1951	12226								284		
		1					22			22	12	1st Half Paid MAY 31 1951	11200		11		11						
												2nd Half Paid AUG 29 1951	12226										
		103					2256			2256	13	1st Half Paid MAY 31 1951	11200		1128		1128						
											14												
											15												
											16												
											17												
											18												
											19												
											20												
	$122	15				$1	30 02	04		30 06					1172		1172				662		
	137																						

LAND & ALL LEAGUE Sec. ADDITION TO SYLVAN BEACH

LAND & ALL LEAGUE Sec. ADDITION TO SYLVAN BEACH

LAND & ALL LEAGUE Sec. ADDITION TO SYLVAN BEACH

LAND & ALL LEAGUE Sec. ADDITION TO SYLVAN BEACH

VILLAGE OF SYLVAN

BIRDSDALE

CARSON'S SYLVAN PARK

SYLVAN BEACH

Assessment Roll and Tax List of Real Property in the Town of Sylvan

Cass County, Minnesota, for Taxes for the Year 1950.

	In Whose Name Assessed	To Whom Transferred	Description of Property: Subdivision	Sec. or Lot	Town or Block	Rng.	Number of Acres of Land: Acres	Tenths	No. School District	Individual Homestead Tax	Individual Application Filed	True and Full Valuations: Land Exclusive of Structures and Improvements	Buildings and Other Structures	Machinery Permanently Attached to Real Estate	Total True and Full Value	Assessed Valuations, Rural: Homestead Up to $4,000 20%	Rural: Over $4,000 and Non-Homestead 33⅓%	All Other: Homestead Up to $4,000 25%	All Other: Over $4,000 and Non-Homestead 40%	Machinery Permanently Attached to Real Estate 33⅓%	Total Assessed Value	Total Assessed Value as Equalized by the Board of Review	Final Equalized Value
												Dollars	Dollars	Dollars	Dollars	Dollars	Dollars	Dollars	Dollars	Dollars	Dollars	Dollars	Dollars
	Marie Reed		North Sylvan (Part of S½ of NW¼ Sec. 13-133-30)	11	1				1	1/10		6			6		2				2	2	
	" "			12	1							6			6		2				2	2	
1												12			12		4				4	4	
2												12			12		4						
3																							
4																							
5																							
6																							
7																							
8																							
9																							
10																							
11																							
12																							
13																							
14																							
15																							
16																							
17																							
18																							
19																							
20																							

	Sold for Taxes	Validations by School Districts as Equalized by Department of Taxation: District No. 1 Rate 2.17 Mills	District No. Rate Mills	District No. Rate Mills	District No. Rate Mills	District No. Rate Mills	District No. Rate Mills	Tax including State Homestead Mills	State Tax on Non-Homestead 4.4 Mills	Special Taxes	Total Taxes		Paid	When Paid	Number of Receipt	March Settlement 1951	July Settlement 1951	Penalty	November Settlement 1951	Penalty	Collections to First Monday in January 1952	Penalty	Delinquent as First Monday in January 1952	Total Delinquent Tax and Penalty	Remarks
		Dollars	Dollars	Dollars	Dollars	Dollars	Dollars	$ Cts.	$ Cts.	$ cts.	$ cts.			Month Day Year		$ cts.	$ cts.	$ cts.	$ cts.	$ cts.	$ cts.	$ cts.	$ cts.	$ cts.	
1	SOLD FOR TAXES	2						44			44	1												44	
2	SOLD FOR TAXES	2						44			44	2												44	
3												3													
4												4													
5												5													
6												6													
7												7													
8												8													
9												9													
10												10													
11												11													
12												12													
13												13													
14												14													
15												15													
16												16													
17												17													
18												18													
19												19													
20												20													
		4						88	88		88													88	

Assessment Roll and Tax List of Real Property in the Town of Sylvan

In Whose Name Assessed	To Whom Transferred	Description of Property: Subdivision	Sec. or Lot	Town or Block	Reg.	Number of Acres of Land: Acres	Tenths	No. School District	Indicate Homestead Tax or No	Indicate Agricultural Tax or No	True and Full Valuations: Land Exclusive of Structures and Improvements	Buildings and Other Structures	Machinery Permanently Attached to Real Estate	Total True and Full Value	Assessed Valuations: Rural: Homestead Up to $1,000 20%	Over $1,000 and Non-Homestead 33⅓%	All Other: Homestead Up to $1,000 25%	Over $1,000 and Non-Homestead 40%	Machinery Permanently Attached to Real Estate 33⅓%	Total Assessed Value	Total Assessed Value as Equalized by the Board of Review	Final Equalized Value
		Sec 2-3-4-5-6, SE¼ Sec. 1-133-30																				
		Sec 3-4, SE¼ of NW¼ Sec. 6-133-29																				
Roscoe E. Carlyon		Carlyon's Sylvan Park	1	1				1	1		53			53		17						
" "											80			80		16				16	11	
" "			2								83			83		11						
" "			3								80			80		10				10	11	
" "			4								83			83		11						
" "		N½ of N½ of S½ of 4									80			80		10				10	11	
Anna M. Gray		S½ of S½ of 4	5								24			24		8				8	9	
Jane Gray Hitchins		N½ of	6								21			21		7				7	8	
Irene M. Hudson		S½ of	5								24			24		8				8	9	
~~George R. Smith~~ Irene M. Hudson		N½ of	6								24			24		8				8	9	
Irene M. Hudson		S½ of	6								24			24		8				8	9	
Malcolm C. + Grace A. S. Anderson		E½ of	7								54	240		294		98				98	110	
John A. Peterson		E½ of W½ of	7								49	200		249		83				83	98	
Roscoe E. Carlyon		W½ of W½ of	7	less SW 5a							33			33		11						
" "		W½ of	8								30			30		10				10	11	
Freida A. Carlyon		E½ of	8	less NE ¼							54	240		294		98				98	110	
Roscoe Carlyon		E½ of	9								49	200		249		83				83	98	
~~Roscoe + Carlyon~~			10								33			33		11						
~~Roscoe + Carlyon~~			11								30			30		10				10	11	
Robert E. Swart		E½ of	11								51			51		17						
Chas. F. + Stella M. Lombard		N½ of	11								45			45		15				15	17	
State of Minnesota			19								84			84		28						
John F. + Doris M. Jagger		SW 5a of Lot 7 NE ¼ of 18	20								70			70		23				23	28	
											54	156		210		70				70	70	
											54	378		432		144				144	107	
											48	225		273		91				91	107	
											735	1266		2001		667						
											664	1055		1719		573				573	667	

Sold for Taxes	Valuations by School Districts as Equalized by Department of Taxation: District No. ..... Rate ..... Mills	District No. ..... Rate ..... Mills	District No. ..... Rate ..... Mills	District No. 1 Rate 32.5 Mills	District No. ..... Rate ..... Mills	District No. ..... Rate ..... Mills	Tax Including State Homestead ..... Mills	State Tax on Non-Homestead 4½ Mills	Special Taxes	Total Taxes	Paid	When Paid: Month Day Year	Number of Receipt	March Settlement 1951	June Settlement 1951	Penalty	November Settlement 1951	Penalty	Collections to First Monday in January 1951	Penalty	Delinquent on First Monday in January 1952	Total Delinquent Tax and Penalty	Remarks
	Dollars	Dollars	Dollars	Dollars	Dollars	Dollars	$ cts.	$ cts.	$ cts.	$ cts.				$ cts.	$ cts.	$ cts.	$ cts.	$ cts.	$ cts.	$ cts.	$ cts.	$ cts.	
1				11			258	06		264	PAID IN FULL	MAY 3 1951	1171		264								
2				11			258	06		264	PAID IN FULL	MAY 3 1951	1171		264								
3				11			258	06		264	PAID IN FULL	MAY 3 1951	1171		264								
4				8			188	04		192	PAID IN FULL	MAY 3 1951	1171		192								
5				9			210	04		214	PAID IN FULL	APR 30 1951	5761		214								
6				9			210	04		214	PAID IN FULL	JAN 10 1951	191	12			107						
7				9			210	04		214	2nd Half Paid	OCT 31 1951	9947										
											1st Half Paid	JUL 5 1951	7747				107	03					
8				98			2294	44		2338	2nd Half Paid	OCT 31 1951	9947										
											1st Half Paid	JUL 5 1951	7747				1169	35					
9				11			258	06		264	2nd Half Paid	OCT 31 1951	9947										
											1st Half Paid	JUL 5 1951	7747				132	04					
10				98			2294	44		2338	PAID IN FULL	MAY 24 1951	7794		2338								
11				134			3136	58		3194	PAID IN FULL	MAY 24 1951	7793		3194								
12				11			258	06		264	PAID IN FULL	MAY 8 1951	6077		264								
13				17			398	08		406	PAID IN FULL	MAY 8 1951	6077		406								
14				11			258	06		264	PAID IN FULL	MAY 8 1951	6077		264								
15				17			398	08		406	PAID IN FULL	MAY 3 1951	1171		406								
16				28			656	12		668	PAID IN FULL	MAY 3 1951	1171		668								
17				70			1638	30		1668	PAID IN FULL	MAR 2 1951	3942		1668								
SOLD FOR TAXES				107			2504	47		2552	PAID IN FULL	JUL 1 4 1951	11440				2552	50					
19																							
20																							
				669		1	15614	304		15918				24	10332		5368						

LAND & ALL'M'S 2nd. ADD'N TO SYLVAN BEACH

LAND & ALL'M'S 1st. ADD'N. CO. SYLVAN BEACH

SYLVAN GRAY SHORES

LAND & ALL'M'S 2nd. ADD'N. TO SYLVAN BEACH

SYLVAN BEACH

LAND OF SYLVAN

NORTH SYLVAN

CARLYON'S SYLVAN PARK

ORIGINAL PLATS

Form 3C

Assessment Roll and Tax List of Real Property in the Town of Lyleton

In whose name assessed	To whom transferred	Description of property: Subdivision	Sec. or Lot	Town or Block	Rng.	Number of Acres of Land (Acres / Hms)	No. School District	Indicate Homestead Tax by Mark	Indicate Application for Homestead Tax by No.	True and Full Valuations: Land Exclusive of Structures and Improvements	Buildings and Other Structures	Machinery Permanently Attached to Real Estate	Total True and Full Value	Assessed Valuations, Rural: Homestead Up to $3,000 20%	Rural: Over $3,000 and Non-Homestead 33⅓%	All Other: Homestead Up to $3,000 25%	All Other: Over $3,000 and Non-Homestead 40%	All Other: Machinery Permanently Attached to Real Estate 33⅓%	Total Assessed Value	Total Assessed Value as Equalized by the Board of Review	Final Equalized Value
		Carlyon's Lyleton Park								Dollars	Dollars	Dollars	Dollars	Dollars	Dollars	Dollars	Dollars	Dollars	Dollars	Dollars	Dollars
Robert L. & Harriet M. Thompson		E½ of	12				1	1/10		54	660		714		238						
John E. Halgmark		W½ of	12					"		50	550		600		200				200	238	
" "			13					"		45			45		15						
		That part N. of road of						"		42			42		14				14	15	
State of Minnesota			13							42			42		14				14	15	
		That part S. of road (N. of S½)																			
Anna Lundgren			14							54	660		714		238						
Harry L. & Ena E. Holmes		E½ of	15					"		50	550		600		200				200	238	
Addie Lone Crowell		E½ of W½ of N½ of	15					"		62	400		462		154				100	154	
										33			33		11						
Frieda A. Carlyon		W½ of W½ of N½ of SW¼ of	15					"		30			30		10				10	11	
										33			33		11						
Armen E. & Ruth Bremner (Saint Bremner)			16					"		30			30		10				10	11	
										15			15		5						
" " "			17					"		15			15	3					3	3	
										15			15	3					3	3	
" " "			18					"		85			85	17							
										75			75	15					15	17	
" " "			19					"		33			33		11						
										30			30		10				10	11	
Bernie Allison Tischert		Commencing at the S.E. Cor. of Lot 20 (20) along line 6V of the								39			39		13						
Adelle Tischer Ackerman		NW Cor. thereof, thence 105.5 feet, thence to chord to a pt. 70	20							36			36		12				12	13	
		13																			
		S. of NE Cor. thence northerly to								27			27		9						
Frieda A. Carlyon			14							24			24		8				8	9	
Bernie Allison Tischert		Bal. of	20							24			24		8				8	9	
Adelle Tischer Ackerman		E½ of S½ of	21							54	300		354		118						
										30	270		300		100				100	118	
Frieda A. Carlyon			16					"		33			33		11						
										30			30		10				10	11	
Roscoe E. Carlyon			17					"		51			51		17						
										45			45		15				15	17	
" "			18					"		51	144		195		65						
										45	120		165		55				55	65	
" "			19					"		51			51		17						
										45			45		15				15	17	
Harold Krause		S½ N½ of Lot	21																		
										772	2172		2944	23	943						
										704	1810		2514	21	803				824	966	

Sold for taxes	Valuations by school districts as equalized by department of taxation: District No. ..... Rate ..... Mills	District No. ..... Rate ..... Mills	District No. ..... Rate ..... Mills	District No. ..... Rate ..... Mills	District No. ..... Rate ..... Mills	District No. ..... Rate ..... Mills	Tax including state homestead ..... Mills	State tax on non-homestead ..... Mills	Special taxes	Total taxes	Paid	When paid	Number of Receipt	March Settlement 1951	June Settlement 1951	Penalty	November Settlement 1951	Penalty	Collections to first Monday in January 1952	Penalty	Delinquent on first Monday in January 1952	Total Delinquent Tax and Penalty	Remarks
	Dollars	Dollars	Dollars	Dollars	Dollars	Dollars	$ cts.	$ cts.	$ cts.	$ cts.		Month Day Year		$ cts.	$ cts.	$ cts.	$ cts.	$ cts.	$ cts.	$ cts.	$ cts.	$ cts.	
SOLD FOR TAXES			238				5570	104		5674	1 PAID IN FULL	SEP 8 1951	2333				5674	173					
2			15				352	06		358	2 PAID IN FULL	JAN 5 1951	152		358								
3			15				352	06		358	3 PAID IN FULL	JAN 1 1951	152		358								
4											4												
SOLD FOR TAXES			238				5570	104		5674	5										5674		
6			154				3604	68		3672	6 PAID IN FULL	MAY 3 1 1951	10122		3672								
7			11				258	06		264	7 PAID IN FULL	MAY 1 3 1951	6356		264								
8			11				258	06		264	8 PAID IN FULL	MAY 3 1 1951	10274		264								
9		11 3					70			70	9 2nd Half Paid / 1st Half Paid	OCT 3 1 1951 / JUL 5 1951	7943 / 7943				35	01					Rec. due .01
10		11 3					70			70	10 2nd Half Paid / 1st Half Paid	OCT 3 1 1951 / JUL 5 1951	7943 / 7943				35	01					" .01
11		11 17					398			398	11 2nd Half Paid / 1st Half Paid	OCT 3 1 1951 / JUL 5 1951	7943 / 7943				199	01					" .08
12			11				258	06		264	12 2nd Half Paid / 1st Half Paid	OCT 3 1 1951 / JUL 5 1951	7943 / 7943				132	04					" .04
13			43				804	06		810	13										810 of 341		
14			9				240	04		244	14 PAID IN FULL	MAY 3 1 1951	10171		244								
15			118				2762	52		2814	15 2nd Half Paid / 1st Half Paid	OCT 3 1 1951 / MAY 3 1 1951	14940 / 10171		1407		1407						
16			11				258	06		264	16 PAID IN FULL	MAY 3 1 1951	10171		264								
17			17				398	08		406	17 PAID IN FULL	MAY 3 1 1951	10171		406								
18			65				1522	28		1550	18 PAID IN FULL	MAY 3 1 1951	10171		1550								
19			17				398	08		406	19 PAID IN FULL	MAY 3 1 1951	10171		406								
20											20												
		11 23 / 966			81		22612	418		23030				016	8424		7709				5984		

LAND & ALBERTS Inc. LAUTH, CO. SYLVAN BEACH
SYLVAN BEACH SERVICE
LAND & ALBERTS Inc. LAUTH, CO. SYLVAN BEACH
SYLVAN BEACH
STATE OF MINN.
STATE OF MINN.
STATE PRINTING
STATE'S STORE

Form 3C

Assessment Roll and Tax List of Real Property in the Town of Sylvan

In whose name assessed	To whom transferred		Description of property: Subdivision	Sec. or Lot	Town or Block	Rge.	Number of Acres of Land (Acres / 100ths)	No. School District	Inhabitant Homestead Tax or No	Inhabitant Homestead Tax or No	True and Full Valuations: Land Exclusive of Structures and Improvements (Dollars)	Buildings and Other Structures (Dollars)	Machinery Permanently Attached to Real Estate (Dollars)	Total True and Full Value (Dollars)	Assessed Valuations: Rural: Homestead Up to $4,000 20% (Dollars)	Rural: Over $4,000 and Non-Homestead 33⅓% (Dollars)	All Other: Homestead Up to $4,000 25% (Dollars)	All Other: Over $4,000 and Non-Homestead 40% (Dollars)	Machinery Attached to Real Estate 33⅓% (Dollars)	Total Assessed Value (Dollars)	Total Assessed Value as Equalized by the Board of Review (Dollars)	Final Equalized Value (Dollars)
Frieda A. Carlson		1	Carlson's Sylvan Park (Lots 25-29 see Sylvan Twp.)	30				1	1/10		33			33		11				10	11	
Roscoe E. Carlson		2		31					"		33			33		11				10	11	
" "		3		32					"		33			33		11				10	11	
Frieda A. Carlson		4		33					"		33			33		11				10	11	
" "		5		34					"		33			33		11				10	11	
State of Minnesota	(Township of Sylvan)	6		35																		
State of Minnesota	"	7		36																		
State of Minnesota	"	8		37																		
State of Minnesota	"	9		38																		
State of Minnesota	"	10		39																		
State of Minnesota	"	11		40																		
State of Minnesota	"	12		41																		
State of Minnesota	"	13		42																		
State of Minnesota	"	14		43																		
State of Minnesota	"	15		44																		
Roscoe E. Carlson		16		45					9/10		27			27		9				8	9	
" "		17		46					"		27			27		9				8	9	
Chas. R. & Mabel M. Woodhouse		18		47					"		27			27		9				8	9	
" " "		19		48					"		27			27		9				8	9	
		20																				
											273			273		91				82	91	
											246			246		82				82	91	

Sold for Taxes	Validations by School Districts as Equalized by Department of Taxation: District No. ..... Rate ..... Mills	District No. ..... Rate ..... Mills	District No. ..... Rate ..... Mills	District No. ..... Rate ..... Mills	District No. ..... Rate ..... Mills	District No. ..... Rate ..... Mills	Tax including State Homestead ..... Mills	State Tax on Non-Homestead 64 Mills	Special Taxes	Total Taxes	Paid	When Paid (Month Day Year)	Number of Receipt	March Settlement 1951	June Settlement 1951	Penalty	November Settlement 1951	Penalty	Collections to First Monday in January 1952	Penalty	Delinquent on First Monday in January 1952	Total Delinquent Tax and Penalty	Remarks
	Dollars	Dollars	Dollars	Dollars	Dollars	Dollars	$ cts.	$ cts.	$ cts.	$ cts.				$ cts.	$ cts.	$ cts.	$ cts.	$ cts.	$ cts.	$ cts.	$ cts.	$ cts.	
1				11			258	06		264	1 PAID IN FULL	MAY 3 1951	10171		264 ✓								
2				11			258	06		264	2 PAID IN FULL	MAY 3 1951	10171		264 ✓								
3				11			258	06		264	3 PAID IN FULL	MAY 3 1951	10171		264 ✓								
4				11			258	06		264	4 PAID IN FULL	MAY 3 1951	10171		264 ✓								
5				11			258	06		264	5 PAID IN FULL	MAY 3 1951	10171		264 ✓								
6											6												
7											7												
8											8												
9											9												
10											10												
11											11												
12											12												
13											13												
14											14												
15											15												
16 SOLD FOR TAXES				9			210	04		214	16										214		
17 SOLD FOR TAXES				9			210	04		214	17										214		
18				9			210	04		214	18	2nd Half Paid OCT. 8 1951	13487										
												1st Half Paid MAY 2 1951	7401		107		107						
19				9			210	04		214	19	2nd Half Paid OCT. 8 1951	13487										
												1st Half Paid MAY 2 1951	7401		107		107						
20											20												
				91	#1		2130	46		2176					1534		214				428		

LAND & ALLEN'S 1st. ADD. TO SYLVAN BEACH

LAND & ALLEN'S 2nd. ADD. TO SYLVAN BEACH

SYLVAN BEACH SHORES

LAND & ALLEN'S 3rd. ADD. TO SYLVAN BEACH

SYLVAN BEACH

SYLVAN BEACH SHORES

CARLSON'S SYLVAN PARK

Form 3C

Assessment Roll and Tax List of Real Property in the Town of Sylvan

	In whose name assessed	To whom transferred	Description of property: Subdivision (Carlgene Sylvan Park)	Sec. or Lot	Town of Block	Reg.	Number of Acres of Land: Acres	Tenths	Sch. School District	Indicate improvements on land by Yes or No	Indicate improvements on land by Yes or No	True and full valuations: Land Exclusive of Structures and Improvements (Dollars)	Buildings and Other Structures (Dollars)	Machinery Permanently Attached to Real Estate (Dollars)	Total True and Full Value (Dollars)	Assessed valuations: Rural: Homestead Up to $4,000 20% (Dollars)	Rural: Over $4,000 and Non-Homestead 33⅓% (Dollars)	All other: Homestead Up to $4,000 25% (Dollars)	All other: Over $4,000 and Non-Homestead 40% (Dollars)	All other: Machinery Permanently Attached to Real Estate 33⅓% (Dollars)	Total Assessed Value (Dollars)	Total Assessed Value as Equalized by the Board of Review (Dollars)	Final Equalized Value (Dollars)
	Chas. R. & Mabel M. Woodhouse			49					1	Yes		27			27		7						
	" " "			50					"			24			24		8				8	9	
	" " "			51					"			27			27		7						
	" " "			52					"			24			24		8				8	9	
	Elmer O. Carrier			53					"			27			27		7						
	Dan & Mary Michaud			54					"			24			24		8				8	9	
	Geo. M. & Bernice V. Wilder			55					"			110	241		351		117						
	State of Minnesota			56					"			100	200		300		100				100	117	
	State of Minnesota			57					"			75	90		165		57						
	State of Minnesota			58					"			75	125		200		50				50	59	
				59					"			219	420		639		183				183	213	
				60					"			200	349		549		183						
	Chas. Johnson			61					"			27			27		7				7	8	
	State of Minnesota			62					"			21			21								
	State of Minnesota			63																			
	State of Minnesota			64																			
	State of Minnesota			65																			
	State of Minnesota																						
												545	751		1296		432						
												472	624		1116		372				372	432	

Validations by school districts as equalized by department of taxation: District No. ..... Rate ..... Mills; District No. 1 Rate 7.0 Mills; District No. ..... Rate ..... Mills; District No. ..... Rate ..... Mills; District No. ..... Rate ..... Mills; District No. ..... Rate ..... Mills

	Sold for taxes	Tax including State Homestead (Dollars)	State Tax on Non-Homestead 4½ Mills (Dollars)	Special taxes	Total taxes	Paid	When paid	Number of Receipt	March Settlement 1951	June Settlement 1951	Penalty	November Settlement 1951	Penalty	Collections to First Monday in January 1952	Penalty	Delinquent on First Monday in January 1952	Total Delinquent Tax and Penalty	Remarks
1		9	210	04	214	2nd Half Paid 1st Half Paid	OCT 2 6 1951 MAY 2 1 1951	1402 1401		107		107						
2		9	210	04	214	2nd Half Paid 1st Half Paid	OCT 2 6 1951 MAY 2 1 1951	1402 1401		107		107						
3		9	210	04	214	2nd Half Paid 1st Half Paid	OCT 2 6 1951 MAY 2 1 1951	1402 1401		107		107						
4		9	210	04	214	2nd Half Paid 1st Half Paid	OCT 2 6 1951 MAY 2 1 1951	1402 1401		107		107						
5		117	2738	58	2796	Balance Paid	OCT 2 2 1951 MAY 3 1 1951	1948 1036		1396		1396						
6		58	1358	26	1384	PAID IN FULL FEB 2 6 1951		3200	1384									
7		213	4974	94	5068	[illegible]	AUG 2 9 1951 MAY 3 1 1951	1222 1036		2539		2539						
8																		
9																		
10																		
11	SOLD FOR TAXES 8	176	04		180											1839	198	
12																		
13																		
14																		
15																		
16																		
17																		
18																		
19																		
20																		
	5	424	8 8	1 38	437				1384	4459		4459				180		
			9 9	20														

Form 3C

Assessment Roll and Tax List of Real Property in the Town of Sylvan,

In Whose Name Assessed	To Whom Transferred	Description of Property: Subdivision	Sec. or Lot	Town or Block	Reg.	Number of Acres of Land: Acres	Mills	Not School District	Inclusion Taxes Levied Tax or No	Exclusion Taxes Levied Tax or No	True and Full Valuations: Land Exclusive of Structures Improvements (Dollars)	Buildings and Other Structures (Dollars)	Machinery Permanently Attached to Real Estate (Dollars)	Total True and Full Value (Dollars)	Assessed Valuations: Rural: Homestead Up to $4,000 20% (Dollars)	Rural: Over $4,000 and Non-Homestead 33⅓% (Dollars)	All Other: Homestead Up to $4,000 25% (Dollars)	All Other: Over $4,000 and Non-Homestead 40% (Dollars)	All Other: Machinery Permanently Attached to Real Estate 33⅓% (Dollars)	Total Assessed Value (Dollars)	Total Assessed Value as Equalized by the Boards of Review (Dollars)	Final Equalized Value (Dollars)
~~State of Minnesota~~	(Cont. to Orell Leen) Orell Leen	Carlgren's Sylvan Park	66					1	No		9			9		3				3	3	
~~State of Minnesota~~	" "	"	67					"	"		9			9		3				3	3	
~~State of Minnesota~~	" "	"	68					"	"		9			9		3				3	3	
~~State of Minnesota~~	" "	"	69					"	"		9			9		3				3	3	
~~State of Minnesota~~	" "	"	70					"	"		9			9		3				3	3	
~~State of Minnesota~~	" "	"	71					"	"		9			9		3				3	3	
State of Minnesota			72																			
State of Minnesota			73																			
State of Minnesota			74																			
State of Minnesota			75																			
State of Minnesota			76																			
State of Minnesota			77																			
State of Minnesota			78																			
State of Minnesota			79																			
Anna S. + Ruth Brannan	(Ref. Transmittal)		80					Yes / No			110 / 100	280 / 630	280 / 525 (Cabin)	670 / 1155	70 / 60	210 / 180				280 / 240		
			16																			
			17																			
			18																			
			19																			
			20								164 / 154	870 / 725		1034 / 879	70 / 60	228 / 198				298 / 258		

Sold for Taxes	Valuations by School Districts as Equalized by Department of Taxation: District No. ..... Rate ..... Mills	District No. 1 Rate 27 Mills	District No. ..... Rate ..... Mills	District No. ..... Rate ..... Mills	District No. ..... Rate ..... Mills	Tax including State Homestead ..... Mills	State Tax on Non-Homestead ..... Mills	Special Taxes	Total Taxes		Paid	When Paid	Number of Receipt	March Settlement 1951	June Settlement 1951	Penalty	November Settlement 1951	Penalty	Collections to First Monday in January 1952	Penalty	Delinquent on First Monday in January 1952	Total Delinquent Tax and Penalty	Remarks
	Dollars	Dollars	Dollars	Dollars	Dollars	$ cts.	$ cts.	$ cts.	$ cts.			Month Day Year		$ cts.	$ cts.	$ cts.	$ cts.	$ cts.	$ cts.	$ cts.	$ cts.	$ cts.	
~~Forfeit~~		3				66			66	1	PAID IN FULL	APR 26 1951	5122		66								
"		3				66			66	2	PAID IN FULL	APR 26 1951	5122		66								
"		3				66			66	3	PAID IN FULL	APR 26 1951	5122		66								
"		3				66			66	4	PAID IN FULL	APR 26 1951	5122		66								
"		3				66			66	5	PAID IN FULL	APR 26 1951	5122		66								
~~Forfeit~~		3				66			66	6	PAID IN FULL	APR 26 1951	5122		66								
										7													
										8													
										9													
										10													
										11													
										12													
										13													
		70								14	2nd Half Paid	July 6 1951	99715				31 124						
		210				642	92		624	15	1st Half Paid	OCT 31 1951	1/1/16 / 99443				31 124	93					Remove 13 Cents
										16													
										17													
										18													
										19													
										20													
		70 / 228 / 298				65 31	92		6640						3 96		6 24						

LAND & ALLEN'S 1st. ADDN. TO SYLVAN BEACH

LAND & ALLEN'S 2nd. ADDN. TO SYLVAN BEACH

SYLVAN GRAY GROVES

LAND & ALLEN'S 2nd. ADDITN. TO SYLVAN BEACH

SYLVAN BEACH

LAKE OF SYLVAN

SYLVAN PARK

CARLGREN'S SYLVAN PARK

	IN WHOSE NAME ASSESSED	TO WHOM TRANSFERRED	DESCRIPTION OF PROPERTY (Part of Lot 1 Sec. 11-133-30 + Part of Lot 1 Sec. 12-133-30 SUBDIVISION Sylvan Beach)	Sec. or Lot	Town or Block	Reg.	Number of Acres of Land	No. School District	Individual Homestead Tax on Re	Individual Homestead Tax on Pe	TRUE AND FULL VALUATIONS: LAND Exclusive of Structures Improvements	BUILDINGS and Other Structures	MACHINERY Permanently Attached to Real Estate	TOTAL True and Full Value	ASSESSED VALUATIONS: RURAL Homestead Up to $4,000 20%	RURAL Over $4,000 and Non-Homestead 33⅓%	ALL OTHER Homestead Up to $4,000 25%	ALL OTHER Over $4,000 and Non-Homestead 40%	MACHINERY Permanently Attached to Real Estate 33⅓%	TOTAL ASSESSED VALUE	Total Assessed Value as Equalized by the Board of Review	FINAL EQUALIZED VALUE
							Acres				Dollars	Dollars	Dollars	Dollars	Dollars	Dollars	Dollars	Dollars	Dollars	Dollars	Dollars	Dollars
	Geo. M. & Bernice Wilson			1	1			1	2/0		+ 10% 33	33		33		11						
	" "										30			30		10				10	11	
2				2							33			33		11						
											30			30		10				10	11	
3	D.W. & L.M. Heckinger			3a							48	120		168		56						
	" " "										44	100		144		48				48	56	
4				4							51			51		17						
											45			45		15				15	17	
5	Max Schelist			5							51	90		141		47						
											45	75		120		40				40	47	
6	Max O. Schelist			6							18			18		6						
											15			15		5				5	6	
7	Leonard E. & Clarice J. Kurgans			7							18			18		6						
											15			15		5				5	6	
8	" " "			8							18			18		6						
											15			15		5				5	6	
9	" " "			9							18			18		6						
											15			15		5				5	6	
10	" " "			10							18			18		6						
											15			15		5				5	6	
11	" " "			11							18			18		6						
											15			15		5				5	6	
12	" " "			12							18			18		6						
											15			15		5				5	6	
13	" " "			13							18			18		6						
											15			15		5				5	6	
14	" " "			14							18			18		6						
											15			15		5				5	6	
15	" " "	Stanley & Dorothy Boerke		15							18			18		6						
											15			15		5				5	6	
16	" " "	" " "		16							18			18		6						
											15			15		5				5	6	
17	" " "	" " "		17							18			18		6						
											15			15		5				5	6	
18	" " "	" " "		18							18	150		168		56						
											15	126		141		47				47	54	
19																						
20																						
											450	360		810		270						
											389	301		690		230				230	270	

SOLD FOR TAXES	RELATIONS BY SCHOOL DISTRICTS AS EQUALIZED BY DEPARTMENT OF TAXATION: District No. ..... Rate ..... Mills	District No. 2 Rate 27 Mills	District No. ..... Rate ..... Mills	District No. ..... Rate ..... Mills	District No. ..... Rate ..... Mills	District No. ..... Rate ..... Mills	Tax including State Homestead ..... Mills	State Tax on Non-Homestead 44 Mills	SPECIAL TAXES	TOTAL TAXES		PAID	WHEN PAID	Number of Receipt	March Settlement 1951	June Settlement 1951	Penalty	November Settlement 1951	Penalty	Collections to First Monday in January 1952	Penalty	Delinquent as First Monday in January 1952	Total Delinquent Tax and Penalty	REMARKS
	Dollars	Dollars	Dollars	Dollars	Dollars	Dollars	$ cts.	$ cts.	$ cts.	$ cts.			Month Day Year		$ cts.	$ cts.	$ cts.	$ cts.	$ cts.	$ cts.	$ cts.	$ cts.	
1		11					2 46	06		2 46	1	2nd Half Paid	AUG 29 1951	12226									
											1	1st Half Paid	MAY 21 1951	11600		123		123					
2		11					2 46	06		2 46	2	2nd Half Paid	AUG 29 1951	12226									
											2	1st Half Paid	MAY 21 1951	11600		123		123					
3		56					12 26	24		12 50	3	PAID IN FULL	MAY 22 1951	6982		1250							
4		17					3 72	08		3 80	4	PAID IN FULL	MAY 22 1951	6982		380							
5		47					10 30	20		10 50	5	PAID IN FULL	MAY 31 1951	10125		1050							
6		6					1 32	02		1 34	6	PAID IN FULL	MAY 31 1951	10125		134							
7		6					1 32	02		1 34	7	PAID IN FULL	MAY 31 1951	10169		134							
8		6					1 32	02		1 34	8	PAID IN FULL	MAY 31 1951	10169		134							
9		6					1 32	02		1 34	9	PAID IN FULL	MAY 31 1951	10169		134							
10		6					1 32	02		1 34	10	PAID IN FULL	MAY 31 1951	10169		134							
11		6					1 32	02		1 34	11	PAID IN FULL	MAY 31 1951	10169		134							
12		6					1 32	02		1 34	12	PAID IN FULL	MAY 31 1951	10169		134							
13		6					1 32	02		1 34	13	PAID IN FULL	MAY 31 1951	10169		134							
14		6					1 32	02		1 34	14	PAID IN FULL	MAY 31 1951	10169		134							
15		6					1 32	02		1 34	15	PAID IN FULL	MAY 18 1951										
16		6					1 32	02		1 34	16	PAID IN FULL	MAY 18 1951	10595		165							
17		6					1 32	02		1 34	17	PAID IN FULL	MAY 16 1951										
18		56					12 26	24		12 50	18	PAID IN FULL	MAY 16 1951										
19																							
20																							
		290				41	59 18	712		60 30						5984		288					

Assessment Roll and Tax List of Real Property in the Town of Sylvan, Cass County, Minnesota, for Taxes for the Year 1950.

	In Whose Name Assessed	To Whom Transferred	Description of Property: Subdivision	Sec. or Lot	Town or Block	Rng.	Number of Acres of Land: Acres	100ths	Indicate Homestead Yes or No	Indicate Agricultural Yes or No	No. School District	True and Full Valuations: Land Exclusive of Structures and Improvements	Buildings and Other Structures	Machinery Permanently Attached to Real Estate	Total True and Full Value	Assessed Valuations: Rural: Homestead Up to $6,000 20%	Rural: Over $6,000 and Non-Homestead 33⅓%	All Other: Homestead Up to $6,000 25%	All Other: Over $6,000 and Non-Homestead 40%	Machinery Permanently Attached to Real Estate 33⅓%	Total Assessed Value	Total Assessed Value as Equalized by the Board of Review	Final Equalized Value
												Dollars	Dollars	Dollars	Dollars	Dollars	Dollars	Dollars	Dollars	Dollars	Dollars	Dollars	Dollars
	Verne A. Lockwood		Sylvan Beach	19	1				1	7/10		9			9		3				3	3	
	" "			20						"		9			9		3				3	3	
	" "			21						"		9			9		3				3	3	
	" "			22						"		9			9		3				3	3	
	" "			23						"		9			9		3				3	3	
	" "			24						"		9			9		3				3	3	
	" "			25						"		9			9		3				3	3	
	" "			26						"		18			18		6				6	6	
	" "			27						"		15			15		5				5	6	
	" "			28						"		18			18		6				6	6	
	" "			29						"		15			15		5				5	6	
	" "			30						"		15			15		5				5	6	
	" "			31						"		18			18		6				6	6	
	" "			32						"		15			15		5				5	6	
	" "			33						"		15			15		5				5	6	
	John Albert Benson	(Katherine L. Benson)		34						"		57			57		19				19	19	
	" "			35						"		51			51		17				17	19	
	" "			36						"		54	600		654		218				218	218	
	" "			37						"		49	500		549		183				183	218	
	" "			38						"		57			57		19				19	19	
	" "			39						"		51			51		17				17	19	
	Manley J. + Lena Hove	(Ida M. + Ella Johnson)		40						"		57	450		507		169				169	169	
	" "			41						"		51	375		426		142				142	169	
	" "			42						"		57			57		19				19	19	
	" "			43						"		51			51		17				17	19	
	Harvey D. + Bessie M. Cowel			44						"		165	450		615		205				205	205	
	" "			45						"		165	375		525		175				175	175	
	Frank Swanson			46						"		165	360		525		175				175	175	
				47						"		150	300		450		150				150	175	
				48																			
												765	1860		2625		875						
												794	1580		2241		747				747	875	

	Sold for Taxes	Valuations by School Districts as Equalized by Department of Taxation: District No. ___ Rate ___ Mills	Dollars	District No. 2 Rate 27.75 Mills	Dollars	District No. ___ Rate ___ Mills	Dollars	District No. ___ Rate ___ Mills	Dollars	Tax Including State Homestead ___ Mills	$ cts.	State Tax on Non-Homestead 4½ Mills	$ cts.	Special Taxes	$ cts.	Total Taxes	$ cts.	Paid	When Paid: Month Day Year	Number of Receipt	March Settlement 1951	$ cts.	June Settlement 1951	$ cts.	Penalty	$ cts.	November Settlement 1951	$ cts.	Penalty	$ cts.	Collections to First Monday in January 1952	$ cts.	Penalty	$ cts.	Delinquent on First Monday in January 1952	$ cts.	Total Delinquent Tax and Penalty	$ cts.	Remarks
1				3							66					66		1 PAID IN FULL	MAY 3 1 1951	1237			66																
2				3							66					66		2 PAID IN FULL	MAY 3 1 1951				66																
3				3							66					66		3 PAID IN FULL	MAY 3 1 1951				66																
4				3							66					66		4 PAID IN FULL	MAY 3 1 1951				66																
5				3							66					66		5 PAID IN FULL	MAY 3 1 1951	1237			66																
6				3							66					66		6 PAID IN FULL	MAY 3 1 1951				66																
7				3							66					66		7 PAID IN FULL	MAY 3 1 1951				66																
8				6							132		02			134		8 PAID IN FULL	MAY 3 1 1951				134																
9				6							132		02			134		9 PAID IN FULL	MAY 3 1 1951				134																
10				6							132		02			134		10 PAID IN FULL	MAY 3 1 1951	1237			134																
11				6							132		02			134		11 PAID IN FULL	MAY 3 1 1951				134																
12				6							132		02			134		12 PAID IN FULL	MAY 3 1 1951				134																
13					19						444		08			452		13 PAID IN FULL	MAY 3 1 1951	10142			452																
14					218						5100		96			5196		14 PAID IN FULL	MAY 3 1 1951	10142			5196																
15					19						444		08			452		15 PAID IN FULL	MAY 3 1 1951	10142			452																
16					169						3954		74			4028		16																		4028	4431	
17					19						444		08			452		17																		452	497	
18					205						4798		90			4888		18 PAID IN FULL	APR 3 0 1951	5238			4888																
19					175						4096		78			4174		19 2nd Half Paid	SEP 2 7 1951	7441							2087											
																		1st Half Paid	MAY 1 4 1951	6589			2087																
20																		20																						
			51		824				$1		1122		32			2076							1428				2087									4460		
									$1		1722																												

LAND & ALBERTS 1st ADDN. TO SYLVAN BEACH

LAND & ALBERTS 2nd ADDN. TO SYLVAN BEACH

SYLVAN BEACH SUMMER

LAND & ALBERTS 3rd ADDITION TO SYLVAN BEACH

ESTATE OF LAKE

ESTATE LAKE SHORE

ESTATE PALM

ESTATE OF LAKE

ESTATE PALM

Subdivision: Sylvan Beach

Line	In Whose Name Assessed	To Whom Transferred	Sec. or Lot	Town or Block	Rng.	Acres	No. School District	Homestead Yes or No	Agricultural Yes or No	Land Exclusive of Structures and Improvements	Buildings and Other Structures	Machinery Permanently Attached to Real Estate	Total True and Full Value	Rural Homestead Up to $4,000 20%	Rural Over $4,000 and Non-Homestead 33⅓%	All Other Homestead Up to $4,000 25%	All Other Over $4,000 and Non-Homestead 40%	Machinery Permanently Attached to Real Estate 33⅓%	Total Assessed Value	Total Assessed Value as Equalized by the Board of Review	Final Equalized Value
1	Sec. State Bank, Pillager		38	1			1	No		57 / 51			57 / 51		19 / 17				17	19	
2	" "		39					"		57 / 51	180 / 150		237 / 201		79 / 67				67	79	
3	" "		40					"		57 / 51			57 / 51		19 / 17				17	19	
4	Frank J. & Albert L. McLain		41					"		54 / 50	180 / 151		234 / 201		78 / 67				67	78	
5	Adolph H. & Mae E. Paeschl		42					"		42 / 39	90 / 75		132 / 114		44 / 38				38	44	
6	Andrew Schilke		43					"		33 / 30			33 / 30		11 / 10				10	11	
7	" "		44					"		33 / 30			33 / 30		11 / 10				10	11	
8	" "		45					"		33 / 30			33 / 30		11 / 10				10	11	
9	" "		46					"		33 / 30			33 / 30		11 / 10				10	11	
10	" "		47					"		33 / 30			33 / 30		11 / 10				10	11	
11	" "		48					"		33 / 30			33 / 30		11 / 10				10	11	
12	" "		49					"		33 / 30			33 / 30		11 / 10				10	11	
13	" "		50					"		33 / 30			33 / 30		11 / 10				10	11	
14	" "		51					"		33 / 30			33 / 30		11 / 10				10	11	
15	" "		52					"		33 / 30			33 / 30		11 / 10				10	11	
16	" "		53					"		33 / 30			33 / 30		11 / 10				10	11	
17	" "		54					"		33 / 30			33 / 30		11 / 10				10	11	
18	" "		55					"		33 / 30			33 / 30		11 / 10				10	11	
19	" "		56					"		33 / 30			33 / 30		11 / 10				10	11	
20																					
										729 / 662	450 / 376		1179 / 1038		393 / 346				346	393	

Valuations by School Districts as Equalized by Department of Taxation: District No. 1, Rate 21.02 Mills; District No. 1, Rate 234.02 Mills. State Tax on Non-Homestead 4.40 Mills.

Line	Sold for Taxes	District	District No. 1 (Rate 21.02)	District	District No. 1 (Rate 234.02)	District	District	Tax Including State Homestead	State Tax on Non-Homestead	Special Taxes	Total Taxes	Line	Paid	When Paid	No. of Receipt	March Settlement 1951	June Settlement 1951	Penalty	November Settlement 1951	Penalty	Collections to First Monday in January 1952	Penalty	Delinquent on First Monday in January 1952	Total Delinquent Tax and Penalty	Remarks
1					19			4.44	.08		4.52	1	2nd Half Paid / 1st Half Paid	OCT 31 1951 / MAY 31 1951	14764 / 11216		2.26		2.26						
2					79			18.48	.34		18.82	2	2nd Half Paid / 1st Half Paid	OCT 31 1951 / MAY 31 1951	14764 / 11216		9.41		9.41						
3					19			4.44	.08		4.52	3	2nd Half Paid / 1st Half Paid	OCT 31 1951 / MAY 31 1951	14764 / 11216		2.26		2.26						
4					78			18.26	.34		18.60	4	PAID IN FULL	FEB 9 1951	1269	18.60									
5		Abate #4682			#27 ~~44~~			6.32 ~~10.30~~	~~.20~~		6.32 ~~10.50~~	5	PAID IN FULL	MAY 31 1951	[illegible]		8.32								4.18 Abated
6			11					2.40	.06		2.46	6	Balance Paid / Part Paid	OCT 30 1951 / July 27 '51 / MAY 31 1951											
7			11					2.40	.06		2.46	7	Balance Paid / Part Paid	OCT 30 1951 / July 27 '51 / MAY 31 1951											
8			11					2.40	.06		2.46	8	Balance Paid / Part Paid	OCT 30 1951 / July 27 '51 / MAY 31 1951											
9			11					2.40	.06		2.46	9	Balance Paid / Part Paid	OCT 30 1951 / July 27 '51 / MAY 31 1951	11326		10.29		6.93						
10			11					2.40	.06		2.46	10	Balance Paid / Part Paid	OCT 30 1951 / July 27 '51 / MAY 31 1951	12265										
11			11					2.40	.06		2.46	11	Balance Paid / Part Paid	OCT 30 1951 / July 27 '51 / MAY 31 1951	14032				17.22						
12			11					2.40	.06		2.46	12	Balance Paid / Part Paid	OCT 30 1951 / July 27 '51 / MAY 31 1951											
13			11					2.40	.06		2.46	13	Balance Paid / Part Paid	OCT 30 1951 / July 27 '51 / MAY 31 1951											
14			11					2.40	.06		2.46	14	Balance Paid / Part Paid	OCT 30 1951 / July 27 '51 / MAY 31 1951											
15			11					2.40	.06		2.46	15	Balance Paid / Part Paid	OCT 30 1951 / July 27 '51 / MAY 31 1951											
16			11					2.40	.06		2.46	16	Balance Paid / Part Paid	OCT 30 1951 / July 27 '51 / MAY 31 1951											
17			11					2.40	.06		2.46	17	Balance Paid / Part Paid	OCT 30 1951 / July 27 '51 / MAY 31 1951											
18			11					2.40	.06		2.46	18	Balance Paid / Part Paid	OCT 30 1951 / July 27 '51 / MAY 31 1951											
19			11					2.40	.06		2.46	19	Balance Paid / Part Paid	OCT 30 1951 / July 27 '51 / MAY 31 1951											
20												20													
			154		239		#1 / #1	33.60 / 55.92	1.88		91.40					18.60	30.54		38.08						4.18

Index tabs: Land & Allen's 1st Add'n to Sylvan Beach; Sylvan Shady Shores; Land & Allen's 2nd Add'n to Sylvan Beach; Village of Sylvan; North Sylvan; Carlyon's Sylvan Park; Sylvan Beach

Assessment Roll and Tax List of Real Property in the Town of Sylvan — Cass County, Minnesota, for Taxes for the Year 1950.

Form 5C—Revised form approved by the Commissioner of Taxation

	In whose name assessed	To whom transferred		Description of property: Subdivision	Sec. or Lot	Town or Block	Rng.	Number of Acres of Land: Acres	More	Sec. School District	Indicate Homestead Tax by Ho	Indicate Agricultural Tax by Ag	True and Full Valuations: Land Exclusive of Structures and Improvements	Buildings and Other Structures	Machinery Permanently Attached to Real Estate	Total True and Full Value	Assessed Valuations: Rural: Homestead Up to $4,000 20%	Rural: Over $4,000 and Non-Homestead 33⅓%	All Other: Homestead Up to $4,000 25%	All Other: Over $4,000 and Non-Homestead 40%	All Other: Machinery Permanently Attached to Real Estate 33⅓%	Total Assessed Value	Total Assessed Value as Equalized by the Board of Review	Final Equalized Value
		Land + Allen's First Addit. to Sylvan Beach (Part of Lot 2 Sec. 11-133-30)											Dollars	Dollars	Dollars	Dollars	Dollars	Dollars	Dollars	Dollars	Dollars	Dollars	Dollars	Dollars
1	Clayton A. Land		1			1					1		90	500		590	111							
2	Frank + Alice M. Allen		2			2							45	420		465	93					93	111	
													37	140		177		65						
3	Armin L. Stoke		3			3							45	120		165		55				55	65	
													45	180		225		75						
	" "												42	130		172		64				64	75	
4			4	E½ of	4								24			24		8						
													21			21		7				7	8	
5	Rollie S. + Ella A. Lynes		5			4							24	270		294		98						
													21	225		246		82				82	98	
	" "		6			5							45			45		15						
													42			42		14				14	15	
													18	240		258		86						
6	Fredric E. + Victoria V. Clifton		7			6							67	200		267		89				89	105	
													45	180		225		75						
7	George + Alice J. Fyfrie		8			7		E½ of					42	150		192		64				64	75	
	" "		9			7		W½ of																
8	William J. + Adelene M. Crocken		10			8							51			51		17						
													45			45		15				15	17	
	~~Clayton A. Land + Frank L. Allen~~		11			9							33			33		11						
													30			30		10				10	11	
	~~Frank Allen + Clayton Land~~		12			10							27			27		9						
													24			24		8				8	9	
			13			11							27			27		9						
													24			24		8				8	9	
			14			12							33			33		11						
													30			30		10				10	11	
			15			13		E½ of					51	180		231		77				77	86	
													45	150		195		65				65	72	
9	Carl J. + Eva M. Martin		16			13		W½ of					24			24		8						
													21			21		7				7	8	
			17			14							48	120		168		56						
													44	100		144		48				48	56	
			18			15							33			33		11						
													30			30		10				10	11	
			19																					
			20																					
													686	1819		2505	111	660						
													618	1515		2133	93	556				649	761	

	Sold for taxes	Valuations by school districts as equalized by department of taxation: District No. ____ Rate ____ Mills	District No. ____ Rate ____ Mills	District No. 1 Rate 27.5 Mills	District No. ____ Rate ____ Mills	District No. ____ Rate ____ Mills	Tax including State Homestead ____ Mills	State Tax on Non-Homestead 44 Mills	Special taxes	Total taxes	Paid	When paid (Month Day Year)	Number of Receipt	March Settlement 1951	June Settlement 1951	Penalty	November Settlement 1951	Penalty	Collections to First Monday in January 1952	Penalty	Delinquent on First Monday in January 1952	Total Delinquent Tax and Penalty	Remarks
		Dollars	Dollars	Dollars	Dollars	Dollars	$ cts.	$ cts.	$ cts.	$ cts.		Month Day Year		$ cts.	$ cts.	$ cts.	$ cts.	$ cts.	$ cts.	$ cts.	$ cts.	$ cts.	
1				111			25 98			25 98	1 Land Hom Paid	AUG 1 1951	6040				12 99	50			12 99	14 49
											2nd Half Paid	OCT 3 1 1951	15187										
2				65			15 22	28		15 50	[redacted]	MAY 3 1 1951	11231		7 75		7 75						
3	SOLD FOR TAXES			75			17 56	34		17 90	3 PAID IN FULL	MAY 3 1 1951	11217		17 90								
4	SOLD FOR TAXES			8			1 88	04		1 92	4 PAID IN FULL	MAY 3 1 1951	11217		1 92								
5	SOLD FOR TAXES			98			22 94	44		23 38	5 Half Paid	MAY 4 6 1951	6 Void										
											2nd Half Paid	OCT 1 2 1951	13349										
6				15			3 52	06		3 58	1st Half Paid	MAY 2 6 1951	8462		1 79		1 79						
7	SOLD FOR TAXES			105			24 58	46		25 04	7										25 04		
8				75			17 56	34		17 90	8 PAID IN FULL	MAY 3 1 1951	10144		17 90								
9											9												
10				17			3 98	08		4 06	10 PAID IN FULL	MAY 7 1951	5912		4 06								
11	SOLD FOR TAXES			11			2 58	06		2 64	Half Paid	OCT 3 1 1951	15187										
											Half Paid	MAY 3 1 1951	11218		1 32		1 32						
12				9			2 10	04		2 14	12										2 14	2 35	
13				9			2 10	04		2 14	13										2 14	2 35	
14				11			2 58	06		2 64	14										2 64	2 90	
15				77			18 02	34		18 36	15										18 36	20 20	
16				8			1 88	04		1 92	16 PAID IN FULL	APR 2 6 1951	5124		1 92								
17				56			13 10	24		13 34	17 PAID IN FULL	APR 2 6 1951	5124		13 34								
18				11			2 58	06		2 64	18 PAID IN FULL	APR 2 6 1951	5124		2 64								
19											19												
20											20												
				111																			
				660		$1	179 16	292		171 08					82 56		35 21				63 31		
				771																			

Land + Allen's 1st. Addition to Sylvan Beach

Sylvan Beach Lots

Land + Allen's 2nd. Addition to Sylvan Beach

Sylvan Beach Lots

Carlson's Sylvan Park

North Sylvan Lots

Sylvan Park Beach

Form 50 — Minn. Tax Commission

In Whose Name Assessed	To Whom Transferred		Description of Property: Subdivision (Sylvan Shady Shores Book 7 of Plats Sec. 2-133-30)	Sec. or Lot	Town or Block	Rng.	Number of Acres of Land: Acres	100ths	No. School District	Inclusive Homestead Tax or No	Inclusive Agricultural Tax or No	True and Full Valuations: Land Exclusive of Structures and Improvements (+19%)	Buildings and Other Structures (+20%)	Machinery Permanently Attached to Real Estate	Total True and Full Value	Assessed Valuations — Rural: Homestead Up to $4,000 20%	Rural: Over $4,000 and Non-Homestead 33⅓%	All Other: Homestead Up to $4,000 25%	All Other: Over $4,000 and Non-Homestead 40%	Machinery Permanently Attached to Real Estate 33⅓%	Total Assessed Value	Total Assessed Values as Equalized by the Board of Review	Final Equalized Value
												Dollars	Dollars	Dollars	Dollars	Dollars	Dollars	Dollars	Dollars	Dollars	Dollars	Dollars	Dollars
Elmer E. Erickson		1		1	1				1	Yes		9			9		3				3	25	
" "		2		2						Yes		20	200		220	55					44	52	
C. E. + Lenora J. Hawks		3		3						Yes		45	240		285		75						
Elmer E. Erickson		4		4						"		40	200		240		80				80	95	
" "		5		5						"		3			3		1				1	1	
" "		6		6						"		45	240		285		75						
" "		7		7						"		40	200		240		80				80	95	
" "		8		8						"		3			3		1				1	1	
" "		9		9						"		3			3		1				1	1	
" "		10		10						"		7			7		2				2	2	
Walter E. + Mabel A. Larson		11		11						"		9			9		3				3	3	
" " "		12		12						"		65	240		255		85						
Geo. B. + Nellie Sigler		13		13						"		45	216		216		72				72	85	
Elmer E. Erickson		14		14						"		45	240		285		85						
" "		15		15						"		40	176		216		72				72	85	
" "		16		16						"		45	240		285		85						
" "		17		17						"		40	176		216		72				72	85	
												42			42		14				14		
												39			39		13				13	14	
												75	240		275		95						
Geo. B. + Nellie Sigler		13		13						"		40	200		240		80				80	95	
												45	240		285		95						
												40	200		240		80				80	95	
Elmer E. Erickson		14		14						Yes		45	120		165	33							
												40	100		140	28					28	33	
" "		15		15						"		45	720		765	153							
												40	600		640	128					128	153	
" "		16		16						"		45			45	9							
												40			40	8					8	9	
" "		17		17						"		45			45	9							
												40			40	8					8	9	
												45	210		255		85						
Lyle R. + Evelyn M. Common		18		18						Yes		40	176		216		72				72	85	
Elmer E. Erickson		19		19						"		45	210		255		85						
												40	176		216		72				72	85	
												42			42		14				14		
												39			39		13				13	14	
												713	3090		3803	256	1141				1397		
												642	2580		3222	216	774				990	1097	

Cass County, Minnesota, for Taxes for the Year 1950.

	Sold for Taxes	Valuations by School Districts as Equalized by Department of Taxation: District No. ..... Rate ..... Mills	District No. ..... Rate ..... Mills	District No. ..... Rate ..... Mills	Total	District No. ..... Rate ..... Mills	District No. ..... Rate ..... Mills	Tax including State Homestead ..... Mills	State Tax on Non-Homestead 4½ Mills	Special Taxes	Total Taxes		Paid	When Paid	Number of Receipt	March Settlement 1951	June Settlement 1951	Penalty	November Settlement 1951	Penalty	Collections to First Monday in January 1952	Penalty	Delinquent on First Monday in January 1952	Total Delinquent Tax and Penalty	Remarks
		Dollars	Dollars	Dollars	Dollars	Dollars	Dollars	$ cts.	$ cts.	$ cts.	$ cts.			Month Day Year		$ cts.	$ cts.	$ cts.	$ cts.	$ cts.	$ cts.	$ cts.	$ cts.	$ cts.	
1	SOLD FOR TAXES			3				70			70	1											70		
2	SOLD FOR TAXES			1 52				12 16			12 16	2	Part Paid	MAY 31 1951	10160		11 29						87		
3	SOLD FOR TAXES			95				22 24	42		22 66	3											22 66		
4	SOLD FOR TAXES			1				24			24	4											24		
5	SOLD FOR TAXES			95				22 24	42		22 66	5											22 66		
6	SOLD FOR TAXES			1				24			24	6											24		
7	SOLD FOR TAXES			3				70			70	7											70		
8				85				19 90	38		20 28	8	PAID IN FULL	July 5 1951	9944				20 28	30					
9	SOLD FOR TAXES			85				19 90	38		20 28	9	PAID IN FULL	JUL 2 1951	9957				20 28	30					
10	SOLD FOR TAXES			85				19 90	38		20 28	10											20 28		
11				14				3 28	06		3 34	11	PAID IN FULL	APR 26 1951	5125		3 34								
12				95				22 24	42		22 66	12	PAID IN FULL	APR 26 1951	5125		22 66								
13				95				22 24	42		22 66	13	PAID IN FULL	MAY 31 1951	10220		22 66								
14	SOLD FOR TAXES			1 33				7 72			7 72	14	PAID IN FULL	OCT 31 1951					7 72						
15	SOLD FOR TAXES			1 53				35 80			35 80	15	PAID IN FULL	OCT 31 1951					35 80						
16	SOLD FOR TAXES			1 9				2 10			2 10	16	PAID IN FULL	OCT 31 1951	15370				2 10	1 91					
17	SOLD FOR TAXES			1 9				2 10			2 10	17	PAID IN FULL	OCT 31 1951					2 10						
18				85				19 90	38		20 28	18	PAID IN FULL	MAY 31 1951	10170		20 28		(2nd due)						(2nd due)
19	SOLD FOR TAXES			85				19 90	38		20 28	19	PAID IN FULL	JAN 2 1952	14672						20 28	1 62			
20				14				3 28	06		3 34	20	PAID IN FULL	JAN 22 1951	4303		2 34								
				10 56																					
				11				256 78	3 74		260 41						23 36		88 28		20 28		68 35		
				10 97																					

Assessment Roll and Tax List of Real Property in the Town of Sylvan

	In Whose Name Assessed	To Whom Transferred	Description of Property: Subdivision	Sec. or Lot	Town or Block	Rng.	Number of Acres of Land: Acres	100ths	No. School District	Indicate Homestead Tax or No	Indicate Agricultural or No	True and Full Valuations: Land Exclusive of Structures and Improvements	Buildings and Other Structures	Machinery Permanently Attached to Real Estate	Total True and Full Value	Assessed Valuations: Rural: Homestead Up to $4,000 20%	Rural: Over $4,000 and Non-Homestead 33⅓%	All Other: Homestead Up to $4,000 25%	All Other: Over $4,000 and Non-Homestead 40%	Machinery Permanently Attached to Real Estate 33⅓%	Total Assessed Value	Total Assessed Value as Equalized by the Board of Review	Final Equalized Value
												Dollars	Dollars	Dollars	Dollars	Dollars	Dollars	Dollars	Dollars	Dollars	Dollars	Dollars	Dollars
1	A. J. & Carrie Sanders		Sylvan Shady Shores	21					1	1/2		40	240		280		56						
												40	176		216		72				72	85	
2	Elmer E. Erickson			22								40			40		14						
												39			39		13				13	14	
3	" "			23								40	210		250		84						
												39	174		213		71				71	84	
4	" "			24								40			40		14						
												39			39		13				13	14	
5	" "			25								3			3		1						
												3			3		1				1	1	
6	" "			26								3			3		1						
												3			3		1				1	1	
7	" "			0	2							15	240		255		85						
												16	200		216		72				72	86	
8	" "			2								15			15		5						
												15			15		5				5	6	
9	" "			3								15			15		5						
												15			15		5				5	6	
10	" "			4								15			15		5						
												15			15		5				5	6	
11	Delia Bailey			5								15	150		165		55						
												15	150		165		55				55	66	
12	Arthur Langman			6								15	150		165		55						
												15	150		165		55				55	66	
13	Elmer E. Erickson			7								9			9		3						
												9			9		3				3	3	
14	" "	Herbert W. Foster		8								9			9		3						
												9			9		3				3	3	
15	" "			9								9			9		3						
												9			9		3				3	3	
16	Elmer E. Erickson			10								9			9		3						
												9			9		3				3	3	
17	Clyde & Edna Wood & Ernest & Ethel	Schuster		11								9			9		3						
												9			9		3				3	3	
18	" " "			12								9			9		3						
												9			9		3				3	3	
19	Elmer Erickson			13								27			9		3						
												9			9		3				3	3	
20	" "			14								9			9		3						
												9			9		3				3	3	
												367	1820		1187		439						
												326	850		1176		392				392	459	

	Sold for Taxes	Valuations by School Districts as Equalized by Department of Taxation: District No. ..... Rate ..... Mills	District No. ..... Rate ..... Mills	District No. ..... Rate ..... Mills	District No. 22 Rate 22.0 Mills	District No. ..... Rate ..... Mills	District No. ..... Rate ..... Mills	Tax including State Homestead Up ..... Mills	State Tax on Non-Homestead 4½ Mills	Special Taxes	Total Taxes		Paid	When Paid: Month	Day	Year	Number of Receipt	March Settlement 1951	June Settlement 1951	Penalty	November Settlement 1951	Penalty	Collections to First Monday in January 1952	Penalty	Delinquent as First Monday in January 1952	Total Delinquent Tax and Penalty	Remarks
		Dollars	Dollars	Dollars	Dollars	Dollars	Dollars	$ cts.	$ cts.	$ cts.	$ cts.							$ cts.	$ cts.	$ cts.	$ cts.	$ cts.	$ cts.	$ cts.	$ cts.	$ cts.	
1					85			19.90	3.81		20.38	1	PAID IN FULL	MAR 22		1951	7963		20.38							
2	SOLD FOR TAXES				14			3.28	.06		3.34	2	PAID IN FULL	FEB 16		1951	2263	3.34								
3	SOLD FOR TAXES				84			19.66	3.6		20.02	3	PAID IN FULL	FEB 16		1951	2263	20.02								
4	SOLD FOR TAXES				14			3.28	.06		3.34	4														
5	SOLD FOR TAXES				1			.24			.24	5													.24	
6	SOLD FOR TAXES				1			.24			.24	6													.24	
7	SOLD FOR TAXES				86			20.12	.38		20.50	7	PAID IN FULL	MAY 2		1951	5846		20.50							
8	SOLD FOR TAXES				6			1.40	.02		1.42	8	PAID IN FULL	MAY 2		1951	5846		1.42							
9	SOLD FOR TAXES				6			1.40	.02		1.42	9													1.42	
10	SOLD FOR TAXES				6			1.40	.02		1.42	10													1.42	
11					66			15.44	.30		15.74	11	Balance Paid / Part Paid	FEB 23 / FEB 15		1951 / 1951	2386 / 1641	2.24 / 13.50								
12					66			15.44	.30		15.74	12	PAID IN FULL	MAY 14		1951	2568		15.74							
13	SOLD FOR TAXES				3			.70			.70	13													.70	
14	SOLD FOR TAXES				3			.70			.70	14	PAID IN FULL	JAN 11		1951	129	.70								
15	SOLD FOR TAXES				3			.70			.70	15	PAID IN FULL	JAN 11		1951	129	.70								
16	SOLD FOR TAXES				3			.70			.70	16													.70	
17					3			.70			.70	17	PAID IN FULL	FEB 16		1951	1480	.70								
18	[redacted]				3			.70			.70	18	PAID IN FULL	FEB 16		1951	1480	.70								
19	SOLD FOR TAXES				3			.70			.70	19	PAID IN FULL	MAY 3		1951	5858		.70							
20	SOLD FOR TAXES				3			.70			.70	20	PAID IN FULL	MAY 3		1951	5858		.70							
					459			107.40	1.90		109.30							41.90	59.34						8.06	

Form 3C

Assessment Roll and Tax List of Real Property in the Town of Sylvan

In Whose Name Assessed	To Whom Transferred	Description of Property: Subdivision	Sec. or Lot	Town or Block	Rng.	Number of Acres of Land: Acres	100ths	No. School District	Indicate Homestead Tax by Yes or No	Indicate Agricultural Tax by Yes or No	True and Full Valuations: Land Exclusive of Structures and Improvements (Dollars)	Buildings and Other Structures (Dollars)	Machinery Permanently Attached to Real Estate (Dollars)	Total True and Full Value (Dollars)	Assessed Valuations: Rural: Homestead Up to $4,000 20% (Dollars)	Rural: Over $4,000 and Non-Homestead 33⅓% (Dollars)	All Other: Homestead Up to $4,000 25% (Dollars)	All Other: Over $4,000 and Non-Homestead 40% (Dollars)	All Other: Machinery Permanently Attached to Real Estate 33⅓% (Dollars)	Total Assessed Value (Dollars)	Total Assessed Value as Equalized by the Board of Review (Dollars)	Final Equalized Value (Dollars)
John A. McWhirter		Sylvan Shady Shore	15	2				1	Yes		9			9		3				3		
" "											9			9		3				3	3	
" "			16								9			9		3				3		
" "											9			9		3				3	3	
" "			17								9			9		3				3		
" "											9			9		3				3	3	
" "			18								9			9		3				3		
" "											9			9		3				3	3	
E. D. + Florence Schmidt			19								9			9		3				3		
Elmer E. Erickson			20								9			9		3				3		
" "											9			9		3				3	3	
" "			21								9			9		3				3		
" "											9			9		3				3	3	
" "			1	3							9			9		3				3		
William B. Bruns			2								45	240		285		95				80		
											45	200		245		80					75	
Elmer E. Erickson			3								12			12		4						
											39			39		13				13	14	
Steve Smykle + A. C. Elfert			4								45	210		255		85						
											42	174		216		72				72	85	
Elmer E. Erickson			5								45	240		285		95						
											42	200		242		80				80	95	
" "			13								45	240		285		95						
											42	200		242		80				80	95	
" "			6								42	210		252		84						
											39	174		213		71				71	84	
" "			14								42	210		252		84						
											39	174		213		71				71	84	
Virginia La Dirle Yager + Gretchen Alice La Dirle			15								42	210		252		84						
											39	174		213		71				71	84	
			8								42	200		242		80				80	95	
Ernest + Eva Mae Munson			16								42	210		252		84						
											39	174		213		71				71	84	
Wm. + Martha Keehn			17								42	210		252		84						
											39	174		213		71				71	84	
Jack M. + Leonard T. Dunham			18								42	210		252		84						
											39	174		213		71				71	84	
~~Elmer E. Erickson~~ Herbert L. Ashtner			19								42			42		14						
											39			39		13				13	14	
~~Elmer E. Erickson~~ George K. Ashtner			20								42			42		14						
											39			39		13				13	14	
			13								59	2010		2069		167						
											545	1672		2217		739				739	867	

Sold for Taxes	Valuations by School Districts as Equalized by Department of Taxation: District No. ..... Rate ..... Mills	District No. ..... Rate ..... Mills	District No. ..... Rate ..... Mills	District No. ..... Rate ..... Mills	District No. ..... Rate ..... Mills	District No. ..... Rate ..... Mills	Tax Including State Tax on Non-Homestead ..... Mills	State Tax on Non-Homestead 4½ Mills	Special Taxes	Total Taxes	Paid	When Paid (Month Day Year)	Number of Receipt	March Settlement 1951	June Settlement 1951	Penalty	November Settlement 1951	Penalty	Collections in First Monday in January 1952	Penalty	Delinquent on First Monday in January 1952	Total Delinquent Tax and Penalty	Remarks
			3				70			70	PAID IN FULL	MAY 3 1951	10165		70								
			3				70			70	PAID IN FULL	MAY 3 1951	10165		70								
			3				70			70	PAID IN FULL	MAY 3 1951	10165		70								
			3				70			70	PAID IN FULL	MAY 3 1951	10165										
			3				70			70											70	77	
SOLD FOR TAXES			3				70			70											70		
SOLD FOR TAXES			3				70			70											70		
SOLD FOR TAXES			3				70			70											70		
			45				2224	42		2266	1st Half Paid	MAY 2 1951	8092		1133						1133	1246	
SOLD FOR TAXES			14				328	06		334											334		
			85				1990	38		2028	PAID IN FULL	MAR 28 1951	9345		2028								
SOLD FOR TAXES			95				2224	42		2266	PAID IN FULL	FEB 14 1951	1572	2266									
SOLD FOR TAXES			95				2224	42		2266											2266		
SOLD FOR TAXES			84				1966	36		2002	14	Part Paid OCT 23 1951 Balance OCT 30 1951	3742 10432				677 1324	1	42				(Hot Point Co.)
			95				2224	42		2266	15	PAID IN FULL	APR 26 1951	9726		2266							
			84				1966	36		2002	16	PAID IN FULL	MAY 1 1951	1231		2002							
			84				1966	36		2002	17	PAID IN FULL	JAN 30 1951	112	2002								
			84				1966	36		2002	18												
SOLD FOR TAXES			14				328	06		334	19	PAID IN FULL	JAN 11 1951	129	334								
			14				328	06		334	20	PAID IN FULL	MAY 3 1951	10131		334							
			867	$1	20294	368				20662				10024	8473		1962				6215		

LAND & ALLEN'S 2nd ADD TO SYLVAN BEACH

LAND & ALLEN'S 1st ADD TO SYLVAN BEACH

LAND & ALLEN'S 2nd ADD TO SYLVAN BEACH

SYLVAN SHADY SHORES

SYLVAN PARK

SYLVAN BEACH

CARLSON'S

Form 3C

Assessment Roll and Tax List of Real Property in the Town of Sylvan

	In Whose Name Assessed	To Whom Transferred		Description of Property: Subdivision	Sec. or Lot	Town or Block	Rng.	Number of Acres of Land: Acres	Mills	No. School District	Indicates Homestead Tax Ag.	Indicates Agricultural Tax Ag.	True and Full Valuations: Land Exclusive of Structures and Improvements	Buildings and Other Structures	Machinery Permanently Attached to Real Estate	Total True and Full Value	Assessed Valuations: Rural: Homestead Up to $4,000 20%	Rural: Over $4,000 and Non-Homestead 33⅓%	All Other: Homestead Up to $4,000 25%	All Other: Over $4,000 and Non-Homestead 40%	Machinery Permanently Attached to Real Estate 33⅓%	Total Assessed Value	Total Assessed Value Equalized by the Board of Review	Final Equalized Value
								Acres	Mills				Dollars	Dollars	Dollars	Dollars	Dollars	Dollars	Dollars	Dollars	Dollars	Dollars	Dollars	Dollars
	Chester H. + Marguerite A. Pinney		1		14	3				1	1/10		42	210		252		84						
	Clyde T. Wood + Ernest T. Shriver		2		1	4					"		39	174		213		71				71	84	
	Elmer E. Erickson		3		2						"		42	210		252		84						
	" "		4		3						"		39	174		213		71				71	84	
	Lloyd + Belle Trest		5		4						"		42	240		285		85						
	Elmer E. Erickson	Kenneth E. + Geraldine M. Goodchild	6		5						"		42	210		252		84				84	75	
	Elmer E. Erickson		7		6						"		39	174		213		71				71	84	
	" "		8		7						"		42	180		222		74						
	" "		9		8						"		39	150		189		63				63	74	
	— —	Arthur P. Anderson	10		9						Yes		42			42		14				14		
	— —		11		10						No		39			39		13				13	14	
	Lawrence + Olga Erickson		12		11						"		42	180		222		74						
											"		39	150		189		63				63	74	
	E. J. + E. C. Hine		13		12						"		42	180		222		74				74		
	Elmer E. Erickson		14		13						"		39	150		189		63				63	74	
	" "		15		14						"		42	180		222		74				74		
			16								"		39	201		240		80				80	88	
			17										42			42		14						
			18								"		39			39		13				13	14	
			19																					
			20																					
													636	2472		3108	51	957						
													585	2072		2657	43	814				857	1002	

	Sold for Taxes	Valuations by School Districts as Equalized by Department of Taxation: District No. ..... Rate ..... Mills	District No. ..... Rate ..... Mills	District No. ..... Rate ..... Mills	Tax including State Homestead ..... Mills	State Tax on Non-Homestead 4.4 Mills	Special Taxes	Total Taxes	Paid	When Paid (Month Day Year)	Number of Receipt	March Settlement 1951	June Settlement 1951	Penalty	November Settlement 1951	Penalty	Collections to First Monday in January 1952	Penalty	Delinquent on First Monday in January 1952	Total Delinquent Tax and Penalty	Remarks
		Dollars	Dollars	Dollars	$ cts.	$ cts.	$ cts.	$ cts.				$ cts.	$ cts.	$ cts.	$ cts.	$ cts.	$ cts.	$ cts.	$ cts.	$ cts.	
1				84	19.66	36		20.02	1st Half Paid / 2nd Half Paid	OCT 24 1951 / MAY 31 1951	13576 / 10127		10.01		10.01						
2				84	19.66	36		20.02	PAID IN FULL	FEB 18 1951	1480	20.02									
3				84	19.66	36		20.02	PAID IN FULL	AUG 23 1951	12183				20.02	50					
4				95	22.24	42		22.66	PAID IN FULL	JUN 15 1951	7859				22.66	37					
5				84	19.66	36		20.02	PAID IN FULL	MAY 31 1951	10235		20.02								
6	SOLD FOR TAXES			74	17.32	32		17.64	PAID IN FULL	OCT 18 1951	13313				17.64	62					
7				14	3.28	06		3.34	PAID IN FULL	MAY 31 1951	10463		3.34								
8				94	22.00	42		22.42	PAID IN FULL	MAY 31 1951	10463		22.42								
9			11.51		11.94			11.94	PAID IN FULL	MAY 17 1951	6850		11.94								
10	SOLD FOR TAXES			14	3.28	06		3.34	PAID IN FULL	AUG 18 1951	12615				3.34	42					
11	SOLD FOR TAXES			74	17.32	32		17.64	PAID IN FULL	AUG 18 1951	12615				17.64						
12				74	17.32	32		17.64	PAID IN FULL	MAY 17 1951	6831		17.64								
13				74	17.32	32		17.64	PAID IN FULL	FEB 2 1951	813	17.64									
14	SOLD FOR TAXES			88	20.60	38		20.98											20.98	3.36	
15	SOLD FOR TAXES			14	3.28	06		3.34											3.34	3.67	
16																					
17																					
18																					
19																					
20																					
			11.51 / 10.02	81	22.64	4.12		22.66				37.60	85.57		91.31				24.32		

Assessment Roll and Tax List of Real Property in the Town of Lyleton

Form 50

Cass County, Minnesota, for Taxes for the Year 1950

	In Whose Name Assessed	To Whom Transferred	Description of Property: Subdivision	Sec. or Lot	Town or Block	Rng.	Number of Acres of Land (Acres / 100ths)	Indicates Homestead Tax Paid	Indicates Homestead Tax Not Paid	No. School District	True and Full Valuations: Land Exclusive of Structures or Other Improvements	Buildings and Other Structures	Machinery Permanently Attached to Real Estate	Total True and Full Value	Assessed Valuations: Rural: Homestead Up to $4,000 20%	Rural: Over $4,000 and Non-Homestead 33⅓%	All Other: Homestead Up to $4,000 25%	All Other: Over $4,000 and Non-Homestead 40%	Machinery Permanently Attached to Real Estate 33⅓%	Total Assessed Value	Total Assessed Value to Equalized by the Board of Review	Final Equalized Value
											Dollars	Dollars	Dollars	Dollars	Dollars	Dollars	Dollars	Dollars	Dollars	Dollars	Dollars	Dollars
			Land & Allen's Add. Addn. to Lyleton Beach (Part of Lots 2-4-3 Sec. 11-133-30)																			
1	L. Werner Peterson & Mary A. Peterson			1	1					1	27	210		237		79						
											24	174		198		66				66	79	
2	Richard & Jennie V. Blake			2	2					"	27			27		9						
	" "									"	24			24		8				8	9	
3				3	3					"	27			27		9						
										"	24			24		8				8	9	
4				4	4					"	27			27		9						
										"	24			24		8				8	9	
5	Leonard H. & Eva M. Strand			5	5					"	27	204		231		77						
										"	24	171		195		65				65	77	
6	Theodore O. & Elba E. Helgeson		27½ of	6	6					"	27	24		27	9							
	" " "		60½ of							"	27	24		27	9					9	9	
7				7	7					"	27			27		9						
										"	24			24		8				8	9	
8	Ralph R. & Grace M. Bonham			8	8					"	27			27		9						
										"	24			24		8				8	9	
9	Land & Allen			9	9					"	27			27		9						
										"	24			24		8				8	9	
10	" "			10	10					"	27			27		9						
										"	24			24		8				8	9	
11	Ernest & Lena Lively			11	11					"	27			27		9						
										"	24			24		8				8	9	
12	" "			12	12					"	27			27		9						
										"	24			24		8				8	9	
13	Land & Allen			13	13					"	27			27		9						
										"	24			24		8				8	9	
14	" "			14	14					"	27			27		9						
										"	24			24		8				8	9	
15	Allen & Ruth Freeman			15	15					"	27	210		237		79						
										"	24	174		198		66				66	79	
16	" "			16	16					"	18			18		6						
										"	15			15		5				5	6	
17	Land & Allen			17	17					"	18			18		6						
										"	15			15		5				5	6	
18	Earl M. & Alice J. Nelson			18	18					"	27	222		249		83						
										"	24	201		225		75				75	83	
19	" "			19	19					"	18			18		6						
										"	15			15		5				5	6	
20	Raymond & Katherine Herron			20	20					"	18			18		6						
										"	15			15		5				5	6	
											531	846		1377		459						
											468	720		1188		396				396	459	

	Sold for Taxes	Valuations by School Districts as Equalized by Department of Taxation: District No. ..... Rate ..... Mills	District No. ..... Rate ..... Mills	District No. ..... Rate ..... Mills	District No. ..... Rate ..... Mills	District No. ..... Rate ..... Mills	Tax Including State Homestead ..... Mills	State Tax on Non-Homestead 4½ Mills	Special Taxes	Total Taxes		Paid	When Paid: Month	Day	Year	Number of Receipt	March Settlement 1951	June Settlement 1951	Penalty	November Settlement 1951	Penalty	Collections to First Monday in January 1952	Penalty	Delinquent on First Monday in January 1952	Total Delinquent Tax and Penalty	Remarks
		Dollars	Dollars	Dollars	Dollars	Dollars	$ cts.	$ cts.	$ cts.	$ cts.							$ cts.	$ cts.	$ cts.	$ cts.	$ cts.	$ cts.	$ cts.	$ cts.	$ cts.	
1		79					17.80	34		17.64	1	PAID IN FULL	MAY	10	1951	6137		17.64	✓							
2		9					1.98	04		2.02	2	PAID IN FULL	MAY	21	1951	6698		2.02	✓							
3		9					1.98	04		2.02	3	PAID IN FULL	MAY	21	1951	6698		2.02	✓							
4		9					1.98	04		2.02	4	PAID IN FULL	MAY	21	1951	6698		2.02	✓							
5		77					16.80	34		17.20	5	PAID IN FULL	MAY	31	1951	8001		17.20	✓							
		9					1.98	04		2.02								2.02	✓							
6		9					1.98	04		2.02	6	PAID IN FULL	MAY	31	1951	8001		2.02	✓							
7		9					1.98	04		2.02	7	PAID IN FULL	MAY	31	1951	8001		2.02	✓							
8		9					1.98	04		2.02	8	PAID IN FULL	MAY	1	1951	2552		2.02	✓							
9	SOLD FOR TAXES	9					1.98	04		2.02	9	PAID IN FULL	MAY	1	1951	8192		2.02	✓							
10		9					1.98	04		2.02	10	2nd Half Paid	JUL	25	1951	11457		1.01	✓	1.01						
11		9					1.98	04		2.02	11	PAID IN FULL	MAY	3	1951	10120		2.02	✓							
12		9					1.98	04		2.02	12	PAID IN FULL	MAY	3	1951	10120		2.02	✓							
13	SOLD FOR TAXES	9					1.98	04		2.02	13													2.02		
14	SOLD FOR TAXES	9					1.98	04		2.02	14													2.02		
15		79					17.30	34		17.64	15	PAID IN FULL	MAY	2	1951	6347		17.64	✓							
16		6					1.32	02		1.34	16	PAID IN FULL	MAY	2	1951	6347		1.34	✓							
17	SOLD FOR TAXES	6					1.32	02	✓	1.34	17	PAID IN FULL	JAN	20	1951	199	1.34									
18		83					18.18	36		18.54	18	PAID IN FULL	APR	13	1951	4631		18.54	✓							
19		6					1.32	02		1.34	19	PAID IN FULL	APR	13	1951	4631		1.34	✓							
20		6					1.32	02		1.34	20	PAID IN FULL	APR	26	1951	5129		1.34	✓							
		459					100.66	1.98		102.64							1.34	98.65		1.01				4.04		

Form 5C

Assessment Roll and Tax List of Real Property in the Town of Sylvan

	In Whose Name Assessed	To Whom Transferred	Description of Property: Subdivision	Sec. or Lot	Town or Block	Reg.	Number of Acres of Land (Acres / 100ths)	No. School District	Individual Residence Used To Be Re	Individual Residence Used To Be Re	True and Full Valuations: Land Exclusive of Structures Improvements (Dollars)	Buildings and Other Structures (Dollars)	Machinery Permanently Attached to Real Estate (Dollars)	Total True and Full Value (Dollars)	Assessed Valuations: Rural: Homestead Up to $4,000 20% (Dollars)	Rural: Over $4,000 and Non-Homestead 33⅓% (Dollars)	All Other: Homestead Up to $4,000 25% (Dollars)	All Other: Over $4,000 and Non-Homestead 40% (Dollars)	Machinery Permanently Attached to Real Estate 33⅓% (Dollars)	Total Assessed Value (Dollars)	Total Assessed Value as Equalized by the Board of Review (Dollars)	Final Equalized Value (Dollars)
1	Raymond & Kathryne Hanson		Sand & Allen's 2nd Addn. to Sylvan Beach	21					2	4	18			18		6						
2	Sand & Allen (Sylvan Land)			22					"		15			15		5						
3	Vernon A. & Ruth C. Olson			23					"		15	50		65		22						
4	Frank E. & Alice M. Allen			24					"		15	48		63		21			51	25		
5	" " "			25					"		18			18		6						
6	Earl M. & Alice J. Nelson			26					"		15			15		5			5	6		
7	" " "			27					"		18			18		6						
8	Earl M. & Alice J. Nelson			28					"		15			15		5			5	6		
9	" "			29					"		18			18		6						
10									"		15			15		5			5	6		
11																						
12																						
13																						
14																						
15																						
16																						
17																						
18																						
19																						
20																						
											162	57		219		73						
											135	48		183		61			61	73		

Validations by School Districts as Certified by Department of Taxation

	Sold for Taxes	District No. / Rate / Mills	District No. / Rate / Mills	District No. / Rate / Mills	District No. / Rate / Mills	District No. / Rate / Mills	Tax Including State Homestead	State Tax on Non-Homestead and Farm	Special Taxes	Total Taxes	Paid	When Paid	Number of Receipt	March Settlement 1951	June Settlement 1951	Penalty	November Settlement 1951	Penalty	Collections to First Monday in January 1952	Penalty	Delinquent on First Monday in January 1952	Total Delinquent Tax and Penalty	Remarks
		Dollars	Dollars	Dollars	Dollars	Dollars	$ cts.	$ cts.	$ cts.	$ cts.		Month Day Year		$ cts.	$ cts.	$ cts.	$ cts.	$ cts.	$ cts.	$ cts.	$ cts.	$ cts.	
1		6					132 02			134	1 PAID IN FULL	APR 26 1951	5129		134								
2		6					132 02			134	2nd Half Paid	OCT 31 1951	5714										
3	SOLD FOR TAXES	25					541 12			566	1st Half Paid	MAY 31 1951	10123		566								
4		6					132 02			134	3 PAID IN FULL	MAY 31 1951	10123										
5		6					132 02			134	2nd Half Paid	OCT 31 1951	5714										
6		6					132 02			134	4 1st Half Paid	MAY 31 1951	10123										
7		6					132 02			134	5 PAID IN FULL	APR 26 1951	4631		134								
8		6					132 02			134	6 PAID IN FULL	APR 26 1951	4631		134								
9		6					132 02			134	7 PAID IN FULL	APR 26 1951	4631		134								
10											8 PAID IN FULL	APR 26 1951	4631		134								
11											9 PAID IN FULL	APR 26 1951	4631		134								
12											10												
13											11												
14											12												
15											13												
16											14												
17											15												
18											16												
19											17												
20											18												
		13				1	1604 28			1632	19				1421		261						

Form 50

Assessment Roll and Tax List of Real Property in the Town of Sylvan, Cass County, Minnesota, for Taxes for the Year 1950.

	In Whose Name Assessed	To Whom Transferred	Description of Property: Subdivision	Sec. or Lot	Town or Block	Rng.	Number of Acres of Land (Acres / Mills)	No. School District	Indicate Homestead Tax or No	Indicate Non-Homestead Tax or No	True and Full Valuations: Land Exclusive of Structures and Improvements	Buildings and Other Structures	Machinery Permanently Attached to Real Estate	Total True and Full Value	Assessed Valuations: Rural: Homestead Up to $4,000 20%	Rural: Over $4,000 and Non-Homestead 33⅓%	All Other: Homestead Up to $4,000 25%	All Other: Over $4,000 and Non-Homestead 40%	All Other: Machinery Permanently Attached to Real Estate 33⅓%	Total Assessed Value	Total Assessed Value as Equalized by the Board of Review	Final Equalized Value	Sold for Taxes
			Sondt & Allen's 2nd Addn. to Sylvan Beach								Dollars	Dollars	Dollars	Dollars	Dollars	Dollars	Dollars	Dollars	Dollars	Dollars	Dollars	Dollars	
1	Irene E. Fisher		Outlot	A				45			9			9		3				3			
2	Clayton A. Sondt & Frank J. & Alice M. Allen		"	B				"			9			9		3				3			
3	"		Lot	1				"			9			9		3				3			
4	"		"	2				"			9			9		3				3			
5	"		"	3				"			9			9		3				3			
6	"		"	4				"			9			9		3				3			
7	"		"	5				"			9			9		3				3			
8	"		"	6				"			9			9		3				3			
9	"		"	7				"			9			9		3				3			
10	"		"	8				"			9			9		3				3			
11	Oliva & Rachel Winkelman		"	9				"			9			9		3				3			
12	Clayton A. Sondt & Frank J. & Alice M. Allen		"	10				"			9			9		3				3			
13	" " "		"	11				"			9			9		3				3			
14	" " "		"	12				"			9			9		3				3			
15	" " "		"	13				"			9			9		3				3			
16																							
17																							
18																							
19																							
20																							
											135			135		45				45			
											135			135		45				45			

	Valuations by School Districts as Equalized by Department of Taxation: District No. 1 Rate 34.93 Mills	District No. ..... Rate ..... Mills	District No. ..... Rate ..... Mills	District No. ..... Rate ..... Mills	District No. ..... Rate ..... Mills	Tax including State Homestead 4.44 Mills	State Tax on Non-Homestead 4.44 Mills	Special Taxes	Total Taxes	Paid	When Paid	Number of Receipt	March Settlement 1951	June Settlement 1951	Penalty	November Settlement 1951	Penalty	Collections to First Monday in January 1952	Penalty	Delinquent to First Monday in January 1952	Total Delinquent Tax and Penalty	Remarks
	Dollars	Dollars	Dollars	Dollars	Dollars	$ cts.	$ cts.	$ cts.	$ cts.		Month Day Year		$ cts.	$ cts.	$ cts.	$ cts.	$ cts.	$ cts.	$ cts.	$ cts.	$ cts.	
1		3				66			66	5	Not Half Paid MAY 3 1 1951	10124		33						33		
2		3				66			66	2										66		
3		3				66			66	3										66		
4		3				66			66	4										66		
5		3				66			66	5										66		
6		3				66			66	6										66		
7		3				66			66	7										66		
8		3				66			66	8										66		
9		3				66			66	9										66		
10		3				66			66	10										66		
11		3				66			66	11										66		
12		3				66			66	12										66		
13		3				66			66	13										66		
14		3				66			66	14										66		
15		3				66			66	15										66		
16										16												
17										17												
18										18												
19										19												
20										20												
		45				990			990					33						957		

Form 3C

Assessment Roll and Tax List of Real Property in the ..... of ..... Cass County, Minnesota, for Taxes for the Year 1950.

	In Whose Name Assessed	To Whom Transferred	Description of Property: Subdivision	Sec. or Lot	Town or Block	Rng.	Number of Acres of Land: Acres	100ths	No. School District	Indicate Whether Real or Personal Tax or Both	True and Full Valuations: Land Exclusive of Structures and Improvements (Dollars)	Buildings and Other Structures (Dollars)	Machinery Permanently Attached to Real Estate (Dollars)	Total True and Full Value (Dollars)	Assessed Valuations: Rural: Homestead Up to $4,000 20% (Dollars)	Rural: Over $4,000 and Non-Homestead 33⅓% (Dollars)	All Other: Homestead Up to $4,000 25% (Dollars)	All Other: Over $4,000 and Non-Homestead 40% (Dollars)	All Other: Machinery Permanently Attached to Real Estate 33⅓% (Dollars)	Total Assessed Value	Total Assessed Value as Equalized by the Board of Review (Dollars)	Final Equalized Value (Dollars)
1																						
2																						
3																						
4																						
5																						
6																						
7																						
8																						
9																						
10																						
11																						
12																						
13																						
14																						
15																						
16																						
17																						
18																						
19																						
20	Grand Totals										153 197	257 996	484 777	24 554	89 471			31 198	129 322	195 223		
											139 214	198 862	93 596	431 170	21 602	76 522						
											153 194	~~577 736~~	~~84 660~~	~~421 793~~	~~16 488~~			~~55 588~~		~~71 575~~		
												214 978	78 910	447 067	81 801			26 303		132 068		

	Sold for Taxes	Valuations by School Districts as Equalized by Department of Taxation: District No. / Rate ... Mills (Dollars)	District No. / Rate ... Mills (Dollars)	District No. 13 / Rate ... Mills (Dollars)	District No. / Rate ... Mills (Dollars)	District No. / Rate ... Mills (Dollars)	District No. / Rate ... Mills (Dollars)	Tax Including State Homestead ... Mills ($ cts.)	State Tax on Non-Homestead ... Mills ($ cts.)	Special Taxes ($ cts.)	Total Taxes ($ cts.)		Paid	When Paid: Month Day Year	Number of Receipt	March Settlement 1951 ($ cts.)	June Settlement 1951 ($ cts.)	Penalty ($ cts.)	November Settlement 1951 ($ cts.)	Penalty ($ cts.)	Collections to First Monday in January 1952 ($ cts.)	Penalty ($ cts.)	Delinquent on First Monday in January 1952 ($ cts.)	Total Delinquent Tax and Penalty ($ cts.)	Remarks
1												1													
2												2													
3												3													
4												4													
5																									
6																									
7																									
8												8													
9																									
10												10													
11												11													
12												12													
13												13													
14								$13	92296			14													
15								$1	995700	474 96		15													
16								$1	99125			16													
17												17													
18												18													
19												19													
20		#1	49907	2460	1187		24554					20													
		2nd	209979	16471	40656		108104																		
			40884	149911	41843		132655																		

Land & Allens Sect. Addition, to Sylvan Beach

Land & Allens Sect. Addition, to Sylvan Beach

Sylvan Shady Shores

Land & Allens Sect. Addition, to Sylvan Beach

Land & Allens Sect. Addition, to Sylvan Beach

Sylvan Beach

Sylvan Beach

Sylvan Beach