Assessment & Tax List - 1963

Slater

Form 1

DIRECTIONS TO ASSESSOR

OFFICE OF COUNTY AUDITOR.

.... County, Minn. .... 1963.

To .... Assessor of the ....

According to the requirements of law, I herewith deliver to you the Assessment Books for the .... of .... for the year 1963, contained a list of all Real Estate that has become subject to taxation since the Assessment of May 1, 1962, so far as the same has come to my knowledge from any source, and I hereby direct you to assess such Real Estate and all Personal Property, and make such changes in Real Estate as are required in the odd-numbered year, and make return thereof as required by the laws of the State of Minnesota prescribing the duties of the assessor.

A form of the return to be signed by you is appended in this book.

.... *County Auditor.*

Extracts from Laws Relating to the Listing of Personal Property

Section Numbers refer to Minnesota Statutes

Sec. 272.01. PROPERTY SUBJECT TO TAXATION. All real and personal property in this state, and all personal property of persons residing therein, * * * is taxable, except such as is by law exempt from taxation.

WHEN LISTED AND ASSESSED

Sec. 273.01 * * * Personal Property shall be listed and assessed annually with reference to its value on May 1, and if acquired on that day, shall be listed by or for the persons acquiring it.

Sec. 273.22. By whom listed. Personal Property shall be listed in the manner following:

1. Every person of full age and sound mind, being a resident of this state, shall list all of his *** personal property.

2. He shall also list separately, and in the name of his principal, all moneys and other personal property invested, loaned, or otherwise controlled by him as agent or attorney, ***.

3. The property of a minor, child or insane person shall be listed by his guardian, or by the person having such property in charge.

4. The property of a person for whose benefit it is held in trust, by the trustee; of the estate of a deceased person, by the executor or administrator.

5. The property of a corporation whose assets are in the hands of a receiver, by such receiver.

6. The property of a body politic or corporate, by the proper agent or officer thereof.

7. The property of a firm or company, by a partner or agent thereof.

8. The property of manufacturers and others in the hands of an agent, by such agent in the name of his principal, as merchandise.

Sec. 273.26 Where listed. Except as otherwise in this chapter provided, personal property shall be listed and assessed in the county, town, or district where owner, agent or trustee resides.

Sec. 273.27. Certain personal property; where listed. All household goods and furniture, including clocks, musical instruments, sewing machines, wearing apparel of members of the family, and all personal property used by the owner for personal and domestic purposes, or for the furnishing or equipment of the family residence, shall be listed and assessed in the district where the same is usually kept.

Sec. 273.29. Merchants and manufacturers. The personal property pertaining to the business of a merchant or of a manufacturer shall be listed in the town or district where his business is carried on ***.

Sec. 273.30. Farm property of non-resident. When the owner of livestock or other personal property connected with a farm does not reside thereon, the same shall be listed and assessed in the town or district, where the farm is situated. If the farm is situated in several towns or districts, it shall be listed and assessed in the town or district in which the principal place of business of such farm is located.

Sec. 273.32. Elevators, etc. on railroad. All elevators and warehouses, with the machinery and fixtures therein, situated upon the land of any railroad company which are not in good faith owned, operated and exclusively controlled by such company, shall be listed and assessed as personal property in the town or district where situated.

Sec. 273.33. Pipeline Companies. Subdivision 1. Personal property of *** pipeline companies engaged in the business of transporting natural gas, gasoline, or other petroleum products *** shall be listed and assessed in the county, town, or district where the same is usually kept.

Subdivision 2. The personal property, consisting of the pipeline system of mains, pipes and equipment attached thereto, of pipeline companies and others engaged in the operations or business of transporting natural gas, gasoline or other petroleum products by pipelines, shall be listed with and assessed by the Commissioner of Taxation. This subdivision shall not apply to the assessment of the products transported through the pipelines nor to the lines of local commercial gas companies engaged primarily in the business of distributing gas to consumers at retail nor to pipelines used by the owner thereof to supply natural gas or other petroleum products exclusively for such owner's own consumption and not for resale to others. On or before the fifteenth day of November, the commissioner shall certify to the auditor of each county, the amount of such personal property assessment against each company in each district in which such property is located.

Sec. 273.35. Gas and Water Companies. The personal property of gas and water companies shall be listed and assessed in the town or district where located, without regard to where the principal or other place of business of the company may be located.

Sec. 273.36. Electric Light and Power Companies to be assessed where property is located. Personal property of electric light and power companies having a fixed situs in any city, village, or borough in this state shall be listed and assessed where situated, without regard to where the principal or other place of business of the company is located.

Sec. 273.37. Electric Light and Power Companies and others supplying electric power; place of listing and assessment of personal property with situs outside corporate limits of Villages, Cities, and Boroughs. Subdivision 1. Personal property of electric light and power companies, and other individuals and partnerships supplying electric light and power, having a fixed situs outside of the corporate limits of villages, cities, and boroughs shall be listed and assessed in the district where situated, except as otherwise provided.

Subdivision 2. All transmission and distribution lines, and equipment attached thereto, having a fixed situs outside the corporate limits of villages, cities and boroughs, except distribution lines taxed as provided in Section 273.40 and 273.41, shall be listed with and assessed by the Commissioner of Taxation in the county where situated. The commissioner shall assess such property at the percentage of true and full value fixed by law; and, on or before the fifteenth day of November, shall certify to the auditor of each county in which such property is located the amount of the assessment made against each company and person owning such property.

Sec. 273.23. Merchants; Consignees. Every merchant required to list his property shall state also the value of his property pertaining to his business as a merchant. No consignee shall be required to list for taxation any property the product of this state, nor the value of any property consigned to him from any other place for the sole purpose of being stored or forwarded, if he has no interest in such property, and derives no profit from its sale.

Sec. 273.24. Manufacturers. Every manufacturer required to list his property shall state also the value of all articles purchased, received, or otherwise held for the purpose of being used, in whole or in part, in any process of manufacturing, combining, rectifying or refining. Every manufacturer and person owning a manufacturing establishment of any kind shall list, as part of his manufacturer's stock, the value of all engines, machinery, tools, and implements used or designed to be used in any such process, except such fixtures as have been considered real property.

Sec. 273.44. Estates of decedents. The personal property of the estate of a deceased person shall be listed and assessed at the place of listing at the time of his death.

Sec. 273.45. Persons under Guardianship. The personal property of a minor under guardianship shall be listed and assessed where the guardian resides and of every other person under guardianship, where the ward resides.

Sec. 273.46. Assignees and receivers. Personal property in the hands of an assignee or receiver shall be listed and assessed at the place of listing before his appointment.

Sec. 273.47. Property moved between May and July. The owner of personal property removing from one county, town, or district to another between May 1 and July 1, shall be assessed in either in which he is first called upon by the assessor. A person moving into this state from another state between said dates shall list the property owned by him on May 1 of such year in the county, town, or district in which he resides, unless he shall make it appear to the assessor that he is held for tax of the current year on the property in another state.

Sec. 723.48. Where listed in case of doubt. In case of doubt as to the proper place of listing personal property or where it cannot be listed as in this chapter provided, if between places in the same county, the place for listing and assessing shall be determined by the county board of equalization; and if between different counties, or places in different counties, by the Commissioner of Taxation ***.

Sec. 273.25. Lists to be verified. Every person required to list property for taxation shall make out and deliver to the assessor, upon blanks furnished by him, a verified statement of all personal property owned by him on May 1 of the current year. He shall also make separate statements in like manner of all personal property in his possession or under his control which *** he is required to list for taxation as agent or attorney, guardian, parent, trustee, executor, administrator, receiver, accounting officer, partner, factor, or in any other capacity ***.

Sec. 273.65. Examination under oath. Whenever the assessor shall be of the opinion that the person listing property for himself, or for any other person, company, or corporation, has not made a full, fair, and complete list thereof, he may examine such person under oath in regard to the amount of the property he is required to list; and, if such person shall refuse to make full discovery under oath, the assessor may list the property of such person or his principal according to his best judgment and information.

Section 273.68. Failure to obtain list. In case of failure to obtain a statement of personal property, the assessor shall ascertain the amount of value of such property, and assess the same at such amount as he believes to be the true value thereof. When requested, he shall sign and deliver to the person assessed a copy of the statement showing the valuation of the property so listed.

Sec. 273.20. Assessor may enter dwellings, etc. Any officer authorized by law to assess property for taxation may, when necessary to the proper performance of his duties, enter any dwelling, house, building, or structure, and view the same and the property therein.

Sec. 620.05. False statement regarding taxes. Every person who, in making any statement, oral or written, which is required or authorized by law to be made as a basis of imposing or reducing any tax or assessment, who shall wilfully make any statement as to any material matter which he knows to be false, shall be guilty of a gross misdemeanor.

Sec. 273.13. Classification of property—Subdivision 1. How classified. All real and personal property subject to a general property tax and not subject to any gross earnings or other lieu tax is hereby classified for purpose of taxation as provided by this section.

Subdivision 2. Class 1. Iron ore whether mined or unmined shall constitute Class one and shall be valued and assessed at fifty (50) per cent of its true and full value. ***

Class 1a. All direct products of the blast and open hearth furnaces that are utilized in the form produced and are not further processed, shall constitute class 1a and shall be valued and assessed at 15 per cent of the full and true value thereof.

Subdivision 3. Class 2. All household goods and furniture, including clocks, musical instruments, sewing machines, wearing apparel of members of the family and all personal property actually used by the owner for personal and domestic purposes, or for the furnishing or equipment of the family residence, shall constitute class two and shall be valued and assessed at 25 per cent of the full and true value thereof. ***

Subdivision 4. Class 3. All agricultural products, except as provided by class three "a" and class three "d," stocks of merchandise of all sorts together with the furniture and fixtures used therewith, manufacturers' materials and manufactured articles, all tools, implements and machinery, whether fixtures or otherwise, except as provided by class three "d" *** and all buildings and structures assessed as personal property and situated upon land of the State of Minnesota or the United States Government which is rural in character and devoted or adaptable to rural but not necessarily agricultural use shall constitute class three and shall be valued and assessed at 33⅓ per cent of the full and true value thereof.

Subdivision 5. Class 3a. All agricultural products in the hands of the producer shall constitute class three "a" and shall be valued and assessed at 10 per cent of full and true value thereof. Provided, however, that grain in the hands of the producer shall be exempt from taxation. ***

Subdivision 8. Class 3d. Livestock, poultry, all horses, mules and asses used exclusively for agricultural purposes, all agricultural tools, implements, and machinery used by the owner in any agricultural pursuit shall constitute class three "d" and shall be valued and assessed at 20 per cent of the full and true value thereof.

Subdivision 9. Class 4. All property not included in the preceding classes shall constitute class four and shall be valued and assessed at forty (40) per cent of the full and true value thereof.

Minnesota Statutes, Section 270.07. The commissioner of taxation shall prescribe the form of all blanks and books required under this chapter . . .

Minnesota Statutes, Section 273.03. The county auditor shall annually provide the necessary assessment books and blanks at the expense of the county, for and to correspond with each assessment district. He shall make out, in the real property assessment book, complete lists of all lands or lots subject to taxation, showing the names of the owners, if to him known; and, if unknown, so stated opposite each tract or lot, the number of acres, and the lots or parts of lots or blocks included in each description of property.***

Minnesota Statutes, Section 273.04. The assessors and at least one member of each local board of review shall meet at the office of the county auditor on a day to be fixed by the commissioner of taxation for the purpose of receiving instructions as to their duties under the laws of the state. Each assessor attending such meetings shall receive as compensation for such service the sum of $7.50 per day for each day necessarily consumed in attending such meeting, and mileage at the rate of seven cents per mile, and each board of review member the sum of $6.00 per day and mileage at the rate of five cents per mile for each mile necessarily traveled in going from his home to and returning from the county seat, to be computed by the usually traveled route, and paid out of the county treasury upon the warrant of the county auditor.

The forms in this book are prescribed for the 1963 assessment by The Commissioner of Taxation

Real Estate

INDEX TO SECTIONS

SECTION	PAGE
Sec. 1	
" 2	
" 3	
" 4	
" 5	
" 6	
" 7	
" 8	
" 9	
" 10	
" 11	
" 12	
" 13	
" 14	
" 15	
" 16	
" 17	
" 18	
" 19	
" 20	
" 21	
" 22	
" 23	
" 24	
" 25	
" 26	
" 27	
" 28	
" 29	
" 30	
" 31	
" 32	
" 33	
" 34	
" 35	
" 36	

For Convenience of Auditor in Showing Boundaries of School Districts

Township No. 142 *Range No.* 26 *Mer. P. M.*

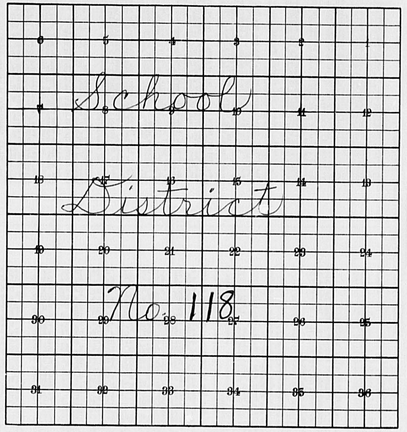

Returns Showing Grain Received in or Handled by Elevators, Warehouses and Mills in the ..... of ..... in the County of ..... for the Year Ending May 1, 1963.

MILLER-DAVIS CO., MINNEAPOLIS

NAMES OF OWNERS	ADDRESS	SUBDIVISION 1				★ Tax of ½ Mill per Bushel		SUBDIVISION 2						Total Subdivision 2 No. Bushels	★ Tax of ½ Mill Per Bushel		★ Total Tax		REMARKS
		Bushels of Wheat	Bushels of Soy Beans	Bushels of Flax	Total Subdivision 1 No. Bushels	Dollars	Cts.	Bushels of Corn	Bushels of Barley	Bushels of Rye	Bushels of Oats	Bushels of Buckwheat	**Bushels of all Other Grains**		Dollars	Cts.	Dollars	Cts.	

Note ★ Assessors will not fill these Columns

Real Estate

REAL PROPERTY BECOMING SUBJECT TO TAXATION SINCE THE LAST PREVIOUS ASSESSMENT OR OMITTED FROM ASSESSMENT ROLLS THE PREVIOUS YEARS.

Assessment of Taxable Real Property in the _____ of _____, County of _____, Minn., for the Year 19___.

** Indicate Type of Property: R-Residential, C-Commercial, I-Industrial, U-Utility, F-Farm, L-Lakeshore, T-Timber, M-Mineral*

Form 334 WALSH-DAVIS COMPANY, MINNEAPOLIS

	NAME OF OWNER	School District	DESCRIPTION OF PROPERTY: SUBDIVISION	Sec. or Lot	Twp. or Block	Rng.	Number of Acres of Land: Acres	100ths	Indicate Homestead by Ha	Indicate Agricultural Tax by Na	* Indicate Type of Property	BY WHOM VALUED	TRUE AND FULL VALUATIONS: LAND Exclusive of Structures and Improvements Dollars	BUILDINGS and Other Structures Dollars	MACHINERY Permanently Attached to Real Estate Dollars	TOTAL True and Full Value Dollars	ASSESSED VALUATIONS: RURAL: Homestead Up to $4,000 20% Dollars	RURAL: Over $4,000 and Non-Homestead 33⅓ % Dollars	ALL OTHER: Homestead Up to $4,000 25% Dollars	ALL OTHER: Over $4,000 and Non-Homestead 40% Dollars	MACHINERY Permanently Attached to Real Estate 33⅓ % Dollars	TOTAL ASSESSED VALUE Dollars	FINAL EQUALIZED VALUE Dollars
1												State											
												County											
												Local Bd.											
												Assessor											
2												State											
												County											
												Local Bd.											
												Assessor											
3												State											
												County											
												Local Bd.											
												Assessor											
4												State											
												County											
												Local Bd.											
												Assessor											
5												State											
												County											
												Local Bd.											
												Assessor											
6												State											
												County											
												Local Bd.											
												Assessor											
7												State											
												County											
												Local Bd.											
												Assessor											
8												State											
												County											
												Local Bd.											
												Assessor											
			Total No. of Acres _____									State											
			Total Value as Equalized by									County											
			Total Value as Assessed by									Local Bd.											
												Assessor											

SUMMARY OF TAX COLLECTION

Original Levy	$ 6448.40	
Additions	$	
		$
Abatements	$	
		$ 448.40

COLLECTIONS

March Settlement	$ 849.46	
June Settlement	$ 3388.26	
November Settlement	$ 174.47	
January Settlement	$	$
		$
Over Collected	$	
Under Collected	$ .03	
Delinquent	$ 468.68	$
Total		$ 6448.40

Real Estate

Assessment of T

Form 354 · Rule 315 Revised, Section 7

NAME OF OWNER

TABULAR SCHEDULE OF VALUATIONS,

LEVIED IN THE Town OF Walker

RATES AND TAXES

COUNTY OF CASS, STATE OF MINNESOTA

	School District No.	VALUATION BY SCHOOL DISTRICTS: Agricultural Lands (Dollars)	Non-Agricultural Lands (Dollars)	Personal Property (Dollars)	Total Value of all Property except Money and Credits (Dollars)	RATE OF STATE TAXES: Total Rate of State Tax (Mills)	RATE OF COUNTY TAXES: Rev. (Mills)	R. & B. (Mills)	Welfare (Mills)	Bonds and Int. (Mills)	C.H. Bldg. (Mills)	Pers. (Mills)	Total Rate of County Tax (Mills)
1	#118	15,439	6573	a 2079 na 2079 4158	26,170	H. .822	31.51	20.	5.951	1.92	2.	5.17	12.283
2								Co Nurse Court Def. Agric Agent Bo. Transp.		.38 .18 .46 1.18			
3						N.H. .892 1914							
4													
5	Assessed Value Homestead	Rural 8863	All Other	Personal Property	Total 8863								
	Non-Homestead	13,149		4158	17307								
	Total	22,012		4158	26,170								
6				a 1179 2979 4158									
7													
8													

	RATE OF TOWN TAXES: Rev. (Mills)	R. & B. (Mills)	State Loan (Mills)	Fees (Mills)					Total Rate of Town Tax (Mills)	RATE OF SCHOOL TAXES: Local 1 Mill (Mills)	Special (Mills)	State Loan (Mills)	Deficiency (Mills)	Tuition (Mills)	Transportation (Mills)	C.O. Nurse (Mills)
1	383	383		383					11.49		25	5.46445				3.82 5.73
2											50	6.44445				3.82 5.73
3																
4																
5																
6																
7																
8																

P.P. excluding State Pub.

	Total Rate of Sch'l Tax (Mills)	Total Rate of all Taxes (Mills)	TAXES LEVIED: LOCAL 1 MILL AND SPECIAL SCHOOL TAXES BY DISTRICTS: Local 1 Mill	Special	State Loan	Def.	C.O.	Pera	Total School Taxes	ALL OTHER TAXES: FUNDS	Rate	Amounts
1	70.46	23800		437.95	104.41	875.02	66.92	100.38	1584.68	State —Non-Homestead,		143.92
2	115.46	26800		432.61	51.56	432.17	33.05	49.57	998.96	State —Homestead,		205.42
				870.56	155.97	1307.19	99.97	149.95	2583.64			
3		a 224.78								County Revenue,		524.88
		700 244.78								County Road and Bridge,		523.40
										County Welfare,		1557.38
										Bonds and Interest		50.25
										C.H. Bldg.		52.14
										Pera		155.30
4												
5										Town Revenue,		100.23
										Town Road and Bridge,		100.23
										Town State Loan		
										Pera		100.23
												300.69
6			County	C. Nurse				2303				
				Civil Def.				471				
				Agric Agent				1256				
				Transp.				3088				
								32493				
7										School Local 1 Mill,		
										School Special,		870.56
										School State Loan,		155.97
										Deficiency		1307.19
										Tuition		
										Transportation		
										C.O.		99.97
										Pera		149.95
8												2583.64
												6448.40

Total Taxes Real Estate 5410.68
Pers. Prop. 1037.72
Total 6448.40

Total Number of Acres 4088.23

Total Levy $ 6448.40

State of Minnesota, } ss.
COUNTY OF CASS

I, _____ Auditor of said County and State aforesaid, do hereby certify that the foregoing is a true and correct Schedule, showing the valuation of all the taxable property, in the Town of Walker, in said County, the several rates of Taxation and Totals of the several Tax Funds levied thereon, for the year A. D. 1964.

Witness my hand and official seal, this 6th day of January A. D. 1965.

SEAL

County Auditor
By Helen Erickson Deputy

Real Estate

Assessment of T

Form 234 — Auditor's Office, Minnesota

NAME OF OWNER

COLLECTIONS OF TAXES OF 196 , OF CASS COUNTY, MINNESOTA

	FUNDS	MARCH SETTLEMENT 19 64	JUNE SETTLEMENT 19 64	NOV. SETTLEMENT 19 64	Amount Collected from Nov. 19 to First Monday in Jan. 19	REDUCTIONS	Total Reductions and Collected	BALANCE UNCOLLECTED	ADDITIONS	Total Uncollected to First Monday in January, 19
	State—Non-Homestead,	30 19	77 46	31 25						
	State—Homestead,	51 16	112 04	57 41						
	County Revenue,	107 19	436 ~~49~~	223 30						
	County Road and Bridge,	68 04	277 06	141 73						
	County Welfare,	202 44	824 38	421 73						
	County Bond and Interest,	6 53	26 60	13 61						
	G. Rosen	2 98	12 19	6 23						
	R.E.R.	17 59	71 62	36 64						
	Carl Johnson	61	2 49	1 28						
	Town Revenue,	13 03	53 06	27 14						
	Town Road and Bridge,	13 03	53 06	27 14						
	Town State Loan,									
2	Agric. Assn.	1 64	6 65	3 40						
	Young	4 01	16 35	8 36						
	Fire	13 03	53 06	27 14						
	C. H. Bldg	6 80	27 71	14 17						
3										
	School Local 1 Mill,									
	School Special,	128 49	43 24	237 54						
	School State Loan,	20 28	82 56	42 24						
4	Deficiency	169 91	691 95	353 99						
	Tuition									
	Transportation									
	C.O.	13 00	52 91	27 07						
5	R.C.R.R.	19 50	79 38	40 60						
6										
7										
8										
		849 46	3388 26	1741 97						

			SPECIAL LOCAL 1 MILL	SPECIAL	STATE LOAN	Deficiency	C.O.	R.C.R.R.				TOTALS
MARCH SETTLEMENT	School District No.	118L	41 61		4 72	83 13	6 36	9 54				150 56
		118 Tn	86 88		10 36	86 78	6 64	9 96				200 62
	Totals		128 49		20 28	169 91	13 00	19 50				351 18
JUNE SETTLEMENT	School District No.	118L	261 42		62 32	522 30	39 94	59 82				945 90
		118 Tn	169 82		20 24	169 65	12 97	19 56				392 14
	Totals		431 24		82 56	691 95	52 91	79 38				1338 04
NOVEMBER SETTLEMENT	School District No.	118L	116 81		27 85	233 38	17 85	26 77				422 66
		118 Tn	120 73		14 39	120 61	9 22	13 83				278 78
	Totals		237 54		42 24	353 99	27 07	40 60				701 44
NOVEMBER to JANUARY	School District No.											
	Totals											
ADDITIONS	School District No.											
	Totals											
REDUCTIONS	School District No.											
	Totals											

Real Estate

Real Estate

Assessment Roll and Tax List of Real Property in the Town of Slater, Cass County, Minnesota, for Taxes for the Year 1963.

Form 5CD MILLER-DAVIS CO., MINNEAPOLIS

* Indicate Type of Property: R-Residential, C-Commercial, I-Industrial, U-Utility, F-Farm, L-Lakeshore, T-Timber, M-Mineral

	IN WHOSE NAME ASSESSED		DESCRIPTION OF PROPERTY: SUBDIVISION	Sec. or Lot	Town or Block	Rng.	Number of Acres of Land (Acres 100ths)	No. School District	Indicate Homestead Yes No	Agri. or Seas. Recr. Yes No	Indicate Type of Property	TRUE AND FULL VALUATIONS: LAND Exclusive of Structures and Improvements	BUILDINGS and Other Structures	MACHINERY Permanently Attached to Real Estate	TOTAL True and Full Value	ASSESSED VALUATIONS: RURAL: Homestead Up to $4,000 20%	RURAL: Over $4,000 and Non-Homestead 33⅓%	ALL OTHER: Timber Land Class 3e 20%	ALL OTHER: Homestead Up to $4,000 25%	ALL OTHER: Over $4,000 and Non-Homestead 40%	ALL OTHER: MACHINERY Permanently Attached to Real Estate 33⅓%	ALL OTHER: Seasonal and Recreational Cabins 33⅓%	TOTAL ASSESSED VALUE	Total Assessed Value as Equalized by the Board of Review	FINAL EQUALIZED VALUE
							Acres 100ths					Dollars	Dollars	Dollars	Dollars	Dollars	Dollars	Dollars	Dollars	Dollars	Dollars	Dollars	Dollars	Dollars	Dollars
	U. S. of America	1	GOVT LOT 1 ~~N E ¼ of N E ¼~~	1			142.26		118																
	U. S. of America	2	GOVT LOT 2 ~~N W ¼ of N E ¼~~																						
	U. S. of America	3	S W ¼ of N E ¼																						
	State of Minnesota	4	S E ¼ of N E ¼																						
		5																							
	U. S. of America	6	GOVT LOT 3 ~~N E ¼ of N W ¼~~																						
	U. S. of America	7	GOVT LOT 4 ~~N W ¼ of N W ¼~~																						
	U. S. of America	8	S W ¼ of N W ¼																						
	State of Minnesota	9	S E ¼ of N W ¼																						
		10																							
	State of Minnesota	11	N E ¼ of S W ¼																						
	State of Minnesota	12	N W ¼ of S W ¼																						
	U. S. of America	13	S W ¼ of S W ¼																						
	State of Minnesota	14	S E ¼ of S W ¼																						
		15																							
	State of Minnesota	16	N E ¼ of S E ¼																						
	State of Minnesota	17	N W ¼ of S E ¼																						
	State of Minnesota	18	S W ¼ of S E ¼																						
	State of Minnesota	19	GOVT LOT 5																						
		20																							

	SOLD FOR TAXES	VALUATIONS BY SCHOOL DISTRICTS AS EQUALIZED BY DEPARTMENT OF TAXATION: District No.____ Rate____ ____ Mills	District No.____ Rate____ ____ Mills	District No.____ Rate____ ____ Mills	District No.____ Rate____ ____ Mills	District No.____ Rate____ ____ Mills	District No.____ Rate____ ____ Mills	Tax Including State Homestead ____Mills	State Tax on Non-Homestead ____Mills	SPECIAL TAXES	SPECIAL TAXES	TOTAL TAXES		PAID	WHEN PAID	Number of Receipt	March Settlement 1964	June Settlement 1964	Penalty	November Settlement 1964	Penalty		Collections to First Monday in January 1965	Penalty	Delinquent on First Monday in January 1965	Total Delinquent Tax and Penalty	REMARKS
		Dollars	Dollars	Dollars	Dollars	Dollars	Dollars	$ cts.	$ cts.	$ cts.	$ cts.	$ cts.			Month Day Year		$ cts.	$ cts.	$ cts.	$ cts.	$ cts.		$ cts.	$ cts.	$ cts.	$ cts.	
1													1														
2													2														
3													3														
4													4														
5													5														
6													6														
7													7														
8													8														
9													9														
10													10														
11													11														
12													12														
13													13														
14													14														
15													15														
16													16														
17													17														
18													18														
19													19														
20													20														

Real Estate

Assessment Roll and Tax List of Real Property in the Town of Slater, Cass County, Minnesota, for Taxes for the Year 1963.

Form 5CD MILLER-DAVIS CO., MINNEAPOLIS

* Indicate Type of Property: R-Residential, C-Commercial, I-Industrial, U-Utility, F-Farm, L-Lakeshore, T-Timber, M-Mineral

	In Whose Name Assessed	Description of Property: Subdivision	Sec. or Lot	Town or Block	Rng.	Number of Acres of Land (Acres 100ths)	No. School District	Indicate Homestead Yes or No	Agri. or Non-Agri. Prop. Yes or No	* Indicate Type of Property	True and Full Valuations: Land Exclusive of Structures and Improvements	Buildings and Other Structures	Machinery Permanently Attached to Real Estate	Total True and Full Value	Assessed Valuations: Rural: Homestead Up to $4,000 20%	Rural: Over $4,000 and Non-Homestead 33⅓%	All Other: Timber Land Class 3e 20%	All Other: Homestead Up to $4,000 25%	All Other: Over $4,000 and Non-Homestead 40%	All Other: Machinery Permanently Attached to Real Estate 33⅓%	All Other: Seasonal and Recreational Cabins 33⅓%	Total Assessed Value	Total Assessed Value as Equalized by the Board of Review	Final Equalized Value
						Acres 100ths					Dollars	Dollars	Dollars	Dollars	Dollars	Dollars	Dollars	Dollars	Dollars	Dollars	Dollars	Dollars	Dollars	Dollars
1	U. S. of America	GOVT LOT 1	2	142	26		118																	
2	U. S. of America	GOVT LOT 2																						
3	State of Minnesota	SW¼ of NE¼																						
4	U. S. of America	SE¼ of NE¼																						
5																								
6	U. S. of America	GOVT LOT 3																						
7	State of Minnesota	GOVT LOT 4																						
8	State of Minnesota	GOVT LOT 5																						
9	State of Minnesota	GOVT LOT 6																						
10																								
11		NE¼ of SW¼																						
12	State of Minnesota	GOVT LOT 10																						
13	U. S. of America	SW¼ of SW¼																						
14	Raymond J. + Muriel S. Olson	GOVT LOT 9				29.75		no	yes	F														
15																								
16	U. S. of America	NE¼ of SE¼																						
17	State of Minnesota	GOVT LOT 7																						
18	U. S. of America	GOVT LOT 8																						
19	U. S. of America	SE¼ of SE¼																						
20																								
						29.75																		

	Sold for Taxes	Valuations by School Districts as Equalized by Department of Taxation: District No. 118 Rate 23.3 Mills						Tax including State Homestead	State Tax on Non-Homestead 8.97 Mills	Special Taxes	Special Taxes	Total Taxes		Paid	When Paid	Number of Receipt	March Settlement 1964	June Settlement 1964	Penalty	November Settlement 1964	Penalty	Collections to First Monday in January 1965	Penalty	Delinquent on First Monday in January 1965	Total Delinquent Tax and Penalty	Remarks
		Dollars	Dollars	Dollars	Dollars	Dollars	Dollars	$ cts.	$ cts.	$ cts.	$ cts.	$ cts.			Month Day Year		$ cts.	$ cts.	$ cts.	$ cts.	$ cts.	$ cts.	$ cts.	$ cts.	$ cts.	
1													1													
2													2													
3													3													
4													4													
5													5													
6													6													
7													7													
8													8													
9													9													
10													10													
11													11													
12													12													
13													13													
14			116					2702	104			2806	14	PAID IN FULL	APR 30 1964	8747		28.06								9643
15													15													
16													16													
17													17													
18													18													
19													19													
20													20													
			116					2702	104			2806						28.06								

Real Estate

Assessment Roll and Tax List of Real Property in the Town of Slater, Cass County, Minnesota, for Taxes for the Year 1963.

Form 1CD BUILER-DAVIS CO., MINNEAPOLIS

* Indicate Type of Property: R-Residential, C-Commercial, I-Industrial, U-Utility, F-Farm, L-Lakeshore, T-Timber, M-Mineral

	IN WHOSE NAME ASSESSED	DESCRIPTION OF PROPERTY: SUBDIVISION	Sec. or Lot	Town or Block	Rng.	Number of Acres of Land (Acres 100ths)	No. School District	Indicate Homestead Yes or No	Agri. Seal. Recy. Yes or No	* Indicate Type of Property	TRUE AND FULL VALUATIONS: LAND Exclusive of Structures and Improvements (Dollars)	BUILDINGS and Other Structures (Dollars)	MACHINERY Permanently Attached to Real Estate (Dollars)	TOTAL True and Full Value (Dollars)	ASSESSED VALUATIONS: RURAL: Homestead Up to $4,000 20% (Dollars)	RURAL: Over $4,000 and Non-Homestead 33⅓% (Dollars)	ALL OTHER: Timber Land Class 3a 20% (Dollars)	ALL OTHER: Homestead Up to $4,000 25% (Dollars)	ALL OTHER: Over $4,000 and Non-Homestead 40% (Dollars)	ALL OTHER: MACHINERY Permanently Attached to Real Estate 33⅓% (Dollars)	ALL OTHER: Seasonal and Recreational Cabins 33⅓% (Dollars)	TOTAL ASSESSED VALUE (Dollars)	Total Assessed Value Equalized by the Board of Review (Dollars)	FINAL EQUALIZED VALUE (Dollars)
1	U. S. of America	GOVT LOT 1	3	142	26		118																	
2	State of Minnesota	GOVT LOT 2																						
3	U. S. of America	S½ of NE¼																						
4	U. S. of America	SE¼ of NW¼																						
5																								
6	Josef Nilsson	GOVT LOT 3				41.52	70	yes	R															
7	U. S. of America	GOVT LOT 4																						
8	State of Minnesota	GOVT LOT 5																						
9	U. S. of America	GOVT LOT 6																						
10																								
11	U. S. of America	GOVT LOT 7																						
12	U. S. of America	GOVT LOT 9																						
13	U. S. of America	SW¼ of SW¼																						
14	U. S. of America	GOVT LOT 8																						
15																								
16	U. S. of America	GOVT LOT 10																						
17	U. S. of America	NW¼ of SE¼																						
18	U. S. of America	SW¼ of SE¼																						
19	U. S. of America	SE¼ of SE¼																						
20																								
						41.52																		

Cass County, Minnesota, for Taxes for the Year 1963.

	SOLD FOR TAXES (Dollars)	VALUATIONS BY SCHOOL DISTRICTS AS EQUALIZED BY DEPARTMENT OF TAXATION: District No. 118 Rate 23.3 Mills (Dollars)	District No. ___ Rate ___ Mills (Dollars)	District No. ___ Rate ___ Mills (Dollars)	District No. ___ Rate ___ Mills (Dollars)	District No. ___ Rate ___ Mills (Dollars)	Tax including State Homestead ___ Mills ($ cts.)	State Tax on Non-Homestead ___ Mills ($ cts.)	SPECIAL TAXES ($ cts.)	SPECIAL TAXES ($ cts.)	TOTAL TAXES ($ cts.)	PAID	WHEN PAID (Month Day Year)	Number of Receipt	March Settlement 1964 ($ cts.)	June Settlement 1964 ($ cts.)	Penalty ($ cts.)	November Settlement 1964 ($ cts.)	Penalty ($ cts.)	Collections to First Monday in January 1965 ($ cts.)	Penalty ($ cts.)	Delinquent on First Monday in January 1965 ($ cts.)	Total Delinquent Tax and Penalty ($ cts.)	REMARKS
1																								
2																								
3																								
4																								
5																								
6		119					2772	106			2878	PAID IN FULL	MAY 1 2196	9576		28 78								9642
7																								
8																								
9																								
10																								
11																								
12																								
13																								
14																								
15																								
16																								
17																								
18																								
19																								
20																								
		119					2772	106			2878					28 78								

Real Estate.

Assessment Roll and Tax List of Real Property in the Town of Slater, Cass County, Minnesota, for Taxes for the Year 1963.

Form 5CD MILLER-DAVIS CO., MINNEAPOLIS

* Indicate Type of Property: R-Residential, C-Commercial, I-Industrial, U-Utility, F-Farm, L-Lakeshore, T-Timber, M-Mineral

	In Whose Name Assessed	Description of Property: Subdivision	Sec. or Lot	Town or Block	Rng.	Number of Acres of Land (Acres 100ths)	No. School District	Indicate Homestead Yes or No	Agri. or Seas. Bldg. Yes or No	* Indicate Type Property	True and Full Valuations: Land Exclusive of Structures and Improvements (Dollars)	Buildings and Other Structures (Dollars)	Machinery Permanently Attached to Real Estate (Dollars)	Total True and Full Value (Dollars)	Assessed Valuations: Rural: Homestead Up to $4,000 20% (Dollars)	Rural: Over $4,000 and Non-Homestead 33⅓% (Dollars)	All Other: Timber Land Class 3a 20% (Dollars)	All Other: Homestead Up to $4,000 25% (Dollars)	All Other: Over $4,000 and Non-Homestead 40% (Dollars)	All Other: Machinery Permanently Attached to Real Estate 33⅓% (Dollars)	All Other: Seasonal and Recreational Cabins 33⅓% (Dollars)	Total Assessed Value (Dollars)	Total Assessed Value as Equalized by the Board of Review (Dollars)	Final Equalized Value (Dollars)
1	U. S. of America	GOVT LOT 1	4	142	26		118																	
2	State of Minnesota	GOVT LOT 2																						
3	State of Minnesota	SW¼ of NE¼																						
4	State of Minnesota	SE¼ of NE¼																						
5																								
6	State of Minnesota	GOVT LOT 3																						
7	State of Minnesota	GOVT LOT 4																						
8	State of Minnesota	SW¼ of NW¼																						
9	State of Minnesota	SE¼ of NW¼																						
10																								
11	U. S. of America	NE¼ of SW¼																						
12	U. S. of America	NW¼ of SW¼																						
13	U. S. of America	SW¼ of SW¼																						
14	U. S. of America	SE¼ of SW¼																						
15																								
16	U. S. of America	NE¼ of SE¼																						
17	U. S. of America	NW¼ of SE¼																						
18	U. S. of America	SW¼ of SE¼																						
19	U. S. of America	SE¼ of SE¼																						
20																								

	Sold for Taxes	Valuations by School Districts as Equalized by Department of Taxation: District No. ___ Rate ___ ___ Mills (Dollars)	District No. ___ Rate ___ ___ Mills (Dollars)	District No. ___ Rate ___ ___ Mills (Dollars)	District No. ___ Rate ___ ___ Mills (Dollars)	District No. ___ Rate ___ ___ Mills (Dollars)	District No. ___ Rate ___ ___ Mills (Dollars)	Tax Including State Homestead ___ Mills ($ cts.)	State Tax on Non-Homestead ___ Mills ($ cts.)	Special Taxes ($ cts.)	Special Taxes ($ cts.)	Total Taxes ($ cts.)		Paid	When Paid (Month Day Year)	Number of Receipt	March Settlement 1964 ($ cts.)	June Settlement 1964 ($ cts.)	Penalty ($ cts.)	November Settlement 1964 ($ cts.)	Penalty ($ cts.)	Collections to First Monday in January 1965 ($ cts.)	Penalty ($ cts.)	Delinquent on First Monday in January 1965 ($ cts.)	Total Delinquent Tax and Penalty ($ cts.)	Remarks
1													1													
2													2													
3													3													
4													4													
5													5													
6													6													
7													7													
8													8													
9													9													
10													10													
11													11													
12													12													
13													13													
14													14													
15													15													
16													16													
17													17													
18													18													
19													19													
20													20													

Real Estate

Assessment Roll and Tax List of Real Property in the Town of Slater, Cass County, Minnesota, for Taxes for the Year 1963.

Form 5CD MILLER-DAVIS CO., MINNEAPOLIS

* Indicate Type of Property: R-Residential, C-Commercial, I-Industrial, U-Utility, F-Farm, L-Lakeshore, T-Timber, M-Mineral

	IN WHOSE NAME ASSESSED	DESCRIPTION OF PROPERTY: SUBDIVISION	Sec. or Lot	Town or Block	Rng.	Number of Acres of Land (Acres 100ths)	No. School District	Indicate Homestead Yes No	Agri. or Seas. Recr. Yes No	* Indicate Type Property	TRUE AND FULL VALUATIONS: LAND Exclusive of Structures and Improvements (Dollars)	BUILDINGS and Other Structures (Dollars)	MACHINERY Permanently Attached to Real Estate (Dollars)	TOTAL True and Full Value (Dollars)	ASSESSED VALUATIONS: RURAL: Homestead Up to $4,000 20% (Dollars)	RURAL: Over $4,000 and Non-Homestead 33⅓% (Dollars)	ALL OTHER: Timber Land Class 3a 20% (Dollars)	ALL OTHER: Homestead Up to $4,000 25% (Dollars)	ALL OTHER: Over $4,000 and Non-Homestead 40% (Dollars)	ALL OTHER: MACHINERY Permanently Attached to Real Estate 33⅓% (Dollars)	ALL OTHER: Seasonal and Recreational Cabins 33⅓% (Dollars)	TOTAL ASSESSED VALUE (Dollars)	Total Assessed Value as Equalized by the Board of Review (Dollars)	FINAL EQUALIZED VALUE (Dollars)
1	U. S. of America	GOVT LOT 1	5	142	26		118																	
2	U. S. of America	GOVT LOT 2																						
3	U. S. of America	S W ¼ of N E ¼																						
4	U. S. of America	S E ¼ of N E ¼																						
5																								
6	U. S. of America	GOVT LOT 3																						
7	U. S. of America	GOVT LOT 4																						
8	U. S. of America	S W ¼ of N W ¼																						
9	U. S. of America	S E ¼ of N W ¼																						
10																								
11	U. S. of America	N E ¼ of S W ¼																						
12	U. S. of America	N W ¼ of S W ¼																						
13	U. S. of America	GOVT LOT 5																						
14	U. S. of America	S E ¼ of S W ¼																						
15																								
16	U. S. of America	N E ¼ of S E ¼																						
17	U. S. of America	N W ¼ of S E ¼																						
18	U. S. of America	S W ¼ of S E ¼																						
19	U. S. of America	S E ¼ of S E ¼																						
20																								

	SOLD FOR TAXES	VALUATIONS BY SCHOOL DISTRICTS AS EQUALIZED BY DEPARTMENT OF TAXATION: District No.__ Rate__ Mills (Dollars)	District No.__ Rate__ Mills (Dollars)	District No.__ Rate__ Mills (Dollars)	District No.__ Rate__ Mills (Dollars)	District No.__ Rate__ Mills (Dollars)	District No.__ Rate__ Mills (Dollars)	Tax Including State Homestead __ Mills ($ cts.)	State Tax on Non-Homestead __ Mills ($ cts.)	SPECIAL TAXES ($ cts.)	SPECIAL TAXES ($ cts.)	TOTAL TAXES ($ cts.)		PAID: WHEN PAID Month Day Year	Number of Receipt	March Settlement 1964 ($ cts.)	June Settlement 1964 ($ cts.)	Penalty ($ cts.)	November Settlement 1964 ($ cts.)	Penalty ($ cts.)	Collections to First Monday in January 1965 ($ cts.)	Penalty ($ cts.)	Delinquent on First Monday in January 1965 ($ cts.)	Total Delinquent Tax and Penalty ($ cts.)	REMARKS
1													1												
2													2												
3													3												
4													4												
5													5												
6													6												
7													7												
8													8												
9													9												
10													10												
11													11												
12													12												
13													13												
14													14												
15													15												
16													16												
17													17												
18													18												
19													19												
20													20												

Real Estate

Form 5CD MILLER-DAVIS CO., MINNEAPOLIS

Assessment Roll and Tax List of Real Property in the Town of Slater, Cass County, Minnesota, for Taxes for the Year 1963.

* Indicate Type of Property: R-Residential, C-Commercial, I-Industrial, U-Utility, F-Farm, L-Lakeshore, T-Timber, M-Mineral

	In Whose Name Assessed	Description of Property: Subdivision	Sec. or Lot	Twp. or Block	Rng.	Number of Acres of Land (Acres 100ths)	No. School District	Indicate Homestead Yes or No	Agrt. or Seas. Recr. Yes or No	* Indicate Type Prop. Yes or No	True and Full Valuations: Land Exclusive of Structures and Improvements (Dollars)	Buildings and Other Structures (Dollars)	Machinery Permanently Attached to Real Estate (Dollars)	Total True and Full Value (Dollars)	Assessed Valuations: Rural: Homestead Up to $4,000 20%	Rural: Over $4,000 and Non-Homestead 33⅓%	All Other: Timber Land Class 3a 20%	All Other: Homestead Up to $4,000 25%	All Other: Over $4,000 and Non-Homestead 40%	All Other: Machinery Permanently Attached to Real Estate 33⅓%	All Other: Seasonal and Recreational Cabins 33⅓%	Total Assessed Value	Total Assessed Value as Equalized by the Board of Review	Final Equalized Value
1	U. S. of America	GOV'T LOT 1 ~~N E ¼ of N W ¼~~	6	142	26		118																	
2	State of Minnesota	GOV'T LOT 2 ~~N E ¼ of N W ¼~~																						
3	~~H. L.~~ + Clara Slater	S W ¼ of N E ¼				40		yes	yes	F														
4	U. S. of America	S E ¼ of N E ¼																						
5																								
6	State of Minnesota	GOV'T LOT 3 ~~N E ¼ of N W ¼~~																						
7	State of Minnesota	GOV'T LOT 4 ~~N W ¼ of N W ¼~~																						
8	State of Minnesota	GOV'T LOT 5 ~~S W ¼ of N W ¼~~																						
9	State of Minnesota	S E ¼ of N W ¼																						
10																								
11	State of Minnesota	N E ¼ of S W ¼																						
12	State of Minnesota	GOV'T LOT 6 ~~N W ¼ of S W ¼~~																						
13	U. S. of America	GOV'T LOT 7 ~~S W ¼ of S W ¼~~																						
14	U. S. of America	S E ¼ of S W ¼																						
15																								
16	U. S. of America	N E ¼ of S E ¼																						
17	~~H. L.~~ + Clara Slater	N W ¼ of S E ¼				40		yes	yes	F														
18	State of Minnesota	S W ¼ of S E ¼																						
19	U. S. of America	GOV'T LOT 8 ~~S E ¼ of S E ¼~~																						
20						80																		

	Sold for Taxes	Valuations by School Districts as Equalized by Department of Taxation (Dollars)	Tax Including State Homestead (Mills)	State Tax on Non-Homestead (Mills)	Special Taxes	Special Taxes	Total Taxes	Paid	When Paid (Month Day Year)	Number of Receipt	March Settlement 1964	June Settlement 1964	Penalty	November Settlement 1964	Penalty	Collections to First Monday in January 1965	Penalty	Delinquent on First Monday in January 1965	Total Delinquent Tax and Penalty	Remarks
1		District No. ____ Rate ____ Mills																		
2		District No. 11 Rate 129.20 Mills																		
3		H 94	21.90				21.90		2nd HALF PAID OCT 22 1964 (19185) 1st HALF PAID MAY 29 1964 (12937)			10.95		10.95						17.00 96.44
4																				
5																				
6																				
7																				
8																				
9																				
10																				
11																				
12																				
13																				
14																				
15																				
16																				
17																				
18		H 40	9.32				9.32		2nd HALF PAID OCT 22 1964 (19185) 1st HALF PAID MAY 29 1964 (12937)			4.66		4.66						17.00 96.44
19																				
20		H 154	31.22				31.22					15.61		15.61						

Real Estate

Assessment Roll and Tax List of Real Property in the Town of Slater, Cass County, Minnesota, for Taxes for the Year 1963.

Form 1CD HILLER-DAVIS CO., MINNEAPOLIS

* Indicate Type of Property: R-Residential, C-Commercial, I-Industrial, U-Utility, F-Farm, L-Lakeshore, T-Timber, M-Mineral

	IN WHOSE NAME ASSESSED	DESCRIPTION OF PROPERTY: SUBDIVISION	Sec. or Lot	Town or Block	Rng.	Number of Acres of Land (Acres 100ths)	No. School District	Indicate Homestead Yes or No	Agri. or Seas. Recr. Yes or No	Indicate Type of Property	TRUE AND FULL VALUATIONS: LAND Exclusive of Structures and Improvements	BUILDINGS and Other Structures	MACHINERY Permanently Attached to Real Estate	TOTAL True and Full Value	ASSESSED VALUATIONS: RURAL: Homestead Up to $4,000 20%	RURAL: Over $4,000 and Non-Homestead 33⅓%	RURAL: Timber Land Class 3e 20%	ALL OTHER: Homestead Up to $4,000 25%	ALL OTHER: Over $4,000 and Non-Homestead 40%	ALL OTHER: MACHINERY Permanently Attached to Real Estate 33⅓%	ALL OTHER: Seasonal and Recreational Cabins 33⅓%	TOTAL ASSESSED VALUE	Total Assessed Value as Equalized by the Board of Review	FINAL EQUALIZED VALUE	REMARKS
						(Dollars)					(Dollars)	(Dollars)	(Dollars)	(Dollars)	(Dollars)	(Dollars)	(Dollars)	(Dollars)	(Dollars)	(Dollars)	(Dollars)	(Dollars)	(Dollars)	(Dollars)	
Gladys Moody + Edward Frederick + Rev. Donald Maddox	1	~~GOVT LOT 5~~	7	142	26	35.75	118	yes	yes	F															
" " " "	2	NW¼ of NE¼				40		"	"	"															
State of Minnesota	3	SW¼ of NE¼				40																			
Gladys Moody + Edward Frederick + Rev. Donald Maddox	4	SE¼ of NE¼				40		yes	yes	F															
	5																								
John H. + Wilma M. Daniels	6	NE¼ of NW¼				40		yes	yes	F															
" " "	7	~~GOVT LOT 1~~				40.93		"	"	"															
State of Minnesota	8	~~GOVT LOT 2~~																							
U. S. of America	9	SE¼ of NW¼																							
	10																								
U. S. of America	11	NE¼ of SW¼																							
U. S. of America	12	~~GOVT LOT 3~~																							
U. S. of America	13	~~GOVT LOT 4~~																							
U. S. of America	14	SE¼ of SW¼																							
	15																								
Gladys Moody + Edward Frederick + Rev. Donald Maddox	16	NE¼ of SE¼				40		yes	yes	F															
Donald Cook	17	NW¼ of SE¼				40		no	yes	T				2nd Half Assessment								67			
State of Minnesota Donald Cook + Donald Mc Quistan	18	SW¼ of SE¼																							
State of Minnesota	19	SE¼ of SE¼																							
	20																								
						316.68																			

	SOLD FOR TAXES	VALUATIONS BY SCHOOL DISTRICTS AS EQUALIZED BY DEPARTMENT OF TAXATION: District No. 11 Rate 70 Mills	District No. ___ Rate ___ Mills	District No. ___ Rate ___ Mills	District No. ___ Rate ___ Mills	District No. ___ Rate ___ Mills	Tax Including State Homestead ___ Mills	State Tax on Non-Homestead 4.97 Mills	SPECIAL TAXES	SPECIAL TAXES	TOTAL TAXES	PAID	WHEN PAID (Month Day Year)	Number of Receipt	March Settlement 1964	June Settlement 1964	Penalty	November Settlement 1964	Penalty	Collections to First Monday in January 1965	Penalty	Delinquent on First Monday in January 1963	Penalty	Total Delinquent Tax and Penalty	REMARKS
		Dollars	Dollars	Dollars	Dollars	Dollars	Dollars	$ cts.	$ cts.	$ cts.	$ cts.				$ cts.	$ cts.	$ cts.	$ cts.	$ cts.	$ cts.	$ cts.	$ cts.	$ cts.	$ cts.	
1		H 320					7456				7456	2nd HALF PAID OCT 31 1964													
												1st HALF PAID MAY 29 1964				37.28		37.28							14321
2		H 40					932				932	2nd HALF PAID OCT 31 1964													17811
												1st HALF PAID MAY 29 1964	9426			46.60		46.60							"
3													16104												
4		H 40					932				932	2nd HALF PAID OCT 31 1964													
												1st HALF PAID MAY 29 1964				46.60		46.60							14321
5																									
6		H 166					3866				3866	PAID IN FULL MAY 29 1964	9918			47.06									9645
7		H 36					838				838	PAID IN FULL MAY 29 1964													"
8																									
9																									
10																									
11																									
12																									
13																									
14																									
15																									
16		H 40					932				932	Service Paid OCT 31 1964	9284												17811
												Part Paid	6604			4.71		4.71							14321
17		67					1562	60			1562	PAID IN FULL MAY 1 1964	9908			16.22									9596
18																									
19																									
20																									
		H 642																							
		67					1656	60			1656					114.59		51.21							
		709																							

Real Estate

Form 5CD BILLER-DAVIS CO., MINNEAPOLIS

Assessment Roll and Tax List of Real Property in the Town of Slater

* Indicate Type of Property: R-Residential, C-Commercial, I-Industrial, U-Utility, F-Farm, L-Lakeshore, T-Timber, M-Mineral

In Whose Name Assessed		Description of Property: Subdivision	Sec. or Lot	Town Block	Rng.	Number of Acres of Land (Acres 100ths)	No. School District	Indicate Homestead Yes or No	Indicate Agri. Use Yes or No	Indicate Type of Property	True and Full Valuations: Land, Exclusive of Structures and Improvements (Dollars)	Buildings and Other Structures (Dollars)	Machinery Permanently Attached to Real Estate (Dollars)	Total True and Full Value (Dollars)	Assessed Valuations — Rural: Homestead Up to $1,000 20% (Dollars)	Rural: Over $1,000 and Non-Homestead 33⅓% (Dollars)	All Other: Timber Land Class 5a 20% (Dollars)	All Other: Homestead Up to $4,000 25% (Dollars)	All Other: Over $4,000 and Non-Homestead 40% (Dollars)	All Other: Machinery Permanently Attached to Real Estate 33⅓% (Dollars)	All Other: Seasonal and Recreational Cabins 33⅓% (Dollars)	Total Assessed Value (Dollars)	Total Assessed Value as Equalized by the Board of Review (Dollars)	Final Equalized Value (Dollars)
U. S. of America	1	NE¼ of NE¼	8			142.26		118																
U. S. of America	2	NW¼ of NE¼																						
U. S. of America	3	SW¼ of NE¼																						
U. S. of America	4	SE¼ of NE¼																						
	5																							
Mary E. + Elwyn L. Pohl	6	NE¼ of NW¼				52.43		48	48	F														
U. S. of America	7	GOV'T LOT 1																						
Gladys Moody + Edward Frederick + Rev Donald Maddox	8	SW¼ of NW¼				50.40		48	48	F														
Mary E. + Elwyn L. Pohl	9	SE¼ of NW¼				49.85		"	"	"														
	10																							
Mary E. + Elwyn L. Pohl	11	NE¼ of SW¼				46.30		48	48	F														
Gladys Moody + Edward Frederick + Rev Donald Maddox	12	NW¼ of SW¼				46.30		"	"	"														
U. S. of America	13	N½ of SW¼ of SW¼ less E. 5 acs.																						
Elwyn L. + Mary E. Pohl	14	SE¼ of SW¼				40		48	48	F														
State of Minnesota	15	E. 5 acs. of N½ of SW¼ of SW¼																						
U. S. of America	16	NE¼ of SE¼																						
Mary E. + Elwyn L. Pohl	17	NW¼ of SE¼				36.50		48	48	F														
" " "	18	SW¼ of SE¼				42.55		"	"	"														
U. S. of America	19	SE¼ of SE¼																						
State of Minnesota	20	S. ½ of SW¼ of SW¼																						
						364.32																		

	Sold for Taxes	Valuations by School Districts as Equalized by Department of Taxation: District No. / Rate / Mills	Dollars	Tax including State Homestead (Mills) $ cts.	State Tax on Non-Homestead (Mills) $ cts.	Special Taxes $ cts.	Special Taxes $ cts.	Total Taxes $ cts.	Paid	When Paid (Month Day Year)	Number of Receipt	March Settlement 1964 $ cts.	June Settlement 1964 $ cts.	Penalty $ cts.	November Settlement 1964 $ cts.	Penalty $ cts.	Collections to First Monday in January 1965 $ cts.	Penalty $ cts.	Delinquent on First Monday in January 1965 $ cts.	Total Delinquent Tax and Penalty $ cts.	Remarks
1																					
2																					
3																					
4																					
5																					
6		H 42		97 8				97 8	2nd Half Paid / 1st Half Paid	Oct 2 1964 / May 15 1964	14538 / 9839		48 9		48 9					17 8 12	9646
7																					
8		H 47		102 6				102 6	2nd Half Paid / 1st Half Paid	Oct 2 1964 / May 25 1964	14580 / 16104		51 3		51 3					17 8 11	14381
9		H 54		125 8				125 8	2nd Half Paid / 1st Half Paid	Oct 2 1964 / May 15 1964	14538 / 9839		62 9		62 9					17 8 12	9646
10																					
11		H 483		1125 4				1125 4	2nd Half Paid / 1st Half Paid	Oct 2 1964 / May 15 1964	14538 / 9839		562 7		562 7					17 8 12	9646
12		H 42		97 8				97 8	2nd Half Paid / 1st Half Paid	Oct 2 1964 / May 25 1964	14580 / 16104		48 9		48 9					17 8 11	14381
13																					
14		H 30		70 0				70 0	2nd Half Paid / 1st Half Paid	Oct 2 1964 / May 15 1964	14538 / 9839		35 0		35 0					17 8 12	9646
15																					
16																					
17		H 36		83 8				83 8	2nd Half Paid / 1st Half Paid	Oct 2 1964 / May 15 1964	14538 / 9839		41 9		41 9					17 8 12	9646
18		H 46		107 2				107 2	2nd Half Paid / 1st Half Paid	Oct 2 1964 / May 15 1964	14538 / 9839		53 6		53 6					"	"
19																					
20																					
		H 277		1810 4				1810 4					905 2		905 2						

Real Estate

Form 5CD HILLSBORO-DAVIS CO., MINNEAPOLIS

Assessment Roll and Tax List of Real Property in the Town of Slater

* Indicate Type of Property: R-Residential, C-Commercial, I-Industrial, U-Utility, F-Farm, L-Lakeshore, T-Timber, M-Mineral

		DESCRIPTION OF PROPERTY								TRUE AND FULL VALUATIONS				ASSESSED VALUATIONS									
														RURAL				ALL OTHER					
IN WHOSE NAME ASSESSED		SUBDIVISION	Sec. or Lot	Town or Block	Rng.	Number of Acres of Land: Acres	Number of Acres of Land: 100ths	No. School District	Indicate Homestead Yes or No	Agri. or Seas. Resr. Yes or No	* Indicate Type of Property	LAND Exclusive of Structures and Improvements	BUILDINGS and Other Structures	MACHINERY Permanently Attached to Real Estate	TOTAL True and Full Value	Homestead Up to $4,000 20%	Over $4,000 and Non-Homestead 33⅓%	Timber Land Class 3e 20%	Homestead Up to $4,000 25%	Over $4,000 and Non-Homestead 40%	MACHINERY Permanently Attached to Real Estate 33⅓%	Seasonal and Recreational Cabins 33⅓%	TOTAL ASSESSED VALUE	Total Assessed Value as Equalized by the Board of Review	FINAL EQUALIZED VALUE
												Dollars	Dollars	Dollars	Dollars	Dollars	Dollars	Dollars	Dollars	Dollars	Dollars	Dollars	Dollars	Dollars	Dollars
U. S. of America	1	N E ¼ of N E ¼				9	142.26		118																
U. S. of America	2	N W ¼ of N E ¼																							
U. S. of America	3	S W ¼ of N E ¼																							
U. S. of America	4	S E ¼ of N E ¼																							
	5																								
U. S. of America	6	N E ¼ of N W ¼																							
U. S. of America	7	N W ¼ of N W ¼																							
U. S. of America	8	S W ¼ of N W ¼																							
U. S. of America	9	S E ¼ of N W ¼																							
	10																								
U. S. of America	11	N E ¼ of S W ¼																							
U. S. of America	12	N W ¼ of S W ¼																							
U. S. of America	13	S W ¼ of S W ¼																							
U. S. of America	14	S E ¼ of S W ¼																							
	15																								
U. S. of America	16	N E ¼ of S E ¼																							
U. S. of America	17	N W ¼ of S E ¼																							
U. S. of America	18	S W ¼ of S E ¼																							
U. S. of America	19	S E ¼ of S E ¼																							
	20																								

	SOLD FOR TAXES	VALUATIONS BY SCHOOL DISTRICTS AS EQUALIZED BY DEPARTMENT OF TAXATION: District No. Rate ___ Mills	District No. Rate ___ Mills	District No. Rate ___ Mills	District No. Rate ___ Mills	District No. Rate ___ Mills	District No. Rate ___ Mills	Tax Including State Homestead ___ Mills	State Tax on Non-Homestead ___ Mills	SPECIAL TAXES	SPECIAL TAXES	TOTAL TAXES		PAID	WHEN PAID	Number of Receipt	March Settlement 1964	June Settlement 1964	Penalty	November Settlement 1964	Penalty	Collections to First Monday in January 1965	Penalty	Delinquent on First Monday in January 1965	Total Delinquent Tax and Penalty	REMARKS
		Dollars	Dollars	Dollars	Dollars	Dollars	Dollars	$ cts.	$ cts.	$ cts.	$ cts.	$ cts.			Month Day Year		$ cts.	$ cts.	$ cts.	$ cts.	$ cts.	$ cts.	$ cts.	$ cts.	$ cts.	
1													1													
2													2													
3													3													
4													4													
5													5													
6													6													
7													7													
8													8													
9													9													
10													10													
11													11													
12													12													
13													13													
14													14													
15													15													
16													16													
17													17													
18													18													
19													19													
20													20													

Real Estate

Assessment Roll and Tax List of Real Property in the Town of Slater, Cass County, Minnesota, for Taxes for the Year 1963.

Form 5CD BILLER-DAVIS CO., MINNEAPOLIS

* Indicate Type of Property: R-Residential, C-Commercial, I-Industrial, U-Utility, F-Farm, L-Lakeshore, T-Timber, M-Mineral

In Whose Name Assessed		Description of Property: Subdivision	Sec. or Lot	Town or Block	Rng.	Number of Acres of Land (Acres / 100ths)	No. School District	Indicate Homestead Yes or No	Agt. or Seas. Hom. Yes or No	Indicate Type of Property	True and Full Valuations: Land Exclusive of Structures and Improvements (Dollars)	Buildings and Other Structures (Dollars)	Machinery Permanently Attached to Real Estate (Dollars)	Total True and Full Value (Dollars)	Assessed Valuations: Rural: Homestead Up to $4,000 20% (Dollars)	Rural: Over $4,000 and Non-Homestead 33⅓% (Dollars)	Rural: Timber Land Class 3e 20% (Dollars)	All Other: Homestead Up to $4,000 25% (Dollars)	All Other: Over $4,000 and Non-Homestead 40% (Dollars)	All Other: Machinery Permanently Attached to Real Estate 33⅓% (Dollars)	All Other: Seasonal and Recreational Cabins 33⅓% (Dollars)	Total Assessed Value	Total Assessed Value as Equalized by the Board of Review (Dollars)	Final Equalized Value (Dollars)
U. S. of America	1	NE¼ of NE¼	10	142	26		118																	
U. S. of America	2	NW¼ of NE¼																						
Carl + Freda Larson	3	W. 10.63 acs. of GOVT LOT 3 ~~SW¼ of NE¼~~				10.63		425	425	T														
U. S. of America	4	SE¼ of NE¼																						
U. S. of America	5	GOVT LOT 3 less W. 10.63 acs.																						
Carl + Freda Larson	6	NE¼ of NW¼				40		425	425	F														
" " "	7	NW¼ of NW¼				40		"	"	"														
" " "	8	SW¼ of NW¼				40		"	"	"														
" " "	9	GOVT LOT 4 ~~SE¼ of NW¼~~				26.75		"	"	"														
	10																							
U. S. of America	11	GOVT LOT 5 ~~NE¼ of SW¼~~																						
U. S. of America	12	NW¼ of SW¼																						
U. S. of America	13	SW¼ of SW¼																						
U. S. of America	14	GOVT LOT 6																						
	15																							
U. S. of America	16	GOVT LOT 1 ~~NW¼ of SE¼~~																						
U. S. of America	17	GOVT LOT 2 ~~NE¼ of SE¼~~																						
	18	SW¼ of SE¼																						
	19	SE¼ of SE¼																						
	20																							
						157.38																		

Sold for Taxes	Valuations by School Districts as Equalized by Department of Taxation: District No. 118 Rate 93.5 Mills (Dollars)	District No. ____ Rate ____ Mills (Dollars)	District No. ____ Rate ____ Mills (Dollars)	District No. ____ Rate ____ Mills (Dollars)	District No. ____ Rate ____ Mills (Dollars)	Tax Including State Homestead ____ Mills ($ cts.)	State Tax on Non-Homestead ____ Mills	Special Taxes ($ cts.)	Special Taxes ($ cts.)	Total Taxes ($ cts.)	Paid	When Paid (Month Day Year)	Number of Receipt	March Settlement 1964 ($ cts.)	June Settlement 1964 ($ cts.)	Penalty ($ cts.)	November Settlement 1964 ($ cts.)	Penalty ($ cts.)	Collections to First Monday in January 1965 ($ cts.)	Penalty ($ cts.)	Delinquent on First Monday in January 1965 ($ cts.)	Total Delinquent Tax and Penalty ($ cts.)	Remarks
1																							
2																							
3	H 10					234				234	2nd HALF PAID OCT 2 1964 1st HALF PAID MAY 5 1964												
4																							9647
5																							17715
6	H 40					932				932	2nd HALF PAID OCT 2 1964 1st HALF PAID MAY 5 1964												
7	H 40					932				932	2nd HALF PAID OCT 2 1964 1st HALF PAID MAY 5 1964	17715			2890		2890						9647
8	H 40					932				932	2nd HALF PAID OCT 2 1964 1st HALF PAID MAY 5 1964												"
9	H 118					2750				2750	2nd HALF PAID OCT 2 1964 1st HALF PAID MAY 5 1964	19428											"
10																							"
11																							
12																							
13																							
14																							
15																							
16																							
17																							
18																							
19																							
20																							
	H 248					5780				5780					2890		2890						

Real Estate

Assessment Roll and Tax List of Real Property in the Town of Slater

Form 5CD HILLER-DAVIS CO., MINNEAPOLIS

* Indicate Type of Property: R-Residential, C-Commercial, I-Industrial, U-Utility, F-Farm, L-Lakeshore, T-Timber, M-Mineral

In Whose Name Assessed		Description of Property: Subdivision	Sec. or Lot	Town or Block	Rng.	Number of Acres of Land (Acres 100ths)	No. School District	Indicate Homestead Yes or No	Agri. or Seas. Recr. Yes or No	* Indicate Type of Property	True and Full Valuations: Land Exclusive of Structures and Improvements	Buildings and Other Structures	Machinery Permanently Attached to Real Estate	Total True and Full Value	Assessed Valuations: Rural: Homestead Up to $4,000 20%	Rural: Over $4,000 and Non-Homestead 33⅓%	Rural: Timber Land Class 3a 20%	All Other: Homestead Up to $4,000 25%	All Other: Over $4,000 and Non-Homestead 40%	Machinery Permanently Attached to Real Estate 33⅓%	Seasonal and Recreational Cabins 33⅓%	Total Assessed Value	Total Assessed Value as Equalized by the Board of Review	Final Equalized Value
						Acres					Dollars	Dollars	Dollars	Dollars	Dollars	Dollars	Dollars	Dollars	Dollars	Dollars	Dollars	Dollars	Dollars	Dollars
State of Minnesota	1	NE¼ of NE¼		11	142	26		118																
U. S. of America	2	~~NW¼ of NE¼~~ GOVT LOT 2																						
U. S. of America	3	SW¼ of NE¼																						
State of Minnesota	4	SE¼ of NE¼																						
Edgar A. + Norma H. Olson (James A. Randgaard)	5	GOVT LOT 1				22.71		no	5R 4GS	L														
Milan DeGroodt	6	~~NE¼ of NW¼~~ GOVT LOT 3				25.75		no	4GS	F														
James A. Randgaard	7	" NW¼ of NW¼				40			4GS	" "														
U. S. of America	8	SW¼ of NW¼																						
U. S. of America	9	SE¼ of NW¼																						
	10																							
State of Minnesota	11	NE¼ of SW¼																						
State of Minnesota	12	NW¼ of SW¼																						
Clarence E. + Minnie F. Vanatta	13	~~SW¼ of SW¼~~ GOVT LOT 4				37.25		4GS	4GS	T														
" " "	14	SE¼ of SW¼				40		"	"	F														
	15																							
U. S. of America	16	NE¼ of SE¼																						
U. S. of America	17	NW¼ of SE¼																						
U. S. of America	18	SW¼ of SE¼																						
U. S. of America	19	SE¼ of SE¼																						
	20																							
						165.71																		

Cass County, Minnesota, for Taxes for the Year 1963.

	Sold for Taxes	Valuations by School Districts as Equalized by Department of Taxation: District No. ___ Rate ___ Mills	District No. ___ Rate ___ Mills	District No. ___ Rate ___ Mills	District No. ___ Rate ___ Mills	District No. ___ Rate ___ Mills	Tax Including State Homestead ___ Mills	State Tax on Non-Homestead 6.47 Mills	Special Taxes	Special Taxes	Total Taxes	Paid	When Paid (Month Day Year)	Number of Receipt	March Settlement 1964	June Settlement 1964	Penalty	November Settlement 1964	Penalty	Collections to First Monday in January 1965	Penalty	Delinquent on First Monday in January 1965	Total Delinquent Tax and Penalty	Remarks
		Dollars	Dollars	Dollars	Dollars	Dollars	$ cts.	$ cts.	$ cts.	$ cts.	$ cts.				$ cts.	$ cts.	$ cts.	$ cts.	$ cts.	$ cts.	$ cts.	$ cts.	$ cts.	
1																								
2																								
3																								
4																								
5		15					350	14			364	PAID IN FULL	JUN 1 6 1964	14643				364	05					9648
6		H 149 50					5126	72			5198	PAID IN FULL	MAY 2 8 1964	19434										3585
7		H 24					560				560	PAID IN FULL	MAY 2 8 1964			5758								
8																								
9																								
10																								
11																								
12																								
13		H 37					862				862	2nd HALF PAID 1st HALF PAID	OCT 1 4 1964 MAY 4 1964	18631				2505					17817	9649
14		H 128					448				448	2nd HALF PAID 1st HALF PAID	OCT 1 4 1964 MAY 4 1964	90605		2505								
15																								
16																								
17																								
18																								
19																								
20																								
		H 379 52 427					11046	86			11132					8243		2869						

Assessment Roll and Tax List of Real Property in the Town of Slater

Form 5CD HILLSBORO-DAVIS CO., MINNEAPOLIS

* Indicate Type of Property: R-Residential, C-Commercial, I-Industrial, U-Utility, F-Farm, L-Lakeshore, T-Timber, M-Mineral

Real Estate

		DESCRIPTION OF PROPERTY							TRUE AND FULL VALUATIONS				ASSESSED VALUATIONS								
													RURAL				ALL OTHER				
IN WHOSE NAME ASSESSED		SUBDIVISION	Sec. or Lot	Town or Block	Rng.	Number of Acres of Land (Acres 100ths)	No. School District	Indicate Homestead Yes or No	Agri. or Seas. Recr. Yes or No	Indicate Type of Property	LAND Exclusive of Structures and Improvements	BUILDINGS and Other Structures	MACHINERY Permanently Attached to Real Estate	TOTAL True and Full Value	Homestead Up to $4,000 20%	Over $4,000 and Non-Homestead 33⅓%	Timber Land Class 3a 20%	Homestead Up to $4,000 25%	Over $4,000 and Non-Homestead 40%	MACHINERY Permanently Attached to Real Estate 33⅓%	Seasonal and Recreational Cabins 33⅓%	TOTAL ASSESSED VALUE	Total Assessed Value as Equalized by the Board of Review	FINAL EQUALIZED VALUE
						Dollars					Dollars	Dollars	Dollars	Dollars	Dollars	Dollars	Dollars	Dollars	Dollars	Dollars	Dollars	Dollars	Dollars	Dollars
State of Minnesota	1	~~N E ¼ of N E ¼~~ Govt LOT 1				12.142.26	118																	
State of Minnesota	2	N W ¼ of N E ¼																						
U. S. of America	3	S W ¼ of N E ¼																						
State of Minnesota	4	S E ¼ of N E ¼																						
	5																							
U. S. of America	6	N E ¼ of N W ¼																						
State of Minnesota	7	N W ¼ of N W ¼																						
U. S. of America	8	S W ¼ of N W ¼																						
U. S. of America	9	S E ¼ of N W ¼																						
	10																							
U. S. of America	11	N E ¼ of S W ¼																						
U. S. of America	12	N W ¼ of S W ¼																						
U. S. of America	13	S W ¼ of S W ¼																						
U. S. of America	14	S E ¼ of S W ¼																						
	15																							
U. S. of America	16	N E ¼ of S E ¼																						
U. S. of America	17	N W ¼ of S E ¼																						
U. S. of America	18	S W ¼ of S E ¼																						
U. S. of America	19	S E ¼ of S E ¼																						
	20																							

Cass County, Minnesota, for Taxes for the Year 1963.

	SOLD FOR TAXES	VALUATIONS BY SCHOOL DISTRICTS AS EQUALIZED BY DEPARTMENT OF TAXATION						Tax including State Homestead	State Tax on Non-Homestead	SPECIAL TAXES	SPECIAL TAXES	TOTAL TAXES		PAID	WHEN PAID	Number of Receipt	March Settlement 1964	June Settlement 1964	Penalty	November Settlement 1964	Penalty	Collections to First Monday in January 1965	Penalty	Delinquent on First Monday in January 1965	Total Delinquent Tax and Penalty	REMARKS
		District No.____ Rate____ ____ Mills	District No.____ Rate____ ____ Mills	District No.____ Rate____ ____ Mills	District No.____ Rate____ ____ Mills	District No.____ Rate____ ____ Mills	District No.____ Rate____ ____ Mills	____ Mills	____ Mills	$ cts.	$ cts.	$ cts.	$ cts.		Month Day Year		$ cts.	$ cts.	$ cts.	$ cts.	$ cts.	$ cts.	$ cts.	$ cts.	$ cts.	
		Dollars	Dollars	Dollars	Dollars	Dollars	Dollars																			
1																										
2																										
3																										
4																										
5																										
6																										
7																										
8																										
9																										
10																										
11																										
12																										
13																										
14																										
15																										
16																										
17																										
18																										
19																										
20																										

Real Estate

Form 5CD-HILLEBRAND CO., MINNEAPOLIS

Assessment Roll and Tax List of Real Property in the Town of Slater, Cass County, Minnesota, for Taxes for the Year 1963.

* Indicate Type of Property: R-Residential, C-Commercial, I-Industrial, U-Utility, F-Farm, L-Lakeshore, T-Timber, M-Mineral

	In Whose Name Assessed	Description of Property: Subdivision	Sec. or Lot	Town or Block	Rng.	Number of Acres of Land (Acres 100ths)	No. School District	Indicate Homestead Yes or No	Agri. Homestead Yes or No	* Indicate Type of Property	True and Full Valuations: Land Exclusive of Structures and Improvements (Dollars)	Buildings and Other Structures (Dollars)	Machinery Permanently Attached to Real Estate (Dollars)	Total True and Full Value (Dollars)	Assessed Valuations: Rural Homestead Up to $4,000 20% (Dollars)	Rural Over $4,000 and Non-Homestead 33⅓% (Dollars)	All Other Timber Land Class 3a 20% (Dollars)	All Other Homestead Up to $4,000 25% (Dollars)	All Other Over $4,000 and Non-Homestead 40% (Dollars)	All Other Machinery Permanently Attached to Real Estate 33⅓% (Dollars)	All Other Seasonal and Recreational Cabins 33⅓% (Dollars)	Total Assessed Value (Dollars)	Total Assessed Value as Equalized by the Board of Review (Dollars)	Final Equalized Value (Dollars)
1	U. S. of America	NE¼ of NE¼	13	142	26	118																		
2	State of Minnesota	NW¼ of NE¼																						
3	U. S. of America	SW¼ of NE¼																						
4	U. S. of America	SE¼ of NE¼																						
5																								
6	State of Minnesota	NE¼ of NW¼																						
7	State of Minnesota	NW¼ of NW¼																						
8	State of Minnesota	~~GOVT LOT 2~~																						
9	State of Minnesota	~~GOVT LOT 3~~																						
10	Frank D. + Theresa C. Burgess and Carmella A. + Jerome D. Hogeveen	GOVT LOT 6				25.05		no	SR 48	L														
11	State of Minnesota	GOVT LOT 4																						
12	State of Minnesota	~~GOVT LOT 1~~																						
13		SW¼ of SW¼																						
14	State of Minnesota	~~GOVT LOT 5~~																						
15	Frank D. + Theresa C. Burgess and Carmella A. + Jerome D. Hogeveen	GOVT LOT 7				19		no	48	L														
16	State of Minnesota	NE¼ of SE¼																						
17	State of Minnesota	NW¼ of SE¼																						
18	State of Minnesota	SW¼ of SE¼																						
19	State of Minnesota	SE¼ of SE¼																						
20																								
						44.05																		

	Sold for Taxes	Valuations by School Districts as Equalized by Department of Taxation: District No. 11 Rate 32 Mills (Dollars)	District No. ___ Rate ___ Mills (Dollars)	District No. ___ Rate ___ Mills (Dollars)	District No. ___ Rate ___ Mills (Dollars)	District No. ___ Rate ___ Mills (Dollars)	District No. ___ Rate ___ Mills (Dollars)	Tax Including State Homestead ___ Mills ($ cts.)	State Tax on Non-Homestead 14 Mills ($ cts.)	Special Taxes ($ cts.)	Special Taxes ($ cts.)	Total Taxes ($ cts.)
1												
2												
3												
4												
5												
6												
7												
8												
9												
10	SOLD FOR TAXES	7						164	06			170
11												
12												
13												
14												
15	SOLD FOR TAXES	11						256	10			266
16												
17												
18												
19												
20												
		18						420	16			436

	Paid	When Paid (Month Day Year)	Number of Receipt	March Settlement 1964 ($ cts.)	June Settlement 1964 ($ cts.)	Penalty ($ cts.)	November Settlement 1964 ($ cts.)	Penalty ($ cts.)	Collections to First Monday in January 1963 ($ cts.)	Penalty ($ cts.)	Delinquent on First Monday in January 1963 ($ cts.)	Total Delinquent Tax and Penalty ($ cts.)	Remarks
1													
2													
3													
4													
5													
6													
7													
8													
9													
10	2nd HALF PAID	OCT 31 1964	21379				85						
11	1st HALF PAID	JUL 14 1964	17033				85						143 80
12													
13													
14													
15	2nd HALF PAID	OCT 31 1964	21379				133						
16	1st HALF PAID	JUL 14 1964	17033				133						143 80
17													
18													
19													
20													
							436						

Real Estate

Assessment Roll and Tax List of Real Property in the Town of Slater

Form 5CD HILLSBORO CO., MINNEAPOLIS

* Indicate Type of Property: R-Residential, C-Commercial, I-Industrial, U-Utility, F-Farm, L-Lakeshore, T-Timber, M-Mineral

	IN WHOSE NAME ASSESSED	DESCRIPTION OF PROPERTY: SUBDIVISION	Sec. or Lot	Town or Block	Rng.	Number of Acres of Land: Acres	100ths	No. School District	Indicate Homestead Yes or No	Agri. or Seas. Over Yes or No	* Indicate Type of Property	TRUE AND FULL VALUATIONS: LAND Exclusive of Structures and Improvements	BUILDINGS and Other Structures	MACHINERY Permanently Attached to Real Estate	TOTAL True and Full Value	ASSESSED VALUATIONS: RURAL: Homestead Up to $4,000 20%	RURAL: Over $4,000 and Non-Homestead 33⅓%	ALL OTHER: Timber Land Class 1a 20%	ALL OTHER: Homestead Up to $4,000 25%	ALL OTHER: Over $4,000 and Non-Homestead 40%	ALL OTHER: MACHINERY Permanently Attached to Real Estate 33⅓%	ALL OTHER: Seasonal and Recreational Cabins 33⅓%	TOTAL ASSESSED VALUE	Total Assessed Value as Equalized by the Board of Review	FINAL EQUALIZED VALUE
												Dollars	Dollars	Dollars	Dollars	Dollars	Dollars	Dollars	Dollars	Dollars	Dollars	Dollars	Dollars	Dollars	Dollars
1		NE¼ of NE¼	14	142	26			118																	
2		NW¼ of NE¼																							
3		SW¼ of NE¼																							
4		SE¼ of NE¼																							
5																									
6	George M. Ruggles	That part of GOVT LOT 2 lying W. of S.A.R. #1 less sold				7			70	SR yes	L														
7	Charles C. + Beverly Ann Allison	150' x app. rec. 650' of GOVT LOT 2 S. of W. of HY.				75			"	yes	"														
8	James A. + Bernice M. Helmuth	200' x APPROX 650' of GOVT LOT 2 S. of W. of HY.				150			yes	no	"														
9	Leona H. Bloyer	That part of GOVT LOT 2 N. of S.A.R. #1 less S. 1000'				7			70	SR yes	T														
10	Ed L. + Jerry Andersen	50' x 300' of GOVT LOT 2 W. of S. of HY.				35			"	yes	L														
	Raymond A. + Ethel Larson ½ int. Edward L. + Helen L. Smith ½ int.	W. 100' of N. 100' of S. 550' of GOVT LOT 2 S. of W. of HY.							"	"	"														
11	Thomas Rognstad	N. 150' of S. 1100' of GOVT LOT 2 S. of W. of HY.							"	"	"														
12	Roy J. Gillette	3 ACS. OF That part of GOVT LOT 2 N. + E. of S.A.R. #1 less N. 202' + less S. 514'				1			"	"	"														
13	Frank Bruneau	N. 202' of S. 1000' of GOVT LOT 2 N. + E. of C.A.R. #1				1			yes	no	L														
14	Eugene Ingalls	S. 514' of GOVT LOT 2 N. + E. of C.A.R. #1				1			no	"	"														
15																									
16		NE¼ of SE¼																							
17		NW¼ of SE¼																							
18		SW¼ of SE¼																							
19		SE¼ of SE¼																							
20																									
	(continued)					1960																			

	SOLD FOR TAXES	VALUATIONS BY SCHOOL DISTRICTS AS EQUALIZED BY DEPARTMENT OF TAXATION: District No. / Rate ___ Mills / Dollars	District No. / Rate ___ Mills / Dollars	District No. / Rate ___ Mills / Dollars	District No. / Rate ___ Mills / Dollars	District No. / Rate ___ Mills / Dollars	District No. / Rate ___ Mills / Dollars	Tax Including State Homestead ___ Mills $ cts.	State Tax on Non-Homestead ___ Mills $ cts.	SPECIAL TAXES $ cts.	SPECIAL TAXES $ cts.	TOTAL TAXES $ cts.	PAID	WHEN PAID Month Day Year	Number of Receipt	March Settlement 1964 $ cts.	June Settlement 1964 $ cts.	Penalty $ cts.	November Settlement 1964 $ cts.	Penalty $ cts.	Collections to First Monday in January 1965 $ cts.	Penalty $ cts.	Delinquent on First Monday in January 1965 $ cts.	Total Delinquent Tax and Penalty $ cts.	REMARKS
1																									
2																									
3																									
4																									
5																									
6		217						5056	194	Sprinkler 850 Ruggles 4610		5250	Balance Paid MAY 23 1964	12330		49 00									Ruggles 19560
7		25						582	22			604	Part Paid MAY 27 1964	8225		3 50									9588
8				H 61				1574				1574	PAID IN FULL MAY 22 1964	12709		6 04									9651
9		17						396	16			412	PAID IN FULL APR 30 1964	8726		15 74									9630
10		87						2028	78			2106	PAID IN FULL MAY 2 1964	12926		4 12									22347 ~~9652~~
11		210						4894	188			5082	PAID IN FULL MAY 12 1964	9572		21 06									9652
12	SOLD FOR TAXES	120						2796	108			2904	PAID IN FULL MAY 15 1964	9937		50 82									9654
13		54						1258	48			1306	PAID IN FULL MAY 28 1964	12725		29 04									Event markup! 963
14				H 97				2502				2502	PAID IN FULL MAY 29 1964	12852		13 06									9687
15				103				2658	92			2750	2nd HALF PAID OCT 13 1964	13334											17229
16													1st HALF PAID MAY 29 1964	12410		1251		1251							9688
17													PAID IN FULL MAY 13 1964	9671		27 50									
18																									
19																									
20																									
		730		H 558 158 103 833 261 991				17010 6734 23744	746			24490				23239		Del							

Real Estate

Assessment Roll and Tax List of Real Property in the Town of Slater

Form 5CD—MILLER-DAVIS CO., MINNEAPOLIS

* Indicate Type of Property: R-Residential, C-Commercial, I-Industrial, U-Utility, F-Farm, L-Lakeshore, T-Timber, M-Mineral

	In Whose Name Assessed		Description of Property: Subdivision	Sec. or Lot	Town or Block	Rng.	Number of Acres of Land (Acres 100ths)	No. School District	Indicate Homestead Yes or No	Agri. Reas. Yes or No	* Indicate Type of Preferred	True and Full Valuations: Land Exclusive of Structures and Improvements	Buildings and Other Structures	Machinery Permanently Attached to Real Estate	Total True and Full Value	Assessed Valuations: Rural: Homestead Up to $4,000 20%	Rural: Over $4,000 and Non-Homestead 33⅓%	Rural: Timber Land Class 3c 20%	All Other: Homestead Up to $4,000 25%	All Other: Over $4,000 and Non-Homestead 40%	All Other: Machinery Permanently Attached to Real Estate 33⅓%	All Other: Seasonal and Recreational Cabins 33⅓%	Total Assessed Value	Total Assessed Value as Equalized by the Board of Review	Final Equalized Value
												Dollars	Dollars	Dollars	Dollars	Dollars	Dollars	Dollars	Dollars	Dollars	Dollars	Dollars	Dollars	Dollars	Dollars
1	State of Minnesota		NE¼ of NE¼	14	142	26		118																	
2	Robert J. + Gladys M. Clark		NW¼ of NE¼				40		yes	yes	F														
3	Clark + Mabel Garret		SW¼ of NE¼				40		"	"	T														
4	State of Minnesota		SE¼ of NE¼																						
5																									
6			NE¼ of NW¼																						
7	A. M. King		GOVT LOT 1				2.25		no	yes	T														
8	Bayard C. + La Vann M. Siglin		GOVT LOT 10				3.75		"	"	"														
9	Clark + Mabel Garret		GOVT LOT 3				15.25		no	yes	no	C													
10																									
11	John + Emma Nelson		GOVT LOT 6				32		no	no	C														
12	Chas. H. Weiss, et al		GOVT LOT 9				10		"	yes	T														
13	Chas. H. + Thelma M. Weiss		GOVT LOT 8				13		"	"	"														
14	Anthony L. + Hazel Basile		GOVT LOT 7				32.50		no	yes	no	C													
15																									
16	John J. + Delila G. Swing		GOVT LOT 4				39.68		yes	yes	F														
17	Alfred W. + Genevieve N. Aegerter		NW¼ of SE¼				40		no	"	T														
18	State of Minnesota		SW¼ of SE¼																						
19	John J. + Delila G. Swing		GOVT LOT 5				32.75		yes	yes	F														
20																									
							301.18																		

Cass County, Minnesota, for Taxes for the Year 1963.

Real Estate

	Sold for Taxes	Valuations by School Districts as Equalized by Department of Taxation: District No. Rate ___ Mills	Dollars	District No. Rate ___ Mills	Dollars	District No. Rate ___ Mills	Dollars	District No. Rate ___ Mills	Dollars	Tax Including State Homestead ___ Mills	State Tax on Non-Homestead ___ Mills	Special Taxes	Special Taxes	Total Taxes
			Dollars	Dollars	Dollars	Dollars	Dollars	Dollars	Dollars	$ cts.	$ cts.	$ cts.	$ cts.	$ cts.
1														
2	SOLD FOR TAXES		H 40							932				932
3			H 40							932				932
4														
5														
6														
7			8							186	08			194
8			16							372	14			386
9					H 171 / 91					6760	82			6842
10														
11					456					11764	446			12210
12			20							466	18			484
13			42							978	38			1016
14					H 4322 / 185					15144	166			15310
15														
16			H 206							4800				4800
17			67							1567	60			1627
18														
19			H 30							700				700
20														
			H 316 / 158 / 469		H 5735 / 7824 / 13559		889 / 1024 / 1914			10928 / 33668 / 44596	782			45378

	Paid	When Paid (Month Day Year)	Number of Receipt	March Settlement 1964	June Settlement 1964	Penalty	November Settlement 1964	Penalty	Collections to First Monday in January 1965	Penalty	Delinquent on First Monday in January 1965	Total Delinquent Tax and Penalty	Remarks
				$ cts.	$ cts.	$ cts.	$ cts.	$ cts.	$ cts.	$ cts.	$ cts.	$ cts.	
1													
2	2nd HALF PAID	OCT 2 6 1964	17639								9.72		14388
3	1st HALF PAID	MAY 4 1964	9663		4.66		4.66						17825 9589
4													
5													
6													
7	PAID IN FULL	JUN 2 9 1964	14950				194	03					9650
8	PAID IN FULL	MAY 1 8 1964	17771		3.86								9651
	2nd HALF PAID	OCT 2 6 1964	17639										
9	1st HALF PAID	MAY 4 1964	9663		34.21		34.21						17825 9589
10													
11	2nd HALF PAID	SEP 1 8 1964	17753										
	1st HALF PAID	MAY 2 9 1964	12963		60.85		60.85						17826 9626
	2nd HALF PAID	SEP 1 8 1964											
12	1st HALF PAID	MAY 2 9 1964	17829		2.42		7.26						17816 9622
	2nd HALF PAID	SEP 1 8 1964											
13	1st HALF PAID	MAY 2 9 1964	12981		5.08								
	2nd HALF PAID	SEP 1 8 1964	12985										
14	1st HALF PAID	MAY 2 9 1964	12919		765.55		765.55						17828 9629
15													
	2nd HALF PAID	OCT 2 9 1964	17939										
16	1st HALF PAID	MAY 2 9 1964	12917		240.00		240.00						17813 9653
	2nd HALF PAID	SEP 1 4 1964	17753										
17	1st HALF PAID	MAY 2 9 1964	12963		8.11		8.11						17826 9626
18													
	2nd HALF PAID	OCT 2 9 1964	17939										
19	1st HALF PAID	MAY 2 9 1964	12917		3.50		3.50						17813 9653
20													
					2232.4		2321.32				9.72		

Real Estate

Assessment Roll and Tax List of Real Property in the Town of Slater, Cass County, Minnesota, for Taxes for the Year 1963.

Form 5CD—MILLER-DAVIS CO., MINNEAPOLIS

* Indicate Type of Property: R-Residential, C-Commercial, I-Industrial, U-Utility, F-Farm, L-Lakeshore, T-Timber, M-Mineral

	IN WHOSE NAME ASSESSED	DESCRIPTION OF PROPERTY: SUBDIVISION	Sec. or Lot	Town or Block	Rng.	Number of Acres of Land: Acres	Number of Acres of Land: 100ths	No. School District	Indicate Homestead Yes or No	Agri. or Rec. Yes or No	* Indicate Type of Property	TRUE AND FULL VALUATIONS: LAND Exclusive of Structures and Improvements	BUILDINGS and Other Structures	MACHINERY Permanently Attached to Real Estate	TOTAL True and Full Value	ASSESSED VALUATIONS: RURAL: Homestead Up to $4,000 20%	RURAL: Over $4,000 and Non-Homestead 33⅓%	ALL OTHER: Timber Land Class 3a 20%	ALL OTHER: Homestead Up to $4,000 25%	ALL OTHER: Over $4,000 and Non-Homestead 40%	MACHINERY Permanently Attached to Real Estate 33⅓%	Seasonal and Recreational Cabins 33⅓%	TOTAL ASSESSED VALUE	Total Assessed Value as Equalized by the Board of Review	FINAL EQUALIZED VALUE
												Dollars	Dollars	Dollars	Dollars	Dollars	Dollars	Dollars	Dollars	Dollars	Dollars	Dollars	Dollars	Dollars	Dollars
1		NE¼ of NE¼	15	142	26			118																	
2	U. S. of America	~~U. S. of America~~ ~~SW¼ of NE¼~~ GOV'T LOT 1																							
3	U. S. of America	SW¼ of NE¼																							
4	U. S. of America	~~U. S. of America~~ ~~SE¼ of NE¼~~ GOV'T LOT 2																							
5																									
6	U. S. of America	NE¼ of NW¼																							
7	State of Minnesota	NW¼ of NW¼																							
8	State of Minnesota	SW¼ of NW¼																							
9	U. S. of America	SE¼ of NW¼																							
10																									
11	State of Minnesota	NE¼ of SW¼																							
12	State of Minnesota	NW¼ of SW¼																							
13	U. S. of America	~~U. S. of America~~ ~~SW¼ of SW¼~~ GOV'T LOT 4																							
14	U. S. of America	~~SE¼ of SW¼~~ GOV'T LOT 3																							
15																									
16	State of Minnesota	NE¼ of SE¼																							
17	State of Minnesota	NW¼ of SE¼																							
18	State of Minnesota	SW¼ of SE¼																							
19	State of Minnesota	SE¼ of SE¼																							
20																									

	SOLD FOR TAXES	VALUATIONS BY SCHOOL DISTRICTS AS EQUALIZED BY DEPARTMENT OF TAXATION: District No.__ Rate__ Mills	District No.__ Rate__ Mills	District No.__ Rate__ Mills	District No.__ Rate__ Mills	District No.__ Rate__ Mills	District No.__ Rate__ Mills	Tax including State Homestead __ Mills	State Tax on Non-Homestead __ Mills	SPECIAL TAXES	SPECIAL TAXES	TOTAL TAXES		PAID	WHEN PAID	Number of Receipt	March Settlement 1964	June Settlement 1964	Penalty	November Settlement 1964	Penalty	Collections to First Monday in January 1965	Penalty	Delinquent on First Monday in January 1965	Total Delinquent Tax and Penalty	REMARKS
		Dollars	Dollars	Dollars	Dollars	Dollars	Dollars	$ cts.	$ cts.	$ cts.	$ cts.	$ cts.			Month Day Year		$ cts.	$ cts.	$ cts.	$ cts.	$ cts.	$ cts.	$ cts.	$ cts.	$ cts.	
1													1													
2													2													
3													3													
4													4													
5													5													
6													6													
7													7													
8													8													
9													9													
10													10													
11													11													
12													12													
13													13													
14													14													
15													15													
16													16													
17													17													
18													18													
19													19													
20													20													

Real Estate

Assessment Roll and Tax List of Real Property in the Town of Slater

Form SCD—MILLER-DAVIS CO., MINNEAPOLIS

• *Indicate Type of Property: R-Residential, C-Commercial, I-Industrial, U-Utility, F-Farm, L-Lakeshore, T-Timber, M-Mineral*

Cass County, Minnesota, for Taxes for the Year 1963.

		DESCRIPTION OF PROPERTY								TRUE AND FULL VALUATIONS				ASSESSED VALUATIONS																														
														RURAL				ALL OTHER																											
IN WHOSE NAME ASSESSED		SUBDIVISION	Sec. or Lot	Town or Block	Rng.	Number of Acres of Land (Acres 100ths)	No. School Districts	Indicate Homestead Yes or No	Agri. or Non-Agri. Yes or No	• Indicate Type of Property	LAND Exclusive of Structures and Improvements	BUILDINGS and Other Structures	MACHINERY Permanently Attached to Real Estate	TOTAL True and Full Value	Homestead Up to $4,000 20%	Over $4,000 and Non-Homestead 33⅓%	Timber Land Class 3a 20%	Homestead Up to $4,000 25%	Over $4,000 Homestead 40%	MACHINERY Permanently Attached to Real Estate 33⅓%	Seasonal and Recreational Cabins 33⅓%	TOTAL ASSESSED VALUE	Total Assessed Value as Equalized by the Board of Review	FINAL EQUALIZED VALUE	SOLD FOR TAXES	VALUATIONS BY SCHOOL DISTRICTS AS EQUALIZED BY DEPARTMENT OF TAXATION						Tax Including State Homestead	State Tax on Non-Homestead	SPECIAL TAXES	SPECIAL TAXES	TOTAL TAXES		PAID	WHEN PAID	Number of Receipt	March Settlement 1964	June Settlement 1964	Penalty	November Settlement 1964	Penalty	Collections to First Monday in January 1965	Penalty	Delinquent on First Monday in January 1965	Total Delinquent Tax and Penalty	REMARKS
											Dollars	Dollars	Dollars	Dollars	Dollars	Dollars	Dollars	Dollars	Dollars	Dollars	Dollars	Dollars	Dollars	Dollars		District No.____ Rate____ ____ Mills	District No.____ Rate____ ____ Mills	District No.____ Rate____ ____ Mills	District No.____ Rate____ ____ Mills	District No.____ Rate____ ____ Mills	District No.____ Rate____ ____ Mills	$ cts.	$ cts.	$ cts.	$ cts.	$ cts.			Month Day Year		$ cts.	$ cts.	$ cts.	$ cts.	$ cts.	$ cts.	$ cts.	$ cts.	$ cts.	$ cts.	
State of Minnesota	1	N E ¼ of N E ¼	16	142	26		118																																						
State of Minnesota	2	N W ¼ of N E ¼																																											
State of Minnesota	3	S W ¼ of N E ¼																																											
State of Minnesota	4	S E ¼ of N E ¼																																											
	5																																												
State of Minnesota	6	N E ¼ of N W ¼																																											
State of Minnesota	7	N W ¼ of N W ¼																																											
State of Minnesota	8	S W ¼ of N W ¼																																											
State of Minnesota	9	S E ¼ of N W ¼																																											
	10																																												
State of Minnesota	11	N E ¼ of S W ¼																																											
State of Minnesota	12	N W ¼ of S W ¼																																											
State of Minnesota	13	S W ¼ of S W ¼																																											
State of Minnesota	14	S E ¼ of S W ¼																																											
	15																																												
State of Minnesota	16	N E ¼ of S E ¼																																											
State of Minnesota	17	N W ¼ of S E ¼																																											
State of Minnesota	18	S W ¼ of S E ¼																																											
State of Minnesota	19	S E ¼ of S E ¼																																											
	20																																												

Real Estate

Assessment Roll and Tax List of Real Property in the Town of Slater

Form 5CD · MILLER-DAVIS CO., MINNEAPOLIS

* Indicate Type of Property: R-Residential, C-Commercial, I-Industrial, U-Utility, F-Farm, L-Lakeshore, T-Timber, M-Mineral

Cass County, Minnesota, for Taxes for the Year 1963.

	In Whose Name Assessed	Description of Property: Subdivision	Sec. or Lot	Town or Block	Rng.	Number of Acres of Land (Acres 1000ths)	No. School District	Indicate Homestead or No	Agri. or Resv. or No	* Indicate Type of Property	True and Full Valuations: Land Exclusive of Structures and Improvements (Dollars)	Buildings and Other Structures (Dollars)	Machinery Permanently Attached to Real Estate (Dollars)	Total True and Full Value (Dollars)	Assessed Valuations — Rural: Homestead Up to $4,000 20% (Dollars)	Rural: Over $4,000 And Non-Homestead 33⅓% (Dollars)	All Other: Homestead Up to $4,000 25% (Dollars)	All Other: Over $4,000 and Non-Homestead 40% (Dollars)	All Other: Machinery Permanently Attached to Real Estate 33⅓% (Dollars)	All Other: Seasonal and Recreational Cabins 33⅓% (Dollars)	Total Assessed Value (Dollars)	Total Assessed Value as Equalized by the Board of Review (Dollars)	Final Equalized Value (Dollars)
1	U. S. of America	NE¼ of NE¼	17	47	26		118																
2	Ernest J. & Dorothy M. Daniels	NW¼ of NE¼				40		48	yes	F													
3	" " "	SW¼ of NE¼				40		"	"	"													
4	U. S. of America	SE¼ of NE¼																					
5																							
6	U. S. of America	NE¼ of NW¼																					
7	State of Minnesota	NW¼ of NW¼																					
8	U. S. of America	SW¼ of NW¼																					
9	U. S. of America	SE¼ of NW¼																					
10																							
11	State of Minnesota	NE¼ of SW¼																					
12	U. S. of America	NW¼ of SW¼																					
13		SW¼ of SW¼																					
14	State of Minnesota	SE¼ of SW¼																					
15																							
16	U. S. of America	NE¼ of SE¼																					
17	U. S. of America	NW¼ of SE¼																					
18	U. S. of America	SW¼ of SE¼																					
19	U. S. of America	SE¼ of SE¼																					
20																							
						80																	

	Sold for Taxes	Valuations by School Districts as Equalized by Department of Taxation: District No. ___ Rate ___ Mills (Dollars)	District No. Rate Mills (Dollars)	District No. ___ Rate ___ Mills (Dollars)	District No. ___ Rate ___ Mills (Dollars)	District No. ___ Rate ___ Mills (Dollars)	Tax including State Homestead ___ Mills ($ cts.)	State Tax on Non-Homestead ___ Mills ($ cts.)	Special Taxes ($ cts.)	Special Taxes ($ cts.)	Total Taxes ($ cts.)	Paid	When Paid (Month Day Year)	Number of Receipt	March Settlement 1964 ($ cts.)	June Settlement 1964 ($ cts.)	Penalty ($ cts.)	November Settlement 1964 ($ cts.)	Penalty ($ cts.)	Collections to First Monday in January 1965 ($ cts.)	Penalty ($ cts.)	Delinquent on First Monday in January 1965 ($ cts.)	Total Delinquent Tax and Penalty ($ cts.)	Remarks
1																								
2	SOLD FOR TAXES	H 88					20.50				20.50											20.50		92.25
3	SOLD FOR TAXES	H 40					9.32				9.32											9.32		
4																								
5																								
6																								
7																								
8																								
9																								
10																								
11																								
12																								
13																								
14																								
15																								
16																								
17																								
18																								
19																								
20																								
		H 128					29.82				29.82											29.82		

Assessment Roll

Real Estate

Assessment Roll and Tax List of Real Property in the Town of Slater

Form 5CD HILLEBRANDT CO., MINNEAPOLIS

* Indicate Type of Property: R-Residential, C-Commercial, I-Industrial, U-Utility, F-Farm, L-Lakeshore, T-Timber, M-Mineral

		In Whose Name Assessed	Description of Property: Subdivision	Sec. or Lot	Town or Blk.	Rng.	Number of Acres of Land (Acres 100ths)	No. School District	Indicate Homestead Yes or No	Agri. or Rural Yes or No	Indicate Type of Property	True and Full Valuations: Land Exclusive of Structures Improvements (Dollars)	Buildings and Other Structures (Dollars)	Machinery Permanently Attached to Real Estate (Dollars)	Total True and Full Value (Dollars)	Assessed Valuations: Rural: Homestead Up to $4,000 20% (Dollars)	Rural: Over $4,000 Non-Homestead 33⅓% (Dollars)	All Other: Timber Land Class 3a 20% (Dollars)	All Other: Homestead Up to $4,000 25% (Dollars)	All Other: Over $4,000 Non-Homestead 40% (Dollars)	All Other: Machinery Permanently Attached to Real Estate 33⅓% (Dollars)	All Other: Seasonal and Recreational Cabins 33⅓% (Dollars)	Total Assessed Value (Dollars)	Total Assessed Value as Equalized by the Board of Review (Dollars)	Final Equalized Value (Dollars)
	1	U. S. of America	NE¼ of NE¼	18	142	26		118																	
	2	U. S. of America	NW¼ of NE¼																						
	3	U. S. of America	SW¼ of NE¼																						
	4	U. S. of America	SE¼ of NE¼																						
	5																								
	6	U. S. of America	NE¼ of NW¼																						
	7	U. S. of America	GOVT LOT 1				40.28		yes	yes	F														
	8	Francis E. + Pauline Barber / Aloys + Hilda M. Warnert	~~GOVT LOT 2~~ less sold				40.28																		
	9	U. S. of America	SE¼ of NW¼																						
	10	Ray + Gary Finneman / Ralph Moffitt + Lyle Baker	PART of GOVT LOT 2 (1 ac.)				1		no	no	R														
	11	U. S. of America	NE¼ of SW¼																						
	12	U. S. of America	GOVT LOT 3 less 3 acs.																						
	13	U. S. of America	~~GOVT LOT 4~~ less RY.																						
	14	U. S. of America	SE¼ of SW¼																						
	15	Hobert Turner	3 acs. of GOVT LOT 3				3		no	SR no	L														
	16	U. S. of America	NE¼ of SE¼																						
	17	State of Minnesota	NW¼ of SE¼																						
	18	U. S. of America	SW¼ of SE¼																						
	19	U. S. of America	SE¼ of SE¼																						
	20																								
							44.28																		

Cass County, Minnesota, for Taxes for the Year 1963.

	Sold for Taxes	Valuations by School Districts as Equalized by Department of Taxation: District No. / Rate Mills (Dollars)	District No. / Rate Mills (Dollars)	District No. / Rate Mills (Dollars)	District No. / Rate Mills (Dollars)	Tax including State Homestead Mills ($ cts.)	State Tax on Non-Homestead Mills ($ cts.)	Special Taxes ($ cts.)	Special Taxes ($ cts.)	Total Taxes ($ cts.)		Paid	When Paid (Month Day Year)	Number of Receipt	March Settlement 1964 ($ cts.)	June Settlement 1964 ($ cts.)	Penalty ($ cts.)	November Settlement 1964 ($ cts.)	Penalty ($ cts.)	Collections to First Monday in January 1965 ($ cts.)	Penalty ($ cts.)	Delinquent on First Monday in January 1965 ($ cts.)	Total Delinquent Tax and Penalty ($ cts.)	Remarks
1											1													
2											2													
3											3													
4											4													
5											5													
6											6													
7											7													
8		40				937				932	8	PAID IN FULL FEB 4 1964		4109	932									
9											9													
10			120			3096	108			3204	10	PAID IN FULL MAY 6 1964		9258		3204								9600
11											11													
12											12													
13											13													
14											14													
15		78				1818	70			1888	15	PAID IN FULL MAY 7 1964		8031		1888								9601
16											16													
17											17													
18											18													
19											19													
20											20													
		40 / 78 / 118	120	40 / 198 / 238		2758 / 3096 / 5846	1.78			6024					932	5092								

Real Estate

Form 5CD MILLER-DAVIS CO., MINNEAPOLIS

Assessment Roll and Tax List of Real Property in the Town of Slater

* Indicate Type of Property: R-Residential, C-Commercial, I-Industrial, U-Utility, F-Farm, L-Lakeshore, T-Timber, M-Mineral

		DESCRIPTION OF PROPERTY							TRUE AND FULL VALUATIONS				ASSESSED VALUATIONS									
													RURAL		ALL OTHER							
IN WHOSE NAME ASSESSED		SUBDIVISION	Sec. or Lot	Town or Block	Rng.	Number of Acres of Land (Acres / 100ths)	No. School District	Indicate Homestead Yes or No	Agri. or Seas. Recr. Yes or No	* Indicate Type Property	LAND Exclusive of Structures and Improvements	BUILDINGS and Other Structures	MACHINERY Permanently Attached to Real Estate	TOTAL True and Full Value	Homestead Up to $4,000 20%	Over $4,000 and Non-Homestead 33⅓%	Timber Land Class 3e 20%	Homestead Up to $4,000 25%	Over $4,000 and Non-Homestead 40%	MACHINERY Permanently Attached to Real Estate 33⅓%	Seasonal and Recreational Cabins 33⅓%	TOTAL ASSESSED VALUE	Total Assessed Value as Equalized by the Board of Review	FINAL EQUALIZED VALUE
											Dollars	Dollars	Dollars	Dollars	Dollars	Dollars	Dollars	Dollars	Dollars	Dollars	Dollars	Dollars	Dollars	Dollars
U. S. of America	1	NE¼ of NE¼	19	142	26		118																	
U. S. of America	2	NW¼ of NE¼																						
U. S. of America	3	SW¼ of NE¼ less R/W																						
U. S. of America	4	SE¼ of NE¼																						
	5																							
U. S. of America	6	NE¼ of NW¼ less R/W																						
U. S. of America	7	GOVT LOT 1 less R/W																						
U. S. of America	8	GOVT LOT 2 less R/W																						
U. S. of America	9	SE¼ of NW¼ less R/W																						
	10																							
U. S. of America	11	NE¼ of SW¼																						
U. S. of America	12	GOVT LOT 3																						
U. S. of America	13	GOVT LOT 4																						
U. S. of America	14	SE¼ of SW¼																						
	15																							
State of Minnesota	16	NE¼ of SE¼ less R/W																						
State of Minnesota	17	NW¼ of SE¼ less R/W																						
U. S. of America	18	GOVT LOT 5																						
State of Minnesota	19	GOVT LOT 6 less R/W																						
	20																							

Cass County, Minnesota, for Taxes for the Year 1963.

	SOLD FOR TAXES	VALUATIONS BY SCHOOL DISTRICTS AS EQUALIZED BY DEPARTMENT OF TAXATION						Tax Including State Homestead	State Tax on Non-Homestead	SPECIAL TAXES	SPECIAL TAXES	TOTAL TAXES		PAID	WHEN PAID	Number of Receipt	March Settlement 1964	June Settlement 1964	Penalty	November Settlement 1964	Penalty	Collections to First Monday in January 1965	Penalty	Delinquent on First Monday in January 1965	Total Delinquent Tax and Penalty	REMARKS
		District No. ____ Rate ____ ____ Mills	District No. ____ Rate ____ ____ Mills	District No. ____ Rate ____ ____ Mills	District No. ____ Rate ____ ____ Mills	District No. ____ Rate ____ ____ Mills	District No. ____ Rate ____ ____ Mills	____ Mills	____ Mills	$ cts.	$ cts.	$ cts.			Month Day Year		$ cts.	$ cts.	$ cts.	$ cts.	$ cts.	$ cts.	$ cts.	$ cts.	$ cts.	
	Dollars	Dollars	Dollars	Dollars	Dollars	Dollars																				
1													1													
2													2													
3													3													
4													4													
5													5													
6													6													
7													7													
8													8													
9													9													
10													10													
11													11													
12													12													
13													13													
14													14													
15													15													
16													16													
17													17													
18													18													
19													19													
20													20													

Real Estate

Assessment Roll and Tax List of Real Property in the Town of Slater, Cass County, Minnesota, for Taxes for the Year 1963.

Form 5CD MILLER-DAVIS CO., MINNEAPOLIS

* Indicate Type of Property: R-Residential, C-Commercial, I-Industrial, U-Utility, F-Farm, L-Lakeshore, T-Timber, M-Mineral

	In Whose Name Assessed	Description of Property: Subdivision	Sec. or Lot	Town or Block	Rng.	Number of Acres of Land: Acres	100ths	No. School District	Indicate Homestead Yes No	Agri. or Seas. Bldg. Yes No	* Indicate Type Property	True and Full Valuations: Land Exclusive of Structures and Improvements	Buildings and Other Structures	Machinery Permanently Attached to Real Estate	Total True and Full Value	Assessed Valuations: Rural: Homestead Up to $4,000 20%	Rural: Over $4,000 and Non-Homestead 33⅓%	Rural: Timber Class 1c 20%	All Other: Homestead Up to $4,000 25%	All Other: Over $4,000 and Non-Homestead 40%	Machinery Permanently Attached to Real Estate 33⅓%	Seasonal and Recreational Claims 33⅓%	Total Assessed Value	Total Assessed Value as Equalized by the Board of Review	Final Equalized Value
												Dollars	Dollars	Dollars	Dollars	Dollars	Dollars	Dollars	Dollars	Dollars	Dollars	Dollars	Dollars	Dollars	Dollars
1	Vern + Olive Weyer	N. 60 acs of N½ of NE¼ ~~NW¼ of NE¼~~	20	147	26	60		118	770	48	F														
2	State of Minnesota	S. 20 acs of N½ of NE¼ ~~NW¼ of NE¼~~																							
3	State of Minnesota	SW¼ of NE¼																							
4	U. S. of America	SE¼ of NE¼																							
5																									
6	U. S. of America	NE¼ of NW¼																							
7	U. S. of America	NW¼ of NW¼																							
8	U. S. of America	SW¼ of NW¼																							
9	U. S. of America	SE¼ of NW¼																							
10																									
11	U. S. of America	NE¼ of SW¼																							
12	U. S. of America	NW¼ of SW¼																							
13	U. S. of America	SW¼ of SW¼ less R/W																							
14	State of Minnesota	SE¼ of SW¼ less R/W																							
15																									
16	Donald Cook	NE¼ of SE¼				40			770	Not T		201 New assessment											67		
17	U. S. of America	NW¼ of SE¼																							
18	U. S. of America	SW¼ of SE¼																							
19	Donald Cook	SE¼ of SE¼				40			770	Not T		201 New Assessment											67		
20																									
						140																			

Cass County, Minnesota, for Taxes for the Year 1963.

	Sold for Taxes	Valuations by School Districts as Equalized by Department of Taxation: District No. Rate Mills	District No. Rate Mills	District No. Rate Mills	District No. Rate Mills	Tax Including State Homestead Mills	State Tax on Non-Homestead 8.4 Mills	Special Taxes	Special Taxes	Total Taxes	Paid	When Paid: Month Day Year	Number of Receipt	March Settlement 1964	June Settlement 1964	Penalty	November Settlement 1964	Penalty	Collections to First Monday in January 1965	Penalty	Delinquent on First Monday in January 1965	Total Delinquent Tax and Penalty	Remarks
	Dollars	Dollars	Dollars	Dollars	Dollars	$ cts.	$ cts.	$ cts.	$ cts.	$ cts.				$ cts.	$ cts.	$ cts.	$ cts.	$ cts.	$ cts.	$ cts.	$ cts.	$ cts.	
1		164	District 2			3877	146			3968	PAID IN FULL	AUG 10 1964	17291				3968						14379
2			PAID D																				
3																							
4																							
5																							
6																							
7																							
8																							
9																							
10																							
11																							
12																							
13																							
14																							
15																							
16		67				1562	60			1622	PAID IN FULL	MAY 1 1964	8908		1622								9596
17																							
18																							
19		67				1562	60			1622	PAID IN FULL	MAY 1 1964	8908		1622								9596
20																							
		298				6986	266			7212					3244		3968						

Real Estate

Form 5CD WILLIS-DAYE CO., MINNEAPOLIS

Assessment Roll and Tax List of Real Property in the Town of Slater, Cass County, Minnesota, for Taxes for the Year 1963.

* Indicate Type of Property: R-Residential, C-Commercial, I-Industrial, U-Utility, F-Farm, L-Lakeshore, T-Timber, M-Mineral

In Whose Name Assessed		Description of Property: Subdivision	Sec. or Lot	Town or Block	Rng.	Number of Acres of Land: Acres	100ths	No. School District	Indicate Homestead Yes or No	Agri. or Non-Agri. Yes or No	* Indicate Type of Property	True and Full Valuations: Land Exclusive of Structures and Improvements (Dollars)	Buildings and Other Structures (Dollars)	Machinery Permanently Attached to Real Estate (Dollars)	Total True and Full Value (Dollars)	Assessed Valuations: Rural: Homestead Up to $4,000 20% (Dollars)	Rural: Over $4,000 and Non-Homestead 33⅓% (Dollars)	All Other: Timber Land Class 3e 20% (Dollars)	All Other: Homestead Up to $4,000 22% (Dollars)	All Other: Over $4,000 and Non-Homestead 40% (Dollars)	All Other: Machinery Permanently Attached to Real Estate 33⅓% (Dollars)	All Other: Seasonal and Recreational Cabins 33⅓% (Dollars)	Total Assessed Value (Dollars)	Final Assessed Value Equalized by the Board of Review (Dollars)	Final Equalized Value (Dollars)
U. S. of America	1	NE¼ of NE¼				21	142.26	118																	
U. S. of America	2	NW¼ of NE¼																							
U. S. of America	3	SW¼ of NE¼																							
U. S. of America	4	SE¼ of NE¼																							
	5																								
U. S. of America	6	NE¼ of NW¼																							
U. S. of America	7	NW¼ of NW¼																							
U. S. of America	8	SW¼ of NW¼																							
U. S. of America	9	SE¼ of NW¼																							
	10																								
U. S. of America	11	NE¼ of SW¼																							
U. S. of America	12	NW¼ of SW¼																							
U. S. of America	13	SW¼ of SW¼																							
U. S. of America	14	SE¼ of SW¼																							
	15																								
State of Minnesota	16	GOVT LOT 1																							
U. S. of America	17	NW¼ of SE¼																							
U. S. of America	18	GOVT LOT 2																							
U. S. of America	19	SE¼ of SE¼																							
	20																								

	Sold for Taxes (Dollars)	Valuations by School Districts as Equalized by Department of Taxation: District No. ___ Rate ___ Mills (Dollars)	District No. ___ Rate ___ Mills (Dollars)	District No. ___ Rate ___ Mills (Dollars)	District No. ___ Rate ___ Mills (Dollars)	District No. ___ Rate ___ Mills (Dollars)	Tax Including State Homestead ___ Mills ($ cts.)	State Tax on Non-Homestead ___ Mills ($ cts.)	Special Taxes ($ cts.)	Special Taxes ($ cts.)	Total Taxes ($ cts.)		Paid	When Paid: Month Day Year	Number of Receipt	March Settlement 1964 ($ cts.)	June Settlement 1964 ($ cts.)	Penalty ($ cts.)	November Settlement 1964 ($ cts.)	Penalty ($ cts.)	Collections to First Monday in January 1965 ($ cts.)	Penalty ($ cts.)	Delinquent on First Monday in January 1965 ($ cts.)	Total Delinquent Tax and Penalty ($ cts.)	Remarks
1												1													
2												2													
3												3													
4												4													
5												5													
6												6													
7												7													
8												8													
9												9													
10												10													
11												11													
12												12													
13												13													
14												14													
15												15													
16												16													
17												17													
18												18													
19												19													
20												20													

Real Estate

Assessment Roll and Tax List of Real Property in the Town of Slater

Form 5CD HILLER-DAVIS CO., MINNEAPOLIS

* Indicate Type of Property: R-Residential, C-Commercial, I-Industrial, U-Utility, F-Farm, L-Lakeshore, T-Timber, M-Mineral

In Whose Name Assessed		Description of Property: Subdivision	Sec. or Lot	Town or Block	Rng.	Number of Acres of Land (Acres 100ths)	No. School District	Indicate Homestead Yes or No	Agri. or Seas. Rev. Yes or No	* Indicate Type of Property	True and Full Valuations: Land Exclusive of Structures and Improvements (Dollars)	Buildings and Other Structures (Dollars)	Machinery Permanently Attached to Real Estate (Dollars)	Total True and Full Value (Dollars)	Assessed Valuations: Rural: Homestead Up to $4,000 20% (Dollars)	Rural: Over $4,000 and Non-Homestead 33⅓% (Dollars)	All Other: Timber Land Class 2a 20% (Dollars)	All Other: Homestead Up to $4,000 25% (Dollars)	All Other: Over $4,000 and Non-Homestead 40% (Dollars)	Machinery Permanently Attached to Real Estate 33⅓% (Dollars)	Seasonal and Recreational Cabins 33⅓% (Dollars)	Total Assessed Value (Dollars)	Total Assessed Value as Equalized by the Board of Review (Dollars)	Final Equalized Value (Dollars)	
John A. + Chloe D. Karner	1	NE¼ of NE¼	22	142	26	40	118	yes	yes	F															
" " "	2	NW¼ of NE¼				40		"	"	"															
U. S. of America	3	SW¼ of NE¼																							
U. S. of America	4	SE¼ of NE¼																							
	5																								
U. S. of America	6	~~NE¼ of NW¼~~ GOVT LOT 2																							
U. S. of America	7	~~NW¼ of NW¼~~ GOVT LOT 1																							
U. S. of America	8	~~SW¼ of NW¼~~ GOVT LOT 3																							
U. S. of America	9	SE¼ of NW¼																							
	10																								
U. S. of America	11	NE¼ of SW¼																							
U. S. of America	12	~~NW¼ of SW¼~~ GOVT LOT 4																							
U. S. of America	13	~~SW¼ of SW¼~~ GOVT LOT 5																							
U. S. of America	14	SE¼ of SW¼																							
	15																								
U. S. of America	16	NE¼ of SE¼																							
U. S. of America	17	NW¼ of SE¼																							
U. S. of America	18	SW¼ of SE¼																							
U. S. of America	19	SE¼ of SE¼																							
	20																								

80

Cass County, Minnesota, for Taxes for the Year 1963.

Real Estate Book

	Sold for Taxes	Valuations by School Districts as Equalized by Department of Taxation: District No. 36 Rate 23 Mills (Dollars)	District No. ___ Rate ___ Mills (Dollars)	District No. ___ Rate ___ Mills (Dollars)	District No. ___ Rate ___ Mills (Dollars)	District No. ___ Rate ___ Mills (Dollars)	Tax including State Homestead ___ Mills ($ cts.)	State Tax on Non-Homestead ___ Mills ($ cts.)	Special Taxes ($ cts.)	Special Taxes ($ cts.)	Total Taxes ($ cts.)	Paid: When Paid (Month Day Year)	Number of Receipt	March Settlement 1964 ($ cts.)	June Settlement 1964 ($ cts.)	Penalty ($ cts.)	November Settlement 1964 ($ cts.)	Penalty ($ cts.)	Collections to First Monday in January 1965 ($ cts.)	Penalty ($ cts.)	Delinquent on First Monday in January 1965 ($ cts.)	Total Delinquent Tax and Penalty ($ cts.)	Remarks
1		U 141					3286				3286	2nd HALF PAID OCT 3 0 1964 1st HALF PAID MAY 5 0 1964	19117		1643		1643					1786	1643
2		U 40					932				932	2ND HALF PAID OCT 3 0 1964 1st HALF PAID MAY 5 0 1964	19117		466		466						"
3																							
4																							
5																							
6																							
7																							
8																							
9																							
10																							
11																							
12																							
13																							
14																							
15																							
16																							
17																							
18																							
19																							
20																							
		U 181					4218				4218				2109		2109						

Real Estate

Assessment Roll and Tax List of Real Property in the Town of Slater

Form 5CD HILLSBARTS CO., MINNEAPOLIS

* Indicate Type of Property: R-Residential, C-Commercial, I-Industrial, U-Utility, F-Farm, L-Lakeshore, T-Timber, M-Mineral

In Whose Name Assessed		Description of Property: Subdivision	Sec. or Lot	Town or Block	Rng.	Number of Acres of Land (Acres 100ths)	No. School District	Indicate Homestead Yes or No	Agri. or Rural Res. Yes or No	Indicate Type of Prop. Per Tp	True and Full Valuations: Land Exclusive of Structures and Improvements (Dollars)	Buildings and Other Structures (Dollars)	Machinery Permanently Attached to Real Estate (Dollars)	Total True and Full Value (Dollars)	Assessed Valuations: Rural: Homestead Up to $4,000 20% (Dollars)	Rural: Over $4,000 and Non-Homestead 33⅓% (Dollars)	All Other: Timber Land Class 1a 20% (Dollars)	All Other: Homestead Up to $4,000 25% (Dollars)	All Other: Over $4,000 and Non-Homestead 40% (Dollars)	Machinery Permanently Attached to Real Estate 33⅓% (Dollars)	Seasonal and Recreational Cabins 33⅓% (Dollars)	Total Assessed Value (Dollars)	Total Assessed Value as Equalized by the Board of Review (Dollars)	Final Equalized Value (Dollars)
John J. + Delila G. Swing	1	NE¼ of NE¼ less 5 of 1	23	142	26	35	118	yes	yes	F														
Fred H. + Charles Barta	2	NW¼ of NE¼						no	"	T														
State of Minnesota	3	SW¼ of NE¼																						
Judith Ann + Ronald G. Hanson, Jr.	4	SE¼ of NE¼				40		yes	yes	F														
Frank D. + Theresa C. Burgess	5	START AT NE COR of NE¼ of NE¼ W. 360' S. 525' E. 476' N. 525' to beg.				5		no	"	L														
Amelia A. + Jerome D. Hogeveen																								
John H. + Chloe D. Karner	6	~~N½ of NW¼~~ GOVT LOT 1				37.50		yes	"	T														
" " "	7	~~NW¼ of NW¼~~ GOVT LOT 2				35.75		"	"	F														
Paul Rayman	8	SW¼ of NW¼				40		no	"	T														
State of Minnesota	9	SE¼ of NW¼																						
	10																							
State of Minnesota	11	NE¼ of SW¼																						
State of Minnesota	12	NW¼ of SW¼																						
State of Minnesota	13	SW¼ of SW¼																						
State of Minnesota	14	SE¼ of SW¼																						
	15																							
U. S. of America	16	~~N½ of SE¼~~ GOVT LOT 3																						
State of Minnesota	17	NW¼ of SE¼ less NE¼																						
State of Minnesota	18	SW¼ of SE¼																						
O. M. L. + Luella A. Olson	19	~~SE¼ of SE¼~~ GOVT LOT 4				23.30		yes	yes	L														
John H. + Chloe D. Karner	20	NE¼ of NW¼ and SE¼																						
						216.55																		

Valuations by School Districts as Equalized by Department of Taxation

	Sold for Taxes	District No. Rate Mills (Dollars)	District No. Rate Mills (Dollars)	District No. Rate Mills (Dollars)	District No. Rate Mills (Dollars)	District No. Rate Mills (Dollars)	Tax Including State Homestead Mills ($ cts.)	State Tax on Non-Homestead 1.97 Mills ($ cts.)	Special Taxes ($ cts.)	Special Taxes ($ cts.)	Total Taxes ($ cts.)		Paid	When Paid (Month Day Year)	Number of Receipt	March Settlement 1964 ($ cts.)	June Settlement 1964 ($ cts.)	Penalty ($ cts.)	November Settlement 1964 ($ cts.)	Penalty ($ cts.)	Collections to First Monday in January 1965 ($ cts.)	Penalty ($ cts.)	Delinquent on First Monday in January 1965 ($ cts.)	Total Delinquent Tax and Penalty ($ cts.)	Remarks
1		4.36					8.38				8.38	1	2nd HALF PAID 1st HALF PAID	OCT 2 9 1964 MAY 2 9 1964	19174 12917		4.18		4.17						17913 3 mobile homes ~~12 4.17~~ 9653
2		67					156.22	60			162.22	2	PAID IN FULL MAY 1 9 1964		10025		162.22								
3												3													
4		4.58					13.52				13.52	4	PAID IN FULL MAY 1 2 1964		9574		13.52								9665
5 SOLD FOR TAXES		15					3.50	14			3.64	5	2nd HALF PAID 1st HALF PAID JUL 1 4 1964	OCT 2 1 1964 JUL 1 4 1964	21589 17833				1.82 1.82						9664 14380
6		4.37					9.08				9.08	6	2nd HALF PAID OCT 2 2 1964 1st HALF PAID MAY 2 9 1964				4.54		4.54						17916 9662
7		4.57					13.08				13.08	7	2nd HALF PAID OCT 2 2 1964 1st HALF PAID MAY 2 9 1964		21187 12894		6.64		6.64						" "
8		67					156.22	60			162.22	8	PAID IN FULL MAY 2 9 1964		12945		162.22								9663
9												9													
10												10													
11												11													
12												12													
13												13													
14												14													
15												15													
16												16													
17												17													
18												18													
19 SOLD FOR TAXES		4.135					31.46				31.46	19	PAID IN FULL MAY 2 1 1964		10208		31.46								
20												20													10723
		4.325 149 474					110.46	134			11.180						927.8		184.9						3 mobile homes

Real Estate

Assessment Roll and Tax List of Real Property in the Town of Slater

Form 5CD HILLER-DAVIS CO., MINNEAPOLIS

* Indicate Type of Property: R-Residential, C-Commercial, I-Industrial, U-Utility, F-Farm, L-Lakeshore, T-Timber, M-Mineral

	IN WHOSE NAME ASSESSED		DESCRIPTION OF PROPERTY: SUBDIVISION	Sec. or Lot	Town or Block	Rng.	Number of Acres of Land (Acres 100ths)	No. School District	Indicate Homestead Yes or No	Agri. or Seas. Recr. Yes or No	* Indicate Type of Property	TRUE AND FULL VALUATIONS: LAND Exclusive of Structures and Improvements (Dollars)	BUILDINGS and Other Structures (Dollars)	MACHINERY Permanently Attached to Real Estate (Dollars)	TOTAL True and Full Value (Dollars)	ASSESSED VALUATIONS: RURAL: Homestead Up to $4,000 20% (Dollars)	RURAL: Over $4,000 and Non-Homestead 33⅓% (Dollars)	ALL OTHER: Timber Land Class 3a 20% (Dollars)	ALL OTHER: Homestead Up to $4,000 25% (Dollars)	ALL OTHER: Over $4,000 and Non-Homestead 40% (Dollars)	ALL OTHER: Machinery Permanently Attached to Real Estate 33⅓% (Dollars)	ALL OTHER: Seasonal and Recreational Cabins 33⅓% (Dollars)	TOTAL ASSESSED VALUE (Dollars)	Total Assessed Value as Equalized by the Board of Review (Dollars)	FINAL EQUALIZED VALUE (Dollars)
	State of Minnesota	1	NE¼ of NE¼	24	142	26		118																
	State of Minnesota	2	NW¼ of NE¼																					
	U. S. of America	3	SW¼ of NE¼																					
	U. S. of America	4	SE¼ of NE¼																					
	Robert Fischer	5	GOVT LOT 7				19		no	no	L													
	~~Otto J. Volkrath~~ State of Minnesota	6	~~GOVT LOT 1~~				~~14.25~~		~~no~~	~~no~~	~~L~~													
	Hugo L. + Agnes E. Johnson	7	GOVT LOT 6 less N. 700'				9.25		no	no	"													
	" " "	8	~~GOVT LOT 5~~				21.25		"	"	"													
	State of Minnesota	9	~~GOVT LOT 2~~																					
	Frank D. + Theresa C. Burgess Carmelo A. + Jerome F. Hogeveen	10	N. 700' of GOVT LOT 6						no	no	L													
	U. S. of America	11	NE¼ of SW¼																					
	~~U. S. of America~~	12	~~GOVT LOT 4~~																					
	Maynard + Caroline Free	13	~~GOVT LOT 3~~				10		no	no	T													
	U. S. of America	14	SE¼ of SW¼																					
		15																						
	State of Minnesota	16	NE¼ of SE¼																					
	State of Minnesota	17	NW¼ of SE¼																					
	State of Minnesota	18	SW¼ of SE¼																					
	State of Minnesota	19	SE¼ of SE¼																					
		20																						
							40.69																	

Cass County, Minnesota, for Taxes for the Year 1963.

	SOLD FOR TAXES	VALUATIONS BY SCHOOL DISTRICTS AS EQUALIZED BY DEPARTMENT OF TAXATION: District No. 66 / 118 (Dollars)	District No. / Rate 33 Mills (Dollars)	District No. 115 / Rate 32 Mills (Dollars)	District No. / Rate ___ Mills (Dollars)	District No. / Rate ___ Mills (Dollars)	Tax Including State Homestead ___ Mills ($ cts.)	State Tax on Non-Homestead 94 Mills ($ cts.)	SPECIAL TAXES ($ cts.)	SPECIAL TAXES ($ cts.)	TOTAL TAXES ($ cts.)		PAID	WHEN PAID (Month Day Year)	Number of Receipt	March Settlement 1964 ($ cts.)	June Settlement 1964 ($ cts.)	Penalty ($ cts.)	November Settlement 1964 ($ cts.)	Penalty ($ cts.)	Collections to First Monday in January 1965 ($ cts.)	Penalty ($ cts.)	Delinquent on First Monday in January 1965 ($ cts.)	Total Delinquent Tax and Penalty ($ cts.)	REMARKS
1												1												
2												2												
3												3												
4												4												
5	SOLD FOR TAXES			6			154	06			160	5										160		1963 Return
6		Value out - Fof 9-23-63.										6												
7		154					3588	138			3726	7	PAID IN FULL MAY 25 1964											
8		60					1398	54			1452	8	PAID IN FULL MAY 25 1964	12387			51 78							7666
9												9												
10		946					22040	844			22886	10	FIRST HALF PAID OCT 31 1964 / SECOND HALF PAID JUL 14 1964	21887 / 17653					114 45 / 114 45	4.74				14280
11												11												
12												12												
13	SOLD FOR TAXES	14					326	12			338	13	PAID IN FULL JUN 24 1964	14815					3 38	.05				13974
14												14												
15												15												
16												16												
17												17												
18												18												
19												19												
20												20												
		1174		6 = 1180		710	154 / 27354 / 27508	1064			28562						51 78		232 54			160		

Real Estate

Form 5CD · MILLER-DAVIS CO., MINNEAPOLIS

Assessment Roll and Tax List of Real Property in the Town of Slater

* Indicate Type of Property: R-Residential, C-Commercial, I-Industrial, U-Utility, F-Farm, L-Lakeshore, T-Timber, M-Mineral

		DESCRIPTION OF PROPERTY								TRUE AND FULL VALUATIONS				ASSESSED VALUATIONS									
														RURAL		ALL OTHER							
IN WHOSE NAME ASSESSED		SUBDIVISION	Sec. or Lot	Town or Block	Rng.	Number of Acres of Land (Acres 100ths)	Sch. District No.	Indicate Homestead Yes or No	Agri. or Seas. Heer. Yes or No	* Indicate Type of Property	LAND Exclusive of Structures and Improvements (Dollars)	BUILDINGS and Other Structures (Dollars)	MACHINERY Permanently Attached to Real Estate (Dollars)	TOTAL True and Full Value (Dollars)	Homestead Up to $4,000 20% (Dollars)	Over $4,000 and Non-Homestead 33⅓% (Dollars)	Timber Land Class 3a 20% (Dollars)	Homestead Up to $4,000 25% (Dollars)	Over $4,000 and Non-Homestead 40% (Dollars)	MACHINERY Permanently Attached to Real Estate 33⅓% (Dollars)	Seasonal and Recreational Cabins 33⅓% (Dollars)	TOTAL ASSESSED VALUE (Dollars)	Total Assessed Value Equalized by the Board of Review (Dollars)	FINAL EQUALIZED VALUE (Dollars)
State of Minnesota	1	NE¼ of NE¼	25	142	26		118																
State of Minnesota	2	NW¼ of NE¼																					
State of Minnesota	3	SW¼ of NE¼																					
State of Minnesota	4	SE¼ of NE¼																					
	5																						
State of Minnesota	6	NE¼ of NW¼																					
John J. Russell Alvilda + John Miller	7	~~GOVT LOT 1~~				14 75		no	yes	T													
Raymond C. Zral	8	~~GOVT LOT 2~~				25		"	"	L													
State of Minnesota Leopold + Mildred Graeber H Brandes	9	SE¼ of NW¼																					
	10																						
C. P. Rowen Mary Elma Rowen	11	NE¼ of SW¼				40		yes	yes	T													
" "	12	NW¼ of SW¼				40		"	"	"													
" "	13	SW¼ of SW¼				40		"	"	F													
State of Minnesota	14	SE¼ of SW¼																					
	15																						
State of Minnesota	16	NE¼ of SE¼																					
Clarence W. + Elmer A. Ramus	17	NW¼ of SE¼				40		no	yes	T													
State of Minnesota	18	SW¼ of SE¼																					
State of Minnesota	19	SE¼ of SE¼																					
	20																						
						199 45																	

Cass County, Minnesota, for Taxes for the Year 1963.

	SOLD FOR TAXES	VALUATIONS BY SCHOOL DISTRICTS AS EQUALIZED BY DEPARTMENT OF TAXATION: District No. Rate ___ Mills (Dollars)	District No. Rate ___ Mills (Dollars)	District No. Rate ___ Mills (Dollars)	District No. Rate ___ Mills (Dollars)	District No. Rate ___ Mills (Dollars)	Tax Including State Homestead ___ Mills ($ cts.)	State Tax on Non-Homestead 4.97 Mills ($ cts.)	SPECIAL TAXES ($ cts.)	SPECIAL TAXES ($ cts.)	TOTAL TAXES ($ cts.)		PAID	WHEN PAID (Month Day Year)	Number of Receipt	March Settlement 1964 ($ cts.)	June Settlement 1964 ($ cts.)	Penalty ($ cts.)	November Settlement 1964 ($ cts.)	Penalty ($ cts.)	Collections to First Monday in January 1965 ($ cts.)	Penalty ($ cts.)	Delinquent on First Monday in January 1965 ($ cts.)	Total Delinquent Tax and Penalty ($ cts.)	REMARKS
1												1												
2												2												
3												3												
4												4												
5												5												
6												6												
7		28				652	24				676	7	PAID IN FULL MAR 8 1964	5766		6 76								
8		96				2236	86				2322	8	PAID IN FULL MAY 29 1964	12749		23 22								14966
9												9												9667
10												10												
11		H 40				932					932	11	PAID IN FULL MAY 6 1964											
12		H 40				932					932	12	PAID IN FULL MAY 6 1964	12359		35 88								4592
13		H 94				1724					1724	13	PAID IN FULL MAY 6 1964											
14												14												
15												15												
16												16												
17	SOLD FOR TAXES	67				1562	60				1622	17												
18												18										1622	1704	25769
19												19												
20												20												
		H 154 / 191 / 345				8038	170				8208						6586					1622		

Real Estate

Form 5CD MILLER-DAVIS CO., MINNEAPOLIS

Assessment Roll and Tax List of Real Property in the Town of Slater, Cass County, Minnesota, for Taxes for the Year 1963.

* Indicate Type of Property: R-Residential, C-Commercial, I-Industrial, U-Utility, F-Farm, L-Lakeshore, T-Timber, M-Mineral

	IN WHOSE NAME ASSESSED		DESCRIPTION OF PROPERTY: SUBDIVISION	Sec. or Lot	Town or Block	Rng.	Number of Acres of Land (Acres 100ths)	No. School District	Indicate Homestead Yes or No	Agri. Homest. Reg. Yes or No	* Indicate Type of Property	TRUE AND FULL VALUATIONS: LAND Exclusive of Structures and Improvements	BUILDINGS and Other Structures	MACHINERY Permanently Attached to Real Estate	TOTAL True and Full Value	ASSESSED VALUATIONS: RURAL: Homestead Up to $4,000 20%	RURAL: Over $4,000 and Non-Homestead 33⅓%	ALL OTHER: Homestead Up to $4,000 25%	ALL OTHER: Over $4,000 and Non-Homestead 40%	MACHINERY Permanently Attached to Real Estate 33⅓%	Seasonal and Recreational Cabins 33⅓%	TOTAL ASSESSED VALUE	Total Assessed Value as Equalized by the Board of Review	FINAL EQUALIZED VALUE	REMARKS
							Acres					Dollars	Dollars	Dollars	Dollars	Dollars	Dollars	Dollars	Dollars	Dollars	Dollars	Dollars	Dollars	Dollars	
	O. M. L. + Luella A. Olson	1	GOVT LOT 1	26	142	26	25.75	118	no	no	L														
	State of Minnesota	2	NW¼ of NE¼																						
	State of Minnesota	3	SW¼ of NE¼																						
	Frank P. + John R. Chermak	4	GOVT LOT 2				36.50		no	yes	T														
		5																							
	State of Minnesota	6	NE¼ of NW¼																						
	State of Minnesota	7	NW¼ of NW¼																						
	State of Minnesota	8	SW¼ of NW¼																						
	State of Minnesota	9	SE¼ of NW¼																						
		10																							
	U. S. of America	11	NE¼ of SW¼																						
	U. S. of America	12	NW¼ of SW¼																						
	Thomas Swankier	13	SW¼ of SW¼				40		no	yes	F														
	Francis Swankier	14	SE¼ of SW¼				40		yes	"	"														
		15																							
	U. S. of America	16	NE¼ of SE¼																						
	U. S. of America	17	NW¼ of SE¼																						
	John M. Mergen	18	SW¼ of SE¼				40		yes	yes	F														
	" "	19	SE¼ of SE¼				40		"	"	"														
		20																							
							222.25																		

	SOLD FOR TAXES	VALUATIONS BY SCHOOL DISTRICTS AS EQUALIZED BY DEPARTMENT OF TAXATION: District No. / Rate ___ Mills	District No. / Rate ___ Mills	District No. / Rate ___ Mills	District No. / Rate ___ Mills	Tax including State Homestead ___ Mills	State Tax on Non-Homestead 14.7 Mills	SPECIAL TAXES	SPECIAL TAXES	TOTAL TAXES		PAID	WHEN PAID (Month Day Year)	Number of Receipt	March Settlement 1964	June Settlement 1964	Penalty	November Settlement 1964	Penalty	Collections to First Monday in January 1965	Penalty	Delinquent on First Monday in January 1965	Total Delinquent Tax and Penalty	REMARKS
		Dollars	Dollars	Dollars	Dollars	Dollars	$ cts.	$ cts.	$ cts.	$ cts.					$ cts.	$ cts.	$ cts.	$ cts.	$ cts.	$ cts.	$ cts.	$ cts.	$ cts.	
1	SOLD FOR TAXES				321	8584	286			8568	1	PAID IN FULL MAY 4 1964		10200		8568								139.73
2											2													
3											3													
4			67			1562	60			1622	4	Pd D.R. 36804 1-4-65		Amt 17.54										9.668
5											5													
6											6													
7											7													
8											8													
9											9													
10											10													
11											11													
12											12													
13	SOLD FOR TAXES		54			1256	78			1306	13	PAID IN FULL MAY 18 1964		9962		1306								9.670
14			H 132			2376				2376	14	PAID IN FULL MAY 18 1964		9963		2376								9.669
15											15													
16											16													
17											17													
18			H 40			932				932	18											932.9	10.25	12.73
19			H 83			1934				1934	19											1934.9	21.27	
20											20													
			H 225		= 225	NL 8484																		
			121		321 = 447	8623	394			1635						12250						44.88		
			346		667	16344																		

Real Estate

Assessment Roll and Tax List of Real Property in the Town of Slater — Cass County, Minnesota, for Taxes for the Year 1963.

Form 5CD · MILLER-DAVIS CO., MINNEAPOLIS

* Indicate Type of Property: R-Residential, C-Commercial, I-Industrial, U-Utility, F-Farm, L-Lakeshore, T-Timber, M-Mineral

	IN WHOSE NAME ASSESSED		DESCRIPTION OF PROPERTY: SUBDIVISION	Sec. or Lot	Town or Block	Rng.	Number of Acres of Land: Acres	Number of Acres of Land: 100ths	No. School District	Indicate Homestead Yes No	Ag. or Seas. Recr. Yes No	* Indicate Type of Property	TRUE AND FULL VALUATIONS: LAND Exclusive of Structures and Improvements (Dollars)	BUILDINGS and Other Structures (Dollars)	MACHINERY Permanently Attached to Real Estate (Dollars)	TOTAL True and Full Value (Dollars)	ASSESSED VALUATIONS: RURAL: Homestead Up to $4,000 20% (Dollars)	RURAL: Over $4,000 and Non-Homestead 33⅓% (Dollars)	ALL OTHER: Timber Land Class 3e 20% (Dollars)	ALL OTHER: Homestead Up to $4,000 25% (Dollars)	ALL OTHER: Over $4,000 and Non-Homestead 40% (Dollars)	MACHINERY Permanently Attached to Real Estate 33⅓% (Dollars)	Seasonal and Recreational Cabins 33⅓% (Dollars)	TOTAL ASSESSED VALUE (Dollars)	Total Assessed Value as Equalized by the Board of Review (Dollars)	FINAL EQUALIZED VALUE (Dollars)
	U. S. of America	1	NE¼ of NE¼	27	142	26			118																	
	U. S. of America	2	NW¼ of NE¼																							
	State of Minnesota	3	SW¼ of NE¼																							
	State of Minnesota	4	SE¼ of NE¼																							
		5																								
	U. S. of America	6	NE¼ of NW¼																							
	U. S. of America	7	~~NW¼ of NW¼~~ GOVT LOT 1																							
	U. S. of America	8	~~SW¼ of NW¼~~ GOVT LOT 2																							
	U. S. of America	9	SE¼ of NW¼																							
		10																								
	U. S. of America	11	NE¼ of SW¼																							
	U. S. of America	12	~~NW¼ of SW¼~~ GOVT LOT 3																							
	U. S. of America	13	~~SW¼ of SW¼~~ GOVT LOT 4																							
	U. S. of America	14	SE¼ of SW¼																							
		15																								
	U. S. of America	16	NE¼ of SE¼																							
	Clint E. Mason	17	NW¼ of SE¼				40			no	yes	T														
	Clint E. + Lea C. Mason	18	SW¼ of SE¼				40			"	"	"														
	Geo. Backstrom	19	SE¼ of SE¼				40			yes	"	"														
		20																								
							120																			

VALUATIONS BY SCHOOL DISTRICTS AS EQUALIZED BY DEPARTMENT OF TAXATION

	SOLD FOR TAXES	District No. Rate ___ Mills (Dollars)	District No. Rate ___ Mills (Dollars)	District No. Rate ___ Mills (Dollars)	District No. Rate ___ Mills (Dollars)	District No. Rate ___ Mills (Dollars)	Tax including State Homestead ___ Mills ($ cts.)	State Tax on Non-Homestead 8.97 Mills ($ cts.)	SPECIAL TAXES ($ cts.)	SPECIAL TAXES ($ cts.)	TOTAL TAXES ($ cts.)		PAID	WHEN PAID (Month Day Year)	Number of Receipt	March Settlement 1964 ($ cts.)	June Settlement 1964 ($ cts.)	Penalty ($ cts.)	November Settlement 1964 ($ cts.)	Penalty ($ cts.)	Collections to First Monday in January 1965 ($ cts.)	Penalty ($ cts.)	Delinquent on First Monday in January 1965 ($ cts.)	Total Delinquent Tax and Penalty ($ cts.)	REMARKS
1		Rural Sch 50										1													
2		Rate 72										2													
3												3													
4												4													
5												5													
6												6													
7												7													
8												8													
9												9													
10												10													
11												11													
12												12													
13												13													
14												14													
15												15													
16												16													
17		77					1794	68			1862	17	PAID IN FULL MAY 6 1964		9357		3676								9672
18		75					1748	66			1814	18	PAID IN FULL MAY 6 1964												"
19		40					932				932	19	PAID IN FULL MAY 6 1964		9352		932								9671
20		40										20													
		152					4474	134			4608						4608								
		192																							

Form 5CD · MILLER-DAVIS CO., MINNEAPOLIS

Assessment Roll and Tax List of Real Property in the Town of Backer

* Indicate Type of Property: R-Residential, C-Commercial, I-Industrial, U-Utility, F-Farm, L-Lakeshore, T-Timber, M-Mineral

Cass County, Minnesota, for Taxes for the Year 1963.

Real Estate

In Whose Name Assessed		Description of Property: Subdivision	Sec. or Lot	Town or Block	Rng	Number of Acres of Land (Acres 100ths)	No. School District	Indicate Homestead Yes or No	Agri. Homestead Reer. Yes or No	* Indicate Type of Property	True and Full Valuations: Land Exclusive of Structures and Improvements (Dollars)	Buildings and Other Structures (Dollars)	Machinery Permanently Attached to Real Estate (Dollars)	Total True and Full Value (Dollars)	Total Assessed Value as Equalized by the Board of Review (Dollars)	Final Equalized Value (Dollars)
U. S. of America	1	GOVT LOT 1	28	142	26		118									
U. S. of America	2	NW¼ of NE¼														
U. S. of America	3	GOVT LOT 2														
	4	SE¼ of NE¼														
	5															
U. S. of America	6	NE¼ of NW¼														
U. S. of America	7	NW¼ of NW¼														
Harold C. + Emma C. Brammer	8	GOVT LOT 4				37		no	yes	T						
U. S. of America	9	GOVT LOT 3														
	10															
Donald L. Cone	11	GOVT LOT 5 less sold				29.50		no	yes	L						
Harold Fanth	12	GOVT LOT 6 less 8/10				39.90		no	no	L						
Harold L. Fanth	13	W. ¼ of GOVT LOT 7 / less to St.						"	"	"						
State of Minnesota	14	1⅓ acs. of W. ¼ of GOVT LOT 7				1.33										
Ellsworth H. Bates	15	W. ½ of E. ½ of W. ½ of GOVT LOT 7 / less 8/10						no	no	L						
Willis L. Kemper	16	E. ¼ of W. ½ of GOVT LOT 7				2.95		"	yes	"						
Ernest H. + Mildred L. Snyder	17	W. ¼ of E. ½ of GOVT LOT 7				2.95		"	"	"						
Raymond F. + Mildred M. McIntire	18	E. ½ of W. ½ of E. ½ of GOVT LOT 7						no	no	L						
Harold L. + Leah K. Fanth	19	E. ¼ of GOVT LOT 7						"	"	"						
" " "	20	S. 100' of GOVT LOT 5														
(Continued)						113.63										

Checked 10/20/62

Lot 7 Sec 28 - 142-26



Valuations by School Districts as Equalized by Department of Taxation

Sold for Taxes	District No. ___ Rate ___ Mills ___ Dollars	District No. 11 Rate 80 Mills 2.33 Dollars	District No. ___ Rate ___ Mills ___ Dollars	District No. 11 Rate 80 Mills 1.92 Dollars	District No. ___ Rate ___ Mills ___ Dollars	District No. ___ Rate ___ Mills ___ Dollars	Tax Including State Homestead 40 Mills $ cts.	State Tax on Non-Homestead 40 Mills $ cts.	Special Taxes $ cts.	Special Taxes $ cts.	Total Taxes $ cts.
1											
2											
3											
4											
5											
6											
7											
8		100					2330	90			2420
9											
10											
11		421					9810	376			10186
12				100			2580	90			2670
13				15			386	14			402
14											
15 SOLD FOR TAXES				221			568	20			588
16 SOLD FOR TAXES		18					420	16			436
17		18					420	16			436
18 SOLD FOR TAXES				121			310	10			320
19				50			774	26			800
20											
		557		1792	736		12980 / 4620 / 17600	658			18258

	Paid	When Paid (Month Day Year)	Number of Receipt	March Settlement 1964 $ cts.	June Settlement 1964 $ cts.	Penalty $ cts.	November Settlement 1964 $ cts.	Penalty $ cts.	Collections to First Monday in January 1965 $ cts.	Penalty $ cts.	Delinquent on First Monday in January 1965 $ cts.	Total Delinquent Tax and Penalty $ cts.	Remarks
1													
2													
3													
4													
5													
6													
7													
8	PAID IN FULL	JUN 10 1964	18580				2420	36					9653
9													
10													
11	PAID IN FULL	MAY 1 1964	8906		101.86								9606
12	2nd HALF PAID / 1st HALF PAID	OCT 9 1964 / MAY 29 1964	19183 / 12915		133.35		133.35					17327	9595
13	2nd HALF PAID / 1st HALF PAID	OCT 9 1964 / MAY 29 1964	19183 / 12915		20.10		20.10					"	"
14													
15													
16											5.88		No add 17653
17	PAID IN FULL	MAY 29 1964	12913		43.6						4.36		
18	PAID IN FULL	MAY 21 1964	10177		32.0								9607
19	2nd HALF PAID / 1st HALF PAID	OCT 1 1964 / MAY 29 1964	19183 / 12915		40.0		40.0					17327	13976
20													9595
					128.78		43.56				10.24		

Real Estate

Form 5CD · MILLER-DAVIS CO., MINNEAPOLIS

Assessment Roll and Tax List of Real Property in the Town of Slater

* Indicate Type of Property: R-Residential, C-Commercial, I-Industrial, U-Utility, F-Farm, L-Lakeshore, T-Timber, M-Mineral

	IN WHOSE NAME ASSESSED	DESCRIPTION OF PROPERTY: SUBDIVISION	Sec. or Lot	Town or Block	Rng.	Number of Acres of Land (Acres 100ths)	No. School District	Indicate Homestead Yes No	Agri. or Seas. Rec. Yes No	* Indicate Type of Property	TRUE AND FULL VALUATIONS: LAND Exclusive of Structures and Improvements	BUILDINGS and Other Structures	MACHINERY Permanently Attached to Real Estate	TOTAL True and Full Value	ASSESSED VALUATIONS: RURAL: Homestead Up to $4,000 20%	RURAL: Over $4,000 and Non-Homestead 33⅓%	ALL OTHER: Timber Class 1a 20%	ALL OTHER: Homestead Up to $4,000 25%	ALL OTHER: Over $4,000 and Non-Homestead 40%	ALL OTHER: Machinery Permanently Attached to Real Estate 33⅓%	ALL OTHER: Seasonal and Recreational Cabins 33⅓%	TOTAL ASSESSED VALUE	Total Assessed Value as Equalized by the Board of Review	FINAL EQUALIZED VALUE
						Acres 100ths					Dollars	Dollars	Dollars	Dollars	Dollars	Dollars	Dollars	Dollars	Dollars	Dollars	Dollars	Dollars	Dollars	Dollars
1		NE¼ of NE¼	28	142	26		118																	
2		NW¼ of NE¼																						
3		SW¼ of NE¼																						
4		SE¼ of NE¼																						
5																								
6		NE¼ of NW¼																						
7		NW¼ of NW¼																						
8		SW¼ of NW¼																						
9	Ralph Roe	PART of GOVT LOT 8 ~~SE¼ of NW¼~~																						
10	Bonita M. Sarich	PART of GOVT LOT 8																						
11	Alexander J. + Myrtle C. Weidenbach	W. 100' of E. 400' of N. 150' of GOVT LOT 8						NO	YES	L														
12	Caroline C. + Clarence L. York, Jr.	W. 100' of E. 300' of N. 150' of GOVT LOT 8						"	"	"														
13	Ralph W. Brown	~~[illegible]~~ PART of GOVT LOT 8						"	"	"														
14		SE¼ of SW¼																						
15	Mabel M. + Phoebe R. Grange	E. 100' of W. 300' of GOVT LOT 9 lying N. of Rd.						NO	YES	L														
16	Dewain W. + Rosemary West	~~[illegible]~~ PART of GOVT LOT 8						"	"	"														
17	State of Minnesota	NW¼ of SE¼																						
18	Harold D. + Leah H. Fanth	GOVT LOT 8 less R.Y. 5/10 + less sold				29.26		NO	YES	T														
19	Douglas Beckwith + Lottie M. Cooper	GOVT LOT 9 less sold				42.50		"	"	"														
20	James C. + Martha B. De Valk	W. 100' of E. 200' of N. 150' of GOVT LOT 8						NO	SR YES	L														
						71.76																		

Cass County, Minnesota, for Taxes for the Year 1963.

	SOLD FOR TAXES	VALUATIONS BY SCHOOL DISTRICTS AS EQUALIZED BY DEPARTMENT OF TAXATION: District No. 118 Rate 33.00 Mills	District No. ___ Rate ___ Mills	District No. ___ Rate ___ Mills	District No. ___ Rate ___ Mills	District No. ___ Rate ___ Mills	Tax Including State Homestead ___ Mills	State Tax on Non-Homestead 8.4 Mills	SPECIAL TAXES	SPECIAL TAXES	TOTAL TAXES		PAID	WHEN PAID (Month Day Year)	Number of Receipt	March Settlement 1964	June Settlement 1964	Penalty	November Settlement 1964	Penalty	Collections to First Monday in January 1965	Penalty	Delinquent on First Monday in January 1965	Total Delinquent Tax and Penalty	REMARKS
		Dollars	Dollars	Dollars	Dollars	Dollars	Dollars	$ cts.	$ cts.	$ cts.	$ cts.					$ cts.	$ cts.	$ cts.	$ cts.	$ cts.	$ cts.	$ cts.	$ cts.	$ cts.	
1												1													
2												2													
3												3													
4												4													
5												5													
6												6													
7												7													
8												8													
9												9													
10												10													
11		216				5032	192				5224	11	2nd HALF PAID OCT 28 1964 / 1st HALF PAID NOV 29 1964	12868 / 12928		261.12		26.12				17.18	9602	
12		210				4894	188				5082	12	PAID IN FULL MAY 29 1964	12943		50.82								9594	
13		30				700	26				726	13	PAID IN FULL MAY 29 1964	14162		7.26								9605	
14												14													
15		216				5032	192				5224	15	PAID IN FULL MAY 28 1964	12916		52.24									
16		396				9226	354				9580	16	Balance Paid MAY 28 1964 / Part Paid MAY 28 1964	21322 / 12928		50.00		115.80				17.19 / Bal. 45.80	9604 / 143.67	
17												17													
18		91				2120	82				2202	18	2nd HALF PAID OCT 29 1964 / 1st HALF PAID NOV 18 1964	9163 / 9361		11.01		11.01				17.27	9595	
19		100				2330	90				2420	19	2nd HALF PAID MAY 18 1964 / 1st HALF PAID MAY 18 1964	9960		12.10 / 12.10								9679	
20		216				5032	192				5224	20	PAID IN FULL MAY 28 1964	12929		52.24								9601	
		1475				34366	1316				35682					273.89		82.93							

Real Estate

Form 5CD MILLER-DAVIS CO., MINNEAPOLIS

Assessment Roll and Tax List of Real Property in the Town of Slater

* Indicate Type of Property: R-Residential, C-Commercial, I-Industrial, U-Utility, F-Farm, L-Lakeshore, T-Timber, M-Mineral

	In Whose Name Assessed	Description of Property: Subdivision	Sec. or Lot	Town or Block	Rng.	Number of Acres of Land (Acres 100ths)	No. School District	Indicate Homestead Yes or No	Agri. or Seas. Recr. Yes or No	* Indicate Type of Property	True and Full Valuations: Land Exclusive of Structures and Improvements (Dollars)	Buildings and Other Structures (Dollars)	Machinery Permanently Attached to Real Estate (Dollars)	Total True and Full Value (Dollars)	Assessed Valuations: Rural: Homestead Up to $4,000 20% (Dollars)	Rural: Over $4,000 and Non-Homestead 33⅓% (Dollars)	All Other: Timber Land Class 3e 20% (Dollars)	All Other: Homestead Up to $4,000 25% (Dollars)	All Other: Over $4,000 and Non-Homestead 40% (Dollars)	Machinery Permanently Attached to Real Estate 33⅓% (Dollars)	Seasonal and Recreational Cabins 33⅓% (Dollars)	Total Assessed Value (Dollars)	Total Assessed Value as Equalized by the Board of Review (Dollars)	Final Equalized Value (Dollars)
1	LeRoy Griffin	NE¼ of NE¼	29	142	26	40	118	yes	yes	F														
2	U. S. of America	NW¼ of NE¼ less 1.15 ac. R/W																						
3	State of Minnesota	SW¼ of NE¼ lying SW R/W																						
4	State of Minnesota	SE¼ of NE¼ lying S. of RY.																						
5	U. S. of America	All of SE¼ of NE¼ lying NE of RY																						
6	U. S. of America	NE¼ of NW¼ NE of RY																						
7	State of Minnesota	NW¼ of NW¼																						
8	U. S. of America	SW¼ of NW¼																						
9	U. S. of America	SE¼ of NW¼																						
10	U. S. of America	All of W½ of NE¼ NE of RY R/W																						
11	U. S. of America	NE¼ of SW¼																						
12	U. S. of America	NW¼ of SW¼																						
13	U. S. of America	SW¼ of SW¼																						
14	U. S. of America	SE¼ of SW¼																						
15																								
16	State of Minnesota	NE¼ of SE¼ less R/W																						
17	State of Minnesota	NW¼ of SE¼																						
18	U. S. of America	SW¼ of SE¼																						
19	U. S. of America	SE¼ of SE¼																						
20																								
						40																		

Cass County, Minnesota, for Taxes for the Year 1963.

	Sold for Taxes	Valuations by School Districts as Equalized by Department of Taxation: District No. ___ Rate ___ Mills (Dollars)	District No. 23 Rate 23 Mills (Dollars)	District No. ___ Rate ___ Mills (Dollars)	District No. ___ Rate ___ Mills (Dollars)	District No. ___ Rate ___ Mills (Dollars)	Tax Including State Homestead ___ Mills ($ cts.)	State Tax on Non-Homestead ___ Mills ($ cts.)	Special Taxes ($ cts.)	Special Taxes ($ cts.)	Total Taxes ($ cts.)		Paid	When Paid: Month Day Year	Number of Receipt	March Settlement 1964 ($ cts.)	June Settlement 1964 ($ cts.)	Penalty ($ cts.)	November Settlement 1964 ($ cts.)	Penalty ($ cts.)	Collections to First Monday in January 1965 ($ cts.)	Penalty ($ cts.)	Delinquent on First Monday in January 1965 ($ cts.)	Total Delinquent Tax and Penalty ($ cts.)	Remarks
1			64				14.92				14.92	1	PAID IN FULL	OCT 31 1964	2128									
2												2							14.92	.52				9478
3												3												
4												4												
5												5												
6												6												
7												7												
8												8												
9												9												
10												10												
11												11												
12												12												
13												13												
14												14												
15												15												
16												16												
17												17												
18												18												
19												19												
20												20												
			64				14.92				14.92								14.92					

Real Estate

Form 5CD MILLER-DAVIS CO., MINNEAPOLIS

Assessment Roll and Tax List of Real Property in the Town of Slater, Cass County, Minnesota, for Taxes for the Year 1963.

* Indicate Type of Property: R-Residential, C-Commercial, I-Industrial, U-Utility, F-Farm, L-Lakeshore, T-Timber, M-Mineral

IN WHOSE NAME ASSESSED		DESCRIPTION OF PROPERTY: SUBDIVISION	Sec. or Lot	Town or Block	Rng.	Number of Acres of Land: Acres	Number of Acres of Land: 100ths	No. School District	Indicate Homestead Yes or No	Agr. or Non-Agr. Rec. Yes or No	* Indicate Type of Property	TRUE AND FULL VALUATIONS: LAND Exclusive of Structures and Improvements (Dollars)	BUILDINGS and Other Structures (Dollars)	MACHINERY Permanently Attached to Real Estate (Dollars)	TOTAL True and Full Value (Dollars)	ASSESSED VALUATIONS: RURAL: Homestead Up to $4,000 20% (Dollars)	RURAL: Over $4,000 and Non-Homestead 33⅓% (Dollars)	ALL OTHER: Timber Land Class 5a 25% (Dollars)	ALL OTHER: Homestead Up to $4,000 25% (Dollars)	ALL OTHER: Over $4,000 and Non-Homestead 40% (Dollars)	ALL OTHER: MACHINERY Permanently Attached to Real Estate 33⅓% (Dollars)	ALL OTHER: Seasonal and Recreational Cabins 33⅓% (Dollars)	TOTAL ASSESSED VALUE (Dollars)	Total Assessed Value as Equalized by the Board of Review (Dollars)	FINAL EQUALIZED VALUE (Dollars)
U. S. of America	1	~~GOVT LOT 5~~	30	142	26		118																		
U. S. of America	2	~~GOVT LOT 6~~																							
U. S. of America	3	S W ¼ of N E ¼																							
State of Minnesota	4	S E ¼ of N E ¼																							
	5																								
U. S. of America	6	N E ¼ of N W ¼																							
U. S. of America	7	~~GOVT LOT 1~~																							
U. S. of America	8	~~GOVT LOT 2~~																							
U. S. of America	9	S E ¼ of N W ¼																							
	10																								
U. S. of America	11	N E ¼ of S W ¼																							
U. S. of America	12	~~GOVT LOT 3~~																							
U. S. of America	13	~~GOVT LOT 4~~																							
U. S. of America	14	S E ¼ of S W ¼																							
	15																								
U. S. of America	16	N E ¼ of S E ¼																							
U. S. of America	17	N W ¼ of S E ¼																							
U. S. of America	18	S W ¼ of S E ¼																							
U. S. of America	19	S E ¼ of S E ¼																							
	20																								

	SOLD FOR TAXES (Dollars)	VALUATIONS BY SCHOOL DISTRICTS AS EQUALIZED BY DEPARTMENT OF TAXATION: District No. ___ Rate ___ Mills (Dollars)	District No. ___ Rate ___ Mills (Dollars)	District No. ___ Rate ___ Mills (Dollars)	District No. ___ Rate ___ Mills (Dollars)	District No. ___ Rate ___ Mills (Dollars)	District No. ___ Rate ___ Mills (Dollars)	Tax including State Homestead ___ Mills ($ cts.)	State Tax on Non-Homestead ___ Mills ($ cts.)	SPECIAL TAXES ($ cts.)	SPECIAL TAXES ($ cts.)	TOTAL TAXES ($ cts.)		PAID	WHEN PAID: Month Day Year	Number of Receipt	March Settlement 1964 ($ cts.)	June Settlement 1964 ($ cts.)	Penalty ($ cts.)	November Settlement 1964 ($ cts.)	Penalty ($ cts.)	Collections to First Monday in January 1965 ($ cts.)	Penalty ($ cts.)	Delinquent on First Monday in January 1965 ($ cts.)	Total Delinquent Tax and Penalty ($ cts.)	REMARKS
1													1													
2													2													
3													3													
4													4													
5													5													
6													6													
7													7													
8													8													
9													9													
10													10													
11													11													
12													12													
13													13													
14													14													
15													15													
16													16													
17													17													
18													18													
19													19													
20													20													

Real Estate

Form 5CD MILLS-DAVIS CO., MINNEAPOLIS

Assessment Roll and Tax List of Real Property in the Town of Slater, Cass County, Minnesota, for Taxes for the Year 1963.

* Indicate Type of Property: R-Residential, C-Commercial, I-Industrial, U-Utility, F-Farm, L-Lakeshore, T-Timber, M-Mineral

		DESCRIPTION OF PROPERTY								TRUE AND FULL VALUATIONS				ASSESSED VALUATIONS																															
														RURAL				ALL OTHER																											
IN WHOSE NAME ASSESSED		SUBDIVISION	Sec. or Lot	Town or Block	Rng.	Number of Acres of Land		No. School District	Indicate Homestead Yes or No	Agri. or Soms. Recr. Yes or No	* Indicate Type of Property	LAND Exclusive of Structures and Improvements	BUILDINGS and Other Structures	MACHINERY Permanently Attached to Real Estate	TOTAL True and Full Value	Homestead Up to $4,000 20%	Over $4,000 and Non-Homestead 33⅓%	Timber Land Class 3c 20%	Homestead Up to $4,000 25%	Over $4,000 and Non-Homestead 40%	MACHINERY Permanently Attached to Real Estate 33⅓%	Seasonal and Recreational Cabins 33⅓%	TOTAL ASSESSED VALUE	Total Assessed Value as Equalized by the Board of Review	FINAL EQUALIZED VALUE
						Acres	100ths					Dollars	Dollars	Dollars	Dollars	Dollars	Dollars	Dollars	Dollars	Dollars	Dollars	Dollars	Dollars	Dollars	Dollars
U. S. of America	1	NE¼ of NE¼	31	142	26			118																	
U. S. of America	2	NW¼ of NE¼																							
U. S. of America	3	SW¼ of NE¼																							
U. S. of America	4	SE¼ of NE¼																							
	5																								
U. S. of America	6	NE¼ of NW¼																							
U. S. of America	7	GOV'T LOT 1 NW¼ of NW¼																							
U. S. of America	8	GOV'T LOT 2 SW¼ of NW¼																							
U. S. of America	9	SE¼ of NW¼																							
	10																								
U. S. of America	11	NE¼ of SW¼																							
U. S. of America	12	GOV'T LOT 3 NW¼ of SW¼																							
U. S. of America	13	GOV'T LOT 4 SW¼ of SW¼																							
U. S. of America	14	SE¼ of SW¼																							
	15																								
U. S. of America	16	NE¼ of SE¼																							
U. S. of America	17	NW¼ of SE¼																							
U. S. of America	18	GOV'T LOT 5 SW¼ of SE¼																							
U. S. of America	19	GOV'T LOT 6 SE¼ of SE¼																							
	20																								

	SOLD FOR TAXES	VALUATIONS BY SCHOOL DISTRICTS AS EQUALIZED BY DEPARTMENT OF TAXATION						Tax including State Homestead	State Tax on Non-Homestead	SPECIAL TAXES	SPECIAL TAXES	TOTAL TAXES		PAID	WHEN PAID	Number of Receipt	March Settlement 1964	June Settlement 1964	Penalty	November Settlement 1964	Penalty	Collections to First Monday in January 1965	Penalty	Delinquent on First Monday in January 1965	Total Delinquent Tax and Penalty	REMARKS
		District No. Rate Mills	District No. Rate Mills	District No. Rate Mills	District No. Rate Mills	District No. Rate Mills	District No. Rate Mills	Mills	Mills						Month Day Year											
	Dollars	Dollars	Dollars	Dollars	Dollars	Dollars		$ cts.	$ cts.	$ cts.	$ cts.	$ cts.					$ cts.	$ cts.	$ cts.	$ cts.	$ cts.	$ cts.	$ cts.	$ cts.	$ cts.	
1													1													
2													2													
3													3													
4													4													
5													5													
6													6													
7													7													
8													8													
9													9													
10													10													
11													11													
12													12													
13													13													
14													14													
15													15													
16													16													
17													17													
18													18													
19													19													
20													20													

Real Estate

Form 5CD MILLER-DAVIS CO., MINNEAPOLIS

Assessment Roll and Tax List of Real Property in the Town of Slater

* Indicate Type of Property: R-Residential, C-Commercial, I-Industrial, U-Utility, F-Farm, L-Lakeshore, T-Timber, M-Mineral

IN WHOSE NAME ASSESSED		DESCRIPTION OF PROPERTY: SUBDIVISION	Sec. or Lot	Town or Block	Rng.	Number of Acres of Land (Acres / 100ths)	No. School District	Indicate Homestead by Yes or No	Agri. or Resp. Veterans by Yes or No	* Indicate Type of Property	TRUE AND FULL VALUATIONS: LAND Exclusive of Structures and Improvements	BUILDINGS and Other Structures	MACHINERY Permanently Attached to Real Estate	TOTAL True and Full Value	ASSESSED VALUATIONS: RURAL: Homestead Up to $4,000 20%	RURAL: Over $4,000 and Non-Homestead 33⅓%	ALL OTHER: Timber Class 2, Class 3a 20%	ALL OTHER: Homestead Up to $4,000 25%	ALL OTHER: Over $4,000 and Non-Homestead 40%	ALL OTHER: MACHINERY Permanently Attached to Real Estate 33⅓%	ALL OTHER: Seasonal and Recreational Cabins 33⅓%	TOTAL ASSESSED VALUE	Total Assessed Value as Equalized by the Board of Review	FINAL EQUALIZED VALUE
						Acres					Dollars	Dollars	Dollars	Dollars	Dollars	Dollars	Dollars	Dollars	Dollars	Dollars	Dollars	Dollars	Dollars	Dollars
U. S. of America	1	NE¼ of NE¼	32	142	26		118																	
U. S. of America	2	NW¼ of NE¼																						
State of Minnesota	3	SW¼ of NE¼																						
State of Minnesota	4	SE¼ of NE¼																						
	5																							
U. S. of America	6	NE¼ of NW¼																						
U. S. of America	7	NW¼ of NW¼																						
State of Minnesota	8	SW¼ of NW¼																						
State of Minnesota	9	SE¼ of NW¼																						
	10																							
State of Minnesota	11	NE¼ of SW¼																						
State of Minnesota	12	NW¼ of SW¼																						
U. S. of America	13	SW¼ of SW¼																						
State of Minnesota	14	SE¼ of SW¼																						
	15																							
State of Minnesota	16	NE¼ of SE¼																						
State of Minnesota	17	NW¼ of SE¼																						
State of Minnesota	18	SW¼ of SE¼																						
State of Minnesota	19	SE¼ of SE¼																						
	20																							

Cass County, Minnesota, for Taxes for the Year 1963.

	SOLD FOR TAXES	VALUATIONS BY SCHOOL DISTRICTS AS EQUALIZED BY DEPARTMENT OF TAXATION: District No. ___ Rate ___ Mills	District No. ___ Rate ___ Mills	District No. ___ Rate ___ Mills	District No. ___ Rate ___ Mills	District No. ___ Rate ___ Mills	District No. ___ Rate ___ Mills	Tax Including State Homestead ___ Mills	State Tax on Non-Homestead ___ Mills	SPECIAL TAXES	SPECIAL TAXES	TOTAL TAXES		PAID	WHEN PAID Month Day Year	Number of Receipt	March Settlement 1964	June Settlement 1964	Penalty	November Settlement 1964	Penalty	Collections to First Monday in January 1963	Penalty	Delinquent on First Monday in January 1963	Total Delinquent Tax and Penalty	REMARKS
		Dollars	Dollars	Dollars	Dollars	Dollars	Dollars	$ cts.	$ cts.	$ cts.	$ cts.	$ cts.					$ cts.	$ cts.	$ cts.	$ cts.	$ cts.	$ cts.	$ cts.	$ cts.	$ cts.	
1													1													
2													2													
3													3													
4													4													
5													5													
6													6													
7													7													
8													8													
9													9													
10													10													
11													11													
12													12													
13													13													
14													14													
15													15													
16													16													
17													17													
18													18													
19													19													
20													20													

Real Estate

Form 5CD HILLER-DAVIS CO., MINNEAPOLIS

Assessment Roll and Tax List of Real Property in the Town of Slater

* Indicate Type of Property: R-Residential, C-Commercial, I-Industrial, U-Utility, F-Farm, L-Lakeshore, T-Timber, M-Mineral

	IN WHOSE NAME ASSESSED	DESCRIPTION OF PROPERTY: SUBDIVISION	Sec. or Lot	Town or Block	Rng	Number of Acres of Land (Acres 100ths)	No. School District	Indicate Homestead Yes or No	Agri. Rest. Rev. Yes or No	* Indicate Type of Property	TRUE AND FULL VALUATIONS: LAND Exclusive of Structures and Improvements	BUILDINGS and Other Structures	MACHINERY Permanently Attached to Real Estate	TOTAL True and Full Value	ASSESSED VALUATIONS: RURAL: Homestead Up to $4,000 20%	RURAL: Over $4,000 and Non-Homestead 33⅓%	ALL OTHER: Timber Land Class 3a 20%	ALL OTHER: Homestead Up to $4,000 25%	ALL OTHER: Over $4,000 and Non-Homestead 40%	ALL OTHER: MACHINERY Permanently Attached to Real Estate 33⅓%	ALL OTHER: Seasonal and Recreational Cabins 33⅓%	TOTAL ASSESSED VALUE	Total Assessed Value as Equalized by the Board of Review	FINAL EQUALIZED VALUE	SOLD FOR TAXES	VALUATIONS BY SCHOOL DISTRICTS AS EQUALIZED BY DEPARTMENT OF TAXATION	Tax Including State Homestead ___ Mills	State Tax on Non-Homestead 69 Mills	SPECIAL TAXES	SPECIAL TAXES	TOTAL TAXES	PAID	WHEN PAID	Number of Receipt	March Settlement 1964	June Settlement 1964	Penalty	November Settlement 1964	Penalty	Collections to First Monday in January 1965	Penalty	Delinquent on First Monday in January 1965	Total Delinquent Tax and Penalty	REMARKS
						Acres					Dollars	Dollars	Dollars	Dollars	Dollars	Dollars	Dollars	Dollars	Dollars	Dollars	Dollars	Dollars	Dollars	Dollars		District No. ___ Rate ___ Mills	$ cts.	$ cts.	$ cts.	$ cts.				$ cts.	$ cts.	$ cts.	$ cts.	$ cts.	$ cts.	$ cts.	$ cts.		
1	C. Leslie Johnston, Eunice A. Tilleaux + Magnolia W. Booth	GOVT LOT 1 less 3.22 ac. of R/W	33	142	26	38.75	118	no	SR 48%	L																Dist. No. 118 Rate 25 Mills	25.86	1.00			26.86													
2	U. S. of America	NW¼ of NE¼																																												
3	U. S. of America	SW¼ of NE¼																																												
4	C. Leslie Johnston, Eunice A. Tilleaux + Magnolia W. Booth	GOVT LOT 2				8.25		no	SR 48%	L																Dist. No. 118 Rate 25 Mills	13.98	.54			14.52													
5																																														
6	State of Minnesota	NE¼ of NW¼																																												
7	State of Minnesota	NW¼ of NW¼																																												
8	State of Minnesota	SW¼ of NW¼																																												
9	State of Minnesota	SE¼ of NW¼																																												
10																																														
11	State of Minnesota	NE¼ of SW¼																																												
12	U. S. of America	NW¼ of SW¼																																												
13	State of Minnesota Leased to Walter Amundson	SW¼ of SW¼																																												
14	Barret P. + Amanda M. Buchan	GOVT LOT 4				30		no	no	L																Dist. No. 118 Rate 25 Mills	19.36	.66			20.02	PAID IN FULL	MAY 7 1964	8026		20.02								
15																																														
16		NE¼ of SE¼																																												
17	C. Leslie Johnston, Eunice A. Tilleaux + Magnolia W. Booth	GOVT LOT 3				26.25		no	SR 48%	L																Dist. No. 118 Rate 25 Mills	60.58	2.32			62.90					31.45		31.45						
18		SW¼ of SE¼																																												
19		SE¼ of SE¼																																												
20																																														
						103.25					431		750	506													100.42 1936 119.78	4.58			124.30					72.16		52.14						

Cass County, Minnesota, for Taxes for the Year 1963.

	PAID	WHEN PAID (Month Day Year)	Number of Receipt	March Settlement 1964	June Settlement 1964	Penalty	November Settlement 1964	Penalty	Collections to First Monday in January 1965	Penalty	Delinquent on First Monday in January 1965	Total Delinquent Tax and Penalty	REMARKS
				$ cts.	$ cts.	$ cts.	$ cts.	$ cts.	$ cts.	$ cts.	$ cts.	$ cts.	
1	2nd HALF PAID 1st HALF PAID	OCT 30 1964 MAY 29 1964	20115 12927		13.43		13.43						17819 7608
2													
3													
4	2nd HALF PAID 1st HALF PAID	OCT 30 1964 MAY 29 1964	20115 12927		7.26		7.26						17819 7608
5													
6													
7													
8													
9													
10													
11													
12													
13													
14	PAID IN FULL	MAY 7 1964	8026		20.02								
15													
16													
17	2nd HALF PAID 1st HALF PAID	OCT 30 1964 MAY 29 1964	20115 12927		31.45		31.45						17819 7608
18													
19													
20													
					72.16		52.14						

Real Estate

Assessment Roll and Tax List of Real Property in the Cass County, Minnesota, for Taxes for the Year 1963.

Form 5CD. MILLER-DAVIS CO., MINNEAPOLIS

	IN WHOSE NAME ASSESSED	DESCRIPTION OF PROPERTY ASSESSED — SUBDIVISION	Sec. or Lot	
1	Geo. Backstrom	NE¼NE¼		
2	Andrew + Ruth Olson	~~GOVT LOT 3~~ less Ry.	34	
3	Lester H. + Adeline Fern Pohl	~~GOVT LOT 4~~ less sold		
4	Mahlon P. + Opal M. Swentkofske	SE¼NE¼ less Ry.		
5	Edward + Lillian E. Ralph	S.150' of W.100' of GOVT LOT 2		Lot 5 blo 34-142-26
6	David + Amanda Buchau	GOVT LOT 2 less R/W + less S.150' of W.100'		
7	Adolph D. Fanth	E½ of GOVT LOT 1 less R/W		
8	Carl W. + Agnes Gaul	W.152' of GOVT LOT 4		
9		SE¼NW¼		
10	Harold L. + Leah C. Fanth	W½ of GOVT LOT 1 less Ry.		
11	Margaret J. Berg	PART of GOVT LOT 5		
12	Norman O. + Mildred L. Erickson	PART of GOVT LOT 5		
13	Raymond M. Huber	PART of GOVT LOT 5		
14	David C. Morgan + ~~Kenneth W. Albright~~	N.125' of the 200' of GOVT LOT 5 lying adjacent to "Lakeside Park" LOT 29		
15	Ralph M. + Mildred M. Miller	175' of GOVT LOT 5 lying adjacent to LOT 29, BLK 2, "LAKESIDE PARK"		
16	Elmer J. + Zelda Spartz	NE¼NE¼		
17	" " "	NW¼NE¼		
18		SW¼NE¼		
19	Fred A. + Beatrice Green	SE¼NE¼		
20	" " "			

VALUATIONS BY SCHOOL DISTRICTS AS EQUALIZED BY DEPARTMENT OF TAXATION

	SOLD FOR TAXES	District No. ___ Rate ___ Mills	District No. ___ Rate ___ Mills	District No. ___ Rate ___ Mills	District No. ___ Rate ___ Mills	District No. ___ Rate ___ Mills	District No. ___ Rate ___ Mills	FINAL EQUALIZED VALUE	Tax including State Homestead ___ Mills	State Tax on Non-Homestead 84 Mills	SPECIAL TAXES	SPECIAL TAXES	TOTAL TAXES
		Dollars	Dollars	Dollars	Dollars	Dollars	Dollars	Dollars	$ cts.	$ cts.	$ cts.	$ cts.	$ cts.
1		H 62							144				144
2	SOLD FOR TAXES	117							276	104			283
3				60					154	54			160
4	SOLD FOR TAXES	67							156	60			160
5		231							538	206			558
6				510					1315	454			1361
7		142							447	172			461
8		209							487	186			505
9													
10				H 213 435					1671	388			1706
11				38					98	34			101
12		291							678	260			704
13				H 54					134				134
14		73							170	66			176
15				H 246					634				634
16		223							576	198			534
17		67							156	60			162
18	SOLD FOR TAXES	H 40							93				93
19	SOLD FOR TAXES	H 40							93				93
20													
		H 1421		513 685					3756				
		1470		1048 3513					4014	2242			7494
		1612		1561 5168					7770				
				6									

	PAID	WHEN PAID Month Day Year	Number of Receipt	March Settlement 1964	June Settlement 1964	Penalty	November Settlement 1964	Penalty	Collections to First Monday in January 1965	Penalty	Delinquent on First Monday in January 1965	Total Delinquent Tax and Penalty	REMARKS
				$ cts.	$ cts.	$ cts.	$ cts.	$ cts.	$ cts.	$ cts.	$ cts.	$ cts.	
1	PAID IN FULL	MAY 6 1964	9252		144								9071
2													13777
3	PAID IN FULL	MAY 1 1964	7617		160						283		9632
4	PAID IN FULL	MAY 29 1964	12948		162								9613
5	PAID IN FULL	MAY 29 1964	12942		558								9610
6											136	1,147	9677
7	PAID IN FULL	MAY 19 1964	10024		461								9586
8	PAID IN FULL	MAY 1 1964	8707		505								9611
9													
10	1st HALF PAID	MAY 29 1964	11183										
10	1st HALF PAID	MAY 29 1964	12915		853		853					17027	9595
11	PAID IN FULL	MAY 29 1964	12959		101								9583
12	PAID IN FULL	MAY 29 1964	12894		704								9609
13	PAID IN FULL	FEB 17 1964	2407	134									9631
14	PAID IN FULL	JAN 31 1964	326	176									9597
15	PAID IN FULL	JAN 6 1964	4	634									9598
16	PAID IN FULL	APR 20 1964	8549		701								9612
17	PAID IN FULL	APR 20 1964											
18													
19											93		13996
20											70		
				95 06	4358		853				187 06		



Assessment Roll and Tax List of Real Property in the Town of Hazelton

Cass County, Minnesota, for Taxes for the Year 1963.

Form 3CD MILLER-DAVIS CO., MINNEAPOLIS

* Indicate Type of Property: R-Residential, C-Commercial, I-Industrial, U-Utility, F-Farm, L-Lakeshore, T-Timber, M-Mineral

In Whose Name Assessed		Description of Property: Subdivision	Sec. or Lot	Town or Block	Rng.	Number of Acres of Land (Acres / 100ths)	No. School District	Indicate Homestead Yes or No	Agri. or Seasonal Homest. Yes or No	Indicate Type of Property*	True and Full Valuations: Land Exclusive of Structures and Improvements (Dollars)	Buildings and Other Structures (Dollars)	Machinery Permanently Attached to Real Estate (Dollars)	Total True and Full Value (Dollars)	Assessed Valuations: Rural: Homestead Up to $4,000 20%	Rural: Over $4,000 and Non-Homestead 33⅓%	All Other: Timber Land Class 3a 20%	All Other: Homestead Up to $4,000 25%	All Other: Over $4,000 and Non-Homestead 40%	All Other: Machinery Permanently Attached to Real Estate 33⅓%	Seasonal and Recreational Cabins 33⅓%	Total Assessed Value as Equalized by the Board of Review	Final Equalized Value (Dollars)
Geo. Backstrom	1	NE¼ of NE¼	34	142	26	40	118	yes	yes	F													
Andrew & Ruth Olson	2	GOVT LOT 3 less RY.				38.25		no	"	"													
Lester H. & Adeline Fern Pohl	3	GOVT LOT 4 less sold				31.17		"	no	L													
Mahlon P. & Opal M. Swontkofske	4	SE¼ of NE¼ less RY.				36.92		"	yes	T													
Edward & Lillian E. Ralph	5	S.150' of W.100' of GOVT LOT 2						no	" SR	L													
David & Amanda Buchan	6	GOVT LOT 2 less R/W & less S.150' of W.100'				30.44		no	no	R													
Adolph D. Fanth	7	E½ of GOVT LOT 1 less R/W				17.28		no	yes SR	L													
Carl W. & Agnes Faul	8	W.152' of GOVT LOT 4						no	yes	L													
	9	SE¼ of NW¼																					
Harold L. & Leah C. Fanth	10	W½ of GOVT LOT 1 less RY.				17.29		no yes	no	C													
Margaret J. Berg	11	PART of GOVT LOT 5						no	no SR	L													
Norman O. & Mildred L. Erickson	12	PART of GOVT LOT 5				2		no	yes	L													
Raymond M. Huber	13	PART of GOVT LOT 5				25		yes	no SR	R													
David C. Morgan	14	N.125' of the 200' of GOVT LOT 5 lying adjacent to "Lakeside Park" Lot 29 Blk 2				75		no	yes	L													
Ralph M. & Mildred M. Miller	15	175' of GOVT LOT 5 lying adjacent to Lot 29, Blk. 2, "Lakeside Park"				75		yes	no	R													
Elmer J. & Zelda Spartz	16	NE¼ of SE¼				40		no	yes	F													
" " "	17	NW¼ of SE¼				40		"	"	"													
Fred A. & Beatrice Green	18	SW¼ of SE¼				40		yes	"	"													
" " "	19	SE¼ of SE¼				40		"	"	"													
	20																						
						315.10																	

Valuations by School Districts as Equalized by Department of Taxation

	Sold for Taxes	District No. / Rate Mills (Dollars)	District No. / Rate Mills (Dollars)	District No. / Rate Mills (Dollars)	District No. / Rate Mills (Dollars)	Tax including State Homestead Mills ($ cts.)	State Tax on Non-Homestead 4.87 Mills ($ cts.)	Special Taxes ($ cts.)	Special Taxes ($ cts.)	Total Taxes ($ cts.)
1		H 62				1444				1444
2	Sold for Taxes	117				2726	104			2830
3			60			1548	54			1602
4	Sold for Taxes	67				1562	60			1622
5		231				5382	206			5588
6			510			13154	454			13612
7		192				4474	172			4646
8		209				4870	186			5056
9										
10				H 213 / 435		16718	388			17106
11				38		980	34			1014
12		291				6780	260			7040
13				H 54		1394				1394
14		73				1700	66			1766
15				H 346		6346				6346
16		223				5196	198			5394
17		67				1562	60			1622
18	Sold for Taxes	H 40				932				932
19	Sold for Taxes	H 40				932				932
20										
		H 142 / 1470 / 1612	513 / 685 / 1198 / 1513 / 3168			37560 / 40144 / 77704	22422			99946

	Paid	When Paid (Month Day Year)	Number of Receipt	March Settlement 1964 ($ cts.)	June Settlement 1964 ($ cts.)	Penalty	November Settlement 1964 ($ cts.)	Penalty	Collections to First Monday in January 1965 ($ cts.)	Penalty	Delinquent on First Monday in January 1965 ($ cts.)	Total Delinquent Tax and Penalty ($ cts.)	Remarks
1	PAID IN FULL	MAY 6 1964	9252		14.44								9671
2											28.30		13777
3	PAID IN FULL	MAY 1 1964	7617		16.02								9632
4	PAID IN FULL	MAY 29 1964	12948		16.22								9613
5	PAID IN FULL	MAY 29 1964	12942		55.88								7610
6											136.12	1,149.73	9677
7	PAID IN FULL	MAY 1 9 1964	10024		46.46								9586
8	PAID IN FULL	MAY 1 1964	8907		50.56								9611
9													
10	2nd HALF PAID	MAY 1 1964	14163										
	1st HALF PAID	MAY 29 1964	12915		85.53		85.53					171.07	9595
11	PAID IN FULL	MAY 29 1964	12951		10.14								9583
12	PAID IN FULL	MAY 29 1964	12914		70.40								9609
13	PAID IN FULL	FEB 17 1964	2409	13.94									9631
14	PAID IN FULL	JAN 31 1964	226	17.66									9597
15	PAID IN FULL	JAN 6 1964	4	63.46									9598
16	PAID IN FULL	APR 20 1964	8549		70.16								9612
17	PAID IN FULL	APR 20 1964											13978
18											9.32		
19											9.32		
20													
				95.06	435.81		85.53				175.06		

Form 1CD HILLER-DAVIS CO., MINNEAPOLIS

Assessment Roll and Tax List of Real Property in the Town of Slater, Cass County, Minnesota, for Taxes for the Year 1963.

* Indicate Type of Property: R-Residential, C-Commercial, I-Industrial, U-Utility, F-Farm, L-Lakeshore, T-Timber, M-Mineral

	In Whose Name Assessed		Description of Property: Subdivision	Sec. or Lot	Town or Block	Rng.	Number of Acres of Land (Acres 100ths)	No. School District	Indicate Homestead Yes or No	Agr. or Non-Agr. Rec. Yes or No	Indicate Type of Property	True and Full Valuations: Land Exclusive of Structures and Improvements	Buildings and Other Structures	Machinery Permanently Attached to Real Estate	Total True and Full Value	Assessed Valuations: Rural: Homestead Up to $4,000 20%	Rural: Over $4,000 and Non-Homestead 33⅓%	All Other: Timber Land Class 3a 20%	All Other: Homestead Up to $4,000 25%	All Other: Over $4,000 and Non-Homestead 40%	All Other: Machinery Permanently Attached to Real Estate 33⅓%	All Other: Seasonal and Recreational Cabins 33⅓%	Total Assessed Value	Total Assessed Value as Equalized by the Board of Review	Final Equalized Value	Remarks
							Acres					Dollars	Dollars	Dollars	Dollars	Dollars	Dollars	Dollars	Dollars	Dollars	Dollars	Dollars	Dollars	Dollars	Dollars	
	Walter Frank	1	NE¼ of NE¼	35	142	26	40	118	yes	yes	F															
	" "	2	NW¼ of NE¼				40		"	"	"															
	" "	3	SW¼ of NE¼				40		"	"	"															
	" "	4	SE¼ of NE¼				40		"	"	"															
	Gerald + Mary E. Frank	5	E½ of NE¼ of NW¼				20		"	no	R															
	U. S. of America	6	W½ of NE¼ of NW¼																							
	U. S. of America	7	NW¼ of NW¼																							
	U. S. of America	8	SW¼ of NW¼ less R/W																							
	U. S. of America	9	SE¼ of NW¼																							
		10																								
	State of Minnesota	11	NE¼ of SW¼ less R/W																							
	John W. + Elmer M. Johnson	12	NW¼ of SW¼				40		no	yes	F															
	Fred A. + Beatrice Green	13	SW¼ of SW¼				40		yes	"	"															
	" "	14	SE¼ of SW¼				40		"	"	"															
		15																								
	Walter Frank	16	NE¼ of SE¼				40		yes	yes	F															
	" "	17	NW¼ of SE¼ less R/W				39.92		"	"	"															
	Ben E. + Lucy K. Mitchell	18	SW¼ of SE¼ lying SW of RY.				17.40		"	"	"															
	Donald + Fern Henrickson	19	SE¼ of SE¼ less cemetery + RY.				25		"	"	"															
	Phoebe + Harry W. Swenson	20	All that part of SW¼ of SE¼ lying NE of RY.				18.45		"	"	"		300 added by T.B.									H 175				
							440.97																			

Valuations by School Districts as Equalized by Department of Taxation

	Sold for Taxes	District No. 112 Rate 72 Mills	Tax Including State Homestead	State Tax on Non-Homestead 8.97 Mills	Special Taxes	Special Taxes	Total Taxes		Paid	When Paid	Number of Receipt	March Settlement 1964	June Settlement 1964	Penalty	November Settlement 1964	Penalty	Collections to First Monday in January 1965	Penalty	Delinquent on First Monday in January 1965	Total Delinquent Tax and Penalty	Remarks
		Dollars	$ cts.	$ cts.	$ cts.	$ cts.	$ cts.			Month Day Year		$ cts.	$ cts.	$ cts.	$ cts.	$ cts.	$ cts.	$ cts.	$ cts.	$ cts.	
1		H 46	1072				1072	1	PAID IN FULL	OCT 2 1963	19535				46.36	1.62					9674
2		H 40	932				932	2	PAID IN FULL	OCT 2 1963											"
3		H 40	932				932	3	PAID IN FULL	OCT 2 1963											"
4		H 73	1700				1700	4	PAID IN FULL	OCT 2 1963											"
5	SOLD FOR TAXES	H 66	1538				1538	5											15.38		"
6								6													
7								7													
8								8													
9								9													
10								10													
11								11													
12		167	3891	148			4039	12	2nd HALF PAID OCT 1 6 1964		18731		2020		2020					17820	9614
13	SOLD FOR TAXES	H 196	4566				4566	13	1st HALF PAID MAY 1 2 1964		13314								45.66		13778
14	SOLD FOR TAXES	H 40	932				932	14											9.32		"
15								15													
16		H 40	932				932	16	PAID IN FULL	OCT 2 1963	19535				932	66					9674
17		H 40	932				932	17	PAID IN FULL	OCT 2 1963					932						"
18		H 63	1468				1468	18	PAID IN FULL	MAY 1 1964	18869		1468								U.a
19		H 175	4078				4078	19	Balance Paid	OCT 2 2 1964	19180				2078.75						21637
20		H 44	1026				1026	20	Part Paid	JUN 9 1964	14502				20.00	.61			20.78		9615
		H 863							PAID IN FULL	MAY 2 1964	13892		1026								9616
		167	24000	148			24148						4514		12592				70.86		
		1030																			

Real Estate

Form 5CD MILLER-DAVIS CO., MINNEAPOLIS

Assessment Roll and Tax List of Real Property in the Town of Slater

* Indicate Type of Property: R-Residential, C-Commercial, I-Industrial, U-Utility, F-Farm, L-Lakeshore, T-Timber, M-Mineral

	IN WHOSE NAME ASSESSED		DESCRIPTION OF PROPERTY: SUBDIVISION	Sec. or Lot	Town or Blk	Rng.	Number of Acres of Land: Acres	300 Dia	No. School District	Indicate Homestead Yes or No	Agri. or Resa. Recr. Yes or No	* Indicate Type of Prop.	TRUE AND FULL VALUATIONS: LAND Exclusive of Structures and Improvements	BUILDINGS and Other Structures	MACHINERY Permanently Attached to Real Estate	TOTAL True and Full Value	ASSESSED VALUATIONS: RURAL: Homestead Up to $6,000 20%	RURAL: Over $6,000 and Non-Homestead 33⅓%	ALL OTHER: Timber Land Class 3e 20%	ALL OTHER: Homestead Up to $4,000 25%	ALL OTHER: Over $4,000 and Non-Homestead 40%	ALL OTHER: MACHINERY Permanently Attached to Real Estate 33⅓%	ALL OTHER: Seasonal and Recreational Cabins 33⅓%	TOTAL ASSESSED VALUE	Total Assessed Value as Equalized by the Board of Review	FINAL EQUALIZED VALUE
							Acres						Dollars	Dollars	Dollars	Dollars	Dollars	Dollars	Dollars	Dollars	Dollars	Dollars	Dollars	Dollars	Dollars	Dollars
	State of Minnesota	1	NE¼ of NE¼	36	142	26		118																		
	State of Minnesota	2	NW¼ of NE¼																							
	State of Minnesota	3	SW¼ of NE¼																							
	State of Minnesota	4	SE¼ of NE¼																							
		5																								
	Walter + Kathryn Andrews	6	NE¼ of NW¼				40			40	40	F														
	" " "	7	NW¼ of NW¼				40			"	"	"		30 removed by T.B.												
	" " "	8	SW¼ of NW¼				40			"	"	"		2 20 added by T.B.									H 328			
	" " "	9	SE¼ of NW¼				40			40	40	F		200 new assessment									H 40			
		10																								
	State of Minnesota	11	NE¼ of SW¼																							
	Henry Frank	12	NW¼ of SW¼				40			40	40	F														
	Chas. A. Graham	13	SW¼ of SW¼				40			no	"	"														
	State of Minnesota	14	SE¼ of SW¼																							
		15																								
	State of Minnesota	16	GOV'T LOT 1 ~~NE¼ of SE¼~~																							
	State of Minnesota	17	NW¼ of SE¼																							
	State of Minnesota	18	SW¼ of SE¼																							
	John E. + Virginia Reeler	19	SE¼ of SE¼				40			40	40	T														
		20																								
							240																			

Cass County, Minnesota, for Taxes for the Year 1963.

	SOLD FOR TAXES	VALUATIONS BY SCHOOL DISTRICTS AS EQUALIZED BY DEPARTMENT OF TAXATION: District No. / Rate Mills	District No. / Rate Mills	District No. / Rate Mills	District No. / Rate Mills	Tax Including State Homestead Mills	State Tax on Non-Homestead 4 Mills	SPECIAL TAXES	SPECIAL TAXES	TOTAL TAXES		PAID	WHEN PAID Month Day Year	Number of Receipt	March Settlement 1964	June Settlement 1964	Penalty	November Settlement 1964	Penalty	Collections to First Monday in January 1965	Penalty	Delinquent on First Monday in January 1965	Total Delinquent Tax and Penalty	REMARKS
		Dollars	Dollars	Dollars	Dollars	$ cts.	$ cts.	$ cts.	$ cts.	$ cts.					$ cts.	$ cts.	$ cts.	$ cts.	$ cts.	$ cts.	$ cts.	$ cts.	$ cts.	
1											1													
2											2													
3											3													
4											4													
5											5													
6		H 40				932				932	6	PAID IN FULL	JUL 15 1964											
7		H 328				7642				7642	7	PAID IN FULL	JUL 15 1964											9593
8		H 40				932				932	8	PAID IN FULL	JUL 15 1964	17051				10438	209					"
9		H 40				932				932	9	PAID IN FULL	JUL 15 1964											"
10											10													"
11											11													
12		H 114				2656				2656	12	PAID IN FULL MAY 6 1964		92.55		2656								
13		74				1724	66			1798	13	2nd HALF PAID OCT 15 1964		18928										7640
14											14	1st HALF PAID MAY 19 1964		10067		8.95		8.95					17121	9618
15											15													
16											16													
17											17													
18		H 40				932				932	18	PAID IN FULL MAY 2 8 1964		10101		932								
19											19													
20											20													
		H 602																						
		74				15750	66			15816														7617
		676														4483		113.33						

Real Estate

Form 1CD WILLIS-DAVID CO., MINNEAPOLIS

Assessment Roll and Tax List of Real Property in the ..... of .....

* *Indicate Type of Property: R-Residential, C-Commercial, I-Industrial, U-Utility, F-Farm, L-L*

	IN WHOSE NAME ASSESSED	DESCRIPTION OF PROPERTY: SUBDIVISION	Sec. or Lot	Town or Block	Rng.	Number of Acres of Land: Acres	Number of Acres of Land: 100ths	No. School District	Indicate Homestead Yes or No	Agri. or Seas. Resr. Yes or No	Indicate Type of Property	TRUE AND FULL VALUATIONS: LAND Exclusive of Structures and Improvements	BUILDINGS and Other Structures	MACHINERY Permanently Attached to Real Estate	TOTAL True and Full Value	ASSESSED: RURAL: Homestead Up to $4,000 20%	RURAL: Over $4,000 and Non-Homestead 33⅓%	ALL OTHER: Timber Land Class 3a 20%	ALL OTHER: Homestead Up to $4,000 25%	ALL OTHER: Over $4,000 and Non Homestead 40%
												Dollars	Dollars	Dollars	Dollars	Dollars	Dollars	Dollars	Dollars	Dollars
1		N E ¼ of N E ¼																		
2		N W ¼ of N E ¼																		
3		S W ¼ of N E ¼																		
4		S E ¼ of N E ¼																		
5																				
6		N E ¼ of N W ¼																		
7		N W ¼ of N W ¼																		
8		S W ¼ of N W ¼																		
9		S E ¼ of N W ¼																		
10																				
11		N E ¼ of S W ¼																		
12		N W ¼ of S W ¼																		
13		S W ¼ of S W ¼																		
14		S E ¼ of S W ¼																		
15																				
16		N E ¼ of S E ¼																		
17		N W ¼ of S E ¼																		
18		S W ¼ of S E ¼																		
19		S E ¼ of S E ¼																		
20																				

PAGES

39

THRU

44

BLANK

Cass County, Minnesota, for Taxes for the Year 1963.

Assessment Roll

	State Tax on Non-Homestead ...Mills	SPECIAL TAXES	SPECIAL TAXES	TOTAL TAXES	PAID	WHEN PAID	Number of Receipt	March Settlement 1964	June Settlement 1964	Penalty	November Settlement 1964	Penalty	Collections to First Monday in January 1965	Penalty	Delinquent on First Monday in January 1965	Total Delinquent Tax and Penalty	REMARKS
	$ cts.	$ cts.	$ cts.	$ cts.		Month Day Year		$ cts.	$ cts.	$ cts.	$ cts.	$ cts.	$ cts.	$ cts.	$ cts.	$ cts.	
1																	
2																	
3																	
4																	
5																	
6																	
7																	
8																	
9																	
10																	
11																	
12																	
13																	
14																	
15																	
16																	
17																	
18																	
19																	
20																	

Real Estate

LAKESIDE PARK

Assessment Roll and Tax List of Real Property in the Town of Slater

Form 5C MILLER-DAVIS CO., MINNEAPOLIS

* Indicate Type of Property: R-Residential, C-Commercial, I-Industrial, U-Utility, F-Farm, L-Lakeshore, T-Timber, M-Mineral

	IN WHOSE NAME ASSESSED		DESCRIPTION OF PROPERTY: Lakeside Park SUBDIVISION	Sec. or Lot	Town or Block	Rng.	Number of Acres of Land (Acres 100ths)	No. School District	Indicate Assessed Yes or No	Agri. or Resr. Yes or No	Indicate Type of Property*	TRUE AND FULL VALUATIONS: LAND Exclusive of Structures and Improvements (Dollars)	BUILDINGS and Other Structures (Dollars)	MACHINERY Permanently Attached to Real Estate (Dollars)	TOTAL True and Full Value (Dollars)	ASSESSED VALUATIONS: RURAL: Homestead Up to $4,000 20% (Dollars)	RURAL: Over $4,000 and Non-Homestead 33⅓% (Dollars)	ALL OTHER: Timber Land Cut-Over 20% (Dollars)	ALL OTHER: Homested Up to $4,000 25% (Dollars)	ALL OTHER: Over $4,000 and Non-Homested 40% (Dollars)	ALL OTHER: Permanently Attached to Real Estate 33⅓% (Dollars)	ALL OTHER: Seasonal and Recreational Cabins 33⅓% (Dollars)	TOTAL ASSESSED VALUE (Dollars)	Total Assessed Value as Equalized by the Board of Review (Dollars)	FINAL EQUALIZED VALUE (Dollars)
			LOT 6 + PART of LOT 5 - Sec 34-142-26																						
	Valdie G. + Josephine M. Erickson	1		1	1		118		no	SR yes	L														
	" " "	2		2						"	"														
	" " "	3		3						"	"														
	Erick N. + Grunhild A. Anderson	4		4						"	"														
	" " "	5		5						"	"														
	Clifford A. Norell	6		6						"	"														
	" "	7		7						"	"														
	Benjamin Magnuson	8		8						"	"														
	" "	9		9						"	"														
	" "	10		10						"	"														
	Don + Ruth E. Beam	11		11					yes	no	L														
	" " "	12		12						"	"														
	" " "	13		13						"	"														
	Roy A. + Mildred R. Ahlbom	14		14						"	"														
	" " "	15		15						"	"														
	" " "	16		16						"	"														
		17																							
		18																							
		19																							
		20																							

Cass County, Minnesota, for Taxes for the Year 1963.

	SOLD FOR TAXES	VALUATIONS BY SCHOOL DISTRICTS AS EQUALIZED BY DEPARTMENT OF TAXATION: District No. / Rate — Mills (Dollars)						Tax including State Homestead — Mills ($ cts.)	State Tax on Non-Homestead 19.96 Mills ($ cts.)	SPECIAL TAXES ($ cts.)	SPECIAL TAXES ($ cts.)	TOTAL TAXES ($ cts.)		PAID (Month Day Year)	WHEN PAID	Number of Receipt	March Settlement 1964 ($ cts.)	June Settlement 1964 ($ cts.)	Penalty ($ cts.)	November Settlement 1964 ($ cts.)	Penalty ($ cts.)	Collections to First Monday in January 1965 ($ cts.)	Penalty ($ cts.)	Delinquent on First Monday in January 1965 ($ cts.)	Total Delinquent Tax and Penalty ($ cts.)	REMARKS
1			30					700	26			726	1	PAID IN FULL MAY 1 5 1964		4838		326								
2			30					700	26			726	2	PAID IN FULL MAY 1 5 1964												9619
3			75					1748	66			1814	3	PAID IN FULL MAY 1 5 1964												"
4			30					700	26			726	4	PAID IN FULL MAY 2 8 1964												"
5			163					3798	146			3944	5	PAID IN FULL MAY 2 8 1964		10941		460								9620
6			120					2796	108			2904	6	PAID IN FULL MAY 1 5 1964		11148		510								"
7			91					2120	82			2202	7	PAID IN FULL MAY 1 5 1964												9621
8			651					14702	564			15266	8	PAID IN FULL MAY 2 9 1964												"
9			30					700	26			726	9	PAID IN FULL MAY 2 9 1964		6587		1764								9622
10			64					1492	58			1550	10	PAID IN FULL MAY 2 9 1964												"
11				H 192				4454				4454	11	1st HALF PAID MAY 2 9 1964		14537										"
12				H 22				568				568	12	1st HALF PAID MAY 2 9 1964		12938		301		301					17431	9623
13				H 20				516				516	13	1st HALF PAID MAY 2 9 1964												"
14				H 200				5160				5160	14	PAID IN FULL OCT 2 0 1964						5160						"
15				H 20				516				516	15	PAID IN FULL OCT 2 0 1964		20338				516	2.41					9641
16				H 46				1186				1186	16	PAID IN FULL OCT 3 0 1964						1186						"
17													17													"
18													18													
19													19													
20													20													
				H 500	500			29456																		
			1264		1264			12900	1128			43484						33603		980						
					1964			42356																		

Real Estate

LAKESIDE PARK

Form 5C · MILLER-DAVIS CO., MINNEAPOLIS

Assessment Roll and Tax List of Real Property in the Town of Slater

* Indicate Type of Property: R-Residential, C-Commercial, I-Industrial, U-Utility, F-Farm, L-Lakeshore, T-Timber, M-Mineral

IN WHOSE NAME ASSESSED		DESCRIPTION OF PROPERTY: Lakeside Park SUBDIVISION	Sec. or Lot	Town or Block	Rng.	Number of Acres of Land: Acres	100ths	No. School District	Indicate Homestead Yes or No	Agri. or Rural Rest. Yes or No	* Indicate Type of Property	TRUE AND FULL VALUATIONS: LAND Exclusive of Structures and Improvements (Dollars)	BUILDINGS and Other Structures (Dollars)	MACHINERY Permanently Attached to Real Estate (Dollars)	TOTAL True and Full Value (Dollars)	ASSESSED VALUATIONS: RURAL: Homestead Up to $4,000 20% (Dollars)	RURAL: Over $4,000 and Non-Homestead 33⅓% (Dollars)	ALL OTHER: Timber Land Class 3a 20% (Dollars)	ALL OTHER: Homestead Up to $4,000 25% (Dollars)	ALL OTHER: Over $4,000 and Non-Homestead 40% (Dollars)	ALL OTHER: MACHINERY Permanently Attached to Real Estate 33⅓% (Dollars)	ALL OTHER: Seasonal and Recreational China 33⅓% (Dollars)	TOTAL ASSESSED VALUE (Dollars)	Total Assessed Value as Equalized by the Board of Review (Dollars)	FINAL EQUALIZED VALUE (Dollars)	REMARKS
Robert A. + Myrtle Kasper	1		1	2				118	yes	no	L															
" " "	2		2						"	"	"															
" " "	3		3						"	"	"															
" " "	4		4						"	"	"															
H. A. W. Kasper	5		5						"	"	"															
" "	6		6						"	"	"															
" "	7		7						"	"	"															
James A. + Mary C. Carroll	8		8	less SE'ly 40'					"	"	"															
" " "	9		9						"	"	"															
" " "	10		10						"	"	"		120 added by T.O.										H 225			
Phillip M. + Annette Kjaglien	11		11						no	SR yes	L															
Phillip M. Kjaglien	12		12						"	"	"															
" "	13		13						"	"	"															
Earl F. + Elsa A. Speck	14		14						yes	no	L															
" " "	15		15						"	"	"		460 added by T.O.										H 293			
Rose Nicklason	16		16						"	"	"															
" "	17		17						no	SR yes	"															
" "	18		18						"	"	"															
" "	19		19						"	"	"															
" "	20		20						"	"	"															

(Continued)

Cass County, Minnesota, for Taxes for the Year 1963.

	SOLD FOR TAXES	VALUATIONS BY SCHOOL DISTRICTS AS EQUALIZED BY DEPARTMENT OF TAXATION: District No. Rate Mills (Dollars)	District No. Rate Mills (Dollars)	District No. Rate Mills (Dollars)	District No. Rate Mills (Dollars)	District No. Rate Mills (Dollars)	Tax including State Homestead Mills ($ cts.)	State Tax on Non-Homestead Mills ($ cts.)	SPECIAL TAXES ($ cts.)	SPECIAL TAXES ($ cts.)	TOTAL TAXES ($ cts.)		PAID	WHEN PAID (Month Day Year)	Number of Receipt	March Settlement 1964 ($ cts.)	June Settlement 1964 ($ cts.)	Penalty ($ cts.)	November Settlement 1964 ($ cts.)	Penalty ($ cts.)	Collections to First Monday in January 1965 ($ cts.)	Penalty ($ cts.)	Delinquent on First Monday in January 1965 ($ cts.)	Total Delinquent Tax and Penalty ($ cts.)	REMARKS
1			H 18				464				464	1	PAID IN FULL	MAY 12 1964			464							
2			H 18				464				464	2	PAID IN FULL	MAY 12 1964			464							9634
3			H 39				1006				1006	3	PAID IN FULL	MAY 12 1964	9575		1006							
4			H 180				4644				4644	4	PAID IN FULL	MAY 12 1964			4644							
5			H 18				464				464	5	PAID IN FULL	MAY 13 1964			464							
6			H 171				4412				4412	6	PAID IN FULL	MAY 13 1964	9687		4412							9676
7			H 18				464				464	7	PAID IN FULL	MAY 13 1964			464							
8			H 18				464				464	8	PAID IN FULL	MAY 8 1964										
9			H 225				5806				5806	9	PAID IN FULL	MAY 8 1964	9416		6734							9636
10			H 18				464				464	10	PAID IN FULL	MAY 8 1964										
11	SOLD FOR TAXES	30					700	26			726	11										726		
12	SOLD FOR TAXES	330					7690	294			7984	12										7984	& 8784	9675
13	SOLD FOR TAXES	30					700	26			726	13										726	& 799	
14			H 18				464				464	14	2nd HALF PAID 1st HALF PAID	MAY 29 1964 MAY 29 1964			2.32		2.32				17.84	9637
15			H 293				7560				7560	15	2nd HALF PAID 1st HALF PAID	MAY 29 1964 MAY 29 1964	19107		37.80		37.80					
16			H 18				464				464	16	2nd HALF PAID 1st HALF PAID	MAY 29 1964 MAY 29 1964	12444		2.32		2.32					
17		30					700	26			726	17	Balance Paid Part Paid	MAY 29 1964										9625
18		120					2776	108			2904	18	Balance Paid Part Paid	MAY 29 1964	16596		49.82		1.00				17.82	
19		30					700	26			726	19	Balance Paid Part Paid	MAY 29 1964	12314									
20		30					700	26			726	20	Balance Paid Part Paid	MAY 29 1964										
		600	1052 = 1052				13986 600 27140 1052	531			41658						278.78		113.24			9436		

Real Estate | Lakeside Park

Form 5C MILLER-DAVIS CO., MINNEAPOLIS

Assessment Roll and Tax List of Real Property in the Town of Slater

* Indicate Type of Property: R-Residential, C-Commercial, I-Industrial, U-Utility, F-Farm, L-Lakeshore, T-Timber, M-Mineral

	IN WHOSE NAME ASSESSED		DESCRIPTION OF PROPERTY: SUBDIVISION	Sec. or Lot	Town or Block	Rng.	Number of Acres of Land (Acres 100ths)	No. School District	Indicate Homestead Yes or No	Agr. or Seas. Hom. Yes or No	Indicate Type of Property	TRUE AND FULL VALUATIONS: LAND Exclusive of Structures and Improvements	BUILDINGS and Other Structures	MACHINERY Permanently Attached to Real Estate	TOTAL True and Full Value	ASSESSED VALUATIONS: RURAL: Homestead Up to $1,000 20%	Over $1,000 and Non-Homestead 33⅓%	ALL OTHER: Timber Land Class 3a 20%	Homestead Up to $4,000 25%	Over $4,000 and Non-Homestead 40%	MACHINERY Permanently Attached to Real Estate 33⅓%	Seasonal and Recreational Cabins 33⅓%	TOTAL ASSESSED VALUE	Total Assessed Value as Equalized by the Board of Review	FINAL EQUALIZED VALUE
							Acres					Dollars	Dollars	Dollars	Dollars	Dollars	Dollars	Dollars	Dollars	Dollars	Dollars	Dollars	Dollars	Dollars	Dollars
1	Aug. G. Erickson		Lakeside Park	21	2		118	58	No	No	L														
2	" "			22				"	"	"	"														
3	August G. Erickson			23				"	"	"	"														
4	" "			24				"	"	"	"														
5	" "		S. 20' of	25				"	"	"	"														
6	Loren E. + Carol A. Bauer		N. 20' of	25				48	No	No	L														
7	" " "			26				"	"	"	"														
8	" " "			27				"	"	"	"														
9	" " "			28				"	"	"	"														
10	" " "			29				"	"	"	"														
11	H. A. W. Kasper		SE'ly 20' of	8																					
12																									
13																									
14																									
15																									
16																									
17																									
18																									
19																									
20																									

Cass County, Minnesota, for Taxes for the Year 1963.

	SOLD FOR TAXES	VALUATIONS BY SCHOOL DISTRICTS AS EQUALIZED BY DEPARTMENT OF TAXATION: District No. / Rate / Mills	District No. / Rate / Mills	District No. / Rate / Mills	District No. / Rate / Mills	Tax Including State Homestead Mills	State Tax on Non-Homestead 7.9 Mills	SPECIAL TAXES	SPECIAL TAXES	TOTAL TAXES		PAID	WHEN PAID (Month Day Year)	Number of Receipt	March Settlement 1964	June Settlement 1964	Penalty	November Settlement 1964	Penalty	Collections to First Monday in January 1965	Penalty	Delinquent on First Monday in January 1965	Penalty	Total Delinquent Tax and Penalty	REMARKS
		Dollars	Dollars	Dollars	Dollars	Dollars	$ cts.	$ cts.	$ cts.	$ cts.						$ cts.	$ cts.	$ cts.	$ cts.	$ cts.	$ cts.	$ cts.	$ cts.	$ cts.	
1		221				631	24			655	1	1st HALF PAID	May 9 1964	(9008) 12815		32 78		32 78							
2		36				83	37			87	2	PAID IN FULL	May 2 1964	12816		8 70								17823	9623
3		41				220	87			220	3	1st HALF PAID	May 9 1964	(9008) 12815		11 01		11 01							
4		30				70	76			72	4	PAID IN FULL	May 2 1964	12816		7 26								17823	
5		15				35	14			36	5	PAID IN FULL	May 2 1964	12816		3 64									
6			H 9			23				23	6	PAID IN FULL	May 1 1964												21626
7			H 351			905				905	7	PAID IN FULL	May 1 1964												"
8			H 18			46				46	8	PAID IN FULL	May 1 1964	(9003)		106 80									"
9			H 18			46				46	9	PAID IN FULL	May 1 1964												"
10			H 18			46				46	10	PAID IN FULL	May 1 1964												"
11											11														
12											12														
13											13														
14											14														
15											15														
16											16														
17											17														
18											18														
19											19														
20											20														
		443	H 414	: 414		1032 21	346			2139 98						170 19		43 79							
				: 443		1068 80																			
				: 857		2100 21																			

Real Estate

LAKESIDE PARK

Assessment Roll and Tax List of Real Property in the

Form 5C MILLER-DAVIS CO., MINNEAPOLIS

SLATER Township
Division of Outlot "B"
LAKESIDE PARK

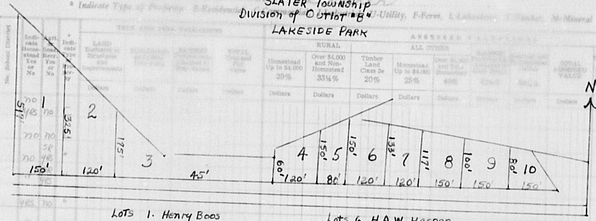

Lots 1. Henry Boos
2. Benjamin Magnuson
3. A. E. + Lelah Peterson
4. Robert A. + Myrtle Kasper
5. H. A. W. Kasper
6. H.A.W. Kasper
7. P.M. Kjaglien
8. Earl + Elsa Speck
9. Rose Nicklason
10. A. G. Erickson

IN WHOSE NAME ASSESSED		DESCRIPTION OF PROPERTY: SUBDIVISION	Sec. or Lot	Town or Block	Rng.	Number of Acres of Land: Acres	100ths
Delbert H. + Marine L. Bridge	1	OUTLOT	A				
Henry P. Boos	2	TRACT No. 1 of OUTLOT	B				
Benjamin Magnuson	3	" 2 "	B				
A. E. + Lelah Peterson	4	" 3 "	B				
Robert A. + Myrtle Kasper	5	" 4 "	B				
H. A. W. Kasper	6	" 5 "	B				
" "	7	" 6 "	B				
P. M. Kjaglien	8	" 7 "	B				
Earl F. + Elsa A. Speck	9	" 8 "	B				
Rose Nicklason	10	" 9 "	B				
A. G. Erickson	11	" 10 "	B				
	12		X				
	13		X				
	14		X				
	15		X				
	16						
	17						
	18						
	19						
	20						

Cass County, Minnesota, for Taxes for the Year 1963.

	SOLD FOR TAXES	VALUATIONS BY SCHOOL DISTRICTS AS EQUALIZED BY DEPARTMENT OF TAXATION: District No. / Rate — Mills	District No. / Rate — Mills	District No. / Rate — Mills	District No. / Rate — Mills	Tax including State Homestead — Mills	State Tax on Non-Homestead 18 Mills	SPECIAL TAXES	SPECIAL TAXES	TOTAL TAXES	PAID	WHEN PAID (Month Day Year)	Number of Receipt	March Settlement 1964	June Settlement 1964	Penalty	November Settlement 1964	Penalty	Collections to First Monday in January 1965	Penalty	Delinquent on First Monday in January 1965	Total Delinquent Tax and Penalty	REMARKS
		Dollars	Dollars	Dollars	Dollars	Dollars		$ cts.	$ cts.	$ cts.				$ cts.	$ cts.	$ cts.	$ cts.	$ cts.	$ cts.	$ cts.	$ cts.	$ cts.	
1				369 / 378		1427.22	3.38			1761.10	1	2nd HALF PAID OCT 30 1964 / 1st HALF PAID MAY 21 1964	12204 / 12260		980.05		98.05					1783.1	9639
2				13		3.36	1.21			3.48	2	PAID IN FULL APR 30 1964	7538		3.48								9638
3		1.21				2.80	1.01			2.90	3	PAID IN FULL MAY 29 1964	16537		2.90								15982
4		1.95				45.44	1.74			47.18	4	PAID IN FULL APR 30 1964	8721		47.18								9624
5				4.6		1.54				1.54	5	PAID IN FULL MAY 12 1964	9575		1.54								9634
6				4.6		1.54				1.54	6	PAID IN FULL MAY 13 1964	9677		1.54								9676
7				4.6		1.54				1.54	7	PAID IN FULL MAY 13 1964			1.54								
8	SOLD FOR TAXES	1.0				2.34	0.8			2.42	8												9675
9				4.6		1.54				1.54	9	2nd HALF PAID OCT 30 1964 / 1st HALF PAID MAY 29 1964	9103 / 12944		.77		.77			2.42 / 2.66		17524 / 17522	9637
10		1.0				2.34	0.8			2.42	10	Balance Paid OCT 13 1964 / Part Paid MAY 29 1964	15516 / 13314		1.00		1.42				-		9635
11		1.0				2.34	0.8			2.42	11	PAID IN FULL MAY 29 1964	12876		2.42								9623
12											12												
13											13												
14											14												
15											15												
16											16												
17											17												
18											18												
19											19												
20											20												
		2.37		4 3935.395 / 3916.628 / 7851.7021		5546 / 20224 / 25770	55.8			26308					1660.42		100.24				2.42		

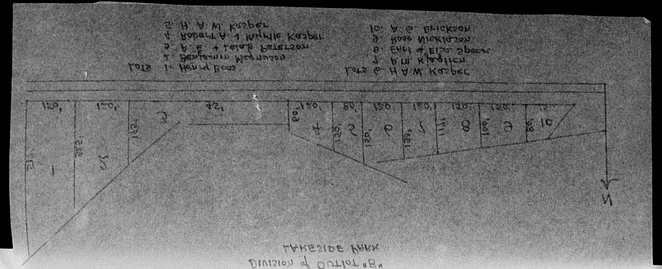

Form 1C. MILLER-DAVIS CO., MINNEAPOLIS

Assessment Roll and Tax List of Real Property in the Town of Walker

* Indicate Type of Property: R-Residential, C-Commercial, I-Industrial, U-Utility, F-Farm, L-Lakeshore, T-Timber, M-Mineral

	IN WHOSE NAME ASSESSED		DESCRIPTION OF PROPERTY: SUBDIVISION	Sec. or Lot	Town or Block	Rng.	Number of Acres of Land (Acres 100ths)	No. School District	Indicate Homestead Yes or No	Agri. or Seas. Recr. Yes or No	* Indicate Type Property	TRUE AND FULL VALUATIONS: LAND Exclusive of Structures and Improvements	BUILDINGS and Other Structures	MACHINERY Permanently Attached to Real Estate	TOTAL True and Full Value	ASSESSED VALUATIONS: RURAL: Homestead Up to $4,000 20%	RURAL: Over $4,000 and Non-Homestead 33⅓%	ALL OTHER: Timber Land Class 3a 20%	ALL OTHER: Homestead Up to $4,000 25%	ALL OTHER: Over $4,000 and Non-Homestead 40%	ALL OTHER: MACHINERY Permanently Attached to Real Estate 33⅓%	ALL OTHER: Seasonal and Recreational Cabins 33⅓%	TOTAL ASSESSED VALUE	Total Assessed Value as Equalized by the Board of Review	FINAL EQUALIZED VALUE
												Dollars	Dollars	Dollars	Dollars	Dollars	Dollars	Dollars	Dollars	Dollars	Dollars	Dollars	Dollars	Dollars	Dollars
1	Delbert H. + Marine L. Bridge		OUTLOT A						no																
2	Henry P. Boos		TRACT No. 1 of OUTLOT B						yes	no	C														
3	Benjamin Magnuson		" 2 " B						no	no	L														
4	A.E. + Lelah Peterson		" 3 " B						no	SR yes	"														
5	Robert A. + Myrtle Kasper		" 4 " B						"	SR yes	"														
6	H. A. W. Kasper		" 5 " B						yes	no	"														
7	" "		" 6 " B						"	"	"														
8	P. M. Kjaglien		" 7 " B						"	"	"														
9	Earl F. + Elsa A. Speck		" 8 " B						no	"	"														
10	Rose Nicklason		" 9 " B						yes	"	"														
11	A. D. Erickson		" 10 " B						yes	SR yes	"														
12			X																						
13			X																						
14			X																						
15			X																						
16																									
17																									
18																									
19																									
20																									

Cass County, Minnesota, for Taxes for the Year 1963.

	SOLD FOR TAXES	VALUATIONS BY SCHOOL DISTRICTS AS EQUALIZED BY DEPARTMENT OF TAXATION: District No. 1 Rate 22.0 Mills	District No. 2 Rate 22.0 Mills	District No. 3 Rate 22.0 Mills	District No. 4 Rate ___ Mills	District No. 5 Rate ___ Mills	Tax Including State Homestead ___ Mills	State Tax on Non-Homestead 14.7 Mills	SPECIAL TAXES	SPECIAL TAXES	TOTAL TAXES		PAID	WHEN PAID (Month Day Year)	Number of Receipt	March Settlement 1964	June Settlement 1964	Penalty	November Settlement 1964	Penalty	Collections to First Monday in January 1965	Penalty	Delinquent on First Monday in January 1965	Penalty	Total Delinquent Tax and Penalty		REMARKS
		Dollars	Dollars	Dollars	Dollars	Dollars	Dollars	$ cts.	$ cts.	$ cts.	$ cts.					$ cts.	$ cts.	$ cts.	$ cts.	$ cts.	$ cts.	$ cts.	$ cts.	$ cts.	$ cts.		
1				H 369 / 378			142.72	338			196.10	1	2nd HALF PAID OCT 30 1964 / 1st HALF PAID MAY 21 1964		12209 / 12208		98.05		98.05							17831	9639
2				13			336	12			348	2	PAID IN FULL APR 30 1964		7538		348										9638
3		12					280	10			290		PAID IN FULL MAY 29 1964		16537		290										13982
4		195					4544	174			4718	4	PAID IN FULL APR 30 1964		8721		47.18										9624
5				H 6			154				154	5	PAID IN FULL MAY 12 1964		9575		1.54										9634
6				H 6			154				154	6	PAID IN FULL MAY 13 1964		9684		1.54										9676
7				H 6			154				154	7	PAID IN FULL MAY 13 1964				1.54										"
8	SOLD FOR TAXES	10					234	08			242	8															9675
9				H 6			154				154	9	2nd HALF PAID OCT 29 1964 / 1st HALF PAID MAY 29 1964		9100 / 12944		77		77				2.42	266		17824 / 17822	9637
10		10					234	08			242	10	Balance Paid OCT 13 1964 / Part Paid MAY 29 1964		15326 / 13315		1.00		1.42								9625
11		10					234	08			242	11	PAID IN FULL MAY 29 1964		13316		2.42										9623
12												12															
13												13															
14												14															
15												15															
16												16															
17												17															
18												18															
19												19															
20												20															
		23.7		H 393 / 394 / 396 / 784	3.93 / 6.28 / 7.021		5526 / 20224 / 25750	558			26308						160.42		100.24				2.42				

Real Estate

LAKESHORE PARK

Form 5C MILLER-DAVIS CO., MINNEAPOLIS

Assessment Roll and Tax List of Real Property in the Town of Slater, Cass County, Minnesota, for Taxes for the Year 1963.

* Indicate Type of Property: R-Residential, C-Commercial, I-Industrial, U-Utility, F-Farm, L-Lakeshore, T-Timber, M-Mineral

	IN WHOSE NAME ASSESSED	DESCRIPTION OF PROPERTY: SUBDIVISION	Sec. or Lot	Town or Block	Rng.	Number of Acres of Land: Acres	100ths	No. School District	Indicate Homestead Yes or No	Agri. or Seas. Recr. Yes or No	Indicate Type of Property	TRUE AND FULL VALUATIONS: LAND Exclusive of Structures and Improvements	BUILDINGS and Other Structures	MACHINERY Permanently Attached to Real Estate	TOTAL True and Full Value	ASSESSED VALUATIONS: RURAL: Homestead Up to $4,000 20%	Over $4,000 and Non-Homestead 33⅓%	ALL OTHER: Timber Land Class 3c 20%	Homestead Up to $4,000 25%	Over $4,000 and Non-Homestead 40%	MACHINERY Permanently Attached to Real Estate 33⅓%	Seasonal and Recreational Cabins 33⅓%	TOTAL ASSESSED VALUE	Total Assessed Value Equalized by the Board of Review	FINAL EQUALIZED VALUE
						Acres	100ths					Dollars	Dollars	Dollars	Dollars	Dollars	Dollars	Dollars	Dollars	Dollars	Dollars	Dollars	Dollars	Dollars	Dollars
1																									
2																									
3																									
4																									
5																									
6																									
7																									
8																									
9																									
10																									
11		Total Acres				4088.23																			
12																									
13																									
14																									
15																									
16																									
17																									
18																									
19																									
20																									

	SOLD FOR TAXES	VALUATIONS BY SCHOOL DISTRICTS AS EQUALIZED BY DEPARTMENT OF TAXATION: District No. / Rate ___ Mills	District No. / Rate ___ Mills	District No. / Rate ___ Mills	District No. / Rate ___ Mills	District No. / Rate ___ Mills	Tax including State Homestead ___ Mills	State Tax on Non-Homestead 8.917 Mills	SPECIAL TAXES	SPECIAL TAXES	TOTAL TAXES		PAID	WHEN PAID	Number of Receipt	March Settlement 1964	June Settlement 1964	Penalty	November Settlement 1964	Penalty	Collections to First Monday in January 1965	Penalty	Delinquent on First Monday in January 1965	Total Delinquent Tax and Penalty	REMARKS
		Dollars	Dollars	Dollars	Dollars	Dollars	Dollars	$ cts.	$ cts.	$ cts.	$ cts.			Month Day Year		$ cts.	$ cts.	$ cts.	$ cts.	$ cts.	$ cts.	$ cts.	$ cts.	$ cts.	
1												1													
2												2													
3												3													
4												4													
5												5													
6												6													
7												7													
8												8													
9												9													
10												10													
11	H	5260	3603	8863								11													
12	NH	10179	2970	13149								12													
13		15439	6573	22012								13													
14												14													
15							357754					15													
16							169578					16													
17							5193 32	11736		5710.68		17													
18												18													
19												19													
20												20													