Assessment & Tax List - 1961

Slater

INDEX TO SECTIONS

SECTION	PAGE
Sec. 1	
" 2	
" 3	
" 4	
" 5	
" 6	
" 7	
" 8	
" 9	
" 10	
" 11	
" 12	
" 13	
" 14	
" 15	
" 16	
" 17	
" 18	
" 19	
" 20	
" 21	
" 22	
" 23	
" 24	
" 25	
" 26	
" 27	
" 28	
" 29	
" 30	
" 31	
" 32	
" 33	
" 34	
" 35	
" 36	

For Convenience of Auditor in Showing Boundaries of School Districts

Township No. 142 *Range No.* 26 *Mer. P. M.*

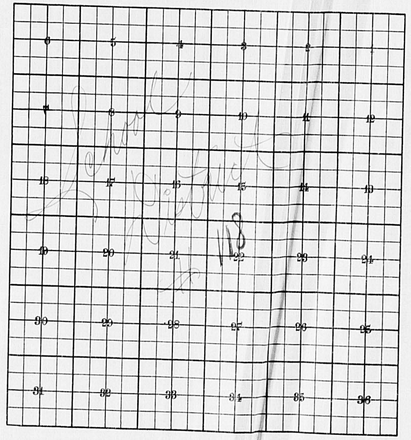

Returns Showing Grain Received in or Handled by Elevators, Warehouses and Mills in the ..... of ..... in the County of ..... for the Year Ending May 1, 1961.

MILLER-DAVIS CO., MINNEAPOLIS

NAMES OF OWNERS	ADDRESS	Bushels of Wheat	Bushels of Soy Beans	Bushels of Flax	Total No. of Bushels of Wheat, Soy Beans and Flax	★ Tax of ½ Mill per Bushel		Bushels of Corn	Bushels of Barley	Bushels of Rye	Bushels of Oats	Bushels of Buckwheat	Bushels of all Other Grains	Total No. Bushels Corn, Barley, Rye, Oats, Buckwheat and all Other Grains	★ Tax of ½ Mill Per Bushel		★ Total Tax		REMARKS
						Dollars	Cts.								Dollars	Cts.	Dollars	Cts.	

Note ★ Assessors will not fill these Columns

REAL PROPERTY BECOMING SUBJECT TO TAXATION SINCE THE LAST PREVIOUS ASSESSMENT OR OMITTED FROM ASSESSMENT ROLLS THE PREVIOUS YEARS.

Assessment of Taxable Real Property in the _____ of _____, County of _____, Minn., for the Year 19___.

Form 354 BLUE BLVD. SERIES, SORGATOS

* Indicate Type of Property: R - Residential, C - Commercial, I - Industrial, U - Utility, F - Farm, L - Lakeshore, T - Timber, M - Mineral

	NAME OF OWNER	School District	DESCRIPTION OF PROPERTY: SUBDIVISION	Sec. or Lot	Twp. or Block	Rng.	Number of Acres of Land: Acres	100ths	Indicate Homestead Tax w Ba	Indicate Agricultural Tax w Ba	* Indicate Type of Property	BY WHOM VALUED	TRUE AND FULL VALUATIONS: LAND Exclusive of Structures and Improvements Dollars	BUILDINGS and Other Structures Dollars	MACHINERY Permanently Attached to Real Estate Dollars	TOTAL True and Full Value Dollars	ASSESSED VALUATIONS: RURAL: Homestead Up to $4,000 20% Dollars	RURAL: Over $4,000 and Non-Homestead 33⅓ % Dollars	ALL OTHER: Homestead Up to $4,000 25% Dollars	ALL OTHER: Over $4,000 and Non-Homestead 40% Dollars	ALL OTHER: MACHINERY Permanently Attached to Real Estate 33⅓ % Dollars	TOTAL ASSESSED VALUE Dollars	FINAL EQUALIZED VALUE Dollars
												State											
												County											
1												Local Bd.											
												Assessor											
												State											
												County											
2												Local Bd.											
												Assessor											
												State											
												County											
3												Local Bd.											
												Assessor											
												State											
												County											
4												Local Bd.											
												Assessor											
												State											
												County											
5												Local Bd.											
												Assessor											
												State											
												County											
6												Local Bd.											
												Assessor											
												State											
												County											
7												Local Bd.											
												Assessor											
												State											
												County											
												Local Bd.											
												Assessor											
												State											
												County											
												Local Bd.											
												Assessor											

Total No. of Acres _____

Total Value as Equalized by

Total Value as Assessed by

SUMMARY OF TAX COLLECTION

Original Levy	$ 587.86	
Additions	$	
		$ 587.86
Abatements		$ 127.36
		$ 574.50

COLLECTIONS

March Settlement	$ 923.75	
June Settlement	$ 2245.43	
November Settlement	$ 1328.36	
January Settlement	$ 122.65	$ 4620.19
		$
Over Collected	$	
Under Collected	$ .04	
Delinquent	$ 1078.27	$ 1078.31
Total		$ 5748.50

Assessment of T:

Form 35g. MILES SAYRE COMPANY, MINNEAPOLIS

NAME OF OWNER

TABULAR SCHEDULE OF VALUATIONS,

LEVIED IN THE Town OF Slater

RATES AND TAXES

COUNTY OF CASS, STATE OF MINNESOTA

	School District No.	Valuation by School Districts: Agricultural Lands (Dollars)	Non-Agricultural Lands (Dollars)	Personal Property (Dollars)	Total Value of all Property except Money and Credits (Dollars)	Rate of State Taxes: Total Rate of State Tax (Mills)	Rate of County Taxes: Rev. (Mills)	R. & B. (Mills)	Welfare (Mills)	Bonds and Int. (Mills)	Def. Rd. PERA (Mills)	Total Rate of County Tax (Mills)	Rate of Town Taxes: Rev. (Mills)	R. & B. (Mills)	State Loan (Mills)	Fire B&D (Mills)	(Mills)	(Mills)	(Mills)	Total Rate of Town Tax (Mills)	Rate of School Taxes: Local 1 Mill (Mills)	Special (Mills)	State Loan (Mills)	Deficiency (Mills)	Tuition (Mills)	Transportation (Mills)	C.O. B&D PERA (Mills)	Total Rate of Sch'l Tax (Mills)	Total Rate of all Taxes (Mills)
1	118	12,465	3853	a 2298 / na 2231	20,847	H. 6.39	26.86	20.	57.3	10.89	Def. 10 / PERA 5.67	134.77	4.8	4.8	4.8	Fire 20.15				34.55	1 Mill 25.	64.44.5				4.95.17	93.24 / 118.24	269.22 / 294.22
2																					50.	64.44.5				4.95.17		
3						N.H. 9.12 / 15.51		Co. Nurse 1.09; E. H. Bldg 2.; Agric. Extn. .15; Civil Defense .66												P.P. excluding State rate							a 263.81 / na 289.81	
4																													
5	Assessed Value Homestead	Rural 6580	All Other	Personal Property	Total 6580																								
	Non-Homestead	9738		4524	14,267																								
6	Total	16,318		4524	20,847																								
			Co	1187																									
7			Other	3337																									
				4524																									

Co. Nurse 2272
E. H. Bldg 4167
Agric. Extn. 1047
Civil Defense 1376
Co. Total — 28174

Taxes Levied

Local 1 Mill	Special	State Loan	Def.	C.O.	B&D.	PERA	Total School Taxes
	3690.7	947.8	656.95	735.2	763.2	1065.9	13772.3
	3042.0	390.6	270.74	302.0	314.5	437.3	7196.8
	6732.7	1338.4	927.69	1038.2	1077.7	1505.2	20969.1

All Other Taxes: Funds	Rate	Amounts
State —Non-Homestead,		119.29
State —Homestead,		1256.4
County Revenue,		768.46
County Road and Bridge,		416.94
County Welfare,		1194.53
Bonds and Interest		
Welfare Def.		237.02
PERA		118.20
Town Revenue,		100.07
Town Road and Bridge,		100.07
Town State Loan.		
Fire		100.07
Bond & Int.		420.07
		720.28
School Local 1 Mill,		
School Special,		6732.7
School State Loan,		1338.4
Deficiency		927.69
Tuition		
Transportation		
C.O.		1038.2
B.&.I.		1077.7
PERA		1505.2
		20969.1
		5875.86

Total Taxes Real Estate 4578.00
Pers. Prop. 1297.86
Total 5875.86

Total Number of Acres 38.5.24

Total Levy $ 5875.86

State of Minnesota, } ss.
COUNTY OF CASS

I, L. C. Pederson, Auditor of said County and State aforesaid, do hereby certify that the foregoing is a true and correct Schedule, showing the valuation of all the taxable property, in the Town of Slater, in said County, the several rates of Taxation and Totals of the several Tax Funds levied thereon for the year A. D. 1962.

Witness my hand and official seal, this 5th day of January A. D. 1962.

SEAL

L. C. Pederson, County Auditor
By Helen Bellin, Deputy

PAGE OF LABELS OR PAGE

Assessment of T

Form 1½. MILLS-BLYE COMPANY, MINNEAPOLIS

NAME OF OWNER

1

2

3

4

5

6

7

COLLECTIONS OF TAXES OF 196 1 , Town OF Slater , CASS COUNTY, MINNESOTA

FUNDS	MARCH SETTLEMENT 19 62	JUNE SETTLEMENT 19 62	NOV. SETTLEMENT 19 62	Amount Collected from Nov. 15 to Dec. 31 and from First Monday in Jan. 19 62	REDUCTIONS	Total Reductions and Collected	BALANCE UNCOLLECTED	ADDITIONS	Total Uncollected to First Monday in January, 19
State—Non-Homestead,	1787	5012	2336	16					
State—Homestead,	1519	5085	3465	2.54					
County Revenue,	11898	30106	17461	1579					
County Road and Bridge,	6456	16335	9471	856					
County Welfare,	18496	46801	27144	2454					
County ~~Bond and Interest~~ Tuna,	352	890	516	47					
C.H. Bldg.	646	1634	947	86					
Agri. Agen	161	408	237	21					
Cnty Def.	213	539	313	28					
Town Revenue,	1549	3921	2274	206					
Town Road and Bridge,	1549	3921	2274	206					
Town State Loan,									
A.+J.	6505	16457	9545	862					
Sure	1549	3921	2274	206					
School Local 1 Mill,									
School Special,	12308	25209	14840	1781					
School State Loan,	2072	5244	3041	267					
Deficiency	14364	36346	21080	1898					
~~Tuition~~ C.O.	1607	4067	2359	205					
Transportation									
PERA	2332	5899	3421	304					
A.+J.	1668	4222	2449	213					
Wlf. Def.	3515	8895	5159	465					
PERA	1829	4631	2687	241					
	92375	229543	132836	12265					

		LOCAL 1 MILL	SPECIAL	STATE LOAN	Deficiency	C.O.	PERA	A.+J.			TOTALS
MARCH SETTLEMENT	School District No.										
	118a		3832	984	6821	763	1107	792			14299
	118na		8476	1088	7543	844	1225	876			20052
	Totals		12308	2072	14364	1607	2332	1668			34351
JUNE SETTLEMENT	School District No.										
	118a		15630	4014	27821	3113	4515	3232			58325
	118na		9579	1230	8525	954	1384	990			22662
	Totals		25209	5244	36346	4067	5899	4222			80987
NOVEMBER SETTLEMENT	School District No.										
	118a		8796	2259	15657	1752	2540	1819			32823
	118na		6044	782	5423	607	881	630			14417
	Totals		14840	3041	21080	2359	3421	2449			47240
NOVEMBER to JANUARY	School District No.										
	118a		348	86	623	66	100	67			1292
	118na		1433	181	1275	139	204	144			3376
	Totals		1781	267	1898	205	304	213			4668
ADDITIONS	School District No.										
	Totals										
REDUCTIONS	School District No.										
	Totals										

Plat of Lakeside Park

Assessment Roll and Tax List of Real Property in the Town of Stater, Cass County, Minnesota, for Taxes for the Year 1961.

Form 5-LD—MILLER-DAVIS CO., MINNEAPOLIS

* Indicate Type of Property: R-Residential, C-Commercial, I-Industrial, U-Utility, F-Farm, L-Lakeshore, T-Timber, M-Mineral

		DESCRIPTION OF PROPERTY									TRUE AND FULL VALUATIONS				ASSESSED VALUATIONS												
																RURAL		ALL OTHER									
IN WHOSE NAME ASSESSED		SUBDIVISION	Sec. or Lot	Town of Block	Rng.	Number of Acres of Land		No. School District	Indi-cate Home-stead Yes or No	Agri. Seas. Rver. Yes or No	* Indi-cate Type of Pro-perty	LAND Exclusive of Structures and Improvements	BUILDINGS and Other Structures	MACHINERY Permanently Attached to Real Estate	TOTAL True and Full Value	Homestead Up to $4,000 20%	Over $4,000 and Non-Homestead 33⅓%	Timber Land Class 3c 20%	Homestead Up to $4,000 25%	Over $4,000 and Non-Homestead 40%	MACHINERY Permanently Attached to Real Estate 33⅓%	Seasonal and Recreational Cabins 33⅓%	TOTAL ASSESSED VALUE	Total Assessed Value as Equalized by the Board of Review	FINAL EQUALIZED VALUE
						Acres	100ths					Dollars	Dollars	Dollars	Dollars	Dollars	Dollars	Dollars	Dollars	Dollars	Dollars	Dollars	Dollars	Dollars	Dollars
U. S. of America	1	~~N E ¼ of N E ¼~~ GOV'T LOT 1	1		142	26		118																			
U. S. of America	2	~~N W ¼ of N E ¼~~ GOV'T LOT 2																									
U. S. of America	3	S W ¼ of N E ¼																									
State of Minnesota	4	S E ¼ of N E ¼																									
	5																										
U. S. of America	6	~~N E ¼ of N W ¼~~ GOV'T LOT 3																									
U. S. of America	7	~~N W ¼ of N W ¼~~ GOV'T LOT 4																									
U. S. of America	8	S W ¼ of N W ¼																									
State of Minnesota	9	S E ¼ of N W ¼																									
	10																										
State of Minnesota	11	N E ¼ of S W ¼																									
State of Minnesota	12	N W ¼ of S W ¼																									
U. S. of America	13	S W ¼ of S W ¼																									
State of Minnesota	14	S E ¼ of S W ¼																									
	15																										
State of Minnesota	16	N E ¼ of S E ¼																									
State of Minnesota	17	N W ¼ of S E ¼																									
State of Minnesota	18	S W ¼ of S E ¼																									
State of Minnesota	19	~~S E ¼ of S E ¼~~ GOV'T LOT 5																									
	20																										

	VALUATIONS BY SCHOOL DISTRICTS AS EQUALIZED BY DEPARTMENT OF TAXATION																								
SOLD FOR TAXES	District No. ..... Rate ..... Mills	District No. ..... Rate ..... Mills	District No. ..... Rate ..... Mills	District No. ..... Rate ..... Mills	District No. ..... Rate ..... Mills	District No. ..... Rate ..... Mills	Tax including State Homestead ..... Mills	State Tax on Non-Homestead ..... Mills	SPECIAL TAXES	SPECIAL TAXES	TOTAL TAXES		PAID	WHEN PAID			Number of Receipt	March Settlement 1962	June Settlement 1962	Penalty	November Settlement 1962	Penalty	Collections to First Monday in January 1963	Penalty	Delinquent on First Monday in January 1963	Total Delinquent Tax and Penalty	REMARKS
Dollars	Dollars	Dollars	Dollars	Dollars	Dollars	Dollars	$ cts.	$ cts.	$ cts.	$ cts.	$ cts.			Month	Day	Year		$ cts.	$ cts.	$ cts.	$ cts.	$ cts.	$ cts.	$ cts.	$ cts.	$ cts.	
												1															1
												2															2
												3															3
												4															4
												5															5
												6															6
												7															7
												8															8
												9															9
												10															10
												11															11
												12															12
												13															13
												14															14
												15															15
												16															16
												17															17
												18															18
												19															19
												20															20

Assessment Roll and Tax List of Real Property in the Town of Hatter, Cass County, Minnesota, for Taxes for the Year 1961.

Form 5CD MILLER-DAVIS CO., MINNEAPOLIS

* Indicate Type of Property: R-Residential, C-Commercial, I-Industrial, U-Utility, F-Farm, L-Lakeshore, T-Timber, M-Mineral

		DESCRIPTION OF PROPERTY								TRUE AND FULL VALUATIONS				ASSESSED VALUATIONS																							
														RURAL		ALL OTHER																					
IN WHOSE NAME ASSESSED		SUBDIVISION	Sec. or Lot	Town or Block	Rng.	Number of Acres of Land (Acres 100ths)	No. School District	Individual Homestead Yes or No	Agri. Seas. Rent. Yes or No	* Indicate Type of Property	LAND Exclusive of Structures and Improvements	BUILDINGS and Other Structures	MACHINERY Permanently Attached to Real Estate	TOTAL True and Full Value	Homestead Up to $4,000 20%	Over $4,000 and Non-Homestead 33⅓%	Timber Land Class 3e 20%	Homestead Up to $4,000 25%	Over $4,000 and Non-Homestead 40%	MACHINERY Permanently Attached to Real Estate 33⅓%	Seasonal and Recreational Cabins 33⅓%	TOTAL ASSESSED VALUE	Total Assessed Value as Equalized by Board of Review	FINAL EQUALIZED VALUE
											Dollars	Dollars	Dollars	Dollars	Dollars	Dollars	Dollars	Dollars	Dollars	Dollars	Dollars	Dollars	Dollars	Dollars
U. S. of America	1	~~NE¼ of NE¼~~ GOV'T LOT 1	2	142	26		118																		
U. S. of America	2	~~NW¼ of NE¼~~ GOV'T LOT 2																							
State of Minnesota	3	SW¼ of NE¼																							
U. S. of America	4	SE¼ of NE¼																							
	5																								
U. S. of America	6	~~NE¼ of NW¼~~ GOV'T LOT 3																							
State of Minnesota	7	~~NW¼ of NW¼~~ " LOT 4																							
State of Minnesota	8	~~SW¼ of NW¼~~ " LOT 5																							
State of Minnesota	9	~~SE¼ of NW¼~~ " LOT 6																							
	10																								
	11	NE¼ of SW¼																							
State of Minnesota	12	~~NW¼ of SW¼~~ GOV'T LOT 10																							
U. S. of America	13	SW¼ of SW¼																							
Raymond O. + Muriel S. Olson	14	~~SE¼ of SW¼~~ GOV'T LOT 9				29.75		Yes	Yes	F															
	15																								
U. S. of America	16	NE¼ of SE¼																							
State of Minnesota	17	~~NW¼ of SE¼~~ GOV'T LOT 7																							
U. S. of America	18	~~SW¼ of SE¼~~ " LOT 8																							
U. S. of America	19	SE¼ of SE¼																							
	20																								
						29.75																			

	SOLD FOR TAXES	VALUATIONS BY SCHOOL DISTRICTS AS EQUALIZED BY DEPARTMENT OF TAXATION						Tax including State Homestead	State Tax on Non-Homestead	SPECIAL TAXES	SPECIAL TAXES	TOTAL TAXES	PAID	WHEN PAID	Number of Receipt	March Settlement 1962	June Settlement 1962	Penalty	November Settlement 1962	Penalty	Collections to First Monday in January 1963	Penalty	Delinquent on First Monday in January 1963	Total Delinquent Tax and Penalty	REMARKS
		District No. 112 Rate 24 Mills	District No. ..... Rate ..... Mills	District No. ..... Rate ..... Mills	District No. ..... Rate ..... Mills	District No. ..... Rate ..... Mills	District No. ..... Rate ..... Mills	..... Mills	..... Mills					Month Day Year											
		Dollars	Dollars	Dollars	Dollars	Dollars	Dollars	$ cts.	$ cts.	$ cts.	$ cts.	$ cts.				$ cts.	$ cts.	$ cts.	$ cts.	$ cts.	$ cts.	$ cts.	$ cts.	$ cts.	
1																									
2																									
3																									
4																									
5																									
6																									
7																									
8																									
9																									
10																									
11																									
12																									
13																									
14		H 62						1670				1670	PAID IN FULL FEB 5 1962	2887		16 70									10664
15																									
16																									
17																									
18																									
19																									
20																									
		H 62						1670				1670				16 70									

Assessment Roll and Tax List of Real Property in the Town of Hunter, Cass County, Minnesota, for Taxes for the Year 1961.

Form 5CD HILLER-DAVIS CO., MINNEAPOLIS

* Indicate Type of Property: R-Residential, C-Commercial, I-Industrial, U-Utility, F-Farm, L-Lakeshore, T-Timber, M-Mineral

		DESCRIPTION OF PROPERTY								TRUE AND FULL VALUATIONS				ASSESSED VALUATIONS												
														RURAL		ALL OTHER										
IN WHOSE NAME ASSESSED		SUBDIVISION	Sec. or Lot	Town or Block	Rng.	Number of Acres of Land (Acres 100ths)	No. School District	Indicate Homestead Yes or No	Agri. Cons. Reg. Yes or No	* Indicate Type of Property	LAND Exclusive of Structures and Improvements	BUILDINGS and Other Structures	MACHINERY Permanently Attached to Real Estate	TOTAL True and Full Value	Homestead Up to $4,000 20%	Over $4,000 and Non-Homestead 33⅓%	Timber Land Class 3c 20%	Homestead Up to $4,000 25%	Over $4,000 and Non-Homestead 40%	MACHINERY Permanently Attached to Real Estate 33⅓%	Seasonal and Recreational Cabins 33⅓%	TOTAL ASSESSED VALUE	Total Assessed Value as Equalized by the Board of Review	FINAL EQUALIZED VALUE
											Dollars	Dollars	Dollars	Dollars	Dollars	Dollars	Dollars	Dollars	Dollars	Dollars	Dollars	Dollars	Dollars	Dollars
U. S. of America	1	~~NE¼NE¼~~ GOV'T LOT 1	3	142	26		118																		
State of Minnesota	2	~~NW¼NE¼~~ GOV'T LOT 2																							
U. S. of America	3	SW¼ of NE¼																							
U. S. of America	4	SE¼ of NE¼																							
	5																								
Joseph Nelson	6	~~NE¼NW¼~~ GOV'T LOT 3				41.52		NO	SR Res	T															
U. S. of America	7	~~NW¼NW¼~~ " LOT 4																							
State of Minnesota	8	~~SW¼NW¼~~ " LOT 5																							
U. S. of America	9	~~SE¼NW¼~~ " LOT 6																							
	10																								
U. S. of America	11	~~NE¼SW¼~~ GOV'T LOT 7																							
U. S. of America	12	~~NW¼SW¼~~ " LOT 9																							
U. S. of America	13	SW¼ of SW¼																							
U. S. of America	14	~~SE¼SW¼~~ " LOT 8																							
	15																								
U. S. of America	16	~~NE¼SE¼~~ GOV'T LOT 10																							
U. S. of America	17	NW¼ of SE¼																							
U. S. of America	18	SW¼ of SE¼																							
U. S. of America	19	SE¼ of SE¼																							
	20																								

Cass County, Minnesota, for Taxes for the Year 1961.

	SOLD FOR TAXES	VALUATIONS BY SCHOOL DISTRICTS AS EQUALIZED BY DEPARTMENT OF TAXATION						Tax Including State Homestead	State Tax on Non-Homestead	SPECIAL TAXES	SPECIAL TAXES	TOTAL TAXES		PAID	WHEN PAID	Number of Receipt	March Settlement 1962	June Settlement 1962	Penalty	November Settlement 1962	Penalty	Collections to First Monday in January 1963	Penalty	Delinquent as First Monday in January 1963	Total Delinquent Tax and Penalty	REMARKS
		District No. 113 Rng. 26 Mills	District No. ..... Rate ..... Mills	District No. ..... Rate ..... Mills	District No. ..... Rate ..... Mills	District No. ..... Rate ..... Mills	District No. ..... Rate ..... Mills	Mills	9.1 Mills						Month Day Year											
		Dollars	Dollars	Dollars	Dollars	Dollars	Dollars	$ cts.	$ cts.	$ cts.	$ cts.	$ cts.					$ cts.	$ cts.	$ cts.	$ cts.	$ cts.	$ cts.	$ cts.	$ cts.	$ cts.	
1													1													
2													2													
3													3													
4													4													
5													5													
6		52						1400	48			1448	6	PAID IN FULL	MAY 17 1962	4532		14.48								10665
7													7													
8													8													
9													9													
10													10													
11													11													
12													12													
13													13													
14													14													
15													15													
16													16													
17													17													
18													18													
19													19													
20													20													
		52						1400	48			1448						14.48								

Form 5-C.D. MILLER-DAVIS CO., MINNEAPOLIS

Assessment Roll and Tax List of Real Property in the Town of Walker, Cass County, Minnesota, for Taxes for the Year 1961.

* Indicate Type of Property: R-Residential, C-Commercial, I-Industrial, U-Utility, F-Farm, L-Lakeshore, T-Timber, M-Mineral

		DESCRIPTION OF PROPERTY									TRUE AND FULL VALUATIONS				ASSESSED VALUATIONS														
																RURAL		ALL OTHER											
IN WHOSE NAME ASSESSED		SUBDIVISION	Sec. or Lot	Town or Block	Rng.	Number of Acres of Land: Acres	Number of Acres of Land: 100ths	No. School District	Indicate Homestead Yes or No	Agr. Homes. Recr. Yes or No	* Indicate Type of Property	LAND Exclusive of Structures and Improvements	BUILDINGS and Other Structures	MACHINERY Permanently Attached to Real Estate	TOTAL True and Full Value	Homestead Up to $4,000 20%	Over $4,000 and Non-Homestead 33⅓%	Timber Land Class 3c 20%	Homestead Up to $4,000 25%	Over $4,000 and Non-Homestead 40%	MACHINERY Permanently Attached to Real Estate 33⅓%	Seasonal and Recreational Cabins 33⅓%	TOTAL ASSESSED VALUE	Total Assessed Value as Equalized by the Board of Review	FINAL EQUALIZED VALUE
												Dollars	Dollars	Dollars	Dollars	Dollars	Dollars	Dollars	Dollars	Dollars	Dollars	Dollars	Dollars	Dollars	Dollars
U.S. of America	1	~~NE¼ of NE¼~~ GOV'T LOT 1				4	142.26		11B																
State of Minnesota	2	~~NW¼ of NE¼~~ " LOT 2																							
State of Minnesota	3	SW¼ of NE¼																							
State of Minnesota	4	SE¼ of NE¼																							
	5																								
State of Minnesota	6	~~NE¼ of NW¼~~ GOV'T LOT 3																							
State of Minnesota	7	~~NW¼ of NW¼~~ " LOT 4																							
State of Minnesota	8	SW¼ of NW¼																							
State of Minnesota	9	SE¼ of NW¼																							
	10																								
U. S. of America	11	NE¼ of SW¼																							
U. S. of America	12	NW¼ of SW¼																							
U. S. of America	13	SW¼ of SW¼																							
U. S. of America	14	SE¼ of SW¼																							
	15																								
U. S. of America	16	NE¼ of SE¼																							
U. S. of America	17	NW¼ of SE¼																							
U. S. of America	18	SW¼ of SE¼																							
U. S. of America	19	SE¼ of SE¼																							
	20																								

	SOLD FOR TAXES	VALUATIONS BY SCHOOL DISTRICTS AS EQUALIZED BY DEPARTMENT OF TAXATION: District No. ___ Rate ___ ___ Mills	District No. ___ Rate ___ ___ Mills	District No. ___ Rate ___ ___ Mills	District No. ___ Rate ___ ___ Mills	District No. ___ Rate ___ ___ Mills	District No. ___ Rate ___ ___ Mills	Tax including State Homestead ___ Mills	State Tax on Non-Homestead ___ Mills	SPECIAL TAXES	SPECIAL TAXES	TOTAL TAXES		PAID	WHEN PAID Month Day Year	Number of Receipt	March Settlement 1962	June Settlement 1962	Penalty	November Settlement 1962	Penalty	Collections to First Monday in January 1961	Penalty	Delinquent on First Monday in January 1963	Total Delinquent Tax and Penalty	REMARKS
		Dollars	Dollars	Dollars	Dollars	Dollars	Dollars	$ cts.	$ cts.	$ cts.	$ cts.	$ cts.					$ cts.	$ cts.	$ cts.	$ cts.	$ cts.	$ cts.	$ cts.	$ cts.	$ cts.		
1													1														
2													2														
3													3														
4													4														
5													5														
6													6														
7													7														
8													8														
9													9														
10													10														
11													11														
12													12														
13													13														
14													14														
15													15														
16													16														
17													17														
18													18														
19													19														
20													20														

Assessment Roll and Tax List of Real Property in the Town of Shotter, Cass County, Minnesota, for Taxes for the Year 1961.

Form 5CD MILLER-DAVIS CO., MINNEAPOLIS

* Indicate Type of Property: R-Residential, C-Commercial, I-Industrial, U-Utility, F-Farm, L-Lakeshore, T-Timber, M-Mineral

		DESCRIPTION OF PROPERTY																																					
										TRUE AND FULL VALUATIONS				ASSESSED VALUATIONS																									
														RURAL				ALL OTHER																					
IN WHOSE NAME ASSESSED		SUBDIVISION	Sec. or Lot	Town or Block	Rng.	Number of Acres of Land		No. School District	Individual Homestead Yes or No	Agricultural Homestead Yes or No	* Indicate Type of Property	LAND Exclusive of Structures and Improvements	BUILDINGS and Other Structures	MACHINERY Permanently Attached to Real Estate	TOTAL True and Full Value	Homestead Up to $4,000 20%	Over $4,000 and Non-Homestead 33⅓%	Timber Land Class 3e 20%	Homestead Up to $4,000 25%	Over $4,000 and Non-Homestead 40%	MACHINERY Permanently Attached to Real Estate 33⅓%	Seasonal and Recreational Cabins 33⅓%	TOTAL ASSESSED VALUE	Total Assessed Value as Equalized by the Board of Review	FINAL EQUALIZED VALUE
						Acres	100ths					Dollars	Dollars	Dollars	Dollars	Dollars	Dollars	Dollars	Dollars	Dollars	Dollars	Dollars	Dollars	Dollars	Dollars
U. S. of America	1	~~N½ of N½~~ GOV'T LOT 1	5	142	26			118																	
U. S. of America	2	~~N½ of N½~~ GOV'T LOT 2																							
U. S. of America	3	S½ of NE¼																							
U. S. of America	4	SE¼ of NE¼																							
	5																								
U. S. of America	6	~~N½ of NW¼~~ GOV'T LOT 3																							
U. S. of America	7	~~N½ of NW¼~~ GOV'T LOT 4																							
U. S. of America	8	SW¼ of NW¼																							
U. S. of America	9	SE¼ of NW¼																							
	10																								
U. S. of America	11	NE¼ of SW¼																							
U. S. of America	12	NW¼ of SW¼																							
U. S. of America	13	~~S½ of SW¼~~ GOV'T LOT 5																							
U. S. of America	14	SE¼ of SW¼																							
	15																								
U. S. of America	16	NE¼ of SE¼																							
U. S. of America	17	NW¼ of SE¼																							
U. S. of America	18	SW¼ of SE¼																							
U. S. of America	19	SE¼ of SE¼																							
	20																								

	SOLD FOR TAXES	VALUATIONS BY SCHOOL DISTRICTS AS EQUALIZED BY DEPARTMENT OF TAXATION						Tax including State Homestead	State Tax on Non-Homestead	SPECIAL TAXES	SPECIAL TAXES	TOTAL TAXES		PAID	WHEN PAID			Number of Receipt	March Settlement 1961	June Settlement 1962	Penalty	November Settlement 1962	Penalty	Collections to First Monday in January 1963	Penalty	Delinquent on First Monday in January 1963	Total Delinquent Tax and Penalty	REMARKS
		District No. ..... Rate ..... Mills	District No. ..... Rate ..... Mills	District No. ..... Rate ..... Mills	District No. ..... Rate ..... Mills	District No. ..... Rate ..... Mills	District No. ..... Rate ..... Mills	..... Mills	..... Mills						Month	Day	Year											
		Dollars	Dollars	Dollars	Dollars	Dollars	Dollars	$ cts.	$ cts.	$ cts.	$ cts.	$ cts.							$ cts.	$ cts.	$ cts.	$ cts.	$ cts.	$ cts.	$ cts.	$ cts.	$ cts.	
1													1															
2													2															
3													3															
4													4															
5													5															
6													6															
7													7															
8													8															
9													9															
10													10															
11													11															
12													12															
13													13															
14													14															
15													15															
16													16															
17													17															
18													18															
19													19															
20													20															

Assessment Roll and Tax List of Real Property in the Town of Slater, Cass County, Minnesota, for Taxes for the Year 1961.

Form 5CD MILLER-DAVIS CO., MINNEAPOLIS

* Indicate Type of Property: R-Residential, C-Commercial, I-Industrial, U-Utility, F-Farm, L-Lakeshore, T-Timber, M-Mineral

	In Whose Name Assessed		Description of Property: Subdivision	Sec. or Lot	Town or Block	Rng.	Number of Acres of Land: Acres	100ths	No. School District	Indicate Homestead Yes or No	Apt. or Seas. Bldg. Yes or No	* Indicate Type of Property	True and Full Valuations: Land Exclusive of Structures and Improvements	Buildings and Other Structures	Machinery Permanently Attached to Real Estate	Total True and Full Value	Assessed Valuations: Rural: Homestead Up to $4,000 20%	Rural: Over $4,000 and Non-Homestead 33⅓%	All Other: Timber Land Class 3a 20%	All Other: Homestead Up to $4,000 25%	All Other: Over $4,000 and Non-Homestead 40%	All Other: Machinery Permanently Attached to Real Estate 33⅓%	All Other: Seasonal and Recreational Cabins 33⅓%	Total Assessed Value	Total Assessed Value as Equalized by the Board of Review	Final Equalized Value
													Dollars	Dollars	Dollars	Dollars	Dollars	Dollars	Dollars	Dollars	Dollars	Dollars	Dollars	Dollars	Dollars	Dollars
	U. S. of America	1	~~N½ of NE¼~~ GOV'T LOT 1	6	142	28			118																	
	State of Minnesota	2	~~NW¼ of NW¼~~ GOV'T LOT 2																							
	H. L. & Clara Slater	3	SW¼ of NE¼					½		Yes	Yes	7														
	U. S. of America	4	SE¼ of NE¼																							
		5																								
	State of Minnesota	6	~~NE¼ of NW¼~~ GOV'T LOT 3																							
	State of Minnesota	7	~~NW¼ of NW¼~~ " LOT 4																							
	State of Minnesota	8	~~SW¼ of NW¼~~ " LOT 5																							
	State of Minnesota	9	SE¼ of NW¼																							
		10																								
	State of Minnesota	11	NE¼ of SW¼																							
	State of Minnesota	12	~~NW¼ of SW¼~~ GOV'T LOT 6																							
	U. S. of America	13	~~SW¼ of SW¼~~ " LOT 7																							
	U. S. of America	14	SE¼ of SW¼																							
		15																								
	U. S. of America	16	NE¼ of SE¼																							
	H. L. & Clara Slater	17	NW¼ of SE¼					½		Yes	Yes	7														
	State of Minnesota	18	SW¼ of SE¼																							
	U. S. of America	19	~~SE¼ of SE¼~~ GOV'T LOT 8																							
		20					80																			

Valuations by School Districts as Equalized by Department of Taxation

	Sold for Taxes	District No. 118 Rate 24.3 Mills	District No. ____ Rate ____ Mills	District No. ____ Rate ____ Mills	District No. ____ Rate ____ Mills	District No. ____ Rate ____ Mills	District No. ____ Rate ____ Mills	Tax Including State Homestead ____ Mills	State Tax on Non-Homestead ____ Mills	Special Taxes	Special Taxes	Total Taxes	Paid	When Paid: Month Day Year	Number of Receipt	March Settlement 1962	June Settlement 1962	Penalty	November Settlement 1962	Penalty	Collections to First Monday in January 1963	Penalty	Delinquent on First Monday in January 1963	Total Delinquent Tax and Penalty	Remarks
		Dollars	Dollars	Dollars	Dollars	Dollars	Dollars	$ cts.	$ cts.	$ cts.	$ cts.	$ cts.		Month Day Year		$ cts.	$ cts.	$ cts.	$ cts.	$ cts.	$ cts.	$ cts.	$ cts.	$ cts.	
1																									
2																									
3		H 94						2530				2530	2nd Half Paid 1st HALF PAID	OCT 3 1 1962 MAY 3 1 1962	20776 11404		12 65		1265						15722 17933
4																									
5																									
6																									
7																									
8																									
9																									
10																									
11																									
12																									
13																									
14																									
15																									
16																									
17		H 40						1076				1076	Balance Paid Part Paid	OCT 3 1 1962 MAY 3 1 1962	20776 11404		5 41		535						17933
18																									
19																									
20																									
		H 134						3606				3606					18 06		1800						

Assessment Roll and Tax List of Real Property in the Twp. of Walker

Cass County, Minnesota, for Taxes for the Year 1961.

Form 5CD MILLER-DAVIS CO., MINNEAPOLIS

* Indicate Type of Property: R-Residential, C-Commercial, I-Industrial, U-Utility, F-Farm, L-Lakeshore, T-Timber, M-Mineral

	IN WHOSE NAME ASSESSED	DESCRIPTION OF PROPERTY: SUBDIVISION	Sec. or Lot	Town or Block	Rng.	Number of Acres of Land (Acres 100ths)	No. School District	Indicate Homestead Yes or No	Indicate Seas. Rent. Yes or No	*Indicate Type of Property	TRUE AND FULL VALUATIONS: LAND Exclusive of Structures and Improvements (Dollars)	BUILDINGS and Other Structures (Dollars)	MACHINERY Permanently Attached to Real Estate (Dollars)	TOTAL True and Full Value (Dollars)	ASSESSED VALUATIONS: RURAL: Homestead Up to $4,000 20% (Dollars)	RURAL: Over $4,000 and Non-Homestead 33⅓% (Dollars)	ALL OTHER: Timber Land Class 3e 20% (Dollars)	ALL OTHER: Homestead Up to $4,000 25% (Dollars)	ALL OTHER: Over $4,000 and Non-Homestead 40% (Dollars)	ALL OTHER: MACHINERY Permanently Attached to Real Estate 33⅓% (Dollars)	ALL OTHER: Seasonal and Recreational Cabins 33⅓% (Dollars)	TOTAL ASSESSED VALUE (Dollars)	Total Assessed Value as Equalized by the Board of Review (Dollars)	FINAL EQUALIZED VALUE (Dollars)
1	Gladys D. Moody, Edward Broderick & Ralph Donald Muddox	~~NENENE~~ GOV'T LOTS 7				142.26	118	NO	NO	F														
2	" " " " "	NWNENE				½		NO	"	"														
3	State of Minnesota	SWNENE				½																		
4	Gladys D. Moody, Edward Broderick & Ralph Donald Muddox	SENENE				½		NO	"	"														
5																								
6	John H. & Hilma M. Danielk	NENENW				½		YES	YES	F														
7	" " "	~~NWNENW~~ GOV'T LOT 1				16.75		YES	"	"														
8	State of Minnesota	~~SWNENW~~ GOV'T LOT 2																						
9	U. S. of America	SENENW																						
10																								
11	U. S. of America	NENWSW																						
12	U. S. of America	~~NWNWSW~~ GOV'T LOTS																						
13	U. S. of America	~~SWNWSW~~ GOV'T LOT 4																						
14	U. S. of America	SENWSW																						
15																								
16	Gladys D. Moody, Edward Broderick & Ralph Donald Muddox	NENWSE				½		NO	YES	F														
17	Donald Cook	NWNWSE																						
18	State of Minnesota	SWNWSE																						
19	State of Minnesota	SENWSE																						
20																								
						276.68																		

	SOLD FOR TAXES	VALUATIONS BY SCHOOL DISTRICTS AS EQUALIZED BY DEPARTMENT OF TAXATION: District No. 118 Rate 42 Mills	District No. ..... Rate ..... Mills	District No. ..... Rate ..... Mills	District No. ..... Rate ..... Mills	District No. ..... Rate ..... Mills	District No. ..... Rate ..... Mills	Tax Including State Homestead ..... Mills	State Tax on Non-Homestead 9.2 Mills	SPECIAL TAXES	SPECIAL TAXES	TOTAL TAXES		PAID	WHEN PAID (Month Day Year)	Number of Receipt	March Settlement 1962	June Settlement 1962	Penalty	November Settlement 1962	Penalty	Collections in First Monday in January 1963	Penalty	Delinquent on First Monday in January 1963	Total Delinquent Tax and Penalty	REMARKS
		(Dollars)	(Dollars)	(Dollars)	(Dollars)	(Dollars)	(Dollars)	($ cts.)	($ cts.)	($ cts.)	($ cts.)	($ cts.)					($ cts.)	($ cts.)	($ cts.)	($ cts.)	($ cts.)	($ cts.)	($ cts.)	($ cts.)	($ cts.)	
1		557						14994	508			15502	1	1st HALF PAID	MAY 31 1962	9454		775 1						775 1	8526	15723 10666
2		60						1616	54			1670	2	1st HALF PAID	MAY 31 1962			835						835	918	"
3													3													
4		60						1616	54			1670	4	1st HALF PAID	MAY 31 1962	9454		835						835	918	10666
5													5													
6		H 142						3822				3822	6	PAID IN FULL	MAY 31 1962	9402		4792								10667
7		H 26						970				970	7	PAID IN FULL	MAY 31 1962											"
8													8													
9													9													
10													10													
11													11													
12													12													
13													13													
14													14													
15													15													
16		60						1616	54			1670	16	1st HALF PAID	MAY 31 1962	9454		835						835	918	10666
17													17													
18													18													
19													19													
20													20													
		H 178						24634	670			25304						150 18						102 56		
		227																								
		915																								

Assessment Roll and Tax List of Real Property in the Town of Walker, Cass County, Minnesota, for Taxes for the Year 1961.

Form 5CD—MILLER-DAVIS CO., MINNEAPOLIS

* Indicate Type of Property: R-Residential, C-Commercial, I-Industrial, U-Utility, F-Farm, L-Lakeshore, T-Timber, M-Mineral

In Whose Name Assessed		Description of Property: Subdivision	Sec. or Lot	Town or Block	Rng.	Number of Acres of Land (Acres 100ths)	No. School District	Indicate Homestead Yes or No	Agr. or Seas. Recr. Yes or No	Indicate Type of Property	True and Full Valuations: Land Exclusive of Structures and Improvements	Buildings and Other Structures	Machinery Permanently Attached to Real Estate	Total True and Full Value	Assessed Valuations: Rural: Homestead Up to $1,000 20%	Rural: Over $1,000 and Non-Homestead 33⅓%	All Other: Timber Land Class 3a 20%	All Other: Homestead Up to $1,000 25%	All Other: Over $1,000 and Non-Homestead 40%	All Other: Machinery Permanently Attached to Real Estate 33⅓%	All Other: Seasonal and Recreational Cabins 33⅓%	Total Assessed Value	Total Assessed Value as Equalized by the Board of Review	Final Equalized Value	Sold for Taxes	Tax including State Homestead	State Tax on Non-Homestead	Special Taxes	Total Taxes	Paid	When Paid (Month Day Year)	Number of Receipt	March Settlement 1962	June Settlement 1962	Penalty	November Settlement 1962	Penalty	Collections to First Monday in January 1963	Penalty	Delinquent on First Monday in January 1963	Total Delinquent Tax and Penalty	Remarks
						Acres 100ths					Dollars	Dollars	Dollars	Dollars	Dollars	Dollars	Dollars	Dollars	Dollars	Dollars	Dollars	Dollars	Dollars	Dollars																		
U. S. of America	1	NE¼ of NE¼				8 142.20	118																																			
U. S. of America	2	NW¼ of NE¼																																								
U. S. of America	3	SW¼ of NE¼																																								
U. S. of America	4	SE¼ of NE¼																																								
	5																																									
Mary E. + Elwyn L. Pohl	6	NE¼ of NW¼				52 43		Yes	Yes	7															1130			1130	2nd HALF PAID OCT 22 1962 / 1st HALF PAID MAY 3 1962	19326 / 11912		565		565						15726	10668
U. S. of America / Gladys L. Moody, Edward Wadrick & Ray Donald Maddox	7	NW¼ of NW¼ GOVT LOT 1																																								
	8	SW¼ of NW¼				50 40		NO	Yes	7															1616	54		1670	1st HALF PAID MAY 3 1962	7456		835							835	918	10666
Mary E. + Elwyn L. Pohl	9	SE¼ of NW¼				47 85		Yes	Yes	7															1454			1454	2nd HALF PAID OCT 22 1962 / 1st HALF PAID MAY 3 1962	19326 / 11912		727		727							10668
	10																																									
Mary E. + Elwyn L. Pohl / Gladys M. Moody, Edward Wadrick & Ray Donald Maddox	11	NE¼ of SW¼				46 30		Yes	Yes	7															1300	2		1300	2nd HALF PAID OCT 22 1962 / 1st HALF PAID MAY 3 1962	19326 / 11912		650		650							10668
	12	NW¼ of SW¼				16 30		NO	Yes	7															1616	54		1670	1st HALF PAID MAY 3 1962	7456		835							835	918	10666
U. S. of America	13	N 7/8 of NW¼ of SW¼ LESS E. 5 ABS.																																								
Elwyn L. + Mary E. Pohl	14	SE¼ of SW¼				40		Yes	Yes	7															808			808	2nd HALF PAID OCT 22 1962 / 1st HALF PAID MAY 3 1962	19326 / 11912		404		404							10668
State of Minnesota	15	E. 5 ACS. of N 7/8 of S½ of SW¼ of SW¼																																								
U. S. of America	16	NE¼ of SE¼																																								
Mary E. + Elwyn L. Pohl	17	NW¼ of SE¼				36 50		Yes	Yes	7															970			970	2nd HALF PAID OCT 22 1962 / 1st HALF PAID MAY 3 1962	19326 / 11912		485		485							10668
" "	18	SW¼ of SE¼				42 55		Yes	Yes	7															1238			1238	2nd HALF PAID OCT 22 1962 / 1st HALF PAID MAY 3 1962	19326 / 11912		619		619							"
U. S. of America	19	SE¼ of SE¼																																								
State of Minnesota	20	S½ of SW¼ of SW¼																																								
						364.32																			21834	108		21942					1097.1		930.1				1670		

Valuations by School Districts as Equalized by Department of Taxation: District No. 118, Ratio 26 Mills; District No. ..., Rate ..., ... Mills; District No. ..., Rate ..., ... Mills; District No. ..., Rate ..., ... Mills; District No. ..., Rate ..., ... Mills; District No. ..., Rate ..., ... Mills (Dollars)

Tax including State Homestead ... Mills; State Tax on Non-Homestead 9.1 Mills ($ cts.)

Sold for Taxes: 1 2 3 4 5 6 7 8 9 10 11 12 13 14 15 16 17 18 19 20

Land of Lakeside Park

Assessment Roll and Tax List of Real Property in the Town of Nate, Cass County, Minnesota, for Taxes for the Year 1961.

Form 5CD MILLER-DAVIS CO., MINNEAPOLIS

* Indicate Type of Property: R-Residential, C-Commercial, I-Industrial, U-Utility, F-Farm, L-Lakeshore, T-Timber, M-Mineral

		DESCRIPTION OF PROPERTY								TRUE AND FULL VALUATIONS				ASSESSED VALUATIONS											
														RURAL		ALL OTHER									
IN WHOSE NAME ASSESSED		SUBDIVISION	Sec. or Lot	Town or Block	Rng.	Number of Acres of Land (Acres / 100ths)	No. School District	Indicate Homestead Yes or No	Agri. or Seas. Rev. Yes or No	* Indicate Type of Property	LAND Exclusive of Structures and Improvements	BUILDINGS and Other Structures	MACHINERY Permanently Attached to Real Estate	TOTAL True and Full Value	Homestead Up to $4,000 20%	Over $4,000 and Non-Homestead 33⅓%	Timber Land Class 3e 20%	Homestead Up to $4,000 25%	Over $4,000 and Non-Homestead 40%	MACHINERY Permanently Attached to Real Estate 33⅓%	Seasonal and Recreational Cabins 33⅓%	TOTAL ASSESSED VALUE	Total Assessed Value as Equalized by the Board of Review	FINAL EQUALIZED VALUE
											Dollars	Dollars	Dollars	Dollars	Dollars	Dollars	Dollars	Dollars	Dollars	Dollars	Dollars	Dollars	Dollars	Dollars
U. S. of America	1	NE¼ of NE¼		9	142	26	118																		
U. S. of America	2	NW¼ of NE¼																							
U. S. of America	3	SW¼ of NE¼																							
U. S. of America	4	SE¼ of NE¼																							
	5																								
U. S. of America	6	NE¼ of NW¼																							
U. S. of America	7	NW¼ of NW¼																							
U. S. of America	8	SW¼ of NW¼																							
U. S. of America	9	SE¼ of NW¼																							
	10																								
U. S. of America	11	NE¼ of SW¼																							
U. S. of America	12	NW¼ of SW¼																							
U. S. of America	13	SW¼ of SW¼																							
U. S. of America	14	SE¼ of SW¼																							
	15																								
U. S. of America	16	NE¼ of SE¼																							
U. S. of America	17	NW¼ of SE¼																							
U. S. of America	18	SW¼ of SE¼																							
U. S. of America	19	SE¼ of SE¼																							
	20																								

	SOLD FOR TAXES	VALUATIONS BY SCHOOL DISTRICTS AS EQUALIZED BY DEPARTMENT OF TAXATION						Tax including State Homestead	State Tax on Non-Homestead	SPECIAL TAXES	SPECIAL TAXES	TOTAL TAXES		PAID	WHEN PAID			Number of Receipt	March Settlement 1962	June Settlement 1962	Penalty	November Settlement 1962	Penalty	Collections to First Monday in January 1963	Penalty	Delinquent on First Monday in January 1963	Total Delinquent Tax and Penalty	REMARKS
		District No. ..... Rate ..... Mills	District No. ..... Rate ..... Mills	District No. ..... Rate ..... Mills	District No. ..... Rate ..... Mills	District No. ..... Rate ..... Mills	District No. ..... Rate ..... Mills	Mills	Mills						Month	Day	Year											
		Dollars	Dollars	Dollars	Dollars	Dollars	Dollars	$ cts.	$ cts.	$ cts.	$ cts.	$ cts.							$ cts.	$ cts.	$ cts.	$ cts.	$ cts.	$ cts.	$ cts.	$ cts.	$ cts.	
1													1															
2													2															
3													3															
4													4															
5													5															
6													6															
7													7															
8													8															
9													9															
10													10															
11													11															
12													12															
13													13															
14													14															
15													15															
16													16															
17													17															
18													18															
19													19															
20													20															

Assessment Roll and Tax List of Real Property in the Town of Slater, Cass County, Minnesota, for Taxes for the Year 1961.

Form 5CD MILLER-DAVIS CO., MINNEAPOLIS

* Indicate Type of Property: R-Residential, C-Commercial, I-Industrial, U-Utility, F-Farm, L-Lakeshore, T-Timber, M-Mineral

		DESCRIPTION OF PROPERTY								TRUE AND FULL VALUATIONS				ASSESSED VALUATIONS									
														RURAL		ALL OTHER							
IN WHOSE NAME ASSESSED		SUBDIVISION	Sec. or Lot	Town or Block	Rng.	Number of Acres of Land (Acres 100ths)	No. School District	Indicate Homestead Yes or No	Agri. or Seas. Res. Yes or No	* Indicate Type Property	LAND Exclusive of Structures and Improvements	BUILDINGS and Other Structures	MACHINERY Permanently Attached to Real Estate	TOTAL True and Full Value	Homestead Up to $4,000 20%	Over $4,000 and Non-Homestead 33⅓%	Timber Land Class 3a 20%	Homestead Up to $4,000 25%	Over $4,000 and Non-Homestead 40%	MACHINERY Permanently Attached to Real Estate 33⅓%	Seasonal and Recreational Cabins 33⅓%	TOTAL ASSESSED VALUE	Total Assessed Value as Equalized by the Board of Review	FINAL EQUALIZED VALUE
											Dollars	Dollars	Dollars	Dollars	Dollars	Dollars	Dollars	Dollars	Dollars	Dollars	Dollars	Dollars	Dollars	Dollars
U. S. of America	1	NE¼NE¼			10	14.26	118																	
U. S. of America	2	NW¼NE¼																						
Carl & Freda Larson	3	W. 10.63 ACS. of GOV'T LOT 3 ~~SW¼NW¼~~				10.63		Yes	Yes	T														
U. S. of America	4	SE¼NE¼																						
U. S. of America	5	GOV'T LOT 3 LESS W. 10.83 ACS.																						
Carl & Freda Larson	6	NE¼NW¼				40		Yes	Yes	F														
" " "	7	NW¼NW¼				40		Yes	Yes	"														
" " "	8	SW¼NW¼				40		Yes	Yes	"														
" " "	9	~~SE¼NW¼~~ GOV'T LOT 4				26.15		Yes	Yes	"														
	10																							
U. S. of America	11	~~NE¼SW¼~~ GOV'T LOT 5																						
U. S. of America	12	NW¼SW¼																						
U. S. of America	13	SW¼SW¼																						
U. S. of America	14	~~SE¼SW¼~~ GOV'T LOT 6																						
	15																							
U. S. of America	16	~~NE¼SE¼~~ GOV'T LOT 1																						
U. S. of America	17	~~NW¼SE¼~~ GOV'T LOT 2																						
	18	SW¼SE¼																						
	19	SE¼SE¼																						
	20																							
						157.38																		

	SOLD FOR TAXES	VALUATIONS BY SCHOOL DISTRICTS AS EQUALIZED BY DEPARTMENT OF TAXATION						Tax including State Homestead	State Tax on Non-Homestead	SPECIAL TAXES	SPECIAL TAXES	TOTAL TAXES		PAID	WHEN PAID	Number of Receipt	March Settlement 1962	June Settlement 1962	Penalty	November Settlement 1962	Penalty	Collections to First Monday in January 1963	Penalty	Delinquent on First Monday in January 1963	Total Delinquent Tax and Penalty	REMARKS
	District No. 118 Rate 24.20 Mills	District No. ..... Rate ..... Mills	District No. ..... Rate ..... Mills	District No. ..... Rate ..... Mills	District No. ..... Rate ..... Mills	District No. ..... Rate ..... Mills																				
	Dollars	Dollars	Dollars	Dollars	Dollars	Dollars		$ cts.	$ cts.	$ cts.	$ cts.	$ cts.			Month Day Year		$ cts.	$ cts.	$ cts.	$ cts.	$ cts.	$ cts.	$ cts.	$ cts.	$ cts.	
1													1													
2													2		2nd HALF PAID OCT 3 1 1962											
3	4.10							2.70				2.70	3		1st HALF PAID MAY 3 1 1962											15.724 10.669
4													4													
5													5													
6	4.40							10.76				10.76	6		2nd HALF PAID OCT 3 1 1962 / 1 HALF PAID MAY 3 1 1962	11837		33.37		33.37						10.669
7	4.40							10.76				10.76	7		2nd HALF PAID OCT 3 1 1962 / 1st HALF PAID MAY 3 1 1962											"
8	4.40							10.76				10.76	8		2nd HALF PAID OCT 3 1 1962 / 1st HALF PAID MAY 3 1 1962											"
9	4.118							31.76				31.76	9		2nd HALF PAID OCT 3 1 1962 / 1st HALF PAID MAY 3 1 1962											"
10													10													
11													11													
12													12													
13													13													
14													14													
15													15													
16													16													
17													17													
18													18													
19													19													
20													20													
	4.248							66.74				66.74						33.37		33.37						

Assessment Roll and Tax List of Real Property in the Town of Shotter, Cass County, Minnesota, for Taxes for the Year 1961.

Form 5CD MILLER-DAVIS CO., MINNEAPOLIS

* Indicate Type of Property: R-Residential, C-Commercial, I-Industrial, U-Utility, F-Farm, L-Lakeshore, T-Timber, M-Mineral

	IN WHOSE NAME ASSESSED	DESCRIPTION OF PROPERTY: SUBDIVISION	Sec. or Lot	Town or Block	Rng.	Number of Acres of Land (Acres 100ths)	No. School District	Individual Homestead Yes or No	Agricultural Semi-Rural Yes or No	* Indicate Type of Property	TRUE AND FULL VALUATIONS: LAND Exclusive of Structures and Improvements (Dollars)	BUILDINGS and Other Structures (Dollars)	MACHINERY Permanently Attached to Real Estate (Dollars)	TOTAL True and Full Value (Dollars)	ASSESSED VALUATIONS: RURAL: Homestead Up to $4,000 20% (Dollars)	RURAL: Over $4,000 and Non-Homestead 33⅓% (Dollars)	ALL OTHER: Timber Land Class 3a 20% (Dollars)	ALL OTHER: Homestead Up to $4,000 25% (Dollars)	ALL OTHER: Over $4,000 and Non-Homestead 40% (Dollars)	ALL OTHER: MACHINERY Permanently Attached to Real Estate 33⅓% (Dollars)	ALL OTHER: Seasonal and Recreational Cabins 33⅓% (Dollars)	TOTAL ASSESSED VALUE (Dollars)	Total Assessed Value as Equalized by the Board of Review (Dollars)	FINAL EQUALIZED VALUE (Dollars)
1	State of Minnesota	NE¼ of NE¼	11	142	26		118																	
2	U. S. of America	~~[illegible]~~ GOV'T LOT 2																						
3	U. S. of America	SW¼ of NE¼																						
4	State of Minnesota	SE¼ of NE¼																						
5	Edgar A. & Norma H. Olson	GOV'T LOT 1						116	Yes	L														
6	~~[illegible]~~ My Ron DeGroodt	~~[illegible]~~ GOV'T LOT 3				25.95		118 Yes	Yes	F														
7	My Ron DeGroodt	NW¼ of NW¼				40		Yes	Yes	T														
8	U. S. of America	SW¼ of NW¼																						
9	U. S. of America	SE¼ of NW¼																						
10																								
11	State of Minnesota	NE¼ of SW¼																						
12	State of Minnesota	NW¼ of SW¼																						
13	Clarence E. & Minnie L. Venatte	~~[illegible]~~ GOV'T LOT 4				37.25		Yes	Yes	F														
14	" " "	SE¼ of SW¼				40		Yes	"	"														
15																								
16	U. S. of America	NE¼ of SE¼																						
17	U. S. of America	NW¼ of SE¼																						
18	U. S. of America	SW¼ of SE¼																						
19	U. S. of America	SE¼ of SE¼																						
20																								
						142																		

VALUATIONS BY SCHOOL DISTRICTS AS EQUALIZED BY DEPARTMENT OF TAXATION

	SOLD FOR TAXES	District No. 118 Rate 24.2 Mills (Dollars)	District No. ..... Rate ..... Mills (Dollars)	District No. ..... Rate ..... Mills (Dollars)	District No. ..... Rate ..... Mills (Dollars)	District No. ..... Rate ..... Mills (Dollars)	District No. ..... Rate ..... Mills (Dollars)	Tax including State Homestead ..... Mills ($ cts.)	State Tax on Non-Homestead 41.2 Mills ($ cts.)	SPECIAL TAXES ($ cts.)	SPECIAL TAXES ($ cts.)	TOTAL TAXES ($ cts.)	PAID	WHEN PAID (Month Day Year)	Number of Receipt	March Settlement 1962 ($ cts.)	June Settlement 1962 ($ cts.)	Penalty ($ cts.)	November Settlement 1962 ($ cts.)	Penalty ($ cts.)	Collections to First Monday in January 1963 ($ cts.)	Penalty ($ cts.)	Delinquent on First Monday in January 1963 ($ cts.)	Total Delinquent Tax and Penalty ($ cts.)	REMARKS
1																									
2																									
3																									
4																									
5		10						2.20	.10			2.80	PAID IN FULL	MAY 10 1962	9376		2.80								10.676
6	SOLD FOR TAXES	#170 30						54.22	72			59.94											59.94		173.34
7	SOLD FOR TAXES	#24						6.46				6.46											6.46		
8																									
9																									
10																									
11																									
12																									
13		#37						9.96				9.96	HALF PAID	MAY 31 1962	17396		28.94		28.94						15725 12647
14		#178						47.42				47.42	HALF PAID	MAY 31 1962	11901										
15													HALF PAID	MAY 31 1962											
16																									
17																									
18																									
19																									
20																									
		#377 10 367						126.26	82			127.08					31.74		22.94				66.40		

Assessment Roll and Tax List of Real Property in the Town of Sater, Cass County, Minnesota, for Taxes for the Year 1961.

Form 5CD MILLER-DAVIS CO., MINNEAPOLIS

* Indicate Type of Property: R-Residential, C-Commercial, I-Industrial, U-Utility, F-Farm, L-Lakeshore, T-Timber, M-Mineral

	IN WHOSE NAME ASSESSED	DESCRIPTION OF PROPERTY: SUBDIVISION	Sec. or Lot	Town or Block	Rng.	Number of Acres of Land: Acres	100ths	No. School District	Indicate Homestead Yes or No	Agr. Soil Reduc. Yes or No	* Indicate Type of Property	TRUE AND FULL VALUATIONS: LAND Exclusive of Structures and Improvements	BUILDINGS and Other Structures	MACHINERY Permanently Attached to Real Estate	TOTAL True and Full Value	ASSESSED VALUATIONS: RURAL: Homestead Up to $1,000 20%	RURAL: Over $1,000 and Non-Homestead 33⅓%	ALL OTHER: Timber Land Class 3c 20%	ALL OTHER: Homestead Up to $1,000 25%	ALL OTHER: Over $1,000 and Non-Homestead 40%	ALL OTHER: MACHINERY Permanently Attached to Real Estate 33⅓%	ALL OTHER: Seasonal and Recreational Cabins 33⅓%	TOTAL ASSESSED VALUE	Total Assessed Value as Equalized by the Board of Review	FINAL EQUALIZED VALUE
												Dollars	Dollars	Dollars	Dollars	Dollars	Dollars	Dollars	Dollars	Dollars	Dollars	Dollars	Dollars	Dollars	Dollars
1	State of Minnesota	~~N E ¼ of N E ¼~~ GOV'T LOT 1	12	142	26			118																	
2	State of Minnesota	N W ¼ of N E ¼																							
3	U. S. of America	S W ¼ of N E ¼																							
4	State of Minnesota	S E ¼ of N E ¼																							
5																									
6	U. S. of America	N E ¼ of N W ¼																							
7	State of Minnesota	N W ¼ of N W ¼																							
8	U. S. of America	S W ¼ of N W ¼																							
9	U. S. of America	S E ¼ of N W ¼																							
10																									
11	U. S. of America	N E ¼ of S W ¼																							
12	U. S. of America	N W ¼ of S W ¼																							
13	U. S. of America	S W ¼ of S W ¼																							
14	U. S. of America	S E ¼ of S W ¼																							
15																									
16	U. S. of America	N E ¼ of S E ¼																							
17	U. S. of America	N W ¼ of S E ¼																							
18	U. S. of America	S W ¼ of S E ¼																							
19	U. S. of America	S E ¼ of S E ¼																							
20																									

	SOLD FOR TAXES	VALUATIONS BY SCHOOL DISTRICTS AS EQUALIZED BY DEPARTMENT OF TAXATION: District No.____ Rate____ ____ Mills	District No.____ Rate____ ____ Mills	District No.____ Rate____ ____ Mills	District No.____ Rate____ ____ Mills	District No.____ Rate____ ____ Mills	District No.____ Rate____ ____ Mills	Tax including State Homestead ____ Mills	State Tax on Non-Homestead ____ Mills	SPECIAL TAXES	SPECIAL TAXES	TOTAL TAXES		PAID	WHEN PAID: Month Day Year	Number of Receipt	March Settlement 1962	June Settlement 1962	Penalty	November Settlement 1962	Penalty	Collections to First Monday in January 1963	Penalty	Delinquent on First Monday in January 1963	Total Delinquent Tax and Penalty	REMARKS
		Dollars	Dollars	Dollars	Dollars	Dollars	Dollars	$ cts.	$ cts.	$ cts.	$ cts.	$ cts.					$ cts.	$ cts.	$ cts.	$ cts.	$ cts.	$ cts.	$ cts.	$ cts.	$ cts.	
1														1												
2														2												
3														3												
4														4												
5														5												
6														6												
7														7												
8														8												
9														9												
10														10												
11														11												
12														12												
13														13												
14														14												
15														15												
16														16												
17														17												
18														18												
19														19												
20														20												

Pat of Lakeside Park

Assessment Roll and Tax List of Real Property in the Town of Sylvia

Cass County, Minnesota, for Taxes for the Year 1961.

Form 5CD—MILLER-DAVIS CO., MINNEAPOLIS

* Indicate Type of Property: R-Residential, C-Commercial, I-Industrial, U-Utility, F-Farm, L-Lakeshore, T-Timber, M-Mineral

	In Whose Name Assessed	Description of Property: Subdivision	Sec. or Lot	Town or Block	Rng.	Number of Acres of Land (Acres 100ths)	No. School District	Indicate Homestead Yes No	Agri. or Seas. Recr. Yes No	* Indicate Type of Property	True and Full Valuations: Land Exclusive of Structures and Improvements	Buildings and Other Structures	Machinery Permanently Attached to Real Estate	Total True and Full Value	Assessed Valuations: Rural: Homestead Up to $4,000 20%	Rural: Over $4,000 Non-Homestead 33⅓%	All Other: Timber Land Class 3a 20%	All Other: Homestead Up to $4,000 25%	All Other: Over $4,000 Non-Homestead 40%	All Other: Machinery Permanently Attached to Real Estate 33⅓%	All Other: Seasonal and Recreational Cabins 33⅓%	Total Assessed Value	Total Assessed Values Equalized by the Board of Review	Final Equalized Value
											Dollars	Dollars	Dollars	Dollars	Dollars	Dollars	Dollars	Dollars	Dollars	Dollars	Dollars	Dollars	Dollars	Dollars
1	U. S. of America	NE¼of NE¼	13	142	26		118																	
2	State of Minnesota	NW¼of NE¼																						
3	U. S. of America	SW¼of NE¼																						
4	U. S. of America	SE¼of NE¼																						
5																								
6	State of Minnesota	NE¼of NW¼																						
7	State of Minnesota	NW¼of NW¼																						
8	State of Minnesota	~~SW¼of NW¼~~ GOV'T LOT 2																						
9	State of Minnesota	~~SE¼of NW¼~~ GOV'T LOT 3																						
10	Frank D. + Theresa C. Burgess + Carmelia A. + Jerome D. Hagerson	GOV'T LOT 6				25.05		NO	NO	L														
11	State of Minnesota	~~NE¼of SW¼~~ GOV'T LOT 4																						
12	State of Minnesota	~~NW¼of SW¼~~ GOV'T LOT 1																						
13	State of Minnesota	SW¼of SW¼																						
14	State of Minnesota	~~SE¼of SW¼~~ GOV'T LOT 5																						
15	Frank D. + Theresa C. Burgess + Carmelia A. + Jerome D. Hagerson	GOV'T LOT 7				19		NO	NO	L														
16	State of Minnesota	NE¼of SE¼																						
17	State of Minnesota	NW¼of SE¼																						
18	State of Minnesota	SW¼of SE¼																						
19	State of Minnesota	SE¼of SE¼																						
20																								
						44.05																		

	Sold for Taxes	Valuations by School Districts as Equalized by Department of Taxation: District No. ___ Rate ___ Mills	District No. ___ Rate ___ Mills	District No. 118 Rate 12 Mills	District No. ___ Rate ___ Mills	District No. ___ Rate ___ Mills	District No. ___ Rate ___ Mills	Tax including State Homestead ___ Mills	State Tax on Non-Homestead 9.12 Mills	Special Taxes	Special Taxes	Total Taxes	Paid	When Paid	Number of Receipt	March Settlement 1962	June Settlement 1962	Penalty	November Settlement 1962	Penalty	Collections to First Monday in January 1963	Penalty	Delinquent on First Monday in January 1963	Total Delinquent Tax and Penalty	Remarks
		Dollars	Dollars	Dollars	Dollars	Dollars	Dollars	$ cts.	$ cts.	$ cts.	$ cts.	$ cts.		Month Day Year		$ cts.	$ cts.	$ cts.	$ cts.	$ cts.	$ cts.	$ cts.	$ cts.	$ cts.	
1													1												
2													2												
3													3												
4													4												
5													5												
6													6												
7													7												
8													8												
9													9												
10	SOLD FOR TAXES			7				2.06	0.6			2.12	2nd PAID IN FULL	Penalty JUL 12 1961 JUL 13 1961	16288 17377				2.12	.03					17938
11													11												
12													12												
13													13												
14													14												
15	SOLD FOR TAXES			5				1.48	0.4			1.52	15 PAID IN FULL	Penalty JUL 12 1961 JUL 13 1961	16288 17377				1.52	.03					17938
16													16												
17													17												
18													18												
19													19												
20													20												
				12				3.54	1.0			3.64							3.64						

Assessment Roll and Tax List of Real Property in the Town of Sater, Cass County, Minnesota, for Taxes for the Year 1961.

Form 5CD MILLER DAVIS CO., MINNEAPOLIS

* Indicate Type of Property: R-Residential, C-Commercial, I-Industrial, U-Utility, F-Farm, L-Lakeshore, T-Timber, M-Mineral

	IN WHOSE NAME ASSESSED	DESCRIPTION OF PROPERTY: SUBDIVISION	Sec. or Lot	Town or Block	Rng.	Number of Acres of Land (Acres 100ths)	No. School District	Indicate Homestead Yes or No	Agricultural Seasonal Recreational Yes or No	* Indicate Type of Property	TRUE AND FULL VALUATIONS: LAND Exclusive of Structures and Improvements (Dollars)	BUILDINGS and Other Structures (Dollars)	MACHINERY Permanently Attached to Real Estate (Dollars)	TOTAL True and Full Value (Dollars)	ASSESSED VALUATIONS: RURAL: Homestead Up to $4,000 20% (Dollars)	RURAL: Over $4,000 and Non-Homestead 33⅓% (Dollars)	ALL OTHER: Timber Land Class 3c 20% (Dollars)	ALL OTHER: Homestead Up to $4,000 25% (Dollars)	ALL OTHER: Over $4,000 and Non-Homestead 40% (Dollars)	ALL OTHER: MACHINERY Permanently Attached to Real Estate 33⅓% (Dollars)	ALL OTHER: Seasonal and Recreational Cabins 33⅓% (Dollars)	TOTAL ASSESSED VALUE (Dollars)	Total Assessed Value as Equalized by the Board of Review (Dollars)	FINAL EQUALIZED VALUE (Dollars)
1		NE¼ of NE¼	14	142	26		118																	
2		NW¼ of NE¼																						
3		SW¼ of NE¼																						
4		SE¼ of NE¼																						
5																								
6	George M. Ruggles	THAT PART OF GOVT LOT 2 LYING W. OF SAR #1 LESS SOLD				7		NO	SE NO	L														
7	Charles C. & Beverly Ann Allison	150' X APPROX. 650' OF GOVT LOT 2 S. & W. OF HK.				15		NO	"	L														
8	James A. & Bernice M. Helmuth	200' X APPROX. 650' OF GOVT LOT 2 S. & W. OF HK.				1.50		YES	NO	"														
9	Leona H. Eberger	THAT PART OF GOVT LOT 2 N. & E. OF SAR #1 LESS 0.1000'				7		NO	YES	T.														
10	Ed. L. & Gerry Anderson (Anderson)	150' X 200' OF GOV'T LOT 2, W. & S. OF HK.				35		NO	SE NO	L														
11	Raymond G. & Ethel Kinson ½ int. Richard D. & Helen Smith ½ int.	W. 100' OF N. 100' OF S. 650' OF GOV'T LOT 2, S. & W. OF HK.						NO	"	"														
12	Thomas Reinstel	N. 150' OF S. 1100' OF GOV'T LOT 2 S. & W. OF HK.						NO	"	"														
13	Roy J. Gillette	S. ½ OF THAT PART OF GOV'T LOT 2 N. & E. OF SAR #1 LESS N. 200' & LESS S14'				3		NO	"	R														
14	Frank F. Bruneau	N. 200' OF S. 1000' OF GOV'T LOT 2 N. & E. OF C.A.R. #1						Yes	"	"	26	800	Mobile Home								465			
15	Eugene Degalle	E. 514' OF GOVT LOT 2 N. & E. OF C.A.R. #1						NO	"	"	24	Mobile Home									8			
16		NE¼ of SE¼																						
17		NW¼ of SE¼																						
18		SW¼ of SE¼																						
19		SE¼ of SE¼																						
20																								
		(CONT NEXT PAGE)				1960																		

	SOLD FOR TAXES	VALUATIONS BY SCHOOL DISTRICTS AS EQUALIZED BY DEPARTMENT OF TAXATION: District No. 112 Rate 2.5 Mills (Dollars)	District No. ____ Rate ____ Mills (Dollars)	District No. 112 Rate 2.5 Mills (Dollars)	District No. ____ Rate ____ Mills (Dollars)	District No. ____ Rate ____ Mills (Dollars)	District No. ____ Rate ____ Mills (Dollars)	Tax including State Homestead ____ Mills ($ cts.)	State Tax on Non-Homestead 9.3 Mills ($ cts.)	SPECIAL TAXES ($ cts.)	SPECIAL TAXES ($ cts.)	TOTAL TAXES ($ cts.)
1												
2												
3												
4												
5												
6		145						3904	132			4036
7		17						458	16			474
8				H 41				1206				1206
9		17						458	16			474
10		58						1562	52			1614
11		140						3768	128			3896
12		80						2154	72			2226
13		~~46~~ 36	Abale	H-8863				~~1262~~ 970	~~46~~ 32			~~1308~~ 1002
14		H 65						1750				1750
15		8						216	08			224
16												
17												
18												
19												
20		H 65		H 41 = 106				1206				
		538		581				17392	530			19128
		676		687				18598				

	PAID	WHEN PAID (Month Day Year)	Number of Receipt	March Settlement 1962 ($ cts.)	June Settlement 1962 ($ cts.)	Penalty ($ cts.)	November Settlement 1962 ($ cts.)	Penalty ($ cts.)	Collections to First Monday in January 1963 ($ cts.)	Penalty ($ cts.)	Delinquent on First Monday in January 1963 ($ cts.)	Total Delinquent Tax and Penalty ($ cts.)	REMARKS
1													
2													
3													
4													
5													
6	PAID IN FULL	MAY 31 1962	2997		40 36								10672
7	PAID IN FULL	MAY 22 1962	11135		4 74								10674
8	PAID IN FULL	MAY 10 1962	4527		12 06								10653
9	PAID IN FULL	MAY 10 1962	4530		4 74								10677
10	PAID IN FULL	MAY 10 1962	4535		16 14								10687
11	PAID IN FULL PAID IN FULL	MAY 10 1962 OCT 2 1962	9319 15275		38 96		22 26	67					10671
12	PAID IN FULL	OCT 3 1962	20786				10 02						10680
13													Pen & 22.26 Abated 17936
14	PAID IN FULL	MAY 31 1962	11938		17 50								17937
15	PAID IN FULL	MAY 10 1962	4536		2 24								10681
16													
17													
18													
19													
20													
					136 74		32 28						2226 abated

Assessment Roll and Tax List of Real Property in the Anoka of Stater, Cass County, Minnesota, for Taxes for the Year 1961.

Form 5CD—MILLER-DAVIS CO., MINNEAPOLIS

* Indicate Type of Property: R-Residential, C-Commercial, I-Industrial, U-Utility, F-Farm, L-Lakeshore, T-Timber, M-Mineral

	In Whose Name Assessed	Description of Property: Subdivision	Sec. or Lot	Town or Block	Rng.	Number of Acres of Land (Acres / 100ths)	School District	Indicate Homestead Yes or No	Agric. Use Rev. Yes or No	Indicate Type of Property*	True and Full Valuations: Land Exclusive of Structures and Improvements (Dollars)	Buildings and Other Structures (Dollars)	Machinery Permanently Attached to Real Estate (Dollars)	Total True and Full Value (Dollars)	Assessed Valuations: Rural: Homestead Up to $4,000 20% (Dollars)	Rural: Over $4,000 and Non-Homestead 33⅓% (Dollars)	All Other: Timber Land Class 3e 20% (Dollars)	All Other: Homestead Up to $4,000 25% (Dollars)	All Other: Over $4,000 and Non-Homestead 40% (Dollars)	All Other: Machinery Permanently Attached to Real Estate 33⅓% (Dollars)	All Other: Seasonal and Recreational Cabins 33⅓% (Dollars)	Total Assessed Value (Dollars)	Total Assessed Value as Equalized by the Board of Review (Dollars)	Final Equalized Value (Dollars)
1	State of Minnesota	NE¼ of NE¼	14	142	26		118																	
2	Robert J. + Gladys M. Clark	NW¼ of NE¼				½		Yes	Yes	F														
3	Paul + Mabel Garrett Barrett	SW¼ of NE¼				½		Yes	No	T														
4	State of Minnesota	SE¼ of NE¼																						
5																								
6		NE¼ of NW¼																						
7	A. M. King	~~NW¼ of NW¼~~ GOV'T LOT 1				225		No	Yes	T														
8	Bernard E. + Lu Anne M. Seifert	~~SW¼ of NW¼~~ " LOT 10				375		No	"	"														
9	Paul + Mabel Garrett Barrett	~~SE¼ of NW¼~~ " LOT 3				15.25		No / Yes	No	C														
10																								
11	John + Emma Nelson	~~NW¼ of SW¼~~ GOV'T LOT 6				52		No / Yes	No	C														
12	Chas. H. Weiss, et ux	~~NW¼ of SW¼~~ " LOT 9				10		No / Yes	No	T														
13	Chas. H. + Helma M. Weiss	~~SW¼ of SW¼~~ " LOT 8				13		No / Yes	No	"														
14	Anthony R. + Ferol Beatte	~~SE¼ of SW¼~~ " LOT 7				32.50		No	No	C														
15																								
16	John J. + Rebecca L. Deering	~~NE¼ of SE¼~~ GOV'T LOT 4				39.68		Yes	Yes	F														
17	Affd by Mr. + Mrs. Vernon M. Ziegenter	~~NW¼ of SE¼~~																						
18	State of Minnesota	SW¼ of SE¼																						
19	John J. + Rebecca L. Deering	~~SE¼ of SE¼~~ GOV'T LOT 5				32.95		Yes	Yes	F														
20																								
						261.18																		

1/2 Day for 1961

	Sold for Taxes	Valuations by School Districts as Equalized by Department of Taxation: District No. 118 Rate 92.2 Mills	District No. ____ Rate ____ Mills	District No. 118 Rate 92.2 Mills	District No. ____ Rate ____ Mills	District No. ____ Rate ____ Mills	District No. ____ Rate ____ Mills	Tax including State Homestead ____ Mills	State Tax on Non-Homestead 92.2 Mills	Special Taxes	Special Taxes	Total Taxes	Paid	When Paid (Month Day Year)	Number of Receipt	March Settlement 1962	June Settlement 1962	Penalty	November Settlement 1962	Penalty	Collections to First Monday in January 1963	Penalty	Delinquent on First Monday in January 1963	Total Delinquent Tax and Penalty	Remarks
1																									
2	1958 Taxes	H 110						2962				2962											2962		10629
3		H 40						1076				1076											1076	1184	17938
4																									
5																									
6																									
7		8						216	58			224	PAID IN FULL	MAY 10 1962	4527		224								10675
8		16						430	14			444	PAID IN FULL	MAY 10 1962	4534		444								10676
9				H 114		61		5148	56			5204											5204	5724	17938
10																									
11				H 120		120		6590	94			6684	PAID IN FULL	MAY 17 1962	4234		6684								17137
12		H 12						324				324	1st Half Paid / 2nd HALF PAID	MAY 9 1962 / OCT 18 1962	17697 / 19460		162		162						10684
13		H 25						674				674	1st Half Paid / 2nd HALF PAID	MAY 9 1962 / OCT 18 1962			337		337						10684
14			7H 127	~~440~~ H 348	Abate H 5776			~~1327.95~~ 1296.14	~~84~~ 116			1412.12	1st HALF PAID / 2nd HALF PAID	MAY 29 1962 / OCT 1 1962	18620 / 18987		970.6		32.08					13715 / 64.98 Abated	10646
15																									
16		H 232						6246				6246	Balance Paid / Part Paid	OCT 31 1962 / MAY 31 1962	20783 / 11899		2711		3535						15739 / 10672
17																									
18																									
19		H 30						808				808	2nd Half Paid / 1st HALF PAID	OCT 31 1962 / MAY 31 1962	20783 / 11899		404		404						10672
20																									
		H 447 / 793		H 234 = 683 / 103 + 1612				30566 / 12736 / 43302	766			44058					20672		7646				92.42		64.98 abated

Real Estate

Form 5CD—MILLER-DAVIS CO., MINNEAPOLIS

Assessment Roll and Tax List of Real Property in the Town of Backus

* Indicate Type of Property: R-Residential, C-Commercial, I-Industrial, U-Utility, F-Farm, L-Lakeshore, T-Timber, M-Mineral

Cass County, Minnesota, for Taxes for the Year 1961.

	In Whose Name Assessed	Description of Property: Subdivision	Sec. or Lot	Town or Block	Rng.	Number of Acres of Land (Acres 100ths)	No. School District	Indicate Homestead Yes or No	Agricultural Real Yes or No	* Indicate Type of Property	True and Full Valuations: Land Exclusive of Structures and Improvements (Dollars)	Buildings and Other Structures (Dollars)	Machinery Permanently Attached to Real Estate (Dollars)	Total True and Full Value (Dollars)	Assessed Valuations: Rural: Homestead Up to $4,000 20% (Dollars)	Rural: Over $4,000 and Non-Homestead 33⅓% (Dollars)	All Other: Timber Land Class 3e 20% (Dollars)	All Other: Homestead Up to $4,000 25% (Dollars)	All Other: Over $4,000 and Non-Homestead 40% (Dollars)	All Other: Machinery Permanently Attached to Real Estate 33⅓% (Dollars)	All Other: Seasonal and Recreational Cabins 33⅓% (Dollars)	Total Assessed Value (Dollars)	Total Assessed Value as Equalized by the Board of Review (Dollars)	Final Equalized Value (Dollars)
1		NE¼ of NE¼				15.14	118																	
2	U. S. of America	~~NW¼ of NE¼~~ GOVT LOT 1																						
3	U. S. of America	SW¼ of NE¼																						
4	U. S. of America	~~SE¼ of NE¼~~ GOVT LOT 2																						
5																								
6	U. S. of America	NE¼ of NW¼																						
7	State of Minnesota	NW¼ of NW¼																						
8	State of Minnesota	SW¼ of NW¼																						
9	U. S. of America	SE¼ of NW¼																						
10																								
11	State of Minnesota	NE¼ of SW¼																						
12	State of Minnesota	NW¼ of SW¼																						
13	U. S. of America	~~SW¼ of SW¼~~ GOVT LOT 4																						
14	U. S. of America	~~SE¼ of SW¼~~ GOVT LOT 3																						
15																								
16	State of Minnesota	NE¼ of SE¼																						
17	State of Minnesota	NW¼ of SE¼																						
18	State of Minnesota	SW¼ of SE¼																						
19	State of Minnesota	SE¼ of SE¼																						
20																								

	Sold for Taxes	Valuations by School Districts as Equalized by Department of Taxation: District No. ___ Rate ___ Mills (Dollars)	District No. ___ Rate ___ Mills (Dollars)	District No. ___ Rate ___ Mills (Dollars)	District No. ___ Rate ___ Mills (Dollars)	District No. ___ Rate ___ Mills (Dollars)	District No. ___ Rate ___ Mills (Dollars)	Tax Including State Homestead ___ Mills ($ cts.)	State Tax on Non-Homestead ___ Mills ($ cts.)	Special Taxes ($ cts.)	Special Taxes ($ cts.)	Total Taxes ($ cts.)		Paid	When Paid: Month Day Year	Number of Receipt	March Settlement 1962 ($ cts.)	June Settlement 1962 ($ cts.)	Penalty ($ cts.)	November Settlement 1962 ($ cts.)	Penalty ($ cts.)	Collections to First Monday in January 1963 ($ cts.)	Penalty ($ cts.)	Delinquent on First Monday in January 1963 ($ cts.)	Total Delinquent Tax and Penalty ($ cts.)	Remarks
1																												
2																												
3																												
4																												
5																												
6																												
7																												
8																												
9																												
10																												
11																												
12																												
13																												
14																												
15																												
16																												
17																												
18																												
19																												
20																												

Lake States Form 5

Assessment Roll and Tax List of Real Property in the Town of Backus, Cass County, Minnesota, for Taxes for the Year 1961.

Form 3CD MILLER-DAVIS CO., MINNEAPOLIS

* Indicate Type of Property: R-Residential, C-Commercial, I-Industrial, U-Utility, F-Farm, L-Lakeshore, T-Timber, M-Mineral

	In Whose Name Assessed		Description of Property: Subdivision	Sec. or Lot	Town or Block	Rng.	Number of Acres of Land: Acres	Number of Acres of Land: 1000ths	No. School District	Indicate Homestead Yes or No	Agri. Seq. Reg. Yes or No	* Indicate Type of Property	True and Full Valuations: Land Exclusive of Structures and Improvements	True and Full Valuations: Buildings and Other Structures	True and Full Valuations: Machinery Permanently Attached to Real Estate	True and Full Valuations: Total True and Full Value	Assessed Valuations: Rural: Homestead Up to $1,000 20%	Assessed Valuations: Rural: Over $1,000 and Non-Homestead 33⅓%	Assessed Valuations: All Other: Timber Land Class 3e 20%	Assessed Valuations: All Other: Homestead Up to $1,000 25%	Assessed Valuations: All Other: Over $1,000 and Non-Homestead 40%	Assessed Valuations: All Other: Machinery Permanently Attached to Real Estate 33⅓%	Assessed Valuations: All Other: Seasonal and Recreational Cabins 33⅓%	Assessed Valuations: Total Assessed Value	Assessed Valuations: Total Assessed Value as Equalized by the Board of Review	Final Equalized Value
							Acres	1000ths					Dollars	Dollars	Dollars	Dollars	Dollars	Dollars	Dollars	Dollars	Dollars	Dollars	Dollars	Dollars	Dollars	Dollars
1	State of Minnesota	1	N E ¼ of N E ¼	16	142	28		118																		
2	State of Minnesota	2	N W ¼ of N E ¼																							
3	State of Minnesota	3	S W ¼ of N E ¼																							
4	State of Minnesota	4	S E ¼ of N E ¼																							
5		5																								
6	State of Minnesota	6	N E ¼ of N W ¼																							
7	State of Minnesota	7	N W ¼ of N W ¼																							
8	State of Minnesota	8	S W ¼ of N W ¼																							
9	State of Minnesota	9	S E ¼ of N W ¼																							
10		10																								
11	State of Minnesota	11	N E ¼ of S W ¼																							
12	State of Minnesota	12	N W ¼ of S W ¼																							
13	State of Minnesota	13	S W ¼ of S W ¼																							
14	State of Minnesota	14	S E ¼ of S W ¼																							
15		15																								
16	State of Minnesota	16	N E ¼ of S E ¼																							
17	State of Minnesota	17	N W ¼ of S E ¼																							
18	State of Minnesota	18	S W ¼ of S E ¼																							
19	State of Minnesota	19	S E ¼ of S E ¼																							
20		20																								

	Sold for Taxes	Valuations by School Districts as Equalized by Department of Taxation: District No. ___ Rate ___ Mills	District No. ___ Rate ___ Mills	District No. ___ Rate ___ Mills	District No. ___ Rate ___ Mills	District No. ___ Rate ___ Mills	District No. ___ Rate ___ Mills	Tax Including State Homestead ___ Mills	State Tax on Non-Homestead ___ Mills	Special Taxes	Special Taxes	Total Taxes	Paid	When Paid	Number of Receipt	March Settlement 1962	June Settlement 1962	Penalty	November Settlement 1962	Penalty	Collections to First Monday in January 1963	Penalty	Delinquent on First Monday in January 1963	Total Delinquent Tax and Penalty	Remarks
		Dollars	Dollars	Dollars	Dollars	Dollars	Dollars	$ cts.	$ cts.	$ cts.	$ cts.	$ cts.		Month Day Year		$ cts.	$ cts.	$ cts.	$ cts.	$ cts.	$ cts.	$ cts.	$ cts.	$ cts.	
1													1												
2													2												
3													3												
4													4												
5													5												
6													6												
7													7												
8													8												
9													9												
10													10												
11													11												
12													12												
13													13												
14													14												
15													15												
16													16												
17													17												
18													18												
19													19												
20													20												

Assessment Roll and Tax List of Real Property in the Pike of Sister, Cass County, Minnesota, for Taxes for the Year 1961.

Form 3-CD MILLER-DAVIS CO., MINNEAPOLIS

* Indicate Type of Property: R-Residential, C-Commercial, I-Industrial, U-Utility, F-Farm, L-Lakeshore, T-Timber, M-Mineral

	In Whose Name Assessed		Description of Property: Subdivision	Sec. or Lot	Town or Block	Rng.	Number of Acres of Land: Acres	100ths	No. School District	Indi-Homestead Yes or No	Agri. Seas. Rev. Yes or No	* Indicate Type of Property	True and Full Valuations: Land Exclusive of Structures and Improvements	Buildings and Other Structures	Machinery Permanently Attached to Real Estate	Total True and Full Value	Assessed Valuations: Rural: Homestead Up to $4,000 20%	Rural: Over $4,000 and Non-Homestead 33⅓%	All Other: Timber Land Class 3e 20%	All Other: Homestead Up to $4,000 25%	All Other: Over $4,000 and Non-Homestead 40%	All Other: Machinery Permanently Attached to Real Estate 33⅓%	All Other: Seasonal and Recreational Cabins 33⅓%	Total Assessed Value	Total Assessed Value as Equalized by the Board of Review	Final Equalized Value
							Acres	100ths					Dollars	Dollars	Dollars	Dollars	Dollars	Dollars	Dollars	Dollars	Dollars	Dollars	Dollars	Dollars	Dollars	Dollars
1	U. S. of America	1	NE¼ of NE¼		17	142	20		118																	
2	Ernest L. + Dorothy M. Reinke	2	NW¼ of NE¼				40			Yes	Yes	F														
3	" " "	3	SW¼ of NE¼				40			Yes	Yes	F														
4	U. S. of America	4	SE¼ of NE¼																							
5		5																								
6	U. S. of America	6	NE¼ of NW¼																							
7	State of Minnesota	7	NW¼ of NW¼																							
8	U. S. of America	8	SW¼ of NW¼																							
9	U. S. of America	9	SE¼ of NW¼																							
10		10																								
11	State of Minnesota	11	NE¼ of SW¼																							
12	U. S. of America	12	NW¼ of SW¼																							
13		13	SW¼ of SW¼																							
14	State of Minnesota	14	SE¼ of SW¼																							
15		15																								
16	U. S. of America	16	NE¼ of SE¼																							
17	U. S. of America	17	NW¼ of SE¼																							
18	U. S. of America	18	SW¼ of SE¼																							
19	U. S. of America	19	SE¼ of SE¼																							
20		20																								
							80																			

	Sold for Taxes	Valuations by School Districts as Equalized by Department of Taxation: District No. 118 Rate 24 Mills	District No. ____ Rate ____ Mills	District No. ____ Rate ____ Mills	District No. ____ Rate ____ Mills	District No. ____ Rate ____ Mills	District No. ____ Rate ____ Mills	Tax including State Homestead ____ Mills	State Tax on Non-Homestead ____ Mills	Special Taxes	Special Taxes	Total Taxes	Paid	When Paid: Month Day Year	Number of Receipt	March Settlement 1962	June Settlement 1962	Penalty	November Settlement 1962	Penalty	Collections to First Monday in January 1963	Penalty	Delinquent as First Monday in January 1963	Total Delinquent Tax and Penalty	Remarks
		Dollars	Dollars	Dollars	Dollars	Dollars	Dollars	$ cts.	$ cts.	$ cts.	$ cts.	$ cts.				$ cts.	$ cts.	$ cts.	$ cts.	$ cts.	$ cts.	$ cts.	$ cts.	$ cts.	
1																									
2	#91							2450				2450											2450	2696	17440
3	#48							1292				1292											1292	1421	
4																									
5																									
6																									
7																									
8																									
9																									
10																									
11																									
12																									
13																									
14																									
15																									
16																									
17																									
18																									
19																									
20																									
	#139							3742				3742											3742		

Assessment Roll and Tax List of Real Property in the Town of Walker, Cass County, Minnesota, for Taxes for the Year 1961.

Form 5CD—MILLER-DAVIS CO., MINNEAPOLIS

* Indicate Type of Property: R-Residential, C-Commercial, I-Industrial, U-Utility, F-Farm, L-Lakeshore, T-Timber, M-Mineral

	IN WHOSE NAME ASSESSED	DESCRIPTION OF PROPERTY: SUBDIVISION	Sec. or Lot	Town or Block	Rng.	Number of Acres of Land: Acres	100ths	No. School District	Indicate Homestead Yes or No	Agricultural Yes or No	* Indicate Type of Property	TRUE AND FULL VALUATIONS: LAND Exclusive of Structures and Improvements	BUILDINGS and Other Structures	MACHINERY Permanently Attached to Real Estate	TOTAL True and Full Value	ASSESSED VALUATIONS: RURAL: Homestead Up to $1,000 20%	Over $1,000 and Non-Homestead 33⅓%	ALL OTHER: Timber Land Class 3c 20%	Homestead Up to $4,000 25%	Over $4,000 and Non-Homestead 40%	MACHINERY Permanently Attached to Real Estate 33⅓%	Seasonal and Recreational Cabins 33⅓%	TOTAL ASSESSED VALUE	Total Assessed Value as Equalized by the Board of Review	FINAL EQUALIZED VALUE
												Dollars	Dollars	Dollars	Dollars	Dollars	Dollars	Dollars	Dollars	Dollars	Dollars	Dollars	Dollars	Dollars	Dollars
1	U. S. of America	NE¼of NE¼		12	126			114																	
2	U. S. of America	NW¼of NE¼																							
3	U. S. of America	SW¼of NE¼																							
4	U. S. of America	SE¼of NE¼																							
5																									
6	U. S. of America	NE¼of NW¼																							
7	U. S. of America	~~NW¼of NW¼~~ Gov't Lot 1																							
8	Alvys & Hilda M. Harnert (Alvys & Hilda M. Harnert & Lyle Baker)	~~SW¼of NW¼~~ Gov't Lot 2 (Lot 2 of Lot 1 of Lot 3)				40.28			Yes	Yes	F														
9	U. S. of America	SE¼of NW¼																							
10	Andrew Lucas	3 rds of Gov't Lot 3				3			No	Yes	T														
11	U. S. of America	NE¼of SW¼																							
12	U. S. of America	~~NW¼of SW¼~~ Gov't Lot 3 less 3 rds																							
13	U. S. of America	~~SW¼of SW¼~~ Gov't Lot 4 less R.R.																							
14	U. S. of America	SE¼of SW¼																							
15																									
16	U. S. of America	NE¼of SE¼																							
17	State of Minnesota	NW¼of SE¼																							
18	U. S. of America	SW¼of SE¼																							
19	U. S. of America	SE¼of SE¼																							
20																									
						44.28																			

	SOLD FOR TAXES	VALUATIONS BY SCHOOL DISTRICTS AS EQUALIZED BY DEPARTMENT OF TAXATION: District No. 2 Rate 3.4 Mills	District No. ..... Rate ..... Mills	District No. ..... Rate ..... Mills	District No. ..... Rate ..... Mills	District No. ..... Rate ..... Mills	District No. ..... Rate ..... Mills	Tax including State Homestead ..... Mills	State Tax on Non-Homestead 9.2 Mills	SPECIAL TAXES	SPECIAL TAXES	TOTAL TAXES
		Dollars	Dollars	Dollars	Dollars	Dollars	Dollars	$ cts.	$ cts.	$ cts.	$ cts.	$ cts.
1												
2												
3												
4												
5												
6												
7												
8		4 50						13 46				13 46
9												
10		58						15 62	52			16 14
11												
12												
13												
14												
15												
16												
17												
18												
19												
20												
		4 50						29 08	52			29 60
		58										
		114										

	PAID	WHEN PAID: Month Day Year	Number of Receipt	March Settlement 1962	June Settlement 1962	Penalty	November Settlement 1962	Penalty	Collections to First Monday in January 1963	Penalty	Delinquent on First Monday in January 1963	Total Delinquent Tax and Penalty	REMARKS
				$ cts.	$ cts.	$ cts.	$ cts.	$ cts.	$ cts.	$ cts.	$ cts.	$ cts.	
1													
2													
3													
4													
5													
6													
7													
8	Balance Paid Fort Paid	OCT 31 1962 MAY 31 1962	20778 16866		7 49		5 97						13728 10681
9													
10	PAID IN FULL MAR 27 1962		7707		16 17								16 62
11													
12													
13													
14													
15													
16													
17													
18													
19													
20													
				23 63			5 97						

Assessment Roll and Tax List of Real Property in the Town of Stater, Cass County, Minnesota, for Taxes for the Year 1961.

Form 5CD—MILLER-DAVIS CO., MINNEAPOLIS

* Indicate Type of Property: R-Residential, C-Commercial, I-Industrial, U-Utility, F-Farm, L-Lakeshore, T-Timber, M-Mineral

	In Whose Name Assessed	Description of Property: Subdivision	Sec. or Lot	Town or Block	Rng.	Number of Acres of Land: Acres	100ths	No. School District	Indicate Homestead Yes or No	Agr. or Seas. Recr. Yes or No	* Indicate Type of Property	True and Full Valuations: Land Exclusive of Structures and Improvements	Buildings and Other Structures	Machinery Permanently Attached to Real Estate	Total True and Full Value	Assessed Valuations: Rural: Homestead Up to $4,000 20%	Rural: Over $4,000 and Non-Homestead 33⅓%	All Other: Timber Land Class 3c 20%	All Other: Homestead Up to $4,000 25%	All Other: Over $4,000 and Non-Homestead 40%	All Other: Machinery Permanently Attached to Real Estate 33⅓%	All Other: Seasonal and Recreational Cabins 33⅓%	Total Assessed Value	Total Assessed Value as Equalized by the Board of Review	Final Equalized Value
												Dollars	Dollars	Dollars	Dollars	Dollars	Dollars	Dollars	Dollars	Dollars	Dollars	Dollars	Dollars	Dollars	Dollars
1	U. S. of America	NE¼NE¼				19	142	26																	
2	U. S. of America	NW¼NE¼																							
3	U. S. of America	SW¼NE¼ LESS R/W																							
4	U. S. of America	SE¼NE¼																							
5																									
6	U. S. of America	NE¼NW¼ LESS R/W																							
7	U. S. of America	~~NW¼NW¼~~ GOV'T LOT 1 LESS R/W																							
8	U. S. of America	~~SW¼NW¼~~ GOV'T LOT 2 LESS R/W																							
9	U. S. of America	SE¼NW¼ LESS R/W																							
10																									
11	U. S. of America	NE¼SW¼																							
12	U. S. of America	~~NW¼SW¼~~ GOV'T LOT 3																							
13	U. S. of America	~~SW¼SW¼~~ " LOT 4																							
14	U. S. of America	SE¼SW¼																							
15																									
16	State of Minnesota	NE¼SE¼ LESS R/W																							
17	State of Minnesota	NW¼SE¼ " "																							
18	U. S. of America	~~SW¼SE¼~~ GOV'T LOT 5																							
19	State of Minnesota	~~SE¼SE¼~~ GOV'T LOT 6 LESS R/W																							
20																									

	Sold for Taxes	Valuations by School Districts as Equalized by Department of Taxation: District No. ..... Rate ..... Mills	District No. ..... Rate ..... Mills	District No. ..... Rate ..... Mills	District No. ..... Rate ..... Mills	District No. ..... Rate ..... Mills	District No. ..... Rate ..... Mills	Tax including State Homestead ..... Mills	State Tax on Non-Homestead ..... Mills	Special Taxes	Special Taxes	Total Taxes	Paid	When Paid	Number of Receipt	March Settlement 1962	June Settlement 1962	Penalty	November Settlement 1962	Penalty	Collections to First Monday in January 1963	Penalty	Delinquent on First Monday in January 1963	Total Delinquent Tax and Penalty	Remarks
		Dollars	Dollars	Dollars	Dollars	Dollars	Dollars	$ cts.	$ cts.	$ cts.	$ cts.	$ cts.		Month Day Year		$ cts.	$ cts.	$ cts.	$ cts.	$ cts.	$ cts.	$ cts.	$ cts.	$ cts.	
1													1												
2													2												
3													3												
4													4												
5													5												
6													6												
7													7												
8													8												
9													9												
10													10												
11													11												
12													12												
13													13												
14													14												
15													15												
16													16												
17													17												
18													18												
19													19												
20													20												

Assessment Roll and Tax List of Real Property in the Town of Walker

Form SCD—MILLER-DAVIS CO., MINNEAPOLIS

* Indicate Type of Property: R-Residential, C-Commercial, I-Industrial, U-Utility, F-Farm, L-Lakeshore, T-Timber, M-Mineral

	IN WHOSE NAME ASSESSED	DESCRIPTION OF PROPERTY: SUBDIVISION	Sec. or Lot	Town or Block	Rng.	Number of Acres of Land (Acres 100ths)	No. School District	Indicate Homestead Yes or No	Agri. or Seas. Rec. Yes or No	* Indicate Type Property	TRUE AND FULL VALUATIONS: LAND Exclusive of Structures and Improvements	BUILDINGS and Other Structures	MACHINERY Permanently Attached to Real Estate	TOTAL True and Full Value	ASSESSED VALUATIONS: RURAL: Homestead Up to $4,000 20%	RURAL: Over $4,000 and Non-Homestead 33⅓%	ALL OTHER: Timber Land Class 3c 20%	ALL OTHER: Homestead Up to $4,000 25%	ALL OTHER: Over $4,000 and Non-Homestead 40%	ALL OTHER: Machinery Permanently Attached to Real Estate 33⅓%	ALL OTHER: Seasonal and Recreational Cabins 33⅓%	TOTAL ASSESSED VALUE	Total Assessed Value as Equalized by the Board of Review	FINAL EQUALIZED VALUE	REMARKS
						Acres					Dollars	Dollars	Dollars	Dollars	Dollars	Dollars	Dollars	Dollars	Dollars	Dollars	Dollars	Dollars	Dollars	Dollars	
1	Pierce E. Hayes	N. 60 ACS. of N½ of NE¼ ~~N of NE¼~~	20	142	26	60	118	No	Yes	F															per. dec. 1.40 10622
2	State of ~~Minnesota~~	S. 20 ACS. of N½ of NE¼ ~~N of NE¼~~																							
3	State of Minnesota	SW¼ of NE¼																							
4	U.S. of America	SE¼ of NE¼																							
5																									
6	U.S. of America	NE¼ of NW¼																							
7	U.S. of America	NW¼ of NW¼																							
8	U.S. of America	SW¼ of NW¼																							
9	U.S. of America	SE¼ of NW¼																							
10																									
11	U.S. of America	NE¼ of SW¼																							
12	U.S. of America	NW¼ of SW¼																							
13	U.S. of America	SW¼ of SW¼ LESS R/W																							
14	State of Minnesota	SE¼ of SW¼ LESS R/W																							
15																									
16	Donald Cook ~~State of Minnesota~~	NE¼ of SE¼																							
17	U.S. of America	NW¼ of SE¼																							
18	U.S. of America	SW¼ of SE¼																							
19	Donald Cook ~~State of Minnesota~~	SE¼ of SE¼																							
20																									
						60																			

Cass County, Minnesota, for Taxes for the Year 1961.

	SOLD FOR TAXES	VALUATIONS BY SCHOOL DISTRICTS AS EQUALIZED BY DEPARTMENT OF TAXATION: District No. 118 Rate 22.0 Mills	District No. ..... Rate ..... Mills	District No. ..... Rate ..... Mills	District No. ..... Rate ..... Mills	District No. ..... Rate ..... Mills	District No. ..... Rate ..... Mills	Tax including State Homestead ..... Mills	State Tax on Non-Homestead 9.12 Mills	SPECIAL TAXES	SPECIAL TAXES	TOTAL TAXES	PAID	WHEN PAID (Month Day Year)	Number of Receipt	March Settlement 1962	June Settlement 1962	Penalty	November Settlement 1962	Penalty	Collections to First Monday in January 1963	Penalty	Delinquent on First Monday in January 1963	Penalty	Total Delinquent Tax and Penalty	REMARKS
		Dollars	Dollars	Dollars	Dollars	Dollars	Dollars	$ cts.	$ cts.	$ cts.	$ cts.	$ cts.				$ cts.	$ cts.	$ cts.	$ cts.	$ cts.	$ cts.	$ cts.	$ cts.	$ cts.	$ cts.	
1		144						38 76	1 32			40 08	PAID IN FULL	OCT 3 1 1962	20784				40 08							
2																										
3																										
4																										
5																										
6																										
7																										
8																										
9																										
10																										
11																										
12																										
13																										
14																										
15																										
16																										
17																										
18																										
19																										
20																										
		144						38 76	1 32			40 08							40 08							

Assessment Roll and Tax List of Real Property in the Pinore of Slater, Cass County, Minnesota, for Taxes for the Year 1961.

Form 5CD MILLER-DAVIS CO., MINNEAPOLIS

* Indicate Type of Property: R-Residential, C-Commercial, I-Industrial, U-Utility, F-Farm, L-Lakeshore, T-Timber, M-Mineral

	In Whose Name Assessed	Description of Property: Subdivision	Sec. or Lot	Town. or Block	Rng.	Number of Acres of Land (Acres 100ths)	No. School District	Indicate Homestead Yes or No	Agri. or Resa. Recr. Yes or No	Indicate Type of Property	True and Full Valuations: Land Exclusive of Structures and Improvements (Dollars)	Buildings and Other Structures (Dollars)	Machinery Permanently Attached to Real Estate (Dollars)	Total True and Full Value (Dollars)	Assessed Valuations: Rural: Homestead Up to $4,000 20% (Dollars)	Rural: Over $4,000 and Non-Homestead 33⅓% (Dollars)	All Other: Timber Land Class 3c 20% (Dollars)	All Other: Homestead Up to $4,000 25% (Dollars)	All Other: Over $4,000 and Non-Homestead 40% (Dollars)	All Other: Machinery Permanently Attached to Real Estate 33⅓% (Dollars)	All Other: Seasonal and Recreational Cabins 33⅓% (Dollars)	Total Assessed Value	Total Assessed Value as Equalized by the Board of Review (Dollars)	Final Equalized Value (Dollars)
1	U. S. of America	NE¼ of NE¼	21	142	26		112																	
2	U. S. of America	NW¼ of NE¼																						
3	U. S. of America	SW¼ of NE¼																						
4	U. S. of America	SE¼ of NE¼																						
5																								
6	U. S. of America	NE¼ of NW¼																						
7	U. S. of America	NW¼ of NW¼																						
8	U. S. of America	SW¼ of NW¼																						
9	U. S. of America	SE¼ of NW¼																						
10																								
11	U. S. of America	NE¼ of SW¼																						
12	U. S. of America	NW¼ of SW¼																						
13	U. S. of America	SW¼ of SW¼																						
14	U. S. of America	SE¼ of SW¼																						
15																								
16	State of Minnesota	~~NE¼ of SE¼~~ GOVT LOT 1																						
17	U. S. of America	NW¼ of SE¼																						
18	U. S. of America	~~SW¼ of SE¼~~ GOVT LOT 2																						
19		SE¼ of SE¼																						
20																								

	Sold for Taxes	Valuations by School Districts as Equalized by Department of Taxation: District No. ___ Rate ___ Mills (Dollars)	District No. ___ Rate ___ Mills (Dollars)	District No. ___ Rate ___ Mills (Dollars)	District No. ___ Rate ___ Mills (Dollars)	District No. ___ Rate ___ Mills (Dollars)	District No. ___ Rate ___ Mills (Dollars)	Tax including State Homestead ___ Mills ($ cts.)	State Tax on Non-Homestead ___ Mills ($ cts.)	Special Taxes ($ cts.)	Special Taxes ($ cts.)	Total Taxes ($ cts.)		Paid	When Paid (Month Day Year)	Number of Receipt	March Settlement 1962 ($ cts.)	June Settlement 1962 ($ cts.)	Penalty ($ cts.)	November Settlement 1962 ($ cts.)	Penalty ($ cts.)	Collections to First Monday in January 1963 ($ cts.)	Penalty ($ cts.)	Delinquent on First Monday in January 1963 ($ cts.)	Total Delinquent Tax and Penalty ($ cts.)	Remarks
1													1													
2													2													
3													3													
4													4													
5													5													
6													6													
7													7													
8													8													
9													9													
10													10													
11													11													
12													12													
13													13													
14													14													
15													15													
16													16													
17													17													
18													18													
19													19													
20													20													

Assessment Roll and Tax List of Real Property in the Town of Shelter

Cass County, Minnesota, for Taxes for the Year 1961.

Form 3CD MILLER-DAVIS CO., MINNEAPOLIS

* Indicate Type of Property: R-Residential, C-Commercial, I-Industrial, U-Utility, F-Farm, L-Lakeshore, T-Timber, M-Mineral

	IN WHOSE NAME ASSESSED	DESCRIPTION OF PROPERTY: SUBDIVISION	Sec. or Lot	Town or Block	Rng.	Number of Acres of Land (Acres 100ths)	Sch. School District	Indi-cate Homestead Yes or No	Agri. Sec. Reg. Yes or No	* Indi-cate Type of Pro-perty	TRUE AND FULL VALUATIONS: LAND Exclusive of Structures and Improvements (Dollars)	BUILDINGS and Other Structures (Dollars)	MACHINERY Permanently Attached to Real Estate (Dollars)	TOTAL True and Full Value (Dollars)	ASSESSED VALUATIONS: RURAL: Homestead Up to $4,000 20% (Dollars)	RURAL: Over $4,000 and Non-Homestead 33⅓% (Dollars)	ALL OTHER: Timber Land Class 3a 20% (Dollars)	ALL OTHER: Homestead Up to $4,000 25% (Dollars)	ALL OTHER: Over $4,000 and Non-Homestead 40% (Dollars)	ALL OTHER: MACHINERY Permanently Attached to Real Estate 33⅓% (Dollars)	ALL OTHER: Seasonal and Recreational Cabins 33⅓% (Dollars)	TOTAL ASSESSED VALUE (Dollars)	Total Assessed Value as Equalized by the Board of Review (Dollars)	FINAL EQUALIZED VALUE (Dollars)
1	John H. + Chloe M. Kerner	NE¼ of NE¼	22	142	26	40	118	~~Yes~~ No	Yes	F												H 141		
2	" " "	NW¼ of NE¼				40		~~Yes~~ No	Yes	F												H 40		
3	U. S. of America	SW¼ of NE¼																						
4	U. S. of America	SE¼ of NE¼																						
5																								
6	U. S. of America	~~NE¼ of NW¼~~ GOVT LOT 2																						
7	U. S. of America	~~NW¼ of NW¼~~ " LOT 1																						
8	U. S. of America	~~SW¼ of NW¼~~ " LOT 3																						
9	U. S. of America	SE¼ of NW¼																						
10																								
11	U. S. of America	NE¼ of SW¼																						
12	U. S. of America	~~NW¼ of SW¼~~ GOVT LOT 4																						
13	U. S. of America	~~SW¼ of SW¼~~ " LOT 5																						
14	U. S. of America	SE¼ of SW¼																						
15																								
16	U. S. of America	NE¼ of SE¼																						
17	U. S. of America	NW¼ of SE¼																						
18	U. S. of America	SW¼ of SE¼																						
19	U. S. of America	SE¼ of SE¼																						
20																								
						80																		

	SOLD FOR TAXES	VALUATIONS BY SCHOOL DISTRICTS AS EQUALIZED BY DEPARTMENT OF TAXATION: District No. 118 Rate 24 Mills	District No. ___ Rate ___ Mills	District No. ___ Rate ___ Mills	District No. ___ Rate ___ Mills	District No. ___ Rate ___ Mills	District No. ___ Rate ___ Mills	Tax Including State Homestead ___ Mills	State Tax on Non-Homestead ___ Mills	SPECIAL TAXES	SPECIAL TAXES	TOTAL TAXES	PAID	WHEN PAID (Month Day Year)	Number of Receipt	March Settlement 1962	June Settlement 1962	Penalty	November Settlement 1962	Penalty	Collections to First Monday in January 1963	Penalty	Delinquent on First Monday in January 1963	Total Delinquent Tax and Penalty	REMARKS
		Dollars	Dollars	Dollars	Dollars	Dollars	Dollars	$ cts.	$ cts.	$ cts.	$ cts.	$ cts.						$ cts.	$ cts.	$ cts.	$ cts.	$ cts.	$ cts.	$ cts.	
1		H 141						37 96				37 96	1	2nd HALF PAID OCT 18 1962 1st Half Paid MAY 25 1962	17682		18 98		18 98					15 729	12684
2		H 40						10 76				10 76	2	2nd HALF PAID OCT 18 1962 1st Half Paid MAY 25 1962	9160		5 38		5 38						"
3													3												
4													4												
5													5												
6													6												
7													7												
8													8												
9													9												
10													10												
11													11												
12													12												
13													13												
14													14												
15													15												
16													16												
17													17												
18													18												
19													19												
20													20												
		H 181						48 72				48 72					24 36		24 36						

Plat of Lakeside Park

Assessment Roll and Tax List of Real Property in the Town of Shelby

Cass County, Minnesota, for Taxes for the Year 1961.

Form 5CD MILLER-DAVIS CO., MINNEAPOLIS

* Indicate Type of Property: R-Residential, C-Commercial, I-Industrial, U-Utility, F-Farm, L-Lakeshore, T-Timber, M-Mineral

	IN WHOSE NAME ASSESSED	DESCRIPTION OF PROPERTY: SUBDIVISION	Sec. or Lot	Town or Block	Rng.	Number of Acres of Land (Acres 100ths)	No. School District	Indicate Homestead Yes or No	Agricultural Use Yes or No	* Indicate Type of Property	TRUE AND FULL VALUATIONS: LAND Exclusive of Structures and Improvements (Dollars)	BUILDINGS and Other Structures (Dollars)	MACHINERY Permanently Attached to Real Estate (Dollars)	TOTAL True and Full Value (Dollars)	ASSESSED VALUATIONS: RURAL: Homestead Up to $1,000 20% (Dollars)	RURAL: Over $1,000 Up to $1,000 Homestead 33⅓% (Dollars)	ALL OTHER: Timber Land Class 3c 20% (Dollars)	ALL OTHER: Homestead Up to $1,000 25% (Dollars)	ALL OTHER: Over $1,000 and Not Homestead 40% (Dollars)	ALL OTHER: MACHINERY Permanently Attached to Real Estate 33⅓% (Dollars)	ALL OTHER: Seasonal and Recreational Cabins 33⅓% (Dollars)	TOTAL ASSESSED VALUE (Dollars)	Total Assessed Value as Equalized by the Board of Review (Dollars)	FINAL EQUALIZED VALUE (Dollars)
1	John G. & Della G. Deering	NE¼ of NE¼ 1255 SOLD	23	142	26	35	118	Yes	Yes	F														
2	~~State of Minnesota~~ Darla	NW¼ of NE¼									No Data for 1961													
3	State of Minnesota	SW¼ of NE¼																						
4	~~Oscar + Sara H. Anderson~~	SE¼ of NE¼				40		Yes	No	F														
5	~~Frank R. Burger, et al~~	START AT N.E. COR. OF NE¼ OF NE¼ W. 360' S. 545' E. 456' N. 525' to POB.				5		No	SC Yes	T														
6	John H. + Chloe D. Karnes	~~NW¼ of NW¼~~ GOVT LOT 1				39.00		Yes	Yes	T											H 39			
7	" " "	~~NW¼ of NW¼~~ " LOT 2				38.75		Yes	Yes	"											H 58			
8	Paul Reyman	SW¼ of NW¼				40		No	"	"														
9	State of Minnesota	SE¼ of NW¼																						
10																								
11	State of Minnesota	NE¼ of SW¼																						
12	State of Minnesota	NW¼ of SW¼																						
13	State of Minnesota	SW¼ of SW¼																						
14	State of Minnesota	SE¼ of SW¼																						
15																								
16	U.S. of America	~~NE¼ of SE¼~~ GOVT LOT 3																						
17	State of Minnesota	NW¼ of SE¼																						
18	State of Minnesota	SW¼ of SE¼																						
19	John Karnes Michael Fuller & Chloe	~~SE¼ of SE¼~~ GOVT LOT 4						Yes	Yes	R	290	160		450	Per assessment T.B. & F.K.							H 90		
20																								
						183.25																		

	SOLD FOR TAXES	VALUATIONS BY SCHOOL DISTRICTS AS EQUALIZED BY DEPARTMENT OF TAXATION: District No. 118 Rate 29 Mills (Dollars)	District No. ..... Rate ..... Mills (Dollars)	District No. ..... Rate ..... Mills (Dollars)	District No. ..... Rate ..... Mills (Dollars)	District No. ..... Rate ..... Mills (Dollars)	District No. ..... Rate ..... Mills (Dollars)	Tax Including State Homestead ..... Mills ($ cts.)	State Tax on Non-Homestead 9.1 Mills ($ cts.)	SPECIAL TAXES ($ cts.)	SPECIAL TAXES ($ cts.)	TOTAL TAXES ($ cts.)
1		H 36						9.70				9.70
2												
3												
4	SOLD FOR TAXES	H 58						15.62				15.62
5	SOLD FOR TAXES	10						2.70		10		2.80
6		H 39						10.50				10.50
7		H 58						15.62				15.62
8	SOLD FOR TAXES	67						18.04		62		18.66
9												
10												
11												
12												
13												
14												
15												
16												
17												
18												
19		H 90						24.22				24.22
20												
		H 28										
		22						96.40		72		97.12
		350										

	PAID	WHEN PAID (Month Day Year)	Number of Receipt	March Settlement 1962 ($ cts.)	June Settlement 1962 ($ cts.)	Penalty ($ cts.)	November Settlement 1962 ($ cts.)	Penalty ($ cts.)	Collections to First Monday in January 1963 ($ cts.)	Penalty ($ cts.)	Delinquent on First Monday in January 1963 ($ cts.)	Total Delinquent Tax and Penalty ($ cts.)	REMARKS
1	1st HALF PAID	MAY 31 1962	7877		4.85		4.85						10622
2													
3													
4	PAID IN FULL	MAY 29 1962	13651		15.62								17941
5	Remark	JUL 12 1963	14377				2.80	04					17935
6	PAID IN FULL 1st HALF PAID	MAY 31 1962 OCT 18 1962	7877 7960		5.25		5.25						10684
7	1st HALF PAID 2nd HALF PAID	MAY 28 1962 OCT 18 1962			7.81		7.81						"
8	PAID IN FULL	MAY 31 1962	7916		18.66								18685
9													
10													
11													
12													
13													
14													
15													
16													
17													
18													
19											24.22	2664	10645
20													
					58.19		20.71				24.22		

Assessment Roll and Tax List of Real Property in the Town of State, Cass County, Minnesota, for Taxes for the Year 1961.

Form 5CD MILLER-DAVIS CO., MINNEAPOLIS

* Indicate Type of Property: R-Residential, C-Commercial, I-Industrial, U-Utility, F-Farm, L-Lakeshore, T-Timber, M-Mineral

	In Whose Name Assessed	Description of Property: Subdivision	Sec. or Lot	Town or Block	Rng.	Number of Acres of Land (Acres 100ths)	No. School District	Indicate Homestead Yes No	Indicate Agr. or Seas. Res. Yes No	Indicate Type of Property	True and Full Valuations: Land Exclusive of Structures and Improvements (Dollars)	Buildings and Other Structures (Dollars)	Machinery Permanently Attached to Real Estate (Dollars)	Total True and Full Value (Dollars)	Assessed Valuations: Rural: Homestead Up to $1,000 20% (Dollars)	Rural: Over $1,000 and Non-Homestead 33⅓% (Dollars)	All Other: Timber Land Class 3a 20% (Dollars)	All Other: Homestead Up to $1,000 25% (Dollars)	All Other: Over $1,000 and Non-Homestead 40% (Dollars)	All Other: Machinery Permanently Attached to Real Estate 33⅓% (Dollars)	All Other: Seasonal and Recreational Cabins 33⅓% (Dollars)	Total Assessed Value (Dollars)	Total Assessed Value as Equalized by the Board of Review (Dollars)	Final Equalized Value (Dollars)
1	State of Minnesota	NE¼ of NE¼	24	142	26		118																	
2	State of Minnesota	NW¼ of NE¼																						
3	U. S. of America	SW¼ of NE¼																						
4	U. S. of America	SE¼ of NE¼																						
5	Robert Zischke	GOVT LOT 7				19		NO	NO	L														
6	Otto G. Delbrath Delbrath	~~N½ of N½ of NW¼~~ GOVT LOT 1				14.25		NO	NO	"														
7	Hugo L. & Agnes E. Johnson	~~N½ of N½ of NW¼~~ GOVT LOT 6 LESS N. 700'				9.25		NO	S.R. NO	"														
8	" " "	~~S½ of N½ of NW¼~~ GOVT LOT 5				21.25		NO	S.R. NO	T														
9	State of Minnesota	~~S½ of N½ of NW¼~~ GOVT LOT 2																						
10	Frank D. Burgess, et ux Burgess	N. 700' of GOVT LOT 6						NO	S.R. NO	L														
11	U. S. of America	NE¼ of SW¼																						
12	U. S. of America	~~N½ of N½ of NW¼~~ GOVT LOT 4																						
13	Maynard & Caroline Bree	~~S½ of N½ of NW¼~~ GOVT LOT 3				10		NO	NO	T														
14	U. S. of America	SE¼ of SW¼																						
15																								
16	State of Minnesota	NE¼ of SE¼																						
17	State of Minnesota	NW¼ of SE¼																						
18	State of Minnesota	SW¼ of SE¼																						
19	State of Minnesota	SE¼ of SE¼																						
20						54.94																		

	Sold for Taxes	Valuations by School Districts as Equalized by Department of Taxation: District No. 118 Rate 2.2 Mills	District No. Rate Mills	District No. 118 Rate 2.2 Mills	District No. Rate Mills	District No. Rate Mills	District No. Rate Mills	Tax Including State Homestead	State Tax on Non-Homestead 9.12 Mills	Special Taxes	Special Taxes	Total Taxes	Paid	When Paid	Number of Receipt	March Settlement 1962	June Settlement 1962	Penalty	November Settlement 1962	Penalty	Collections to First Monday in January 1963	Penalty	Delinquent on First Monday in January 1963	Total Delinquent Tax and Penalty	Remarks
		Dollars	Dollars	Dollars	Dollars	Dollars	Dollars	$ cts.	$ cts.	$ cts.	$ cts.	$ cts.		Month Day Year		$ cts.	$ cts.	$ cts.	$ cts.	$ cts.	$ cts.	$ cts.	$ cts.	$ cts.	
1																									
2																									
3																									
4																									
5	SOLD FOR 1962			4				1.18	.04			1.22											1.22	1.34	17742
6	SOLD FOR TAXES			27				7.94	.24			8.18											8.18		17743
7		103						27.72	.94			28.66	PAID IN FULL	MAY 10 1962	16337		28.66								10256
8		40						10.76	.36			11.12	PAID IN FULL	MAY 10 1962	16337		11.12								"
9																									
10	SOLD FOR TAXES	357						96.10	3.26			99.36	PAID IN FULL	JUL 12 1962	16320 14377				99.36	1.49					17745
11																									
12																									
13	SOLD FOR TAXES	14						3.76	.12			3.88											3.88		17744
14																									
15																									
16																									
17																									
18																									
19																									
20		514		31	54			91.20 138.34 147.46	4.96			152.42					39.78		99.36				13.28		

Assessment Roll and Tax List of Real Property in the Town of Slater, Cass County, Minnesota, for Taxes for the Year 1961.

Form 54.D—MILLER-DAVIS CO., MINNEAPOLIS

* Indicate Type of Property: R-Residential, C-Commercial, I-Industrial, U-Utility, F-Farm, L-Lakeshore, T-Timber, M-Mineral

	In Whose Name Assessed	Description of Property: Subdivision	Sec. or Lot	Town. or Block	Rng.	Number of Acres of Land (Acres 100ths)	No. School District	Indicate Homestead Yes or No	Agri. Real. Yes or No	* Indicate Type of Property	True and Full Valuations: Land Exclusive of Structures and Improvements (Dollars)	Buildings and Other Structures (Dollars)	Machinery Permanently Attached to Real Estate (Dollars)	Total True and Full Value (Dollars)	Assessed Valuations: Rural: Homestead Up to $4,000 20% (Dollars)	Rural: Over $4,000 and Non-Homestead 33⅓% (Dollars)	All Other: Timber Land Class 3c 20% (Dollars)	All Other: Homestead Up to $1,000 25% (Dollars)	All Other: Over $4,000 and Non-Homestead 40% (Dollars)	All Other: Machinery Permanently Attached to Real Estate 33⅓% (Dollars)	All Other: Seasonal and Recreational Cabins 33⅓% (Dollars)	Total Assessed Value (Dollars)	Total Assessed Value as Equalized by the Board of Review (Dollars)	Final Equalized Value (Dollars)
1	State of Minnesota	NE¼ of NE¼				25142.26	118																	
2	State of Minnesota	NW¼ of NE¼																						
3	State of Minnesota	SW¼ of NE¼																						
4	State of Minnesota	SE¼ of NE¼																						
5																								
6	State of Minnesota	NE¼ of NW¼																						
7	Alvilda + John Miller	~~NE¼ of NW¼~~ GOV'T LOT 1				14.75		NO	Yes	T														
8	Raymond C. Kral	~~NW¼ of NW¼~~ GOV'T LOT 2				25		NO	SR	"														
9	State of Minnesota	SE¼ of NW¼																						
10																								
11	C. R. Rowen	NE¼ of SW¼				40		YES	Yes	T														
12	" "	NW¼ of SW¼				40		YES	"	"														
13	" "	SW¼ of SW¼				40		YES	"	"														
14	State of Minnesota	SE¼ of SW¼																						
15																								
16	State of Minnesota	NE¼ of SE¼																						
17	Clarence H. + Elmer A. Ramus	NW¼ of SE¼				40		NO	Yes	T														
18	State of Minnesota	SW¼ of SE¼																						
19	State of Minnesota	SE¼ of SE¼																						
20																								
						199.75																		

	Sold for Taxes	Valuations by School Districts as Equalized by Department of Taxation: District No. 118 Rate 22.72 Mills (Dollars)	District No. ___ Rate ___ Mills (Dollars)	District No. ___ Rate ___ Mills (Dollars)	District No. ___ Rate ___ Mills (Dollars)	District No. ___ Rate ___ Mills (Dollars)	District No. ___ Rate ___ Mills (Dollars)	Tax including State Homestead ___ Mills ($ cts.)	State Tax on Non-Homestead 9.2 Mills ($ cts.)	Special Taxes ($ cts.)	Special Taxes ($ cts.)	Total Taxes ($ cts.)	Paid: Month Day Year	When Paid	Number of Receipt	March Settlement 1962 ($ cts.)	June Settlement 1962 ($ cts.)	Penalty ($ cts.)	November Settlement 1962 ($ cts.)	Penalty ($ cts.)	Collections to First Monday in January 1963 ($ cts.)	Penalty ($ cts.)	Delinquent on First Monday in January 1963 ($ cts.)	Total Delinquent Tax and Penalty ($ cts.)	Remarks
1																									
2																									
3																									
4																									
5																									
6																									
7	SOLD FOR TAXES	84						754	26			780		PAID IN FULL MAY 3 1 1962	11814		17 80					7 80		17945
8		64						1722	58			1780													10688
9																									
10																									
11		40						1076				1076		2nd Half Paid OCT 1 1961 1st HALF PAID MAY 3 1 1962											15730 10687
12		40						1076				1076		2nd Half Paid OCT 1 1961 (15266) 1st HALF PAID MAY 3 1 1962 (11909)			20 72		20 72					
13		74						1942				1942		2nd Half Paid OCT 1 1961 1st HALF PAID MAY 3 1 1962											
14																									
15																									
16																									
17	SOLD FOR TAXES	67						1804	62			1866											18 66		17740
18																									
19																									
20																									
		11167 159 313						8424	146			8570					38 52		20 72				26 46		

Assessment Roll and Tax List of Real Property in the Twp. of Lake, Cass County, Minnesota, for Taxes for the Year 1961.

Form 5(L) MILLER-DAVIS CO., MINNEAPOLIS

* Indicate Type of Property: R-Residential, C-Commercial, I-Industrial, U-Utility, F-Farm, L-Lakeshore, T-Timber, M-Mineral

	In Whose Name Assessed	Description of Property: Subdivision	Sec. or Lot	Town. of Block	Rng.	Number of Acres of Land (Acres 100ths)	No. School District	Indicate if Homestead Yes or No	Agri. or Resr. Yes or No	Indicate Type of Property	True and Full Valuations: Land Exclusive of Structures and Improvements (Dollars)	Buildings and Other Structures (Dollars)	Machinery Permanently Attached to Real Estate (Dollars)	Total True and Full Value (Dollars)	Assessed Valuations: Rural: Homestead Up to $4,000 20% (Dollars)	Rural: Over $4,000 and Non-Homestead 33⅓% (Dollars)	All Other: Timber Land Class 3a 20% (Dollars)	All Other: Homestead Up to $1,000 25% (Dollars)	All Other: Over $4,000 and Non-Homestead 40% (Dollars)	All Other: Machinery Permanently Attached to Real Estate 33⅓% (Dollars)	All Other: Seasonal and Recreational Cabins 33⅓% (Dollars)	Total Assessed Value (Dollars)	Total Assessed Value as Equalized by the Board of Review (Dollars)	Final Equalized Value (Dollars)
1	John Kamer & Mrs. Stella A. Olson	~~N½ of N½~~ GOV'T LOT 1	26	142	26	25.75	118	EXEMPT																
2	State of Minnesota	N½ of N½ of NE¼																						
3	State of Minnesota	S½ of N½ of NE¼																						
4	Frank P. & John R. Chermak	~~N½ of N½~~ GOV'T LOT 2				36.50		NO	Yes	T														
5																								
6	State of Minnesota	N½ of N½ of NW¼																						
7	State of Minnesota	N½ of N½ of NW¼																						
8	State of Minnesota	S½ of N½ of NW¼																						
9	State of Minnesota	S½ of N½ of NW¼																						
10																								
11	U. S. of America	N½ of S½ of NW¼																						
12	U. S. of America	N½ of S½ of NW¼																						
13	Thomas Swankhuizen	S½ of S½ of NW¼				40		NO	Yes	T														
14	Frances Swankhuizen	S½ of S½ of NW¼				40		Yes	"	"														
15																								
16	U. S. of America	N½ of S½ of SE¼																						
17	U. S. of America	N½ of S½ of SE¼																						
18	Howard E. & Ruth Knight	S½ of S½ of SE¼				40		Yes	Yes	T														
19	" " "	S½ of S½ of SE¼				40		Yes	"	"														
20																								
						222.25																		

Cass County, Minnesota, for Taxes for the Year 1961.

	Sold for Taxes	Valuations by School Districts as Equalized by Department of Taxation: District No. 119, Rate 42.22 Mills	District No. ____ Rate ____ Mills	District No. ____ Rate ____ Mills	District No. ____ Rate ____ Mills	District No. ____ Rate ____ Mills	District No. ____ Rate ____ Mills	Tax including State Homestead	State Tax on Non-Homestead 4.22 Mills	Special Taxes	Special Taxes	Total Taxes	Paid	When Paid (Month Day Year)	Number of Receipt	March Settlement 1962	June Settlement 1962	Penalty	November Settlement 1962	Penalty	Collections to First Monday in January 1963	Penalty	Delinquent on First Monday in January 1963	Total Delinquent Tax and Penalty	Remarks
		Dollars	Dollars	Dollars	Dollars	Dollars	Dollars	$ cts.	$ cts.	$ cts.	$ cts.	$ cts.		Month Day Year		$ cts.	$ cts.	$ cts.	$ cts.	$ cts.	$ cts.	$ cts.	$ cts.	$ cts.	
1																									106.45
2																									
3																									
4		67						1804	62			1866	PAID IN FULL	JUN 22 1962	3813				1866						106.40
5																									
6																									
7																									
8																									
9																									
10																									
11																									
12																									
13	SOLD FOR TAXES	54						1454	50			1504	PAID IN FULL	MAY 17 1962	4357		1504								179.47
14		#102						2746				2746	PAID IN FULL	MAY 17 1962	4357		2746								106.89
15																									
16																									
17																									173.30
18		#40						1076				1076	PAID IN FULL	DEC 3 1962	2966						1076				
19		#91						2450				2450	PAID IN FULL	DEC 3 1962							2450	2.82			
20																									
		N 238 / 13 / 254						9530	112			9642					4250		1866		3526				

Assessment Roll and Tax List of Real Property in the Town of Slater, Cass County, Minnesota, for Taxes for the Year 1961.

Form 5CD MILLER-DAVIS CO., MINNEAPOLIS

* Indicate Type of Property: R-Residential, C-Commercial, I-Industrial, U-Utility, F-Farm, L-Lakeshore, T-Timber, M-Mineral

	IN WHOSE NAME ASSESSED		DESCRIPTION OF PROPERTY: SUBDIVISION	Sec. or Lot	Town or Block	Rng.	Number of Acres of Land: Acres	100ths	No. School District	Indicate Homestead Yes or No	Agri. or Seas. Res. Yes or No	* Indicate Type of Property	TRUE AND FULL VALUATIONS: LAND Exclusive of Structures and Improvements	BUILDINGS and Other Structures	MACHINERY Permanently Attached to Real Estate	TOTAL True and Full Value	ASSESSED VALUATIONS: RURAL: Homestead Up to $1,000 20%	RURAL: Over $1,000 and Non-Homestead 33⅓%	ALL OTHER: Timber Land Class 3e 20%	ALL OTHER: Homestead Up to $1,000 25%	ALL OTHER: Over $1,000 and Non-Homestead 40%	ALL OTHER: MACHINERY Permanently Attached to Real Estate 33⅓%	ALL OTHER: Seasonal and Recreational Cabins 33⅓%	TOTAL ASSESSED VALUE	Total Assessed Value as Equalized by the Board of Review	FINAL EQUALIZED VALUE
													Dollars	Dollars	Dollars	Dollars	Dollars	Dollars	Dollars	Dollars	Dollars	Dollars	Dollars	Dollars	Dollars	Dollars
1	U. S. of America	1	NE¼NE¼		27	142	26		118																	
2	U. S. of America	2	NW¼NE¼																							
3	State of Minnesota	3	SW¼NE¼																							
4	State of Minnesota	4	SE¼NE¼																							
5		5																								
6	U. S. of America	6	NE¼NW¼																							
7	U. S. of America	7	~~NW¼NW¼~~ GOVT LOT 1																							
8	U. S. of America	8	~~SW¼NW¼~~ GOVT LOT 2																							
9	U. S. of America	9	SE¼NW¼																							
10		10																								
11	U. S. of America	11	NE¼SW¼																							
12	U. S. of America	12	~~NW¼SW¼~~ GOVT LOT 3																							
13	U. S. of America	13	~~SW¼SW¼~~ GOVT LOT 4																							
14	U. S. of America	14	SE¼SW¼																							
15		15																								
16	U. S. of America	16	NE¼SE¼																							
17	Clink E. Mason	17	NW¼SE¼				40			NO	YES	T														
18	Clink E. + Lea C. Mason	18	SW¼SE¼				40			NO	"	"														
19	Geo. Bockstom	19	SE¼SE¼				40			YES	"	"														
20		20																								
							120																			

	SOLD FOR TAXES	VALUATIONS BY SCHOOL DISTRICTS AS EQUALIZED BY DEPARTMENT OF TAXATION: District No. 118 Rate 9.2 Mills	District No. ..... Rate ..... Mills	District No. ..... Rate ..... Mills	District No. ..... Rate ..... Mills	District No. ..... Rate ..... Mills	District No. ..... Rate ..... Mills	Tax Including State Homestead ..... Mills	State Tax on Non-Homestead 9.2 Mills	SPECIAL TAXES	SPECIAL TAXES	TOTAL TAXES	PAID	WHEN PAID	Number of Receipt	March Settlement 1962	June Settlement 1962	Penalty	November Settlement 1962	Penalty	Collections to First Monday in January 1963	Penalty	Delinquent on First Monday in January 1963	Total Delinquent Tax and Penalty	REMARKS
		Dollars	Dollars	Dollars	Dollars	Dollars	Dollars	$ cts.	$ cts.	$ cts.	$ cts.	$ cts.		Month Day Year		$ cts.	$ cts.	$ cts.	$ cts.	$ cts.	$ cts.	$ cts.	$ cts.	$ cts.	
1																									
2																									
3																									
4																									
5																									
6																									
7																									
8																									
9																									
10																									
11																									
12																									
13																									
14																									
15																									
16																									
17		77					2072	90			2142	17	PAID IN FULL MAY 10 1962	4538		21 42								10692
18		75					2020	68			2088	18	PAID IN FULL MAY 10 1962	4538		20 88								"
19		# 20					538				538	19	PAID IN FULL MAY 29 1962	4317		5 38								10691
20												20													
		# 20					4630	138			4768					47 68									
		172																							

Assessment Roll and Tax List of Real Property in the Town of Alvarado, Cass County, Minnesota, for Taxes for the Year 1961.

Form 5CD—MILLER-DAVIS CO., MINNEAPOLIS

* Indicate Type of Property: R-Residential, C-Commercial, I-Industrial, U-Utility, F-Farm, L-Lakeshore, T-Timber, M-Mineral

Lot 7 Sec 28-142-26

N 1/4 Fanth
N1/2 of E1/2 of N1/2 Bates
E1/2 of N1/2 Kemper
N1/2 of E1/2 Snyder
E1/2 of N1/2 of E1/2 Tobias
E1/4 Fanth

→ E

	IN WHOSE NAME ASSESSED	DESCRIPTION OF PROPERTY: SUBDIVISION	Sec. or Lot	Town or Block	Rng.	Number of Acres of Land (Acres 100ths)	No. School District	Indicate Homestead Yes or No	Agricultural Yes or No	Indicate Type of Property	TRUE AND FULL VALUATIONS: LAND Exclusive of Structures and Improvements (Dollars)	BUILDINGS and Other Structures (Dollars)	MACHINERY Permanently Attached to Real Estate (Dollars)	TOTAL True and Full Value (Dollars)	SOLD FOR TAXES	VALUATIONS BY SCHOOL DISTRICTS AS EQUALIZED BY DEPARTMENT OF TAXATION: District No. 112 Rate 34 Mills (Dollars)	District No. 113 Rate 34 Mills (Dollars)	District No. Rate Mills (Dollars)	District No. Rate Mills (Dollars)	District No. Rate Mills (Dollars)	District No. Rate Mills (Dollars)	Tax Including State Homestead Mills ($ cts.)	State Tax on Non-Homestead 9.1 Mills ($ cts.)	SPECIAL TAXES ($ cts.)	SPECIAL TAXES ($ cts.)	TOTAL TAXES ($ cts.)	PAID	WHEN PAID (Month Day Year)	Number of Receipt	March Settlement 1962 ($ cts.)	June Settlement 1962 ($ cts.)	Penalty ($ cts.)	November Settlement 1962 ($ cts.)	Penalty ($ cts.)	Collections to First Monday in January 1963 ($ cts.)	Penalty ($ cts.)	Delinquent on First Monday in January 1963 ($ cts.)	Total Delinquent Tax and Penalty ($ cts.)	REMARKS
1	U. S. of America	~~N½ of N½~~ GOV'T LOT 1	28	142	26		118																																	
2	U. S. of America	N½ of N½																																						
3	U. S. of America	~~S½ of N½~~ GOV'T LOT 2																																						
4		S½ of N½																																						
5																																								
6	U. S. of America	N½ of N½																																						
7	U. S. of America	N½ of N½																																						
8	Harold C. + Emma C. Brammer	~~N½ of N½~~ GOV'T LOT 4				39		NO	YES	T	100											2692	42			2784	PAID IN FULL	AUG 6 1962	16466				27 84	70				17948
9	U. S. of America	S½ of N½	GOV'T LOT 3																																					
10																																								
11		N½ of S½																																						
12	Ronald L. Cone	~~N½ of S½~~ GOV'T LOT 5				24.50		NO	SR NO	L	181											4872	166			5038	PAID IN FULL	JUL 2 5 1962	16142				50 38	100				17949
13	Cass County	~~S½ of S½~~ GOV'T LOT 6 LESS R/W																																						
14	Harold L. Fanth	~~S½ of S½~~ W½ of GOV'T LOT 7						NO	NO	L			10									294	10			304	2nd Half Paid / 1st HALF PAID	OCT 3 1 1962 / MAY 3 1 1962	20774 / 11915		1 52		1 52					16654
15	Elsworth H. Bates	W½ of W½ of E½ of GOV'T LOT 7 LESS R/W						NO	"	"			15									442	14			456											4 56		17350
16	Willis K. Kemper	~~E½ of W½ of GOV'T LOT 7~~				2.95		NO	YES	T	12											324	10			334											3 34		
17	Ernest H. + Mildred D. Snyder	~~W½ of E½ of GOV'T LOT 7~~				2.95		NO	"	"	12											324	10			334	PAID IN FULL	MAY 1 0 1962	4531		3 34							16655
18	Henry + Stella Tobias	~~E½ of W½ of E½ of GOV'T LOT 7~~						NO	NO	L			8									236	08			244	PAID IN FULL / 2nd Half Paid / 1st HALF PAID	JAN 1 5 1962 / OCT 3 1 1962 / MAY 3 1 1962	184 / 20774 / 11915	2 44	1 67		1 67					16650
19	Harold L. + Leah K. Fanth	~~E½ of GOV'T LOT 7~~						NO	"	"			11									324	10			334											3 34		16654
20	Jacob S. + Leah K. Fanth	S. 166' of Sec Lot 5																				1296																		
	(CONT ON NEXT PAGE)					72.40					305		44 - 3.47									8212 / 9508	300			9828				2 44	6 53		81 41				7 90		

Assessment Roll and Tax List of Real Property in the Town of Statie, Cass County, Minnesota, for Taxes for the Year 1961.

Form 5CD MILLER-DAVIS CO., MINNEAPOLIS

* Indicate Type of Property: R-Residential, C-Commercial, I-Industrial, U-Utility, F-Farm, L-Lakeshore, T-Timber, M-Mineral

	In Whose Name Assessed	Description of Property: Subdivision	Sec. or Lot	Town or Block	Rng.	Number of Acres of Land (Acres 100ths)	No. School District	Indicate Homestead Yes or No	Agri. or Seasonal Recr. Yes or No	* Indicate Type of Property	True and Full Valuations: Land Exclusive of Structures and Improvements	Buildings and Other Structures	Machinery Permanently Attached to Real Estate	Total True and Full Value	Assessed Valuations: Rural: Homestead Up to $4,000 20%	Rural: Over $4,000 and Non-Homestead 33⅓%	All Other: Timber Land Class 3e 20%	All Other: Homestead Up to $4,000 25%	All Other: Over $4,000 and Non-Homestead 40%	Machinery Permanently Attached to Real Estate 33⅓%	Seasonal and Recreational Cabins 33⅓%	Total Assessed Value	Total Assessed Value as Equalized by the Board of Review	Final Equalized Value
						Acres 100ths					Dollars	Dollars	Dollars	Dollars	Dollars	Dollars	Dollars	Dollars	Dollars	Dollars	Dollars	Dollars	Dollars	Dollars
1		NE¼ of NE¼	28	142	26		118																	
2		NW¼ of NE¼																						
3		SW¼ of NE¼																						
4		SE¼ of NE¼																						
5																								
6		NE¼ of NW¼																						
7		NW¼ of NW¼																						
8		SW¼ of NW¼																						
9		SE¼ of NW¼																						
10	Alexander B. + Myrtle C. Heidenbach	W. 100' of E. 200' of N. 150' of GOVT LOT 8					1	NO	NO	R L														
11		NE¼ of SW¼																						
12		NW¼ of SW¼																						
13		SW¼ of SW¼																						
14		SE¼ of SW¼																						
15	James + Margaret Emerson	PART OF GOVT LOT 8 (E. 100' of W. 200')						NO	SR	L														
16	Dennis A. + Rosemary Hurt	~~NE¼ of SE¼~~ PART OF GOVT LOT 8						NO	SR 18	L														
17	State of Minnesota	NW¼ of SE¼																						
18	Harold L. + Leah H. Heath	GOVT LOT 8 LESS RY. RT. W/. QUD LESS SOLD				29.46		NO	RES	T														
19	Douglas Beckwith + Lottie M. Cooper	GOVT LOT 8 LESS				1.50		NO	"	"														
20	James C. + Martha B. Bulbeck	W. 100' of E. 200' of N. 150' of GOVT LOT 8						NO	SR 18	L														
	Sinclair M. Lewis + Carmen C. + Carlene C. York	Part of Govt Lot 8. Bed of lot 8				71.76																		

Cass County, Minnesota, for Taxes for the Year 1961.

	Sold for Taxes	Valuations by School Districts as Equalized by Department of Taxation: District No. 118 Rate 92 Mills	District No. ..... Rate ..... Mills	District No. ..... Rate ..... Mills	District No. ..... Rate ..... Mills	District No. ..... Rate ..... Mills	District No. ..... Rate ..... Mills	Tax Including State Homestead ..... Mills	State Tax on Non-Homestead 9.12 Mills	Special Taxes	Special Taxes	Total Taxes	Paid	When Paid	Number of Receipt	March Settlement 1962	June Settlement 1962	Penalty	November Settlement 1962	Penalty	Collections to First Monday in January 1963	Penalty	Delinquent on First Monday in January 1963	Total Delinquent Tax and Penalty	Remarks
		Dollars	Dollars	Dollars	Dollars	Dollars	Dollars	$ cts.	$ cts.	$ cts.	$ cts.	$ cts.		Month Day Year		$ cts.	$ cts.	$ cts.	$ cts.	$ cts.	$ cts.	$ cts.	$ cts.	$ cts.	
1													1												
2													2												
3													3												
4													4												
5													5												
6													6												
7													7												
8													8												
9													9	2nd Half Paid	OCT 3 1 1962	20797			20 04						
10		144						38 76	132			40 08	10	1st HALF PAID	MAY 1 7 1962	4912		20 04						15731	10692
11													11												
12													12												
13													13												
14													14												
15	SOLD FOR TAXES	144						38 76	132			40 08	15	PAID IN FULL	MAY 3 1 1962	13652		40 08							10694
16		264						71 06	240			73 46	16	Part Paid	JUL 3 0 1962	16393			35 53	1 47			37 93	4 72	17951
17													17												
18		91						24 50	82			25 32	18	2nd HALF PAID	AUG 2 0 1962	16515									Duplicate in my home file.
19	SOLD FOR TAXES	100						26 92	92			27 84	19	1st HALF PAID	MAY 3 1 1962	11915		12 66	12 66				27 84		17952
20		144						38 76	132			40 08	20	PAID IN FULL	MAY 3 1 1962	11903		40 08							10226
		881						237 76	810			246 86						112 86	68 23				65 77		

Assessment Roll and Tax List of Real Property in the Town of Stater, Cass County, Minnesota, for Taxes for the Year 1961.

Form 5CD—MILLER-DAVIS CO., MINNEAPOLIS

* Indicate Type of Property: R-Residential, C-Commercial, I-Industrial, U-Utility, F-Farm, L-Lakeshore, T-Timber, M-Mineral

IN WHOSE NAME ASSESSED		DESCRIPTION OF PROPERTY: SUBDIVISION	Sec. or Lot	Town or Block	Rng.	Number of Acres of Land (Acres 100ths)	No. School District	Indicate Homestead Yes No	Agri. or Seas. Recr. Yes No	* Indicate Type of Property	TRUE AND FULL VALUATIONS: LAND Exclusive of Structures also Improvements	BUILDINGS and Other Structures	MACHINERY Permanently Attached to Real Estate	TOTAL True and Full Value	ASSESSED VALUATIONS: RURAL: Homestead Up to $1,000 20%	RURAL: Over $1,000 and Non-Homestead 33⅓%	ALL OTHER: Timber Land Class 3e 20%	ALL OTHER: Homestead Up to $1,000 25%	ALL OTHER: Over $1,000 and Non-Homestead 40%	MACHINERY Permanently Attached to Real Estate 33⅓%	Seasonal and Recreational Cabins 33⅓%	TOTAL ASSESSED VALUE	Total Assessed Value as Equalized by the Board of Review	FINAL EQUALIZED VALUE
											Dollars	Dollars	Dollars	Dollars	Dollars	Dollars	Dollars	Dollars	Dollars	Dollars	Dollars	Dollars	Dollars	Dollars
LeRoy Griffin	1	NE¼ of NE¼	29	142	26	40	118	Yes	Yes	F														
U.S. of America	2	NW¼ of NE¼ LESS R/W (1.57)																						
State of Minnesota	3	SW¼ of NE¼																						
State of Minnesota	4	SE¼ of NE¼ LYING S. OF R.V.																						
U.S. of America	5	All E1/4 of NE1/4 LYING NE OF R.V.																						
U.S. of America	6	NE¼ of NW¼ LESS R/W																						
State of Minnesota	7	NW¼ of NW¼																						
U.S. of America	8	SW¼ of NW¼																						
U.S. of America	9	SE¼ of NW¼																						
	10																							
U.S. of America	11	NE¼ of SW¼																						
U.S. of America	12	NW¼ of SW¼																						
U.S. of America	13	SW¼ of SW¼																						
U.S. of America	14	SE¼ of SW¼																						
	15																							
State of Minnesota	16	NE¼ of SE¼ LESS R/W																						
State of Minnesota	17	NW¼ of SE¼																						
U.S. of America	18	SW¼ of SE¼																						
U.S. of America	19	SE¼ of SE¼																						
	20																							

	SOLD FOR TAXES	VALUATIONS BY SCHOOL DISTRICTS AS EQUALIZED BY DEPARTMENT OF TAXATION: District No. 118 Rate 24 Mills	District No. ___ Rate ___ Mills	District No. ___ Rate ___ Mills	District No. ___ Rate ___ Mills	District No. ___ Rate ___ Mills	District No. ___ Rate ___ Mills	Tax Including State Homestead ___ Mills	State Tax on Non-Homestead ___ Mills	SPECIAL TAXES	SPECIAL TAXES	TOTAL TAXES	PAID	WHEN PAID Month Day Year	Number of Receipt	March Settlement 1962	June Settlement 1962	Penalty	November Settlement 1962	Penalty	Collections to First Monday in January 1963	Penalty	Delinquent on First Monday in January 1963	Total Delinquent Tax and Penalty	REMARKS
		Dollars	Dollars	Dollars	Dollars	Dollars	Dollars	$ cts.	$ cts.	$ cts.	$ cts.	$ cts.				$ cts.	$ cts.	$ cts.	$ cts.	$ cts.	$ cts.	$ cts.	$ cts.	$ cts.	
	FOR TAXES	# 64						17.22				17.22	PAID IN FULL	APR 10 1962	7791		17.22								
1																									
2																									
3																									
4																									
5																									
6																									
7																									
8																									
9																									
10																									
11																									
12																									
13																									
14																									
15																									
16																									
17																									
18																									
19																									
20																									
		# 64						17.22				17.22					17.22								

Assessment Roll and Tax List of Real Property in the Town of Stata

Form 5CD MILLER-DAVIS CO., MINNEAPOLIS

* Indicate Type of Property: R-Residential, C-Commercial, I-Industrial, U-Utility, F-Farm, L-Lakeshore, T-Timber, M-Mineral

	In Whose Name Assessed		Description of Property: Subdivision	Sec. or Lot	Town or Block	Rng.	Number of Acres of Land: Acres	100ths	No. School District	Indicate Homestead Yes or No	Agri. or Seas. Yes or No	* Indicate Type of Property	True and Full Valuations: Land Exclusive of Structures and Improvements	Buildings and Other Structures	Machinery Permanently Attached to Real Estate	Total True and Full Value	Assessed Valuations: Rural: Homestead Up to $4,000 20%	Rural: Over $4,000 and Non-Homestead 33⅓%	All Other: Timber Land Class 3c 20%	All Other: Homestead Up to $4,000 25%	All Other: Over $4,000 and Non-Homestead 40%	Machinery Permanently Attached to Real Estate 33⅓%	Seasonal and Recreational Cabins 33⅓%	Total Assessed Value	Total Assessed Value as Equalized by the Board of Review	Final Equalized Value
							Acres	100ths					Dollars	Dollars	Dollars	Dollars	Dollars	Dollars	Dollars	Dollars	Dollars	Dollars	Dollars	Dollars	Dollars	Dollars
1	U. S. of America		~~NE¼ of NE¼~~ GOVT LOTS 3 & 4				226		118																	
2	U. S. of America		~~NW¼ of NE¼~~ GOVT LOT 6																							
3	U. S. of America		SW¼ of NE¼																							
4	State of Minnesota		SE¼ of NE¼																							
5																										
6	U. S. of America		NE¼ of NW¼																							
7	U. S. of America		~~NW¼ of NW¼~~ GOVT LOT 1																							
8	U. S. of America		~~SW¼ of NW¼~~ GOVT LOT 2																							
9	U. S. of America		SE¼ of NW¼																							
10																										
11	U. S. of America		NE¼ of SW¼																							
12	U. S. of America		~~NW¼ of SW¼~~ GOVT LOT 3																							
13	U. S. of America		~~SW¼ of SW¼~~ GOVT LOT 4																							
14	U. S. of America		SE¼ of SW¼																							
15																										
16	U. S. of America		NE¼ of SE¼																							
17	U. S. of America		NW¼ of SE¼																							
18	U. S. of America		SW¼ of SE¼																							
19	U. S. of America		SE¼ of SE¼																							
20																										

	Sold for Taxes	Valuations by School Districts as Equalized by Department of Taxation: District No. ..... Rate ..... Mills	District No. ..... Rate ..... Mills	District No. ..... Rate ..... Mills	District No. ..... Rate ..... Mills	District No. ..... Rate ..... Mills	District No. ..... Rate ..... Mills	Tax Including State Homestead ..... Mills	State Tax on Non-Homestead ..... Mills	Special Taxes	Special Taxes	Total Taxes	Paid	When Paid	Number of Receipt	March Settlement 1962	June Settlement 1962	Penalty	November Settlement 1962	Penalty	Collections to First Monday in January 1963	Penalty	Delinquent on First Monday in January 1963	Total Delinquent Tax and Penalty	Remarks
		Dollars	Dollars	Dollars	Dollars	Dollars	Dollars	$ cts.	$ cts.	$ cts.	$ cts.	$ cts.		Month Day Year		$ cts.	$ cts.	$ cts.	$ cts.	$ cts.	$ cts.	$ cts.	$ cts.	$ cts.	
1													1												
2													2												
3													3												
4													4												
5													5												
6													6												
7													7												
8													8												
9													9												
10													10												
11													11												
12													12												
13													13												
14													14												
15													15												
16													16												
17													17												
18													18												
19													19												
20													20												

Assessment Roll and Tax List of Real Property in the Town of Sates

Cass County, Minnesota, for Taxes for the Year 1961.

Form 5C13 MILLER-DAVIS CO., MINNEAPOLIS

* Indicate Type of Property: R-Residential, C-Commercial, I-Industrial, U-Utility, F-Farm, L-Lakeshore, T-Timber, M-Mineral

	In Whose Name Assessed	Description of Property: Subdivision	Sec. or Lot	Town or Block	Rng.	Number of Acres of Land: Acres	Number of Acres of Land: 100ths	No. School District	Indicate Homestead Yes or No	Agri. or Non-Agri. Yes or No	* Indicate Type of Property	True and Full Valuations: Land Exclusive of Structures and Improvements (Dollars)	True and Full Valuations: Buildings and Other Structures (Dollars)	True and Full Valuations: Machinery Permanently Attached to Real Estate (Dollars)	True and Full Valuations: Total True and Full Value (Dollars)	Assessed Valuations: Rural: Homestead Up to $4,000 20% (Dollars)	Assessed Valuations: Rural: Over $4,000 and Non-Homestead 33⅓% (Dollars)	Assessed Valuations: All Other: Timber Land Class 3a 20% (Dollars)	Assessed Valuations: All Other: Homestead Up to $5,000 25% (Dollars)	Assessed Valuations: All Other: Over $5,000 and Non-Homestead 40% (Dollars)	Assessed Valuations: All Other: Machinery Permanently Attached to Real Estate 33⅓% (Dollars)	Assessed Valuations: All Other: Seasonal and Recreational Cabins 33⅓% (Dollars)	Total Assessed Value (Dollars)	Total Assessed Value as Equalized by the Board of Review (Dollars)	Final Equalized Value (Dollars)
1	U. S. of America	NE¼ of NE¼				31	142.26	118																	
2	U. S. of America	NW¼ of NE¼																							
3	U. S. of America	SW¼ of NE¼																							
4	U. S. of America	SE¼ of NE¼																							
5																									
6	U. S. of America	NE¼ of NW¼																							
7	U. S. of America	~~NW¼ of NW¼~~ GOVT LOT 1																							
8	U. S. of America	~~SW¼ of NW¼~~ GOVT LOT 2																							
9	U. S. of America	SE¼ of NW¼																							
10																									
11	U. S. of America	NE¼ of SW¼																							
12	U. S. of America	~~NW¼ of SW¼~~ GOVT LOT 3																							
13	U. S. of America	~~SW¼ of SW¼~~ GOVT LOT 4																							
14	U. S. of America	SE¼ of SW¼																							
15																									
16	U. S. of America	NE¼ of SE¼																							
17	U. S. of America	NW¼ of SE¼																							
18	U. S. of America	~~SW¼ of SE¼~~ GOVT LOT 5																							
19	U. S. of America	~~SE¼ of SE¼~~ GOVT LOT 6																							
20																									

	Sold for Taxes	Valuations by School Districts as Equalized by Department of Taxation: District No. ..... Rate ..... Mills (Dollars)	District No. ..... Rate ..... Mills (Dollars)	District No. ..... Rate ..... Mills (Dollars)	District No. ..... Rate ..... Mills (Dollars)	District No. ..... Rate ..... Mills (Dollars)	District No. ..... Rate ..... Mills (Dollars)	Tax Including State Homestead ..... Mills ($ cts.)	State Tax on Non-Homestead ..... Mills ($ cts.)	Special Taxes ($ cts.)	Special Taxes ($ cts.)	Total Taxes ($ cts.)	Paid	When Paid: Month Day Year	Number of Receipt	March Settlement 1962 ($ cts.)	June Settlement 1962 ($ cts.)	Penalty ($ cts.)	November Settlement 1962 ($ cts.)	Penalty ($ cts.)	Collections to First Monday in January 1963 ($ cts.)	Penalty ($ cts.)	Delinquent on First Monday in January 1963 ($ cts.)	Total Delinquent Tax and Penalty ($ cts.)	Remarks
1																									
2																									
3																									
4																									
5																									
6																									
7																									
8																									
9																									
10																									
11																									
12																									
13																									
14																									
15																									
16																									
17																									
18																									
19																									
20																									

Assessment Roll and Tax List of Real Property in the Town of Slater, Cass County, Minnesota, for Taxes for the Year 1961.

Form 5CD—MILLER-DAVIS CO., MINNEAPOLIS

* Indicate Type of Property: R-Residential, C-Commercial, I-Industrial, U-Utility, F-Farm, L-Lakeshore, T-Timber, M-Mineral

	IN WHOSE NAME ASSESSED	DESCRIPTION OF PROPERTY: SUBDIVISION	Sec. or Lot	Town or Block	Rng.	Number of Acres of Land: Acres	100ths	Sch. School District	Indicate Homestead Yes No	Agri. or Seas. Resr. Yes No	* Indicate Type of Property	TRUE AND FULL VALUATIONS: LAND Exclusive of Structures and Improvements	BUILDINGS and Other Structures	MACHINERY Permanently Attached to Real Estate	TOTAL True and Full Value	ASSESSED VALUATIONS: RURAL: Homestead Up to $4,000 20%	Over $4,000 and Non-Homestead 33⅓%	ALL OTHER: Timber and Class 2c 20%	Homestead Up to $4,000 25%	Over $4,000 and Non-Homestead 40%	MACHINERY Permanently Attached to Real Estate 33⅓%	Seasonal and Recreational Cabins 33⅓%	TOTAL ASSESSED VALUE	Total Assessed Value as Equalized by the Board of Review	FINAL EQUALIZED VALUE
												Dollars	Dollars	Dollars	Dollars	Dollars	Dollars	Dollars	Dollars	Dollars	Dollars	Dollars	Dollars	Dollars	Dollars
1	U. S. of America	NE¼ of NE¼				32	142.66	118																	
2	U. S. of America	NW¼ of NE¼																							
3	State of Minnesota	SW¼ of NE¼																							
4	State of Minnesota	SE¼ of NE¼																							
5																									
6	U. S. of America	NE¼ of NW¼																							
7	U. S. of America	NW¼ of NW¼																							
8	State of Minnesota	SW¼ of NW¼																							
9	State of Minnesota	SE¼ of NW¼																							
10																									
11	State of Minnesota	NE¼ of SW¼																							
12	State of Minnesota	NW¼ of SW¼																							
13	U. S. of America	SW¼ of SW¼																							
14	State of Minnesota	SE¼ of SW¼																							
15																									
16	State of Minnesota	NE¼ of SE¼																							
17	State of Minnesota	NW¼ of SE¼																							
18	State of Minnesota	SW¼ of SE¼																							
19	State of Minnesota	SE¼ of SE¼																							
20																									

	SOLD FOR TAXES	VALUATIONS BY SCHOOL DISTRICTS AS EQUALIZED BY DEPARTMENT OF TAXATION: District No.____ Rate____ ____ Mills	District No.____ Rate____ ____ Mills	District No.____ Rate____ ____ Mills	District No.____ Rate____ ____ Mills	District No.____ Rate____ ____ Mills	District No.____ Rate____ ____ Mills	Tax including State Homestead ____ Mills	State Tax on Non-Homestead ____ Mills	SPECIAL TAXES	SPECIAL TAXES	TOTAL TAXES		PAID	WHEN PAID	Number of Receipt	March Settlement 1962	June Settlement 1962	Penalty	November Settlement 1962	Penalty	Collections to First Monday in January 1963	Penalty	Delinquent on First Monday in January 1963	Total Delinquent Tax and Penalty	REMARKS
		Dollars	Dollars	Dollars	Dollars	Dollars	Dollars	$ cts.	$ cts.	$ cts.	$ cts.	$ cts.			Month Day Year		$ cts.	$ cts.	$ cts.	$ cts.	$ cts.	$ cts.	$ cts.	$ cts.	$ cts.	
1													1													
2													2													
3													3													
4													4													
5													5													
6													6													
7													7													
8													8													
9													9													
10													10													
11													11													
12													12													
13													13													
14													14													
15													15													
16													16													
17													17													
18													18													
19													19													
20													20													

Assessment Roll and Tax List of Real Property in the Town of Slater, Cass County, Minnesota, for Taxes for the Year 1961.

Form 5CD MILLER-DAVIS CO., MINNEAPOLIS

* Indicate Type of Property: R-Residential, C-Commercial, I-Industrial, U-Utility, F-Farm, L-Lakeshore, T-Timber, M-Mineral

	IN WHOSE NAME ASSESSED		DESCRIPTION OF PROPERTY: SUBDIVISION	Sec. or Lot	Town or Block	Rng.	Number of Acres of Land (Acres 100ths)	No. School District	Indicate Homestead Yes or No	Agri. Seas. Rev. Yes or No	* Indicate Type of Property	TRUE AND FULL VALUATIONS: LAND Exclusive of Structures and Improvements (Dollars)	BUILDINGS and Other Structures (Dollars)	MACHINERY Permanently Attached to Real Estate (Dollars)	TOTAL True and Full Value (Dollars)	ASSESSED VALUATIONS: RURAL: Homestead Up to $4,000 20% (Dollars)	RURAL: Over $4,000 and Non-Homestead 33⅓% (Dollars)	ALL OTHER: Timber Land Class 3a 20% (Dollars)	ALL OTHER: Homestead Up to $4,000 25% (Dollars)	ALL OTHER: Over $4,000 and Non-Homestead 40% (Dollars)	MACHINERY Permanently Attached to Real Estate 33⅓% (Dollars)	Seasonal and Recreational Cabins 33⅓% (Dollars)	TOTAL ASSESSED VALUE (Dollars)	Total Assessed Value as Equalized by the Board of Review (Dollars)	FINAL EQUALIZED VALUE (Dollars)	REMARKS
	C. Leslie Johnston, et al (Employed by Frederick J. Prognitz & Bank)	1	~~NE¼ SW¼~~ GOV'T LOT 1 LESS R/W	33	142	26	38.75	118	NO	SE NO	T															15732 / 10677
	U. S. of America	2	NW¼ of NE¼																							
	U. S. of America	3	SW¼ of NE¼																							
	C. Leslie Johnston, et al	4	~~SE¼ SW¼~~ GOV'T LOT 2				8.25		NO	SE NO	T															10677
		5																								
	State of Minnesota	6	NE¼ of NW¼																							
	State of Minnesota	7	NW¼ of NW¼																							
	State of Minnesota	8	SW¼ of NW¼																							
	State of Minnesota	9	SE¼ of NW¼																							
		10																								
	State of Minnesota	11	NE¼ of SW¼																							
	U. S. of America	12	NW¼ of SW¼																							
	State of Minnesota	13	SW¼ of SW¼																							
	David P. + Amanda M. Bushaw	14	~~SE¼ SW¼~~ GOV'T LOT 4				30		NO	NO	L															15960
		15																								
		16	NE¼ of SE¼																							
	C. Leslie Johnston, et al	17	~~NW¼ SE¼~~ GOV'T LOT 3				26.25		NO	SE NO	L															10677
		18	SW¼ of SE¼																							
		19	SE¼ of SE¼																							
		20																								
							103.25																			

Cass County, Minnesota, for Taxes for the Year 1961.

	SOLD FOR TAXES	VALUATIONS BY SCHOOL DISTRICTS AS EQUALIZED BY DEPARTMENT OF TAXATION: District No. 118 Rate 24.7 Mills (Dollars)	District No. 118 Rate 20.7 Mills (Dollars)	District No. ..... Rate ..... Mills (Dollars)	District No. ..... Rate ..... Mills (Dollars)	District No. ..... Rate ..... Mills (Dollars)	Tax including State Homestead ..... Mills ($ cts.)	State Tax on Non-Homestead 4.1 Mills ($ cts.)	SPECIAL TAXES ($ cts.)	SPECIAL TAXES ($ cts.)	TOTAL TAXES ($ cts.)	PAID (Month Day Year)	WHEN PAID	Number of Receipt	March Settlement 1962 ($ cts.)	June Settlement 1962 ($ cts.)	Penalty ($ cts.)	November Settlement 1962 ($ cts.)	Penalty ($ cts.)	Collections to First Monday in January 1963 ($ cts.)	Penalty ($ cts.)	Delinquent on First Monday in January 1963 ($ cts.)	Total Delinquent Tax and Penalty ($ cts.)	REMARKS
1		94					19.42	6.8			20.60		2nd HALF PAID OCT 30 1962 / 1st HALF PAID MAY 31 1962	19999 / 11896		10.30		10.30						
2																								
3																								
4		40					10.76	3.6			11.12		2nd HALF PAID OCT 30 1962 / 1st HALF PAID MAY 31 1962	19999 / 11896		5.56		5.56						10677
5																								
6																								
7																								
8																								
9																								
10																								
11																								
12																								
13																								
14	SOLD FOR TAXES		50				14.72	4.6			15.18										15.18			15960
15																								
16																								
17		123					46.58	15.8			48.16		2nd HALF PAID OCT 30 1962 / 1st HALF PAID MAY 31 1962	19999 / 11896		24.08		24.08						10677
18																								
19																								
20																								
		287	50	25.837			14.72 / 77.26 / 91.98	30.8			95.06					39.94		39.94			15.18			

Assessment Roll and Tax List of Real Property in the Town of Shingobee, Type of Property: R-Residential, C-Commercial, I-Industrial, U-Utility, F-Farm, M-Mineral

Form SCD. MILLER-DAVIS CO., MINNEAPOLIS

	IN WHOSE NAME ASSESSED		DESCRIPTION OF PROPERTY: SUBDIVISION	Sec. or Lot	T. B.	TRUE AND FULL VALUATIONS: BUILDINGS and Other Structures	MACHINERY, Personal Property and Public Utilities	TOTAL TRUE VALUE
	Geo. Backstrom	1	NE¼ of NE¼	34				
	Andrew + Ruth Olson	2	GOV'T LOT 3 LESS 1 RY					
	Lester H. + Adeline E. Pohl	3	GOV'T LOT 4 LESS RY + LESS SOLD					
	Nellie P. + Opal Swenthofshe	4	SE¼ of NE¼ LESS RY.					
	Edward + Lillian E. Ralph	5	S. 150' of W. 100' of GOV'T LOT 2					
	David + Amanda Buckaw	6	GOV'T LOT 2 LESS RY + LESS S. 150' of W. 100'					
	Adolph H. Pauth	7	E½ of GOV'T LOT 1 LESS RY.					
	Carl A. + Agnes Saul	8	W. 156' of GOV'T LOT 4					
		9	SE¼ of NW¼					
	Harold J. + Leah C. Fauth	10	W½ of GOV'T LOT 1 LESS RY.					
	Robert + Alida M. + Martin A. Pohl	11	PART OF GOV'T LOT 5					
	Norman O. + Mildred J. Erickson	12	PART OF GOV'T LOT 5					
	Augusta M. Stotts	13	75' x 140' & APPROX. 20' x 80' IN 175' x 35' OF GOV'T LOT 5					
	George E. Faust et al	14	N. 115' of THE SOUTH 200' of GOV'T LOT 5 IN ADJACENT TO LAKESIDE PARK, LOT 29					
	Ralph H. Jr. + Mildred M. Miller	15	175' of GOV'T LOT 5 LYING ADJACENT TO LOT 29 - LAKESIDE PARK - BLK 2					
	Elmer D. + Zelda Spaity	16	NE¼ of SE¼					
	" " "	17	NW¼ of SE¼	40		No	No	L
	Fred A. + Beatrice Green	18	SW¼ of SE¼	40		Yes	Yes	Z
	" " "	19	SE¼ of SE¼	40		Yes	Yes	T
		20						
						375.10		

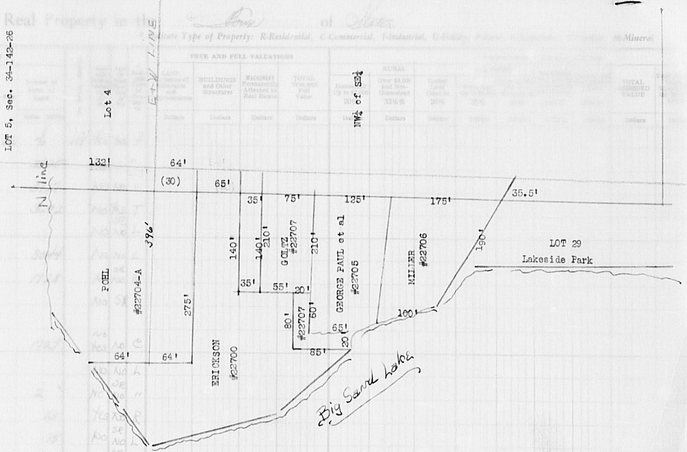

Cass County, Minnesota, for Taxes for the Year 1961.

	FINAL EQUALIZED VALUE Dollars	SOLD FOR TAXES	VALUATIONS BY SCHOOL DISTRICTS AS EQUALIZED BY DEPARTMENT OF TAXATION: District No. 112 Rate 24.9 Mills	District No. 112 Rate 24.9 Mills	District No. ___ Rate ___ Mills	District No. ___ Rate ___ Mills	District No. ___ Rate ___ Mills	Tax including State Homestead ___ Mills	State Tax on Non-Homestead 11.2 Mills	SPECIAL TAXES	SPECIAL TAXES	TOTAL TAXES
			Dollars	Dollars	Dollars	Dollars	Dollars	$ cts.	$ cts.	$ cts.	$ cts.	$ cts.
1			4 62					16 70				16 70
2		SOLD FOR TAXES	11 7					31 50	10 6			32 56
3					50			14 72	4 6			15 18
4			7 4					19 92	6 8			20 60
5			15 4					41 46	14 0			42 86
6		SOLD FOR TAXES			34 0			100 02	3 10			103 12
7			12 8					34 46	11 6			35 62
8			13 9					37 42	12 6			38 68
9												
10					4 42 2 90			127 10	26 4			129 94
11					2 5			7 36	2 2			7 58
12			19 4					52 22	17 6			53 98
13					4 36			10 60				10 60
14		SOLD FOR TAXES	4 9					13 20	4 4			13 64
15			27 4					73 76	25 0			76 26
16			22 3					60 04	20 4			62 08
17					8 0			23 54	7 2			24 26
18		SOLD FOR TAXES	4 40					10 76				10 76
19		SOLD FOR TAXES	4 40					10 76				10 76
20												
			41 72 13 53		41 72 - 3 20 38 52 - 9 33			285 34 402 20	19 4			304 98
			19 7 7		96 3 - 12 5 7			685 54				

	PAID	WHEN PAID Month Day Year	Number of Receipt	March Settlement 1962	June Settlement 1962	Penalty	November Settlement 1962	Penalty	Collections to First Monday in January 1963	Penalty	Delinquent on First Monday in January 1963	Total Delinquent Tax and Penalty	REMARKS
				$ cts.	$ cts.	$ cts.	$ cts.	$ cts.	$ cts.	$ cts.	$ cts.	$ cts.	
1	PAID IN FULL	MAY 3 1 1962	9317		16 70								16691
2											32 56		17958
3	PAID IN FULL	MAY 3 1 1962	11900		15 18								16656
4	1st HALF PAID	MAY 3 1 1962	25556		10 30						10 30	11 33	15733 10700
5	PAID IN FULL	MAY 3 1 1962	11905		42 86								16698
6	SOLD FOR TAXES										103 12		17354
7	PAID IN FULL	MAY 3 0 1962	9320		35 62								17601
8	PAID IN FULL	JUN 4	13762				38 68	58					10699
9	2nd Half Paid	OCT 3 1 1962	28774				64 87						
10	1st HALF PAID	MAY 3 1 1962	11915		64 87								16654
11	PAID IN FULL	JUL 2 1 1962	18251				7 58	13					16647
12	PAID IN FULL	MAY 1 7 1962	4838 A		53 98								17662
13	PAID IN FULL	JAN 1 5 1962	183	10 60									16657
14	PAID IN FULL	APR 1 0 1962	7120		13 64								
15											76 26	83 89	17332
16	2nd HALF PAID 1st Half Paid	OCT 2 2 1962 MAY 2 1 1962	17328										15741 16651
17	2nd HALF PAID 1st Half Paid	OCT 2 2 1962 MAY 2 1 1962	10645		43 17		43 17						"
18											10 76		17955
19											10 76		"
20													
				10 60	296 22		154 30				243 76		

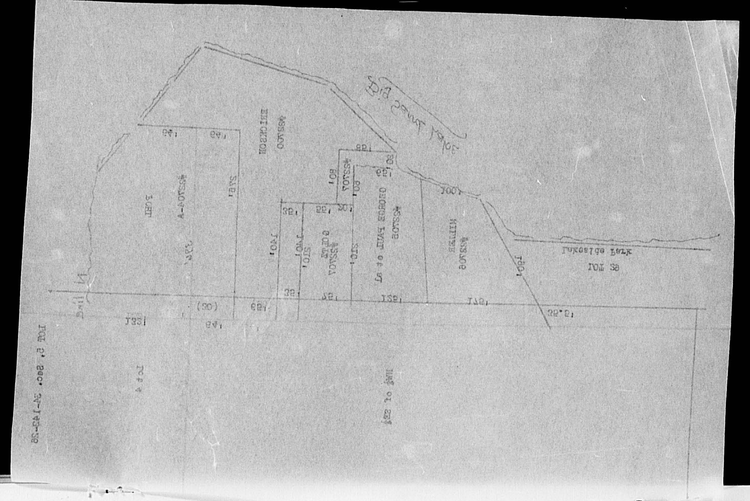

Assessment Roll and Tax List of Real Property in the Town of Walker, Cass County, Minnesota, for Taxes for the Year 1961.

Form 5CD. MILLER-DAVIS CO., MINNEAPOLIS

* Indicate Type of Property: R-Residential, C-Commercial, I-Industrial, U-Utility, F-Farm, L-Lakeshore, T-Timber, M-Mineral

	IN WHOSE NAME ASSESSED	DESCRIPTION OF PROPERTY: SUBDIVISION	Sec. or Lot	Town or Block	Rng.	Number of Acres of Land (Acres 100ths)	No. School District	Indicate Homestead Yes or No	Indicate Agricultural Homestead Yes or No	* Indicate Type of Property	TRUE AND FULL VALUATIONS: LAND Exclusive of Structures and Improvements (Dollars)	BUILDINGS and Other Structures (Dollars)	MACHINERY Permanently Attached to Real Estate (Dollars)	TOTAL True and Full Value (Dollars)	ASSESSED VALUATIONS: RURAL: Homestead Up to $4,000 20% (Dollars)	RURAL: Over $4,000 and Non-Homestead 33⅓% (Dollars)	ALL OTHER: Timber Land Class 3e 20% (Dollars)	ALL OTHER: Homestead Up to $4,000 25% (Dollars)	ALL OTHER: Over $4,000 and Non-Homestead 40% (Dollars)	ALL OTHER: Machinery Permanently Attached to Real Estate 33⅓% (Dollars)	Personal and Recreational Cabins 33⅓% (Dollars)	TOTAL ASSESSED VALUE (Dollars)	Total Assessed Value as Equalized by the Board of Review (Dollars)	FINAL EQUALIZED VALUE (Dollars)
1	Geo. Backstrom	NE¼ of NE¼	34	142	26	40	118	Yes	Yes	F														
2	Andrew + Ruth Olson	GOV'T LOT 3 LESS R.R.				38.25		NO	"	"														
3	Lester H. + Adelia G. Pohl	GOV'T LOT 4 LESS R.R. + LESS SOLD				31.17		NO	NO	L														
4	Madison P. + Opal Swenthofshe	SE¼ of NE¼ LESS R.R.				36.92		NO	Yes	T														
5	Edward + Lillian E. Ralph	S. 150' of W. 100' of GOV'T LOT 2						NO	SE NO	L														
6	David + Amanda Buchner	GOV'T LOT 2 LESS R.R. + LESS S. 150' of W. 100'				30.44		NO	NO	L														
7	Adolph G. Fanth	E½ of GOV'T LOT 1 LESS R.R.				17.28		NO	NO	R														
8	Carl A. + Agnes Sand	W. 162' of GOV'T LOT 4						NO	SE	L														
9		SE¼ of NW¼																						
10	Harold D. + Leah C. Fanth	W½ of GOV'T LOT 1 LESS R.R.				17.29		NO Yes	NO	C														
11	Robert + Adeda M. + Martin L. Pohl	PART OF GOV'T LOT 5						NO	NO	L														
12	Norman C. + Mildred D. Erickson	PART OF GOV'T LOT 5 75' x 140' OR APPROX. 20' x 80'				2		NO	OR NO	"														
13	Augusta M. Lotty	S. 170' x 35' of GOV'T LOT 5				25		YES	NO	R														
14	George E. Paul, et al	N. 125' of THE EAST 200' of GOV'T LOT 5 LYING ADJACENT TO LAKESIDE PARK, NOTE, BK. C				75		NO	SE NO	L														
15	Ralph M. + Mildred M. Miller	S. 75' of GOV'T LOT 5 LYING ADJACENT TO LOT 20 LAKESIDE PARK, BK. C				75		NO	OR NO	"														
16	Elmer W. + Gilda Spaity	NE¼ of SE¼				40		NO	Yes	F														
17	" " "	NW¼ of SE¼				40		NO	NO	L														
18	Fred A. + Beatrice Green	SW¼ of SE¼				40		Yes	Yes	F														
19	" " "	SE¼ of SE¼				40		Yes	Yes	T														
20																								
						375.10																		

Cass County, Minnesota, for Taxes for the Year 1961.

	SOLD FOR TAXES	VALUATIONS BY SCHOOL DISTRICTS AS EQUALIZED BY DEPARTMENT OF TAXATION: District No. 118 Rate 2 26 Mills (Dollars)	District No. 118 Rate 2 29 Mills (Dollars)	District No. ___ Rate ___ Mills (Dollars)	District No. ___ Rate ___ Mills (Dollars)	District No. ___ Rate ___ Mills (Dollars)	Tax Including State Homestead ___ Mills ($ cts.)	State Tax on Non-Homestead 61 Mills ($ cts.)	SPECIAL TAXES ($ cts.)	SPECIAL TAXES ($ cts.)	TOTAL TAXES ($ cts.)		PAID	WHEN PAID Month Day Year	Number of Receipt	March Settlement 1962 ($ cts.)	June Settlement 1962 ($ cts.)	Penalty ($ cts.)	November Settlement 1962 ($ cts.)	Penalty ($ cts.)	Collections to First Monday in January 1963 ($ cts.)	Penalty ($ cts.)	Delinquent on First Monday in January 1963 ($ cts.)	Total Delinquent Tax and Penalty ($ cts.)	REMARKS
1		4 62					16.70				16.70	1	PAID IN FULL	MAY 3 1 1962	9317		16.70							10691
2	SOLD FOR TAXES	117					31.50	1.06			32.56	2									32.56			17938
3			50				14.72	.46			15.18	3	PAID IN FULL	MAY 3 1 1962	11900		15.18							10656
4		74					19.92	.68			20.60	4	1st HALF PAID	MAY 3 1 1962	13556		10.30				10.30	11.33	15.73	10700
5		154					41.46	1.40			42.86	5	PAID IN FULL	MAY 3 1 1962	11905		42.86							10698
6	SOLD FOR TAXES		340				100.02	3.10			103.12	6									103.12			17334
7		128					34.46	1.16			35.62	7	PAID IN FULL	MAY 3 1 1962	13320		35.62							11001
8		139					37.42	1.26			38.68	8	PAID IN FULL	JUN 4 1962	13762				38.68	.58				10699
9												9												
10			4,140 290				1,270.10	26.04			1,296.14	10	2nd Half Paid 1st HALF PAID	OCT 3 1 1962 MAY 3 1 1962	14774 11915		64.87		64.87					10654
11			25				7.36	.22			7.58	11	PAID IN FULL	JUL 2 1962	16251				7.58	.13				10647
12		194					52.22	1.76			53.98	12	PAID IN FULL	MAY 1 7 1962	4838 A		53.98							11002
13			4 36				10.60				10.60	13	PAID IN FULL	JAN 1 6 1962	183	10.60								10657
14	SOLD FOR TAXES	49					13.20	.44			13.64	14	PAID IN FULL	APR 1 6 1962	7420		13.64							
15		274					73.76	2.50			76.26	15									76.26	83.89		17932
16		223					60.04	2.04			62.08	16	2nd HALF PAID 1st Half Paid	OCT 2 2 1962 MAY 2 1 1962	17728								157.41	10651
17			80				23.54	.72			24.26	17	2nd HALF PAID 1st Half Paid	OCT 2 2 1962 MAY 2 1 1962	10048		43.17		43.17					"
18	SOLD FOR TAXES	4 40					10.76				10.76	18									10.76			17935
19	SOLD FOR TAXES	4 40					10.76				10.76	19									10.76			"
20												20												
		4 142 1352 1494	4 178 390 790 2 390 963 2 779				28.34 402.20 685.54	1.44			704.98					10.60	296.32		154.30		243.76			

Assessment Roll and Tax List of Real Property in the Town of Slater, Cass County, Minnesota, for Taxes for the Year 1961.

Form 5CD MILLER-DAVIS CO., MINNEAPOLIS

* Indicate Type of Property: R-Residential, C-Commercial, I-Industrial, U-Utility, F-Farm, L-Lakeshore, T-Timber, M-Mineral

	In Whose Name Assessed		Description of Property: Subdivision	Sec. or Lot	Town or Block	Rng.	Number of Acres of Land (Acres 100ths)	No. School District	Indicate Homestead Yes or No	Agri. Soil Reserve Yes or No	* Indicate Type of Property	True and Full Valuations: Land Exclusive of Structures and Improvements	Buildings and Other Structures	Machinery Permanently Attached to Real Estate	Total True and Full Value	Assessed Valuations: Rural: Homestead Up to $4,000 20%	Rural: Over $4,000 and Non-Homestead 33⅓%	All Other: Timber Land Class 3c 20%	All Other: Homestead Up to $4,000 25%	All Other: Over $4,000 and Non-Homestead 40%	All Other: Machinery Permanently Attached to Real Estate 33⅓%	All Other: Seasonal and Recreational Cabins 33⅓%	Total Assessed Value	Total Assessed Value as Equalized by the Board of Review	Final Equalized Value
												Dollars	Dollars	Dollars	Dollars	Dollars	Dollars	Dollars	Dollars	Dollars	Dollars	Dollars	Dollars	Dollars	Dollars
	Walter Brank	1	NE¼ of NE¼	35	142	26	40	118	Yes	Yes	F														
	" "	2	NW¼ of NE¼				40		Yes	"	"														
	" "	3	SW¼ of NE¼				40		Yes	"	"														
	" "	4	SE¼ of NE¼				40		Yes	"	"														
	Harold & Mary E. Brank	5	E½ of NE¼ of NW¼				20		Yes	No	R														
	U. S. of America	6	W½ of E½ of NW¼																						
	U. S. of America	7	NW¼ of NW¼																						
	U. S. of America	8	SW¼ of NW¼ LESS R/W																						
	U. S. of America	9	SE¼ of NW¼																						
		10																							
	State of Minnesota	11	NE¼ of SW¼ LESS R/W																						
	John N. & Elmer M. Johnson	12	NW¼ of SW¼				40		Yes	Yes	F														
	Fred A. & Beatrice Olson	13	SW¼ of SW¼				40		Yes	Yes	"														
	" " "	14	SE¼ of SW¼				40		Yes	"	"														
		15																							
	Walter A. Brank	16	NE¼ of SE¼				40		Yes	Yes	F														
	" "	17	NW¼ of SE¼ LESS R/W				39.72		Yes	"	"														
	Ben E. & Lucy K. Mitchell	18	SW¼ of SE¼ LYING S.W. OF R.R.				17.40		Yes	"	"														
	Ronald & Ann Johnson	19	SE¼ of SE¼ LESS CEMETERY & R.R.				35		Yes	"	"														
	Rita Mae Stransky	20	ALL THAT PART OF S.W.¼ of SE¼ LYING N.E. OF R.R.				18.46		No	"	"														
							440.97																		

	Sold for Taxes	Valuations by School Districts as Equalized by Department of Taxation: District No. 118 Rate 24 Mills	District No. 118 Rate 24.9 Mills	District No. ____ Rate ____ Mills	District No. ____ Rate ____ Mills	District No. ____ Rate ____ Mills	District No. ____ Rate ____ Mills	Tax Including State Homestead ____ Mills	State Tax on Non-Homestead 9.12 Mills	Special Taxes	Special Taxes	Total Taxes		Paid	When Paid	Number of Receipt	March Settlement 1962	June Settlement 1962	Penalty	November Settlement 1962	Penalty	Collections to First Monday in January 1963	Penalty	Delinquent on First Monday in January 1963	Total Delinquent Tax and Penalty	Remarks
	Dollars	Dollars	Dollars	Dollars	Dollars	Dollars	Dollars	$ cts.	$ cts.	$ cts.	$ cts.	$ cts.			Month Day Year		$ cts.	$ cts.	$ cts.	$ cts.	$ cts.	$ cts.	$ cts.	$ cts.	$ cts.	
1	SOLD FOR TAXES	H 46						12.38				12.38	1											12.38	1.36	17.56
2	SOLD FOR TAXES	H 40						10.76				10.76	2											10.76	1.18	
3	SOLD FOR TAXES	H 40						10.76				10.76	3											10.76	1.18	
4	SOLD FOR TAXES	H 73						19.66				19.66	4											19.66	2.16	
5	SOLD FOR TAXES		H 32					9.42				9.42	5											9.42		17.57
6													6													
7													7													
8													8													
9													9													
10													10													
11													11													15.34
12		H 100						26.42				26.42	12	2nd HALF PAID 1st HALF PAID	OCT 26 1962 MAY 31 1962	20500 11906		13.46		13.46						11.83
13	SOLD FOR TAXES	H 156						42.00				42.00	13											42.00		17.55
14	SOLD FOR TAXES	H 40						10.76				10.76	14											10.76		"
15													15													
16	SOLD FOR TAXES	H 40						10.76				10.76	16											10.76	1.18	17.56
17	SOLD FOR TAXES	H 40						10.76				10.76	17											10.76	1.18	"
18		H 63						16.96				16.96	18	PAID IN FULL	FEB 5 1962	7310	16.96									T.A. 15.863
19		H 91						24.50				24.50	19	PAID IN FULL 2nd HALF PAID 1st HALF PAID	APR 27 1962 OCT 10 1962 MAY 10 1962	8021 13448 0532		24.50								1.604
20		H 74 H 129 74 303	H 32 = H 161 74 235					19.42 9.42 216.14 225.56	6.8			20.60 22.62	20					10.30		10.30				130.26		15.225 17.57

Assessment Roll and Tax List of Real Property in the Town of Slater

Cass County, Minnesota, for Taxes for the Year 1961.

Form 5-D MILLER-DAVIS CO., MINNEAPOLIS

* Indicate Type of Property: R-Residential, C-Commercial, I-Industrial, U-Utility, F-Farm, L-Lakeshore, T-Timber, M-Mineral

	IN WHOSE NAME ASSESSED	DESCRIPTION OF PROPERTY: SUBDIVISION	Sec. or Lot	Town or Block	Rng.	Number of Land Acres	Number of Land 100ths	No. School District	Indicate Homestead Yes or No	Indicate Veteran Yes or No	Indicate Type of Property *	TRUE AND FULL VALUATIONS: LAND Exclusive of Structures and Improvements	BUILDINGS and Other Structures	MACHINERY Permanently Attached to Real Estate	TOTAL True and Full Value	ASSESSED VALUATIONS: RURAL: Homestead Up to $4,000 20%	RURAL: Over $4,000 and Non-Homestead 33⅓%	ALL OTHER: Timber Land Class 2c 20%	ALL OTHER: Homestead Up to $4,000 25%	ALL OTHER: Over $4,000 and Non-Homestead 40%	ALL OTHER: MACHINERY Permanently Attached to Real Estate 33⅓%	ALL OTHER: Seasonal and Recreational Cabins 33⅓%	TOTAL ASSESSED VALUE	Total Assessed Value as Equalized by the Board of Review	FINAL EQUALIZED VALUE
						Acres	100ths					Dollars	Dollars	Dollars	Dollars	Dollars	Dollars	Dollars	Dollars	Dollars	Dollars	Dollars	Dollars	Dollars	Dollars
1	State of Minnesota	NE¼ of NE¼	36	142	26			118																	
2	State of Minnesota	NW¼ of NE¼																							
3	State of Minnesota	SW¼ of NE¼																							
4	State of Minnesota	SE¼ of NE¼																							
5																									
6	Walter + Kathryn Andrews	NE¼ of NW¼				to			Yes	Yes	F														
7	" " "	NW¼ of NW¼				to			Yes	"	"														
8	Walter C. + Kathryn L. Andrews	SW¼ of NW¼				to			Yes	"	"														
9	State of Minnesota	SE¼ of NW¼																							
10																									
11	State of Minnesota	NE¼ of SW¼																							
12	Henry Frank	NW¼ of SW¼				to			Yes	Yes	F														
13	Chas. A. Graham	SW¼ of SW¼				to			No	"	T														
14	State of Minnesota	SE¼ of SW¼																							
15																									
16	State of Minnesota	~~NE¼ of SE¼~~ GOVT LOT 1																							
17	State of Minnesota	NW¼ of SE¼																							
18	State of Minnesota	SW¼ of SE¼																							
19	John S. + Virginia Pfeifer	SE¼ of SE¼				to			Yes	Yes	T														
20																									
						240																			

	SOLD FOR TAXES	VALUATIONS BY SCHOOL DISTRICTS AS EQUALIZED BY DEPARTMENT OF TAXATION: District No. 118 Rate 42.2 Mills	District No. ___ Rate ___ Mills	District No. ___ Rate ___ Mills	District No. ___ Rate ___ Mills	District No. ___ Rate ___ Mills	District No. ___ Rate ___ Mills	Tax including State Homestead ___ Mills	State Tax on Non-Homestead 41.2 Mills	SPECIAL TAXES	SPECIAL TAXES	TOTAL TAXES	PAID	WHEN PAID	Number of Receipt	March Settlement 1962	June Settlement 1962	Penalty	November Settlement 1962	Penalty	Collections to First Monday in January 1963	Penalty	Delinquent on First Monday in January 1963	Total Delinquent Tax and Penalty	REMARKS
		Dollars	Dollars	Dollars	Dollars	Dollars	Dollars	$ cts.	$ cts.	$ cts.	$ cts.	$ cts.		Month Day Year		$ cts.	$ cts.	$ cts.	$ cts.	$ cts.	$ cts.	$ cts.	$ cts.	$ cts.	
1																									
2																									
3																									
4																									
5																									
6		#40						1076				1076	1st HALF PAID	MAY 3 1 1962			538						538	592	15737 11607
7		#394						7914				7914	1st HALF PAID	MAY 3 1 1962	10339		3957						3957	4353	"
8		#40						1076				1076	1st HALF PAID	MAY 3 1 1962			538						538	592	"
9																									
10																									
11																									
12		#114						3068				3068	PAID IN FULL	MAY 1 0 1962	9315		3068								11606
13		94						1992	68			2060	2nd HALF PAID 1st HALF PAID	OCT 1 2 1962 MAY 2 2 1962	7646 2167		1030		1030				15738	9971	
14																									
15																									
16																									
17																									
18																									
19		#48						1292				1292	Balance Paid Part Paid	OCT 2 5 1962 MAY 3 1 1962	2457 11470		817		395				5033		15736 11608
20																									
		#536 -7 610						16418	68			16486					12288		1425				5033		

Assessment Roll and Tax List of Real Property in the _____ of _____ Cass County, Minnesota, for Taxes for the Year 1961.

Form 5C13 MILLER-DAVIS CO., MINNEAPOLIS

* Indicate Type of Property: R-Residential, C-Commercial, I-Industrial, U-Utilit

	IN WHOSE NAME ASSESSED	DESCRIPTION OF PROPERTY: SUBDIVISION	Sec. or Lot	Town. or Block	Rng.	Number of Acres of Land (Acres 100ths)	No. School District	Indicate Homestead Yes or No	Agri. or Seas. Recr. Yes or No	* Indicate Type of Property	TRUE AND FULL VALUATIONS: LAND Exclusive of Structures and Improvements (Dollars)	BUILDINGS and Other Structures (Dollars)	MACHINERY Permanently Attached to Real Estate (Dollars)	TOTAL True and Full Value (Dollars)	RURAL: Homestead Up to $4,000 20% (Dollars)	Over $4,000 and Non-Homestead 33⅓% (Dollars)	Timber Land Class 3c 20% (Dollars)
1		N E ¼ of N E ¼															
2		N W ¼ of N E ¼															
3		S W ¼ of N E ¼															
4		S E ¼ of N E ¼															
5																	
6		N E ¼ of N W ¼															
7		N W ¼ of N W ¼															
8		S W ¼ of N W ¼															
9		S E ¼ of N W ¼															
10																	
11		N E ¼ of S W ¼															
12		N W ¼ of S W ¼															
13		S W ¼ of S W ¼															
14		S E ¼ of S W ¼															
15																	
16		N E ¼ of S E ¼															
17		N W ¼ of S E ¼															
18		S W ¼ of S E ¼															
19		S E ¼ of S E ¼															
20																	

	Tax including State Homestead ___ Mills ($ cts.)	State Tax on Non-Homestead ___ Mills ($ cts.)	SPECIAL TAXES ($ cts.)	SPECIAL TAXES ($ cts.)	TOTAL TAXES ($ cts.)	PAID	WHEN PAID: Month Day Year	Number of Receipt	March Settlement 1962 ($ cts.)	June Settlement 1962 ($ cts.)	Penalty ($ cts.)	November Settlement 1962 ($ cts.)	Penalty ($ cts.)	Collections to First Monday in January 1963 ($ cts.)	Penalty ($ cts.)	Delinquent on First Monday in January 1963 ($ cts.)	Total Delinquent Tax and Penalty ($ cts.)	REMARKS
1																		
2																		
3																		
4																		
5																		
6																		
7																		
8																		
9																		
10																		
11																		
12																		
13																		
14																		
15																		
16																		
17																		
18																		
19																		
20																		

PAGES 39 THRU 46 BLANK

Assessment Roll and Tax List of Real Property in the Town of Sater

Cass County, Minnesota, for Taxes for the Year 1961.

Form 54 MILLER-DAVIS CO., MINNEAPOLIS

* Indicate Type of Property: R-Residential, C-Commercial, I-Industrial, U-Utility, F-Farm, L-Lakeshore, T-Timber, M-Mineral

Plat of Lakeside Park

	In Whose Name Assessed		Description of Property: Subdivision	Sec. or Lot	Town or Block	Rng.	Number of Acres of Land (Acres / 100ths)	No. School District	Indian Homestead Yes or No	Agricultural Res. Yes or No	* Indicate Type of Property	True and Full Valuations: Land Exclusive of Structures and Improvements	Buildings and Other Structures	Machinery Permanently Attached to Real Estate	Total True and Full Value	Assessed Valuations: Rural: Homestead Up to $4,000 20%	Rural: Over $4,000 and Non-Homestead 33⅓%	All Other: Timber Land Class 3a 20%	All Other: Homestead Up to $4,000 25%	All Other: Over $4,000 and Non-Homestead 40%	Machinery Permanently Attached to Real Estate 33⅓%	Seasonal and Recreational Cabins 33⅓%	Total Assessed Value	Total Assessed Value as Equalized by the Board of Review	Final Equalized Value
			LOT 6 & PART OF LOT 5 - SEC	34	142	26	Acres					Dollars	Dollars	Dollars	Dollars	Dollars	Dollars	Dollars	Dollars	Dollars	Dollars	Dollars	Dollars	Dollars	Dollars
	Vaden L. & Josephine M. Erickson	1		1	1		1.18		No	SE No	L														
	" " "	2		2					No	SE	"														
	" " "	3		3					No	"	"														
	Erick M. & Gerhild L. Anderson	4		4					No	"	"														
	" " "	5		5					No	"	"														
	Otto E. O. Nicolai ~~Oscar C. & Gertrude C. Edmunds~~	6		6					No	SE	L														
	" " "	7		7					No	"	"														
	Benjamin Magnuson	8		8					No	"	"														
	" "	9		9					No	"	"														
	" "	10		10					No	"	"														
	Ben & Ruth E. Beam	11		11					Yes	No	L														
	" " "	12		12					Yes	"	"														
	" " "	13		13					Yes	"	"														
	Roy G. & Mildred R. Olson	14		14					Yes	"	"														
	" " "	15		15					Yes	"	"														
	" " "	16		16					Yes	"	"														
		17																							
		18																							
		19																							
		20																							

	Sold for Taxes	Valuations by School Districts as Equalized by Department of Taxation: District No. 118 Rate 32 Mills	District No. ____ Rate ____ Mills	District No. 118 Rate 32 Mills	District No. ____ Rate ____ Mills	District No. ____ Rate ____ Mills	District No. ____ Rate ____ Mills	Tax Including State Homestead ____ Mills	State Tax on Non-Homestead 9.12 Mills	Special Taxes	Special Taxes	Total Taxes	Paid	When Paid (Month Day Year)	Number of Receipt	March Settlement 1962	June Settlement 1962	Penalty	November Settlement 1962	Penalty	Collections to First Monday in January 1963	Penalty	Delinquent on First Monday in January 1963	Total Delinquent Tax and Penalty	Remarks
		Dollars	Dollars	Dollars	Dollars	Dollars	Dollars	$ cts.	$ cts.	$ cts.	$ cts.	$ cts.				$ cts.	$ cts.	$ cts.	$ cts.	$ cts.	$ cts.	$ cts.	$ cts.	$ cts.	
1		20						538	18			556	PAID IN FULL	MAY 3 1962			556								11614
2		20						538	18			556	PAID IN FULL	MAY 3 1962	8412		556								"
3		50						1346	46			1392	PAID IN FULL	MAY 3 1962			1392								"
4		20						538	18			556	PAID IN FULL	JUN 20 1962	13171				35⁹⁰					Corrected June 5th	11611
5		109						2934	100			3034	PAID IN FULL	JUN 20 1962											"
6		80						2154	72			2226	2nd HALF PAID 1st HALF PAID	AUG 8 1962 MAY 3 1962	14432 8895		1962		19⁶²						11609
7		61						1642	56			1648	2nd HALF PAID 1st HALF PAID	AUG 8 1962 MAY 3 1962											"
8		421						11334	384			11718	PAID IN FULL	MAY 28 1962			11718								11612
9		20						538	18			556	PAID IN FULL	MAY 28 1962	10197		556								"
10		43						1158	40			1198	PAID IN FULL	MAY 28 1962			1198								"
11			4151					4442				4442	2nd HALF PAID 1st HALF PAID	OCT 16 1962 MAY 31 1962	1911		2633		2633					15743	10600
12			4 15					442				442	2nd HALF PAID 1st HALF PAID	OCT 16 1962 MAY 31 1962	19274										"
13			4 13					382				382													"
14	SOLD FOR TAXES		4133					3912				3912	PAID IN FULL	NOV 29 1962	20949										17259
15	SOLD FOR TAXES		4 13					382				382	PAID IN FULL	NOV 29 1962							5206	416			"
16	SOLD FOR TAXES		4 31					412				412	PAID IN FULL	NOV 29 1962											"
17																									
18																									
19																									
20		544	4356	+350 544 1200				10472 22720 33192	720			33962					20571		8185		5206				

Assessment Roll and Tax List of Real Property in the Twp. of Water, Cass County, Minnesota, for Taxes for the Year 1961.

Form 5C MILLER-DAVIS CO., MINNEAPOLIS

* Indicate Type of Property: R-Residential, C-Commercial, I-Industrial, U-Utility, F-Farm, L-Lakeshore, T-Timber, M-Mineral

Plat of Lakeside Park

	In Whose Name Assessed	Description of Property: Subdivision	Sec. or Lot	Town or Block	Rng.	Number of Acres of Land (Acres .100ths)	No. School District	Indicate Homestead Yes or No	Agri. or Rural Res. Yes or No	* Indicate Type of Property	True and Full Valuations: Land Exclusive of Structures and Improvements (Dollars)	Buildings and Other Structures (Dollars)	Machinery Permanently Attached to Real Estate (Dollars)	Total True and Full Value (Dollars)	Assessed Valuations: Rural: Homestead Up to $4,000 20% (Dollars)	Rural: Over $4,000 and Non-Homestead 33⅓% (Dollars)	All Other: Timber Class 1a 20% (Dollars)	All Other: Homestead Up to $4,000 25% (Dollars)	All Other: Over $4,000 and Non-Homestead 40% (Dollars)	All Other: Machinery Permanently Attached to Real Estate 33⅓% (Dollars)	All Other: Seasonal and Recreational Cabins 33⅓% (Dollars)	Total Assessed Value (Dollars)	Total Assessed Value as Equalized by the Board of Review (Dollars)	Final Equalized Value (Dollars)
1	Robert A. + Myrtle A. Kasper		1	2		118		Yes	No	L														
2	" " "		2					Yes	"	"														
3	" " "		3					Yes	"	"														
4	" " "		4					Yes	"	"														
5	H. A. N. Kasper		5					Yes	"	"														
6	" "		6					Yes	No	L														
7	" "		7					Yes	"	"														
8	" "	Spencer A. Carroll	8					Yes	"	"														
9	" "	" "	9					No	SR No	"														
10	" "	" "	10					No	No	"														
11	Philip M. + Annette Kjaglien		11					No	SR No	L														
12	Philip M. Kjaglien		12					No	SR	"														
13	" "		13					No	"	"														
14	Earl R. + Elsa A. Speck		14					Yes	No	"														
15	" " "		15					Yes	"	"														
16	" " "		16					Yes	"	L														
17	Roe Nickerson		17					No	SR	"														
18	" "		18					No	"	"														
19	" "		19					No	"	"														
20	" "		20					No	SR	L														

(Carried on next page)

	Sold for Taxes	Valuations by School Districts as Equalized by Department of Taxation: District No. 1 Rate 7 Mills	District No. 2 Rate 7 Mills	District No. 3 Rate 7 Mills	District No. 4 Rate 7 Mills	District No. 5 Rate 7 Mills	District No. 6 Rate 7 Mills	Tax Including State Homestead (Mills)	State Tax on Non-Homestead 4.1 Mills	Special Taxes	Special Taxes	Total Taxes	Paid	When Paid	Number of Receipt	March Settlement 1962	June Settlement 1962	Penalty	November Settlement 1962	Penalty	Collections to First Monday in January 1963	Penalty	Delinquent on First Monday in January 1963	Total Delinquent Tax and Penalty	Remarks
		Dollars	Dollars	Dollars	Dollars	Dollars	Dollars	$ cts.	$ cts.	$ cts.	$ cts.	$ cts.		Month Day Year		$ cts.	$ cts.	$ cts.	$ cts.	$ cts.	$ cts.	$ cts.	$ cts.	$ cts.	
1			4.26					7.64				7.64	PAID IN FULL	MAY 1 0 1962			7.64								10662
2			4.12					3.54				3.54	PAID IN FULL	MAY 1 0 1962			3.54								"
3			4.12					3.54				3.54	PAID IN FULL	MAY 1 0 1962	9318		3.54								"
4			4.120					3.530				3.530	PAID IN FULL	MAY 1 0 1962			3.530								"
5			4.12					3.54				3.54	PAID IN FULL	MAY 1 0 1962			3.54								10663
6			4.114					3.354				3.354	PAID IN FULL	MAY 1 0 1962	9326		3.354								"
7			4.12					3.54				3.54	PAID IN FULL	MAY 1 0 1962			3.54								"
8			4.12					3.54				3.54	PAID IN FULL	APR 1 6 1962			3.54								"
9	223							6.004	2.04			6.208	PAID IN FULL	APR 1 6 1962	9324		6.208								10652
10			2.0					5.88	1.8			6.06	PAID IN FULL	APR 1 6 1962			6.06								"
11	SOLD FOR TAXES	20						5.38	1.8			5.56											5.56 + 6.12	1960 5.86 = 6.68	17960
12	SOLD FOR TAXES	220						5.422	2.00			6.122											6.122 + 6.734	1960 64.40 = 78.40	"
13	SOLD FOR TAXES	20						5.38	1.8			5.56											5.56 + 6.12	1960 5.86 = 6.68	"
14			4.12					3.54				3.54	2nd Half Paid	OCT 3 1 1962	22775		1.77		1.77						10659
													1st Half Paid	APR 3 0 1962											
15			4.142					4.178				4.178	2nd Half Paid	OCT 3 1 1962	8100		2.089		2.089						"
													1st Half Paid	APR 3 0 1962											
16			4.12					3.54				3.54	2nd Half Paid	OCT 3 1 1962			1.77		1.77						"
													1st Half Paid	APR 3 0 1962											
17		20						5.38	1.8			5.56	PAID IN FULL	MAY 3 1 1962											11668
18		80						21.54	7.2			22.26	PAID IN FULL	MAY 3 1 1962	11913		38.94								"
19		20						5.38	1.8			5.56	PAID IN FULL	MAY 3 1 1962											"
20		20						5.38	1.8			5.56	PAID IN FULL	MAY 3 1 1962											"
			4.486	4.486				14.892																	
	223		30	2.673				16.770	5.84			32.246					22.569		24.48				7.234		
			4.06 = 1.124					31.662																	

Plat of Lakeside Park

Form 5C. MILLER-DAVIS CO., MINNEAPOLIS

Assessment Roll and Tax List of Real Property in the Town of Sebo, Cass County, Minnesota, for Taxes for the Year 1961.

* Indicate Type of Property: R-Residential, C-Commercial, I-Industrial, U-Utility, F-Farm, L-Lakeshore, T-Timber, M-Mineral

	In Whose Name Assessed	Description of Property: Subdivision	Sec. or Lot	Town or Block	Rng.	Number of Acres of Land (Acres / 100ths)	No. School District	Indicate Homestead Yes or No	Agri. or Seas. Rec. Yes or No	Indicate Type* Property	True and Full Valuations: Land Exclusive of Structures Including Improvements (Dollars)	Buildings and Other Structures (Dollars)	Machinery Permanently Attached to Real Estate (Dollars)	Total True and Full Value (Dollars)	Assessed Valuations: Rural: Homestead Up to $4,000 20% (Dollars)	Rural: Over $4,000 and Non-Homestead 33⅓% (Dollars)	All Other: Timber Land Class 3e 20% (Dollars)	All Other: Homestead Up to $4,000 25% (Dollars)	All Other: Over $4,000 and Non-Homestead 40% (Dollars)	All Other: Machinery Permanently Attached to Real Estate 33⅓% (Dollars)	Seasonal and Recreational Cabins 33⅓% (Dollars)	Total Assessed Value (Dollars)	Total Assessed Value as Equalized by the Board of Review (Dollars)	Final Equalized Value (Dollars)
1	Aug. A. Erickson	Lakeside Park	21	2			115	NO	NO	L														
2	" "		22					NO	SR	"														
3	August G. Erickson		23					NO	"	"														
4	" "		24					NO	"	"														
5	" "	S. 20' of	25					NO	"	"														
6	Lorne E. + Carol A. Baker	N. 20' of	25					YES	NO	L														
7	" " "		26					YES	"	"														
8	" " "		27					YES	"	"														
9	" " "		28					YES	"	"														
10	" " "		29					YES	"	"														
11																								
12																								
13																								
14																								
15																								
16																								
17																								
18																								
19																								
20																								

	Sold for Taxes	Valuations by School Districts as Equalized by Department of Taxation: District No. 118 Rate 22.9 Mills	District No. Rate ___ Mills	District No. 118 Rate 22.9 Mills	District No. Rate ___ Mills	District No. Rate ___ Mills	District No. Rate ___ Mills	Tax Including State Homestead ___ Mills	State Tax on Non-Homestead 9.1 Mills	Special Taxes	Special Taxes	Total Taxes		Paid	When Paid (Month Day Year)	Number of Receipt	March Settlement 1962	June Settlement 1962	Penalty	November Settlement 1962	Penalty	Collections to First Monday in January 1963	Penalty	Delinquent on First Monday in January 1963	Total Delinquent Tax and Penalty	Remarks
		Dollars	Dollars	Dollars	Dollars	Dollars	Dollars	$ cts.	$ cts.	$ cts.	$ cts.	$ cts.					$ cts.	$ cts.	$ cts.	$ cts.	$ cts.	$ cts.	$ cts.	$ cts.	$ cts.	
1		181						4872	166			5038	1	PAID IN FULL	MAY 31 1962											1010
2		24						646	22			668	2	PAID IN FULL	MAY 31 1962											"
3		61						1642	56			1698	3	PAID IN FULL	MAY 31 1962	11898		82 36								H + Underwood "
4		20						538	18			556	4	PAID IN FULL	MAY 31 1962											"
5		10						270	10			280	5	PAID IN FULL	MAY 31 1962											"
6			H 6					176				176	6	PAID IN FULL	FEB 28 1962		176									Vo 15867
7			H 214					6296				6296	7	PAID IN FULL	FEB 28 1962		6296									"
8			H 12					354				354	8	PAID IN FULL	FEB 28 1962	7311	354									"
9			H 12					354				354	9	PAID IN FULL	FEB 28 1962		354									"
10			H 12					354				354	10	PAID IN FULL	FEB 28 1962		354									"
11													11													
12													12													
13													13													
14													14													
15													15													
16													16													
17													17													
18													18													
19													19													
20													20													
		296		1256 = 256	296			7534	212			7746					7534	82 36								H + Underwood
					592			135027																		

Assessment Roll and Tax List of Real Property in the Town of SLATER TOWNSHIP, County of Cass, State of Minnesota, for Taxes for the Year 1961.

Plat of Lakeside Park

Form 51 — MILLER-DAVIS CO., MINNEAPOLIS

* Indicate Type of Property: R-Residential, C-Commercial, I-Industrial, U-Utility, F-Farm, L-Lakeshore, T-Timber, M-Mineral

Division of Outlot "B"
LAKESIDE PARK

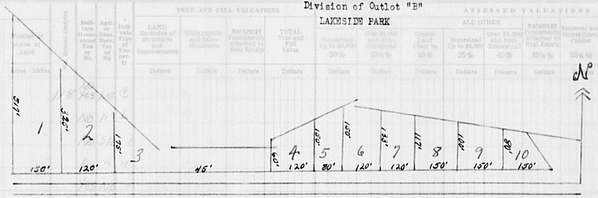

Lots 1: Henry Boos
2: Benjamin Magnuson
3: A.E. & Lelah Peterson
4: Robert A. & Myrtle Kasper
5: H.A.W. Kasper

Lots 6: H.A.W. Kasper
7: F.M. Kjaglien
8: Earl & Elsa Speck
9: Rose Nickelson
10: A. G. Erickson

IN WHOSE NAME ASSESSED		DESCRIPTION OF PROPERTY: SUBDIVISION	Sec. or Lot	Town or Block	Dwellings	Indo. Assess. Land	Agri. Assess. Land	Indo. Assess. Type	Agri. Assess. Type	TRUE AND FULL VALUATIONS: LAND Exclusive of Buildings or Improvements	DWELLINGS and Other Buildings	MACHINERY Purchased in Current Year Not Entered for Real Estate	TOTAL True and Full Value	ASSESSED VALUATIONS: ALL OTHER: LAND Exclusive of Buildings or Improvements	DWELLINGS and Other Buildings	MACHINERY Purchased in Current Year Not Entered for Real Estate	Homestead and Supplemental Cabins	TOTAL ASSESSED VALUE	Total Assessed Value as Equalized by the Board of Review	FINAL EQUALIZED VALUE
						Acres (1960)				Dollars	Dollars	Dollars	Dollars	Dollars	Dollars	Dollars	Dollars	Dollars	Dollars	Dollars
Delbert H. & Maxine L. Bixby	1	Lakeside Park	OUTLOT		A															
Henry P. Boos	2		TRACT #1 of OUTLOT		B															
Benjamin O. Magnuson	3		" 2 "	"	B															
A. E. & Lelah Peterson	4		" 3 "	"	B															
Robert A. & Myrtle Kasper	5		" 4 "	"	B															
H. A. W. Kasper	6		" 5 "	"	B															
" "	7		" 6 "	"	B															
F. M. Kjaglien	8		" 7 "	"	B															
Earl & Elsa A. Speck	9		" 8 "	"	B															
Rose Nickelson	10		" 9 "	"	B															
A. G. Erickson	11		" 10 "	"	B															
	12																			
	13																			
	14																			
	15																			
	16																			
	17																			
	18																			
	19																			
	20																			

	SOLD FOR TAXES	VALUATIONS BY SCHOOL DISTRICTS AS EQUALIZED BY DEPARTMENT OF TAXATION: District No. 112 Rate 2 Mills	District No. — Rate — Mills	District No. 112 Rate 2 Mills	District No. — Rate — Mills	District No. — Rate — Mills	District No. — Rate — Mills	Tax including State Homestead — Mills	State Tax on Non-Homestead 9.2 Mills	SPECIAL TAXES	SPECIAL TAXES	TOTAL TAXES		PAID	WHEN PAID (Month Day Year)	Number of Receipt	March Settlement 1962	June Settlement 1962	Penalty	November Settlement 1962	Penalty	Collections to First Monday in January 1963	Penalty	Delinquent on First Monday in January 1963	Total Delinquent Tax and Penalty	REMARKS
		Dollars	Dollars	Dollars	Dollars	Dollars	Dollars	$ cts.	$ cts.	$ cts.	$ cts.	$ cts.						$ cts.	$ cts.	$ cts.	$ cts.	$ cts.	$ cts.	$ cts.	$ cts.	
1				N 246 252				146.52	2.80			148.82	1	2nd HALF PAID	SEP 19 1962	10170		74.41		74.41						157.42 12061
														1st HALF PAID	MAY 31 1962	11910										
2				9				2.64	.08			2.72	2	PAID IN FULL	MAY 31 1962	10417		2.72								12658
3		8						2.16	.08			2.24	3	PAID IN FULL	[illegible]	11197		2.24								11612
4		130						35.00	1.18			36.18	4	PAID IN FULL	MAY 10 1962	10530		36.18								11613
5				4 4				1.18				1.18	5	PAID IN FULL	MAY [illegible] 1962	9318		1.18								12662
6				4 4				1.18				1.18	6	PAID IN FULL	MAY 10 1962			1.18								12663
7				4 4				1.18				1.18	7	PAID IN FULL	MAY 10 1962	10526		1.18								"
8	SOLD FOR TAXES	7						1.88	.06			1.94	8	2nd Half Paid	OCT 31 1962	20775				.97				1.94 of 2.13		11760
														1st Half Paid	APR 30 1962	8100		.97								
9				4 4				1.18				1.18	9													10659
10		7						1.88	.06			1.94	10	PAID IN FULL	MAY 31 1962	11913		1.94								11608
11		7						1.88	.06			1.94	11	PAID IN FULL	MAY 31 1962	11878		1.94								11610
12													12													
13													13													
14													14													
15													15													
16													16													
17													17													
18													18													
19													19													
20													20													
		129		N 262 - 262 261 - 261 523 - 523				153.88 42.80 196.68	3.82			200.50						123.56		13.00				1.94		

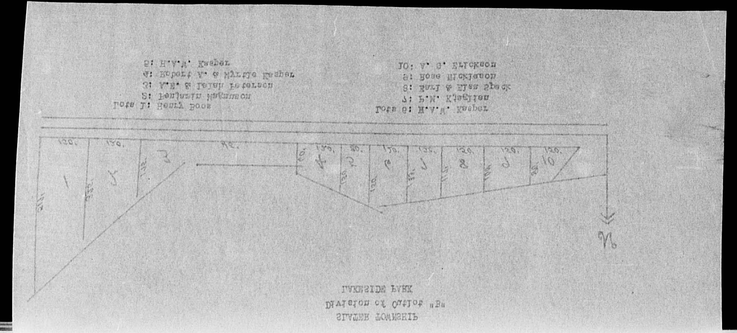

Assessment Roll and Tax List of Real Property in the Faire of Slater, Cass County, Minnesota, for Taxes for the Year 1961.

Form 51 MILLER-DAVIS CO., MINNEAPOLIS

* Indicate Type of Property: R-Residential, C-Commercial, I-Industrial, U-Utility, F-Farm, L-Lakeshore, T-Timber, M-Mineral

Plat of Lakeside Park

	IN WHOSE NAME ASSESSED		DESCRIPTION OF PROPERTY: Subdivision	Sec. or Lot	Town or Block	Rng.	Number of Acres of Land (Acres 100ths)	No. School District	Indicate Homestead Yes No	Agri. or Seas. Recr. Yes No	Indicate Type of Property	TRUE AND FULL VALUATIONS: LAND Exclusive of Structures and Improvements	BUILDINGS and Other Structures	MACHINERY Permanently Attached to Real Estate	TOTAL True and Full Value	ASSESSED VALUATIONS: RURAL: Homestead Up to $4,000 20%	Over $4,000 and Non-Homestead 33⅓%	ALL OTHER: Timber Land Class 3e 20%	Homestead Up to $4,000 25%	Over $4,000 and Non-Homestead 40%	MACHINERY Permanently Attached to Real Estate 33⅓%	Seasonal and Recreational Cabins 33⅓%	TOTAL ASSESSED VALUE	Total Assessed Value as Equalized by the Board of Review	FINAL EQUALIZED VALUE
							Acres					Dollars	Dollars	Dollars	Dollars	Dollars	Dollars	Dollars	Dollars	Dollars	Dollars	Dollars	Dollars	Dollars	Dollars
1	Delbert H. + Maxine L. Bridge	1	OUTLOT	A				118	NO	YES	NO	C														
2	Henry P. Boon	2	TRACT #1 OF OUTLOT	B					NO	"	L															
3	Benjamin O. Magnuson	3	" 2 " "	B					NO	SR	"															
4	A. E. + Lelah Peterson	4	" 3 " "	B					NO	"	"															
5	Robert A. + Myrtle Kasper	5	" 4 " "	B					YES	NO	"															
6	H. A. + H. Kasper	6	" 5 " "	B					YES	"	"															
7	" "	7	" 6 " "	B					YES	"	"															
8	F. M. Kjaglen	8	" 7 " "	B					NO	SR	"															
9	Earl + Elsa A. Speck	9	" 8 " "	B					YES	NO	"															
10	Rose Nickelson	10	" 9 " "	B					NO	SR	"															
11	A. L. Erickson	11	" 10 " "	B					NO	"	"															
12																										
13																										
14																										
15																										
16																										
17																										
18																										
19																										
20																										

VALUATIONS BY SCHOOL DISTRICTS AS EQUALIZED BY DEPARTMENT OF TAXATION

	SOLD FOR TAXES	District No. 118 Rate 2 Mills	District No. 118 Rate 2 Mills	District No. 118 Rate 2 Mills	District No. ___ Rate ___ Mills	District No. ___ Rate ___ Mills	District No. ___ Rate ___ Mills	Tax Including State Homestead ___ Mills	State Tax on Non-Homestead 21 Mills	SPECIAL TAXES	SPECIAL TAXES	TOTAL TAXES		PAID	WHEN PAID (Month Day Year)	Number of Receipt	March Settlement 1962	June Settlement 1962	Penalty	November Settlement 1962	Penalty	Collections to First Monday in January 1963	Penalty	Delinquent on First Monday in January 1963	Total Delinquent Tax and Penalty	REMARKS
		Dollars	Dollars	Dollars	Dollars	Dollars	Dollars	$ cts.	$ cts.	$ cts.	$ cts.	$ cts.					$ cts.	$ cts.	$ cts.	$ cts.	$ cts.	$ cts.	$ cts.	$ cts.	$ cts.	
1				N 246 / 252				146.52	2.80			148.82	1	2nd Half Paid / 1st HALF PAID	SEP 11 1962 / MAY 31 1962	25170 / 11910		74.41		7.44					15.742	10661
2				9				2.64	.08			2.72	2	PAID IN FULL	MAY 31 1962	10417		2.72								10658
3		8						2.16	.08			2.24	3	PAID IN FULL	[illegible] 1962	10197		2.24								11612
4		130						35.00	1.18			36.18	4	PAID IN FULL	MAY 10 1962	4536		36.18								11613
5				H 4				1.18				1.18	5	PAID IN FULL	MAY [illegible] 1962	9318		1.18								10662
6				H 4				1.18				1.18	6	PAID IN FULL	MAY 10 1962			1.18								10663
7				H 4				1.18				1.18	7	PAID IN FULL	MAY 10 1962	4524		1.18								"
8	TO FOR TAXES	7						1.88	.06			1.94	8	2nd Half Paid / 1st Half Paid	OCT 31 1962 / APR 30 1962	24775 / 8100		.97		.97				1.94 + 2.13		17760
9				H 4				1.18				1.18	9													10659
10		7						1.88	.06			1.94	10	PAID IN FULL	MAY 31 1962	11913		1.94								11608
11		7						1.88	.06			1.94	11	PAID IN FULL	MAY 31 1962	11878		1.94								11610
12													12													
13													13													
14													14													
15													15													
16													16													
17													17													
18													18													
19													19													
20				N 262 = 262 291 = 400 + 22 = 662				153.98 42.80 146.68	3.82			200.50	20					128.56		15.00				1.94		

Assessment Roll and Tax List of Real Property in the Town of Shelter, Cass County, Minnesota, for Taxes for the Year 1961.

Plat of Lakeside Park

Form 5C MILLER-DAVIS CO., MINNEAPOLIS

* Indicate Type of Property: R-Residential, C-Commercial, I-Industrial, U-Utility, F-Farm, L-Lakeshore, T-Timber, M-Mineral

	IN WHOSE NAME ASSESSED	DESCRIPTION OF PROPERTY: SUBDIVISION	Sec. or Lot	Town or Block	Rng.	Number of Acres of Land (Acres 100ths)	No. School District	Indicate Homestead Yes or No	Agr. Soils Bonr. Yes or No	* Indicate Type of Property	TRUE AND FULL VALUATIONS: LAND Exclusive of Structures and Improvements (Dollars)	BUILDINGS and Other Structures (Dollars)	MACHINERY Permanently Attached to Real Estate (Dollars)	TOTAL True and Full Value (Dollars)	ASSESSED VALUATIONS: RURAL: Homestead Up to $4,000 20% (Dollars)	RURAL: Over $4,000 and Non-Homestead 33⅓% (Dollars)	RURAL: Timber Land Class 3a 20% (Dollars)	ALL OTHER: Homestead Up to $4,000 25% (Dollars)	ALL OTHER: Over $4,000 and Non-Homestead 40% (Dollars)	ALL OTHER: MACHINERY Permanently Attached to Real Estate 33⅓% (Dollars)	Seasonal and Recreational Cabins 33⅓% (Dollars)	TOTAL ASSESSED VALUE (Dollars)	Total Assessed Value as Equalized by the Board of Review (Dollars)	FINAL EQUALIZED VALUE (Dollars)
1																								
2																								
3																								
4																								
5																								
6																								
7																								
8																								
9																								
10		Total Acreage				3,815.24																		
11																								
12																								
13																								
14																								
15																								
16																								
17																								
18																								
19																								
20																								

	SOLD FOR TAXES	VALIDATIONS BY SCHOOL DISTRICTS AS EQUALIZED BY DEPARTMENT OF TAXATION: District No. Rate Mills	District No. Rate Mills	District No. Rate Mills	District No. Rate Mills	District No. Rate Mills	District No. Rate Mills (Dollars)	Tax Including State Homestead Mills ($ cts.)	State Tax on Non-Homestead 4.32 Mills ($ cts.)	SPECIAL TAXES ($ cts.)	SPECIAL TAXES ($ cts.)	TOTAL TAXES ($ cts.)
1												
2												
3												
4												
5												
6												
7												
8		H 1933	1345-2580									
9	Brand Titles	N.H 9721	3008-2728									
10		12465	3253-16318									
11									88.78			
12												
13							a-	3355.54				
14							na.	1133.68				
15								4489.22				4578.00
16												
17												
18												
19												
20												

	PAID	WHEN PAID (Month Day Year)	Number of Receipt	March Settlement 1962 ($ cts.)	June Settlement 1962 ($ cts.)	Penalty ($ cts.)	November Settlement 1962 ($ cts.)	Penalty ($ cts.)	Collections to First Monday in January 1963 ($ cts.)	Penalty ($ cts.)	Delinquent on First Monday in January 1963 ($ cts.)	Total Delinquent Tax and Penalty ($ cts.)	REMARKS
1													
2													
3													
4													
5													
6													
7													
8													
9													
10													
11													
12													
13													
14													
15													
16													
17													
18													
19													
20													