ASSESSMENT & TAX LIST - 1960

Slater

Form 1

DIRECTIONS TO ASSESSOR

OFFICE OF COUNTY AUDITOR,

.....County, Minn., ...1960.

To.....*, Assessor of the*.....*of*.....

The real and personal property assessment books for .....*of*.....
for the year 1960, are hereby delivered to you. The list of real estate contains all descriptions subject to taxation, so far as the same have come to my knowledge from any source, and you are directed to assess all property and make a return thereof as required by the laws of the State of Minnesota prescribing the duties of the assessor. A form of the return to be signed by you is appended in this book.

.....*, County Auditor*

Extracts from Laws Relating to the Listing of Personal Property

Section Numbers refer to Minnesota Statutes

Sec. 272.01. PROPERTY SUBJECT TO TAXATION. All real and personal property in this state, and all personal property of persons residing therein, * * * is taxable, except such as is by law exempt from taxation.

WHEN LISTED AND ASSESSED

Sec. 273.01 * * * Personal Property shall be listed and assessed annually with reference to its value on May 1, and if acquired on that day, shall be listed by or for the persons acquiring it.

Sec. 273.32. By whom listed. Personal Property shall be listed in the following manner:

1. Every person of full age and sound mind, being a resident of this state, shall list all of his *** personal property.

2. He shall also list separately, and in the name of his principal, all personal and other personal property in his possession, and or otherwise controlled by him as agent or attorney.

3. The property of a minor, lunatic, or insane person shall be listed by his guardian, or by the person having such property in charge.

4. The property of a person for whose benefit it is held in trust, by administrator of the estate of a deceased person, by the executor or administrator.

5. The property of a corporation whose assets are in the hands of a receiver, by such receiver.

6. The property of a body politic or corporate, by the proper agent or officer thereof.

7. The property of a firm or company, by a partner or agent thereof.

8. The property of manufacturers and others in the hands of an agent, by such agent in the name of his principal, as merchandise.

Sec. 273.26 Where listed. Except as otherwise in this chapter provided, personal property shall be listed and assessed in the county, town, or district where owner, agent or trustee resides.

Sec. 273.27. Certain personal property; where listed. All household furniture, musical instruments, sewing machines, washing machines, washing machines, wearing apparel of members of the family, and all personal property used by the owner for personal and domestic purposes, or for the use of his family residing with him, shall be listed and assessed in the district where the same is usually kept.

Sec. 273.29. Merchants and manufacturers. All personal property pertaining to the business of a merchant or of a manufacturer shall be listed in the town or district where his business is carried on ***.

Sec. 273.30. Farm property of non-resident. Where the owner of livestock or other personal property connected with a farm does not reside on the farm, the same shall be listed and assessed in the town or district, where the farm is situated. If the farm is situated in several towns or districts, it shall be listed and assessed in the town or district in which the principal place of business of such farm is located.

Sec. 273.32. Elevators, etc. on railroad. All elevators and warehouses, and other personal property used in the business of operating land of any railroad company, which are not in good faith owned, operated and exclusively controlled by such company, shall be listed and assessed as personal property in the town or district where situated.

Sec. 273.33. Pipeline Companies, Subdivision 1. Personal property of *** pipeline companies engaged in the business of transporting natural gas, gasoline, or other petroleum products *** shall be listed and assessed in the county, town, or district where the same is usually kept.

Subdivision 2. The personal property, consisting of the pipeline system of mains, pipes and equipment attached thereto, of pipeline companies and others engaged in the operations or business of transporting natural gas, gasoline, or other petroleum products through pipelines, shall be listed with and assessed by the Commissioner of Taxation. This subdivision shall not apply to the assessment of the personal property of such companies engaged primarily in the business of retail commerce, gas companies engaged primarily in the business of selling natural gas to consumers at retail nor to pipelines used by the owner thereof for the transportation of its own products or products owned by it for such owner's own consumption and not for resale to others. On or before the fifteenth day of November, the commissioner shall certify the assessed value of such property, the amount of such personal property assessed against each company in each district in which such property is located.

Sec. 273.35. Gas and Water Companies. The personal property of gas and water companies shall be listed and assessed in the town or district where the principal or other place of business of the company is located.

Sec. 273.36. Electric Light and Power Companies to be assessed where property is located. Personal property of electric light and power companies having a fixed situs in any city, village, or borough shall be listed and assessed in the town or district where such property is located in where the principal or other place of business of the company is located.

Sec. 273.37. Electric Light and Power Companies and others operating electric power; place of listing and assessment of personal property; and of electric transmission lines, and of poles, towers, and foresets. Subdivision 1. Personal property of electric light and power companies, and other individuals and partnerships supplying electric power, shall be listed with and assessed by the commissioner of taxation as provided in Section 273.40 and 273.41, shall be listed with and assessed in the district where situated, except as otherwise provided.

Subdivision 2. All transmission and distribution lines, and equipment attached thereto, having a fixed situs outside the corporate limits of villages, cities, and boroughs, shall be listed with and assessed as provided in Section 273.40 and 273.41, shall be listed with and assessed by the Commissioner of Taxation in the county where situated. On or before the fifteenth day of November, the commissioner shall certify the true and full value fixed by law, and, on or before the fifteenth day of November, shall certify to the auditor of each county in which such property is located the amount of such assessment made against each company and persons owning such property.

Sec. 273.23. Merchants; Consignees. Every merchant required to list his property shall state also the value of his property pertaining to his business as a merchant. No consignee shall be required to list for taxation any property the product of this state, nor the value of any property consigned to him from any other place for the sole purpose of being stored or forwarded, if he has no interest in such property, and derives no profit from its sale.

Sec. 273.24. Manufacturers. Every manufacturer required to list his property shall state also the value of all articles purchased, received, or manufactured, and of all articles sold, or disposed of, and of all stock in any process of manufacturing, combining, rectifying or refining. Every manufacturer and person owning a manufacturing establishment, shall also state the value of all machinery, tools, implements, the value of all material, machinery, tools, and implements used or designed to be used in any such process, except such fixtures as have been considered real property.

Sec. 273.44. Estate of decedents. The personal property of the estate of a deceased person shall be listed and assessed at the place of listing at the time of his death.

Sec. 273.45. Persons under Guardianship. The personal property of a minor under guardianship shall be listed and assessed where the guardian resides and of every other person under guardianship, where the ward resides.

Sec. 273.46. Assignees and receivers. Personal property in the hands of assignees and receivers shall be listed and assessed at the place of listing before his appointment.

Sec. 273.47. Property moved between May and July. The owner of personal property removing from one county, town, or district to another between May 1 and July 1, shall be assessed in either in the place of his residence or in the place where such property remains in this state from another place between said dates shall but the property owned by him on May 1 of such year, in the county, town, or district where such property remains, and the assessor shall make an assessor that he is held for tax of the current year on the property in another state.

Sec. 273.48. Where listed in case of doubt. In case of doubt as to the proper place of listing personal property or where it cannot be listed in the town or district where the owner resides, or in the county, the place for listing and assessing shall be determined by the county board of equalization, and if between different counties, or places in different counties, by the Commissioner of Taxation ***.

Sec. 273.25. Lists to be verified. Every person required to list property shall make and deliver to the assessor, on the blank furnished upon blanks furnished by him, a verified statement of all personal property owned by him on May 1 of the current year. He shall also list separately and in the name of his principal, all personal property in his possession or under his control which *** he is required to list for taxation as agent or attorney, guardian, parent, trustee, executor, administrator, receiver, accounting officer, partner, factor, or in any other capacity ***.

Sec. 273.65. Examination under oath. Whenever the assessor shall be of the opinion that the person listing property for himself, or for any other person, company, or corporation, has not made a full, fair, and complete statement of the property required to be listed, or has disregard in the amount of the property he is required to list, and, if such person shall refuse to make full discovery under oath, the assessor shall make a statement of such person or his principal according to his best judgment and information.

Section 273.68. Failure to obtain list. In case of failure to obtain a statement of personal property, the assessor shall ascertain the amount of value of such property, and assess the same at such amount, and add to the tax list of such person, company, or corporation, he shall also and deliver to the person assessed a copy of the statement showing the valuation of the property so listed.

Sec. 273.20. Assessor may enter dwellings, etc. Any officer authorized by law to assess property for taxation may, when necessary to obtain information, enter any dwelling, manufacturing establishment, house, building, or structure, and view the same and the property therein.

Sec. 629.05. False statement regarding property. Every person who, in making any statement, oral or written, which is required or authorized by law to be made as a basis of imposing or reducing any tax or assessment, shall willfully make any statement as to any material matter which he knows to be false, shall be guilty of a gross misdemeanor.

Sec. 273.13. Classification of property—Subdivision 1. Raw classified. Class one shall consist of raw, unmanufactured, and unprocessed and not subject to any gross earnings or other tax (As in Iowa) and not for purposes of taxation as provided by this section.

Subdivision 2. Class one. Class one shall consist of unprocessed shall constitute class one and shall be valued and assessed at fifty (50) per cent of its true and full value. ***

Class 1a. All direct products of the blast and open hearth furnaces that are utilized in the form produced and are not further processed, shall constitute class one and shall be valued and assessed at 15 per cent of the full and true value thereof.

Subdivision 3. Class 2. All household goods and furniture, including clocks, musical instruments, sewing machines, wearing apparel of members of the family and all personal property actually used by the owner thereof for personal and domestic purposes, or for the use of his family residing with him, shall constitute class two and shall be valued and assessed at 25 per cent of the full and true value thereof.

Subdivision 4. Class 3. All agricultural products, except as provided by class three "a" and class three "d," stocks of merchandise of merchants, and all goods, wares, and merchandise, including raw materials and manufactured articles, all tools, implements and machinery, whether fixtures or otherwise, except as provided by class three "c" and "d" and all buildings and structures owned by corporations and situated upon land of the State of Minnesota or the United States, or otherwise, except as provided hereinafter and devoted or adaptable to rural but not necessarily agricultural use shall constitute class three and shall be valued and assessed at 30 per cent of the full and true value thereof.

Subdivision 5. Class 3a. All agricultural products in the hands of the producer shall constitute class three "a" and shall be valued and assessed at 20 per cent of the full and true value thereof. Provided, however, that grain in the hands of the producer shall be exempt from taxation. * * *

Subdivision 6. Class 3d. Livestock, poultry, all horses, mules and asses used exclusively for agricultural purposes, all agricultural tools, implements and machinery, and all farm buildings and structures owned by persons shall constitute class three "d" and shall be valued and assessed at 20 per cent of the full and true value thereof.

Subdivision 9. Class 4. All property not included in the preceding classes shall constitute class four and shall be valued and assessed at forty (40) per cent of the full and true value thereof.

Minnesota Statutes, Section 270.07. The commissioner of taxation shall prescribe the form of all blanks and books required under this chapter . . .

Minnesota Statutes, Section 273.03. The county auditor shall annually provide the necessary assessment books and blanks at the expense of the county, for and to correspond with each assessment district. He shall make out, in the real property assessment book, complete lists of all lands or lots subject to taxation, showing the names of the owners, if to him known; and, if unknown, so stated opposite each tract or lot, the number of acres, and the lots or parts of lots or blocks included in each description of property.***

Minnesota Statutes, Section 273.04. The assessors and at least one member of each local board of review shall meet at the office of the county auditor on a day to be fixed by the commissioner of taxation for the purpose of receiving instructions as to their duties under the laws of the state. Each assessor attending such meetings shall receive as compensation for such service the sum of $7.50 per day for each day necessarily consumed in attending such meeting, and mileage at the rate of seven cents per mile, and each board of review member the sum of $6.00 per day and mileage at the rate of five cents per mile for each mile necessarily traveled in going from his home to and returning from the county seat, to be computed by the usually traveled route, and paid out of the county treasury upon the warrant of the county auditor.

The forms in this book are prescribed for the 1960 assessment by JOSEPH M. ROBERTSON, Commissioner of Taxation

Real Estate

Personal

INDEX TO SECTIONS

SECTION	PAGE
Sec. 1	
" 2	
" 3	
" 4	
" 5	
" 6	
" 7	
" 8	
" 9	
" 10	
" 11	
" 12	
" 13	
" 14	
" 15	
" 16	
" 17	
" 18	
" 19	
" 20	
" 21	
" 22	
" 23	
" 24	
" 25	
" 26	
" 27	
" 28	
" 29	
" 30	
" 31	
" 32	
" 33	
" 34	
" 35	
" 36	

For Convenience of Auditor in Showing Boundaries of School Districts

Township No. 142 *Range No.* 26 *Mer. P. M.*



Returns Showing Grain Received in or Handled by Elevators, Warehouses and Mills in the ..... of ..... in the County of ..... for the Year Ending May 1, 1960.

MILLER-DAVIS CO., MINNEAPOLIS

NAMES OF OWNERS	ADDRESS	Bushels of Wheat	Bushels of Soy Beans	Bushels of Flax	Total No. of Bushels of Wheat, Soy Beans and Flax	★ Tax of ½ Mill per Bushel Dollars	Cts.	Bushels of Corn	Bushels of Barley	Bushels of Rye	Bushels of Oats	Bushels of Buckwheat	Bushels of all Other Grains	Total No. Bushels Corn, Barley, Rye, Oats, Buckwheat and all Other Grains	★ Tax of ½ Mill Per Bushel Dollars	Cts.	★ Total Tax Dollars	Cts.	REMARKS

Note ★ Assessors will not fill these Columns

Plat of Lakeside Park

Real Estate

Personal

SUMMARY OF TAX COLLECTION

Original Levy	$ 6111.04	
Additions	$	
		$
Abatements		$
		$ 6111.04

COLLECTIONS

March Settlement	$ 982.65	
June Settlement	$ 2821.14	
November Settlement	$ 1358.54	
January Settlement	$ 104.54	$ 5265.87
		$
Over Collected	$	
Under Collected	$	
Delinquent	$ 845.17	$ 845.17
Total		$ 6111.04

TABULAR SCHEDULE OF VALUATIONS, RATES AND TAXES

LEVIED IN THE Town OF Slater

COUNTY OF CASS, STATE OF MINNESOTA

School District No.	Agricultural Lands (Dollars)	Non-Agricultural Lands (Dollars)	Personal Property (Dollars)	Total Value of all Property except Money and Credits (Dollars)	Total Rate of State Tax (Mills)	Rev. (Mills)	R. & B. (Mills)	Welfare (Mills)	Bonds and Int. (Mills)	OPERA (Mills)	Civil Def. (Mills)	Total Rate of County Tax (Mills)	Rev. (Mills)	R. & B. (Mills)	Drag Tax (Mills)	State Loan (Mills)	B.d. (Mills)	(Mills)	(Mills)	(Mills)	Total Rate of Town Tax (Mills)
118	12,517	3853 a na	2120 2164	20,649	H. 6.84 N.H. 7.01 13.85	33.3	20.58.04	Co. Nurse 2. A&B Bldg 2. Agric Assn. .15		5.63	.23	12.17	4.97.27				4.16				53.33

School District No.	Local 1 Mill (Mills)	Special (Mills)	State Loan (Mills)	Deficiency (Mills)	Tuition (Mills)	Transportation (Mills)	E.O. (Mills)	OPERA B.d. (Mills)
118	25.663.39.31 50.663.39.31						5.17 5.31 22.51 5.17 5.31 22.51	

OP. excluding State rate:

School District No.	Mills	Total Rate of Sch'l Tax (Mills)	Total Rate of all Taxes (Mills)
	103.88 138.88	285.75 310.75	
a	278.91		
na	303.91		

TAXES LEVIED

LOCAL 1 MILL AND SPECIAL SCHOOL TAXES BY DISTRICTS

Local 1 Mill	Special	State Loan	Def.	E.O.	OPERA	B.d.	Total School Taxes
	36580	9701	575.18	7491	7770	329.37	1519.97
	30085	3789	236.53	3081	3145	135.44	778.47
	66665	13690	811.71	10572	10965	464.81	2298.44

ALL OTHER TAXES

FUNDS	Rate	Amounts
State —Non-Homestead,		80.70
State —Homestead,		120.71
County Revenue,		687.61
County Road and Bridge,		412.98
County Welfare,		1198.47
Bonds and Interest		
OPERA		116.25
Civil Defense		4.75
Town Revenue,		101.18
Town Road and Bridge,		150.12
Town Drag,		
Town State Loan,		
Bonds & Int.		847.41
		1101.71
School Local 1 Mill,		
School Special,		666.65
School State Loan,		136.90
Deficiency		811.71
Tuition		
Transportation		
E.O.		105.72
OPERA		109.65
Bonds & Int.		464.81
		2298.44
		6111.04

Assessed Value

	Rural	All Other	Personal Property	Total
Homestead	6110			6110
Non-Homestead	10,255		4284	14,539
Total	16,365		4284	20,649

C.2 3017
Other 1272

Co. Nurse 41.30
A&B Bldg 41.30
Agric Assn. 10.32
252.91

Total Taxes Real Estate 4844.50
Pers. Prop. 1266.54
Total 6111.04

Total Levy, $ 6111.04

Total Number of Acres 38152.4

State of Minnesota, } ss.
COUNTY OF CASS

I, E. C. Peterson, Auditor of said County and State aforesaid, do hereby certify that the foregoing is a true and correct Schedule, showing the valuation of all the taxable property, in the Town of Slater in said County, the several rates of Taxation and Totals of the several Tax Funds levied thereon, for the year A. D. 196 5

Witness my hand and official seal, this 13 day of January A. D. 196 5

SEAL

E. C. Peterson County Auditor
By Helen Bilben Deputy

COLLECTIONS OF TAXES OF 1960, Town of Alaska, CASS COUNTY, MINNESOTA

FUNDS	MARCH SETTLEMENT 1961	JUNE SETTLEMENT 1961	NOV. SETTLEMENT 1961	Amount Collected from Nov. 19____ to First Monday in Jan. 19____	REDUCTIONS	Total Reductions and Collected	BALANCE UNCOLLECTED	ADDITIONS	Total Uncollected to First Monday in January, 19____
State—Non-Homestead,	6.81	14.39	18.58	.42					
State—Homestead,	7.11	62.07	33.07	2.39					
County Revenue,	110.32	317.16	152.24	11.62					
County Road and Bridge,	66.56	190.49	91.43	6.98					
County Welfare,	198.14	552.58	265.34	20.26					
County Bond and Interest, P.E.&a.	18.74	33.61	25.74	1.97					
Civil Def.	.77	2.19	1.05	.08					
Co. Nurse	6.66	19.05	9.14	.70					
R.&B. Bldg.	6.66	19.05	9.14	.70					
Town Revenue,	16.31	46.67	22.41	1.71					
Town Road and Bridge,	24.19	69.25	33.24	2.54					
Town Drag,									
Town State Loan,									
B.&Int.	136.97	392.22	188.17	14.37					
School Local 1 Mill,									
School Special,	122.76	295.85	145.09	13.10					
School State Loan,	22.06	68.15	30.31	2.31					
Deficiency	136.79	374.41	179.71	13.73					
Tuition									
Transportation									
E.&O.	17.04	48.76	23.40	1.79					
B.&Int.	74.98	214.39	102.91	7.85					
P.E.&a.	17.68	50.57	24.28	1.85					
Agric. Asn.	1.65	4.76	2.29	.17					
	982.65	2821.14	1357.54	104.54					

		LOCAL 1 MILL	SPECIAL	STATE LOAN	Int.	E.O.	B.&Int.	P.E.&a.			TOTALS
MARCH SETTLEMENT	School District No.										
	118-a		43.61	11.57	6.85	8.44	34.29	9.32			181.26
	118-na		79.15	10.49	6.22	3.10	38.64	8.36			204.00
	Totals		122.76	22.06	13.07	17.04	74.98	17.68			385.26
JUNE SETTLEMENT	School District No.										
	118-a		138.88	47.97	28.41	37.04	162.36	38.41			751.57
	118-na		114.47	15.18	9.00	11.72	51.53	12.16			213.06
	Totals		253.35	63.15	37.41	48.76	214.39	50.57			1046.63
NOVEMBER SETTLEMENT	School District No.										
	118a		61.59	8.17	4.42	6.30	27.73	6.55			158.76
	118na		83.50	22.14	13.29	17.10	75.18	17.73			346.94
	Totals		145.09	30.31	17.71	23.40	102.91	24.28			505.70
NOVEMBER to JANUARY	School District No.										
	118a		4.35	1.15	6.85	.89	3.92	.92			18.08
	118na		8.75	1.16	6.88	.90	3.93	.93			22.55
	Totals		13.10	2.31	13.73	1.79	7.85	1.85			40.63
ADDITIONS	School District No.										
	Totals										
REDUCTIONS	School District No.										
	Totals										

Plat of Taxable Parcels
Real Estate
Personal

Assessment Roll and Tax List of Real Property in the Town of Stater, Cass County, Minnesota, for Taxes for the Year 1960.

Form 5CD · MILLER-DAVIS CO., MINNEAPOLIS

* Indicate Type of Property: R-Residential, C-Commercial, I-Industrial, U-Utility, F-Farm, L-Lakeshore, T-Timber, M-Mineral

		DESCRIPTION OF PROPERTY							TRUE AND FULL VALUATIONS				ASSESSED VALUATIONS																									
													RURAL				ALL OTHER																					
IN WHOSE NAME ASSESSED		SUBDIVISION	Sec. or Lot	Town or Block	Rng.	Number of Acres of Land (Acres 100ths)	No. School District	Indicate Homestead Yes or No	Agricultural Reg. Yes or No	Indicate Type of Property	LAND Exclusive of Structures and Improvements	BUILDINGS and Other Structures	MACHINERY Permanently Attached to Real Estate	TOTAL True and Full Value	Homestead Up to $4,000 20%	Over $4,000 and Non-Homestead 33⅓%	Timber Land Class 5c 20%	Homestead Up to $4,000 25%	Over $4,000 and Non-Homestead 40%	MACHINERY Permanently Attached to Real Estate 33⅓%	Seasonal and Recreational Cabins 33⅓%	TOTAL ASSESSED VALUE	Total Assessed Value as Equalized by the Board of Review	FINAL EQUALIZED VALUE
											Dollars	Dollars	Dollars	Dollars	Dollars	Dollars	Dollars	Dollars	Dollars	Dollars	Dollars	Dollars	Dollars	Dollars
U. S. of America	1	~~N ½ of N W ¼~~ Govt Lot 1	1	142	26		118																	
U. S. of America	2	~~N W ¼ of N E ¼~~ Govt Lot 2																						
U. S. of America	3	S W ¼ of N E ¼																						
State of Minnesota	4	S E ¼ of N E ¼																						
	5																							
U. S. of America	6	~~N E ¼ of N W ¼~~ Govt Lot 3																						
U. S. of America	7	~~N W ¼ of N W ¼~~ Govt Lot 4																						
U. S. of America	8	S W ¼ of N W ¼																						
State of Minnesota	9	S E ¼ of N W ¼																						
	10																							
State of Minnesota	11	N E ¼ of S W ¼																						
State of Minnesota	12	N W ¼ of S W ¼																						
U. S. of America	13	S W ¼ of S W ¼																						
State of Minnesota	14	S E ¼ of S W ¼																						
	15																							
State of Minnesota	16	N E ¼ of S E ¼																						
State of Minnesota	17	N W ¼ of S E ¼																						
State of Minnesota	18	S W ¼ of S E ¼																						
State of Minnesota	19	~~S E ¼ of S E ¼~~ Govt Lot 5																						
	20																							

	SOLD FOR TAXES	VALUATIONS BY SCHOOL DISTRICTS AS EQUALIZED BY DEPARTMENT OF TAXATION						Tax Including State Homestead	State Tax on Non-Homestead	SPECIAL TAXES	SPECIAL TAXES	TOTAL TAXES		PAID	WHEN PAID	Number of Receipt	March Settlement 1961	June Settlement 1961	Penalty	November Settlement 1961	Penalty	Collections to First Monday in January 1962	Penalty	Delinquent on First Monday in January 1962	Total Delinquent Tax and Penalty	REMARKS
		District No. ____ Rate ____ Mills	District No. ____ Rate ____ Mills	District No. ____ Rate ____ Mills	District No. ____ Rate ____ Mills	District No. ____ Rate ____ Mills	District No. ____ Rate ____ Mills	____ Mills	____ Mills						Month Day Year											
		Dollars	Dollars	Dollars	Dollars	Dollars	Dollars	$ cts.	$ cts.	$ cts.	$ cts.	$ cts.					$ cts.	$ cts.	$ cts.	$ cts.	$ cts.	$ cts.	$ cts.	$ cts.	$ cts.	
1													1													
2													2													
3													3													
4													4													
5													5													
6													6													
7													7													
8													8													
9													9													
10													10													
11													11													
12													12													
13													13													
14													14													
15													15													
16													16													
17													17													
18													18													
19													19													
20													20													

Form S.C.D. MILLER-DAVIS CO., MINNEAPOLIS

Assessment Roll and Tax List of Real Property in the Town of Slater, Cass County, Minnesota, for Taxes for the Year 1960.

• Indicate Type of Property: R-Residential, C-Commercial, I-Industrial, U-Utility, F-Farm, L-Lakeshore, T-Timber, M-Mineral

	In Whose Name Assessed	Description of Property: Subdivision	Sec. or Lot	Town or Block	Rng.	Number of Acres of Land (Acres 100ths)	No. School District	Indicate Homestead Yes or No	Agri. or Seas. Recr. Yes or No	• Indicate Type of Property	True and Full Valuations: Land Exclusive of Structures and Improvements (Dollars)	Buildings and Other Structures (Dollars)	Machinery Permanently Attached to Real Estate (Dollars)	Total True and Full Value (Dollars)	Assessed Valuations: Rural: Homestead Up to $4,000 20% (Dollars)	Rural: Over $4,000 and Non-Homestead 33⅓% (Dollars)	All Other: Timber Land Class 3c 20% (Dollars)	All Other: Homestead Up to $4,000 25% (Dollars)	All Other: Over $4,000 and Non-Homestead 40% (Dollars)	All Other: Machinery Permanently Attached to Real Estate 33⅓% (Dollars)	All Other: Seasonal and Recreational Cabins 33⅓% (Dollars)	Total Assessed Value (Dollars)	Total Assessed Value as Equalized by the Board of Review (Dollars)	Final Equalized Value (Dollars)
1	U. S. of America	~~N½ of NW¼~~ Govt Lot 1		2		142.26	118																	
2	U. S. of America	~~N½ of NW¼~~ Govt Lot 2																						
3	State of Minnesota	SW¼ of NE¼																						
4	U. S. of America	SE¼ of NE¼																						
5																								
6	U. S. of America	~~N½ of NW¼~~ Govt Lot 3																						
7	State of Minnesota	~~NW¼ of NW¼~~ Govt Lot 4																						
8	State of Minnesota	~~SW¼ of NW¼~~ Govt Lot 5																						
9	State of Minnesota	~~SE¼ of NW¼~~ Govt Lot 6																						
10																								
11		NE¼ of SW¼																						
12	State of Minnesota	~~NW¼ of SW¼~~ Govt Lot 10																						
13	U. S. of America	SW¼ of SW¼																						
14	Raymond J. & Muriel L. Olson	~~SE¼ of SW¼~~ Govt Lot 9				24.75		Yes	Yes	F	200	108 90		308 290	62 58							62 58		
15																								
16	U. S. of America	NE¼ of SE¼																						
17	State of Minnesota	~~NW¼ of SE¼~~ Govt Lot 7																						
18	U. S. of America	~~SW¼ of SE¼~~ Govt Lot 8																						
19	U. S. of America	SE¼ of SE¼																						
20																								
						24.75					200	108 90		308 290	62 58							62 58		

	Sold for Taxes	Valuations by School Districts as Equalized by Department of Taxation: District No. 118 Rate 28.75 Mills (Dollars)	District No. ___ Rate ___ Mills (Dollars)	District No. ___ Rate ___ Mills (Dollars)	District No. ___ Rate ___ Mills (Dollars)	District No. ___ Rate ___ Mills (Dollars)	District No. ___ Rate ___ Mills (Dollars)	Tax Including State Homestead ___ Mills ($ cts.)	State Tax on Non-Homestead ___ Mills ($ cts.)	Special Taxes ($ cts.)	Special Taxes ($ cts.)	Total Taxes ($ cts.)	Paid	When Paid (Month Day Year)	Number of Receipt	March Settlement 1961 ($ cts.)	June Settlement 1961 ($ cts.)	Penalty ($ cts.)	November Settlement 1961 ($ cts.)	Penalty ($ cts.)	Collections to First Monday in January 1962 ($ cts.)	Penalty ($ cts.)	Delinquent on First Monday in January 1962 ($ cts.)	Total Delinquent Tax and Penalty ($ cts.)	Remarks
1																									
2																									
3																									
4																									
5																									
6																									
7																									
8																									
9																									
10																									
11																									
12																									
13																									
14		H 62						17.72				17.72	PAID IN FULL MAR 23 1961		5539		17.72								
15																									
16																									
17																									
18																									
19																									
20																									
		H 62						17.72				17.72					17.72								

Assessment Roll and Tax List of Real Property in the Town of Slater, Cass County, Minnesota, for Taxes for the Year 1960.

Form 5C11 MILLER-DAVIS CO., MINNEAPOLIS

* Indicate Type of Property: R-Residential, C-Commercial, I-Industrial, U-Utility, F-Farm, L-Lakeshore, T-Timber, M-Mineral

	In Whose Name Assessed	Description of Property: Subdivision	Sec. or Lot	Town or Block	Rng.	Number of Acres of Land: Acres	100ths	No. School District	Indicate Homestead Yes or No	Agri. or Seas. Recr. Yes or No	* Indicate Type of Property	True and Full Valuations: Land Exclusive of Structures and Improvements	Buildings and Other Structures + 30%	Machinery Permanently Attached to Real Estate	Total True and Full Value	Assessed Valuations: Rural: Homestead Up to $4,000 20%	Rural: Over $4,000 and Non-Homestead 33⅓%	All Other: Timber Land Class 3a 20%	All Other: Homestead Up to $4,000 25%	All Other: Over $4,000 and Non-Homestead 40%	All Other: Machinery Permanently Attached to Real Estate 33⅓%	Seasonal and Recreational Cabins 33⅓%	Total Assessed Value	Total Assessed Value as Equalized by the Board of Review	Final Equalized Value
						Acres	100ths					Dollars	Dollars	Dollars	Dollars	Dollars	Dollars	Dollars	Dollars	Dollars	Dollars	Dollars	Dollars	Dollars	Dollars
U. S. of America	1	~~NE¼ of NW¼~~ Lot 1	3	142	26			118																	
State of Minnesota	2	~~NW¼ of NW¼~~ Lot 2																							
U. S. of America	3	SW¼ of NE¼																							
U. S. of America	4	SE¼ of NE¼																							
	5																								
Josef Wilson	6	~~NE¼ of NW¼~~ Lot 3				41	52		NO	SK Yes	T	120	36 30		156 150							52 50	52 50		
U. S. of America	7	~~NW¼ of NW¼~~ Lot 4																							
State of Minnesota	8	~~SW¼ of NW¼~~ Lot 5																							
U. S. of America	9	~~SE¼ of NW¼~~ Lot 6																							
	10																								
U. S. of America	11	~~NE¼ of SW¼~~ Lot 7																							
U. S. of America	12	~~NW¼ of SW¼~~ Lot 9																							
U. S. of America	13	SW¼ of SW¼																							
U. S. of America	14	~~SE¼ of SW¼~~ Lot 8																							
	15																								
U. S. of America	16	~~NE¼ of SE¼~~ Lot 10																							
U. S. of America	17	NW¼ of SE¼																							
U. S. of America	18	SW¼ of SE¼																							
U. S. of America	19	SE¼ of SE¼																							
	20																								
						41	52					120	36 30		156 150							52 50	52 50		

Valuations by School Districts as Equalized by Department of Taxation

	Sold for Taxes	District No. 119 Rate 225.76 Mills	District No. ..... Rate ..... Mills	District No. ..... Rate ..... Mills	District No. ..... Rate ..... Mills	District No. ..... Rate ..... Mills	District No. ..... Rate ..... Mills	Tax Including State Homestead ..... Mills	State Tax on Non-Homestead 7.61 Mills	Special Taxes	Special Taxes	Total Taxes	Paid	When Paid	Number of Receipt	March Settlement 1961	June Settlement 1961	Penalty	November Settlement 1961	Penalty	Collections to First Monday in January 1962	Penalty	Delinquent on First Monday in January 1962	Total Delinquent Tax and Penalty	Remarks
		Dollars	Dollars	Dollars	Dollars	Dollars	Dollars	$ cts.	$ cts.	$ cts.	$ cts.	$ cts.		Month Day Year		$ cts.	$ cts.	$ cts.	$ cts.	$ cts.	$ cts.	$ cts.	$ cts.	$ cts.	
1													1												
2													2												
3													3												
4													4												
5													5												
6		52						1486	36			1522	6	PAID IN FULL MAY 15 1961	6245		1522								
7													7												
8													8												
9													9												
10													10												
11													11												
12													12												
13													13												
14													14												
15													15												
16													16												
17													17												
18													18												
19													19												
20													20												
		52						1486	36			1522					1522								

Assessment Roll and Tax List of Real Property in the Town of Slater, Cass County, Minnesota, for Taxes for the Year 1960.

Form 5-LD MILLER-DAVIS CO., MINNEAPOLIS

* Indicate Type of Property: R-Residential, C-Commercial, I-Industrial, U-Utility, F-Farm, L-Lakeshore, T-Timber, M-Mineral

	In Whose Name Assessed		Description of Property: Subdivision	Sec. or Lot	Town or Block	Rng.	Number of Acres of Land (Acres 100ths)	No. School District	Indicate Homestead Yes or No	Agri. or Res. Res. Yes or No	* Indicate Type of Property	True and Full Valuations: Land Exclusive of Structures and Improvements (Dollars)	Buildings and Other Structures (Dollars)	Machinery Permanently Attached to Real Estate (Dollars)	Total True and Full Value (Dollars)	Assessed Valuations: Rural: Homestead Up to $4,000 20% (Dollars)	Rural: Over $4,000 and Non-Homestead 33⅓% (Dollars)	All Other: Timber Land Class 5c 20% (Dollars)	All Other: Homestead Up to $4,000 25% (Dollars)	All Other: Over $4,000 and Non-Homestead 40% (Dollars)	All Other: Machinery Permanently Attached to Real Estate 33⅓% (Dollars)	All Other: Seasonal and Recreational Cabins 33⅓% (Dollars)	Total Assessed Value	Total Assessed Value as Equalized by the Board of Review (Dollars)	Final Equalized Value (Dollars)
	U. S. of America	1	~~N E ¼ of N E ¼~~ Government Lot 1	4	142.26			118																	
	State of Minnesota	2	~~N W ¼ of N E ¼~~ Government Lot 2																						
	State of Minnesota	3	S W ¼ of N E ¼																						
	State of Minnesota	4	S E ¼ of N E ¼																						
		5																							
	State of Minnesota	6	~~N E ¼ of N W ¼~~ Government Lot 3																						
	State of Minnesota	7	~~N W ¼ of N W ¼~~ Government Lot 4																						
	State of Minnesota	8	S W ¼ of N W ¼																						
	State of Minnesota	9	S E ¼ of N W ¼																						
		10																							
	U. S. of America	11	N E ¼ of S W ¼																						
	U. S. of America	12	N W ¼ of S W ¼																						
	U. S. of America	13	S W ¼ of S W ¼																						
	U. S. of America	14	S E ¼ of S W ¼																						
		15																							
	U. S. of America	16	N E ¼ of S E ¼																						
	U. S. of America	17	N W ¼ of S E ¼																						
	U. S. of America	18	S W ¼ of S E ¼																						
	U. S. of America	19	S E ¼ of S E ¼																						
		20																							

	Sold for Taxes	Valuations by School Districts as Equalized by Department of Taxation: District No. ___ Rate ___ Mills (Dollars)	District No. ___ Rate ___ Mills (Dollars)	District No. ___ Rate ___ Mills (Dollars)	District No. ___ Rate ___ Mills (Dollars)	District No. ___ Rate ___ Mills (Dollars)	District No. ___ Rate ___ Mills (Dollars)	Tax including State Homestead ___ Mills ($ cts.)	State Tax on Non-Homestead ___ Mills ($ cts.)	Special Taxes ($ cts.)	Special Taxes ($ cts.)	Total Taxes ($ cts.)		Paid	When Paid: Month Day Year	Number of Receipt	March Settlement 1961 ($ cts.)	June Settlement 1961 ($ cts.)	Penalty ($ cts.)	November Settlement 1961 ($ cts.)	Penalty ($ cts.)	Collections to First Monday in January 1962 ($ cts.)	Penalty ($ cts.)	Delinquent on First Monday in January 1962 ($ cts.)	Total Delinquent Tax and Penalty ($ cts.)	Remarks
1													1													
2													2													
3													3													
4													4													
5													5													
6													6													
7													7													
8													8													
9													9													
10													10													
11													11													
12													12													
13													13													
14													14													
15													15													
16													16													
17													17													
18													18													
19													19													
20													20													

Assessment Roll and Tax List of Real Property in the Town of Slater

Form 5CD · MILLER-DAVIS CO., MINNEAPOLIS

* Indicate Type of Property: R-Residential, C-Commercial, I-Industrial, U-Utility, F-Farm, L-Lakeshore, T-Timber, M-Mineral

Cass County, Minnesota, for Taxes for the Year 1960.

	IN WHOSE NAME ASSESSED	DESCRIPTION OF PROPERTY: SUBDIVISION	Sec. or Lot	Town or Block	Rng.	Number of Acres of Land (Acres 100ths)	No. School District	Indicate Homestead Yes or No	Agri. or Non-Agri. Yes or No	Indicate Type of Property	TRUE AND FULL VALUATIONS: LAND Exclusive of Structures and Improvements (Dollars)	BUILDINGS and Other Structures (Dollars)	MACHINERY Permanently Attached to Real Estate (Dollars)	TOTAL True and Full Value (Dollars)	ASSESSED VALUATIONS: RURAL: Homestead Up to $1,000 20% (Dollars)	RURAL: Over $1,000 and Non-Homestead 33⅓% (Dollars)	ALL OTHER: Timber Land Class 3c 20% (Dollars)	ALL OTHER: Homestead Up to $4,000 25% (Dollars)	ALL OTHER: Over $4,000 and Non-Homestead 40% (Dollars)	MACHINERY Permanently Attached to Real Estate 33⅓% (Dollars)	Seasonal and Recreational Cabins 33⅓% (Dollars)	TOTAL ASSESSED VALUE (Dollars)	Total Assessed Value as Equalized by the Board of Review (Dollars)	FINAL EQUALIZED VALUE (Dollars)
1	U. S. of America	~~N E ¼ of N E ¼~~ Lot 1	5	142	26		118																	
2	U. S. of America	~~N W ¼ of N E ¼~~ Lot 2																						
3	U. S. of America	S W ¼ of N E ¼																						
4	U. S. of America	S E ¼ of N E ¼																						
5																								
6	U. S. of America	~~N E ¼ of N W ¼~~ Lot 3																						
7	U. S. of America	~~N W ¼ of N W ¼~~ Lot 4																						
8	U. S. of America	S W ¼ of N W ¼																						
9	U. S. of America	S E ¼ of N W ¼																						
10																								
11	U. S. of America	N E ¼ of S W ¼																						
12	U. S. of America	N W ¼ of S W ¼																						
13	U. S. of America	~~S W ¼ of S W ¼~~ Lot 5																						
14	U. S. of America	S E ¼ of S W ¼																						
15																								
16	U. S. of America	N E ¼ of S E ¼																						
17	U. S. of America	N W ¼ of S E ¼																						
18	U. S. of America	S W ¼ of S E ¼																						
19	U. S. of America	S E ¼ of S E ¼																						
20																								

	SOLD FOR TAXES	VALUATIONS BY SCHOOL DISTRICTS AS EQUALIZED BY DEPARTMENT OF TAXATION: District No. ..... Rate ..... Mills (Dollars)	District No. ..... Rate ..... Mills (Dollars)	District No. ..... Rate ..... Mills (Dollars)	District No. ..... Rate ..... Mills (Dollars)	District No. ..... Rate ..... Mills (Dollars)	District No. ..... Rate ..... Mills (Dollars)	Tax including State Homestead ..... Mills ($ cts.)	State Tax on Non-Homestead ..... Mills ($ cts.)	SPECIAL TAXES ($ cts.)	SPECIAL TAXES ($ cts.)	TOTAL TAXES ($ cts.)		PAID	WHEN PAID (Month Day Year)	Number of Receipt	March Settlement 1961 ($ cts.)	June Settlement 1961 ($ cts.)	Penalty ($ cts.)	November Settlement 1961 ($ cts.)	Penalty ($ cts.)	Collections to First Monday in January 1962 ($ cts.)	Penalty ($ cts.)	Delinquent on First Monday in January 1962 ($ cts.)	Total Delinquent Tax and Penalty ($ cts.)	REMARKS
1													1													
2													2													
3													3													
4													4													
5													5													
6													6													
7													7													
8													8													
9													9													
10													10													
11													11													
12													12													
13													13													
14													14													
15													15													
16													16													
17													17													
18													18													
19													19													
20													20													

Form S.C.D. MILLER-DAVIS CO., MINNEAPOLIS

Assessment Roll and Tax List of Real Property in the Town of Slater, Cass County, Minnesota, for Taxes for the Year 1960.

* Indicate Type of Property: R-Residential, C-Commercial, I-Industrial, U-Utility, F-Farm, L-Lakeshore, T-Timber, M-Mineral

	In Whose Name Assessed	Description of Property: Subdivision	Sec. or Lot	Town or Block	Rng.	Number of Acres of Land (Acres 100ths)	No. School Districts	Indicate Homestead Yes or No	Agri. or Rural Res. Yes or No	Indicate Type of Property	True and Full Valuations: Land Exclusive of Structures and Improvements (Dollars)	Buildings and Other Structures + 20% (Dollars)	Machinery Permanently Attached to Real Estate (Dollars)	Total True and Full Value (Dollars)	Assessed Valuations: Rural: Homestead Up to $4,000 20% (Dollars)	Rural: Over $4,000 and Non-Homestead 33⅓% (Dollars)	All Other: Timber-Land Class 3c 20% (Dollars)	All Other: Homestead Up to $4,000 25% (Dollars)	All Other: Over $4,000 and Non-Homestead 40% (Dollars)	All Other: Machinery Permanently Attached to Real Estate 33⅓% (Dollars)	All Other: Seasonal and Recreational Cabins 33⅓% (Dollars)	Total Assessed Value (Dollars)	Total Assessed Value as Equalized by the Board of Review (Dollars)	Final Equalized Value (Dollars)
1	U. S. of America	~~N E ¼ of N W ¼~~ Govt Lot 1	6	142	26		118																	
2	State of Minnesota	~~N W ¼ of N W ¼~~ Govt Lot 2																						
3	H. R. + Clara Slater	S W ¼ of N E ¼				40		Yes	Yes	F	200	270 / 225		470 / 425	94 / 85							94 / 85		
4	U. S. of America	S E ¼ of N E ¼																						
5																								
6	State of Minnesota	~~N E ¼ of N W ¼~~ Govt Lot 3																						
7	State of Minnesota	N W ¼ of N W ¼ Govt Lot 4																						
8	State of Minnesota	S W ¼ of N W ¼ Govt Lot 5																						
9	State of Minnesota	S E ¼ of N W ¼																						
10																								
11	State of Minnesota	N E ¼ of S W ¼																						
12	State of Minnesota	~~N W ¼ of S W ¼~~ Govt Lot 6																						
13	U. S. of America	~~S W ¼ of S W ¼~~ Govt Lot 7																						
14	U. S. of America	S E ¼ of S W ¼																						
15																								
16	U. S. of America	N E ¼ of S E ¼																						
17	H. R. + Clara Slater	N W ¼ of S E ¼				40		Yes	Yes	F	200			200	40							40		
18	State of Minnesota	S W ¼ of S E ¼																						
19	U. S. of America	~~S E ¼ of S E ¼~~ Govt Lot 8																						
20																								
						80					400	270 / 225		670 / 625	134 / 125							134 / 125		

	Sold for Taxes	Valuations by School Districts as Equalized by Department of Taxation: District No. 118 Rate 285.75 Mills (Dollars)	District No. ... Rate ... Mills (Dollars)	District No. ... Rate ... Mills (Dollars)	District No. ... Rate ... Mills (Dollars)	District No. ... Rate ... Mills (Dollars)	District No. ... Rate ... Mills (Dollars)	Tax including State Homestead ... Mills ($ cts.)	State Tax on Non-Homestead ... Mills ($ cts.)	Special Taxes ($ cts.)	Special Taxes ($ cts.)	Total Taxes ($ cts.)	Paid	When Paid (Month Day Year)	Number of Receipt	March Settlement 1961 ($ cts.)	June Settlement 1961 ($ cts.)	Penalty ($ cts.)	November Settlement 1961 ($ cts.)	Penalty ($ cts.)	Collections to First Monday in January 1962 ($ cts.)	Penalty ($ cts.)	Delinquent on First Monday in January 1962 ($ cts.)	Total Delinquent Tax and Penalty ($ cts.)	Remarks
1																									
2																									
3		H 94						26.86				26.86	PAID IN FULL	OCT 27 1961	17676						26.86				2.5 pen. 9.23
4																									
5																									
6																									
7																									
8																									
9																									
10																									
11																									
12																									
13																									
14																									
15																									
16																									
17		H 40						11.44				11.44	PAID IN FULL	OCT 27 1961	17676						11.44				2.5 pen. 4.29
18																									
19																									
20																									
		H 134						38.30				38.30									38.30				

Form 5CD MILLER-DAVIS CO., MINNEAPOLIS

Assessment Roll and Tax List of Real Property in the Town of Platte

* Indicate Type of Property: R-Residential, C-Commercial, I-Industrial, U-Utility, F-Farm, L-Lakeshore, T-Timber, M-Mineral

Cass County, Minnesota, for Taxes for the Year 1960.

	IN WHOSE NAME ASSESSED	DESCRIPTION OF PROPERTY: SUBDIVISION	Sec. or Lot	Town or Block	Rng.	Number of Acres of Land (Acres 100ths)	No. School District	Indicate Homestead Yes or No	Agricultural Homestead Yes or No	Indicate Type of Property	TRUE AND FULL VALUATIONS: LAND Exclusive of Structures and Improvements	BUILDINGS and Other Structures + 20%	MACHINERY Permanently Attached to Real Estate	TOTAL True and Full Value	ASSESSED VALUATIONS: RURAL: Homestead Up to $4,000 20%	RURAL: Over $4,000 and Non-Homestead 33⅓%	ALL OTHER: Timber Land Class 3c 20%	ALL OTHER: Homestead Up to $4,000 25%	ALL OTHER: Over $4,000 and Non-Homestead 40%	ALL OTHER: MACHINERY Permanently Attached to Real Estate 33⅓%	ALL OTHER: Seasonal and Recreational Cabins 33⅓%	TOTAL ASSESSED VALUE	Total Assessed Value as Equalized by the Board of Review	FINAL EQUALIZED VALUE
						Acres					Dollars	Dollars	Dollars	Dollars	Dollars	Dollars	Dollars	Dollars	Dollars	Dollars	Dollars	Dollars	Dollars	Dollars
1	Gladys I. Moody, Edward Frederick & Kay Donald Maddox	N E¼ of N E¼ Government Lot 5	7	142	26	35.75	118	No	Yes	F	110	1560 / 1500		1670 / 1410		557 / 470						557 / 470		
2	" " " " "	N W¼ of N E¼				40		No	Yes	F	180			180		60						60		
3	State of Minnesota	S W¼ of N E¼				40																		
4	Gladys I. Moody, Edward Frederick & Kay Donald Maddox	S E¼ of N E¼				40		No	Yes	F	180			180		60						60		
5																								
6	John H. + Wilma M. Daniels	N E¼ of N W¼				40		Yes	Yes	F	200	510 / 425		710 / 625	142 / 125							142 / 125		
7	" " "	N W¼ of N W¼ Government Lot 1				40.93		Yes	Yes	F	180			180	36							36		
8	State of Minnesota	S W¼ of N W¼ Government Lot 2																						
9	U. S. of America	S E¼ of N W¼																						
10																								
11	U. S. of America	N E¼ of S W¼																						
12	U. S. of America	N W¼ of S W¼ Government Lot 3																						
13	U. S. of America	S W¼ of S W¼ Government Lot 4																						
14	U. S. of America	S E¼ of S W¼																						
15																								
16	Gladys I. Moody, Edward Frederick & Kay Donald Maddox	N E¼ of S E¼				40		No	Yes	F	180			180		60						60		
17	State of Minnesota	N W¼ of S E¼																						
18	State of Minnesota	S W¼ of S E¼																						
19	State of Minnesota	S E¼ of S E¼																						
20																								
						276.68					1030	2070 / 1785		3100 / 2775	178 / 161	737 / 650						915 / 811		

	SOLD FOR TAXES	VALUATIONS BY SCHOOL DISTRICTS AS EQUALIZED BY DEPARTMENT OF TAXATION: District No. 119, Rate 285.75 Mills	District No. ..., Rate ... Mills	District No. ..., Rate ... Mills	District No. ..., Rate ... Mills	District No. ..., Rate ... Mills	District No. ..., Rate ... Mills	Tax including State Homestead ... Mills	State Tax on Non-Homestead 7.6 Mills	SPECIAL TAXES	SPECIAL TAXES	TOTAL TAXES	PAID	WHEN PAID (Month Day Year)	Number of Receipt	March Settlement 1961	June Settlement 1961	Penalty	November Settlement 1961	Penalty	Collections to First Monday in January 1962	Penalty	Delinquent on First Monday in January 1962	Total Delinquent Tax and Penalty	REMARKS
		Dollars	Dollars	Dollars	Dollars	Dollars	Dollars	$ cts.	$ cts.	$ cts.	$ cts.	$ cts.				$ cts.	$ cts.	$ cts.	$ cts.	$ cts.	$ cts.	$ cts.	$ cts.	$ cts.	
1		557						15916	390			16306	2nd HALF PAID OCT 3 1961 / 1st HALF PAID MAY 31 1961	16017 / 13198		8153		8153						4251
2		60						1714	42			1756	2nd HALF PAID OCT 3 1961 / 1st HALF PAID MAY 31 1961	16017 / 13198			1756		1756					
3																									
4		60						1714	42			1756	2nd HALF PAID OCT 3 1961 / 1st HALF PAID MAY 31 1961	16017 / 13198										
5																									
6	H 142							4058				4058	PAID IN FULL MAY 29 1961	17321			4058							9352
7	H 36							1028				1028	PAID IN FULL MAY 29 1961	17321			1028							
8																									
9																									
10																									
11																									
12																									
13																									
14																									
15																									
16		60						1714	42			1756	2nd HALF PAID OCT 3 1961 / 1st HALF PAID MAY 31 1961	16017 / 13198			878		878					4251
17																									
18																									
19																									
20																									
		H 178 / 737 / 915						26144	516			26660					15873		10787						

Form S.C.D. MILLER-DAVIS CO., MINNEAPOLIS

Assessment Roll and Tax List of Real Property in the Town of Slater

* Indicate Type of Property: R-Residential, C-Commercial, I-Industrial, U-Utility, F-Farm, L-Lakeshore, T-Timber, M-Mineral

In Whose Name Assessed		Description of Property: Subdivision	Sec. or Lot	Town or Block	Rng.	Number of Acres of Land (Acres 100ths)	No. School District	Indicate Homestead Yes No	Agrt. or Seas. Rev. Yes No	* Indicate Type of Property	True and Full Valuations: Land (Exclusive of Structures and Improvements)	Buildings and Other Structures	Machinery Permanently Attached to Real Estate	Total True and Full Value	Assessed Valuations: Rural: Homestead Up to $1,000 20%	Rural: Over $1,000 and Non-Homestead 33⅓%	All Other: Timber Land Class 3c 20%	All Other: Homestead Up to $1,000 25%	All Other: Over $1,000 and Non-Homestead 40%	All Other: Machinery Permanently Attached to Real Estate 33⅓%	All Other: Seasonal and Recreational Cabins 33⅓%	Total Assessed Value	Total Assessed Value as Equalized by the Board of Review	Final Equalized Value
											Dollars	Dollars	Dollars	Dollars	Dollars	Dollars	Dollars	Dollars	Dollars	Dollars	Dollars	Dollars	Dollars	Dollars
U. S. of America	1	NE ¼ of NE ¼				8 14226		118																
U. S. of America	2	NW ¼ of NE ¼																						
U. S. of America	3	SW ¼ of NE ¼																						
U. S. of America	4	SE ¼ of NE ¼																						
	5																							
Mary E. & Elwyn L. Pohl	6	NE ¼ of NW ¼				52.43		Yes	Yes	F	210			210	42							42		
U. S. of America	7	~~NW ¼ of NW ¼~~ Gov't Lot 1																						
Gladys J. Moody, Edward Frederick & Rep. Donald Maddox	8	SW ¼ of NW ¼				50.40		No	Yes	F	180			180		60						60		
Mary E. & Elwyn L. Pohl	9	SE ¼ of NW ¼				44.85		Yes	Yes	F	270			270	54							54		
	10																							
	11	NE ¼ of SW ¼				46.30		Yes	Yes	F	255	2160		2415	483							483		
Gladys J. Moody, Edward Frederick & Rep. Donald Maddox	12	NW ¼ of SW ¼				46.30		No	Yes	F	180	1855		2035	411							411		
U. S. of America	13	N ½ of SW ¼ of SW ¼ less 5 acres														60						60		
Elwyn L. & Mary E. Pohl	14	SE ¼ of SW ¼				40		Yes	Yes	F	150			150	30							30		
State of Minnesota	15	5 acres of N ½ of SW ¼ of SW ¼																						
U. S. of America	16	NE ¼ of SE ¼																						
Mary E. & Elwyn L. Pohl	17	NW ¼ of SE ¼				36.50		Yes	Yes	F	180			180	36							36		
" " "	18	SW ¼ of SE ¼				42.55		Yes	Yes	F	230			230	46							46		
U. S. of America	19	SE ¼ of SE ¼																						
State of Minnesota	20	S ½ of S ½ of S ½ of S ½																						
						364.33					1655	2160		3815	691							691		
												1803		3455	619	120						739		

Plat of Lakeside Park

Cass County, Minnesota, for Taxes for the Year 1960.

	Sold for Taxes (Date)	Valuations by School Districts as Equalized by Department of Taxation: District No. / Rate Mills	District No. / Rate Mills	District No. / Rate Mills	District No. / Rate Mills	District No. / Rate Mills	Tax including State Homestead Mills	State Tax on Non-Homestead 7.01 Mills	Special Taxes	Special Taxes	Total Taxes	Paid	When Paid (Month Day Year)	Number of Receipt	March Settlement 1961	June Settlement 1961	Penalty	November Settlement 1961	Penalty	Collections to First Monday in January 1962	Penalty	Delinquent on First Monday in January 1962	Total Delinquent Tax and Penalty	Remarks
	Dollars	Dollars	Dollars	Dollars	Dollars	Dollars	$ cts.	$ cts.	$ cts.	$ cts.	$ cts.				$ cts.	$ cts.	$ cts.	$ cts.	$ cts.	$ cts.	$ cts.	$ cts.	$ cts.	
1												1												
2												2												
3												3												
4												4												
5												5												
6	H 42						1200				1200	6	2nd HALF PAID OCT 3 1961 / 1st HALF PAID MAY 31 1961	19429 / 12335		600		600						
7												7												
8	60						1714	42			1756	8	2nd HALF PAID OCT 3 1961 / 1st HALF PAID MAY 31 1961	19429 / 13195		878		878						9981
9	H 54						1544				1544	9	2nd HALF PAID OCT 3 1961 / 1st HALF PAID MAY 31 1961	19429 / 12335		772		772						9983
10												10												
11	H 483						13802				13802	11	2nd HALF PAID OCT 3 1961 / 1st HALF PAID MAY 31 1961	19429 / 12335		690 1		690 1						
12	60						1714	42			1756	12	2nd HALF PAID OCT 3 1961 / 1st HALF PAID MAY 31 1961	19429 / 13195		878		878						9982
13												13												
14	H 30						858				858	14	2nd HALF PAID OCT 3 1961 / 1st HALF PAID MAY 31 1961	19429 / 12335		429		429						9989
15												15												
16												16												
17	H 36						1028				1028	17	2nd HALF PAID OCT 3 1961 / 1st HALF PAID MAY 31 1961	19429 / 12335		514		514						9984
18	H 46						1314				1314	18	2nd HALF PAID OCT 3 1961 / 1st HALF PAID MAY 31 1961			657		657						
19												19												
20												20												
	H 691 / 120 / 811						23174	84			23258					11629		11629						

Form 5CD—MILLER-DAVIS CO., MINNEAPOLIS

Assessment Roll and Tax List of Real Property in the Town of Walker, Cass County, Minnesota, for Taxes for the Year 1960.

* Indicate Type of Property: R-Residential, C-Commercial, I-Industrial, U-Utility, F-Farm, L-Lakeshore, T-Timber, M-Mineral

		DESCRIPTION OF PROPERTY								TRUE AND FULL VALUATIONS				ASSESSED VALUATIONS											
														RURAL		ALL OTHER									
IN WHOSE NAME ASSESSED		SUBDIVISION	Sec. or Lot	Town or Block	Rng.	Number of Acres of Land: Acres	Number of Acres of Land: 100ths	No. School District	Indicate Homestead Yes or No	Agri. or Seas. Rcrr. Yes or No	* Indicate Type of Property	LAND Exclusive of Structures and Improvements	BUILDINGS and Other Structures	MACHINERY Permanently Attached to Real Estate	TOTAL True and Full Value	Homestead Up to $4,000 20%	Over $4,000 and Non-Homestead 33⅓%	Timber Land Class 3c 20%	Homestead Up to $4,000 25%	Over $4,000 and Non-Homestead 40%	MACHINERY Permanently Attached to Real Estate 33⅓%	Seasonal and Recreational Cabins 33⅓%	TOTAL ASSESSED VALUE	Total Assessed Value as Equalized by the Board of Review	FINAL EQUALIZED VALUE
												Dollars	Dollars	Dollars	Dollars	Dollars	Dollars	Dollars	Dollars	Dollars	Dollars	Dollars	Dollars	Dollars	Dollars
U. S. of America	1	NE¼ of NE¼	9	142	26			118																	
U. S. of America	2	NW¼ of NE¼																							
U. S. of America	3	SW¼ of NE¼																							
U. S. of America	4	SE¼ of NE¼																							
	5																								
U. S. of America	6	NE¼ of NW¼																							
U. S. of America	7	NW¼ of NW¼																							
U. S. of America	8	SW¼ of NW¼																							
U. S. of America	9	SE¼ of NW¼																							
	10																								
U. S. of America	11	NE¼ of SW¼																							
U. S. of America	12	NW¼ of SW¼																							
U. S. of America	13	SW¼ of SW¼																							
U. S. of America	14	SE¼ of SW¼																							
	15																								
U. S. of America	16	NE¼ of SE¼																							
U. S. of America	17	NW¼ of SE¼																							
U. S. of America	18	SW¼ of SE¼																							
U. S. of America	19	SE¼ of SE¼																							
	20																								

	SOLD FOR TAXES	VALUATIONS BY SCHOOL DISTRICTS AS EQUALIZED BY DEPARTMENT OF TAXATION: District No.____ Rate____ Mills	District No.____ Rate____ Mills	District No.____ Rate____ Mills	District No.____ Rate____ Mills	District No.____ Rate____ Mills	District No.____ Rate____ Mills	Tax including State Homestead ____Mills	State Tax on Non-Homestead ____Mills	SPECIAL TAXES	SPECIAL TAXES	TOTAL TAXES		PAID	WHEN PAID	Number of Receipt	March Settlement 1961	June Settlement 1961	Penalty	November Settlement 1961	Penalty	Collections to First Monday in January 1962	Penalty	Delinquent on First Monday in January 1962	Total Delinquent Tax and Penalty	REMARKS
		Dollars	Dollars	Dollars	Dollars	Dollars	Dollars	$ cts.	$ cts.	$ cts.	$ cts.	$ cts.			Month Day Year		$ cts.	$ cts.	$ cts.	$ cts.	$ cts.	$ cts.	$ cts.	$ cts.	$ cts.	
1													1													
2													2													
3													3													
4													4													
5													5													
6													6													
7													7													
8													8													
9													9													
10													10													
11													11													
12													12													
13													13													
14													14													
15													15													
16													16													
17													17													
18													18													
19													19													
20													20													

Form 5CD MILLER-DAVIS CO., MINNEAPOLIS

Assessment Roll and Tax List of Real Property in the Town of States

* Indicate Type of Property: R-Residential, C-Commercial, I-Industrial, U-Utility, F-Farm, L-Lakeshore, T-Timber, M-Mineral

Cass County, Minnesota, for Taxes for the Year 1960.

		DESCRIPTION OF PROPERTY									TRUE AND FULL VALUATIONS				ASSESSED VALUATIONS																													
															RURAL				ALL OTHER																											
IN WHOSE NAME ASSESSED		SUBDIVISION	Sec. or Lot	Town or Block	Rng.	Number of Acres of Land	No. School District	Indicate Homestead Yes No	Agri. or Seas. Rec. Yes No	* Indicate Type of Property	LAND Exclusive of Structures and Improvements	BUILDINGS and Other Structures + 20%	MACHINERY Permanently Attached to Real Estate	TOTAL True and Full Value	Homestead Up to $4,000 20%	Over $4,000 and Non-Homestead 33⅓%	Timber Land Class 3c 20%	Homestead Up to $4,000 25%	Over $4,000 and Non-Homestead 40%	MACHINERY Permanently Attached to Real Estate 33⅓%	Seasonal and Recreational Cabins 33⅓%	TOTAL ASSESSED VALUE	Total Assessed Value as Equalized by the Board of Review	FINAL EQUALIZED VALUE
						Acres 100ths					Dollars	Dollars	Dollars	Dollars	Dollars	Dollars	Dollars	Dollars	Dollars	Dollars	Dollars	Dollars	Dollars	Dollars
U. S. of America	1	NE¼ of NE¼	10	142	26		# 118																	
U. S. of America	2	NW¼ of NE¼																						
Carl + Freda Larson	3	W. 10.63 acres of Govt Lots 3				10.63		Yes	Yes	T	50			50	10							10		
U. S. of America	4	SE¼ of NE¼																						
U. S. of America	5	Govt Lot 3 less W. 10.63 acres																						
Carl + Freda Larson	6	NE¼ of NW¼				40		Yes	Yes	F	200			200	40							40		
" " "	7	NW¼ of NW¼				40		Yes	Yes	F	200			200	40							40		
" " "	8	SW¼ of NW¼				40		Yes	Yes	F	200			200	40							40		
" " "	9	~~SE¼ of NW¼~~ Govt Lot 4				26.75		Yes	Yes	F	150	438		588	118							118		
	10											365		515	103							103		
U. S. of America	11	~~NE¼ of SW¼~~ Govt Lot 6																						
U. S. of America	12	NW¼ of SW¼																						
U. S. of America	13	SW¼ of SW¼																						
U. S. of America	14	~~SE¼ of SW¼~~ Govt Lot 6																						
	15																							
U. S. of America	16	~~NE¼ of SE¼~~ Govt Lot 1																						
U. S. of America	17	~~NW¼ of SE¼~~ Govt Lot 2																						
	18	SW¼ of SE¼																						
	19	SE¼ of SE¼																						
	20																							
						157.38					800	438 365		1238 1165	248 233							248 233		

	SOLD FOR TAXES	VALUATIONS BY SCHOOL DISTRICTS AS EQUALIZED BY DEPARTMENT OF TAXATION						Tax including State Homestead	State Tax on Non-Homestead	SPECIAL TAXES	SPECIAL TAXES	TOTAL TAXES	PAID	WHEN PAID	Number of Receipt	March Settlement 1961	June Settlement 1961	Penalty	November Settlement 1961	Penalty	Collections to First Monday in January 1962	Penalty	Delinquent on First Monday in January 1962	Total Delinquent Tax and Penalty	REMARKS
		District No. 118 Rate 28.75 Mills	District No. Rate Mills	District No. Rate Mills	District No. Rate Mills	District No. Rate Mills	District No. Rate Mills																		
		Dollars	Dollars	Dollars	Dollars	Dollars	Dollars	$ cts.	$ cts.	$ cts.	$ cts.	$ cts.		Month Day Year		$ cts.	$ cts.	$ cts.	$ cts.	$ cts.	$ cts.	$ cts.	$ cts.	$ cts.	
1																									
2																									
3		H 10						286				286	31	2nd Half Paid OCT 26 1961 HALF PAID MAY 31 1961											
4																									
5																									
6		H 40						1144				1144	31	2nd Half Paid OCT 26 1961 HALF PAID MAY 31 1961	11165										
7		H 40						1144				1144	31	2nd Half Paid OCT 26 1961 HALF PAID MAY 31 1961	12832		35.45		35.45						16887
8		H 40						1144				1144	31	2nd Half Paid OCT 26 1961 HALF PAID MAY 31 1961											16887
9		H 118						3372				3372	31	2nd Half Paid OCT 26 1961 HALF PAID MAY 31 1961											"
10																									"
11																									
12																									
13																									
14																									
15																									
16																									
17																									
18																									
19																									
20																									
		H 248						7090				7090					35.45		35.45						

Assessment Roll and Tax List of Real Property in the Town ..... of Backus .....

Form 5CD—MILLER-DAVIS CO., MINNEAPOLIS

* Indicate Type of Property: R-Residential, C-Commercial, I-Industrial, U-Utility, F-Farm, L-Lakeshore, T-Timber, M-Mineral

Cass County, Minnesota, for Taxes for the Year 1960.

		DESCRIPTION OF PROPERTY									TRUE AND FULL VALUATIONS				ASSESSED VALUATIONS											
															RURAL		ALL OTHER									
IN WHOSE NAME ASSESSED		SUBDIVISION	Sec. or Lot	Town or Block	Rng.	Number of Acres of Land (Acres / 100ths)	No. School District	Indicate Homestead Yes or No	Agri. or Seas. Heir. Yes or No	* Indicate Type of Property	LAND Exclusive of Structures and Improvements (Dollars)	BUILDINGS and Other Structures + 28% (Dollars)	MACHINERY Permanently Attached to Real Estate (Dollars)	TOTAL True and Full Value (Dollars)	Homestead Up to $4,000 20% (Dollars)	Over $4,000 and Non-Homestead 33⅓% (Dollars)	Timber Land Class 3c 20% (Dollars)	Homestead Up to $4,000 25% (Dollars)	Over $4,000 Non-Homestead 40% (Dollars)	MACHINERY Permanently Attached to Real Estate 33⅓% (Dollars)	Seasonal and Recreational Cabins 33⅓% (Dollars)	TOTAL ASSESSED VALUE (Dollars)	Total Assessed Value as Equalized by the Board of Review (Dollars)	FINAL EQUALIZED VALUE (Dollars)
State of Minnesota	1	NE¼ of NE¼	11	142	26																					
U. S. of America	2	~~NW¼ of NW¼~~ Gent Pt 2																								
U. S. of America	3	SW¼ of NE¼																								
State of Minnesota	4	SE¼ of NE¼																								
Edgar A. + Norma H. Olson	5	Gent Pt 1						no	yes	L	30			30												
Milan De Groodt	6	~~NE¼ of NW¼~~ Gent Pt 3				25.75		no	yes	F	100	201 / 500	241 / 680	941 / 801	140 / 120	80 / 67					10	10 / 220 / 187				
" "	7	NW¼ of NW¼				40		yes	yes	T	120			120	24							24				
U. S. of America	8	SW¼ of NW¼																								
U. S. of America	9	SE¼ of NW¼																								
	10																									
State of Minnesota	11	NE¼ of SW¼																								
State of Minnesota	12	NW¼ of SW¼																								
Clarence E. + Minnie F. Nuss	13	~~SW¼ of SW¼~~ Gent Pt 4				37.25		yes	yes	F	185			185	37							37				
" " " "	14	SE¼ of SW¼				40		yes	yes	F	200	690 / 575		890 / 775	178 / 155							178 / 155				
	15																									
U. S. of America	16	NE¼ of SE¼																								
U. S. of America	17	NW¼ of SE¼																								
U. S. of America	18	SW¼ of SE¼																								
U. S. of America	19	SE¼ of SE¼																								
	20																									
						148					685	1531 / 1276		2166 / 1911	379 / 336	80 / 67					10	469 / 415				

	SOLD FOR TAXES	VALUATIONS BY SCHOOL DISTRICTS AS EQUALIZED BY DEPARTMENT OF TAXATION						Tax Including State Homestead (Mills)	State Tax on Non-Homestead 70 Mills	SPECIAL TAXES	SPECIAL TAXES	TOTAL TAXES		PAID	WHEN PAID	Number of Receipt	March Settlement 1961	June Settlement 1961	Penalty	November Settlement 1961	Penalty	Collections to First Monday in January 1962	Penalty	Delinquent on First Monday in January 1962	Total Delinquent Tax and Penalty	REMARKS
		District No. 118 Rate 2.2275 Mills	District No. ..... Rate ..... Mills	District No. ..... Rate ..... Mills	District No. ..... Rate ..... Mills	District No. ..... Rate ..... Mills	District No. ..... Rate ..... Mills								Month Day Year											
		Dollars	Dollars	Dollars	Dollars	Dollars	Dollars	$ cts.	$ cts.	$ cts.	$ cts.	$ cts.					$ cts.	$ cts.	$ cts.	$ cts.	$ cts.	$ cts.	$ cts.	$ cts.	$ cts.	
1													1													
2													2													
3													3													
4													4													
5		16						286	68			294	5	PAID IN FULL	MAR 2 1961	5538		2.94								9.924
6	OLD FOR TAXES	H 140 / 80						6286	56			6342	6											63.42		6976
7	OLD FOR TAXES	H 24						686				686	7											6.86		755
8													8													
9													9													
10													10													
11													11													
12													12													
13		H 37						1058				1058	13	PAID IN FULL	FEB 13 1961	5558		61.44								9.924
14		H 178						5086				5086	14	PAID IN FULL	FEB 13 1961											
15													15													
16													16													
17													17													
18													18													
19													19													
20													20													
		H 379 / 90 / 469						13402	64			13466					61.44	2.94								9.924

Assessment Roll and Tax List of Real Property in the Town of States, Cass County, Minnesota, for Taxes for the Year 1960.

Form 5CD—MILLER-DAVIS CO., MINNEAPOLIS

* Indicate Type of Property: R-Residential, C-Commercial, I-Industrial, U-Utility, F-Farm, L-Lakeshore, T-Timber, M-Mineral

		DESCRIPTION OF PROPERTY								TRUE AND FULL VALUATIONS				ASSESSED VALUATIONS																				
														RURAL			ALL OTHER																	
IN WHOSE NAME ASSESSED		SUBDIVISION	Sec. or Lot	Town or Block	Rng.	Number of Acres of Land		No. School District	Indicate Homestead Yes or No	Agri. or Seas. Recr. Yes or No	* Indicate Type of Property	LAND Exclusive of Structures and Improvements	BUILDINGS and Other Structures	MACHINERY Permanently Attached to Real Estate	TOTAL True and Full Value	Homestead Up to $4,000 20%	Over $4,000 and Non-Homestead 33⅓%	Timber Land Class 3c 20%	Homestead Up to $4,000 25%	Over $4,000 and Non-Homestead 40%	MACHINERY Permanently Attached to Real Estate 33⅓%	Seasonal and Recreational Cabins 33⅓%	TOTAL ASSESSED VALUE	Total Assessed Value as Equalized by the Board of Review	FINAL EQUALIZED VALUE	SOLD FOR TAXES	VALUATIONS BY SCHOOL DISTRICTS AS EQUALIZED BY DEPARTMENT OF TAXATION						Tax Including State Homestead	State Tax on Non-Homestead	SPECIAL TAXES	SPECIAL TAXES	TOTAL TAXES		PAID	WHEN PAID			Number of Receipt	March Settlement 1961	June Settlement 1961	Penalty	November Settlement 1961	Penalty	Collections to First Monday in January 1962	Penalty	Delinquent on First Monday in January 1962	Total Delinquent Tax and Penalty	REMARKS
						Acres	100ths					Dollars	Dollars	Dollars	Dollars	Dollars	Dollars	Dollars	Dollars	Dollars	Dollars	Dollars	Dollars	Dollars	Dollars		District No. Rate Mills	District No. Rate Mills	District No. Rate Mills	District No. Rate Mills	District No. Rate Mills	District No. Rate Mills	$ cts.	$ cts.	$ cts.	$ cts.	$ cts.			Month	Day	Year		$ cts.	$ cts.	$ cts.	$ cts.	$ cts.	$ cts.	$ cts.	$ cts.	$ cts.	
State of Minnesota	1	~~N E ¼ of N E ¼~~ Beach Lot 1	12	14	226			118																										
State of Minnesota	2	N W ¼ of N E ¼																																
U. S. of America	3	S W ¼ of N E ¼																																
State of Minnesota	4	S E ¼ of N E ¼																																
	5																																	
U. S. of America	6	N E ¼ of N W ¼																																
State of Minnesota	7	N W ¼ of N W ¼																																
U. S. of America	8	S W ¼ of N W ¼																																
U. S. of America	9	S E ¼ of N W ¼																																
	10																																	
U. S. of America	11	N E ¼ of S W ¼																																
U. S. of America	12	N W ¼ of S W ¼																																
U. S. of America	13	S W ¼ of S W ¼																																
U. S. of America	14	S E ¼ of S W ¼																																
	15																																	
U. S. of America	16	N E ¼ of S E ¼																																
U. S. of America	17	N W ¼ of S E ¼																																
U. S. of America	18	S W ¼ of S E ¼																																
U. S. of America	19	S E ¼ of S E ¼																																
	20																																	

Plat of Lakeside Park
2-26-2021

Form 5CD MILLER-DAVIS CO., MINNEAPOLIS

Assessment Roll and Tax List of Real Property in the Town of Shelter, Cass County, Minnesota, for Taxes for the Year 1960.

* Indicate Type of Property: R-Residential, C-Commercial, I-Industrial, U-Utility, F-Farm, L-Lakeshore, T-Timber, M-Mineral

		DESCRIPTION OF PROPERTY							TRUE AND FULL VALUATIONS				ASSESSED VALUATIONS																
													RURAL		ALL OTHER														
IN WHOSE NAME ASSESSED		SUBDIVISION	Sec. or Lot	Town or Block	Rng.	Number of Acres of Land (Acres 100ths)	No. School Districts	Indicate Homestead Yes or No	Agri. or Seas. Rec. Yes or No	* Indicate Type of Property	LAND Exclusive of Structures and Improvements	BUILDINGS and Other Structures	MACHINERY Permanently Attached to Real Estate	TOTAL True and Full Value	Homestead Up to $1,000 20%	Over $1,000 and Non-Homestead 33⅓%	Timber Land Class 3c 20%	Homestead Up to $1,000 25%	Over $1,000 and Non-Homestead 40%	MACHINERY Permanently Attached to Real Estate 33⅓%	Seasonal and Recreational Cabins 33⅓%	TOTAL ASSESSED VALUE	Total Assessed Value as Equalized by the Board of Review	FINAL EQUALIZED VALUE
											Dollars	Dollars	Dollars	Dollars	Dollars	Dollars	Dollars	Dollars	Dollars	Dollars	Dollars	Dollars	Dollars	Dollars
U. S. of America	1	NE¼ of NE¼	13	142	26	40 118																		
State of Minnesota	2	NW¼ of NE¼																						
U. S. of America	3	SW¼ of NE¼																						
U. S. of America	4	SE¼ of NE¼																						
	5																							
State of Minnesota	6	NE¼ of NW¼																						
State of Minnesota	7	NW¼ of NW¼																						
State of Minnesota	8	~~SW¼ of NW¼~~ Govt Lot 2																						
State of Minnesota	9	~~SE¼ of NW¼~~ Govt Lot 3																						
Frank D. + Theresa C. Burgess + Carmelo A. + Jerome D. Hogeveen	10	Govt Lot 6				25.05		no	no	L	21			21							7	7		
State of Minnesota	11	NE¼ of SW¼ Govt Lot 4																						
State of Minnesota	12	NW¼ of SW¼ Govt Lot 1																						
	13	SW¼ of SW¼																						
State of Minnesota	14	SE¼ of SW¼ Govt Lot 5																						
Frank D. + Theresa C. Burgess + Carmelo A. + Jerome D. Hogeveen	15	Govt Lot 7				14		no	no	L	15			15							5	5		
State of Minnesota	16	NE¼ of SE¼																						
State of Minnesota	17	NW¼ of SE¼																						
State of Minnesota	18	SW¼ of SE¼																						
State of Minnesota	19	SE¼ of SE¼																						
	20																							
						44.05					36			36							12	12		

	VALUATIONS BY SCHOOL DISTRICTS AS EQUALIZED BY DEPARTMENT OF TAXATION																												
SOLD FOR TAXES	District No. ___ Rate ___ Mills		District No. ___ Rate ___ Mills		District No. 118 Rate 310.75 Mills		District No. ___ Rate ___ Mills		District No. ___ Rate ___ Mills		Tax including State Homestead Mills	State Tax on Non-Homestead 7.31 Mills	SPECIAL TAXES	SPECIAL TAXES	TOTAL TAXES	PAID	WHEN PAID	Number of Receipt	March Settlement 1961	June Settlement 1961	Penalty	November Settlement 1961	Penalty	Collections to First Monday in January 1962	Penalty	Delinquent on First Monday in January 1962	Total Delinquent Tax and Penalty	REMARKS
	Dollars	Dollars	Dollars	Dollars	Dollars	Dollars	Dollars	Dollars	Dollars	Dollars	$ cts.	$ cts.	$ cts.	$ cts.	$ cts.		Month Day Year		$ cts.	$ cts.	$ cts.	$ cts.	$ cts.	$ cts.	$ cts.	$ cts.	$ cts.	$ cts.	
1																													
2																													
3																													
4																													
5																													
6																													
7																													
8																													
9																													
10					7						218	04			222												3.22	J 244	1.225
11																													
12																													
13																													
14																													
15					5						156	07			160												1.60	J 176	1.225
16																													
17																													
18																													
19																													
20																													
					12						374	08			382												3.82		

Assessment Roll and Tax List of Real Property in the Town of Platter, Cass County, Minnesota, for Taxes for the Year 1960.

Form 5CD · MILLER-DAVIS CO., MINNEAPOLIS

* Indicate Type of Property: R-Residential, C-Commercial, I-Industrial, U-Utility, F-Farm, L-Lakeshore, T-Timber, M-Mineral

	In Whose Name Assessed	Description of Property: Subdivision	Sec. or Lot	Town or Block	Rng.	Number of Acres of Land (Acres 100ths)	No. School District	Indicate Homestead Yes or No	Agri. or Seas. Rec. Yes or No	* Indicate Type of Property	True and Full Valuations: Land Exclusive of Structures and Improvements (Dollars)	Buildings and Other Structures + 20% (Dollars)	Machinery Permanently Attached to Real Estate (Dollars)	Total True and Full Value (Dollars)	Assessed Valuations: Rural: Homestead Up to $4,000 20% (Dollars)	Rural: Over $4,000 and Non-Homestead 33⅓% (Dollars)	All Other: Timber Land Class 3c 20% (Dollars)	All Other: Homestead Up to $4,000 25% (Dollars)	All Other: Over $4,000 Non-Homestead 40% (Dollars)	All Other: Machinery Permanently Attached to Real Estate 33⅓% (Dollars)	Seasonal and Recreational Cabins 33⅓% (Dollars)	Total Assessed Value (Dollars)	Total Assessed Value as Equalized by the Board of Review (Dollars)	Final Equalized Value (Dollars)
1		NE¼ of NE¼	14	14	226		4																	
2		NW¼ of NE¼					118																	
3		SW¼ of NE¼																						
4		SE¼ of NE¼																						
5																								
6	George M. Ruggles	That Part of Lot 2 lying W + S ~~Commencing at S.H.R.#1 less sold~~				7		no	SR no L		140	296 247		436 387							145 129	145 129		
7	Charles C. Johnson + Beverly Ann Ellison	150' of ~~Approx. 150' of~~ Govt Lot 2 ~~Commencing~~ S of W of Hwy				75		no	SR no L		51			51							17	17		
8	James A. + Bernice M. Helmuth	200' of ~~Approx. 150' of~~ Govt Lot 2 ~~Commencing~~ S of W of Hwy				1.50		yes	no L		60	144 120		204 180	41 36							41 36		
9	Leona H. Bloyer	That Part of Govt Lot 2 N + E of ~~S.H.R.#1 deed 2.1000'~~				7		no	yes T		51			51		17						17		
10	Ed. L. + Perry Anderson	50' x 200' of Govt Lot 2, W + S of Hwy				35		no	SR no L		53	120 100		173 153							58 51	58 51		
11	Raymond A. + Ethel Larson, Ia. int. + Edward L. + Helen Smith, Re. int.	W 100' of ~~N 100' of~~ S 150' of Govt Lot 2, S of W of Hwy						no	SR no L		60	360 300		420 360							140 120	140 120		
12	Thomas Rainstad	71.150' of ~~N 110'~~ of Govt Lot 2 W of Hwy						no	SR no L		40	180 150		240 210							80 70	80 70		
13	Howard E. + Ruth Wright	3 acs of that Part of Govt Lot 2 N + E of S.H.R.#1 Reg. N 252.7' Doc. 5 5141	3					no	SR no R		18	331 276		349 294							116 98	116 98		
14	Frank Brunsen	~~N 252.7' of Govt Lot 2 N of S.H.R.#1~~																						
15	Eugene Ingalls	S 514' of Govt Lot 2 N + E of C.H.R.#1																						
16		NE¼ of SE¼																						
17		NW¼ of SE¼																						
18		SW¼ of SE¼																						
19		SE¼ of SE¼																						
20																								
	(Continued on next Page)					17.60					492	1431 1193		1924 1686	41 36	17					556 485	614 538		

Cass County, Minnesota, for Taxes for the Year 1960.

	Sold for Taxes	Valuations by School Districts as Equalized by Department of Taxation: District No. 118 Rate 285.95 Mills (Dollars)	District No. 118 Rate 318.95 Mills (Dollars)	District No. ... Rate ... Mills (Dollars)	District No. ... Rate ... Mills (Dollars)	District No. ... Rate ... Mills (Dollars)	District No. ... Rate ... Mills (Dollars)	Tax Including State Homestead Mills ($ cts.)	State Tax on Non-Homestead 9.61 Mills ($ cts.)	Special Taxes ($ cts.)	Special Taxes ($ cts.)	Total Taxes ($ cts.)	Paid	When Paid (Month Day Year)	Number of Receipt	March Settlement 1961 ($ cts.)	June Settlement 1961 ($ cts.)	Penalty ($ cts.)	November Settlement 1961 ($ cts.)	Penalty ($ cts.)	Collections to First Monday in January 1962 ($ cts.)	Penalty ($ cts.)	Delinquent on First Monday in January 1962 ($ cts.)	Penalty ($ cts.)	Total Delinquent Tax and Penalty ($ cts.)	Remarks
1																										
2																										
3																										
4																										
5																										
6		145						41 44	1 02			42 46	PAID IN FULL	MAY 31 1961	12817		42 46									
7		17						4 86	1 20			4 98	PAID IN FULL	MAY 10 1961	6167		4 98									
8			41					12 74				12 74	PAID IN FULL	APR 25 1961	8634		12 74									
9		17						4 86	1 20			4 98	PAID IN FULL	APR 21 1961	8520		4 98									
10		58						16 58	4 00			16 98	PAID IN FULL	APR 27 1961	8738		16 98									
11		140						40 00	9 80			40 98	PAID IN FULL	MAY 31 1961	12823		40 98									
12	SOLD FOR TAXES	80						22 86	5 60			23 42	~~PAID IN FULL~~	~~MAY 30 1961~~	13347		23 42									
13		116						33 14	8 20			33 96	Balance Paid Part Paid	OCT 31 1961 SEP 13 1961	19524 15411				3 96 30 00							
14																										
15																										
16																										
17																										
18																										
19																										
20																										
		573	4 41 = 41 = 573 614					16 74 12 74 17 48	4 02			180 50					14 54		33 96							

Assessment Roll and Tax List of Real Property in the Town of Backus, Cass County, Minnesota, for Taxes for the Year 1960.

Form 5CD MILLER-DAVIS CO., MINNEAPOLIS

* Indicate Type of Property: R-Residential, C-Commercial, I-Industrial, U-Utility, F-Farm, L-Lakeshore, T-Timber, M-Mineral

	In Whose Name Assessed	Description of Property: Subdivision	Sec. or Lot	Town or Block	Rng.	Number of Acres of Land (Acres / 100ths)	No. School District	Indicate Homestead Yes or No	Age of Bldgs. Over 20 Yes or No	* Indicate Type of Property	True and Full Valuations: Land Exclusive of Structures and Improvements (Dollars)	Buildings and Other Structures (Dollars)	Machinery Permanently Attached to Real Estate (Dollars)	Total True and Full Value (Dollars)	Assessed Valuations: Rural: Homestead Up to $4,000 20% (Dollars)	Rural: Over $4,000 and Non-Homestead 33⅓% (Dollars)	All Other: Timber Land Class 3e 20% (Dollars)	All Other: Homestead Up to $4,000 25% (Dollars)	All Other: Over $4,000 and Non-Homestead 40% (Dollars)	All Other: Machinery Permanently Attached to Real Estate 33⅓% (Dollars)	All Other: Seasonal and Recreational Cabins 33⅓% (Dollars)	Total Assessed Value (Dollars)	Total Assessed Value as Equalized by the Board of Review (Dollars)	Final Equalized Value (Dollars)
	State of Minnesota																							
1		NE¼ of NE¼																						
2	~~State of Minnesota~~ Roland J. & Ella M. Clark	NW¼ of NE¼	14	142	26	40	118	Yes	Yes	F	240	312 / 260		552 / 500	110 / 100							110 / 100		
3	Pearl + Mabel Garrett	SW¼ of NE¼				40		Yes	Yes	T	200			200	40							40		
4	State of Minnesota	SE¼ of NE¼																						
5																								
6		NE¼ of NW¼																						
7	L. M. King	~~NW¼ of NW¼~~ Gauts Lot 1				2.25		no	Yes	T	24			24		8						8		
8	Bergard C. + LaVonne M. Sighen	~~SW¼ of NW¼~~ Gauts Lot 10				3.75		no	Yes	T	48			48		16						16		
9	Pearl + Mabel Garrett	~~SE¼ of NW¼~~ Gauts Lot 3				15.25		no / Yes	no	C	163	353 / 420		794 / 653	114 / 100	61 / 51						175 / 151		
10																								
11	John + Emma Nelson	~~NE¼ of SW¼~~ Gauts Lot 6				3.2		no / Yes	no	C	250	261 / 290	313 / 348	911 / 801	120 / 108	104 / 87						224 / 195		
12	Chas. H. Weiss, et al	~~NW¼ of SW¼~~ Gauts Lot 4				1.0		no	Yes	T	60			60		20						20		
13	Chas. H. + Thelma M. Weiss	~~SW¼ of SW¼~~ Gauts Lot 8				1.3		no	58 / 60	T	77	48 / 40		125 / 117						42 / 37		42 / 37		
14	Clarence + Minnie Vandetta	~~SE¼ of SW¼~~ Gauts Lot 7				32.50		no	no	C	267	1668 / 1390		1919 / 1641		640 / 547						640 / 547		
15																								
16	John J. + Delila G. Swing	~~NE¼ of SE¼~~ Gauts Lot 4				34.68		Yes	Yes	F	200	960 / 800		1160 / 1000	232 / 200							232 / 200		
17	State of Minnesota	NW¼ of SE¼																						
18	State of Minnesota	SW¼ of SE¼																						
19	John J. + Delila G. Swing	~~SE¼ of SE¼~~ Gauts Lot 5				32.75		Yes	Yes	F	150			150	30							30		
20																								
						261.18					1650	3543 / 3194		5903 / 5194	646 / 571	844 / 721				42 / 37		1537 / 1346		

Valuations by School Districts as Equalized by Department of Taxation: District No. 118 Rate 282.76 Mills; District No. 112 Rate 310.72 Mills; District No. ___ Rate ___ Mills; District No. ___ Rate ___ Mills; District No. ___ Rate ___ Mills

	Sold for Taxes	Valuations by School Districts as Equalized by Department of Taxation (Dollars)	Tax Including State Homestead Mills ($ cts.)	State Tax on Non-Homestead 1.0 Mills ($ cts.)	Special Taxes ($ cts.)	Special Taxes ($ cts.)	Total Taxes ($ cts.)	Paid	When Paid (Month Day Year)	Number of Receipt	March Settlement 1961 ($ cts.)	June Settlement 1961 ($ cts.)	Penalty ($ cts.)	November Settlement 1961 ($ cts.)	Penalty ($ cts.)	Collections to First Monday in January 1962 ($ cts.)	Penalty ($ cts.)	Delinquent on First Monday in January 1962 ($ cts.)	Total Delinquent Tax and Penalty ($ cts.)	Remarks
1																				
2		H 110	31.44				31.44	1st HALF PAID	MAY 31 1961	2820		15.72						15.72	0/729	Paid Under Protest
3		H 40	11.44				11.44	PAID IN FULL	DEC 7 1961 / NOV 15 1961	17734 / 17622						11.44	91			Amended 16060
4																				
5																				
6																				
7		8	2.28	06			2.34	PAID IN FULL	MAY 31 1961	7589		2.34								
8		16	4.58	12			4.70	PAID IN FULL	MAY 15 1961	6242		4.70								16066
9		H 114 / 61	54.38	42			54.80	PAID IN FULL	DEC 7 1961 / NOV 15 1961	17734 / 17622						54.80	4.39			9985 Amended 16060
10																				
11		H 120 / 104	69.63	72			70.35	PAID IN FULL	JUN 19 1961	13466				70.32	105					
12		20	5.72	14			5.86	PAID IN FULL	MAY 26 1961	6689		5.86								16067
13		42	12.00	30			12.30	PAID IN FULL	MAY 26 1961			12.30								16057
14		640	198.88	4.48			203.36	PAID IN FULL	MAR 29 1961	15577		203.36								Paid Under Protest 14960 Amended
15																				
16		H 232	66.30				66.30	2nd HALF PAID / 1st HALF PAID	OCT 31 1961 / MAY 31 1961	19458 / 12818		33.15		33.15						9284
17																				
18																				
19		H 30	8.58				8.58	2nd HALF PAID / 1st HALF PAID	OCT 31 1961 / MAY 31 1961	19459 / 12818		4.29		4.29						
20																				
		H 412 / 36 / 448	H 234 = 646 / 305 = 891 / 1537	142.34 / 32.26 / 46.20	624		471.44					281.72		109.76		66.24		15.16		

Assessment Roll and Tax List of Real Property in the Town of Backus

Form M.D. MILLER-DAVIS CO., MINNEAPOLIS

* Indicate Type of Property: R-Residential, C-Commercial, I-Industrial, U-Utility, F-Farm, L-Lakeshore, T-Timber, M-Mineral

Cass County, Minnesota, for Taxes for the Year 1960.

	IN WHOSE NAME ASSESSED	DESCRIPTION OF PROPERTY: SUBDIVISION	Sec. or Lot	Town or Block	Rng.	Number of Acres of Land (Acres 100ths)	No. School District	Indicate Homestead Yes or No	Agri. or Seas. Rec. Yes or No	* Indicate Type of Property	TRUE AND FULL VALUATIONS: LAND Exclusive of Structures and Improvements (Dollars)	BUILDINGS and Other Structures (Dollars)	MACHINERY Permanently Attached to Real Estate (Dollars)	TOTAL True and Full Value (Dollars)	ASSESSED VALUATIONS: RURAL: Homestead Up to $4,000 20% (Dollars)	RURAL: Over $4,000 and Non-Homestead 33⅓% (Dollars)	ALL OTHER: Timber Land Class 3e 20% (Dollars)	ALL OTHER: Homestead Up to $4,000 25% (Dollars)	ALL OTHER: Over $4,000 and Non-Homestead 40% (Dollars)	ALL OTHER: MACHINERY Permanently Attached to Real Estate 33⅓% (Dollars)	ALL OTHER: Seasonal and Recreational Cabins 33⅓% (Dollars)	TOTAL ASSESSED VALUE (Dollars)	Total Assessed Value as Equalized by the Board of Review (Dollars)	FINAL EQUALIZED VALUE (Dollars)
1		NE¼ of NE¼	15	142	26		# 118																	
2	U. S. of America	~~NW¼ of NE¼~~ Gov't Lot 1																						
3	U. S. of America	SW¼ of NE¼																						
4	U. S. of America	~~SE¼ of NE¼~~ Gov't Lot 2																						
5																								
6	U. S. of America	NE¼ of NW¼																						
7	State of Minnesota	NW¼ of NW¼																						
8	State of Minnesota	SW¼ of NW¼																						
9	U. S. of America	SE¼ of NW¼																						
10																								
11	State of Minnesota	NE¼ of SW¼																						
12	State of Minnesota	NW¼ of SW¼																						
13	U. S. of America	~~SW¼ of SW¼~~ Gov't Lot 4																						
14	U. S. of America	~~SE¼ of SW¼~~ Gov't Lot 3																						
15																								
16	State of Minnesota	W½ of NE¼ of SE¼																						
17	State of Minnesota	NW¼ of SE¼																						
18	State of Minnesota	SW¼ of SE¼																						
19	~~Shaer H. & Thelma Weiss~~ State of Minn	SE¼ of SE¼				40		no	yes	T	210			210		70						70	Forfeited	
20	State of Minnesota	~~E½ of NE¼ of SE¼~~																						
						40					210			210		70						70		
		Less Forf.				—					—			—		—						—		

	SOLD FOR TAXES	VALUATIONS BY SCHOOL DISTRICTS AS EQUALIZED BY DEPARTMENT OF TAXATION: District No. ... Rate ... Mills (Dollars)	District No. ... Rate ... Mills (Dollars)	District No. ... Rate ... Mills (Dollars)	District No. ... Rate ... Mills (Dollars)	District No. ... Rate ... Mills (Dollars)	District No. ... Rate ... Mills (Dollars)	Tax including State Homestead ... Mills ($ cts.)	State Tax on Non-Homestead ... Mills ($ cts.)	SPECIAL TAXES ($ cts.)	SPECIAL TAXES ($ cts.)	TOTAL TAXES ($ cts.)		PAID	WHEN PAID (Month Day Year)	Number of Receipt	March Settlement 1961 ($ cts.)	June Settlement 1961 ($ cts.)	Penalty ($ cts.)	November Settlement 1961 ($ cts.)	Penalty ($ cts.)	Collections to First Monday in January 1962 ($ cts.)	Penalty ($ cts.)	Delinquent on First Monday in January 1962 ($ cts.)	Total Delinquent Tax and Penalty ($ cts.)	REMARKS
1													1													
2													2													
3													3													
4													4													
5													5													
6													6													
7													7													
8													8													
9													9													
10													10													
11													11													
12													12													
13													13													
14													14													
15													15													
16													16													
17													17													
18													18													
19													19													
20													20													

Assessment Roll and Tax List of Real Property in the Town of Slater, Cass County, Minnesota, for Taxes for the Year 1960.

Form 5C.D. MILLER-DAVIS CO., MINNEAPOLIS

* Indicate Type of Property: R-Residential, C-Commercial, I-Industrial, U-Utility, F-Farm, L-Lakeshore, T-Timber, M-Mineral

	IN WHOSE NAME ASSESSED		DESCRIPTION OF PROPERTY: SUBDIVISION	Sec. or Lot	Town or Block	Rng.	Number of Acres of Land (Acres 100ths)	No. School District	Indicate Homestead Yes or No	Agri. Soil. Rest. Yes or No	* Indicate Type of Property	TRUE AND FULL VALUATIONS: LAND Exclusive of Structures and Improvements (Dollars)	BUILDINGS and Other Structures (Dollars)	MACHINERY Permanently Attached to Real Estate (Dollars)	TOTAL True and Full Value (Dollars)	ASSESSED VALUATIONS: RURAL: Homestead Up to $4,000 20% (Dollars)	RURAL: Over $4,000 and Non-Homestead 33⅓% (Dollars)	ALL OTHER: Timber Land Class 3c 20% (Dollars)	ALL OTHER: Homestead Up to $4,000 25% (Dollars)	ALL OTHER: Over $4,000 and Non-Homestead 40% (Dollars)	MACHINERY Permanently Attached to Real Estate 33⅓% (Dollars)	Seasonal and Recreational Cabins 33⅓% (Dollars)	TOTAL ASSESSED VALUE (Dollars)	Total Assessed Value as Equalized by the Board of Review (Dollars)	FINAL EQUALIZED VALUE (Dollars)
	State of Minnesota	1	N E ¼ of N E ¼	16	14	26		M 118																	
	State of Minnesota	2	N W ¼ of N E ¼																						
	State of Minnesota	3	S W ¼ of N E ¼																						
	State of Minnesota	4	S E ¼ of N E ¼																						
		5																							
	State of Minnesota	6	N E ¼ of N W ¼																						
	State of Minnesota	7	N W ¼ of N W ¼																						
	State of Minnesota	8	S W ¼ of N W ¼																						
	State of Minnesota	9	S E ¼ of N W ¼																						
		10																							
	State of Minnesota	11	N E ¼ of S W ¼																						
	State of Minnesota	12	N W ¼ of S W ¼																						
	State of Minnesota	13	S W ¼ of S W ¼																						
	State of Minnesota	14	S E ¼ of S W ¼																						
		15																							
	State of Minnesota	16	N E ¼ of S E ¼																						
	State of Minnesota	17	N W ¼ of S E ¼																						
	State of Minnesota	18	S W ¼ of S E ¼																						
	State of Minnesota	19	S E ¼ of S E ¼																						
		20																							

	SOLD FOR TAXES	VALUATIONS BY SCHOOL DISTRICTS AS EQUALIZED BY DEPARTMENT OF TAXATION: District No. ___ Rate ___ Mills (Dollars)	District No. ___ Rate ___ Mills (Dollars)	District No. ___ Rate ___ Mills (Dollars)	District No. ___ Rate ___ Mills (Dollars)	District No. ___ Rate ___ Mills (Dollars)	District No. ___ Rate ___ Mills (Dollars)	Tax Including State Homestead ___ Mills ($ cts.)	State Tax on Non-Homestead ___ Mills ($ cts.)	SPECIAL TAXES ($ cts.)	SPECIAL TAXES ($ cts.)	TOTAL TAXES ($ cts.)		PAID	WHEN PAID (Month Day Year)	Number of Receipt	March Settlement 1961 ($ cts.)	June Settlement 1961 ($ cts.)	Penalty ($ cts.)	November Settlement 1961 ($ cts.)	Penalty ($ cts.)	Collections to First Monday in January 1962 ($ cts.)	Penalty ($ cts.)	Delinquent on First Monday in January 1962 ($ cts.)	Total Delinquent Tax and Penalty ($ cts.)	REMARKS
1													1													
2													2													
3													3													
4													4													
5													5													
6													6													
7													7													
8													8													
9													9													
10													10													
11													11													
12													12													
13													13													
14													14													
15													15													
16													16													
17													17													
18													18													
19													19													
20													20													

Assessment Roll and Tax List of Real Property in the Town of Platte

Form 5CD · MILLER-DAVIS CO., MINNEAPOLIS

* Indicate Type of Property: R-Residential, C-Commercial, I-Industrial, U-Utility, F-Farm, L-Lakeshore, T-Timber, M-Mineral

Cass County, Minnesota, for Taxes for the Year 1960.

	In Whose Name Assessed	Description of Property: Subdivision	Sec. or Lot	Town of Block	Rng.	Number of Acres of Land (Acres / 100ths)	No. School District	Indicate Homestead Yes or No	Agri. or Seas. Rec. Yes or No	* Indicate Type of Property	True and Full Valuations: Land Exclusive of Structures and Improvements (Dollars)	Buildings and Other Structures +20% (Dollars)	Machinery Permanently Attached to Real Estate (Dollars)	Total True and Full Value (Dollars)	Assessed Valuations: Rural: Homestead Up to $4,000 20% (Dollars)	Rural: Over $4,000 and Non-Homestead 33⅓% (Dollars)	All Other: Timber Land Class 3e 20% (Dollars)	All Other: Homestead Up to $4,000 25% (Dollars)	All Other: Over $4,000 and Non-Homestead 40% (Dollars)	Machinery Permanently Attached to Real Estate 33⅓% (Dollars)	Seasonal and Recreational Cabins 33⅓% (Dollars)	Total Assessed Value (Dollars)	Total Assessed Value as Equalized by the Board of Review (Dollars)	Final Equalized Value (Dollars)
1	U. S. of America	N E ¼ of N E ¼	17	142	26		116																	
2	Ernest J. & Dorothy M. Daniels	N W ¼ of N E ¼				40		yes	yes	F	240	216		456	91							91		
3	" " "	S W ¼ of N E ¼				40		yes	yes	F	240	180		420	84							84		
4	U. S. of America	S E ¼ of N E ¼						yes	yes	F	240			240	48							48		
5																								
6	U. S. of America	N E ¼ of N W ¼																						
7	State of Minnesota	N W ¼ of N W ¼																						
8	U. S. of America	S W ¼ of N W ¼																						
9	U. S. of America	S E ¼ of N W ¼																						
10																								
11	State of Minnesota	N E ¼ of S W ¼																						
12	U. S. of America	N W ¼ of S W ¼																						
13		S W ¼ of S W ¼																						
14	State of Minnesota	S E ¼ of S W ¼																						
15																								
16	U. S. of America	N E ¼ of S E ¼																						
17	U. S. of America	N W ¼ of S E ¼																						
18	U. S. of America	S W ¼ of S E ¼																						
19	U. S. of America	S E ¼ of S E ¼																						
20																								
						80					480	216		696	139							139		
												180		180	132							132		

	Sold for Taxes	Valuations by School Districts as Equalized by Department of Taxation: District 116 (Dollars)	District No. ... Rate ... Mills (Dollars)	District No. ... Rate ... Mills (Dollars)	District No. ... Rate ... Mills (Dollars)	District No. ... Rate ... Mills (Dollars)	Tax Including State Homestead ... Mills ($ cts.)	State Tax on Non-Homestead ... Mills ($ cts.)	Special Taxes ($ cts.)	Special Taxes ($ cts.)	Total Taxes ($ cts.)	Paid	When Paid (Month Day Year)	Number of Receipt	March Settlement 1961 ($ cts.)	June Settlement 1961 ($ cts.)	Penalty ($ cts.)	November Settlement 1961 ($ cts.)	Penalty ($ cts.)	Collections to First Monday in January 1962 ($ cts.)	Penalty ($ cts.)	Delinquent on First Monday in January 1962 ($ cts.)	Total Delinquent Tax and Penalty ($ cts.)	Remarks
1																								
2		H 91					2600				2600	PAID IN FULL OCT 5 1961		16098				3972	139					
3		H 48					1372				1372	PAID IN FULL OCT 5 1961												
4																								
5																								
6																								
7																								
8																								
9																								
10																								
11																								
12																								
13																								
14																								
15																								
16																								
17																								
18																								
19																								
20																								
		H 139					3972				3972							39.72						

Assessment Roll and Tax List of Real Property in the Town of State

Form SCD. MILLER-DAVIS CO., MINNEAPOLIS

* Indicate Type of Property: R-Residential, C-Commercial, I-Industrial, U-Utility, F-Farm, L-Lakeshore, T-Timber, M-Mineral

Real Estate

In Whose Name Assessed	Line	Subdivision	Sec. or Lot	Town or Block	Rng.	Number of Acres of Land (Acres 100ths)	No. School District	Indicate Homestead Yes or No	Agri. or Seas. Recr. Yes or No	*Indicate Type of Property	Land Exclusive of Structures and Improvements (Dollars)	Buildings and Other Structures +20% (Dollars)	Machinery Permanently Attached to Real Estate (Dollars)	Total True and Full Value (Dollars)	Rural: Homestead Up to $4,000 20% (Dollars)	Rural: Over $4,000 and Non-Homestead 33⅓% (Dollars)	Timber Land Class 3e 20% (Dollars)	All Other: Homestead Up to $4,000 25% (Dollars)	All Other: Over $4,000 and Non-Homestead 40% (Dollars)	Machinery Permanently Attached to Real Estate 33⅓%	Seasonal and Recreational Cabins 33⅓%	Total Assessed Value (Dollars)	Total Assessed Value as Equalized by the Board of Review (Dollars)	Final Equalized Value (Dollars)
U. S. of America	1	NE¼ of NE¼	18	142	26		# 118																	
U. S. of America	2	NW¼ of NE¼																						
U. S. of America	3	SW¼ of NE¼																						
U. S. of America	4	SE¼ of NE¼																						
	5																							
U. S. of America	6	NE¼ of NW¼																						
U. S. of America	7	~~NW¼ of NW¼~~ Govt Lot 1																						
Aloys + Hilda M. Warnert	8	~~SW¼ of NW¼~~ Govt Lot 2, Reseveld				41 28		Yes	Yes	F	250			250	50							50		
U. S. of America	9	SE¼ of NW¼																						
Hobert Turner	10	3 acs. of Govt Lot 3				3		No	Yes	T	35	138 115		173 150		58 50						58 50		
U. S. of America	11	NE¼ of SW¼																						
U. S. of America	12	~~NW¼ of SW¼~~ Govt Lot 3 less 3 acs.																						
U. S. of America	13	~~SW¼ of SW¼~~ Govt Lot 4 less Ry.																						
U. S. of America	14	SE¼ of SW¼																						
Ray Sunnman, Ralph Moffitt + Lyle Sd... (Gary Sunnelman)	15	Part of Govt Lot 2																						
U. S. of America	16	NE¼ of SE¼																						
State of Minnesota	17	NW¼ of SE¼																						
U. S. of America	18	SW¼ of SE¼																						
U. S. of America	19	SE¼ of SE¼																						
	20																							
						44 28					285	138 115		423 400	50	58 50						108 100		

Cass County, Minnesota, for Taxes for the Year 1960.

Plat of Lakeside Park

Line	Sold for Taxes	Valuations by School Districts as Equalized by Department of Taxation: District No. 118 Rate 285.15 Mills	District No. Rate Mills	District No. Rate Mills	District No. Rate Mills	District No. Rate Mills	District No. Rate Mills	Tax Including State Homestead Mills	State Tax on Non-Homestead 7.01 Mills	Special Taxes	Special Taxes	Total Taxes	Line	Paid	When Paid (Month Day Year)	Number of Receipt	March Settlement 1961	June Settlement 1961	Penalty	November Settlement 1961	Penalty	Collections to First Monday in January 1962	Penalty	Delinquent on First Monday in January 1962	Total Delinquent Tax and Penalty	Remarks
1													1													
2													2													
3													3													
4													4													
5													5													
6													6													
7													7													
8		H 50						14 28				14 28	8	PAID IN FULL	MAR 28 1961	3557		14 28								9989
9													9													
10		58						16 58	40			16 98	10	PAID IN FULL	May 25 1961	11039		16 98								9988
11													11													
12													12													
13													13													
14													14													
15													15													
16													16													
17													17													
18													18													
19													19													
20													20													
		H 50 58 108						30 86	40			31 26						31 26								

Personal

Assessment Roll and Tax List of Real Property in the Town of Slater,

Form 5C.D. MILLER-DAVIS CO., MINNEAPOLIS

* Indicate Type of Property: R-Residential, C-Commercial, I-Industrial, U-Utility, F-Farm, L-Lakeshore, T-Timber, M-Mineral

	In Whose Name Assessed	DESCRIPTION OF PROPERTY: Subdivision	Sec. or Lot	Town. or Block	Rng.	Number of Acres of Land (Acres 100ths)	No. School District	Indicate Homestead Yes or No	Agricultural Reg. Yes or No	Indicate Type of Property	TRUE AND FULL VALUATIONS: LAND Exclusive of Structures and Improvements (Dollars)	BUILDINGS and Other Structures (Dollars)	MACHINERY Permanently Attached to Real Estate (Dollars)	TOTAL True and Full Value (Dollars)	ASSESSED VALUATIONS: RURAL: Homestead Up to $4,000 20% (Dollars)	RURAL: Over $4,000 and Non-Homestead 33⅓% (Dollars)	ALL OTHER: Timber Land Class 5c 20% (Dollars)	ALL OTHER: Homestead Up to $4,000 25% (Dollars)	ALL OTHER: Over $4,000 and Non-Homestead 40% (Dollars)	ALL OTHER: MACHINERY Permanently Attached to Real Estate 33⅓% (Dollars)	ALL OTHER: Seasonal and Recreational Cabins 33⅓% (Dollars)	TOTAL ASSESSED VALUE (Dollars)	Total Assessed Value as Equalized by the Board of Review (Dollars)	FINAL EQUALIZED VALUE (Dollars)
1	U. S. of America	NE¼ of NE¼				19 14226	118																	
2	U. S. of America	NW¼ of NE¼																						
3	U. S. of America	SW¼ of NE¼				lease R/W																		
4	U. S. of America	SE¼ of NE¼																						
5																								
6	U. S. of America	NE¼ of NW¼				lease R/W																		
7	U. S. of America	NW¼ of NW¼				Lot 1 Sec 1 lease R/W																		
8	U. S. of America	SW¼ of NW¼				Lot 2 Sec 1 " "																		
9	U. S. of America	SE¼ of NW¼				lease R/W																		
10																								
11	U. S. of America	NE¼ of SW¼																						
12	U. S. of America	NW¼ of SW¼				Lot 3																		
13	U. S. of America	SW¼ of SW¼				Lot 4																		
14	U. S. of America	SE¼ of SW¼																						
15																								
16	State of Minnesota	NE¼ of SE¼				lease R/W																		
17	State of Minnesota	NW¼ of SE¼				" "																		
18	U. S. of America	SW¼ of SE¼				Lot 5																		
19	U. S. of America	SE¼ of SE¼				Lot 6 lease R/W																		
20																								

Cass County, Minnesota, for Taxes for the Year 1960.

	SOLD FOR TAXES	VALUATIONS BY SCHOOL DISTRICTS AS EQUALIZED BY DEPARTMENT OF TAXATION: District No. ___ Rate ___ Mills (Dollars)	District No. ___ Rate ___ Mills (Dollars)	District No. ___ Rate ___ Mills (Dollars)	District No. ___ Rate ___ Mills (Dollars)	District No. ___ Rate ___ Mills (Dollars)	District No. ___ Rate ___ Mills (Dollars)	Tax Including State Homestead ___ Mills ($ cts.)	State Tax on Non-Homestead ___ Mills ($ cts.)	SPECIAL TAXES ($ cts.)	SPECIAL TAXES ($ cts.)	TOTAL TAXES ($ cts.)		PAID	WHEN PAID (Month Day Year)	Number of Receipt	March Settlement 1961 ($ cts.)	June Settlement 1961 ($ cts.)	Penalty ($ cts.)	November Settlement 1961 ($ cts.)	Penalty ($ cts.)	Collections to First Monday in January 1962 ($ cts.)	Penalty ($ cts.)	Delinquent on First Monday in January 1962 ($ cts.)	Total Delinquent Tax and Penalty ($ cts.)	REMARKS
1													1													
2													2													
3													3													
4													4													
5													5													
6													6													
7													7													
8													8													
9													9													
10													10													
11													11													
12													12													
13													13													
14													14													
15													15													
16													16													
17													17													
18													18													
19													19													
20													20													

Assessment Roll and Tax List of Real Property in the Town of Shelter, Cass County, Minnesota, for Taxes for the Year 1960.

Form 5CD MILLER-DAVIS CO., MINNEAPOLIS

* Indicate Type of Property: R-Residential, C-Commercial, I-Industrial, U-Utility, F-Farm, L-Lakeshore, T-Timber, M-Mineral

	IN WHOSE NAME ASSESSED	DESCRIPTION OF PROPERTY: SUBDIVISION	Sec. or Lot	Town or Block	Rng.	Number of Acres of Land (Acres / 100ths)	No. School District	Indicate Homestead Yes or No	Agri. Seas. Recr. Yes or No	* Indicate Type of Property	TRUE AND FULL VALUATIONS: LAND Exclusive of Structures and Improvements	BUILDINGS and Other Structures	MACHINERY Permanently Attached to Real Estate	TOTAL True and Full Value	ASSESSED VALUATIONS: RURAL: Homestead Up to $4,000 20%	RURAL: Over $4,000 and Non-Homestead 33⅓%	ALL OTHER: Timber Land Class 3c 20%	ALL OTHER: Homestead Up to $4,000 25%	ALL OTHER: Over $4,000 and Non-Homestead 40%	ALL OTHER: MACHINERY Permanently Attached to Real Estate 33⅓%	Seasonal and Recreational Cabins 33⅓%	TOTAL ASSESSED VALUE	Total Assessed Value as Equalized by the Board of Review	FINAL EQUALIZED VALUE
											Dollars	Dollars	Dollars	Dollars	Dollars	Dollars	Dollars	Dollars	Dollars	Dollars	Dollars	Dollars	Dollars	Dollars
	Pierre E. Weyer						#																	
1		N ½ of N ½ of NE¼	20	142	26	60	118	No	yes	F	240	191		431		144						144		
2	State of Minnesota	S. 20 acs of N ½ of NE¼										159		399		133						133		
3	State of Minnesota	SW¼ of NE¼																						
4	U. S. of America	SE¼ of NE¼																						
5																								
6	U. S. of America	NE¼ of NW¼																						
7	U. S. of America	NW¼ of NW¼																						
8	U. S. of America	SW¼ of NW¼																						
9	U. S. of America	SE¼ of NW¼																						
10																								
11	U. S. of America	NE¼ of SW¼																						
12	U. S. of America	NW¼ of SW¼																						
13	U. S. of America	SW¼ of SW¼ less R/W																						
14	State of Minnesota	SE¼ of SW¼ " "																						
15																								
16	State of Minnesota	NE¼ of SE¼																						
17	U. S. of America	NW¼ of SE¼																						
18	U. S. of America	SW¼ of SE¼																						
19	State of Minnesota	SE¼ of SE¼																						
20																								
						60					240	191 159		431 399		144 133						144 133		

	SOLD FOR TAXES	VALUATIONS BY SCHOOL DISTRICTS AS EQUALIZED BY DEPARTMENT OF TAXATION: District No. 118, Rate 285.75 Mills, Dollars	District No. ..., Rate ... Mills, Dollars	District No. ..., Rate ... Mills, Dollars	District No. ..., Rate ... Mills, Dollars	District No. ..., Rate ... Mills, Dollars	District No. ..., Rate ... Mills, Dollars	Tax including State Homestead ... Mills, $ cts.	State Tax on Non-Homestead 7.81 Mills, $ cts.	SPECIAL TAXES $ cts.	SPECIAL TAXES $ cts.	TOTAL TAXES $ cts.		PAID	WHEN PAID Month Day Year	Number of Receipt	March Settlement 1961 $ cts.	June Settlement 1961 $ cts.	Penalty $ cts.	November Settlement 1961 $ cts.	Penalty $ cts.	Collections to First Monday in January 1962 $ cts.	Penalty $ cts.	Delinquent on First Monday in January 1963 $ cts.	Total Delinquent Tax and Penalty $ cts.	REMARKS
1		144						41 14	1.00			42 14	1	PAID IN FULL	MAY 15 1961	5819		42 14									14863
2													2														
3													3														
4													4														
5													5														
6													6														
7													7														
8													8														
9													9														
10													10														
11													11														
12													12														
13													13														
14													14														
15													15														
16													16														
17													17														
18													18														
19													19														
20													20														
		144						41 14	1.00			42 14						42 14									

Plat of Lakeside Park

Assessment Roll and Tax List of Real Property in the Town of Slater

Form 5CD MILLER-DAVIS CO., MINNEAPOLIS

* Indicate Type of Property: R-Residential, C-Commercial, I-Industrial, U-Utility, F-Farm, L-Lakeshore, T-Timber, M-Mineral

Cass County, Minnesota, for Taxes for the Year 1960.

	IN WHOSE NAME ASSESSED		DESCRIPTION OF PROPERTY: SUBDIVISION	Sec. or Lot	Town or Block	Rng.	Number of Acres of Land: Acres	Number of Acres of Land: 100ths	No. School District	Indicate Homestead Yes or No	Agri. or Seas. Recr. Yes or No	* Indicate Type of Property	TRUE AND FULL VALUATIONS: LANDS Exclusive of Structures and Improvements	BUILDINGS and Other Structures	MACHINERY Permanently Attached to Real Estate	TOTAL True and Full Value	ASSESSED VALUATIONS: RURAL: Homestead Up to $4,000 20%	RURAL: Over $4,000 and Non-Homestead 33⅓%	ALL OTHER: Timber Land Class 3c 20%	ALL OTHER: Homestead Up to $4,000 25%	ALL OTHER: Over $4,000 and Non-Homestead 40%	ALL OTHER: MACHINERY Permanently Attached to Real Estate 33⅓%	ALL OTHER: Seasonal and Recreational Cabins 33⅓%	TOTAL ASSESSED VALUE	Total Assessed Value as Equalized by the Board of Review	FINAL EQUALIZED VALUE
													Dollars	Dollars	Dollars	Dollars	Dollars	Dollars	Dollars	Dollars	Dollars	Dollars	Dollars	Dollars	Dollars	Dollars
	U. S. of America	1	N E ¼ of N E ¼		21	142	26		118																	
	U. S. of America	2	N W ¼ of N E ¼																							
	U. S. of America	3	S W ¼ of N E ¼																							
	U. S. of America	4	S E ¼ of N E ¼																							
		5																								
	U. S. of America	6	N E ¼ of N W ¼																							
	U. S. of America	7	N W ¼ of N W ¼																							
	U. S. of America	8	S W ¼ of N W ¼																							
	U. S. of America	9	S E ¼ of N W ¼																							
		10																								
	U. S. of America	11	N E ¼ of S W ¼																							
	U. S. of America	12	N W ¼ of S W ¼																							
	U. S. of America	13	S W ¼ of S W ¼																							
	U. S. of America	14	S E ¼ of S W ¼																							
		15																								
	State of Minnesota	16	~~N E ¼ of S E ¼~~ Lot 1 Sec 1																							
	U. S. of America	17	N W ¼ of S E ¼																							
	U. S. of America	18	~~S W ¼ of S E ¼~~ Lot 2 Sec 1																							
		19	S E ¼ of S E ¼																							
		20																								

	SOLD FOR TAXES	VALUATIONS BY SCHOOL DISTRICTS AS EQUALIZED BY DEPARTMENT OF TAXATION: District No. ..... Rate ..... Mills	District No. ..... Rate ..... Mills	District No. ..... Rate ..... Mills	District No. ..... Rate ..... Mills	District No. ..... Rate ..... Mills	District No. ..... Rate ..... Mills	Tax including State Homestead ..... Mills	State Tax on Non-Homestead ..... Mills	SPECIAL TAXES	SPECIAL TAXES	TOTAL TAXES	TOTAL TAXES		PAID	WHEN PAID: Month Day Year	Number of Receipt	March Settlement 1961	June Settlement 1961	Penalty	November Settlement 1961	Penalty	Collections to First Monday in January 1962	Penalty	Delinquent on First Monday in January 1962	Total Delinquent Tax and Penalty	REMARKS
		Dollars	Dollars	Dollars	Dollars	Dollars	Dollars	$ cts.	$ cts.	$ cts.	$ cts.	$ cts.						$ cts.	$ cts.	$ cts.	$ cts.	$ cts.	$ cts.	$ cts.	$ cts.	$ cts.	
1													1														
2													2														
3													3														
4													4														
5													5														
6													6														
7													7														
8													8														
9													9														
10													10														
11													11														
12													12														
13													13														
14													14														
15													15														
16													16														
17													17														
18													18														
19													19														
20													20														

Assessment Roll and Tax List of Real Property in the Town of Shelter

Form 5-C.D. MILLER-DAVIS CO., MINNEAPOLIS

* Indicate Type of Property: R-Residential, C-Commercial, I-Industrial, U-Utility, F-Farm, L-Lakeshore, T-Timber, M-Mineral

Cass County, Minnesota, for Taxes for the Year 1960.

	IN WHOSE NAME ASSESSED	DESCRIPTION OF PROPERTY: SUBDIVISION	Sec. or Lot	Town or Block	Rng.	Number of Acres of Land (Acres 100ths)	No. School Districts	Indicate Homestead Yes or No	Agri. or Seas. Rec. Yes or No	* Indicate Type of Property	TRUE AND FULL VALUATIONS: LAND Exclusive of Structures and Improvements (Dollars)	BUILDINGS and Other Structures (Dollars)	MACHINERY Permanently Attached to Real Estate (Dollars)	TOTAL True and Full Value (Dollars)	ASSESSED VALUATIONS: RURAL: Homestead Up to $4,000 20% (Dollars)	RURAL: Over $4,000 and Non-Homestead 33⅓% (Dollars)	ALL OTHER: Timber Land Class 3c 20% (Dollars)	ALL OTHER: Homestead Up to $4,000 25% (Dollars)	ALL OTHER: Over $4,000 and Non-Homestead 40% (Dollars)	MACHINERY Permanently Attached to Real Estate 33⅓% (Dollars)	Seasonal and Recreational Cabins 33⅓% (Dollars)	TOTAL ASSESSED VALUE (Dollars)	Total Assessed Value as Equalized by the Board of Review (Dollars)	FINAL EQUALIZED VALUE (Dollars)
1	John H. & Chloe D. Karmer	NE¼ of NE¼	22	142	26	40	#118	no	4-H	F	201	504 / 420		705 / 621		235 / 207						235 / 207		
2	" " "	NW¼ of NE¼				40		no	4-H	F	201			201		67						67		
3	U. S. of America	SW¼ of NE¼																						
4	U. S. of America	SE¼ of NE¼																						
5																								
6	U. S. of America	~~NE¼ of NW¼~~ Govt Lot 2																						
7	U. S. of America	~~NW¼ of NW¼~~ Govt Lot 1																						
8	U. S. of America	~~SW¼ of NW¼~~ Govt Lot 3																						
9	U. S. of America	SE¼ of NW¼																						
10																								
11	U. S. of America	NE¼ of SW¼																						
12	U. S. of America	~~NW¼ of SW¼~~ Govt Lot 4																						
13	U. S. of America	~~SW¼ of SW¼~~ Govt Lot 5																						
14	U. S. of America	SE¼ of SW¼																						
15																								
16	U. S. of America	NE¼ of SE¼																						
17	U. S. of America	NW¼ of SE¼																						
18	U. S. of America	SW¼ of SE¼																						
19	U. S. of America	SE¼ of SE¼																						
20																								
						80					402	504 / 420		906 / 822		302 / 274						302 / 274		

	SOLD FOR TAXES	VALUATIONS BY SCHOOL DISTRICTS AS EQUALIZED BY DEPARTMENT OF TAXATION: District No. 118 Rate 28.795 Mills (Dollars)	District No. ____ Rate ____ Mills (Dollars)	District No. ____ Rate ____ Mills (Dollars)	District No. ____ Rate ____ Mills (Dollars)	District No. ____ Rate ____ Mills (Dollars)	District No. ____ Rate ____ Mills (Dollars)	Tax including State Homestead Mills ($ cts.)	State Tax on Non-Homestead 7.01 Mills ($ cts.)	SPECIAL TAXES ($ cts.)	SPECIAL TAXES ($ cts.)	TOTAL TAXES ($ cts.)	PAID	WHEN PAID (Month Day Year)	Number of Receipt	March Settlement 1961 ($ cts.)	June Settlement 1961 ($ cts.)	Penalty ($ cts.)	November Settlement 1961 ($ cts.)	Penalty ($ cts.)	Collections to First Monday in January 1962 ($ cts.)	Penalty ($ cts.)	Delinquent on First Monday in January 1962 ($ cts.)	Total Delinquent Tax and Penalty ($ cts.)	REMARKS
1		235						6716	164			6880	PAID IN FULL MAY 26 1961		6689		6880								16056
2		67						1914	46			1960	PAID IN FULL MAY 26 1961				1960								"
3																									
4																									
5																									
6																									
7																									
8																									
9																									
10																									
11																									
12																									
13																									
14																									
15																									
16																									
17																									
18																									
19																									
20																									
		302						8630	210			8840					8840								

Form 5.C.D. MILLER-DAVIS CO., MINNEAPOLIS

Assessment Roll and Tax List of Real Property in the Town of Shetek

* Indicate Type of Property: R-Residential, C-Commercial, I-Industrial, U-Utility, F-Farm, L-Lakeshore, T-Timber, M-Mineral

Cass County, Minnesota, for Taxes for the Year 1960.

	In Whose Name Assessed		Description of Property: Subdivision	Sec. or Lot	Town or Block	Rng.	Number of Acres of Land (Acres 100ths)	No. School District	Indicate Homestead Yes or No	Agri or Non-Agri Yes or No	Indicate Type of Property	True and Full Valuations: Land Exclusive of Structures and Improvements	Buildings and Other Structures + 20%	Machinery Permanently Attached to Real Estate	Total True and Full Value	Assessed Valuations: Rural: Homestead Up to $4,000 20%	Rural: Over $4,000 and Non-Homestead 33⅓%	All Other: Timber Land Class 3c 20%	All Other: Homestead Up to $4,000 25%	All Other: Over $4,000 and Non-Homestead 40%	All Other: Machinery Permanently Attached to Real Estate 33⅓%	All Other: Seasonal and Recreational Cabins 33⅓%	Total Assessed Value	Total Assessed Value as Equalized by the Board of Review	Final Equalized Value
							Acres					Dollars	Dollars	Dollars	Dollars	Dollars	Dollars	Dollars	Dollars	Dollars	Dollars	Dollars	Dollars	Dollars	Dollars
	John J. + Delilah B. Swing	1	NE¼ of NE¼ less sold	23	142	26	35	118	Yes	Yes	F	180			180	36							36		
	State of Minnesota	2	NW¼ of NE¼																						
	State of Minnesota	3	SW¼ of NE¼																						
	Anna + Chas M. Anderson	4	SE¼ of NE¼				40		Yes	Yes	F	200	90		290	58							58		
	Frank D. Burgess, et al	5	Start 16 N. E. Cor. §77 E 64 77 E 64 SK 3.66 1525' 2.486' N. 52.5' to beg.				5		No	Yes	T	30	75		30	55							55		
	John H. + Chloe D. Karner	6	NE¼ of NW¼ Gov't Lot 1				39.50		No	Yes	T	175			175		65					10	65		
	" " "	7	NW¼ of NW¼ Gov't Lot 2				35.75		No	Yes	T	180	108		288		96						96		
	Paul Rayman	8	SW¼ of NW¼				40		No	Yes	T	231	70		231		70						70		
	State of Minnesota	9	SE¼ of NW¼														67						67		
		10																							
	State of Minnesota	11	NE¼ of SW¼																						
	State of Minnesota	12	NW¼ of SW¼																						
	State of Minnesota	13	SW¼ of SW¼																						
	State of Minnesota	14	SE¼ of SW¼																						
		15																							
	U. S. of America	16	~~NE¼ of SE¼~~ Gov't Lot 3																						
	State of Minnesota	17	NW¼ of SE¼																						
	State of Minnesota	18	SW¼ of SE¼																						
	~~Joseph E. Swanson~~ O. M. & Olga Swanson Joseph E. Swanson, Estate Olga Swanson	19	~~SE¼ of SE¼~~ Gov't Lot 4						Exempt																
		20																							
							193.25					986	198 165		1184 1151	94 91	228 222					10	332 323		

	Sold for Taxes	Valuations by School Districts as Equalized by Department of Taxation: District No. 118 Rate 28.795 Mills	District No. Rate Mills	District No. Rate Mills	District No. Rate Mills	District No. Rate Mills	District No. Rate Mills	Tax including State Homestead Credit Mills	State Tax on Non-Homestead 7.91 Mills	Special Taxes	Special Taxes	Total Taxes	Paid	When Paid	Number of Receipt	March Settlement 1961	June Settlement 1961	Penalty	November Settlement 1961	Penalty	Collections to First Monday in January 1962	Penalty	Delinquent on First Monday in January 1962	Total Delinquent Tax and Penalty	Remarks
		Dollars	Dollars	Dollars	Dollars	Dollars	Dollars	$ cts.	$ cts.	$ cts.	$ cts.	$ cts.		Month Day Year		$ cts.	$ cts.	$ cts.	$ cts.	$ cts.	$ cts.	$ cts.	$ cts.	$ cts.	
1		4 36						10 28				10 28	Balance Paid Part Paid	OCT 31 1961 MAY 31 1961	13438 12818		5 22		5 06						5.00 9.84
2																									
3																									
4	SOLD FOR TAXES	4 58						16 58				16 58											16.58		
5	~~SOLD FOR TAXES~~	10						2 86	08			2 94											2.94	J 323	9.75
6		65						18 58	46			19 04		PAID IN FULL MAY 30 1961	6689		19 04								16.56
7		96						27 44	68			28 12		PAID IN FULL MAY 30 1961			28 12								"
8	SOLD FOR TAXES	67						19 14	46			19 60		PAID IN FULL MAY 31 1961	12840		19 60								9.79
9																									
10																									
11																									
12																									
13																									
14																									
15																									
16																									
17																									
18																									
19																									
20																									
		4 94 332 332						94 88	16 8			96 56					71 72		5 06				19 52		

Plat of Lakeside Park

Section 1961

Form 5CD MILLER-DAVIS CO., MINNEAPOLIS

Assessment Roll and Tax List of Real Property in the Town of Alatna

Cass County, Minnesota, for Taxes for the Year 1960.

* Indicate Type of Property: R-Residential, C-Commercial, I-Industrial, U-Utility, F-Farm, L-Lakeshore, T-Timber, M-Mineral

		DESCRIPTION OF PROPERTY									TRUE AND FULL VALUATIONS				ASSESSED VALUATIONS																						
															RURAL				ALL OTHER																		
IN WHOSE NAME ASSESSED		SUBDIVISION	Sec. or Lot	Town or Block	Rng.	Number of Acres of Land	No. School Districts	Indicate Homestead Yes or No	Agri. or Seas. Rery. Yes or No	* Indicate Type of Property	LAND Exclusive of Structures and Improvements	BUILDINGS and Other Structures 4 80%	MACHINERY Permanently Attached to Real Estate	TOTAL True and Full Value	Homestead Up to $4,000 20%	Over $4,000 and Non-Homestead 33⅓%	Timber Land Class 3c 20%	Homestead Up to $4,000 25%	Over $4,000 and Non-Homestead 40%	MACHINERY Permanently Attached to Real Estate 33⅓%	Seasonal and Recreational Cabins 33⅓%	TOTAL ASSESSED VALUE	Total Assessed Value as Equalized by the Board of Review	FINAL EQUALIZED VALUE
						Acres 100ths					Dollars	Dollars	Dollars	Dollars	Dollars	Dollars	Dollars	Dollars	Dollars	Dollars	Dollars	Dollars	Dollars	Dollars
State of Minnesota	1	NE¼ of NE¼	24	142	26		#118																	
State of Minnesota	2	NW¼ of NE¼																						
U. S. of America	3	SW¼ of NE¼																						
U. S. of America	4	SE¼ of NE¼																						
Robert Fisher	5	Govt lot 7				14		no	no	L	12			12		4						4		
Otto J. Vollrath	6	NE¼ of NW¼ Govt lot 1				14.25		no	no	L	81			81		27						27		
Hugo L. & Agnes E. Johnson	7	NW¼ of NW¼ Govt lot 6 less N. 700'				9.25		no	SR no	L	80	228 190		308 270							103 90	103 90		
" " "	8	SW¼ of NW¼ Govt lot 5				21.25		no	SR no	T	120			120							40	40		
State of Minnesota	9	SE¼ of NW¼ Govt lot 2																						
Frank W. Burgess, et al	10	N. 700' of Govt lot 6						no	SR no	L	122	948 798		1070 912		357 304						357 304		
U. S. of America	11	NE¼ of SW¼																						
U. S. of America	12	NW¼ of SW¼ Govt lot 4																						
Maynard & Caroline Free	13	SW¼ of SW¼ Govt lot 3				10		no	40	T	42			42		14						14		
U. S. of America	14	SE¼ of SW¼																						
	15																							
State of Minnesota	16	NE¼ of SE¼																						
State of Minnesota	17	NW¼ of SE¼																						
State of Minnesota	18	SW¼ of SE¼																						
State of Minnesota	19	SE¼ of SE¼																						
	20																							
						54.94					457	1176 980		1633 1437		402 349					143 130	545 479		

	SOLD FOR TAXES	VALUATIONS BY SCHOOL DISTRICTS AS EQUALIZED BY DEPARTMENT OF TAXATION						Tax including State Homestead	State Tax on Non-Homestead	SPECIAL TAXES	SPECIAL TAXES	TOTAL TAXES	PAID	WHEN PAID	Number of Receipt	March Settlement 1961	June Settlement 1961	Penalty	November Settlement 1961	Penalty	Collections to First Monday in January 1962	Penalty	Delinquent on First Monday in January 1962	Total Delinquent Tax and Penalty	REMARKS
		District No. 118 Rate 28.95 Mills Dollars	District No. Rate Mills Dollars	District No. 118 Rate 30.75 Mills Dollars	District No. Rate Mills Dollars	District No. Rate Mills Dollars	District No. Rate Mills Dollars	$ cts.	$ cts.	$ cts.	$ cts.	$ cts.		Month Day Year		$ cts.	$ cts.	$ cts.	$ cts.	$ cts.	$ cts.	$ cts.	$ cts.	$ cts.	
1																									
2																									
3																									
4																									
5				4				124	02			126											126		
6				27				840	18			858											858		
7		103						2444	72			3016	PAID IN FULL	MAY 31 1961	12835		30 16								9976
8		40						1144	28			1172	PAID IN FULL	MAY 31 1961			11 72								"
9																									
10		357						10202	250			10452											10452	9/1497	99775
11																									
12																									
13		14						400	10			410											410	9/451	
14																									
15																									
16																									
17																									
18																									
19																									
20																									
		514		31 575				14440 964 15654	320			16034					41 28						118 46		

Plat of Lakeside Park

Assessment Roll and Tax List of Real Property in the Town of Slater

Form 5.D. MILLER-DAVIS CO., MINNEAPOLIS

* Indicate Type of Property: R-Residential, C-Commercial, I-Industrial, U-Utility, F-Farm, L-Lakeshore, T-Timber, M-Mineral

	In Whose Name Assessed	Description of Property: Subdivision	Sec. or Lot	Town or Block	Rng.	Number of Acres of Land (Acres 100ths)	No. School District	Indicate Homestead Yes or No	Agri. or Non-Agri. Yes or No	* Indicate Type of Property	True and Full Valuations: Land Exclusive of Structures and Improvements (Dollars)	Buildings and Other Structures (Dollars)	Machinery Permanently Attached to Real Estate (Dollars)	Total True and Full Value (Dollars)	Assessed Valuations: Rural: Homestead Up to $4,000 20% (Dollars)	Rural: Over $4,000 and Non-Homestead 33⅓% (Dollars)	All Other: Timber Land Class 3e 20% (Dollars)	All Other: Homestead Up to $4,000 25% (Dollars)	All Other: Over $4,000 and Non-Homestead 40% (Dollars)	All Other: Machinery Permanently Attached to Real Estate 33⅓% (Dollars)	All Other: Seasonal and Recreational Cabins 33⅓% (Dollars)	Total Assessed Value (Dollars)	Total Assessed Value Equalized by the Board of Review (Dollars)	Final Equalized Value (Dollars)
1	State of Minnesota	NE¼ of NE¼	25	142	26		# 118																	
2	State of Minnesota	NW¼ of NE¼																						
3	State of Minnesota	SW¼ of NE¼																						
4	State of Minnesota	SE¼ of NE¼																						
5																								
6	State of Minnesota	NE¼ of NW¼																						
7	Alvilda & John Miller	NW¼ of NW¼ Govt Lot 1				14.75	70	42	T		84			84		28					28			
8	Raymond C. Kral	SW¼ of NW¼ Govt Lot 2				25	70	5R	T		120	72		192						64	64			
9	State of Minnesota	SE¼ of NW¼										60		120						60	60			
10																								
11	C. P. Raven	NE¼ of SW¼				40	40	40	T		200			200	40						40			
12	" "	NW¼ of SW¼				40	40	40	T		200			200	40						40			
13	" "	SW¼ of SW¼				40	40	40	F		200	168		368	74						74			
14	State of Minnesota	SE¼ of SW¼										140		340	68						68			
15																								
16	State of Minnesota	NE¼ of SE¼																						
17	Clarence W. & Elmer A. Ramus	NW¼ of SE¼				40	70	40	T		201			201	[illegible]	67					67			
18	State of Minnesota	SW¼ of SE¼																						
19	State of Minnesota	SE¼ of SE¼																						
20																								
						179.75					1005	240		1245	154	95				64	313			
												200		1245	148					60	208			

	Sold for Taxes	Valuations by School Districts as Equalized by Department of Taxation: District No. 118 Rate 28.59 Mills (Dollars)	District No. ___ Rate ___ Mills (Dollars)	District No. ___ Rate ___ Mills (Dollars)	District No. ___ Rate ___ Mills (Dollars)	District No. ___ Rate ___ Mills (Dollars)	District No. ___ Rate ___ Mills (Dollars)	Tax Including State Homestead ___ Mills ($ cts.)	State Tax on Non-Homestead 7.0 Mills ($ cts.)	Special Taxes ($ cts.)	Special Taxes ($ cts.)	Total Taxes ($ cts.)		Paid	When Paid (Month Day Year)	Number of Receipt	March Settlement 1961 ($ cts.)	June Settlement 1961 ($ cts.)	Penalty ($ cts.)	November Settlement 1961 ($ cts.)	Penalty ($ cts.)	Collections to First Monday in January 1962 ($ cts.)	Penalty ($ cts.)	Delinquent on First Monday in January 1962 ($ cts.)	Total Delinquent Tax and Penalty ($ cts.)	Remarks
1													1													
2													2													
3													3													
4													4													
5													5													
6													6													
7	SOLD FOR TAXES	28						800	20			820	7										8.20			
8		64						1828	44			1872	8	PAID IN FULL MAY 31 1961	12844			18.72								9982
9													9													
10													10													
11		H 40						1144				1144	11	2nd HALF PAID OCT 31 1961 1st HALF PAID MAY 31 1961												9993
12		H 40						1144				1144	12	2nd HALF PAID OCT 31 1961 1st HALF PAID MAY 31 1961	19430			22.01		22.01						
13		H 74						2114				2114	13	2nd HALF PAID OCT 31 1961 1st HALF PAID MAY 31 1961	12833											
14													14													
15													15													
16													16													
17	SOLD FOR TAXES	67						1914	46			1960	17										19.60			
18													18													
19													19													
20													20													
		11 184						8944	110			9054						40.73		22.01			27.80			
		157																								
		313																								

Assessment Roll and Tax List of Real Property in the Town of Slater, Cass County, Minnesota, for Taxes for the Year 1960.

Form 5CD MILLER-DAVIS CO., MINNEAPOLIS

* Indicate Type of Property: R-Residential, C-Commercial, I-Industrial, U-Utility, F-Farm, L-Lakeshore, T-Timber, M-Mineral

	IN WHOSE NAME ASSESSED	DESCRIPTION OF PROPERTY: SUBDIVISION	Sec. or Lot	Town or Block	Rng.	Number of Acres of Land (Acres 100ths)	No. School District	Indicate Homestead Yes or No	Apt. or Seas. Rev. Yes or No	* Indicate Type of Property	TRUE AND FULL VALUATIONS: LAND Exclusive of Structures and Improvements (Dollars)	BUILDINGS and Other Structures +20% (Dollars)	MACHINERY Permanently Attached to Real Estate (Dollars)	TOTAL True and Full Value (Dollars)	ASSESSED VALUATIONS: RURAL: Homestead Up to $8,000 20% (Dollars)	RURAL: Over $8,000 and Non-Homestead 33⅓% (Dollars)	ALL OTHER: Timber Land Class 3e 20% (Dollars)	ALL OTHER: Homestead Up to $4,000 25% (Dollars)	ALL OTHER: Over $4,000 and Non-Homestead 40% (Dollars)	ALL OTHER: MACHINERY Permanently Attached to Real Estate 33⅓% (Dollars)	ALL OTHER: Seasonal and Recreational Cabins 33⅓% (Dollars)	TOTAL ASSESSED VALUE (Dollars)	Total Assessed Value as Equalized by the Board of Review (Dollars)	FINAL EQUALIZED VALUE (Dollars)
1	O. M. & Olen + Luella Olen / Joseph E. Swanson	NE¼ of NE¼ Govt Lot 1				26142.26	2575	118		Exempt														
2	State of Minnesota	NW¼ of NE¼																						
3	State of Minnesota	SW¼ of NE¼																						
4	FRANK P. & JOHN R. CHERMAK / Edmund W. Henderson	SE¼ of NE¼ Govt Lot 2				32.50		No	Yes	T	201			201		67						67		
5																								
6	State of Minnesota	NE¼ of NW¼																						
7	State of Minnesota	NW¼ of NW¼																						
8	State of Minnesota	SW¼ of NW¼																						
9	State of Minnesota	SE¼ of NW¼																						
10																								
11	U. S. of America	NE¼ of SW¼																						
12	U. S. of America	NW¼ of SW¼																						
13	Thomas Swankier	SW¼ of SW¼				40		No	Yes	F	162			162		54						54		
14	Frances Swankier	SE¼ of SW¼				40		Yes	Yes	F	200	312 / 260		512 / 460	102 / 92							102 / 92		
15																								
16	U. S. of America	NE¼ of SE¼																						
17	U. S. of America	NW¼ of SE¼																						
18	John M. Mizgan / Howard E. + Ruth Knights	SW¼ of SE¼				40		Yes	Yes	F	200			200	40							40		
19	" " "	SE¼ of SE¼				40		Yes	Yes	F	240	216 / 180		456 / 420	91 / 84							91 / 84		
20																								
						222.25					1003	528 / 440		1531 / 1443	233 / 216	121						354 / 337		

	SOLD FOR TAXES	VALUATIONS BY SCHOOL DISTRICTS AS EQUALIZED BY DEPARTMENT OF TAXATION: District No. 113 Rate 28.25 Mills (Dollars)	District No. ___ Rate ___ Mills (Dollars)	District No. ___ Rate ___ Mills (Dollars)	District No. ___ Rate ___ Mills (Dollars)	District No. ___ Rate ___ Mills (Dollars)	District No. ___ Rate ___ Mills (Dollars)	Tax Including State Homestead ___ Mills ($ cts.)	State Tax on Non-Homestead 7.0 Mills ($ cts.)	SPECIAL TAXES ($ cts.)	SPECIAL TAXES ($ cts.)	TOTAL TAXES ($ cts.)	PAID	WHEN PAID (Month Day Year)	Number of Receipt	March Settlement 1961 ($ cts.)	June Settlement 1961 ($ cts.)	Penalty ($ cts.)	November Settlement 1961 ($ cts.)	Penalty ($ cts.)	Collections to First Monday in January 1962 ($ cts.)	Penalty ($ cts.)	Delinquent on First Monday in January 1962 ($ cts.)	Total Delinquent Tax and Penalty ($ cts.)	REMARKS
1																								
2																								
3																								
4		67						19.14	46			19.60	PAID IN FULL	MAY 3 1961	7739		19.60							
5																								
6																								
7																								
8																								
9																								
10																								
11																								
12																								
13	Filed for taxes	54						15.44	38			15.82										15.82		
14		K 102						29.14				29.14	PAID IN FULL	MAY 31 1961	12826		29.14							
15																								
16																								
17																								
18		K 40						11.44				11.44	PAID IN FULL	MAR 13 1961	6074		11.44							
19		K 91						26.00				26.00	PAID IN FULL	MAR 13 1961			26.00							
20																								
		K 233 / 121 / 354						101.16	84			102.00					86.18					15.82		

Assessment Roll and Tax List of Real Property in the Town of Shates, Cass County, Minnesota, for Taxes for the Year 1960.

Form 5-D MILLER-DAVIS CO., MINNEAPOLIS

* Indicate Type of Property: R-Residential, C-Commercial, I-Industrial, U-Utility, F-Farm, L-Lakeshore, T-Timber, M-Mineral

	In Whose Name Assessed		Description of Property: Subdivision	Sec. or Lot	Town or Block	Rng.	Number of Acres of Land (Acres 100ths)	No. School District	Indt. rate Homestead Yes or No	Agrt. or Seas. Resr. Yes or No	* Indt. rate Type of Property	True and Full Valuations: Land Exclusive of Structures and Improvements (Dollars)	Buildings and Other Structures (Dollars)	Machinery Permanently Attached to Real Estate (Dollars)	Total True and Full Value (Dollars)	Assessed Valuations: Rural: Homestead Up to $1,000 20% (Dollars)	Rural: Over $1,000 and Non-Homestead 33⅓% (Dollars)	All Other: Timber Land Class 3c 20% (Dollars)	All Other: Homestead Up to $1,000 25% (Dollars)	All Other: Over $1,000 and Non-Homestead 40% (Dollars)	Machinery Permanently Attached to Real Estate 33⅓% (Dollars)	Seasonal and Recreational Cabins 33⅓% (Dollars)	Total Assessed Value (Dollars)	Total Assessed Value as Equalized by the Board of Review (Dollars)	Final Equalized Value (Dollars)
	U. S. of America	1	NE¼ of NE¼	27	142	26		# 118																	
	U. S. of America	2	NW¼ of NE¼																						
	State of Minnesota	3	SW¼ of NE¼																						
	State of Minnesota	4	SE¼ of NE¼																						
		5																							
	U. S. of America	6	NE¼ of NW¼																						
	U. S. of America	7	~~NW¼ of NW¼~~ Lot 1																						
	U. S. of America	8	~~SW¼ of NW¼~~ Lot 2																						
	U. S. of America	9	SE¼ of NW¼																						
		10																							
	U. S. of America	11	NE¼ of SW¼																						
	U. S. of America	12	~~NW¼ of SW¼~~ Lot 3																						
	U. S. of America	13	~~SW¼ of SW¼~~ Lot 4																						
	U. S. of America	14	SE¼ of SW¼																						
		15																							
	U. S. of America	16	NE¼ of SE¼																						
	Clint E. Mason	17	NW¼ of SE¼				40		No	Yes	T	231			231		77						77		
	Clint E. & Rea C. Mason	18	SW¼ of SE¼				40		No	Yes	T	225			225		75						75		
	Geo. Backstrom	19	SE¼ of SE¼				40		Yes	Yes	T	100			100	20							20		
		20																							
							120					556			556	20	152						172		

Valuations by School Districts as Equalized by Department of Taxation

	Sold for Taxes	District No. 119 Rate 24.7 Mills (Dollars)	District No. ... Rate ... Mills (Dollars)	District No. ... Rate ... Mills (Dollars)	District No. ... Rate ... Mills (Dollars)	District No. ... Rate ... Mills (Dollars)	District No. ... Rate ... Mills (Dollars)	Tax Including State Homestead Mills ($ cts.)	State Tax on Non-Homestead 7.0 Mills ($ cts.)	Special Taxes ($ cts.)	Special Taxes ($ cts.)	Total Taxes ($ cts.)		Paid	When Paid (Month Day Year)	Number of Receipt	March Settlement 1961 ($ cts.)	June Settlement 1961 ($ cts.)	Penalty ($ cts.)	November Settlement 1961 ($ cts.)	Penalty ($ cts.)	Collections to First Monday in January 1962 ($ cts.)	Penalty ($ cts.)	Delinquent on First Monday in January 1962 ($ cts.)	Total Delinquent Tax and Penalty ($ cts.)	Remarks
1													1													
2													2													
3													3													
4													4													
5													5													
6													6													
7													7													
8													8													
9													9													
10													10													
11													11													
12													12													
13													13													
14													14													
15													15													
16													16													
17		77						22.00	54			22.54	17	PAID IN FULL APR 25 1961		8635		22.54								
18		75						21.44	52			21.96	18	PAID IN FULL APR 25 1961		8635		21.96								
19		# 20						5.72				5.72	19	PAID IN FULL MAR 28 1961		8545		5.72								
20													20													
		# 20																								
		152						49.16	106			50.22						50.22								
		172																								

Real Estate

Assessment Roll and Tax List of Real Property in the Town of Slater

Form 5CD MILLER-DAVIS CO., MINNEAPOLIS

* Indicate Type of Property: R-Residential, C-Commercial, I-Industrial, U-Utility, F-Farm, L-Lakeshore, T-Timber, M-Mineral

Sec. 28 – 142 – 26

In Whose Name Assessed	Line	Subdivision	Sec. or Lot	Twp. or Blk.	Acres	Type	Land	Buildings	Total True and Full Value	Rural Over $4,000 and Non-Homestead 33⅓%	Seasonal and Recreational Cabins 33⅓%	Total Assessed Value
U. S. of America	1	~~N E ¼ of N E ¼~~ Govt Lot 1	28	142 26								
U. S. of America	2	N W ¼ of N E ¼										
U. S. of America	3	~~S W ¼ of N E ¼~~ Govt Lot 2										
	4	S E ¼ of N E ¼										
	5											
U. S. of America	6	N E ¼ of N W ¼										
U. S. of America	7	N W ¼ of N W ¼										
Harald C. + Emma C. Brammer	8	~~S W ¼ of N W ¼~~ Govt Lot 4			37	no yes T	300		300	100		100
U. S. of America	9	~~S E ¼ of N W ¼~~ Govt Lot 3										
	10											
	11	N E ¼ of S W ¼										
Donald L. Cone	12	~~N W ¼ of S W ¼~~ Govt Lot 5			29 50	SR no no L	291	252	543		181	181
Cass County	13	~~S W ¼ of S W ¼~~ Govt Lot 6 less R/W.						210	501		167	167
Harald J. Fanth	14	~~S E ¼ of S W ¼~~ W¼ of Govt Lot 7				no no L	30		30	10		10
Ellsworth H. Bates	15	W½ of E½ of Govt Lot 7 less R/W.				no no L	45		45	15		15
Willis L. Kemper	16	~~N E ¼ of S E ¼~~ E¼ of W½ of Govt Lot 7			2 95	no yes T	36		36	12		12
Ernest H. + Mildred J. Snyder	17	~~N W ¼ of S E ¼~~ W¼ of E½ of Govt Lot 7			2 95	no yes T	36		36	12		12
Dewey + Stella Tobias	18	~~S W ¼ of S E ¼~~ E½ of W½ of E½ of Govt Lot 7				no no L	24		24	8		8
Harald J. + ~~Leach~~ LEAH K. Fanth	19	~~S E ¼ of S E ¼~~ E¼ of Govt Lot 7				no yes L	33		33	11		11
	20											
(Continued on next Page)					72 40		795	252 / 210	1047 / 1005	168	181 / 167	349 / 335

Cass County, Minnesota, for Taxes for the Year 1960.

Plat of Lakeside Park

Line	Valuation District No. 118 (Rate 285.95)	Valuation District No. 113 (Rate 310.75)	Tax including State Homestead	State Tax on Non-Homestead (7.0 Mills)	Total Taxes	Paid / When Paid	Number of Receipt	March Settlement 1961	June Settlement 1961	November Settlement 1961	Penalty	Delinquent	Remarks
1													
2													
3													
4													
5													
6													
7													
8	100		28 58	70	29 28	1st HALF PAID AUG 4 1961; 2nd Half PAID SEP 26 1961	14177; 16321			14 64; 14 64	.73		
9													
10													
11													
12	181		51 72	1 26	52 98	Penalty Aug 4 1961; PAID IN FULL JUL 27 1961	14168; 14098			52 98	1 06		16058
13													
14		10	3 10	08	3 18	2nd HALF PAID AUG 18 1961; 1st HALF PAID MAY 31 1961	14297; 12816		1 59	1 59			9977
15		15	4 66	10	4 76	SOLD FOR TAXES						4 76	
16	12		3 42	08	3 50	SOLD FOR TAXES						3 50 & 3 85	
17	12		3 42	08	3 50	PAID IN FULL MAY 31 1961	12827		3 50				9898
18		8	2 48	06	2 54	PAID IN FULL JAN 23 1961	140	2 54					9946
19		11	3 42	08	3 50	2nd HALF PAID AUG 18 1961; 1st HALF PAID MAY 31 1961	14297; 12816		1 75	1 75			9977
20													
	305	44 · 349	87 14 / 13 66 / 100 80	2 44	103 24			2 54	6 84	95 60		8 26	

Personal



Assessment Roll and Tax List of Real Property in the Town of Slater, Cass County, Minnesota, for Taxes for the Year 1960.

Form 5CD MILLER-DAVIS CO., MINNEAPOLIS

* Indicate Type of Property: R-Residential, C-Commercial, I-Industrial, U-Utility, F-Farm, L-Lakeshore, T-Timber, M-Mineral

		DESCRIPTION OF PROPERTY							TRUE AND FULL VALUATIONS				ASSESSED VALUATIONS										
													RURAL		ALL OTHER								
IN WHOSE NAME ASSESSED		SUBDIVISION	Sec. or Lot	Town or Block	Rng.	Number of Acres of Land (Acres 100ths)	No. School District	Indicate Homestead Yes or No	Agrt. or Non-Agrt. Rural Yes or No	* Indicate Type of Property	LAND Exclusive of Structures and Improvements (Dollars)	BUILDINGS and Other Structures (Dollars)	MACHINERY Permanently Attached to Real Estate (Dollars)	TOTAL True and Full Value (Dollars)	Homestead Up to $4,000 20% (Dollars)	Over $4,000 and Non-Homestead 33⅓% (Dollars)	Timber Land Class 3c 20% (Dollars)	Homestead Up to $4,000 25% (Dollars)	Over $4,000 and Non-Homestead 40% (Dollars)	MACHINERY Permanently Attached to Real Estate 33⅓% (Dollars)	Seasonal and Recreational Cabins 33⅓% (Dollars)	TOTAL ASSESSED VALUE (Dollars)	Total Assessed Value as Equalized by the Board of Review (Dollars)	FINAL EQUALIZED VALUE (Dollars)
U. S. of America	1	~~NE¼NE¼~~ Lent Lot 1	28	142	26		# 118																	
U. S. of America	2	NW¼NE¼																						
U. S. of America	3	~~SW¼NE¼~~ Lent Lot 2																						
	4	SE¼NE¼																						
	5																							
U. S. of America	6	NE¼NW¼																						
U. S. of America	7	NW¼NW¼																						
Harold C. + Emma C. Brammer	8	~~SW¼NW¼~~ Lent Lot 4				37		no	yes	T	300			300		100						100		
U. S. of America	9	~~SE¼NW¼~~ Lent Lot 3																						
	10																							
	11	NE¼SW¼																						
Donald S. Cone	12	~~NW¼SW¼~~ Lent Lot 5				29.50		no	SR no	L	291	252 210		543 501							181 167	181 167		
Cass County	13	~~SW¼SW¼~~ Lent Lot 6 less R/W.																						
Harold S. Tenth	14	~~SE¼SW¼~~ W½ of Lent Lot 7						no	no	L	30			30		10						10		
Ellsworth H. Bates	15	W½ of E½ of Lent Lot 7 less R/W.						no	no	L	45			45		15						15		
Willis S. Kemper	16	~~NE¼NE¼~~ E¾ of W½ of E½ of Lent Lot 7				24.5		no	yes	T	36			36		12						12		
Everett H. + Mildred J. Snyder	17	~~NW¼NE¼~~ W¾ of E½ of Lent Lot 7				24.5		no	yes	T	36			36		12						12		
Kenny + Stella Solias	18	~~SW¼NE¼~~ E½ of W½ of E½ of Lent Lot 7						no	no	L	24			24		8						8		
Harold S. + Leah K. Tenth	19	~~SE¼NE¼~~ E¾ of Lent Lot 7						no	no	L	33			33		11						11		
	20																							
(Continued on next Page)						72.40					795	252 210		1047 1005		168					181 167	349 335		

Cass County, Minnesota, for Taxes for the Year 1960.

	SOLD FOR TAXES	VALUATIONS BY SCHOOL DISTRICTS AS EQUALIZED BY DEPARTMENT OF TAXATION						Tax Including State Homestead Mills	State Tax on Non-Homestead Mills	SPECIAL TAXES	SPECIAL TAXES	TOTAL TAXES	PAID	WHEN PAID	Number of Receipt	March Settlement 1961	June Settlement 1961	Penalty	November Settlement 1961	Penalty	Collections to First Monday in January 1962	Penalty	Delinquent on First Monday in January 1962	Total Delinquent Tax and Penalty	REMARKS
		District No. 111 Rate ___ Mills 285.75	District No. ___ Rate ___ Mills	District No. 111 Rate ___ Mills 310.75	District No. ___ Rate ___ Mills	District No. ___ Rate ___ Mills	District No. ___ Rate ___ Mills							Month Day Year											
		Dollars	Dollars	Dollars	Dollars	Dollars	Dollars	$ cts.	$ cts.	$ cts.	$ cts.	$ cts.				$ cts.	$ cts.	$ cts.	$ cts.	$ cts.	$ cts.	$ cts.	$ cts.	$ cts.	
1																									
2																									
3																									
4																									
5																									
6																									
7																									
8		100						2858	70			2928	1st HALF PAID	AUG 4 1961	14177				14 64						
Lenth													2nd HALF PAID	SEP 26 1961	16321				14 64	.73					
9																									
10																									
11																									
12		131						5172	126			5298	Penalty	Aug 4 1961	14168						106				
													PAID IN FULL	JUL 27 1961	14098				52 98						
13																									
14			10					310	08			318	2nd HALF PAID	AUG 18 1961	14297										16058
15			15					466	10			476	1st HALF PAID	MAY 31 1961	12816		1 59		1 59						9777
16		12						342	08			350											4 76		
17		12						342	08			350	PAID IN FULL	MAY 31 1961	12837		3 50						3 50	y 385	
18			8					248	06			254	PAID IN FULL	JAN 23 1961	140	2 54									9777
19			11					347	08			355	2nd HALF PAID	AUG 18 1961	14297										9966
													1st HALF PAID	MAY 31 1961	12816		1 75		1 75						9777
20																									
		305	44	347				8714 1366 10080	244			10324				2 54	6 84		95 60				8 26		

Assessment Roll and Tax List of Real Property in the Town of Alatna

Form 5(C). MILLER-DAVIS CO., MINNEAPOLIS

* Indicate Type of Property: R-Residential, C-Commercial, I-Industrial, U-Utility, F-Farm, L-Lakeshore, T-Timber, M-Mineral

		DESCRIPTION OF PROPERTY								TRUE AND FULL VALUATIONS				ASSESSED VALUATIONS									
IN WHOSE NAME ASSESSED		SUBDIVISION	Sec. or Lot	Town or Block	Rng.	Number of Acres of Land	No. School District	Indl. Homestead Yes or No	Agr. Soil Conv. Rev. Yes or No	* Indl. Code Type of Property	LAND Excluding of Structures and Improvements	BUILDINGS and Other Structures + 20%	MACHINERY Permanently Attached to Real Estate	TOTAL True and Full Value	RURAL: Homestead Up to $1,000 20%	RURAL: Over $1,000 and Non-Homestead 33⅓%	ALL OTHER: Timber Land Class 3a 20%	ALL OTHER: Homestead Up to $4,000 25%	ALL OTHER: Over $4,000 and Non-Homestead 40%	MACHINERY Permanently Attached to Real Estate 33⅓%	Seasonal and Recreational Cabins 33⅓%	TOTAL ASSESSED VALUE	Total Assessed Value as Equalized by the Board of Review	FINAL EQUALIZED VALUE
						Acres 100ths					Dollars	Dollars	Dollars	Dollars	Dollars	Dollars	Dollars	Dollars	Dollars	Dollars	Dollars	Dollars	Dollars
	1	NE¼ of NE¼	28	142	26		# 118																
	2	NW¼ of NE¼																					
	3	SW¼ of NE¼																					
	4	SE¼ of NE¼																					
	5																						
	6	NE¼ of NW¼																					
	7	NW¼ of NW¼																					
	8	SW¼ of NW¼																					
	9	SE¼ of NW¼																					
Alexander J. + Myrtle C. Weidenbach	10	W. 100' of E. 400' of N. 150' of Govt Lot 8						no	SR no	L	72	360 300		432 372	144 124							144 124		
	11	NE¼ of SW¼																					
	12	NW¼ of SW¼																					
	13	SW¼ of SW¼																					
	14	SE¼ of SW¼																					
James + Margery Emerson	15	Part of Govt Lot 9 (E. 100' of W. 200')						no	SR no	L	72	360 300		432 372							144 124	144 124		
Dewain W. + Rosemary West	16	~~[illegible]~~ Part of Govt Lot 8						no	SR no	L	72	720 600		792 672							264 224	264 224		
State of Minnesota	17	NW¼ of SE¼																					
Harold J. + Leah H. Lamb	18	Govt Lot 8 lying by the way on land sold - Lessell	24	26				no	(yes) no	T	273			273	91							91		
Douglas Beckwith + Sallie M. Cooper	19	~~[illegible]~~ Govt Lot 9 land sold	4	50				no	(yes) no	T	300			300	100							100		
James C. + Martha D. Dodge	20	W. 100' of E. 200' of N. 150' of Govt Lot 8						no	SR no	L	72	360 300		432 372	144 124							144 124		
Ralph W. Brown		Part of Lots				76.76					861	1900 1200		2761 2061	335						552 472	887 787		
Ralph W. Brown		Part of Lot 5																					

Cass County, Minnesota, for Taxes for the Year 1960.

	SOLD FOR TAXES	VALUATIONS BY SCHOOL DISTRICTS AS EQUALIZED BY DEPARTMENT OF TAXATION						Tax including State Homestead	State Tax on Non-Homestead	SPECIAL TAXES	SPECIAL TAXES	TOTAL TAXES		PAID	WHEN PAID	Number of Receipt	March Settlement 1961	June Settlement 1961	Penalty	November Settlement 1961	Penalty	Collections to First Monday in January 1962	Penalty	Delinquent on First Monday in January 1962	Total Delinquent Tax and Penalty	REMARKS
		District No. 118 Rate 285.75 Mills	District No. Rate Mills	District No. Rate Mills	District No. Rate Mills	District No. Rate Mills	District No. Rate Mills	$ cts.	$ cts.	$ cts.	$ cts.	$ cts.			Month Day Year		$ cts.	$ cts.	$ cts.	$ cts.	$ cts.	$ cts.	$ cts.	$ cts.	$ cts.	
1													1													
2													2													
3													3													
4													4													
5													5													
6													6													
7													7													
8													8													
9													9													
10		144						41.14	1.00			42.14	10	2nd HALF PAID 1st HALF PAID	OCT 3 1 1961 MAY 3 1 1961	17427 12830		21.07		21.07						100.59
11													11													
12													12													
13													13													
14													14													
15		144						41.14	1.00 .03			42.14	15	1st HALF PAID	MAY 3 1 1961	12829		21.07						21.07	23.18	
16		264						75.44	1.86			77.30	16	Balance Paid Paid Paid	AUG 7 1961 JUN 19 1961	14137 12667				38.50 38.50						
17													17													
18		91						26.00	.64			26.64	18	2nd HALF PAID 1st HALF PAID	AUG 8 1961 MAY 3 1 1961	14207 12816		13.32		13.32						
19		100						28.58	.70			29.28	19											29.28		
20		144						41.14	1.00			42.14	20	PAID IN FULL	MAY 3 1 1961	12821		42.14								
		887						253.44	6.20			259.64						97.66		111.69				50.35		

Plat of Lakeside Park

Assessment Roll and Tax List of Real Property in the Town of Slater

Form 5CD DILLER-DAVIS CO., MINNEAPOLIS

* Indicate Type of Property: R-Residential, C-Commercial, I-Industrial, U-Utility, F-Farm, L-Lakeshore, T-Timber, M-Mineral

	IN WHOSE NAME ASSESSED		DESCRIPTION OF PROPERTY: SUBDIVISION	Sec. or Lot	Town or Block	Rng.	Number of Acres of Land: Acres	100 Lbs.	No. School District	Indicate Homestead Yes or No	Agricultural Soil Yes or No	* Indicate Type of Property	TRUE AND FULL VALUATIONS: LAND Exclusive of Structures and Improvements	BUILDINGS and Other Structures	MACHINERY Permanently Attached to Real Estate	TOTAL True and Full Value	ASSESSED VALUATIONS: RURAL: Homestead Up to $1,000 20%	RURAL: Over $1,000 and Non-Homestead 33⅓%	ALL OTHER: Timber Land Class 3c 20%	ALL OTHER: Homestead Up to $1,000 25%	ALL OTHER: Over $1,000 and Non-Homestead 40%	ALL OTHER: MACHINERY Permanently Attached to Real Estate 33⅓%	ALL OTHER: Seasonal and Recreational Cabins 33⅓%	TOTAL ASSESSED VALUE	Total Assessed Value as Equalized by the Board of Review	FINAL EQUALIZED VALUE
													Dollars	Dollars	Dollars	Dollars	Dollars	Dollars	Dollars	Dollars	Dollars	Dollars	Dollars	Dollars	Dollars	Dollars
	LeRoy Griffin	1	NE¼ of NE¼	29	142	26	40		118	Yes	Yes	F	200	120 (120)		320 (320)	64 (64)							64 (64)		
	U. S. of America	2	NW¼ of NE¼ lease R/W																							
	State of Minnesota	3	SW¼ of NE¼ lying E of Ry.																							
	State of Minnesota	4	SE¼ of NE¼ lying E of Ry.																							
	U. S. of America	5	All E½ of E½ of E½ lying NE of Ry.																							
	U. S. of America	6	NE¼ of NW¼ lease R/W.																							
	State of Minnesota	7	NW¼ of NW¼																							
	U. S. of America	8	SW¼ of NW¼																							
	U. S. of America	9	SE¼ of NW¼																							
	~~State of Minnesota~~	10	All of NE – NE of R/W.																							
	U. S. of America	11	NE¼ of SW¼																							
	U. S. of America	12	NW¼ of SW¼																							
	U. S. of America	13	SW¼ of SW¼																							
	U. S. of America	14	SE¼ of SW¼																							
		15																								
	State of Minnesota	16	NE¼ of SE¼ lease R/W.																							
	State of Minnesota	17	NW¼ of SE¼																							
	U. S. of America	18	SW¼ of SE¼																							
	U. S. of America	19	SE¼ of SE¼																							
		20																								
							40						200	120 (120)		320 (320)	64 (64)							64 (64)		

	SOLD FOR TAXES	VALUATIONS BY SCHOOL DISTRICTS AS EQUALIZED BY DEPARTMENT OF TAXATION: District No. 118 Rate ___ Mills	District No. ___ Rate ___ Mills	District No. ___ Rate ___ Mills	District No. ___ Rate ___ Mills	District No. ___ Rate ___ Mills	District No. ___ Rate ___ Mills	Tax including State Homestead ___ Mills	State Tax on Non-Homestead ___ Mills	SPECIAL TAXES	SPECIAL TAXES	TOTAL TAXES		PAID	WHEN PAID: Month Day Year	Number of Receipt	March Settlement 1961	June Settlement 1961	Penalty	November Settlement 1961	Penalty	Collections to First Monday in January 1962	Penalty	Delinquent on First Monday in January 1962	Total Delinquent Tax and Penalty	REMARKS
		28.77 Dollars	Dollars	Dollars	Dollars	Dollars	Dollars	$ cts.	$ cts.	$ cts.	$ cts.	$ cts.					$ cts.	$ cts.	$ cts.	$ cts.	$ cts.	$ cts.	$ cts.	$ cts.	$ cts.	
1	H 64							18 28				18 28	1	PAID IN FULL	JUN 19 1961	13668				18 28						Form 18662
2													2													
3													3													
4													4													
5													5													
6													6													
7													7													
8													8													
9													9													
10													10													
11													11													
12													12													
13													13													
14													14													
15													15													
16													16													
17													17													
18													18													
19													19													
20													20													
	H 64							18 28				18 28								18 28						

Plat of Lakeside Park

Real Estate

Assessment Roll and Tax List of Real Property in the Town of Slater,

Form 5CD MILLER-DAVIS CO., MINNEAPOLIS

* *Indicate Type of Property: R-Residential, C-Commercial, I-Industrial, U-Utility, F-Farm, L-Lakeshore, T-Timber, M-Mineral*

In Whose Name Assessed		Description of Property: Subdivision	Sec. or Lot	Town or Block	Rng.	Number of Acres of Land: Acres	100ths	No. School District	Indicate Homestead Yes or No	Agri. or Seas. Recr. Yes or No	* Indicate Type of Property	True and Full Valuations: Land Exclusive of Structures and Improvements (Dollars)	Buildings and Other Structures (Dollars)	Machinery Permanently Attached to Real Estate (Dollars)	Total True and Full Value (Dollars)	Assessed Valuations: Rural: Homestead Up to $4,000 20% (Dollars)	Rural: Over $4,000 and Non-Homestead 33⅓% (Dollars)	Timber Land Class 3e 20% (Dollars)	All Other: Homestead Up to $4,000 25% (Dollars)	All Other: Over $4,000 and Non-Homestead 40% (Dollars)	Machinery Permanently Attached to Real Estate 33⅓% (Dollars)	Seasonal and Recreational Cabins 33⅓% (Dollars)	Total Assessed Value (Dollars)	Total Assessed Value as Equalized by the Board of Review (Dollars)	Final Equalized Value (Dollars)
U. S. of America	1	~~N E ¼ of N E ¼~~ Govt Lot 5	30	142	26			# 118																	
U. S. of America	2	~~N W ¼ of N E ¼~~ Govt Lot 6																							
U. S. of America	3	S W ¼ of N E ¼																							
State of Minnesota	4	S E ¼ of N E ¼																							
	5																								
U. S. of America	6	N E ¼ of N W ¼																							
U. S. of America	7	~~N W ¼ of N W ¼~~ Govt Lot 1																							
U. S. of America	8	~~S W ¼ of N W ¼~~ Govt Lot 2																							
U. S. of America	9	S E ¼ of N W ¼																							
	10																								
U. S. of America	11	N E ¼ of S W ¼																							
U. S. of America	12	~~N W ¼ of S W ¼~~ Govt Lot 3																							
U. S. of America	13	~~S W ¼ of S W ¼~~ Govt Lot 4																							
U. S. of America	14	S E ¼ of S W ¼																							
	15																								
U. S. of America	16	N E ¼ of S E ¼																							
U. S. of America	17	N W ¼ of S E ¼																							
U. S. of America	18	S W ¼ of S E ¼																							
U. S. of America	19	S E ¼ of S E ¼																							
	20																								

Cass County, Minnesota, for Taxes for the Year 1960.

	Sold for Taxes	Valuations by School Districts as Equalized by Department of Taxation: District No.…… Rate…… Mills (Dollars)	District No.…… Rate…… Mills (Dollars)	District No.…… Rate…… Mills (Dollars)	District No.…… Rate…… Mills (Dollars)	District No.…… Rate…… Mills (Dollars)	District No.…… Rate…… Mills (Dollars)	Tax Including State Homestead ……Mills ($ cts.)	State Tax on Non-Homestead ……Mills ($ cts.)	Special Taxes ($ cts.)	Special Taxes ($ cts.)	Total Taxes ($ cts.)		Paid	When Paid (Month Day Year)	Number of Receipt	March Settlement 1961 ($ cts.)	June Settlement 1961 ($ cts.)	Penalty ($ cts.)	November Settlement 1961 ($ cts.)	Penalty ($ cts.)	Collections to First Monday in January 1962 ($ cts.)	Penalty ($ cts.)	Delinquent on First Monday in January 1962 ($ cts.)	Total Delinquent Tax and Penalty ($ cts.)	Remarks
1													1													
2													2													
3													3													
4													4													
5													5													
6													6													
7													7													
8													8													
9													9													
10													10													
11													11													
12													12													
13													13													
14													14													
15													15													
16													16													
17													17													
18													18													
19													19													
20													20													

Plat of Lakeside Park

Personal

Form 5CD MILLER-DAVIS CO., MINNEAPOLIS

Assessment Roll and Tax List of Real Property in the Town of Slater, Cass County, Minnesota, for Taxes for the Year 1960.

* Indicate Type of Property: R-Residential, C-Commercial, I-Industrial, U-Utility, F-Farm, L-Lakeshore, T-Timber, M-Mineral

		DESCRIPTION OF PROPERTY								TRUE AND FULL VALUATIONS				ASSESSED VALUATIONS																									
														RURAL				ALL OTHER																					
IN WHOSE NAME ASSESSED		SUBDIVISION	Sec. or Lot	Town or Block	Rng.	Number of Acres of Land: Acres	Number of Acres of Land: 100ths	No. School District	Indicate Homestead Yes or No	Agri. or Seas. Res. Yes or No	* Indicate Type of Property	LAND Exclusive of Structures and Improvements	BUILDINGS and Other Structures	MACHINERY Permanently Attached to Real Estate	TOTAL True and Value	Homestead Up to $4,000 20%	Over $4,000 and Non-Homestead 33⅓%	Timber Land Class 5a 20%	Homestead Up to $4,000 25%	Over $4,000 and Non-Homestead 40%	MACHINERY Permanently Attached to Real Estate 33⅓%	Seasonal and Recreational Cabins 33⅓%	TOTAL ASSESSED VALUE	Total Assessed Value as Equalized by the Board of Review	FINAL EQUALIZED VALUE
												Dollars	Dollars	Dollars	Dollars	Dollars	Dollars	Dollars	Dollars	Dollars	Dollars	Dollars	Dollars	Dollars	Dollars
U. S. of America	1	NE¼ of NE¼	31	142	26			# 118																	
U. S. of America	2	NW¼ of NE¼																							
U. S. of America	3	SW¼ of NE¼																							
U. S. of America	4	SE¼ of NE¼																							
	5																								
U. S. of America	6	NE¼ of NW¼																							
U. S. of America	7	~~NW¼ of NW¼~~ Govt Lot 1																							
U. S. of America	8	~~SW¼ of NW¼~~ Govt Lot 2																							
U. S. of America	9	SE¼ of NW¼																							
	10																								
U. S. of America	11	NE¼ of SW¼																							
U. S. of America	12	~~NW¼ of SW¼~~ Govt Lot 3																							
U. S. of America	13	~~SW¼ of SW¼~~ Govt Lot 4																							
U. S. of America	14	SE¼ of SW¼																							
	15																								
U. S. of America	16	NE¼ of SE¼																							
U. S. of America	17	NW¼ of SE¼																							
U. S. of America	18	~~SW¼ of SE¼~~ Govt Lot 5																							
U. S. of America	19	~~SE¼ of SE¼~~ Govt Lot 6																							
	20																								

	SOLD FOR TAXES	VALUATIONS BY SCHOOL DISTRICTS AS EQUALIZED BY DEPARTMENT OF TAXATION						Tax Including State Homestead	State Tax on Non-Homestead	SPECIAL TAXES	SPECIAL TAXES	TOTAL TAXES		PAID	WHEN PAID			Number of Receipt	March Settlement 1961	June Settlement 1961	Penalty	November Settlement 1961	Penalty	Collections to First Monday in January 1962	Penalty	Delinquent on First Monday in January 1962	Total Delinquent Tax and Penalty	REMARKS
		District No. ..... Rate ..... Mills	District No. ..... Rate ..... Mills	District No. ..... Rate ..... Mills	District No. ..... Rate ..... Mills	District No. ..... Rate ..... Mills	District No. ..... Rate ..... Mills	..... Mills	..... Mills	$ cts.	$ cts.	$ cts.			Month	Day	Year		$ cts.	$ cts.	$ cts.	$ cts.	$ cts.	$ cts.	$ cts.	$ cts.	$ cts.	
		Dollars	Dollars	Dollars	Dollars	Dollars	Dollars																					
1													1															
2													2															
3													3															
4													4															
5													5															
6													6															
7													7															
8													8															
9													9															
10													10															
11													11															
12													12															
13													13															
14													14															
15													15															
16													16															
17													17															
18													18															
19													19															
20													20															

Plat of Lakeside Park

Form SCD MILLER-DAVIS CO., MINNEAPOLIS

Assessment Roll and Tax List of Real Property in the Town of Stater

* Indicate Type of Property: R-Residential, C-Commercial, I-Industrial, U-Utility, F-Farm, L-Lakeshore, T-Timber, M-Mineral

	IN WHOSE NAME ASSESSED	DESCRIPTION OF PROPERTY: SUBDIVISION	Sec. or Lot	Town or Block	Rng.	Number of Acres of Land: Acres	100ths	No. School District	Indicate Homestead Yes or No	Agri. or Rural Yes or No	* Indicate Type of Property	TRUE AND FULL VALUATIONS: LAND Exclusive of Structures and Improvements (Dollars)	BUILDINGS and Other Structures (Dollars)	MACHINERY Permanently Attached to Real Estate (Dollars)	TOTAL True and Full Value (Dollars)	ASSESSED VALUATIONS: RURAL: Homestead Up to $4,000 20% (Dollars)	RURAL: Over $4,000 and Non-Homestead 33⅓% (Dollars)	ALL OTHER: Timber Land Class 3c 20% (Dollars)	ALL OTHER: Homestead Up to $4,000 25% (Dollars)	ALL OTHER: Over $4,000 and Non-Homestead 40% (Dollars)	ALL OTHER: MACHINERY Permanently Attached to Real Estate 33⅓% (Dollars)	ALL OTHER: Seasonal and Recreational Cabins 33⅓% (Dollars)	TOTAL ASSESSED VALUE (Dollars)	Total Assessed Value as Equalized by the Board of Review (Dollars)	FINAL EQUALIZED VALUE (Dollars)
1	U. S. of America	N E ¼ of N E ¼				32	14	22	6																
2	U. S. of America	N W ¼ of N E ¼							118																
3	State of Minnesota	S W ¼ of N E ¼																							
4	State of Minnesota	S E ¼ of N E ¼																							
5																									
6	U. S. of America	N E ¼ of N W ¼																							
7	U. S. of America	N W ¼ of N W ¼																							
8	State of Minnesota	S W ¼ of N W ¼																							
9	State of Minnesota	S E ¼ of N W ¼																							
10																									
11	State of Minnesota	N E ¼ of S W ¼																							
12	State of Minnesota	N W ¼ of S W ¼																							
13	~~State of Minnesota~~ U. S. of America	S W ¼ of S W ¼																							
14	State of Minnesota	S E ¼ of S W ¼																							
15																									
16	State of Minnesota	N E ¼ of S E ¼																							
17	State of Minnesota	N W ¼ of S E ¼																							
18	State of Minnesota	S W ¼ of S E ¼																							
19	State of Minnesota	S E ¼ of S E ¼																							
20																									

Cass County, Minnesota, for Taxes for the Year 1960.

	SOLD FOR TAXES	VALUATIONS BY SCHOOL DISTRICTS AS EQUALIZED BY DEPARTMENT OF TAXATION: District No.____ Rate____ Mills (Dollars)	District No.____ Rate____ Mills (Dollars)	District No.____ Rate____ Mills (Dollars)	District No.____ Rate____ Mills (Dollars)	District No.____ Rate____ Mills (Dollars)	District No.____ Rate____ Mills (Dollars)	Tax Including State Homestead ____ Mills ($ cts.)	State Tax on Non-Homestead ____ Mills ($ cts.)	SPECIAL TAXES ($ cts.)	SPECIAL TAXES ($ cts.)	TOTAL TAXES ($ cts.)		PAID	WHEN PAID: Month Day Year	Number of Receipt	March Settlement 1961 ($ cts.)	June Settlement 1961 ($ cts.)	Penalty ($ cts.)	November Settlement 1961 ($ cts.)	Penalty ($ cts.)	Collections to First Monday in January 1962 ($ cts.)	Penalty ($ cts.)	Delinquent on First Monday in January 1962 ($ cts.)	Total Delinquent Tax and Penalty ($ cts.)	REMARKS
1													1													
2													2													
3													3													
4													4													
5													5													
6													6													
7													7													
8													8													
9													9													
10													10													
11													11													
12													12													
13													13													
14													14													
15													15													
16													16													
17													17													
18													18													
19													19													
20													20													

Assessment Roll and Tax List of Real Property in the Town of Slater

Form 5CD · MILLER-DAVIS CO., MINNEAPOLIS

* Indicate Type of Property: R-Residential, C-Commercial, I-Industrial, U-Utility, F-Farm, L-Lakeshore, T-Timber, M-Mineral

Cass County, Minnesota, for Taxes for the Year 1960.

	IN WHOSE NAME ASSESSED	DESCRIPTION OF PROPERTY: SUBDIVISION	Sec. or Lot	Town or Block	Rng.	Number of Acres of Land: Acres	Acres 100ths	No. School District	Indi-rable Home-stead Yes No	Agri. or Seas. Bene. Yes No	* Indi-cate Type of Pro-perty	TRUE AND FULL VALUATIONS: LAND Exclusive of Structures and Improvements	BUILDINGS and Other Structures	MACHINERY Permanently Attached to Real Estate	TOTAL True and Full Value	ASSESSED VALUATIONS: BURAL: Homestead Up to $4,000 20%	Over $4,000 and Non-Homestead 33⅓%	ALL OTHER: Timber Land Class 5c 20%	Homestead Up to $4,000 25%	Over $4,000 and Non-Homestead 40%	MACHINERY Permanently Attached to Real Estate 33⅓%	Seasonal and Recreational Cabins 33⅓%	TOTAL ASSESSED VALUE	Total Assessed Value as Equalized by the Board of Review	FINAL EQUALIZED VALUE
												Dollars	Dollars	Dollars	Dollars	Dollars	Dollars	Dollars	Dollars	Dollars	Dollars	Dollars	Dollars	Dollars	Dollars
1	C. Leslie Johnston, et al	~~Gov't Lot 1 (Gov't Lot 1)~~	33	142	26	38.75		118	~~NO~~ NO	~~SR~~ NO	T	222			222							74	74		
2	U. S. of America	NW¼ of NE¼																							
3	U. S. of America	SW¼ of NE¼																							
4	C. Leslie Johnston, et al	~~SE¼ of NW¼~~ Gov't Lot 2				8.25			NO	SR NO	T	120			120							40	40		
5																									
6	State of Minnesota	NE¼ of NW¼																							
7	State of Minnesota	NW¼ of NW¼																							
8	State of Minnesota	SW¼ of NW¼																							
9	State of Minnesota	SE¼ of NW¼																							
10																									
11	State of Minnesota	NE¼ of SW¼																							
12	U. S. of America	NW¼ of SW¼																							
13	State of Minnesota	SW¼ of SW¼																							
14	David Redmond & M. Buchanan	~~SE¼ of SW¼~~ Gov't Lot 4				30			NO	NO	L	150			150	50							50		
15																									
16		NE¼ of SE¼																							
17	C. Leslie Johnston, et al	~~NW¼ of SE¼~~ Gov't Lot 3				26.25			NO	SR NO	L	218	300		518							173	173		
18		SW¼ of SE¼											250		468							156	156		
19		SE¼ of SE¼																							
20																									
						103.26						710	300		1010	50						~~287~~ 237	337		
													250		968							220	220		

	SOLD FOR TAXES	VALUATIONS BY SCHOOL DISTRICTS AS EQUALIZED BY DEPARTMENT OF TAXATION: District No. 118 Rate 28.45 Mills	District No. 118 Rate 31.75 Mills	District No. Rate Mills	District No. Rate Mills	District No. Rate Mills	Tax Including State Homestead Mills	State Tax on Non-Homestead 1 Mills	SPECIAL TAXES	SPECIAL TAXES	TOTAL TAXES	PAID	WHEN PAID (Month Day Year)	Number of Receipt	March Settlement 1961	June Settlement 1961	Penalty	November Settlement 1961	Penalty	Collections to First Monday in January 1962	Penalty	Delinquent on First Monday in January 1962	Total Delinquent Tax and Penalty	REMARKS
		Dollars	Dollars	Dollars	Dollars	Dollars	$ cts.	$ cts.	$ cts.	$ cts.	$ cts.				$ cts.	$ cts.	$ cts.	$ cts.	$ cts.	$ cts.	$ cts.	$ cts.	$ cts.	
1		74					2114	52			2166	1st HALF PAID	OCT 31 1961	19426 12938		1083		10 83						9975
2																								
3																								
4		40					1144	28			1172	2nd HALF PAID 1st HALF PAID	OCT 31 1961 MAY 31 1961	19426 12938		5 86		5 86						9975
5																								
6																								
7																								
8																								
9																								
10																								
11																								
12																								
13																								
14			50				1554	36			1590	PAID IN FULL	MAY 31 1961	10668		1590								10668
15																								
16																								
17		173					4944	122			5066	2nd HALF PAID 1st HALF PAID	OCT 31 1961 MAY 31 1961	19426 12938		25 33		25 33						9975
18																								
19																								
20																								
		287	50 = 337				8202 1554 9756	238			9994					57 92		42 02						

Form 5C.D. MILLER-DAVIS CO., MINNEAPOLIS

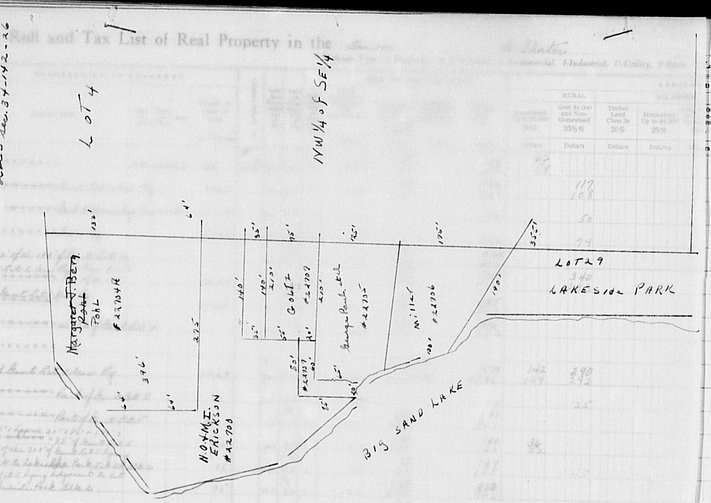

	IN WHOSE NAME ASSESSED		Acres	Sec.	Twp.	Range	Description	Acres	Value	Improvements	Total
									Dollars	Dollars	Dollars
1	Geo. Backstrom										
2	Andrew + Ruth Olson										
3	Lester H + Adeline J. Pohl										
4	Mahlon P. + Opal Swentkofske										
5	Edward + Lillian E. Ralph										
6	David + Amanda Bushaw										
7	Adolph G. Tanth										
8	Carl W. + Agnes Bank										
9											
10	Harold J. + Lisle C. Tanth										
11	Robert + Hilda M + Martin E. Pohl										
12	Norman O. + Mildred J. Erickson										
13	Augusta M. Gelt + Fortunat Gelt Survivor										
14	George E. Pauk, et al										
15	Ralph M + Mildred M. Miller										
16	Elmer J. + Zella Sparty										
17	" " "										
18	Fred L. + Beatrice Green	SW¼ of SE¼	40	4	43	23	F	200	200	40	
19	" " "	SE¼ of SE¼	40	4	43	23	T	200	200	40	
20											
			375.10					28.15	51.90	80.05	3.20	11.99

Lakeshore, T-Timber, M-Mineral

	VALUATIONS: Machinery Permanently Attached to Real Estate 33⅓%	Seasonal and Recreational Cabins 33⅓%	TOTAL ASSESSED VALUE	Total Assessed Value as Equalized by the Board of Review	FINAL EQUALIZED VALUE	SOLD FOR TAXES	VALUATIONS BY SCHOOL DISTRICTS AS EQUALIZED BY DEPARTMENT OF TAXATION: District No. 118 Rate ___ Mills	District No. 112 Rate ___ Mills	District No. ___ Rate ___ Mills	District No. ___ Rate ___ Mills	District No. ___ Rate ___ Mills	District No. ___ Rate ___ Mills	Tax including State Homestead 7.8 Mills	State Tax on Non-Homestead 7.8 Mills	SPECIAL TAXES	SPECIAL TAXES	TOTAL TAXES		PAID	WHEN PAID (Month Day Year)	Number of Receipt	March Settlement 1961	June Settlement 1961	Penalty	November Settlement 1961	Penalty	Collections to First Monday in January 1962	Penalty	Delinquent on First Monday in January 1962	Total Delinquent Tax and Penalty	REMARKS
			Dollars	Dollars	Dollars		28.75	31.75																								
1			62		62		H 62						177.21				177.21	1	PAID IN FULL MAR 28 1961	13545		177.21									
2			58		58													2														
3			117		117		117						34.44	82			34.26	3												34.26	37.69	16063
4			108		108													4														
5			58		58			50					15.54	36			15.90	5	PAID IN FULL MAY 15 1961	6243		15.90									
6			74		74		74						21.14	52			21.66	6	1st HALF PAID MAY 31 1961	14418		10.83		10.83							
7	154		154		154													7	2nd Half Paid OCT 6 1961	16657												
8	124		124		124		124						44.00	108			45.08	8	1st HALF PAID MAY 31 1961	12922		22.54		22.54							
9			340		340													9														
10	128		128		128			340					105.66	238			108.04	10												108.04	118.84	16276
11	117		117		117		128						36.58	90			37.48	11	PAID IN FULL MAY 15 1961	6252		37.48									
12	139		139		139													12														
13	124		124		124		139						39.72	98			40.70	13	PAID IN FULL MAY 31 1961	12815		40.70									
14			432		432													14														
15			366		366			H 142					134.24	204			136.28	15	2nd HALF PAID AUG 18 1961	11297											
16								290										16	1st HALF PAID MAY 31 1961	12816		68.14		68.14							
17			25		25			25					7.76	18			7.94	17	PAID IN FULL MAY 31 1961	7886		7.94									
18	194		194		194		194						55.44	136			56.80	18	PAID IN FULL APR 21 1961	8474		56.80									
19	167		167		167													19														
20			96		96			H 36					11.18				11.18	20	PAID IN FULL MAY 15 1961	6257		11.18									
	49		49		49		49						14.00	34			14.34													14.34	15.77	
	43		43		43																											
	274		274		274		274						78.30	192			80.22	15	PAID IN FULL JUL 19 1961	14023				80.22							Pa. 22
	234		234		234														2nd HALF PAID OCT 3 1 1961												16554
			223		223		223						63.72	156			65.28	16	1st HALF PAID MAY 31 1961	12921											
			177		177														2nd HALF PAID OCT 9 1 1961	16839											
17			80		80			80					24.86	56			25.42	17	1st HALF PAID MAY 31 1961			45.35		45.35							
			40		40																											
18	H 40		40		40		H 40						11.44				11.44	18												11.44		16270
19			40		40																											
20							R 40						11.44				11.44	19												11.44		"
																		20														
	H 148		H 178 : 320										42.94																			
	1350		786 : 2137										24.24	1500																139.52		
	1414		963 : 2457										72.18				74.18					33.58		227.08								

Plat of "Lakeside Park"

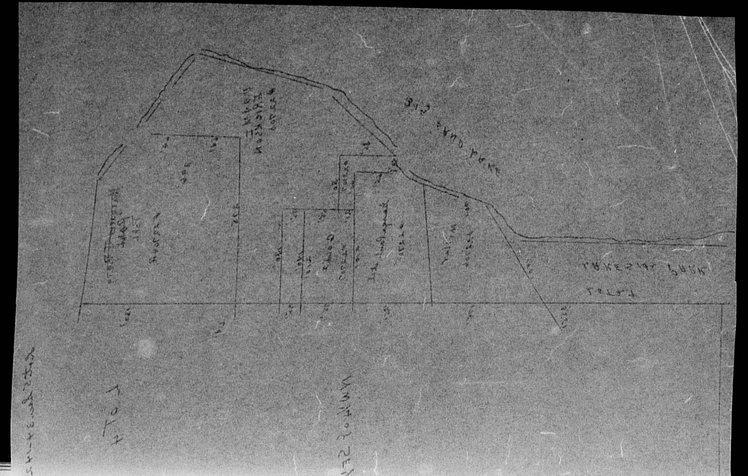

Assessment Roll and Tax List of Real Property in the Town of Slater

Form 5CD MILLER-DAVIS CO., MINNEAPOLIS

* Indicate Type of Property: R-Residential, C-Commercial, I-Industrial, U-Utility, F-Farm, L-Lakeshore, T-Timber, M-Mineral

Cass County, Minnesota, for Taxes for the Year 1960.

	IN WHOSE NAME ASSESSED	DESCRIPTION OF PROPERTY: SUBDIVISION	Sec. or Lot	Town or Block	Rng.	Number of Acres of Land (Acres / 100ths)		No. School District	Indicate Homestead Yes or No	Agri. Homes. Reg. Yes or No	Indicate Type of Property	TRUE AND FULL VALUATIONS: LAND Exclusive of Structures and Improvements	BUILDINGS and Other Structures + 20%	MACHINERY Permanently Attached to Real Estate	TOTAL True and Full Value	ASSESSED VALUATIONS: RURAL: Homestead Up to $4,000 20%	RURAL: Over $4,000 and Non-Homestead 33⅓%	ALL OTHER: Timber Land Class 3a 20%	ALL OTHER: Homestead Up to $4,000 25%	ALL OTHER: Over $4,000 and Non-Homestead 40%	ALL OTHER: MACHINERY Permanently Attached to Real Estate 33⅓%	ALL OTHER: Seasonal and Recreational Cabins 33⅓%	TOTAL ASSESSED VALUE	Total Assessed Value as Equalized by the Board of Review	FINAL EQUALIZED VALUE
												Dollars	Dollars	Dollars	Dollars	Dollars	Dollars	Dollars	Dollars	Dollars	Dollars	Dollars	Dollars	Dollars	Dollars
	Geo. Bachstrom	1 NE¼NE¼	34	142	26	40		118	yes	yes	F	200	108 / 90		308 / 290	62 / 58							62 / 58		
	Andrew + Ruth Olson	2 ~~NW¼NW¼~~ Lot 1 Lot 3 less Rg.				38.25			no	yes	F	194	156 / 130		350 / 324		117 / 108						117 / 108		
	Rester H. + Adeline J. Pohl	3 ~~SW¼NW¼~~ Lot 2 Lot 4 less Rg. less sold				31.17			no	no	L	153			153		50						50		
	Mahlon P. + Opal Swontkofske	4 SE¼NE¼ less Rg.				36.82			no	yes / SR	T	222			222		74						74		
	Edward + William E. Ralph	5 S 150' of W. 180' of Lot 1 Lot 2							no	no	L	102	360 / 300		462 / 402						154 / 134		154 / 134		
	David + Amanda Bushaw	6 ~~NW¼NW¼~~ Lot 2 less Rg. + less S 150' of W. 180'				30.44			no	no	L	180	839 / 699		1019 / 879		340 / 293						340 / 293		
	Adolph P. Tanth	7 E½ of ~~Lot 1 Lot 2~~ less Rg.				17.28			no	no / SR	R	181	204 / 170		385 / 351						128 / 117		128 / 117		
	Carl W. + Agnes Beal	8 ~~SW¼NW¼~~ W. 152' of Lot 1 Lot 4							no	no / SR	L	162	264 / 220		426 / 382						139 / 124		139 / 124		
		9 SE¼NW¼							no																
	Harold L. + Leah C. Tanth	10 W½ of Lot 1 Lot 1 less Rg.				17.27			no / yes	no	C	180	726 / 546	871 / 528	1579 / 1374	142 / 124	290 / 242						432 / 366		
	Robert + Hilda M. + Martin P. Pohl	11 ~~NW¼NW¼~~ Part of Lot 1 Lot 5							no	no	L	75			75		25						25		
	Norman O. + Mildred L. Erickson	12 ~~NW¼NW¼~~ Part of Lot 1 Lot 5				2			no	no / SR	L	101	480 / 400		581 / 501						194 / 167		194 / 167		
	Augusta M. Eckff + Gertrude Lynch Survivorship	13 75' x 140' of approx. 20' x 124' of 150' x ~~150'~~ W. 33' of Lot 1 Lot 5				25			yes	no / SR	R	60	120 / 100		180 / 160	36 / 32							36 / 32		
	George E. Paul, et ux	14 N. 125' of the S. 300' of Lot 1 Lot 5 lying adjacent to Lakeside Park Blk. 2 Blk. 2				75			no	no / SR	L	75	72 / 60		147 / 135						49 / 45		49 / 45		
	Ralph M. + Mildred M. Miller	15 175' of Lot 1 Lot 5 lying adjacent to Lot 24 Lakeside Park Blk. 2.				75			no	no / SR	L	102	720 / 600		822 / 702						274 / 234		274 / 234		
	Elmer T. + Zella Sparty	16 NE¼NE¼				40			no	yes	F	201	468 / 390		669 / 591		223 / 197						223 / 197		
	" " "	17 NW¼NE¼				40			no	no	L	240			240		80						80		
	Fredk. + Beatrice Green	18 SW¼NE¼				40			yes	yes	F	200			200	40							40		
	" " "	19 SE¼NE¼				40			yes	yes	T	200			200	40							40		
		20																							
						375.10						2815	5190 / 4325		8005 / 7140	320 / 274	1199 / 1061					939 / 821	2457 / 2121		

VALUATIONS BY SCHOOL DISTRICTS AS EQUALIZED BY DEPARTMENT OF TAXATION

	SOLD FOR TAXES	District No. 118 Rate 25.75 Mills	District No. 118 Rate 31.0175 Mills	District No. 118 Rate Mills	District No. Rate Mills	District No. Rate Mills	District No. Rate Mills	Tax including State Homestead .6 Mills	State Tax on Non-Homestead 7.6 Mills	SPECIAL TAXES	SPECIAL TAXES	TOTAL TAXES	PAID	WHEN PAID (Month Day Year)	Number of Receipt	March Settlement 1961	June Settlement 1961	Penalty	November Settlement 1961	Penalty	Collections to First Monday in January 1962	Penalty	Delinquent on First Monday in January 1962	Total Delinquent Tax and Penalty	REMARKS
		Dollars	Dollars	Dollars	Dollars	Dollars	Dollars	$ cts.	$ cts.	$ cts.	$ cts.	$ cts.				$ cts.	$ cts.	$ cts.	$ cts.	$ cts.	$ cts.	$ cts.	$ cts.	$ cts.	
1		H 62						17.92				17.92	1	PAID IN FULL MAR 28 1961	3595		17.92								
2		117						33.44	82			34.26	2										34.26	37.69	
3			50					15.54	36			15.90	3	PAID IN FULL MAY 15 1961	6243		15.90								
4		74						21.14	52			21.66	4	2nd Half Paid OCT 31 1961 / 1st HALF PAID MAY 31 1961	6619 / 1441.13		10.83		10.83						
5		154						44.00	108			45.08	5	2nd Half Paid OCT 6 1961 / 1st HALF PAID MAY 31 1961	6623 / 2242		22.54		22.54						
6			340					105.66	2.38			108.04	6										108.04	118.84	
7		128						36.58	.90			37.48	7	PAID IN FULL MAY 15 1961	6252		37.48								
8		139						39.72	.98			40.70	8	PAID IN FULL MAY 31 1961	12815		40.70								
9													9												
10			H 142 / 242					134.24	2.04			136.28	10	2nd HALF PAID AUG 18 1961 / 1st HALF PAID MAY 31 1961	14097 / 12816		68.14		68.14					
11			25					7.76	.18			7.94	11	PAID IN FULL MAY 8 1961	2886		7.94								
12		194						55.44	1.36			56.80	12	PAID IN FULL APR 21 1961	8474		56.80								
13			H 36					11.18				11.18	13	PAID IN FULL MAY 15 1961	6257		11.18								
14		49						14.00	.34			14.34	14										14.34	15.77	
15		274						78.30	1.92			80.22	15	PAID IN FULL JUL 19 1961	14023				80.22						Ben. 122 16554
16		223						63.72	1.56			65.28	16	2nd HALF PAID OCT 31 1961 / 1st HALF PAID MAY 31 1961	12471		45.35		45.35						
17			80					24.86	.56			25.42	17	2nd HALF PAID OCT 31 1961 / 1st HALF PAID MAY 31 1961	12837				12.71						
18	HALF PAID	H 40						11.44				11.44	18										11.44		
19	HALF PAID	H 40						11.44				11.44	19										11.44		
20													20												
		H 148 / 1352 / 1474	H 198 = 320 / 786 = 8139 / 763 = 2457					42.74 / 24.24 / 72.18	15.00			74.18				38.48			227.08				179.52		

Plat of Lakeside Park

Cass County

Form S.C.D. MILLER-DAVIS CO., MINNEAPOLIS

Assessment Roll and Tax List of Real Property in the Town of Slater, Cass County, Minnesota, for Taxes for the Year 1960.

* Indicate Type of Property: R-Residential, C-Commercial, I-Industrial, U-Utility, F-Farm, L-Lakeshore, T-Timber, M-Mineral

	In Whose Name Assessed	Description of Property: Subdivision	Sec. or Lot	Town or Block	Rng.	Number of Acres of Land (Acres 100ths)	No. School District	Indicate Homestead Yes or No	Agri. or Seas. Recr. Yes or No	* Indicate Type of Property	True and Full Valuations: Land Exclusive of Structures and Improvements (Dollars)	Buildings and Other Structures (Dollars)	Machinery Permanently Attached to Real Estate (Dollars)	Total True and Full Value (Dollars)	Assessed Valuations: Homestead Up to $1,000 20% (Dollars)	Rural: Over $4,000 and Non-Homestead 33⅓% (Dollars)	All Other: Timber Land Class 3a 20% (Dollars)	All Other: Homestead Up to $4,000 25% (Dollars)	All Other: Over $1,000 and Non-Homestead 40% (Dollars)	All Other: Machinery Permanently Attached to Real Estate 33⅓% (Dollars)	All Other: Seasonal and Recreational Cabins 33⅓% (Dollars)	Total Assessed Value (Dollars)	Total Assessed Value as Equalized by the Board of Review (Dollars)	Final Equalized Value (Dollars)
	Walter H. Frank	NE¼ of NE¼	35	142	26	40	#118	Yes	Yes	F	230			230	46							46		
	" "	NW¼ of NE¼				40		Yes	Yes	F	200			200	40							40		
	" "	SW¼ of NE¼				40		Yes	Yes	F	200			200	40							40		
	" "	SE¼ of NE¼				40		Yes	Yes	F	220	144		364	73							73		
	Gerald & Mary E. Frank	E½ of NE¼ of NW¼				20		Yes	No	R	100	60		160	32							32		
	U. S. of America	W½ of NE¼ of NW¼										50		150	20							20		
	U. S. of America	NW¼ of NW¼																						
	U. S. of America	SW¼ of NW¼ less R.W.																						
	U. S. of America	SE¼ of NW¼																						
	State of Minnesota	NE¼ of SW¼ less R.W.																						
	John W. & Elner M. Johnson	NW¼ of SW¼				40		Yes	Yes	F	200	300		500	100							100		
	Fred A. & Beatrice Green	SW¼ of SW¼				40		Yes	Yes	F	240	250		490	70							70		
	" " "	SE¼ of SW¼				40		Yes	Yes	F	200	540		740	156							156		
												430		630	138							138		
	Walter H. Frank	NE¼ of SE¼				40		Yes	Yes	F	200			200	40							40		
	" "	NW¼ of SE¼ less R.W.				39.72		Yes	Yes	F	200			200	40							40		
	Ben E. & Lucy K. Mitchell	SW¼ of SE¼ lying S.W. of Ry.				17.40		Yes	Yes	F	100	216		316	63							63		
	DONALD & JERRY HENDRICKSON											185		285	57							57		
	Edmund W. Hendrickson	SE¼ of SE¼ less Cemetery & Ry.				25		Yes	Yes	F	125	330		455	91							91		
	Rita Mae Stranskey	All that Part of S½ of S½ of S½ of S½ lying N & E of Ry.				18.45		No	Yes	F	100	275		375	80							80		
											100	101		201		74						74		
						448.77					2315	1711		4026	761	74						835		
												1446		3771	908	69						978		

	Sold for Taxes	Valuations by School Districts as Equalized by Department of Taxation: District No. 118 Rate 28.75 Mills (Dollars)	District No. 112 Rate 31.67 Mills (Dollars)	District No. Rate Mills (Dollars)	District No. Rate Mills (Dollars)	District No. Rate Mills (Dollars)	Tax Including State Homestead 10 Mills ($ cts.)	State Tax on Non-Homestead 10 Mills ($ cts.)	Special Taxes ($ cts.)	Special Taxes ($ cts.)	Total Taxes ($ cts.)	Paid	When Paid (Month Day Year)	Number of Receipt	March Settlement 1961 ($ cts.)	June Settlement 1961 ($ cts.)	Penalty ($ cts.)	November Settlement 1961 ($ cts.)	Penalty ($ cts.)	Collections to First Monday in January 1962 ($ cts.)	Penalty ($ cts.)	Delinquent on First Monday in January 1962 ($ cts.)	Total Delinquent Tax and Penalty ($ cts.)	Remarks
1		H 46					13.14				13.14											13.14		16071
2		H 40					11.44				11.44											11.44		"
3		H 40					11.44				11.44											11.44		"
4		H 73					20.86				20.86											20.86		"
5				H 32			9.94				9.94											9.94	J 1093	16064
6																								
7																								
8																								
9																								
10																								
11																								
12		H 100					28.58				28.58	2nd HALF PAID	OCT 2 1961	14424		14.29		14.29						
13		H 156					44.58				44.58	1st HALF PAID	MAY 31 1961	12836								44.58		16072
14		H 40					11.44				11.44											11.44		"
15																								
16		H 40					11.44				11.44											11.44		16071
17		H 40					11.44				11.44											11.44		"
18		H 63					18.00				18.00	PAID IN FULL	MAR 13 1961	6073		18.00								21.14451
19		H 91					26.00				26.00	PAID IN FULL	MAY 10 1961	7929		26.00								9.94
20		H 74					21.14		52		21.66	PAID IN FULL	OCT 3 1961	18327				21.66	.76					18003
		H 729		H 32 = 761			229.50				239.96					58.29		35.95				145.72		
		74		74			9.94		52															
		803		32 = 835			237.44																	

Plat of Lakeside Park

Personals

Assessment Roll and Tax List of Real Property in the Town of Slater, Cass County, Minnesota, for Taxes for the Year 1960.

Form 5(C)D MILLER-DAVIS CO., MINNEAPOLIS

* Indicate Type of Property: R-Residential, C-Commercial, I-Industrial, U-Utility, F-Farm, L-Lakeshore, T-Timber, M-Mineral

	IN WHOSE NAME ASSESSED		DESCRIPTION OF PROPERTY: SUBDIVISION	Sec. or Lot	Town or Block	Rng.	Number of Acres of Land (Acres 100ths)	No. School District	Indicate Homestead Yes or No	Agri. or Seas. Here Yes or No	* Indicate Type Property	TRUE AND FULL VALUATIONS: LAND Exclusive of Structures and Improvements (Dollars)	BUILDINGS and Other Structures (Dollars)	MACHINERY Permanently Attached to Real Estate (Dollars)	TOTAL True and Full Value (Dollars)	ASSESSED VALUATIONS: RURAL: Homestead Up to $4,000 20% (Dollars)	RURAL: Over $4,000 and Non-Homestead 33⅓% (Dollars)	ALL OTHER: Timber Land Class 3c 20% (Dollars)	ALL OTHER: Homestead Up to $4,000 25% (Dollars)	ALL OTHER: Over $4,000 and Non-Homestead 40% (Dollars)	ALL OTHER: MACHINERY Permanently Attached to Real Estate 33⅓% (Dollars)	ALL OTHER: Seasonal and Recreational Cabins 33⅓% (Dollars)	TOTAL ASSESSED VALUE (Dollars)	Total Assessed Value as Equalized by the Board of Review (Dollars)	FINAL EQUALIZED VALUE (Dollars)
	State of Minnesota	1	NE¼ of NE¼	36	142	26		# 118																	
	State of Minnesota	2	NW¼ of NE¼																						
	State of Minnesota	3	SW¼ of NE¼																						
	State of Minnesota	4	SE¼ of NE¼																						
		5																							
	Walter + Kathryn Andrews	6	NE¼ of NW¼				40		Yes	Yes	F	200			200	40							40		
	" " "	7	NW¼ of NW¼				40		Yes	Yes	F	245	1230 1025		1470 1265	294 253							294 253		16072
	Walter C + Kathryn A. Andrews	8	SW¼ of NW¼				40		Yes	Yes	F	200			200	40							40		"
	State of Minnesota	9	SE¼ of NW¼																						
		10																							
	State of Minnesota	11	NE¼ of SW¼																						
	Harry Frank	12	NW¼ of SW¼				40		Yes	Yes	F	200	372		572	114							114		
	Chas. A. Graham	13	SW¼ of SW¼				40		No	Yes	T	222	310		510	102							102		
	State of Minnesota	14	SE¼ of SW¼												222		74						74		10024
		15																							10006
	State of Minnesota	16	~~NE¼ of SE¼~~ Sentence 1																						
	State of Minnesota	17	NW¼ of SE¼																						
	State of Minnesota	18	SW¼ of SE¼																						
	John E. + Virginia Resler	19	SE¼ of SE¼				40		Yes	Yes	T	240			240	48							48		
		20																							
							240					1302	1602 1335		2904 2637	536 483	74						610 557		

	SOLD FOR TAXES (Dollars)	VALUATIONS BY SCHOOL DISTRICTS AS EQUALIZED BY DEPARTMENT OF TAXATION: District No. 118 Rate 28.75 Mills (Dollars)	District No. ___ Rate ___ Mills (Dollars)	District No. ___ Rate ___ Mills (Dollars)	District No. ___ Rate ___ Mills (Dollars)	District No. ___ Rate ___ Mills (Dollars)	District No. ___ Rate ___ Mills (Dollars)	Tax including State Homestead ___ Mills ($ cts.)	State Tax on Non-Homestead 7.61 Mills ($ cts.)	SPECIAL TAXES ($ cts.)	SPECIAL TAXES ($ cts.)	TOTAL TAXES ($ cts.)	PAID	WHEN PAID (Month Day Year)	Number of Receipt	March Settlement 1961 ($ cts.)	June Settlement 1961 ($ cts.)	Penalty ($ cts.)	November Settlement 1961 ($ cts.)	Penalty ($ cts.)	Collections to First Monday in January 1962 ($ cts.)	Penalty ($ cts.)	Delinquent on First Monday in January 1962 ($ cts.)	Total Delinquent Tax and Penalty ($ cts.)	REMARKS
1																									
2																									
3																									
4																									
5																									
6		H 40						11.44				11.44	PAID IN FULL	MAY 5 1961			11.44								
7		H 294						84.02				84.02	PAID IN FULL	MAY 5 1961	7817		84.02								
8		H 40						11.44				11.44	PAID IN FULL	MAY 5 1961			11.44								
9																									
10																									
11																									
12		H 114						32.58				32.58	PAID IN FULL	MAY 31 1961	10765		32.58								
13		74						21.14	.52			21.66	PAID IN FULL	JAN 31 1961	337	21.66									
14																									
15																									
16																									
17																									
18																									
19		H 48						13.72				13.72	2nd Half Paid 1st HALF PAID	OCT 31 1961 MAY 31 1961	10446 12869		6.86		6.86					10006
20																									
		H 536 74 610						174.34	.52			174.86				21.66	146.34		6.86						

Assessment Roll and Tax List of Real Property in the ..... of .....

Form M.D. MILLER-DAVIS CO., MINNEAPOLIS

* *Indicate Type of Property: R-Residential, C-Commercial, I-Industrial, U-Utility, F-Farm*

	IN WHOSE NAME ASSESSED	DESCRIPTION OF PROPERTY: SUBDIVISION	Sec. or Lot	Town or Block	Rng.	Number of Acres of Land (Acres 100ths)	No. School District	Indicate Homestead Yes or No	Agr. or Seas. Seas. Here Yes or No	* Indicate Type of Property	TRUE AND FULL VALUATIONS: LAND Exclusive of Structures and Improvements (Dollars)	BUILDINGS and Other Structures (Dollars)	MACHINERY Permanently Attached to Real Estate (Dollars)	TOTAL True and Full Value (Dollars)	ASSE ALL OT: RURAL: Homestead Up to $4,000 20% (Dollars)	Over $4,000 and Non-Homestead 33⅓% (Dollars)	Timber Land Class 3c 20% (Dollars)	Homestead Up to $4,000 25% (Dollars)
1		N E ¼ of N E ¼																
2		N W ¼ of N E ¼																
3		S W ¼ of N E ¼																
4		S E ¼ of N E ¼																
5																		
6		N E ¼ of N W ¼																
7		N W ¼ of N W ¼																
8		S W ¼ of N W ¼																
9		S E ¼ of N W ¼																
10																		
11		N E ¼ of S W ¼																
12		N W ¼ of S W ¼																
13		S W ¼ of S W ¼																
14		S E ¼ of S W ¼																
15																		
16		N E ¼ of S E ¼																
17		N W ¼ of S E ¼																
18		S W ¼ of S E ¼																
19		S E ¼ of S E ¼																
20																		

PAGES

39

THRU

44

BLANK

Cass County, Minnesota, for Taxes for the Year 1960.

	Tax including State Homestead ..... Mills ($ cts.)	State Tax on Non-Homestead ..... Mills ($ cts.)	SPECIAL TAXES ($ cts.)	SPECIAL TAXES ($ cts.)	TOTAL TAXES ($ cts.)	PAID	WHEN PAID (Month Day Year)	Number of Receipt	March Settlement 1961 ($ cts.)	June Settlement 1961 ($ cts.)	Penalty ($ cts.)	November Settlement 1961 ($ cts.)	Penalty ($ cts.)	Collections to First Monday in January 1962 ($ cts.)	Penalty ($ cts.)	Delinquent on First Monday in January 1962 ($ cts.)	Total Delinquent Tax and Penalty ($ cts.)	REMARKS
1																		
2																		
3																		
4																		
5																		
6																		
7																		
8																		
9																		
10																		
11																		
12																		
13																		
14																		
15																		
16																		
17																		
18																		
19																		
20																		

Assessment Roll and Tax List of Real Property in the Town of Slater, Cass County, Minnesota, for Taxes for the Year 1960.

SC-MILLER-DAVIS CO., MINNEAPOLIS

* Indicate Type of Property: R-Residential, C-Commercial, I-Industrial, U-Utility, F-Farm, L-Lakeshore, T-Timber, M-Mineral

	IN WHOSE NAME ASSESSED	DESCRIPTION OF PROPERTY: SUBDIVISION	Sec. or Lot	Town or Block	Rng.	Number of Acres of Land: Acres	100ths	No.	School District	Indicate Homestead Yes or No	Agricultural Homestead Yes or No	* Indicate Type of Property	TRUE AND FULL VALUATIONS: LAND Exclusive of Structures and Improvements	BUILDINGS and Other Structures	MACHINERY Permanently Attached to Real Estate	TOTAL True and Full Value	ASSESSED VALUATIONS: RURAL: Homestead Up to $4,000 20%	Over $4,000 and Non-Homestead 33⅓%	ALL OTHER: Timber Land Class 3a 20%	Homestead Up to $4,000 25%	Over $4,000 and Non-Homestead 40%	MACHINERY Permanently Attached to Real Estate 33⅓%	Seasonal and Recreational Cabins 33⅓%	TOTAL ASSESSED VALUE	Total Assessed Value as Equalized by the Board of Review	FINAL EQUALIZED VALUE
													Dollars	Dollars	Dollars	Dollars	Dollars	Dollars	Dollars	Dollars	Dollars	Dollars	Dollars	Dollars	Dollars	Dollars
	Valdie D. + Josephine M. Erickson	Lakeside Park	1	1				11b		no	SR no	L	60			60							20	20		
	" " "	Lot 6 + Part of Lot 5 Sec 34-142-26	2							no	SR	L	60			60							20	20		
	" " "		3							no	SR	L	60	90 / 75		150 / 135							50 / 45	50 / 45		
	Erick M. + Bernhild L. Anderson		4							no	SR	L	60			60							20	20		
	" " "		5							no	SR	L	62	264 / 225		326 / 287							109 / 96	109 / 96		
	Oscar C. + Florence C. Edwards		6							no	SR	L	60	180 / 150		240 / 210							80 / 70	80 / 70		
	" " "		7							no	SR	L	62	120 / 100		182 / 162							61 / 54	61 / 54		
	Benjamin Magnuson		8							no	SR	L	62	1200 / 1000		1262 / 1062							421 / 354	421 / 354		
	" "		9							no	SR	L	60			60							20	20		
	" "		10							no	SR	L	70	60 / 50		130 / 120							43 / 40	43 / 40		
	Don + Ruth E. Bean		11							yes	no	L	70	684 / 570		754 / 640	151 / 128							151 / 128		
	" " "		12							yes	no	L	75			75	15							15		
	" " "		13							yes	no	L	65			65	13							13		
	Roy A. + Mildred R. Ahlborn		14							yes	no	L	65	600 / 500		665 / 565	133 / 113							133 / 113		
	" " "		15							yes	no	L	65			65	13							13		
	" " "		16							yes	no	L	60	96 / 80		156 / 140	31 / 28							31 / 28		
			17																							
			18																							
			19																							
			20																							
													1016	3294 / 2745		4310 / 3761	356 / 310						844 / 737	1200 / 1047		

Flat of Lakeside Park

	SOLD FOR TAXES	VALUATIONS BY SCHOOL DISTRICTS AS EQUALIZED BY DEPARTMENT OF TAXATION: District No. 118 Rate ___ Mills	District No. 112 Rate ___ Mills	District No. ___ Rate ___ Mills	District No. ___ Rate ___ Mills	Tax including State Homestead ___ Mills	State Tax on Non-Homestead 7.91 Mills	SPECIAL TAXES	SPECIAL TAXES	TOTAL TAXES		PAID	WHEN PAID	Number of Receipt	March Settlement 1961	June Settlement 1961	Penalty	November Settlement 1961	Penalty	Collections to First Monday in January 1962	Penalty	Delinquent on First Monday in January 1962	Total Delinquent Tax and Penalty	REMARKS
		28.75	316.75										Month Day Year											
		Dollars	Dollars	Dollars	Dollars	Dollars	$ cts.	$ cts.	$ cts.	$ cts.					$ cts.	$ cts.	$ cts.	$ cts.	$ cts.	$ cts.	$ cts.	$ cts.	$ cts.	
1		20				5.72	14			5.86	1	PAID IN FULL	MAY 15 1961	6247		26.36								24.72
2		20				5.72	14			5.86	2	PAID IN FULL	MAY 15 1961											
3		50				14.28	36			14.64	3	PAID IN FULL	MAY 15 1961											22.83
4		20				5.72	14			5.86	4	PAID IN FULL	MAY 22 1961	12091		58.6								
5		107				31.14	76			31.90	5	PAID IN FULL	MAY 22 1961			31.90								
6		80				22.86	56			23.42	6	2nd HALF PAID / 1st HALF PAID	OCT 3 1961 / MAY 31 1961	16191		11.71		11.71						49.26
7		61				17.44	42			17.86	7	2nd HALF PAID / 1st HALF PAID	OCT 3 1961 / MAY 31 1961	12331		8.93		8.93						
8		421				120.30	296			123.26	8	PAID IN FULL	MAY 22 1961			123.26								49.22
9		20				5.72	14			5.86	9	PAID IN FULL	MAY 22 1961	12099		5.86								
10		43				12.28	30			12.58	10	PAID IN FULL	MAY 22 1961			12.58								
11			151			46.92				46.92	11	2nd HALF PAID / 1st HALF PAID	OCT 3 1961 / MAY 31 1961	19405		23.46		23.46						99.65
12			15			4.66				4.66	12	2nd HALF PAID / 1st HALF PAID	OCT 3 1961 / MAY 31 1961	12820		2.33		2.33						
13			13			4.04				4.04	13	2nd HALF PAID / 1st HALF PAID	OCT 3 1961 / MAY 31 1961			2.02		2.02						
14	SOLD FOR TAXES		133			41.32				41.32	14											41.32		162.72
15	SOLD FOR TAXES		13			4.04				4.04	15											4.04		
16			31			9.64				9.64	16											9.64		
17											17													
18											18													
19											19													
20											20													
		844	356 = 300 / 544 / 1200			241.18 / 110.62 / 351.80	592			357.72						254.27		48.45				55.00		

Assessment Roll and Tax List of Real Property in the Town of Slater

Form 54 — MILLER-DAVIS CO., MINNEAPOLIS

* Indicate Type of Property: R-Residential, C-Commercial, I-Industrial, U-Utility, F-Farm, L-Lakeshore, T-Timber, M-Mineral

Flat of Lakeside Park

In Whose Name Assessed	Description of Property: Subdivision	Sec. or Lot	Town or Block	Rng.	Number of Acres of Land (Acres / 100ths)	No.	School District	Indicate Homestead Yes or No	Agri. or Seas. Resp. Yes or No	Indicate Type of Property	True and Full Valuations: Land Exclusive of Structures and Improvements (Dollars)	Buildings and Other Structures (Dollars)	Machinery Permanently Attached to Real Estate (Dollars)	Total True and Full Value (Dollars)	Assessed Valuations: Rural: Homestead Up to $4,000 20% (Dollars)	Rural: Over $4,000 and Non-Homestead 33⅓% (Dollars)	All Other: Timber Land Class 3c 20% (Dollars)	All Other: Homestead Up to $4,000 25% (Dollars)	All Other: Over $4,000 and Non-Homestead 40% (Dollars)	Machinery Permanently Attached to Real Estate 33⅓% (Dollars)	Seasonal and Recreational Cabins 33⅓% (Dollars)	Total Assessed Value (Dollars)	Total Assessed Value as Equalized by the Board of Review (Dollars)	Final Equalized Value (Dollars)
Robert L. + Myrtle L. Kasper	Lakeside Park	1	2			118		yes	no	L	60	72		132	26							26		
" " "		2						yes	no	L	60	60		120	24							24		
" " "		3						yes	no	L	60			60	12							12		
" " "		4						yes	no	L	60	540		600	120							120		
H. L. W. Kasper		5						yes	no	L	60	450		510	102							102		
" "		6						yes	no	L	60			60	12							12		
" "		7						yes	no	L	66	510		570	114							114		
" "		8						yes	no	L	60	425		485	97							97		
" "		9						yes	no	L	60			60	12							12		
" "		10						yes	no	L	60			60	12							12		
Philip M. + Lonette Kjaglien		11						no	no	SR L	70	600		670							223	223		
Philip M. Kjaglien		12						no	no	SR L	70	500		570							170	170		
" "		13						no	no	L	60			60		20						20		
Earl F. + Elsa A. Speck		14						no	no	SR L	60			60							20	20		
" " "		15						yes	no	L	63	600		663	12							12		
" " "		16						yes	no	L	60	649		709	142							142		
Rose Nicklason		17						yes	no	L	60	540		600	120							120		
" "		18						no	no	SR L	60			60	12							12		
" "		19						no	no	SR L	60	180		240							20	20		
" "		20						no	no	SR L	60	150		210							80	80		
								no	no	SR L	60			60							70	70		
								no	no	SR L	60			60							20	20		
														60							20	20		
											1211	3150		4361	486						623	1109		
												21625		23836	4427	20					547	9112		

Cass County, Minnesota, for Taxes for the Year 1960.

Sold for Taxes	Valuations by School Districts as Equalized by Department of Taxation: District No. 112 Rate ____ Mills: 225.75	District No. ____ Rate ____ Mills	District No. 112 Rate ____ Mills: 310.70	District No. ____ Rate ____ Mills	District No. ____ Rate ____ Mills	Tax including State Homestead	State Tax on Non-Homestead 0 / 1 Mills	Special Taxes	Special Taxes	Total Taxes	Paid	When Paid (Month Day Year)	Number of Receipt	March Settlement 1961	June Settlement 1961	Penalty	November Settlement 1961	Penalty	Collections to First Monday in January 1962	Penalty	Delinquent on First Monday in January 1962	Total Delinquent Tax and Penalty	Remarks
	Dollars	Dollars	Dollars	Dollars	Dollars	$ cts.	$ cts.	$ cts.	$ cts.	$ cts.				$ cts.	$ cts.	$ cts.	$ cts.	$ cts.	$ cts.	$ cts.	$ cts.	$ cts.	
1			4.26			808				808	1	PAID IN FULL MAY 8 1961			8.08								9.972
2			4.12			372				372	2	PAID IN FULL MAY 8 1961	7865		3.72								"
3			4.12			372				372	3	PAID IN FULL MAY 8 1961			3.72								"
4			4.120			3730				3730	4	PAID IN FULL MAY 8 1961			37.30								"
5			4.12			372				372	5	PAID IN FULL MAY 15 1961			3.72								9.865
6			4.114			3542				3542	6	PAID IN FULL MAY 15 1961			35.42								"
7			4.12			372				372	7	PAID IN FULL MAY 15 1961	6244		3.72								"
8			4.12			372				372	8	PAID IN FULL MAY 15 1961			3.72								"
9	223					6372	156			6528	9	PAID IN FULL MAY 15 1961			65.28								9.862
10			2.0			622	14			636	10	PAID IN FULL MAY 15 1961	6250		6.36								"
11	20					572	14			586	11										5.86		16074
12	220					6286	154			6440	12										64.40		"
13	20					572	14			586	13										5.86		"
14			4.12			372				372	14	1st HALF PAID SEP 25 1961 / 1st HALF PAID MAY 31 1961 / 2nd HALF PAID SEP 25 1961	12837		1.86		1.86						16075
15			4.12			4412				4412	15	1st HALF PAID MAY 31 1961 / 2nd HALF PAID SEP 25 1961			22.06		22.06						"
16			4.12			372				372	16	1st HALF PAID MAY 31 1961 / 2nd HALF PAID SEP 25 1961			1.86		1.86						"
17	20					572	14			586	17	PAID IN FULL MAY 31 1961											9.865
18	80					2286	56			2342	18	PAID IN FULL MAY 31 1961	12837		41.00								"
19	20					572	14			586	19	PAID IN FULL MAY 31 1961											"
20	20					572	14			586	20	PAID IN FULL MAY 31 1961											"
			4486.486			17804																	
	623		22.642			15718	450			33772					237.82		25.78				76.12		
	623		506.1127			33522																	

Assessment Roll and Tax List of Real Property in the Town of Slater, Cass County, Minnesota, for Taxes for the Year 1960.

Form 51. MILLER-DAVIS CO., MINNEAPOLIS

Flat of Lakeside Park

* Indicate Type of Property: R-Residential, C-Commercial, I-Industrial, U-Utility, F-Farm, L-Lakeshore, T-Timber, M-Mineral

	In Whose Name Assessed	Description of Property: Subdivision	Sec. or Lot	Town or Block	Rng.	Number of Acres of Land (Acres / 100ths)	No. School District	Indicate Homestead Yes or No	Agri. or Seas. Res. Yes or No	* Indicate Type of Property	True and Full Valuations: Land Exclusive of Structures and Improvements (Dollars)	Buildings and Other Structures (Dollars)	Machinery Permanently Attached to Real Estate (Dollars)	Total True and Full Value (Dollars)	Assessed Valuations: Rural: Homestead Up to $4,000 20%	Rural: Over $4,000 and Non-Homestead 33⅓%	All Other: Timber Land Class 3c 20%	All Other: Homestead Up to $4,000 25%	All Other: Over $4,000 and Non-Homestead 40%	Machinery Permanently Attached to Real Estate 33⅓%	Seasonal and Recreational Cabins 33⅓%	Total Assessed Value (Dollars)	Total Assessed Value as Equalized by the Board of Review (Dollars)	Final Equalized Value (Dollars)
		Lakeside Park					#118																	
1	Aug. B. Erickson		21	2				no	SR	L	342	450		792							181	181		
2	" "		22					no	SR	L		792		792							154	154		
3	August B. Erickson		23					no	SR	L	72	120		192							24	24		
4	" "		24					no	SR	L	62	120		182							61	61		
5	" "	S 20' of	25					no	SR	L	80			60							54	54		
6	Lorenz C. & Coral A. Bauer	N 20' of	25					no	no	L	30			30	6						20	20		
7	" " "		26					yes	no	L	60	1008 / 990		1068 / 1050	214 / 210						10	10		
8	" " "		27					yes	no	L	60			60	12							6 / 214 / 150		
9	" " "		28					yes	no	L	60			60	12							12		
10	" " "		29					yes	no	L	60			60	12							12		
11																								
12																								
13																								
14																								
15																								
16																								
17																								
18																								
19																								
20																								
											576	1608 / 1340		2164 / 1976	250 / 222						296 / 262	552 / 484		

	Sold for Taxes	Valuations by School Districts as Equalized by Department of Taxation: District No. 118, Rate 28.75 Mills (Dollars)	District No. ___, Rate ___ Mills (Dollars)	District No. 118, Rate 310.75 Mills (Dollars)	District No. ___, Rate ___ Mills (Dollars)	District No. ___, Rate ___ Mills (Dollars)	District No. ___, Rate ___ Mills (Dollars)	Tax including State Homestead ___ Mills ($ cts.)	State Tax on Non-Homestead 7.0 Mills ($ cts.)	Special Taxes ($ cts.)	Special Taxes ($ cts.)	Total Taxes ($ cts.)
1		181						5172	126			5298
2		24						686	16			702
3		61						1744	42			1786
4		20						572	14			586
5		10						286	08			294
6			H 6					186				186
7			H 214					6650				6650
8			H 12					372				372
9			H 12					372				372
10			H 12					372				372
11												
12												
13												
14												
15												
16												
17												
18												
19												
20												
	296		H 256 / 296 / 552					8460 / 7522 / 16122	206			16618

	Paid	When Paid (Month Day Year)	Number of Receipt	March Settlement 1961 ($ cts.)	June Settlement 1961 ($ cts.)	Penalty ($ cts.)	November Settlement 1961 ($ cts.)	Penalty ($ cts.)	Collections to First Monday in January 1962 ($ cts.)	Penalty ($ cts.)	Delinquent on First Monday in January 1962 ($ cts.)	Penalty ($ cts.)	Total Delinquent Tax and Penalty ($ cts.)	Remarks
1	PAID IN FULL	MAY 31 1961			5298									9.25
2	PAID IN FULL	MAY 31 1961			702									"
3	PAID IN FULL	MAY 31 1961	12874		1786									"
4	PAID IN FULL	MAY 31 1961			586									"
5	PAID IN FULL	MAY 31 1961			294									"
6	PAID IN FULL	MAR 13 1961												21.00
7	PAID IN FULL	MAR 13 1961												"
8	PAID IN FULL	MAR 13 1961	6072		7952									"
9	PAID IN FULL	MAR 13 1961												"
10	PAID IN FULL	MAR 13 1961												"
11														
12														
13														
14														
15														
16														
17														
18														
19														
20														
					16618									

Assessment Roll and Tax List of Real Property in the Town of Slater

Cass County, Minnesota, for Taxes for the Year 1960.

FORM 5C MILLER-DAVIS CO., MINNEAPOLIS

* Indicate Type of Property: R-Residential, C-Commercial, I-Industrial, U-Utility, F-Farm, L-Land, T-Timber, M-Mineral

Flat of Lakeside Park

	IN WHOSE NAME ASSESSED	Lot	Acres	Value of Land Exclusive of Improvements and Improvements	Value of Buildings and Improvements Exclusive of Land	Buildings Assessed Value	Total Assessed Value	Homestead Up to $6,000 20%	Over $6,000 and Non-Homestead 33⅓%	Timber Land Class 2a 20%	Homestead Up to $6,000 20%	Over $6,000 and Non-Homestead 33⅓%	Total Assessed Value
				TREE AND FULL VALUATIONS				RURAL			ASSESSED ALL OWNED		
				Dollars	Dollars	Dollars	Dollars	Dollars	Dollars	Dollars	Dollars	Dollars	Dollars
1	Delbert H. + Marjorie L. Bridge												
2	Henry P. Roos												
3	Benjamin Magnuson												
4	A. E. + Selah Peterson												
5	Robert D. + Myrtle Kasper												
6	H. A. W. Kasper												
7	" "												
8	P. M. Kpaglien												
9	Earl J. + Elva A. Speck												
10	Rose Nicklason												
11	A. G. Erickson												
12													
13													
14													
15													
16													
17													
18													
19													
20													
				317	1030		2296	2570	262	261			

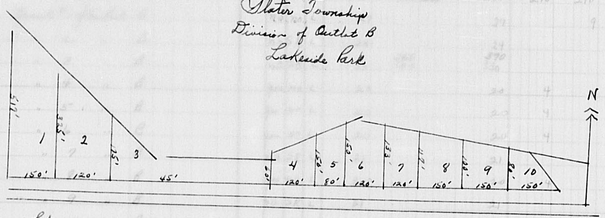

Lots 1. Henry Roos
2. Benjamin Magnuson
3. A. E. + Selah Peterson
4. Robert D. + Myrtle Kasper
5. H. A. W. Kasper

Lots 6. H. A. W. Kasper
7. P. M. Kpaglien
8. Earl + Elva Speck
9. Rose Nicklason
10. A. G. Erickson

VALUATIONS

Assessed Value Subject to State Rate 6%	Seasonal and Recreational Cabins 33⅓%	TOTAL ASSESSED VALUE	Total Assessed Value as Equalized by the Board of Review	FINAL EQUALIZED VALUE
Dollars	Dollars	Dollars	Dollars	Dollars
		498		
		420		
		7		
	8	8		
	130	130		
	110	110		
		4		
		4		
		4		
	7	7		
		4		
	7	7		
	7	7		
159		682		
137		584		

	SOLD FOR TAXES District No. 118 Rate 285.72 Mills	VALUATIONS BY SCHOOL DISTRICTS AS EQUALIZED BY DEPARTMENT OF TAXATION: District No. Rate Mills	District No. 1 Rate 310.95 Mills	District No. Rate Mills	District No. Rate Mills	District No. Rate Mills	Tax including State Homestead 1 8/1 Mills	State Tax on Non-Homestead	SPECIAL TAXES	SPECIAL TAXES	TOTAL TAXES
	Dollars	Dollars	Dollars	Dollars	Dollars	Dollars	$ cts.	$ cts.	$ cts.	$ cts.	$ cts.
1			4 24 / 22				154 76	176			1605 52
2			7				280	06			286
3	8						228	06			234
4	130						3714	92			3806
5			4	7			124				124
6			4	4			124				124
7			4	4			124				124
8	7						200	04			204
9			4	4			124				124
10	7						200	04			204
11	7						200	04			204
12											
13											
14											
15											
16											
17											
18											
19											
20											
	159		4262 262				4542	292			21086
	137		361 430				16255				
	189		523 = 682				20797				

	PAID	WHEN PAID Month Day Year	Number of Receipt	March Settlement 1961	June Settlement 1961	Penalty	November Settlement 1961	Penalty	Collections to First Monday in January 1962	Penalty	Delinquent on First Monday in January 1962	Total Delinquent Tax and Penalty	REMARKS
				$ cts.	$ cts.	$ cts.	$ cts.	$ cts.	$ cts.	$ cts.	$ cts.	$ cts.	
1	2nd HALF PAID SEP 26 1960 / 1st HALF PAID MAY 31 1961		15597 / 12819		782 6		78 26						9973
2	PAID IN FULL MAY 31 1961		12983		2 56								9974
3	PAID IN FULL MAY 29 1961		12099		2 34								9970
4	PAID IN FULL MAY 15 1961		6248		38 06								9971
5	PAID IN FULL MAY 8 1961		7865		1 24								9972
6	PAID IN FULL MAY 15 1961		6249		1 24								9963
7	PAID IN FULL MAY 15 1961				1 24								"
8													
9	2nd HALF PAID SEP 25 1961 / 1st HALF PAID MAY 31 1961		15564 / 12834		62		62				2 04		16255
10	PAID IN FULL MAY 31 1961		12837		2 04								9965
11	PAID IN FULL MAY 31 1961		12924		2 04								9968
12													
13													
14													
15													
16													
17													
18													
19													
20													
					12994		7848				2 04		

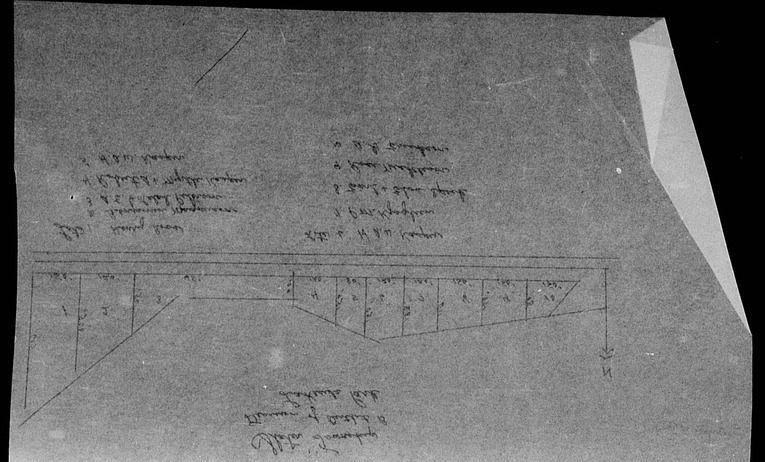

Form 5C — MILLER-DAVIS CO., MINNEAPOLIS

Plat of Lakeside Park

T-Timber, M-Mineral

	IN WHOSE NAME ASSESSED		DESCRIPTION OF PROPERTY: SUBDIVISION	Sec. or Lot	Town or Block	Rng.	Number of Acres of Land (Acres / 100ths)	No. School District	Indicate Homestead Yes or No	Agri. or Seas. Rec. Yes or No	Indicate Type of Property	TRUE AND FULL VALUATIONS: LAND Exclusive of Structures and Improvements (Dollars)	BUILDINGS and Other Structures (Dollars)	MACHINERY Permanently Attached to Real Estate (Dollars)	TOTAL True and Full Value (Dollars)	ASSESSED VALUATIONS: RURAL: Homestead Up to $4,000 20% (Dollars)	RURAL: Over $4,000 and Non-Homestead 33⅓% (Dollars)	ALL OTHER: Timber Land Class 3c 20% (Dollars)	ALL OTHER: Homestead Up to $4,000 25% (Dollars)	ALL OTHER: Over $4,000 and Non-Homestead 40% (Dollars)	ALL OTHER: MACHINERY Permanently Attached to Real Estate 33⅓% (Dollars)	ALL OTHER: Seasonal and Recreational Cabins 33⅓% (Dollars)	TOTAL ASSESSED VALUE (Dollars)	Total Assessed Value as Equalized by the Board of Review (Dollars)	FINAL EQUALIZED VALUE (Dollars)
			Lakeside Park					F	no																
1	Delbert H. + Marine L. Bridge	1	Outlots	A				118	yes	no	R	150	630 / 900	756 / 1080	1986 / 1656	246 / 216	252 / 216							498 / 432	
2	Henry P. Roos	2	Tract #1 of Outlots	B					no	no	L	27			27		9							7	
3	Benjamin Magnuson	3	" 2 "	B					no	SR	L	24			24							8		8	
4	A. E. + Selah Peterson	4	" 3 "	B					no	SR	L	30	360 / 300		390 / 330							130 / 110		130 / 110	
5	Robert A. + Myrtle Kasper	5	" 4 "	B					yes	no	L	20			20	4								4	
6	H. A. W. Kasper	6	" 5 "	B					yes	no	L	20			20	4								4	
7	" "	7	" 6 "	B					yes	no	L	20			20	4								4	
8	P. M. Kyoglion	8	" 7 "	B					no	SR	L	21			21							7		7	
9	Earl F. + Elsa A. Speck	9	" 8 "	B					yes	no	L	20			20	4								4	
10	Rose Nicklason	10	" 9 "	B					no	SR	L	21			21							7		7	
11	A. B. Erickson	11	" 10 "	B					no	SR	L	21			21							7		7	
12																						7		7	
13																									
14																									
15																									
16																									
17																									
18																									
19																									
20																									
												374	2176 / ~~1346~~ 1830		2570 / 3204	262 / 326	261 / 219					159 / 139	682 / 584	

	SOLD FOR TAXES	VALUATIONS BY SCHOOL DISTRICTS AS EQUALIZED BY DEPARTMENT OF TAXATION: District No. 118 Rate 285.72 Mills (Dollars)	District No. ___ Rate ___ Mills (Dollars)	District No. 118 Rate 310.45 Mills (Dollars)	District No. ___ Rate ___ Mills (Dollars)	District No. ___ Rate ___ Mills (Dollars)	District No. ___ Rate ___ Mills (Dollars)	Tax including State Homestead ___ Mills ($ cts.)	State Tax on Non-Homestead 1.91 Mills ($ cts.)	SPECIAL TAXES ($ cts.)	SPECIAL TAXES ($ cts.)	TOTAL TAXES ($ cts.)	PAID	WHEN PAID (Month Day Year)	Number of Receipt	March Settlement 1961 ($ cts.)	June Settlement 1961 ($ cts.)	Penalty ($ cts.)	November Settlement 1961 ($ cts.)	Penalty ($ cts.)	Collections to First Monday in January 1962 ($ cts.)	Penalty ($ cts.)	Delinquent on First Monday in January 1962 ($ cts.)	Total Delinquent Tax and Penalty ($ cts.)	REMARKS
1				4 246 / 2 121				1546	176			1565	2nd HALF PAID	SEP 30 1961	15587										
2				7				280	06			286	1st HALF PAID	MAY 31 1961	12819		28 26		28 26						9993
3		8						228	06			234	PAID IN FULL	MAY 31 1961	6983		2 86								9994
4		130						3714	92			3806	PAID IN FULL	MAY 22 1961	12099		234								9995
5				4 7				124				124	PAID IN FULL	MAY 15 1961	6248		3806								9971
6				4 4				124				124	PAID IN FULL	MAY 8 1961	78 65		124								9972
7				4 7				124				124	PAID IN FULL	MAY 15 1961	6249		124								9963
8		7						200	04			204					124								"
9				4 4				124				124	2nd HALF PAID	SEP 25 1961	15564							204			
10		7						200	04			204	1st HALF PAID	MAY 31 1961	12834		62		62						16075
11		7						200	04			204	PAID IN FULL	MAY 31 1961	12837		204								9966
12													PAID IN FULL	MAY 31 1961	12824		204								9962
13																									
14																									
15																									
16																									
17																									
18																									
19																									
20																									
		137 / 189		4 262 = 262 / 261 = 430 / 523 = 692				454 / 6255 / 2075	2.92			21036					12994		7888				204		

Form 54 MILLER-DAVID CO., MINNEAPOLIS

Assessment Roll and Tax List of Real Property in the Town of Slater, Cass County, Minnesota, for Taxes for the Year 1960.

* Indicate Type of Property: R-Residential, C-Commercial, I-Industrial, U-Utility, F-Farm, L-Lakeshore, T-Timber, M-Mineral

	IN WHOSE NAME ASSESSED	DESCRIPTION OF PROPERTY: SUBDIVISION	Sec. or Lot	Town or Block	Rng.	Number of Acres of Land: Acres	100ths	No. School District	Indicate Homestead Yes or No	Agri. Assess. Recv. Yes or No	* Indicate Type of Property	TRUE AND FULL VALUATIONS: LAND Exclusive of Structures and Improvements (Dollars)	BUILDINGS and Other Structures (Dollars)	MACHINERY Permanently Attached to Real Estate (Dollars)	TOTAL True and Full Value (Dollars)	ASSESSED VALUATIONS: RURAL: Homestead Up to $4,000 20% (Dollars)	RURAL: Over $4,000 and Non-Homestead 33⅓% (Dollars)	ALL OTHER: Timber Class 3a 20% (Dollars)	ALL OTHER: Homestead Up to $4,000 25% (Dollars)	ALL OTHER: Over $4,000 and Non-Homestead 40% (Dollars)	ALL OTHER: MACHINERY Permanently Attached to Real Estate 33⅓% (Dollars)	ALL OTHER: Seasonal and Recreational Cabins 33⅓% (Dollars)	TOTAL ASSESSED VALUE (Dollars)	Total Assessed Value as Equalized by the Board of Review (Dollars)	FINAL EQUALIZED VALUE (Dollars)
1																									
2																									
3																									
4																									
5																									
6																									
7																									
8																									
9																									
10	Grant Hetzer					3,855.24						24,795	30,593		55,388	6,822	5,081						4211	14,775	
11											+20% Increase		36,711		61,509	6110	5556						4769	16,435	
12	Lee Zeh.					40.00						-312			-312									-26	
13						3,815.24						24,483			61,197		54,36							16,065	
14																									
15																									
16																									
17																									
18																									
19																									
20																									

	SOLD FOR TAXES	VALUATIONS BY SCHOOL DISTRICTS AS EQUALIZED BY DEPARTMENT OF TAXATION: District No. 118 Rate 22.75 Mills (Dollars)	District No. 117 Rate 31.93 Mills (Dollars)	District No. ___ Rate ___ Mills (Dollars)	District No. ___ Rate ___ Mills (Dollars)	District No. ___ Rate ___ Mills (Dollars)	District No. ___ Rate ___ Mills (Dollars)	Tax including State Homestead ___ Mills ($ cts.)	State Tax on Non-Homestead 1.9 Mills ($ cts.)	SPECIAL TAXES ($ cts.)	SPECIAL TAXES ($ cts.)	TOTAL TAXES ($ cts.)	PAID: WHEN PAID Month Day Year	Number of Receipt	March Settlement 1961 ($ cts.)	June Settlement 1961 ($ cts.)	Penalty ($ cts.)	November Settlement 1961 ($ cts.)	Penalty ($ cts.)	Collections to First Monday in January 1962 ($ cts.)	Penalty ($ cts.)	Delinquent on First Monday in January 1962 ($ cts.)	Total Delinquent Tax and Penalty ($ cts.)	REMARKS
1																								
2																								
3																								
4																								
5																								
6																								
7																								
8																								
9	H.	4265	1815.6110																					
10	HH.	8247	2008-10255																					
11		12512	3853-16365																					
12						a-118	35755																	
13						R2-118	11,972																	
14							47724.72	7.78			4,844.50													
15																								
16																								
17																								
18																								
19																								
20																								