Assessment & Tax List - 1958

Slater

INDEX TO SECTIONS

SECTION	PAGE
Sec. 1	
" 2	
" 3	
" 4	
" 5	
" 6	
" 7	
" 8	
" 9	
" 10	
" 11	
" 12	
" 13	
" 14	
" 15	
" 16	
" 17	
" 18	
" 19	
" 20	
" 21	
" 22	
" 23	
" 24	
" 25	
" 26	
" 27	
" 28	
" 29	
" 30	
" 31	
" 32	
" 33	
" 34	
" 35	
" 36	

For Convenience of Auditor in Showing Boundaries of School Districts

Township No. 142 *Range No.* 26 *Mer. P. M.*



Sch. Dist #1 now #118

Sept 6. 1957

Returns Showing Grain Received in or Handled by Elevators, Warehouses and Mills in the ..... of ..... in the County of ..... for the Year Ending May 1, 1958.

NAMES OF OWNERS	ADDRESS	Bushels of Wheat	Bushels of Soy Beans	Bushels of Flax	Total No. of Bushels of Wheat, Soy Beans and Flax	★ Tax of ½ Mill per Bushel Dollars	Cts.	Bushels of Corn	Bushels of Barley	Bushels of Rye	Bushels of Oats	Bushels of Buckwheat	Bushels of all Other Grains	Total No. Bushels Corn, Barley, Rye, Oats, Buckwheat and all Other Grains	★ Tax of ½ Mill Per Bushel Dollars	Cts.	★ Total Tax Dollars	Cts.	REMARKS

Note ★ Assessors will not fill these Columns

SUMMARY OF TAX COLLECTION

Original Levy	$ 3883.58	
Additions	$	
		$ 3883.58
Abatements		$ 59.38
		$ 3824.20

COLLECTIONS

March Settlement	$ 523.75	
June Settlement	$ 1789.55	
November Settlement	$ 782.01	
January Settlement	$ 49.85	$ 3245.16
		$
Over Collected	$ 1.34	
Under Collected	$	
Delinquent	$ 579.38	$ 579.04
Total		$ 3824.20

LAWSON PARK

TABULAR SCHEDULE OF VALUATIONS,

LEVIED IN THE Town OF Slater

School District No.	Agricultural Lands (Dollars)	Non-Agricultural Lands (Dollars)	Personal Property (Dollars)	Total Value of all Property except Money and Credits (Dollars)	Total Rate of State Tax (Mills)	Rev. (Mills)	R. & B. (Mills)	Welfare (Mills)	Bonds and Int. (Mills)	R&B Fed Drag. (Mills)	PERA (Mills)	Total Rate of County Tax (Mills)	Rev. (Mills)	R. & B. (Mills)	Drag Tax (Mills)	State Loan (Mills)	Fire (Mills)	(Mills)	(Mills)	(Mills)	Total Rate of Town Tax (Mills)	Local 1 Mill (Mills)	Special (Mills)	State Loan (Mills)	Deficiency (Mills)	Tuition (Mills)	Transportation (Mills)	C.O. (Mills)	PERA (Mills)	RATE OF S.S.A. (Mills)
118	7059	5780	a 1497 na 1211	15,897	H. 5.90 N.H. 6.52 12.42	9.54	15.51.68			5.	3.45	109.17	6.3	6.3	1.		6.3				19.9	1. 1	.25 .50	7.97 7.97	26.44 26.44		1.45 1.45	9.77 9.77	3.37 3.37	19.08 19.08

Co. Nurse 2.
R & B Bldg 2.
Agric Assn. .15

Assessed Value	Rural	All Other	Personal Property	Total
Homestead	5536			5536
Non-Homestead	7303		3058	10361
Total	12839		3058	15,897

RATES AND TAXES

COUNTY OF CASS, STATE OF MINNESOTA

SCHOOL TAXES: Total Rate of Sch'l Tax (Mills)	Total Rate of all Taxes (Mills)	TAXES LEVIED: LOCAL 1 MILL AND SPECIAL SCHOOL TAXES BY DISTRICTS: Local 1 Mill	Special	State Loan	Def.	Transp.	C.O.	PERA	B.&J.	Total School Taxes
94.08	229.05	891	22265	7098	235547	1291	8701	3001	16493	63787
119.08	254.05	699	34955	5572	184484	1014	6830	2356	13339	83249
		1590	57220	12670	42031	2305	15531	5357	30332	167036

County: R+B Bldg 3179
Agric Assn 795
173546

ALL OTHER TAXES: FUNDS	Rate	Amounts
State—Non-Homestead,		6787
State—Homestead,		9359
County Revenue,		46960
County Road and Bridge,		23945
County Welfare,		83156
~~Bonds and Interest~~ PERA		5484
Co. Nurse		3179
R & B Fed Drag.		7948
Town Revenue,		1005
Town Road and Bridge,		1005
Town Drag,		1590
Town State Loan,		
Fire		1005
		31635
School Local 1 Mill,		1590
School Special,		57220
School State Loan,		12670
Deficiency		42031
Tuition		
Transportation		2305
C.O.		15531
PERA		5357
B&J.		30332
		167036
		3883 58

Total Taxes Real Estate 3133.00
Pers. Prop. 750.58
Total 3883.58

Total Number of Acres 3154.39

Total Levy, $3883.58

State of Minnesota, } ss.
COUNTY OF CASS

I, R. C. Pelham, Auditor of said County and State aforesaid, do hereby certify that the foregoing is a true and correct Schedule, showing the valuation of all the taxable property, in the Town of Slater, in said County, the several rates of Taxation and Totals of the several Tax Funds levied thereon for the year A. D. 1938.

Witness my hand and official seal, this 8th day of January A. D. 1939

R. C. Pelham, County Auditor
By Helen Pelham, Deputy.

SEAL

LAKELIE PARK

COLLECTIONS OF TAXES OF 1958, Town OF Slaten, CASS COUNTY, MINNESOTA

FUNDS	MARCH SETTLEMENT 19 59	JUNE SETTLEMENT 19 59	NOV. SETTLEMENT 19 59	Amount Collected from Nov. 19 59 to First Monday in Jan. 19 60	REDUCTIONS		Total Reductions and Collected	BALANCE UNCOLLECTED	ADDITIONS		Total Uncollected to First Monday in January, 19
State—Non-Homestead,	1289	3152	1789	60							
State—Homestead,	1258	4262	2157	127							
County Revenue,	6298	21340	10797	635							
County Road and Bridge,	3198	10836	5483	323							
County Welfare,	10018	37333	18890	1111							
County Bond and Interest,											
R.+B. Sch. Proj.	1066	3612	1828	108							
Co. Nurse	425	1445	731	43							
R.+B. Bldg.	425	1445	731	43							
Town Revenue,	1343	4551	2302	135							
Town Road and Bridge,	1343	4551	2302	135							
Town Drag,		722	366	23							
Town State Loan,											
Here	1343	4551	2303	135							
B.+J.	214										
School Local 1 Mill,	213	723	366	32							
School Special,	7583	28398	12178	538							
School State Loan,	1694	5758	2913	171							
Deficiency	5637	19100	9664	569							
Tuition											
Transportation	310	1048	530	31							
C.O.	2083	7057	3571	210							
B.+J.	4068	13783	6974	410							
PERA	719	2435	1232	72							
PERA	736	2492	1261	74							
Agri. Assn	107	361	183	10							
	52375	178955	85201	4985							

		LOCAL 1 MILL	SPECIAL	STATE LOAN	Deficiency	Tuition	C.O.	B.+J.	PERA		TOTALS
MARCH SETTLEMENT	School District No.										
	118 a	123	3078	981	3255	179	1203	2349	415		11583
	118 7a	90	4505	718	2382	131	880	1719	304		10729
	Totals	213	7583	1699	5637	310	2083	4068	719		22312
JUNE SETTLEMENT	School District No.										
	118a	309	7721	2462	8166	448	3017	5893	1041		27057
	118 7a	414	20677	3296	10934	600	4040	7890	1394		47245
	Totals	723	28398	5758	19100	1048	7057	13783	2435		78302
NOVEMBER SETTLEMENT	School District No.										
	118-a	244	6095	1944	6449	354	2393	4654	822		22948
	118-7a	122	6080	969	3215	176	1188	2320	410		14480
	Totals	366	12178	2913	9664	530	3571	6974	1232		37428
NOVEMBER to JANUARY	School District No.										
	118a	22	538	171	569	31	210	410	72		2023
	Totals	22	538	171	569	31	210	410	72		2023
ADDITIONS	School District No.										
	Totals										
REDUCTIONS	School District No.										
	Totals										

Assessment Roll and Tax List of Real Property in the Town of Walker, Cass County, Minnesota, for Taxes for the Year 1958.

Form 5(D) [illegible]

* Indicate Type of Property: R-Residential, C-Commercial, I-Industrial, U-Utility, F-Farm, L-Lakeshore, T-Timber, M-Mineral

	IN WHOSE NAME ASSESSED	TO WHOM TRANSFERRED	DESCRIPTION OF PROPERTY: SUBDIVISION	Sec. or Lot	Town or Block	Rng.	Number of Acres of Land: Acres	100ths	No. School District	Indicate Homestead Yes or No	Indicate Agricultural Yes or No	Indicate Type of Property	TRUE AND FULL VALUATIONS: LAND Exclusive of Structures and Improvements	BUILDINGS and Other Structures	MACHINERY Permanently Attached to Real Estate	TOTAL True and Full Value	ASSESSED VALUATIONS: RURAL: Homestead Up to $4,000 20%	RURAL: Over $4,000 Homestead 33⅓%	ALL OTHER: Timber Land Assessed 20%	ALL OTHER: Homestead Up to $4,000 25%	ALL OTHER: Over $4,000 and Non-Homestead 40%	MACHINERY Permanently Attached to Real Estate 33⅓%	TOTAL ASSESSED VALUE	Total Assessed Value Equalized by the Board of Review	FINAL EQUALIZED VALUE
							Acres	100ths					Dollars	Dollars	Dollars	Dollars	Dollars	Dollars	Dollars	Dollars	Dollars	Dollars	Dollars	Dollars	Dollars
1	U. S. of America		NE¼ of NE¼ Lot 1	1	142	26			118																
2	U. S. of America		NW¼ of NE¼ Lot 2																						
3	U. S. of America		SW¼ of NE¼																						
4	State of Minnesota		SE¼ of NE¼																						
5																									
6	U. S. of America		NE¼ of NW¼ Lot 3																						
7	U. S. of America		NW¼ of NW¼ Lot 4																						
8	U. S. of America		SW¼ of NW¼																						
9	State of Minnesota		SE¼ of NW¼																						
10																									
11	State of Minnesota		NE¼ of SW¼																						
12	State of Minnesota		NW¼ of SW¼																						
13	U. S. of America		SW¼ of SW¼																						
14	State of Minnesota		SE¼ of SW¼																						
15																									
16	State of Minnesota		NE¼ of SE¼																						
17	State of Minnesota		NW¼ of SE¼																						
18	State of Minnesota		SW¼ of SE¼																						
19	State of Minnesota		SE¼ of SE¼ Lot 5																						
20																									

	SOLD FOR TAXES	VALUATIONS BY SCHOOL DISTRICTS AS EQUALIZED BY DEPARTMENT OF TAXATION: District No. ..... Rate ..... Mills	District No. ..... Rate ..... Mills	District No. ..... Rate ..... Mills	District No. ..... Rate ..... Mills	District No. ..... Rate ..... Mills	District No. ..... Rate ..... Mills	Tax Including State Homestead ..... Mills	State Tax on Non-Homestead ..... Mills	SPECIAL TAXES	TOTAL TAXES		PAID	WHEN PAID			Number of Receipt	March Settlement 1959	June Settlement 1959	Penalty	November Settlement 1959	Penalty	Collections to First Monday in January 1960	Penalty	Delinquent on First Monday in January 1960	Total Delinquent Tax and Penalty	REMARKS
		Dollars	Dollars	Dollars	Dollars	Dollars	Dollars	$ cts.	$ cts.	$ cts.	$ cts.			Month	Day	Year		$ cts.	$ cts.	$ cts.	$ cts.	$ cts.	$ cts.	$ cts.	$ cts.	$ cts.	
1												1															
2												2															
3												3															
4												4															
5												5															
6												6															
7												7															
8												8															
9												9															
10												10															
11												11															
12												12															
13												13															
14												14															
15												15															
16												16															
17												17															
18												18															
19												19															
20												20															

LAST SIDE PAGE

Assessment Roll and Tax List of Real Property in the Town of Walker, Cass County, Minnesota, for Taxes for the Year 1958.

Form 5(C) [illegible]

* Indicate Type of Property: R-Residential, C-Commercial, I-Industrial, U-Utility, F-Farm, L-Lakeshore, T-Timber, M-Mineral

	In Whose Name Assessed	To Whom Transferred	Description of Property: Subdivision	Sec. or Lot	Town or Block	Rng.	Number of Acres of Land: Acres	Tenths	No. School District	Indicate Homestead Tax or No	Indicate Agricultural Tax or No	Indicate Type of Property	True and Full Valuations: Land Exclusive of Structures and Improvements (Dollars)	Buildings and Other Structures (Dollars)	Machinery Permanently Attached to Real Estate (Dollars)	Total True and Full Value (Dollars)	Assessed Valuations, Rural: Homestead Up to $1,000 20% (Dollars)	Over $1,000 and Non-Homestead 33⅓% (Dollars)	Assessed Valuations, All Other: Timber Land Class 3c 20% (Dollars)	Homestead Up to $1,000 25% (Dollars)	Over $1,000 Non-Homestead 40% (Dollars)	Machinery Permanently Attached to Real Estate 33⅓% (Dollars)	Total Assessed Value (Dollars)	Total Assessed Value as Equalized by the Board of Review (Dollars)	Final Equalized Value (Dollars)
1	U. S. of America		NE¼ of NE¼ Lot 1				2 14	26		118															
2	U. S. of America		NW¼ of NE¼ Lot 2																						
3	State of Minnesota		SW¼ of NE¼																						
4	U. S. of America		SE¼ of NE¼																						
5																									
6	U. S. of America		NE¼ of NW¼ Lot 3																						
7	State of Minnesota		NW¼ of NW¼ Lot 4																						
8	State of Minnesota		SW¼ of NW¼ Lot 5																						
9	State of Minnesota		SE¼ of NW¼ Lot 6																						
10																									
11			NE¼ of SW¼																						
12	State of Minnesota		NW¼ of SW¼ Lot 10																						
13	U. S. of America		SW¼ of SW¼																						
14	~~Hiram Anderson~~ Oppenlander Investment & Olson		SE¼ of SW¼ Lot 9				40	40				F	200	40		240	48						48		
15																									
16	U. S. of America		NE¼ of SE¼																						
17	State of Minnesota		NW¼ of SE¼ Lot 7																						
18	U. S. of America		SW¼ of SE¼ Lot 8																						
19	U. S. of America		SE¼ of SE¼																						
20																									
													200	40		240	48						48		

Cass County, Minnesota, for Taxes for the Year 1958.

	Sold for Taxes	Validations by School Districts as Equalized by Department of Taxation: District No. 118 Rate 25.9 Mills	District No. ..... Rate ..... Mills	District No. ..... Rate ..... Mills	District No. ..... Rate ..... Mills	District No. ..... Rate ..... Mills	District No. ..... Rate ..... Mills	Tax including State Homestead ..... Mills	State Tax on Non-Homestead ..... Mills	Special Taxes	Total Taxes		Paid	When Paid: Month Day Year	Number of Receipt	March Settlement 1959	June Settlement 1959	Penalty	November Settlement 1959	Penalty	Collections to First Monday in January 1960	Penalty	Delinquent on First Monday in January 1960	Penalty	Total Delinquent Tax and Penalty	Remarks
		Dollars	Dollars	Dollars	Dollars	Dollars	Dollars	$ cts.	$ cts.	$ cts.	$ cts.					$ cts.	$ cts.	$ cts.	$ cts.	$ cts.	$ cts.	$ cts.	$ cts.	$ cts.	$ cts.	
1												1														
2												2														
3												3														
4												4														
5												5														
6												6														
7												7														
8												8														
9												9														
10												10														
11												11														
12												12														
13												13														
14	PAID FOR 1959	# 48						11 00			11 00	14	PAID IN FULL	AUG 6 1959	15159				11 00	28						
15												15														
16												16														
17												17														
18												18														
19												19														
20												20														
		# 48						11 00			11 00								11 00							

LAKESIDE PARK

Assessment Roll and Tax List of Real Property in the Town of Walker, Cass County, Minnesota, for Taxes for the Year 1958.

Form 5CD

* Indicate Type of Property: R-Residential, C-Commercial, I-Industrial, U-Utility, F-Farm, L-Lakeshore, T-Timber, M-Mineral

		DESCRIPTION OF PROPERTY							TRUE AND FULL VALUATIONS				ASSESSED VALUATIONS																	
													RURAL			ALL OTHER														
IN WHOSE NAME ASSESSED	TO WHOM TRANSFERRED		SUBDIVISION	Sec. or Lot	Town or Block	Rng.	Number of Acres of Land: Acres	Number of Acres of Land: 100ths	No. School District	Indicate Homestead Tax No.	Indicate Agricultural Tax No.	Indicate Type Of Property	LAND Exclusive of Structures and Improvements	BUILDINGS and Other Structures	MACHINERY Permanently Attached to Real Estate	TOTAL True and Full Value	Homestead Up to $4,000 20%	Over $4,000 and Non-Homestead 33⅓%	Timber Land Class 2c 20%	Homestead Up to $1,000 25%	Over $4,000 and Non-Homestead 40%	MACHINERY Permanently Attached to Real Estate 33⅓%	TOTAL ASSESSED VALUE	Total Assessed Value as Equalized by the Board of Review	FINAL EQUALIZED VALUE
													Dollars	Dollars	Dollars	Dollars	Dollars	Dollars	Dollars	Dollars	Dollars	Dollars	Dollars	Dollars	Dollars
U. S. of America		1	NE¼ of NE¼ Lot 1	3	134	26			118																
State of Minnesota		2	NW¼ of NE¼ Lot 2																						
U. S. of America		3	SW¼ of NE¼																						
U. S. of America		4	SE¼ of NE¼																						
		5																							
Josef Nilsson		6	NE¼ of NW¼ Lot 3				41	52		70	40	T	120			120		40					40		
U. S. of America		7	NW¼ of NW¼ Lot 4																						
State of Minnesota		8	SW¼ of NW¼ Lot 5																						
U. S. of America		9	SE¼ of NW¼ Lot 6																						
		10																							
U. S. of America		11	NE¼ of SW¼ Lot 7																						
U. S. of America		12	NW¼ of SW¼ Lot 9																						
U. S. of America		13	SW¼ of SW¼																						
U. S. of America		14	SE¼ of SW¼ Lot 8																						
		15																							
U. S. of America		16	NE¼ of SE¼ Lot 10																						
U. S. of America		17	NW¼ of SE¼																						
U. S. of America		18	SW¼ of SE¼																						
U. S. of America		19	SE¼ of SE¼																						
		20																							
							41	52					120			120		40					40		

Cass County, Minnesota, for Taxes for the Year 1958.

	SOLD FOR TAXES	VALUATIONS BY SCHOOL DISTRICTS AS EQUALIZED BY DEPARTMENT OF TAXATION: District No. ..... Rate ..... Mills	District No. ..... Rate ..... Mills	District No. ..... Rate ..... Mills	District No. ..... Rate ..... Mills	District No. ..... Rate ..... Mills	District No. ..... Rate ..... Mills	Tax including State Homestead ..... Mills	State Tax on Non-Homestead 6.523 Mills	SPECIAL TAXES	TOTAL TAXES		PAID	WHEN PAID	Number of Receipt	March Settlement 1959	June Settlement 1959	Penalty	November Settlement 1959	Penalty	Collections to First Monday in January 1960	Penalty	Delinquent on First Monday in January 1960	Total Delinquent Tax and Penalty	REMARKS
		Dollars	Dollars	Dollars	Dollars	Dollars	Dollars	$ cts.	$ cts.	$ cts.	$ cts.			Month Day Year		$ cts.	$ cts.	$ cts.	$ cts.	$ cts.	$ cts.	$ cts.	$ cts.	$ cts.	
1												1													
2												2													
3												3													
4												4													
5												5													
6			40					9 16	26		9 42	6	PAID IN FULL	APR 17 1959	5404		9 42								11334
7												7													
8												8													
9												9													
10												10													
11												11													
12												12													
13												13													
14												14													
15												15													
16												16													
17												17													
18												18													
19												19													
20												20													
			40					9 16	26		9 42						9 42								

Assessment Roll and Tax List of Real Property in the Town of Walker, Cass County, Minnesota, for Taxes for the Year 1958.

Form 5C1 BULLSEYE COMPANY, MINNEAPOLIS

* Indicate Type of Property: R-Residential, C-Commercial, I-Industrial, U-Utility, F-Farm, L-Lakeshore, T-Timber, M-Mineral

		DESCRIPTION OF PROPERTY								TRUE AND FULL VALUATIONS				ASSESSED VALUATIONS									
														RURAL		ALL OTHER							
IN WHOSE NAME ASSESSED	TO WHOM TRANSFERRED		SUBDIVISION	Sec. or Lot	Town or Block	Rng.	Number of Acres of Land: Acres	Hdths	No. School District	Indicate Homestead Tax or No	Indicate Agricultural Tax or No	Indicate Type of Property*	LAND Exclusive of Structures and Improvements	BUILDINGS and Other Structures	MACHINERY Permanently Attached to Real Estate	TOTAL True and Full Value	Homestead Up to $6,000 20%	Over $6,000 and Non-Homestead 33⅓%	Timber Land Class 2c 20%	Homestead Up to $1,000 25%	Over $4,000 and Non-Homestead 40%	MACHINERY Permanently Attached to Real Estate 33⅓%	TOTAL ASSESSED VALUE	Total Assessed Value as Equalized by the Board of Review	FINAL EQUALIZED VALUE
													Dollars	Dollars	Dollars	Dollars	Dollars	Dollars	Dollars	Dollars	Dollars	Dollars	Dollars	Dollars	Dollars
U. S. of America		1	NE¼ of NE¼ Lot 1				4.14	26	118																
State of Minnesota		2	NW¼ of NE¼ Lot 2																						
State of Minnesota		3	SW¼ of NE¼																						
State of Minnesota		4	SE¼ of NE¼																						
		5																							
State of Minnesota		6	NE¼ of NW¼ Lot 3																						
State of Minnesota		7	NW¼ of NW¼ Lot 4																						
State of Minnesota		8	SW¼ of NW¼																						
State of Minnesota		9	SE¼ of NW¼																						
		10																							
U. S. of America		11	NE¼ of SW¼																						
U. S. of America		12	NW¼ of SW¼																						
U. S. of America		13	SW¼ of SW¼																						
U. S. of America		14	SE¼ of SW¼																						
		15																							
U. S. of America		16	NE¼ of SE¼																						
U. S. of America		17	NW¼ of SE¼																						
U. S. of America		18	SW¼ of SE¼																						
U. S. of America		19	SE¼ of SE¼																						
		20																							

	VALUATIONS BY SCHOOL DISTRICTS AS EQUALIZED BY DEPARTMENT OF TAXATION																							
SOLD FOR TAXES	District No.... Rate ..... Mills	District No.... Rate ..... Mills	District No.... Rate ..... Mills	District No.... Rate ..... Mills	District No.... Rate ..... Mills	District No.... Rate ..... Mills	Tax including State Homestead ..... Mills	State Tax on Non-Homestead ..... Mills	SPECIAL TAXES	TOTAL TAXES		PAID	WHEN PAID	Number of Receipt	March Settlement 1959	June Settlement 1959	Penalty	November Settlement 1959	Penalty	Collections to First Monday in January 1960	Penalty	Delinquent on First Monday in January 1960	Total Delinquent Tax and Penalty	REMARKS
	Dollars	Dollars	Dollars	Dollars	Dollars	Dollars	$ cts.	$ cts.	$ cts.	$ cts.			Month Day Year		$ cts.	$ cts.	$ cts.	$ cts.	$ cts.	$ cts.	$ cts.	$ cts.	$ cts.	
1											1													
2											2													
3											3													
4											4													
5											5													
6											6													
7											7													
8											8													
9											9													
10											10													
11											11													
12											12													
13											13													
14											14													
15											15													
16											16													
17											17													
18											18													
19											19													
20											20													

Assessment Roll and Tax List of Real Property in the Town of Walker, Cass County, Minnesota, for Taxes for the Year 1958.

Form 5CD WILLIS-GAYLE COMPANY, MINNEAPOLIS

* Indicate Type of Property: R-Residential, C-Commercial, I-Industrial, U-Utility, F-Farm, L-Lakeshore, T-Timber, M-Mineral

		DESCRIPTION OF PROPERTY							TRUE AND FULL VALUATIONS				ASSESSED VALUATIONS									
IN WHOSE NAME ASSESSED	TO WHOM TRANSFERRED		SUBDIVISION	Sec. or Lot	Town or Block	Rng.	Number of Acres of Land: Acres	Number of Acres of Land: Hdths	No. School District	Indicate Homestead Tax or No	Indicate Agricultural Tax or No	Indicate Type of Property	LAND Exclusive of Structures and Improvements	BUILDINGS and Other Structures	MACHINERY Permanently Attached to Real Estate	TOTAL True and Full Value	RURAL: Homestead Up to $4,000 20%	RURAL: Over $4,000 and Non-Homestead 33⅓%	ALL OTHER: Timber Land Class 2c 20%	ALL OTHER: Homestead Up to $4,000 25%	ALL OTHER: Over $4,000 and Non-Homestead 40%	ALL OTHER: MACHINERY Permanently Attached to Real Estate 33⅓%	TOTAL ASSESSED VALUE	Total Assessed Value as Equalized by the Board of Review	FINAL EQUALIZED VALUE
													Dollars	Dollars	Dollars	Dollars	Dollars	Dollars	Dollars	Dollars	Dollars	Dollars	Dollars	Dollars	Dollars
U. S. of America		1	~~N E ¼ of N E ¼~~ Lot 1	5	144	26			118																
U. S. of America		2	~~N W ¼ of N E ¼~~ Lot 2																						
U. S. of America		3	S W ¼ of N E ¼																						
U. S. of America		4	S E ¼ of N E ¼																						
		5																							
U. S. of America		6	~~N E ¼ of N W ¼~~ Lot 3																						
U. S. of America		7	~~N W ¼ of N W ¼~~ Lot 4																						
U. S. of America		8	S W ¼ of N W ¼																						
U. S. of America		9	S E ¼ of N W ¼																						
		10																							
U. S. of America		11	N E ¼ of S W ¼																						
U. S. of America		12	N W ¼ of S W ¼																						
U. S. of America		13	~~S W ¼ of S W ¼~~ Lot 5																						
U. S. of America		14	S E ¼ of S W ¼																						
		15																							
U. S. of America		16	N E ¼ of S E ¼																						
U. S. of America		17	N W ¼ of S E ¼																						
U. S. of America		18	S W ¼ of S E ¼																						
U. S. of America		19	S E ¼ of S E ¼																						
		20																							

	SOLD FOR TAXES	VALUATIONS BY SCHOOL DISTRICTS AS EQUALIZED BY DEPARTMENT OF TAXATION: District No. ..... Rate ..... Mills	District No. ..... Rate ..... Mills	District No. ..... Rate ..... Mills	District No. ..... Rate ..... Mills	District No. ..... Rate ..... Mills	District No. ..... Rate ..... Mills	Tax including State Homestead ..... Mills	State Tax on Non-Homestead ..... Mills	SPECIAL TAXES	TOTAL TAXES		PAID	WHEN PAID			Number of Receipt	March Settlement 1959	June Settlement 1959	Penalty	November Settlement 1959	Penalty	Collections to First Monday in January 1960	Penalty	Delinquent on First Monday in January 1960	Penalty	Total Delinquent Tax and Penalty	REMARKS
		Dollars	Dollars	Dollars	Dollars	Dollars	Dollars	$ cts.	$ cts.	$ cts.	$ cts.			Month	Day	Year		$ cts.	$ cts.	$ cts.	$ cts.	$ cts.	$ cts.	$ cts.	$ cts.	$ cts.	$ cts.	
1												1																
2												2																
3												3																
4												4																
5												5																
6												6																
7												7																
8												8																
9												9																
10												10																
11												11																
12												12																
13												13																
14												14																
15												15																
16												16																
17												17																
18												18																
19												19																
20												20																

Assessment Roll and Tax List of Real Property in the Town of Slater, Cass County, Minnesota, for Taxes for the Year 1958.

Form 3CD MILLIS-DATE BINDERY, MINNEAPOLIS

* Indicate Type of Property: R-Residential, C-Commercial, I-Industrial, U-Utility, F-Farm, L-Lakeshore, T-Timber, M-Mineral

	In Whose Name Assessed	To Whom Transferred	Description of Property: Subdivision	Sec. or Lot	Town or Block	Rng.	Number of Acres of Land: Acres	Tenths	No. School District	Indicate Homestead Tax or No	Indicate Agricultural Tax or No	Indicate Type of Property*	True and Full Valuations: Land Exclusive of Structures and Improvements	Buildings and Other Structures	Machinery Permanently Attached to Real Estate	Total True and Full Value	Assessed Valuations: Rural: Homestead Up to $4,000 20%	Rural: Over $4,000 and Non-Homestead 33⅓%	All Other: Timber Land Class 3c 20%	All Other: Homestead Up to $4,000 25%	All Other: Over $4,000 and Non-Homestead 40%	All Other: Machinery Permanently Attached to Real Estate 33⅓%	Total Assessed Value	Total Amount Value to be Equalized by the Board of Review	Final Equalized Value
							Acres	Tenths					Dollars	Dollars	Dollars	Dollars	Dollars	Dollars	Dollars	Dollars	Dollars	Dollars	Dollars	Dollars	Dollars
	U. S. of America																								
	State of Minnesota																								
1			NE¼ of NE¼ Lot 1	6	44	26			118																
2	Hugh Slater + Clara Slater		NW¼ of NE¼ Lot 2																						
3	~~Hugh Slater~~		SW¼ of NE¼				40			40	40	F	200	225		425	85						85		
4	U. S. of America		SE¼ of NE¼																						
5																									
6	State of Minnesota		NE¼ of NW¼ Lot 3																						
7	State of Minnesota		NW¼ of NW¼ Lot 4																						
8	State of Minnesota		SW¼ of NW¼ Lot 5																						
9	State of Minnesota		SE¼ of NW¼																						
10																									
11	State of Minnesota		NE¼ of SW¼																						
12	State of Minnesota		NW¼ of SW¼ Lot 6																						
13	U. S. of America		SW¼ of SW¼ Lot 7																						
14	U. S. of America		SE¼ of SW¼																						
15																									
16	Hugh Slater + Clara Slater		NE¼ of SE¼																						
17	~~Hugh Slater~~		NW¼ of SE¼							40	40	F	200			200	40						40		
18	State of Minnesota		SW¼ of SE¼				40																		
19	U. S. of America		SE¼ of SE¼ Lot 8																						
20																									
							80						400	225		625	125						125		

Valuations by School Districts as Equalized by Department of Taxation: District No. 118 Rate 40.5 Mills

	Sold for Taxes	Tax Including State Homestead	State Tax on Non-Homestead	Special Taxes	Total Taxes	Paid	When Paid	Number of Receipt	March Settlement 1959	June Settlement 1959	Penalty	November Settlement 1959	Penalty	Collections to First Monday in January 1960	Penalty	Delinquent on First Monday in January 1960	Total Delinquent Tax and Penalty	Remarks
	Dollars	$ cts.	$ cts.	$ cts.	$ cts.		Month Day Year		$ cts.	$ cts.	$ cts.	$ cts.	$ cts.	$ cts.	$ cts.	$ cts.	$ cts.	
1						1												
2						2												
3	H 85	19.46			19.46	3	PAID IN FULL JAN 16 1959/62		19.46									
4						4												
5						5												
6						6												
7						7												
8						8												
9						9												
10						10												
11						11												
12						12												
13						13												
14						14												
15						15												
16						16												
17	H 40	9.16			9.16	17	PAID IN FULL JAN 16 1959/62		9.16									
18						18												
19						19												
20						20												
	H 125	28.62			28.62				28.62									

LAKESLIE PARK

Assessment Roll and Tax List of Real Property in the Town of Platea, Cass County, Minnesota, for Taxes for the Year 1958.

Form 5CD BUSINESS FORMS COMPANY, MINNEAPOLIS

* Indicate Type of Property: R-Residential, C-Commercial, I-Industrial, U-Utility, F-Farm, L-Lakeshore, T-Timber, M-Mineral

	In Whose Name Assessed	To Whom Transferred	Description of Property: Subdivision	Sec. or Lot	Town or Block	Rng.	Number of Acres of Land: Acres	Hdths	No. School District	Indicate Homestead Yes or No	Indicate Agricultural Yes or No	Indicate Type of Property	True and Full Valuations: Land Exclusive of Structures and Improvements	Buildings and Other Structures	Machinery Permanently Attached to Real Estate	Total True and Full Value	Assessed Valuations: Rural: Homestead Up to $4,000 20%	Rural: Over $4,000 and Non-Homestead 33⅓%	All Other: Timber Land Class 3c 20%	All Other: Homestead Up to $1,000 25%	All Other: Over $1,000 and Non-Homestead 40%	Machinery Permanently Attached to Real Estate 33⅓%	Total Assessed Value	Total Assessed Value as Revised by the Board of Review	Final Equalized Value
													Dollars	Dollars	Dollars	Dollars	Dollars	Dollars	Dollars	Dollars	Dollars	Dollars	Dollars	Dollars	Dollars
1	Gladys L. Moody, Edward Frederick & Roy Donald Maddox		SE¼ of NE¼ Lot 5	7	144	26	35.75	48		no	yes	F	200	1300		1500		500					500		
2	" " " "		NW¼ of NE¼				40			no	yes	F	180			180		60					60		
3	~~Myrtle R. Hand~~	State of Minnesota	SW¼ of NE¼				40			no	yes	T	~~180~~			180		60					60	Forfeited	
4	Gladys L. Moody, Edward Frederick & Roy Donald Maddox		SE¼ of NE¼				40			no	yes	F	180			180		60					60		
5																									
6	John H. & Helma M. Faniele		NE¼ of NW¼				40			yes	yes	F	200	425		625	125						125		
7	" " "		NW¼ of NW¼ ~~Lot 1~~				40.43			no	yes	F	180			180		60					60		
8	State of Minnesota		~~SW¼ of NW¼~~ ~~Lot 2~~																						
9	U. S. of America		SE¼ of NW¼																						
10																									
11	U. S. of America		NE¼ of SW¼																						
12	U. S. of America		NW¼ of SW¼ ~~Lot 3~~																						
13	U. S. of America		~~SW¼ of SW¼~~ ~~Lot 4~~																						
14	U. S. of America		SE¼ of SW¼																						
15																									
16	Gladys L. Moody, Edward Frederick & Roy Donald Maddox		SE¼ of SE¼				40			no	yes	F	180			180		60					60		
17	State of Minnesota		NW¼ of SE¼																						
18	~~Myrtle R. Hand~~	State of Minnesota	SW¼ of SE¼				40			no	yes	T	~~210~~			210		70					70	Forfeited	
19	State of Minnesota		SE¼ of SE¼																						
20																									
							312.43						1510	1725		3235	125	870					995		

Cass County, Minnesota, for Taxes for the Year 1958.

	Sold for Taxes	Valuations by School Districts as Equalized by Department of Taxation: District No. 11 Rate 7.2 Mills	District No. Rate Mills	District No. Rate Mills	District No. Rate Mills	District No. Rate Mills	Tax including State Homestead Mills	State Tax on Non-Homestead 52 Mills	Special Taxes	Total Taxes	Paid	When Paid (Month Day Year)	Number of Receipt	March Settlement 1959	June Settlement 1959	Penalty	November Settlement 1959	Penalty	Collections to First Monday in January 1960	Penalty	Delinquent on First Monday in January 1960	Penalty	Total Delinquent Tax and Penalty	Remarks
		Dollars	Dollars	Dollars	Dollars	Dollars	$ cts.	$ cts.	$ cts.	$ cts.				$ cts.	$ cts.	$ cts.	$ cts.	$ cts.	$ cts.	$ cts.	$ cts.	$ cts.	$ cts.	
1		500					11452	326		11778	2 HALF PAID OCT 20 1959 1 HALF PAID MAY 12 1959		(1461) 7574		588.9		588.9							11322
2		60					1374	40		1414	2 HALF PAID OCT 20 1959 1 HALF PAID MAY 12 1959				70.7		70.7							"
3	DELINQUENT TAXES	(60)	Dec. not Forfeited 1957				1374	40		1414	Forfeited 10-5-59													Canal 1414
4		60					1374	40		1414	2 HALF PAID OCT 20 1959 1 HALF PAID MAY 12 1959		(1461) 7574		70.7		70.7							11322
5																								
6		H 125					2864			2864	PAID IN FULL DEC 29 1959		(1199)						28.64					
7		60					1374	40		1414	PAID IN FULL DEC 29 1959								14.14					abstract permit pending
8																								
9																								
10																								
11																								
12																								
13																								
14																								
15																								
16		60					1374	40		1414	2 HALF PAID OCT 20 1959 1 HALF PAID MAY 12 1959		(1461) 7574		70.7		70.7							11322
17																								
18	DELINQUENT TAXES	70	Dec. not Forfeited 1957				1604	46		1650	Forfeited 10-5-59													Canal 1650
19																								
20																								
		H 125 / 570 / 995					22790	572		23362					801.0		801.0		42.78					Canal 2364

Assessment Roll and Tax List of Real Property in the Town of Walker, Cass County, Minnesota, for Taxes for the Year 1958.

Form 5CD 64,000-8-57 DORPAT, MINNEAPOLIS

* Indicate Type of Property: R-Residential, C-Commercial, I-Industrial, U-Utility, F-Farm, L-Lakeshore, T-Timber, M-Mineral

	In Whose Name Assessed	To Whom Transferred	Description of Property: Subdivision	Sec. or Lot	Town or Block	Rng.	Number of Acres of Land: Acres	Tenths	No. School District	Indicate Homestead Yes or No	Indicate Agricultural Yes or No	Indicate Type of Farm or Not	True and Full Valuations: Land Exclusive of Structures and Improvements (Dollars)	Buildings and Other Structures (Dollars)	Machinery Permanently Attached to Real Estate (Dollars)	Total True and Full Value (Dollars)	Assessed Valuations: Rural: Homestead Up to $4,000 20% (Dollars)	Rural: Over $4,000 and Non-Homestead 33⅓% (Dollars)	All Other: Timber Land 20% (Dollars)	All Other: Homestead Up to $4,000 25% (Dollars)	All Other: Over $4,000 and Non-Homestead 40% (Dollars)	All Other: Machinery Permanently Attached to Real Estate 33⅓% (Dollars)	Total Assessed Value (Dollars)	Total Assessed Value as Equalized by the Board of Review (Dollars)	Final Equalized Value (Dollars)
1	U. S. of America		NE¼ of NE¼	8	142	26			118																
2	U. S. of America		NW¼ of NE¼																						
3	U. S. of America		SW¼ of NE¼																						
4	U. S. of America		SE¼ of NE¼																						
5																									
6	Mary E. + Elwyn L. Kohl		NE¼ of NW¼				52	43		yes	yes	F	200			200	40						40		
7	U. S. of America		NW¼ of NW¼ Lot 1																						
8	Gladys A. Moody + Edward Broderick + Ray Madden + Bessie Madden		SW¼ of NW¼				50	40		no	yes	F	180			180		60					60		
9	Mary E. Kohl + Elwyn L. Kohl		SE¼ of NW¼				49	85		yes	yes	F	245			245	49						49		
10																									
11	" " "		NE¼ of SW¼				46	30		yes	yes	F	255	1700		1955	391						391		
12	Gladys A. Moody + Edward Broderick + Ray Madden + Bessie Madden		NW¼ of SW¼				46	30		no	yes	F	180			180		60					60		
13	U. S. of America		N½ of SW¼ less E. 5 acres																						
14	Elwyn L. + Mary E. Kohl		SE¼ of SW¼				40			yes	yes	F	150			150	30						30		
15	State of Minnesota		E. 5 acres of N½ of SW¼ of SW¼																						
16	U. S. of America		NE¼ of SE¼																						
17	Mary E. + Elwyn L. Kohl		NW¼ of SE¼				36	50		yes	yes	F	180			180	36						36		
18	" " "		SW¼ of SE¼				42	55		yes	yes	F	210			210	42						42		
19	U. S. of America		SE¼ of SE¼																						
20	State of Minnesota		S½ of S½ of S½ of SE¼																						
							364	83					1600	1700		3300	588	120					708		

Cass County, Minnesota, for Taxes for the Year 1958.

	Sold for Taxes	Valuations by School Districts as Equalized by Department of Taxation: District No. 1 Rate ..... Mills	District No. 118 Rate 25 Mills	District No. ..... Rate ..... Mills	District No. ..... Rate ..... Mills	District No. ..... Rate ..... Mills	District No. ..... Rate ..... Mills	Tax including State Homestead ..... Mills	State Tax on Non-Homestead 6.5 Mills	Special Taxes	Total Taxes	Paid	When Paid	Number of Receipt	March Settlement 1959	June Settlement 1959	Penalty	November Settlement 1959	Penalty	Collections to First Monday in January 1960	Penalty	Delinquent on First Monday in January 1960	Total Delinquent Tax and Penalty	Remarks
		Dollars	Dollars	Dollars	Dollars	Dollars	Dollars	$ cts.	$ cts.	$ cts.	$ cts.		Month Day Year		$ cts.	$ cts.	$ cts.	$ cts.	$ cts.	$ cts.	$ cts.	$ cts.	$ cts.	
1																								
2																								
3																								
4																								
5																								
6		H	40					916			916	2nd Half Paid 1st HALF PAID	OCT 29 1959 MAY 21 1959	15802 8092		458		458						11337
7												2nd HALF PAID	OCT 20 1959	14161										
8			60					1374	40		1414	1st HALF PAID 2nd Half Paid	MAY 12 1959 OCT 29 1959	7574 15802		707		707						11322
9		H	49					1122			1122	1st HALF PAID	MAY 21 1959	8092		561		561						11337
10																								
11		H	391					8956			8956	2nd Half Paid 1st HALF PAID	OCT 29 1959 MAY 21 1959	15802 8092		4478		4478						"
12			60					1374	40		1414	2nd HALF PAID 1st HALF PAID	OCT 20 1959 MAY 12 1959	14161 7574		707		707						11322
13																								
14		H	30					688			688	2nd Half Paid 1st HALF PAID	OCT 29 1959 MAY 21 1959	15802 8092		344		344						11337
15																								
16																								
17		H	36					824			824	2nd Half Paid 1st HALF PAID	OCT 29 1959 MAY 21 1959	15802 8092		412		412						11337
18		H	42					962			962	2nd Half Paid 1st HALF PAID	OCT 29 1959 MAY 21 1959			481		481						"
19																								
20																								
		H	588 120 708					16216	80		16296					8148		8148						

Assessment Roll and Tax List of Real Property in the Town of Shelter, Cass County, Minnesota, for Taxes for the Year 1958.

Form 3C13 BALLIET-DAVIS DIVISION, MINNEAPOLIS

* Indicate Type of Property: R-Residential, C-Commercial, I-Industrial, U-Utility, F-Farm, L-Lakeshore, T-Timber, M-Mineral

		DESCRIPTION OF PROPERTY								TRUE AND FULL VALUATIONS				ASSESSED VALUATIONS								
														RURAL		ALL OTHER						
IN WHOSE NAME ASSESSED	TO WHOM TRANSFERRED		SUBDIVISION	Sec. or Lot	Town or Block	Rng.	Number of Acres of Land Acres	Number of Acres of Land Mills	No. School District	Indicate Homestead Tax or No	Indicate Agricultural Tax or No	Indicate Type of Property	LAND Exclusive of Structures and Improvements	BUILDINGS and Other Structures	MACHINERY Permanently Attached to Real Estate	TOTAL True and Full Value	Homestead Up to $4,000 20%	Over $4,000 and Non-Homestead 33⅓%	Timber Classified Classified 20%	Homestead Up to $4,000 25%	Over $4,000 and Non-Homestead 40%	MACHINERY Permanently Attached to Real Estate 33⅓%	TOTAL ASSESSED VALUE	Total Assessed Value as Equalized by the Board of Review	FINAL EQUALIZED VALUE
													Dollars	Dollars	Dollars	Dollars	Dollars	Dollars	Dollars	Dollars	Dollars	Dollars	Dollars	Dollars	Dollars
U. S. of America		1	NE ¼ of NE ¼	9	142	26			118																
U. S. of America		2	NW ¼ of NE ¼																						
U. S. of America		3	SW ¼ of NE ¼																						
U. S. of America		4	SE ¼ of NE ¼																						
		5																							
U. S. of America		6	NE ¼ of NW ¼																						
U. S. of America		7	NW ¼ of NW ¼																						
U. S. of America		8	SW ¼ of NW ¼																						
U. S. of America		9	SE ¼ of NW ¼																						
		10																							
U. S. of America		11	NE ¼ of SW ¼																						
U. S. of America		12	NW ¼ of SW ¼																						
U. S. of America		13	SW ¼ of SW ¼																						
U. S. of America		14	SE ¼ of SW ¼																						
		15																							
U. S. of America		16	NE ¼ of SE ¼																						
U. S. of America		17	NW ¼ of SE ¼																						
U. S. of America		18	SW ¼ of SE ¼																						
U. S. of America		19	SE ¼ of SE ¼																						
		20																							

	SOLD FOR TAXES	VALUATIONS BY SCHOOL DISTRICTS AS EQUALIZED BY DEPARTMENT OF TAXATION						Tax including State Homestead	State Tax on Non-Homestead	SPECIAL TAXES	TOTAL TAXES		PAID	WHEN PAID			Number of Receipt	March Settlement 1959	June Settlement 1959	Penalty	November Settlement 1959	Penalty	Collections to First Monday in January 1960	Penalty	Delinquent on First Monday in January 1960	Total Delinquent Tax and Penalty	REMARKS
		District No. ..... Rate ..... Mills	District No. ..... Rate ..... Mills	District No. ..... Rate ..... Mills	District No. ..... Rate ..... Mills	District No. ..... Rate ..... Mills	District No. ..... Rate ..... Mills	..... Mills	..... Mills	$ cts.	$ cts.			Month	Day	Year		$ cts.	$ cts.	$ cts.	$ cts.	$ cts.	$ cts.	$ cts.	$ cts.	$ cts.	
		Dollars	Dollars	Dollars	Dollars	Dollars	Dollars																				
1												1															
2												2															
3												3															
4												4															
5												5															
6												6															
7												7															
8												8															
9												9															
10												10															
11												11															
12												12															
13												13															
14												14															
15												15															
16												16															
17												17															
18												18															
19												19															
20												20															

LAKESIDE PARK

Assessment Roll and Tax List of Real Property in the Town of Slater,

Form 3CD

* Indicate Type of Property: R-Residential, C-Commercial, I-Industrial, U-Utility, F-Farm, L-Lakeshore, T-Timber, M-Mineral

	In Whose Name Assessed	To Whom Transferred	Description of Property: Subdivision	Sec. Lot	Town Blk	Rng.	Number of Acres of Land: Acres	Mills	No. School District	Indicate Homestead Tax or No	Indicate Exemption Total Tax or No	Indicate Type of Prop.	True and Full Valuations: Land Exclusive of Buildings and Improvements	Buildings and Other Structures	Machinery Permanently Attached to Real Estate	Total True and Full Value	Assessed Valuations: Rural: Homestead Up to $1,000 20%	Rural: Over $1,000 and Non-Homestead 33⅓%	All Other: Timber Land Class 3a 20%	All Other: Homestead Up to $1,000 25%	All Other: Over $1,000 and Non-Homestead 40%	Machinery Permanently Attached to Real Estate 33⅓%	Total Assessed Value	Total Assessed Value as Equalized by the Board of Review	Final Equalized Value
							Acres	Mills					Dollars	Dollars	Dollars	Dollars	Dollars	Dollars	Dollars	Dollars	Dollars	Dollars	Dollars	Dollars	Dollars
1	U. S. of America		NE¼ of NE¼			10	142.26		118																
2	U. S. of America		NW¼ of NE¼																						
3	Carl & Freda Larson		SW¼ of NE¼ 2# 10.63 acres of Lots 3				10.63			no	yes	T	51			51		17					17		
4	U. S. of America		SE¼ of NE¼																						
5	U. S. of America		Lots 3 less 2# 10.63 acres																						
6	Carl & Freda Larson		NE¼ of NW¼				40			no	yes	F	201			201		67					67		
7	" " "		NW¼ of NW¼				40			no	yes	F	201			201		67					67		
8	" " "		SW¼ of NW¼				40			no	yes	F	201			201		67					67		
9	" " "		SE¼ of NW¼ Lot 4				26.75			no	yes	F	150	351		501		167					167		
10																									
11	U. S. of America		NE¼ of SW¼ Lot 5																						
12	U. S. of America		NW¼ of SW¼																						
13	U. S. of America		SW¼ of SW¼																						
14	U. S. of America		SE¼ of SW¼ Lot 6																						
15																									
16	U. S. of America		NE¼ of SE¼ Lot 1																						
17	U. S. of America		NW¼ of SE¼ Lot 2																						
18	U. S. of America		SW¼ of SE¼																						
19	U. S. of America		SE¼ of SE¼																						
20																									
							154.38						804	351		1155		385					385		

	Sold for Taxes	Valuations by School Districts as Equalized by Department of Taxation: District No. 118 Rate 5.5 Mills	District No. ..... Rate ..... Mills	District No. ..... Rate ..... Mills	District No. ..... Rate ..... Mills	District No. ..... Rate ..... Mills	District No. ..... Rate ..... Mills	Tax including State Homestead ..... Mills	State Tax on Non-Homestead 6.52 Mills	Special Taxes	Total Taxes		Paid	When Paid	Number of Receipt	March Settlement 1959	June Settlement 1959	Penalty	November Settlement 1959	Penalty	Collections to First Monday in January 1960	Penalty	Delinquent on First Monday in January 1960	Total Delinquent Tax and Penalty	Remarks
		Dollars	Dollars	Dollars	Dollars	Dollars	Dollars	$ cts.	$ cts.	$ cts.	$ cts.			Month Day Year		$ cts.	$ cts.	$ cts.	$ cts.	$ cts.	$ cts.	$ cts.	$ cts.	$ cts.	
1												1													
2												2													
3		17						390	12		402	3	2nd HALF PAID 1st HALF PAID	NOV 2 1959 MAY 29 1959											112.81
4												4													
5												5													
6		67						1534	44		1578	6	2nd HALF PAID 1st HALF PAID	NOV 2 1959 MAY 29 1959	19907 12446		45.35		45.35						"
7		67						1534	44		1578	7	2nd HALF PAID 1st HALF PAID	NOV 2 1959 MAY 29 1959											"
8		67						1534	44		1578	8	2nd HALF PAID 1st HALF PAID	NOV 2 1959 MAY 29 1959											"
9		167						3846	108		3954	9	2nd HALF PAID 1st HALF PAID	NOV 2 1959 MAY 29 1959											"
10												10													
11												11													
12												12													
13												13													
14												14													
15												15													
16												16													
17												17													
18												18													
19												19													
20												20													
		385						8818	252		9070						45.35		45.35						

LAKESIDE PARK

Assessment Roll and Tax List of Real Property in the Town of Shelter, Cass County, Minnesota, for Taxes for the Year 1958.

Form 5CD 60,000-10-57 Dept. Comm.

* Indicate Type of Property: R-Residential, C-Commercial, I-Industrial, U-Utility, F-Farm, L-Lakeshore, T-Timber, M-Mineral

	In Whose Name Assessed	To Whom Transferred	Description of Property: Subdivision	Sec. or Lot	Town or Block	Rng.	Number of Acres of Land: Acres	Hundredths	Sec. & Sch. District	Indicate Homestead Tax or No	Indicate Agricultural Tax or No	Indicate Type of Property*	True and Full Valuations: Land Exclusive of Structures and Improvements	Buildings and Other Structures	Machinery Permanently Attached to Real Estate	Total True and Full Value	Assessed Valuations: Rural: Homestead Up to $4,000 20%	Rural: Over $4,000 and Non-Homestead 33⅓%	All Other: Timber Land Class 2c 20%	All Other: Homestead Up to $4,000 25%	All Other: Over $4,000 and Non-Homestead 40%	All Other: Machinery Permanently Attached to Real Estate 33⅓%	Total Assessed Value	Total Assessed Value as Equalized by the Board of Review	Final Equalized Value
1	State of Minnesota		NE¼ of NE¼	11	142	26			118																
2	U. S. of America		~~NW¼ of NE¼~~ Lot 2																						
3	U. S. of America		SW¼ of NE¼																						
4	State of Minnesota		SE¼ of NE¼																						
5	State of Minnesota		Lot 1																						
6	Milan Dewhurst		~~NE¼ of NW¼~~ Lot 3				25	75		no	yes	yes	F	100	201 415		776	115	67					182		
7	" "		NW¼ of NW¼				40			yes	yes	yes	T	100			100	20						20		
8	U. S. of America		SW¼ of NW¼																						
9	U. S. of America		SE¼ of NW¼																						
10																									
11	State of Minnesota		NE¼ of SW¼																						
12	State of Minnesota		NW¼ of SW¼																						
13	Clarence E. Vanetta		~~SW¼ of SW¼~~ Lot 4				37	25		yes	yes	yes	T	185	550		735	147						147		
14	" "		SE¼ of SW¼				40			yes	yes	yes	T	160			160	32						32		
15																									
16	U. S. of America		NE¼ of SE¼																						
17	U. S. of America		NW¼ of SE¼																						
18	U. S. of America		SW¼ of SE¼																						
19	U. S. of America		SE¼ of SE¼																						
20																									
							143	00						545	1226		1771	314	67					381		

Valuations by School Districts as Equalized by Department of Taxation

Sold for Taxes	District No. 118 Rate 44 Mills	District No. ..... Rate ..... Mills	District No. ..... Rate ..... Mills	District No. ..... Rate ..... Mills	District No. ..... Rate ..... Mills	Tax including State Homestead ..... Mills	State Tax on Non-Homestead 6.5 Mills	Special Taxes	Total Taxes	Paid	When Paid	Number of Receipt	March Settlement 1959	June Settlement 1959	Penalty	November Settlement 1959	Penalty	Collections to First Monday in January 1960	Penalty	Delinquent on First Monday in January 1960	Total Delinquent Tax and Penalty	Remarks
	Dollars	Dollars	Dollars	Dollars	Dollars	Dollars	$ cts.	$ cts.	$ cts.		Month Day Year		$ cts.	$ cts.	$ cts.	$ cts.	$ cts.	$ cts.	$ cts.	$ cts.	$ cts.	
1										1												
2										2												
3										3												
4										4												
5										5												
6		# 115 67				4168	44		4212	6										4212		11347
7		# 20				458			458	7										458		"
8										8												
9										9												
10										10												
11										11												
12										12												
13		# 147				3368			3368	13	2nd HALF PAID OCT 30 1959 1st HALF PAID MAY 29 1959	11344		1684		1684						11345
14		# 32				732			732	14	2nd HALF PAID OCT 30 1959 1st HALF PAID MAY 29 1959	11343		366		366						"
15										15												
16										16												
17										17												
18										18												
19										19												
20										20												
		# 314 67 381				8726	44		8770					2050		2050				4670	

LAYSHEET PREV

Assessment Roll and Tax List of Real Property in the Town of Pilot, Cass County, Minnesota, for Taxes for the Year 1958.

Form 5CD

* Indicate Type of Property: R-Residential, C-Commercial, I-Industrial, U-Utility, F-Farm, L-Lakeshore, T-Timber, M-Mineral

		DESCRIPTION OF PROPERTY								TRUE AND FULL VALUATIONS				ASSESSED VALUATIONS									
														RURAL			ALL OTHER						
IN WHOSE NAME ASSESSED	TO WHOM TRANSFERRED		SUBDIVISION	Sec. or Lot	Town or Block	Rng.	Number of Acres of Land: Acres	Number of Acres of Land: Hdths	No. School District	Indicate Homestead Yes or No	Indicate Agricultural Yes or No	Indicate Type of Property	LAND Exclusive of Structures and Improvements	BUILDINGS and Other Structures	MACHINERY Permanently Attached to Real Estate	TOTAL True and Full Value	Homestead Up to $4,000 20%	Over $4,000 and Non-Homestead 33⅓%	Timber Land Class 3c 20%	Homestead Up to $4,000 25%	Over $4,000 Non-Homestead 40%	MACHINERY Permanently Attached to Real Estate 33⅓%	TOTAL ASSESSED VALUE	Total Assessed Value as Equalized by the Board of Review	FINAL EQUALIZED VALUE
													Dollars	Dollars	Dollars	Dollars	Dollars	Dollars	Dollars	Dollars	Dollars	Dollars	Dollars	Dollars	Dollars
State of Minnesota		1	NE¼ of NE¼ Lot 1	12	144	26			118																
State of Minnesota		2	NW¼ of NE¼																						
U. S. of America		3	SW¼ of NE¼																						
State of Minnesota		4	SE¼ of NE¼																						
		5																							
U. S. of America		6	NE¼ of NW¼																						
State of Minnesota		7	NW¼ of NW¼																						
U. S. of America		8	SW¼ of NW¼																						
U. S. of America		9	SE¼ of NW¼																						
		10																							
U. S. of America		11	NE¼ of SW¼																						
U. S. of America		12	NW¼ of SW¼																						
U. S. of America		13	SW¼ of SW¼																						
U. S. of America		14	SE¼ of SW¼																						
		15																							
U. S. of America		16	NE¼ of SE¼																						
U. S. of America		17	NW¼ of SE¼																						
U. S. of America		18	SW¼ of SE¼																						
U. S. of America		19	SE¼ of SE¼																						
		20																							

SOLD FOR TAXES	VALUATIONS BY SCHOOL DISTRICTS AS EQUALIZED BY DEPARTMENT OF TAXATION: District No. ..... Rate ..... Mills	District No. ..... Rate ..... Mills	District No. ..... Rate ..... Mills	District No. ..... Rate ..... Mills	District No. ..... Rate ..... Mills	District No. ..... Rate ..... Mills	Tax including State Homestead ..... Mills	State Tax on Non-Homestead ..... Mills	SPECIAL TAXES	TOTAL TAXES		PAID	WHEN PAID			Number of Receipt	March Settlement 1959	June Settlement 1959	Penalty	November Settlement 1959	Penalty	Collections to First Monday in January 1960	Penalty	Delinquent on First Monday in January 1960	Total Delinquent Tax and Penalty	REMARKS
	Dollars	Dollars	Dollars	Dollars	Dollars	Dollars	$ cts.	$ cts.	$ cts.	$ cts.			Month	Day	Year		$ cts.	$ cts.	$ cts.	$ cts.	$ cts.	$ cts.	$ cts.	$ cts.	$ cts.	
											1															
											2															
											3															
											4															
											5															
											6															
											7															
											8															
											9															
											10															
											11															
											12															
											13															
											14															
											15															
											16															
											17															
											18															
											19															
											20															

LAKESIDE PARK

Assessment Roll and Tax List of Real Property in the Town of Walker, Cass County, Minnesota, for Taxes for the Year 1958.

Form 5(C) [illegible]

* Indicate Type of Property: R-Residential, C-Commercial, I-Industrial, U-Utility, F-Farm, L-Lakeshore, T-Timber, M-Mineral

		DESCRIPTION OF PROPERTY							TRUE AND FULL VALUATIONS				ASSESSED VALUATIONS									
													RURAL			ALL OTHER						
IN WHOSE NAME ASSESSED	TO WHOM TRANSFERRED		SUBDIVISION	Sec. or Lot	Town or Block	Rng.	Number of Acres of Land: Acres	Tenths	No. School District	Indicate Homestead Tax or No	Indicate Agricultural Tax or No	Indicate Type of Property	LAND Exclusive of Structures and Improvements	BUILDINGS and Other Structures	MACHINERY Permanently Attached to Real Estate	TOTAL True and Full Value	Homestead Up to $4,000 20%	Over $4,000 and Non-Homestead 33⅓%	Timber Land Class 2c 20%	Homestead Up to $1,000 25%	Over $4,000 and Non-Homestead 40%	MACHINERY Permanently Attached to Real Estate 33⅓%	TOTAL ASSESSED VALUE	Total Assessed Values Equalized by the Board of Review	FINAL EQUALIZED VALUE
							Acres	Tenths					Dollars	Dollars	Dollars	Dollars	Dollars	Dollars	Dollars	Dollars	Dollars	Dollars	Dollars	Dollars	Dollars
U. S. of America		1	NE¼ of NE¼	13	142	26			118																
State of Minnesota		2	NW¼ of NE¼																						
U. S. of America		3	SW¼ of NE¼																						
U. S. of America		4	SE¼ of NE¼																						
		5																							
State of Minnesota		6	NE¼ of NW¼																						
State of Minnesota		7	NW¼ of NW¼																						
State of Minnesota		8	~~SW¼ of NW¼~~ Lot 2																						
State of Minnesota	Frank D. & Theresa L. Bungard & Carmela A. & Jerome D. Hogeveen	9	~~SE¼ of NW¼~~ Lot 3																						
		10	Lot 6				25.05			no	no	L	15			15			5				5		
State of Minnesota		11	~~NE¼ of SW¼~~ Lot 4																						
State of Minnesota		12	~~NW¼ of SW¼~~ Lot 1																						
State of Minnesota		13	SW¼ of SW¼																						
State of Minnesota	Frank D. & Theresa L. Bungard & Carmela A. & Jerome D. Hogeveen	14	~~SE¼ of SW¼~~ Lot 5																						
		15	Lot 7				19.00			no	no	L	21			21			7				7		
State of Minnesota		16	NE¼ of SE¼																						
State of Minnesota		17	NW¼ of SE¼																						
State of Minnesota		18	SW¼ of SE¼																						
State of Minnesota		19	SE¼ of SE¼																						
		20																							
							44.05						36			36			12				12		

	VALUATIONS BY SCHOOL DISTRICTS AS EQUALIZED BY DEPARTMENT OF TAXATION																							
SOLD FOR TAXES	District No. ..... Rate ..... Mills	District No. ..... Rate ..... Mills	District No. ..... Rate ..... Mills	District No. 1 Rate 65.5 Mills	District No. ..... Rate ..... Mills	District No. ..... Rate ..... Mills	Tax including State Homestead ..... Mills	State Tax on Non-Homestead 5.4 Mills	SPECIAL TAXES	TOTAL TAXES		PAID	WHEN PAID	Number of Receipt	March Settlement 1959	June Settlement 1959	Penalty	November Settlement 1959	Penalty	Collections to First Monday in January 1960	Penalty	Delinquent on First Monday in January 1960	Total Delinquent Tax and Penalty	REMARKS
	Dollars	Dollars	Dollars	Dollars	Dollars	Dollars	$ cts.	$ cts.	$ cts.	$ cts.			Month Day Year		$ cts.	$ cts.	$ cts.	$ cts.	$ cts.	$ cts.	$ cts.	$ cts.	$ cts.	
1											1													
2											2													
3											3													
4											4													
5											5													
6											6													
7											7													
8											8													
9											9													
10				5			128	04		132	10	PAID IN FULL	APR 29 1959	5788		132								11238
11											11													
12											12													
13											13													
14											14													
15				5			178	04		182	15	PAID IN FULL	APR 29 1959	5788		182								11238
16											16													
17											17													
18											18													
19											19													
20											20													
				12			306	08		314						314								

LANDSCAPE PAGE

Assessment Roll and Tax List of Real Property in the Town of Walker, Cass County, Minnesota, for Taxes for the Year 1958.

Form 5CD BULLD-RITE BOOKLETS, MINNEAPOLIS

* Indicate Type of Property: R-Residential, C-Commercial, I-Industrial, U-Utility, F-Farm, L-Lakeshore, T-Timber, M-Mineral

	IN WHOSE NAME ASSESSED	TO WHOM TRANSFERRED	DESCRIPTION OF PROPERTY: SUBDIVISION	Sec. or Lot	Town or Block	Rng	Number of Acres of Land: Acres	Tenths	No. School District	Indicate Homestead Tax or No	Indicate Agricultural Tax or No	Indicate Type of Property*	TRUE AND FULL VALUATIONS: LAND Exclusive of Structures and Improvements	BUILDINGS and Other Structures	MACHINERY Permanently Attached to Real Estate	TOTAL True and Full Value	ASSESSED VALUATIONS: RURAL: Homestead Up to $4,000 20%	RURAL: Over $4,000 and Non-Homestead 33⅓%	ALL OTHER: Timber Land Class 1c 20%	ALL OTHER: Homestead Up to $1,000 25%	ALL OTHER: Over $4,000 and Non-Homestead 40%	ALL OTHER: MACHINERY Permanently Attached to Real Estate 33⅓%	TOTAL ASSESSED VALUE	Total Assessed Value Equalized by the Board of Review	FINAL EQUALIZED VALUE
													Dollars	Dollars	Dollars	Dollars	Dollars	Dollars	Dollars	Dollars	Dollars	Dollars	Dollars	Dollars	Dollars
1			NE¼ of NE¼	14	149	26			118																
2			NW¼ of NE¼																						
3			SW¼ of NE¼																						
4			SE¼ of NE¼																						
5																									
6	George M. Knuggles		That part of Lot 2 lying S & E of S.A.R. Ry line sold				7			no	no	R	120	237		357		119					119		
7	Charles G. Allison		100' x approx 650' of Lot 2 N of Hy.				75			no	no	L	51	51		102		34					34		
8	James A. & Bernice M. Stelmuth		200' x approx 650' of Lot 2 N of Hy.				1.5			yes	no	L	50	100		150	30						30		
9	Leona H. Bloyer		That part of Lot 2 N½ of Sec 21 lying N of 1000'				7			no	yes	T	51			51		17					17		
10	Edr. L. Anderson & Percy Anderson		51' x 300' of Lot 2 SW¼ of Hy.				35			no	no	L	53	100		153		51					51		
11	Raymond A. & Ethel M. Edward & Helen Smith		2 lots 100' of N 100' of S 500' of Lot 2 SW¼ of Hy.							no	no	L	60	300		360		120					120		
12	Thomas Ranstad		N 100 of S 110' of Lot 2 SW¼ of Hy.							no	no	R	60	150		210		70					70		
13	Howard E. & Ruth Knights		3 acs of that part of Lot 2 NW¼ of SW¼				3			no	yes	T	18	75		93		31					31		
14																									
15																									
16			NE¼ of SE¼																						
17			NW¼ of SE¼																						
18			SW¼ of SE¼																						
19			SE¼ of SE¼																						
20			(Sec 14, continued on next page)										463	1013		1476	30	442					472		

Cass County, Minnesota, for Taxes for the Year 1958.

	SOLD FOR TAXES	VALUATIONS BY SCHOOL DISTRICTS AS EQUALIZED BY DEPARTMENT OF TAXATION: District No. 118 Rate 55 Mills						Tax including State Homestead	State Tax on Non-Homestead 6.5 Mills	SPECIAL TAXES	TOTAL TAXES		PAID	WHEN PAID	Number of Receipt	March Settlement 1959	June Settlement 1959	Penalty	November Settlement 1959	Penalty	Collections to First Monday in January 1960	Penalty	Delinquent on First Monday in January 1960	Total Delinquent Tax and Penalty	REMARKS
		Dollars	Dollars	Dollars	Dollars	Dollars	Dollars	$ cts.	$ cts.	$ cts.	$ cts.			Month Day Year		$ cts.	$ cts.	$ cts.	$ cts.	$ cts.	$ cts.	$ cts.	$ cts.	$ cts.	
1												1													
2												2													
3												3													
4												4													
5												5													
6				119				30 24	78		31 02	6	PAID IN FULL	JUL 2 1959	14132				31 02	62					112 71
7	TAX DELINQUENT			34				8 64	22		8 86	7											8 86	975	
8				H 30				7 62			7 62	8	PAID IN FULL	MAY 21 1959	10443		7 62								11 313
9		17						3 90	12		4 02	9	PAID IN FULL	MAY 29 1959	10537		4 02								11 327
10				51				12 96	34		13 30	10	PAID IN FULL	MAY 23 1959	10165		13 30								11 343
11				120				30 48	78		31 26	11	PAID IN FULL	MAY 29 1959	10559		31 26								11 212
12				70				17 78	46		18 24	12											18 24	X 2006	
13		31						7 10	20		7 30	13	PAID IN FULL	MAY 29 1959	13903		7 30								11 243
14												14													
15												15													
16												16													
17												17													
18												18													
19												19													
20												20													
		48		H 30 30				11 00																	
				394 442				107 721	240		121 62						63 50		31 02				89 13		
				424 472				118 721																	

Assessment Roll and Tax List of Real Property in the Town of Slater, Cass County, Minnesota, for Taxes for the Year 1958.

Form 3CD

* Indicate Type of Property: R-Residential, C-Commercial, I-Industrial, U-Utility, F-Farm, L-Lakeshore, T-Timber, M-Mineral

	IN WHOSE NAME ASSESSED	TO WHOM TRANSFERRED	DESCRIPTION OF PROPERTY: SUBDIVISION	Sec. or Lot	Town or Block	Rng.	Number of Acres of Land: Acres	Mills	No. School District	Indicate Homestead Tax	Indicate Agricultural Tax	Indicate Type of Property	TRUE AND FULL VALUATIONS: LAND Exclusive of Structures and Improvements	BUILDINGS and Other Structures	MACHINERY Permanently Attached to Real Estate	TOTAL True and Full Value	ASSESSED VALUATIONS: RURAL: Homestead Up to $4,000 20%	RURAL: Over $4,000 and Not Over Homestead 33⅓%	ALL OTHER: Timber Class 2c 20%	ALL OTHER: Homestead Up to $4,000 25%	ALL OTHER: Over $4,000 and Not Over Homestead 40%	ALL OTHER: Machinery Permanently Attached to Real Estate 33⅓%	TOTAL ASSESSED VALUE	Total Assessed Value as Equalized by the Board of Review	FINAL EQUALIZED VALUE
							Acres	Mills					Dollars	Dollars	Dollars	Dollars	Dollars	Dollars	Dollars	Dollars	Dollars	Dollars	Dollars	Dollars	Dollars
1	State of Minnesota		NE¼ of NE¼	14	142	26			118																
2	State of Minnesota		NW¼ of NE¼																						
3	Pearl & Mabel Garrett		SW¼ of NE¼							yes	yes	T	200			200	40						40		
4	State of Minnesota		SE¼ of NE¼																						
5																									
6			NE¼ of NW¼																						
7	A. M. Sieg		NW¼ of NW¼ Lot 1				225			no	yes	T	24			24		8					8		
8	Bernard E. & Geraldine M. Seyler		SW¼ of NW¼ Lot 10				375			no	yes	T	48			48		16					16		
9	Pearl & Mabel Garrett		SE¼ of NW¼ Lot 3				1525			no / yes	no	C	150	102 / H 300		552	90	34					124		
10																									
11	John Nelson		~~NE¼ of SW¼~~ Lot 6				32			no	yes	C	250	261 / H 290		801	108	87					195		
12	Chas. H. Stress et al		NW¼ of SW¼ Lot 4				10			no	yes	T	60			60		20					20		
13	Chas. H. & Thelma M. Stress		SW¼ of SW¼ Lot 8				13			no	yes	T	78			78		26					26		
14	Clarence & Minnie Vinsetta		SE¼ of SW¼ Lot 7				32.50			no / yes	no / no	C / F	250	315 / H 1075		1640	265	105					370		
15																									
16	John J. & Delda L. Swing		NE¼ of SE¼ Lot 4				39.68			no	yes	F	200	650		850	170						170		
17	State of Minnesota		NW¼ of SE¼																						
18	State of Minnesota		SW¼ of SE¼																						
19	John J. & Delda L. Swing		SE¼ of SE¼ Lot 5				32.75			yes	yes	F	150			150	30						30		
20																									
							181.18						1410	2993		4403	703	296					999		

Cass County, Minnesota, for Taxes for the Year 1958.

	SOLD FOR TAXES	VALUATIONS BY SCHOOL DISTRICTS AS EQUALIZED BY DEPARTMENT OF TAXATION: District No. 118 Rate 25 Mills	District No. ..... Rate ..... Mills	District No. ..... Rate ..... Mills	District No. 118 Rate 25 Mills	District No. ..... Rate ..... Mills	District No. ..... Rate ..... Mills	Tax including State Homestead $ 5.00 ..... Mills	State Tax on Non-Homestead $ 5.00 ..... Mills	SPECIAL TAXES	TOTAL TAXES	PAID	WHEN PAID Month	Day	Year	Number of Receipt	March Settlement 1959	June Settlement 1959	Penalty	November Settlement 1959	Penalty	Collections to First Monday in January 1960	Penalty	Delinquent on First Monday in January 1960	Total Delinquent Tax and Penalty	REMARKS
		Dollars	Dollars	Dollars	Dollars	Dollars	Dollars	$ cts.	$ cts.	$ cts.	$ cts.						$ cts.	$ cts.	$ cts.	$ cts.	$ cts.	$ cts.	$ cts.	$ cts.	$ cts.	
1																										
2												2nd Half Paid	OCT	27	1959	15727				458						
3		H 40						916			916	1st HALF PAID	AUG	7	1959	15467				458						
4																										
5																										
6																										
7		8						184	06		190	PAID IN FULL	APR	15	1959	15306		190								
8		16						366	10		376	PAID IN FULL	MAY	4	1959	23355		376								11255
9					H 40 / 84			3150	22		3172	2nd Half Paid / 1st HALF PAID	OCT / AUG	27 / 7	1959 / 1959	15727 / 15467				1586 / 1586						11355
10																										
11					H 138 / 87			4454	56		5010	PAID IN FULL	MAY	8	1959	7438		5010								11344
12		20						458	14		472	PAID IN FULL	MAY	4	1959	23356		472								11338
13		26						596	16		612	PAID IN FULL	MAY	4	1959			612								"
14					H 265 / 105			9400	68		9468	2nd HALF PAID / 1st HALF PAID	OCT / MAY	30 / 29	1959 / 1959	17344 / 12234		4737		4737						11345
15																										
16		H 170						3894			3894	2nd HALF PAID / 1st HALF PAID	NOV / MAY	2 / 29	1959 / 1959	17345 / 12237		1947		1947						11336
17																										
18																										
19		H 30						688			688	2nd HALF PAID / 1st HALF PAID	NOV / MAY	2 / 29	1959 / 1959	17345 / 12235		344		344						"
20																										
		H 240		H 463	703			7102			24798							13685		11113						
		70			296			17504	1920																	
		310			999			24606																		

LAKESIDE PARK

Assessment Roll and Tax List of Real Property in the Town of Walker, Cass County, Minnesota, for Taxes for the Year 1958.

Form 5CD

* Indicate Type of Property: R-Residential, C-Commercial, I-Industrial, U-Utility, F-Farm, L-Lakeshore, T-Timber, M-Mineral

		DESCRIPTION OF PROPERTY							TRUE AND FULL VALUATIONS				ASSESSED VALUATIONS																							
													RURAL				ALL OTHER																			
IN WHOSE NAME ASSESSED	TO WHOM TRANSFERRED		SUBDIVISION	Sec. or Lot	Town or Block	Rng.	Number of Acres of Land: Acres	Number of Acres of Land: Hdths	No. School District	Indicate Homestead Tax or No	Indicate Agricultural Tax or No	Indicate Type of Property	LAND Estimate of Structures and Improvements	BUILDINGS and Other Structures	MACHINERY Permanently Attached to Real Estate	TOTAL True and Full Value	Homestead Up to $4,000 20%	Over $4,000 and Non-Homestead 33⅓%	Timber Land Class 2c 20%	Homestead Up to $4,000 25%	Over $4,000 and Non-Homestead 40%	MACHINERY Permanently Attached to Real Estate 33⅓%	TOTAL ASSESSED VALUE	Total Assessed Value Equalized by the Board of Review	FINAL EQUALIZED VALUE
													Dollars	Dollars	Dollars	Dollars	Dollars	Dollars	Dollars	Dollars	Dollars	Dollars	Dollars	Dollars	Dollars
		1	NE¼ of NE¼		15	142	26		118																
U. S. of America		2	~~NW¼ of NE¼~~ Lot 1																						
U. S. of America		3	SW¼ of NE¼																						
U. S. of America		4	~~SE¼ of NE¼~~ Lot 2																						
		5																							
U. S. of America		6	NE¼ of NW¼																						
State of Minnesota		7	NW¼ of NW¼																						
State of Minnesota		8	SW¼ of NW¼																						
U. S. of America		9	SE¼ of NW¼																						
		10																							
State of Minnesota		11	NE¼ of SW¼																						
State of Minnesota		12	NW¼ of SW¼																						
U. S. of America		13	~~SW¼ of SW¼~~ Lot 4																						
U. S. of America		14	~~SE¼ of SW¼~~ Lot 3																						
		15																							
State of Minnesota		16	W½ of NE¼ of SE¼																						
State of Minnesota		17	NW¼ of SE¼																						
State of Minnesota		18	SW¼ of SE¼																						
Chas. A. + Thelma Shaw		19	SE¼ of SE¼				40			110	40	T	210			210			70				70		
State of Minnesota		20	E½ of NE¼ of SE¼																						
							40						210			210			70				70		

Cass County, Minnesota, for Taxes for the Year 1958.

	SOLD FOR TAXES	VALUATIONS BY SCHOOL DISTRICTS AS EQUALIZED BY DEPARTMENT OF TAXATION: District No. ..... Rate ..... Mills	District No. ..... Rate ..... Mills	District No. ..... Rate ..... Mills	District No. ..... Rate ..... Mills	District No. ..... Rate ..... Mills	Tax including State Homestead ..... Mills	State Tax on Non-Homestead ..... Mills	SPECIAL TAXES	TOTAL TAXES		PAID	WHEN PAID			Number of Receipt	March Settlement 1959	June Settlement 1959	Penalty	November Settlement 1959	Penalty	Collections to First Monday in January 1960	Penalty	Delinquent as First Monday in January 1960	Total Delinquent Tax and Penalty	REMARKS
		Dollars	Dollars	Dollars	Dollars	Dollars	$ cts.	$ cts.	$ cts.	$ cts.			Month	Day	Year		$ cts.	$ cts.	$ cts.	$ cts.	$ cts.	$ cts.	$ cts.	$ cts.	$ cts.	
1											1															
2											2															
3											3															
4											4															
5											5															
6											6															
7											7															
8											8															
9											9															
10											10															
11											11															
12											12															
13											13															
14											14															
15											15															
16											16															
17											17															
18											18															
19	SOLD FOR TAXES		70				16 04	46		16 50	19													16 50		
20											20															
			70				16 04	46		16 50														16 50		

LAKESIDE PARK

Assessment Roll and Tax List of Real Property in the Town of Walker, Cass County, Minnesota, for Taxes for the Year 1958.

Form 3CD (Rural-Rate Report, Simplified)

* Indicate Type of Property: R-Residential, C-Commercial, I-Industrial, U-Utility, F-Farm, L-Lakeshore, T-Timber, M-Mineral

	IN WHOSE NAME ASSESSED	TO WHOM TRANSFERRED	DESCRIPTION OF PROPERTY: SUBDIVISION	Sec. or Lot	Town or Block	Reg.	Number of Acres of Land: Acres	Hdths	No. School District	Indicate Homestead Tax or No	Indicate Agricultural Tax or No	Indicate Type of Property	TRUE AND FULL VALUATIONS: LAND Exclusive of Structures and Improvements	BUILDINGS and Other Structures	MACHINERY Permanently Attached to Real Estate	TOTAL True and Full Value	ASSESSED VALUATIONS: RURAL: Homestead Up to $1,000 20%	RURAL: Over $1,000 and Non-Homestead 33⅓%	ALL OTHER: Timber Land Class 3c 20%	ALL OTHER: Homestead Up to $1,000 25%	ALL OTHER: Over $1,000 and Non-Homestead 40%	ALL OTHER: MACHINERY Permanently Attached to Real Estate 33⅓%	TOTAL ASSESSED VALUE	Total Assessed Value as Equalized by the Board of Review	FINAL EQUALIZED VALUE
													Dollars	Dollars	Dollars	Dollars	Dollars	Dollars	Dollars	Dollars	Dollars	Dollars	Dollars	Dollars	Dollars
	State of Minnesota		1 NE¼ of NE¼		16	142	26		118																
	State of Minnesota		2 NW¼ of NE¼																						
	State of Minnesota		3 SW¼ of NE¼																						
	State of Minnesota		4 SE¼ of NE¼																						
			5																						
	State of Minnesota		6 NE¼ of NW¼																						
	State of Minnesota		7 NW¼ of NW¼																						
	State of Minnesota		8 SW¼ of NW¼																						
	State of Minnesota		9 SE¼ of NW¼																						
			10																						
	State of Minnesota		11 NE¼ of SW¼																						
	State of Minnesota		12 NW¼ of SW¼																						
	State of Minnesota		13 SW¼ of SW¼																						
	State of Minnesota		14 SE¼ of SW¼																						
			15																						
	State of Minnesota		16 NE¼ of SE¼																						
	State of Minnesota		17 NW¼ of SE¼																						
	State of Minnesota		18 SW¼ of SE¼																						
	State of Minnesota		19 SE¼ of SE¼																						
			20																						

	SOLD FOR TAXES	VALUATIONS BY SCHOOL DISTRICTS AS EQUALIZED BY DEPARTMENT OF TAXATION: District No.... Rate.... Mills	District No.... Rate.... Mills	District No.... Rate.... Mills	District No.... Rate.... Mills	District No.... Rate.... Mills	District No.... Rate.... Mills	Tax including State Homestead ....Mills	State Tax on Non-Homestead ....Mills	SPECIAL TAXES	TOTAL TAXES		PAID	WHEN PAID: Month	Day	Year	Number of Receipt	March Settlement 1959	June Settlement 1959	Penalty	November Settlement 1959	Penalty	Collections to First Monday in January 1960	Penalty	Delinquent on First Monday in January 1960	Total Delinquent Tax and Penalty	REMARKS
		Dollars	Dollars	Dollars	Dollars	Dollars	Dollars	$ cts.	$ cts.	$ cts.	$ cts.							$ cts.	$ cts.	$ cts.	$ cts.	$ cts.	$ cts.	$ cts.	$ cts.	$ cts.	
1												1															
2												2															
3												3															
4												4															
5												5															
6												6															
7												7															
8												8															
9												9															
10												10															
11												11															
12												12															
13												13															
14												14															
15												15															
16												16															
17												17															
18												18															
19												19															
20												20															

LAKESHORE PARK

Assessment Roll and Tax List of Real Property in the Town of Walker, Cass County, Minnesota, for Taxes for the Year 1958.

Form 3CD MILDEN & PROPST, MINNEAPOLIS

* Indicate Type of Property: R-Residential, C-Commercial, I-Industrial, U-Utility, F-Farm, L-Lakeshore, T-Timber, M-Mineral

	IN WHOSE NAME ASSESSED	TO WHOM TRANSFERRED	DESCRIPTION OF PROPERTY: SUBDIVISION	Sec. or Lot	Town or Block	Rng.	Number of Acres of Land: Acres	100ths	No. School District	Indicate Homestead Tax or No	Indicate Agricultural Tax or No	Indicate Type of Property	TRUE AND FULL VALUATIONS: LAND Exclusive of Structures and Improvements	BUILDINGS and Other Structures	MACHINERY Permanently Attached to Real Estate	TOTAL True and Full Value	ASSESSED VALUATIONS: RURAL: Homestead Up to $1,000 20%	RURAL: Over $1,000 Non-Homestead 33⅓%	ALL OTHER: Timber Classified 20%	ALL OTHER: Homestead Up to $1,000 25%	ALL OTHER: Over $1,000 and Non-Homestead 40%	MACHINERY Permanently Attached to Real Estate 33⅓%	TOTAL ASSESSED VALUE	Total Assessed Value as Equalized by the Board of Review	FINAL EQUALIZED VALUE
													Dollars	Dollars	Dollars	Dollars	Dollars	Dollars	Dollars	Dollars	Dollars	Dollars	Dollars	Dollars	Dollars
	U. S. of America	1	NE¼ of NE¼	17	142	26			118																
	Ernest J. & Dorothy M. Daniels	2	NW¼ of NE¼				40			yes	yes	F	230	180		410	82						82		
	" " "	3	SW¼ of NE¼				40			yes	yes	F	230			230	46						46		
	U. S. of America	4	SE¼ of NE¼																						
		5																							
	U. S. of America	6	NE¼ of NW¼																						
	State of Minnesota	7	NW¼ of NW¼																						
	U. S. of America	8	SW¼ of NW¼																						
	U. S. of America	9	SE¼ of NW¼																						
		10																							
	State of Minnesota	11	NE¼ of SW¼																						
	U. S. of America	12	NW¼ of SW¼																						
		13	SW¼ of SW¼																						
	State of Minnesota	14	SE¼ of SW¼																						
		15																							
	U. S. of America	16	NE¼ of SE¼																						
	U. S. of America	17	NW¼ of SE¼																						
	U. S. of America	18	SW¼ of SE¼																						
	U. S. of America	19	SE¼ of SE¼																						
		20																							
							80						460	180		640	128						128		

	SOLD FOR TAXES	VALUATIONS BY SCHOOL DISTRICTS AS EQUALIZED BY DEPARTMENT OF TAXATION: District No. 118 Rate 27 Mills	District No. Rate Mills	District No. Rate Mills	District No. Rate Mills	District No. Rate Mills	Tax including State Homestead	State Tax on Non-Homestead	SPECIAL TAXES	TOTAL TAXES		PAID	WHEN PAID	Number of Receipt	March Settlement 1959	June Settlement 1959	Penalty	November Settlement 1959	Penalty	Collections to First Monday in January 1960	Penalty	Delinquent on First Monday in January 1960	Total Delinquent Tax and Penalty	REMARKS
		Dollars	Dollars	Dollars	Dollars	Dollars	$ cts.	$ cts.	$ cts.	$ cts.			Month Day Year		$ cts.	$ cts.	$ cts.	$ cts.	$ cts.	$ cts.	$ cts.	$ cts.	$ cts.	
1											1													
2	SOLD FOR TAXES	H 82					18.78			18.78	2											18.78		11347
3	SOLD FOR TAXES	H 46					10.54			10.54	3											10.54		"
4											4													
5											5													
6											6													
7											7													
8											8													
9											9													
10											10													
11											11													
12											12													
13											13													
14											14													
15											15													
16											16													
17											17													
18											18													
19											19													
20											20													
		H 128					29.32			29.32												29.32		

LAKESIDE PAPER

Assessment Roll and Tax List of Real Property in the Town of Vista, Cass County, Minnesota, for Taxes for the Year 1958.

Form 3(T) MUM-ELVE COMPANY, MINNEAPOLIS

* Indicate Type of Property: R-Residential, C-Commercial, I-Industrial, U-Utility, F-Farm, L-Lakeshore, T-Timber, M-Mineral

	In Whose Name Assessed	To Whom Transferred	Description of Property: Subdivision	Sec. or Lot	Town or Block	Rng.	Number of Acres of Land (Acres / 100ths)	No. School District	Indicate Homestead Tax or No	Indicate Agricultural Tax or No	Indicate Type of Property*	True and Full Valuations: Land (Exclusive of Structures and Improvements)	Buildings and Other Structures	Machinery Permanently Attached to Real Estate	Total True and Full Value	Assessed Valuations: Rural: Homestead Up to $4,000 20%	Rural: Over $4,000 and Non-Homestead 33⅓%	All Other: Timber Land Class 2a 20%	All Other: Homestead Up to $4,000 25%	All Other: Over $4,000 and Non-Homestead 40%	Machinery Permanently Attached to Real Estate 33⅓%	Total Assessed Value	Total Assessed Value as Equalized by the Board of Review	Final Equalized Value
							Acres					Dollars	Dollars	Dollars	Dollars	Dollars	Dollars	Dollars	Dollars	Dollars	Dollars	Dollars	Dollars	Dollars
1	U. S. of America		NE¼ of NE¼	18	147	26		118																
2	U. S. of America		NW¼ of NE¼																					
3	U. S. of America		SW¼ of NE¼																					
4	U. S. of America		SE¼ of NE¼																					
5																								
6	U. S. of America		NE¼ of NW¼																					
7	U. S. of America		NW¼ of NW¼ Lot 1																					
8	Alvoy + Hilda M. Hamert		SW¼ of NW¼ Lot 2				4.28		40	40	F	300			300	60						60		
9	U. S. of America		SE¼ of NW¼																					
10	Robert Turner		3 acres of Lot 3				3		20	40	T	35	10		135		45					45		
11	U. S. of America		NE¼ of SW¼																					
12	U. S. of America		NW¼ of SW¼ Lot 3 less 3 acres																					
13	U. S. of America		SW¼ of SW¼ Lot 4 less Rly																					
14	U. S. of America		SE¼ of SW¼																					
15																								
16	U. S. of America		NE¼ of SE¼																					
17	State of Minnesota		NW¼ of SE¼																					
18	U. S. of America		SW¼ of SE¼																					
19	U. S. of America		SE¼ of SE¼																					
20																								
							44.28					335	10		435	60	45					105		

Valuations by School Districts as Equalized by Department of Taxation

	Sold for Taxes	District No. Rate Mills	District No. Rate Mills	District No. Rate Mills	District No. Rate Mills	District No. Rate Mills	District No. Rate Mills	Tax including State Homestead	State Tax on Non-Homestead	Special Taxes	Total Taxes	Paid	When Paid	Number of Receipt	March Settlement 1959	June Settlement 1959	Penalty	November Settlement 1959	Penalty	Collections to First Monday in January 1960	Penalty	Delinquent to First Monday in January 1960	Total Delinquent Tax and Penalty	Remarks
	Dollars	Dollars	Dollars	Dollars	Dollars	Dollars	Dollars	$ cts.	$ cts.	$ cts.	$ cts.		Month Day Year		$ cts.	$ cts.	$ cts.	$ cts.	$ cts.	$ cts.	$ cts.	$ cts.	$ cts.	
1																								
2																								
3																								
4																								
5																								
6																								
7																								
8		H 60						13 74			13 74	1st HALF PAID	2nd HALF PAID NOV 2 1959 / MAY 29 1959	17512 / 10552		6 87		6 87						112 34
9																								
10		45						10 30	30		10 60	PAID IN FULL	MAY 28 1959	10474		10 60								6164
11																								
12																								
13																								
14																								
15																								
16																								
17																								
18																								
19																								
20																								
		H 60 / 45 / 105						24 04	30		24 34					17 47		6 87						

LAKESIDE PARK

Assessment Roll and Tax List of Real Property in the Town of Walker, Cass County, Minnesota, for Taxes for the Year 1958.

Form 5CD

* Indicate Type of Property: R-Residential, C-Commercial, I-Industrial, U-Utility, F-Farm, L-Lakeshore, T-Timber, M-Mineral

	IN WHOSE NAME ASSESSED	TO WHOM TRANSFERRED	DESCRIPTION OF PROPERTY: SUBDIVISION	Sec. or Lot	Town or Block	Rng.	Number of Acres of Land: Acres	Mills	No. School District	Indicate Homestead Yes or No	Indicate Agricultural Yes or No	Indicate Type of Property	TRUE AND FULL VALUATIONS: LAND Exclusive of Structures and Improvements	BUILDINGS and Other Structures	MACHINERY Permanently Attached to Real Estate	TOTAL True and Full Value	ASSESSED VALUATIONS: RURAL: Homestead Up to $4,000	Over $4,000 and Non-Homestead	ALL OTHER: Timber Land Classified	Homestead Up to $4,000	Over $4,000 and Non-Homestead	MACHINERY Permanently Attached to Real Estate	TOTAL ASSESSED VALUE	Total Assessed Value as Equalized by the Board of Review	FINAL EQUALIZED VALUE
													Dollars	Dollars	Dollars	Dollars	Dollars	Dollars	Dollars	Dollars	Dollars	Dollars	Dollars	Dollars	Dollars
1	U. S. of America		NE¼ of NE¼	19	144	26			18																
2	U. S. of America		NW¼ of NE¼																						
3	U. S. of America		SW¼ of NE¼ less Ry Rt of Way																						
4	U. S. of America		SE¼ of NE¼																						
5																									
6	U. S. of America		NE¼ of NW¼ less Ry Rt of Way																						
7	U. S. of America		~~NW¼ of NW¼~~ Lot 1 less Ry Rt of Way																						
8	U. S. of America		SW¼ of NW¼ Lot 2 " " " "																						
9	U. S. of America		SE¼ of NW¼ less Ry Rt of Way																						
10																									
11	U. S. of America		NE¼ of SW¼																						
12	U. S. of America		~~NW¼ of SW¼~~ Lot 3																						
13	U. S. of America		~~SW¼ of SW¼~~ Lot 4																						
14	U. S. of America		SE¼ of SW¼																						
15																									
16	State of Minnesota		NE¼ of SE¼ less Ry Rt of Way																						
17	State of Minnesota		NW¼ of SE¼ " " "																						
18	U. S. of America		SW¼ of SE¼ Lot 5																						
19	State of Minnesota		SE¼ of SE¼ Lot 6 less Ry Rt of Way																						
20																									

	SOLD FOR TAXES	VALUATIONS BY SCHOOL DISTRICTS AS EQUALIZED BY DEPARTMENT OF TAXATION: District No. ..... Rate ..... Mills	District No. ..... Rate ..... Mills	District No. ..... Rate ..... Mills	District No. ..... Rate ..... Mills	District No. ..... Rate ..... Mills	District No. ..... Rate ..... Mills	Tax including State Homestead ..... Mills	State Tax on Non-Homestead ..... Mills	SPECIAL TAXES	TOTAL TAXES		PAID	WHEN PAID: Month Day Year	Number of Receipt	March Settlement 1959	June Settlement 1959	Penalty	November Settlement 1959	Penalty	Collections to First Monday in January 1960	Penalty	Delinquent on First Monday in January 1960	Total Delinquent Tax and Penalty	REMARKS
		Dollars	Dollars	Dollars	Dollars	Dollars	Dollars	$ cts.	$ cts.	$ cts.	$ cts.					$ cts.	$ cts.	$ cts.	$ cts.	$ cts.	$ cts.	$ cts.	$ cts.	$ cts.	
1												1													
2												2													
3												3													
4												4													
5												5													
6												6													
7												7													
8												8													
9												9													
10												10													
11												11													
12												12													
13												13													
14												14													
15												15													
16												16													
17												17													
18												18													
19												19													
20												20													

Assessment Roll and Tax List of Real Property in the Town of Walker, Cass County, Minnesota, for Taxes for the Year 1958.

Form 3CD BUSH-SUTTON COMPANY, MINNEAPOLIS

* Indicate Type of Property: R-Residential, C-Commercial, I-Industrial, U-Utility, F-Farm, L-Lakeshore, T-Timber, M-Mineral

	In Whose Name Assessed	To Whom Transferred	Description of Property: Subdivision	Sec. or Lot	Town of Block	Rng.	Number of Acres of Land: Acres	Hdths	No. School District	Indicate Homestead Tax or No	Indicate Agricultural Tax or No	Indicate Type of Property	True and Full Valuations: Land Exclusive of Structures and Improvements	Buildings and Other Structures	Machinery Permanently Attached to Real Estate	Total True and Full Value	Assessed Valuations: Rural: Homestead Up to $1,000 20%	Rural: Over $1,000 and Non-Homestead 33⅓%	All Other: Timber Land Class Je 20%	All Other: Homestead Up to $1,000 25%	All Other: Over $1,000 and Non-Homestead 40%	All Other: Machinery Permanently Attached to Real Estate 33⅓%	Total Assessed Value	Total Assessed Value as Equalized by the Board of Review	Final Equalized Value
							Dollars						Dollars	Dollars	Dollars	Dollars	Dollars	Dollars	Dollars	Dollars	Dollars	Dollars	Dollars	Dollars	Dollars
1	Pierre E Keyes		~~NE¼ of NE¼~~ Nw ac of Nw¼ of NE¼	20	144	26	60		118	yes	yes	F	240	160		400	80						80		
2	State of Minnesota		~~NW¼ of NE¼~~ 5 acres of NW¼ of NE¼																						
3	State of Minnesota		SW¼ of NE¼																						
4	U. S. of America		SE¼ of NE¼																						
5																									
6	U. S. of America		NE¼ of NW¼																						
7	U. S. of America		NW¼ of NW¼																						
8	U. S. of America		SW¼ of NW¼																						
9	U. S. of America		SE¼ of NW¼																						
10																									
11	U. S. of America		NE¼ of SW¼																						
12	U. S. of America		NW¼ of SW¼																						
13	U. S. of America		SW¼ of SW¼ Less Rg Rt Hwy																						
14	State of Minnesota		SE¼ of SW¼ " " "																						
15																									
16	State of Minnesota		NE¼ of SE¼																						
17	U. S. of America		NW¼ of SE¼																						
18	U. S. of America		SW¼ of SE¼																						
19	State of Minnesota		SE¼ of SE¼																						
20																									
							60						240	160		400	80						80		

	Sold for Taxes	Valuations by School Districts as Equalized by Department of Taxation: District No. Rate Mills	District No. Rate Mills	District No. Rate Mills	District No. Rate Mills	District No. Rate Mills	Tax including State Homestead $ cts.	State Tax on Non-Homestead $ cts.	Special Taxes $ cts.	Total Taxes $ cts.		Paid	When Paid: Month Day Year	Number of Receipt	March Settlement 1959 $ cts.	June Settlement 1959 $ cts.	Penalty $ cts.	November Settlement 1959 $ cts.	Penalty $ cts.	Collections to First Monday in January 1960 $ cts.	Penalty $ cts.	Delinquent on First Monday in January 1960 $ cts.	Total Delinquent Tax and Penalty $ cts.	Remarks
1		H 80					18 32			18 32	1	PAID IN FULL	NOV 2 1959	5717				18 32	64					11348
2											2													
3											3													
4											4													
5											5													
6											6													
7											7													
8											8													
9											9													
10											10													
11											11													
12											12													
13											13													
14											14													
15											15													
16											16													
17											17													
18											18													
19											19													
20											20													
		H 80					18 32			18 32								18 32						

LAKESHIRE PARK

Assessment Roll and Tax List of Real Property in the Town of Walker, Cass County, Minnesota, for Taxes for the Year 1958.

Form 5CD WILLIS-SEYB COMPANY, MINNEAPOLIS

* Indicate Type of Property: R-Residential, C-Commercial, I-Industrial, U-Utility, F-Farm, L-Lakeshore, T-Timber, M-Mineral

	In Whose Name Assessed	To Whom Transferred	Description of Property: Subdivision	Sec. or Lot	Town or Block	Rng.	Number of Acres of Land (Acres / 100ths)	No. School District	Indicate Homestead Tax or No	Indicate Agricultural Tax or No	Indicate Type of Property*	True and Full Valuations: Land Exclusive of Structures and Improvements (Dollars)	Buildings and Other Structures (Dollars)	Machinery Permanently Attached to Real Estate (Dollars)	Total True and Full Value (Dollars)	Assessed Valuations: Rural: Homestead Up to $4,000 20% (Dollars)	Rural: Over $4,000 and Non-Homestead 33⅓% (Dollars)	All Other: Timber Land Class 3c 20% (Dollars)	All Other: Homestead Up to $4,000 25% (Dollars)	All Other: Over $4,000 and Non-Homestead 40% (Dollars)	All Other: Machinery Permanently Attached to Real Estate 33⅓% (Dollars)	Total Assessed Value (Dollars)	Total Assessed Value as Equalized by the Board of Review (Dollars)	Final Equalized Value (Dollars)
	U. S. of America		1 N E ¼ of N E ¼	21	142	26		118																
	U. S. of America		2 N W ¼ of N E ¼																					
	U. S. of America		3 S W ¼ of N E ¼																					
	U. S. of America		4 S E ¼ of N E ¼																					
			5																					
	U. S. of America		6 N E ¼ of N W ¼																					
	U. S. of America		7 N W ¼ of N W ¼																					
	U. S. of America		8 S W ¼ of N W ¼																					
	U. S. of America		9 S E ¼ of N W ¼																					
			10																					
	U. S. of America		11 N E ¼ of S W ¼																					
	U. S. of America		12 N W ¼ of S W ¼																					
	U. S. of America		13 S W ¼ of S W ¼																					
	U. S. of America		14 S E ¼ of S W ¼																					
			15																					
	State of Minnesota		16 ~~N E ¼ of S E ¼~~ Lot 1																					
	U. S. of America		17 N W ¼ of S E ¼																					
	U. S. of America		18 ~~S W ¼ of S E ¼~~ Lot 2																					
			19 S E ¼ of S E ¼																					
			20																					

Cass County, Minnesota, for Taxes for the Year 1958.

	Sold for Taxes	Valuations by School Districts as Equalized by Department of Taxation: District No. ..... Rate ..... Mills (Dollars)	District No. ..... Rate ..... Mills (Dollars)	District No. ..... Rate ..... Mills (Dollars)	District No. ..... Rate ..... Mills (Dollars)	District No. ..... Rate ..... Mills (Dollars)	District No. ..... Rate ..... Mills (Dollars)	Tax including State Homestead ..... Mills ($ cts.)	State Tax on Non-Homestead ..... Mills ($ cts.)	Special Taxes ($ cts.)	Total Taxes ($ cts.)		Paid	When Paid: Month Day Year	Number of Receipt	March Settlement 1959 ($ cts.)	June Settlement 1959 ($ cts.)	Penalty ($ cts.)	November Settlement 1959 ($ cts.)	Penalty ($ cts.)	Collections to First Monday in January 1960 ($ cts.)	Penalty ($ cts.)	Delinquent on First Monday in January 1960 ($ cts.)	Total Delinquent Tax and Penalty ($ cts.)	Remarks
1												1													
2												2													
3												3													
4												4													
5												5													
6												6													
7												7													
8												8													
9												9													
10												10													
11												11													
12												12													
13												13													
14												14													
15												15													
16												16													
17												17													
18												18													
19												19													
20												20													

LAYSHEET FREE

Assessment Roll and Tax List of Real Property in the Town of Pilot, Cass County, Minnesota, for Taxes for the Year 1958.

Form 5CD

* Indicate Type of Property: R-Residential, C-Commercial, I-Industrial, U-Utility, F-Farm, L-Lakeshore, T-Timber, M-Mineral

	In Whose Name Assessed	To Whom Transferred	Description of Property: Subdivision	Sec. or Lot	Town or Block	Rge.	Number of Acres of Land: Acres	Hdths	No. School District	Individual Tax or No	Individual Tax or No	Indicate Type of Property*	True and Full Valuations: Land Exclusive of Structures Improvements	Buildings and Other Structures	Machinery Permanently Attached to Real Estate	Total True and Full Value	Assessed Valuations: Rural: Homestead Up to $4,000 20%	Rural: Over $4,000 and Non-Homestead 33⅓%	All Other: Timber Land Class 3e 20%	All Other: Homestead Up to $4,000 25%	All Other: Over $4,000 and Non-Homestead 40%	Machinery Permanently Attached to Real Estate 33⅓%	Total Assessed Value	Total Assessed Value as Equalized by the Board of Review	Final Equalized Value
													Dollars	Dollars	Dollars	Dollars	Dollars	Dollars	Dollars	Dollars	Dollars	Dollars	Dollars	Dollars	Dollars
1	John H. & Chloe D. Kamer		NE¼ of NE¼	22	142	26	40		118	70-402		F	192			192		64					64		
2	" " "		NW¼ of NE¼				40			70-402		F	192			192		64					64		
3	U. S. of America		SW¼ of NE¼																						
4	U. S. of America		SE¼ of NE¼																						
5																									
6	U. S. of America		~~NE¼ of NW¼~~ Lot 2																						
7	U. S. of America		NW¼ of NW¼ Lot 1																						
8	U. S. of America		SW¼ of NW¼ Lot 3																						
9	U. S. of America		SE¼ of NW¼																						
10																									
11	U. S. of America		NE¼ of SW¼																						
12	U. S. of America		NW¼ of SW¼ Lot 4																						
13	U. S. of America		SW¼ of SW¼ Lot 5																						
14	U. S. of America		SE¼ of SW¼																						
15																									
16	U. S. of America		NE¼ of SE¼																						
17	U. S. of America		NW¼ of SE¼																						
18	U. S. of America		SW¼ of SE¼																						
19	U. S. of America		SE¼ of SE¼																						
20																									
							80						384			384		128					128		

	Sold for Taxes	Validations by School Districts as Equalized by Department of Taxation: District No. Dining No. 11 Rate 7.5 Mills	District No. ..... Rate ..... Mills	District No. ..... Rate ..... Mills	District No. ..... Rate ..... Mills	District No. ..... Rate ..... Mills	Tax including State Homestead ..... Mills	State Tax on Non-Homestead 65 ..... Mills	Special Taxes	Total Taxes		Paid	When Paid: Month	Day	Year	Number of Receipt	March Settlement 1959	June Settlement 1959	Penalty	November Settlement 1959	Penalty	Collections to First Monday in January 1960	Penalty	Delinquent on First Monday in January 1960	Total Delinquent Tax and Penalty	Remarks
		Dollars	Dollars	Dollars	Dollars	Dollars	Dollars	$ cts.	$ cts.	$ cts.							$ cts.	$ cts.	$ cts.	$ cts.	$ cts.	$ cts.	$ cts.	$ cts.	$ cts.	
1			64				1466	42		1508	1	2nd HALF PAID	NOV	2	1959	77283		1508		1508						11850
												1st HALF PAID	MAY	29	1959	72128										
2			64				1466	42		1508	2	2nd HALF PAID	NOV	2	1959											"
												1st HALF PAID	MAY	29	1959											
3											3															
4											4															
5											5															
6											6															
7											7															
8											8															
9											9															
10											10															
11											11															
12											12															
13											13															
14											14															
15											15															
16											16															
17											17															
18											18															
19											19															
20											20															
			128				2932	84		3016								1508		1508						

LAKESIDE PARK

Assessment Roll and Tax List of Real Property in the Town of Walker, Cass County, Minnesota, for Taxes for the Year 1958.

Form 5CD BUSINESS FORMS DEPT. MINNEAPOLIS

* Indicate Type of Property: R-Residential, C-Commercial, I-Industrial, U-Utility, F-Farm, L-Lakeshore, T-Timber, M-Mineral

	In Whose Name Assessed	To Whom Transferred	Description of Property: Subdivision	Sec. or Lot	Town or Block	Rng.	Number of Acres of Land (Acres)	(Hdths)	No. School District	Indicate Homestead Yes or No	Indicate Agricultural Yes or No	Indicate Type of Property*	True and Full Valuations: Land Exclusive of Structures and Improvements (Dollars)	Buildings and Other Structures (Dollars)	Machinery Permanently Attached to Real Estate (Dollars)	Total True and Full Value (Dollars)	Assessed Valuations: Rural: Homestead Up to $4,000 20% (Dollars)	Rural: Over $4,000 and Non-Homestead 33⅓% (Dollars)	All Other: Timber Land Class 3c 20% (Dollars)	All Other: Homestead Up to $4,000 25% (Dollars)	All Other: Over $4,000 and Non-Homestead 40% (Dollars)	All Other: Machinery Permanently Attached to Real Estate 33⅓% (Dollars)	Total Assessed Value (Dollars)	Total Assessed Value as Equalized by the Board of Review (Dollars)	Final Equalized Value (Dollars)
1	John J. & Della L. Swing	State of Minnesota	NE¼ of NE¼ less sold	23	142	36	35		118	yes	yes	F	180			180	36						36		
2		State of Minnesota	NW¼ of NE¼																						
3		State of Minnesota	SW¼ of NE¼																						
4	Anna & Chloe M. Anderson	Frank D. Burgess et al	SE¼ of NE¼				40			no	no	F	201	75		276		92					92		
			Start at N.E. corner of NE¼ of NE¼ S 8 rds, W 545', N 8 rds, E 545' to pl. of beg.				5			no	yes	T	30			30		10					10		
5	~~State of Minnesota~~	John H. & Chloe D. Kamer	NE¼ of NW¼ Lot 1				39.50			no	no		195			195		65					65		
6	John H. & Chloe D. Kamer		NW¼ of NW¼ Lot 2				35.75			no	yes	T	180			180		60					60		
7	Paul Rayman		SW¼ of NW¼				40			no	yes	T	180			180		60					60		
8		State of Minnesota	SE¼ of NW¼																						
9																									
10		State of Minnesota	NE¼ of SW¼																						
11		State of Minnesota	NW¼ of SW¼																						
12		State of Minnesota	SW¼ of SW¼																						
13		State of Minnesota	SE¼ of SW¼																						
14																									
15		U. S. of America	~~NE¼ of SE¼~~ Lot 3																						
16		State of Minnesota	NW¼ of SE¼																						
17		State of Minnesota	SW¼ of SE¼																						
18	Joseph E. Swanson Estate		~~SE¼ of SE¼~~ Lot 4				23.50			Exempt															
19																									
20							216.75						966	75		1041	36	287					323		

Cass County, Minnesota, for Taxes for the Year 1958.

	Sold for Taxes	Valuations by School Districts as Equalized by Department of Taxation: District No. ..... Rate ..... Mills	District No. ..... Rate ..... Mills	District No. ..... Rate ..... Mills	District No. ..... Rate ..... Mills	District No. ..... Rate ..... Mills	District No. ..... Rate ..... Mills	Tax including State Homestead ..... Mills	State Tax on Non-Homestead 6.0 Mills	Special Taxes	Total Taxes		Paid	When Paid (Month Day Year)	Number of Receipt	March Settlement 1959	June Settlement 1959	Penalty	November Settlement 1959	Penalty	Collections to First Monday in January 1960	Penalty	Delinquent to First Monday in January 1960	Total Delinquent Tax and Penalty	Remarks
		Dollars	Dollars	Dollars	Dollars	Dollars	Dollars	$ cts.	$ cts.	$ cts.	$ cts.					$ cts.	$ cts.	$ cts.	$ cts.	$ cts.	$ cts.	$ cts.	$ cts.	$ cts.	
1		H 36						874			824	1	2nd HALF PAID NOV 2 1959	17195											
													1st HALF PAID MAY 29 1959	11336			412		412						11336
2												2													
3												3													
4				42				2338	60		2398	4	2nd HALF PAID JUL 16 1959	15187											
													1st HALF PAID MAY 14 1959	7688			1199		1199						11331
5		10						230	06		236	5	PAID IN FULL Apr. 29 1959	5788			236								11288
													2nd HALF PAID NOV 2 1959												
6		65						1488	42		1530	6	1st HALF PAID MAY 29 1959	17192			765		765						11330
													2nd HALF PAID NOV 2 1959	17191											
7		60						1374	40		1414	7	1st HALF PAID MAY 29 1959				707		707						11330
8		60						1374	40		1414	8	PAID IN FULL JUN 29 1959	18552					1414				}	1959 / 1616 p. 12.35	
9												9													
10												10													
11												11													
12												12													
13												13													
14												14													
15												15													
16												16													
17												17													
18												18													
19												19													
20												20													
		H 36		42	36			5490																	
		195			287			2338	188		7816						3317		4497						
		231			323			7828																	

LAKESHIRE PARK

Assessment Roll and Tax List of Real Property in the Town of Walker, Cass County, Minnesota, for Taxes for the Year 1958.

Form 3CD BLUE-BACK PUBLISH, MINNEAPOLIS

* Indicate Type of Property: R-Residential, C-Commercial, I-Industrial, U-Utility, F-Farm, L-Lakeshore, T-Timber, M-Mineral

	In Whose Name Assessed	To Whom Transferred	Description of Property: Subdivision	Sec. or Lot	Town or Block	Reg.	Number of Acres of Land (Acres / 100ths)	No. School District	Indicate Homestead Tax Yes or No	Indicate Agricultural Tax Yes or No	Indicate Type* of Property	True and Full Valuations: Land Exclusive of Structures and Improvements	Buildings and Other Structures	Machinery Permanently Attached to Real Estate	Total True and Full Value	Assessed Valuations: Rural: Homestead Up to $4,000 20%	Rural: Over $4,000 and Non-Homestead 33⅓%	All Other: Timber Land Class 2c 20%	All Other: Homestead Up to $4,000 25%	All Other: Over $4,000 and Non-Homestead 40%	Machinery Permanently Attached to Real Estate 33⅓%	Total Assessed Value	Total Assessed Value as Equalized by the Board of Review	Final Equalized Value
							Acres					Dollars	Dollars	Dollars	Dollars	Dollars	Dollars	Dollars	Dollars	Dollars	Dollars	Dollars	Dollars	Dollars
1	State of Minnesota		NE¼ of NE¼	24	142	26		118																
2	State of Minnesota		NW¼ of NE¼																					
3	U. S. of America		SW¼ of NE¼																					
4	U. S. of America		SE¼ of NE¼																					
5	Robert Fisher		Lot 9				19		no	no	L	12			12	4						4		
6	Otto J. Nolbeth		NE¼ of NW¼ Lot 1				14.25		no	no	L	81			81	27						27		
7	Hugo & Agnes E. Johnson		NW¼ of NW¼ Lot 6 less N 700'				9.25		no	no	L	63	201		261	87						87		
8	" " "		SW¼ of NW¼ Lot 5				21.25		no	yes	T	120			120	40						40		
9	State of Minnesota		SE¼ of NW¼ Lot 2																					
10	Emma B. & Theresa E. Burgess & Camilla A. & Jeanne B. Ferguson		N 700' of Lot 6						no	no	L	60			60	20						20		
11	U. S. of America		NE¼ of SW¼																					
12	U. S. of America		NW¼ of SW¼ Lot 4																					
13	Maynard & Caroline Free		SW¼ of SW¼ Lot 3				10		no	yes	T	42			42	14						14		
14	U. S. of America		SE¼ of SW¼																					
15																								
16	State of Minnesota		NE¼ of SE¼																					
17	State of Minnesota		NW¼ of SE¼																					
18	State of Minnesota		SW¼ of SE¼																					
19	State of Minnesota		SE¼ of SE¼																					
20																								
							54.14					375	201		576	192						192		

Cass County, Minnesota, for Taxes for the Year 1958.

	Sold for Taxes	Valuations by School Districts as Equalized by Department of Taxation: District No. ..... Rate ..... Mills	District No. 118 Rate 2.2 Mills	District No. ..... Rate ..... Mills	District No. 118 Rate 2.2 Mills	District No. ..... Rate ..... Mills	District No. ..... Rate ..... Mills	Tax including State Homestead ..... Mills	State Tax on Non-Homestead 6.5 ..... Mills	Special Taxes	Total Taxes		Paid	When Paid	Number of Receipt	March Settlement 1959	June Settlement 1959	Penalty	November Settlement 1959	Penalty	Collections to First Monday in January 1960	Penalty	Delinquent on First Monday in January 1960	Total Delinquent Tax and Penalty	Remarks
		Dollars	Dollars	Dollars	Dollars	Dollars	Dollars	$ cts.	$ cts.	$ cts.	$ cts.			Month Day Year		$ cts.	$ cts.	$ cts.	$ cts.	$ cts.	$ cts.	$ cts.	$ cts.	$ cts.	
1												1													
2												2													
3												3													
4												4													
5	PAID FOR TAXES				4			1.04	.02		1.04	5											1.04		
6	PAID FOR TAXES				27			6.86	.18		7.04	6											7.04		
7					87			22.10	.56		22.66	7	PAID IN FULL MAY 29 1959		11314		32.05								11314
8			40					4.16	.26		4.42	8	PAID IN FULL MAY 29 1959												"
9												9													
10					20			5.08	.14		5.22	10	PAID IN FULL	APR 20 1959	5799		5.22								11274
11												11													
12												12													
13			14					3.20	.10		3.30	13											3.30		
14												14													
15												15													
16												16													
17												17													
18												18													
19												19													
20												20													
			54		138 = 1.92			12.36 35.06 47.42	1.26		48.68						37.30						11.38		

Assessment Roll and Tax List of Real Property in the Town of Walker, Cass County, Minnesota, for Taxes for the Year 1958.

Form 5CD MILLS-BATE COMPANY, MINNEAPOLIS

* Indicate Type of Property: R-Residential, C-Commercial, I-Industrial, U-Utility, F-Farm, L-Lakeshore, T-Timber, M-Mineral

	In Whose Name Assessed	To Whom Transferred	Description of Property: Subdivision	Sec. or Lot	Town or Block	Rng.	Number of Acres of Land: Acres	Hundredths	No. School District	Indicate Homestead Yes or No	Indicate Agricultural Yes or No	Indicate Type of Property*	True and Full Valuations: Land Exclusive of Structures and Improvements	Buildings and Other Structures	Machinery Permanently Attached to Real Estate	Total True and Full Value	Assessed Valuations: Rural: Homestead Up to $4,000 20%	Rural: Over $4,000 and Non-Homestead 33⅓%	Rural: Timber Land Class 1a 20%	All Other: Homestead Up to $4,000 25%	All Other: Over $4,000 Non-Homestead 40%	All Other: Machinery Permanently Attached to Real Estate 33⅓%	Total Assessed Value	Total Assessed Value as Equalized by the Board of Review	Final Equalized Value
							Acres	Hundredths					Dollars	Dollars	Dollars	Dollars	Dollars	Dollars	Dollars	Dollars	Dollars	Dollars	Dollars	Dollars	Dollars
1	State of Minnesota	NE¼ of NE¼		25	144	26			118																
2	State of Minnesota	NW¼ of NE¼																							
3	State of Minnesota	SW¼ of NE¼																							
4	State of Minnesota	SE¼ of NE¼																							
5																									
6	State of Minnesota	NE¼ of NW¼																							
7	Alvida & John Miller	~~NW¼ of NW¼~~ Lot 1					14	75		no	yes	T	84			84		28					28		11287
8	Raymond C. Hall	~~SW¼ of NW¼~~ Lot 2					25			no	yes	T	120	60		180		60					60		11332
9	State of Minnesota	SE¼ of NW¼																							
10																									
11	C. P. Rowen	NE¼ of SW¼					40			yes	yes	T	200			200	40						40		11333
12	" "	NW¼ of SW¼					40			yes	yes	T	200			200	40						40		"
13	" "	SW¼ of SW¼					40			yes	yes	F	200	100		300	60						60		"
14	State of Minnesota	SE¼ of SW¼																							
15																									
16	State of Minnesota	NE¼ of SE¼																							
17	Clarence & Elmer A. Ramus	NW¼ of SE¼					40			no	yes	T	201			201		67					67		
18	State of Minnesota	SW¼ of SE¼																							
19	State of Minnesota	SE¼ of SE¼																							
20																									
							199	75					1005	160		1165	140	155					295		

Cass County, Minnesota, for Taxes for the Year 1958.

	Sold for Taxes	Valuations by School Districts as Equalized by Department of Taxation: District No. 118 Rate 65.7 Mills	District No. ..... Rate ..... Mills	District No. ..... Rate ..... Mills	District No. ..... Rate ..... Mills	District No. ..... Rate ..... Mills	District No. ..... Rate ..... Mills	Tax including State Homestead	State Tax on Non-Homestead 10.2 Mills	Special Taxes	Total Taxes	Paid	When Paid	Number of Receipt	March Settlement 1959	June Settlement 1959	Penalty	November Settlement 1959	Penalty	Collections to First Monday in January 1960	Penalty	Delinquent on First Monday in January 1960	Penalty	Total Delinquent Tax and Penalty	Remarks
		Dollars	Dollars	Dollars	Dollars	Dollars	Dollars	$ cts.	$ cts.	$ cts.	$ cts.		Month Day Year		$ cts.	$ cts.	$ cts.	$ cts.	$ cts.	$ cts.	$ cts.	$ cts.	$ cts.	$ cts.	
1												1													
2												2													
3												3													
4												4													
5												5													
6												6													
7		28						642	18		660	7 PAID IN FULL	MAY 8 1959	7436		660									11287
8		60						1374	40		1414	8 PAID IN FULL	MAY 29 1959	11251		1414									11332
9												9													
10												10													
11		N 40						916			916	11 Balance Paid / Part Paid	NOV 2 1959 / MAY 29 1959												11333
12		N 40						916			916	12 Balance Paid / Part Paid	NOV 2 1959 / MAY 29 1959	11296 / 11331		1600		1600							"
13		N 60						1374			1374	13 Balance Paid / Part Paid	NOV 2 1959 / MAY 29 1959												"
14												14													
15												15													
16												16													
17		67						1534	44		1578	17										15 78			
18												18													
19												19													
20												20													
		N 140 / 155 / 295						6756	102		6858					3680		1600				15 78			

LAKESIDE PARK

Assessment Roll and Tax List of Real Property in the Town of Walker, Cass County, Minnesota, for Taxes for the Year 1958.

Form 3CD [illegible]

* Indicate Type of Property: R-Residential, C-Commercial, I-Industrial, U-Utility, F-Farm, L-Lakeshore, T-Timber, M-Mineral

		DESCRIPTION OF PROPERTY									TRUE AND FULL VALUATIONS				ASSESSED VALUATIONS																					
															RURAL				ALL OTHER																	
IN WHOSE NAME ASSESSED	TO WHOM TRANSFERRED	SUBDIVISION		Sec. or Lot	Town or Block	Rng.	Number of Acres of Land		No. School District	Indicate Homestead Yes or No	Indicate Agricultural Yes or No	Indicate Type of Property	LAND Exclusive of Structures and Improvements	BUILDINGS and Other Structures	MACHINERY Permanently Attached to Real Estate	TOTAL True and Full Value	Homestead Up to $8,000 20%	Over $8,000 and Non-Homestead 33⅓%	Timber Land Class 2c 20%	Homestead Up to $1,000 25%	Over $8,000 and Non-Homestead 40%	MACHINERY Permanently Attached to Real Estate 33⅓%	TOTAL ASSESSED VALUE	Total Assessed Value as Equalized by the Board of Review	FINAL EQUALIZED VALUE
							Acres	100ths					Dollars	Dollars	Dollars	Dollars	Dollars	Dollars	Dollars	Dollars	Dollars	Dollars	Dollars	Dollars	Dollars
Joseph E. Swanson		~~NE¼ of NE¼~~ Lot 1		26	142	26	25.75		118		Exempt														
State of Minnesota		NW¼ of NE¼																							
State of Minnesota		SW¼ of NE¼																							
Edmund H. Hendrickson		SE¼ of NE¼ – Lot 2					36.50			no	yes	T	201			201		67					67		
State of Minnesota		NE¼ of NW¼																							
State of Minnesota		NW¼ of NW¼																							
State of Minnesota		SW¼ of NW¼																							
State of Minnesota		SE¼ of NW¼																							
U.S. of America		NE¼ of SW¼																							
U.S. of America		NW¼ of SW¼																							
Thomas Swanker		SW¼ of SW¼					40			no	yes	F	150			150		50					50		
Frances Swanker		SE¼ of SW¼					40			yes	yes	F	200	235		435	87						87		
U.S. of America		NE¼ of SE¼																							
U.S. of America		NW¼ of SE¼																							
Howard & Ruth Knight		SW¼ of SE¼					40			yes	yes	F	200			200	40						40		
" "		SE¼ of SE¼					40			yes	yes	F	200	210		410	82						82		
							322.25						951	445		1396	209	117					326		

Cass County, Minnesota, for Taxes for the Year 1958.

	SOLD FOR TAXES	VALUATIONS BY SCHOOL DISTRICTS AS EQUALIZED BY DEPARTMENT OF TAXATION						Tax including State Homestead	State Tax on Non-Homestead	SPECIAL TAXES	TOTAL TAXES		PAID	WHEN PAID			Number of Receipt	March Settlement 1959	June Settlement 1959	Penalty	November Settlement 1959	Penalty	Collections to First Monday in January 1960	Penalty	Delinquent on First Monday in January 1960	Total Delinquent Tax and Penalty	REMARKS
		District No. ..... Rate ..... Mills	District No. 115 Rate 8.5 Mills	District No. ..... Rate ..... Mills	District No. ..... Rate ..... Mills	District No. ..... Rate ..... Mills	District No. ..... Rate ..... Mills							Month	Day	Year											
		Dollars	Dollars	Dollars	Dollars	Dollars	Dollars	$ cts.	$ cts.	$ cts.	$ cts.							$ cts.	$ cts.	$ cts.	$ cts.	$ cts.	$ cts.	$ cts.	$ cts.	$ cts.	
1												1															
2												2															
3												3	2nd HALF PAID	NOV 2		1959	17729										
4			67					15.34	44		159.78	4	1st Half Paid	MAY 7		1959	17618		7.89		7.89					11.290
5												5															
6												6															
7												7															
8												8															
9												9															
10												10															
11												11															
12												12															
13			50					11.46	32		11.78	13													11.78		
14		H	87					19.92			19.92	14	PAID IN FULL	MAY	0	1959	7457		19.92								11.326
15												15															
16												16															
17												17															
18		N	40					9.16			9.16	18	PAID IN FULL	APR	23	1959	23/6		27.94								6.225
19		N	82					18.78			18.78	19	PAID IN FULL	APR	23	1959											
20												20															
		N	209					74.66	76		75.42								55.75		7.89				11.78		
			117																								
			326																								

LAKESHORE PARK

Assessment Roll and Tax List of Real Property in the Town of Pleasant, Cass County, Minnesota, for Taxes for the Year 1958.

Form 3CD BLUE RAVE COMPANY, MINNEAPOLIS

* Indicate Type of Property: R-Residential, C-Commercial, I-Industrial, U-Utility, F-Farm, L-Lakeshore, T-Timber, M-Mineral

	In Whose Name Assessed	To Whom Transferred	Description of Property: Subdivision	Sec. or Lot	Town or Block	Rng.	Number of Acres of Land: Acres	100ths	No. School District	Indicate Homestead Farm	Indicate Agricultural Farm	Indicate Type Property*	True and Full Valuations: Land Exclusive of Structures and Improvements	Buildings and Other Structures	Machinery Permanently Attached to Real Estate	Total True and Full Value	Assessed Valuations: Rural: Homestead Up to $4,000 20%	Rural: Over $4,000 and Non-Homestead 33⅓%	All Other: Timber Land Class 3c 20%	All Other: Homestead Up to $4,000 25%	All Other: Over $4,000 and Non-Homestead 40%	All Other: Machinery Permanently Attached to Real Estate 33⅓%	Total Assessed Value	Total Assessed Value as Examined by the Board of Review	Final Equalized Value
													Dollars	Dollars	Dollars	Dollars	Dollars	Dollars	Dollars	Dollars	Dollars	Dollars	Dollars	Dollars	Dollars
	U. S. of America		1 NE¼ of NE¼	27	42	26			118																
	U. S. of America		2 NW¼ of NE¼																						
	State of Minnesota		3 SW¼ of NE¼																						
	State of Minnesota		4 SE¼ of NE¼																						
			5																						
	U. S. of America		6 NE¼ of NW¼																						
	U. S. of America		7 ~~NW¼ of NW¼~~ Lot 1																						
	U. S. of America		8 ~~SW¼ of NW¼~~ Lot 2																						
	U. S. of America		9 SE¼ of NW¼																						
			10																						
	U. S. of America		11 NE¼ of SW¼																						
	U. S. of America		12 ~~NW¼ of SW¼~~ Lot 3																						
	U. S. of America		13 ~~SW¼ of SW¼~~ Lot 4																						
	U. S. of America		14 SE¼ of SW¼																						
			15																						
			16 NE¼ of SE¼																						
	Clint E. Mason		17 NW¼ of SE¼				40		110	yes	T		231			231		77					77		
	Clint E. & Lowe Mason		18 SW¼ of SE¼				40		110	yes	T		225			225		75					75		
	Geo. Rasmussen		19 SE¼ of SE¼				40		110	yes	T		100			100	20						20		
			20																						
							120						556			556	20	152					172		

	Sold for Taxes	Valuations by School Districts as Equalized by Department of Taxation: District No. ..... Rate ..... Mills	District No. 118 Rate 35 Mills	District No. ..... Rate ..... Mills	District No. ..... Rate ..... Mills	District No. ..... Rate ..... Mills	District No. ..... Rate ..... Mills	Tax including State Homestead ..... Mills $ cts.	State Tax on Non-Homestead 6.50 ..... Mills $ cts.	Special Taxes $ cts.	Total Taxes $ cts.		Paid	When Paid Month Day Year	Number of Receipt	March Settlement 1959 $ cts.	June Settlement 1959 $ cts.	Penalty $ cts.	November Settlement 1959 $ cts.	Penalty $ cts.	Collections to First Monday in January 1960 $ cts.	Penalty $ cts.	Delinquent on First Monday in January 1960 $ cts.	Total Delinquent Tax and Penalty $ cts.	Remarks
		Dollars	Dollars	Dollars	Dollars	Dollars	Dollars																		
1												1													
2												2													
3												3													
4												4													
5												5													
6												6													
7												7													
8												8													
9												9													
10												10													
11												11													
12												12													
13												13													
14												14													
15												15													
16												16													
17		77						1764	50		1814	17	PAID IN FULL	APR 15 1959			1814								11329
18		75						1718	48		1766	18	PAID IN FULL	OCT 21 1959	5304		1766								"
19		20						458			458	19	2nd HALF PAID	OCT 21 1959	13087		229		229						11328
20												20	1st HALF PAID	MAY 12 1959	75 73										
		20						3940	98		4038						3809		229						
		152																							
		172																							

Form 1CD [illegible]

Town of Walker

* Indicate Type of Property: R-Residential, C-Commercial, I-Industrial, U-Utility, F-Farm, L-Lakeshore, T-Timber, M-Mineral

Lot 7 Sec 28-142 26
2 1/4 State Mons.
N 1/2 of E 1/2 of W 1/2 Peter
E 1/2 of E 1/2 Tempel
2 1/4 of E 1/2 Snyder
E 1/2 of N 1/2 of E 1/2 Price
E 1/2 Tenth
→ 6.

In whose name assessed	To whom transferred	Description: Subdivision		Indicate Type of Property*	True and Full Valuations: Land Exclusive of Structures and Improvements	Buildings and Other Structures	Machinery Permanently Attached to Real Estate	Total True and Full Value	Assessed Valuations: Rural: Homestead Up to $4,000 20%	Rural: Over $4,000 and Non-Homestead 33 1/3%	All Other: Timber Land Class 2c 20%	All Other: Homestead Up to $4,000 25%	All Other: Over $4,000 and Non-Homestead 40%	Machinery Permanently Attached to Real Estate 33 1/3%	Total Assessed Value	Total Assessed Value as Equalized by the Board of Review	Final Equalized Value
					Dollars	Dollars	Dollars	Dollars	Dollars	Dollars	Dollars	Dollars	Dollars	Dollars	Dollars	Dollars	Dollars
U. S. of America		NE¼ of NE¼	1														
U. S. of America		NW¼ of NE¼	2														
U. S. of America		SW¼ of NE¼	3														
		SE¼ of NE¼	4														
			5														
U. S. of America		NE¼ of NW¼	6														
U. S. of America		NW¼ of NW¼	7														
Harold C + Emma C. Pframmer		SW¼ of NW¼	8		300			300		100					100		
U. S. of America		SE¼ of NW¼ Lot 3	9														
			10														
		NE¼ of SW¼	11														
~~Cass Co to~~ Donald R. Cone		NW¼ of SW¼ Lot 5	12	no no L	291			291		97					97		
Cass County		SW¼ of SW¼ Lots Cass Rg Pt Ay	13	Exempt													
Harold J. Tenth		SE¼ of SW¼ N 1/2 of 7	14	no no	25			25	5						5		
Ellsworth H. Gates		N 1/2 of E 1/2 of N 1/2 of Lot 7 Cass Rg Pt Ay	15	no no L	45			45		15					15		
Stellis L. Tempel		NE¼ of NE¼ E 1/2 of N 1/2 of Lot 7 2.75	16	no no T	36			36		12					12		
Ernest H + Mildred I. Snyder		NW¼ of NE¼ W 1/2 of E 1/2 of Lot 7 2.75	17	no no T	36			36		12					12		
Dewey + Stella Tobias		SW¼ of NE¼ E 1/2 of N 1/2 of E 1/2 of Lot 7	18	no no L	24			24		8					8		
Harold J + Leach M. Tenth		SE¼ of NE¼ E 1/2 of Lot 7	19	no no L	33			33		11					11		
			20														
		(See 21, continued on next page)			790			790	5	265					265		

Cass County, Minnesota, for Taxes for the Year 1958. 29

Sold for Taxes	Valuations by School Districts as Equalized by Department of Taxation: District No. ..... Rate ..... Mills	District No. 118 Rate 60 Mills	District No. ..... Rate ..... Mills	District No. 118 Rate 25.5 Mills	District No. ..... Rate ..... Mills	District No. ..... Rate ..... Mills	Tax including State Homestead ..... Mills	State Tax on Non-Homestead ..... Mills	Special Taxes	Total Taxes		Paid	When Paid (Month Day Year)	Number of Receipt	March Settlement 1959	June Settlement 1959	Penalty	November Settlement 1959	Penalty	Collections to First Monday in January 1960	Penalty	Delinquent on First Monday in January 1960	Total Delinquent Tax and Penalty	Remarks
	Dollars	Dollars	Dollars	Dollars	Dollars	Dollars	$ cts.	$ cts.	$ cts.	$ cts.			Month Day Year		$ cts.	$ cts.	$ cts.	$ cts.	$ cts.	$ cts.	$ cts.	$ cts.	$ cts.	
											1													
											2													
											3													
											4													
											5													
											6													
											7													
	100						2240	66		2356	8	Cl DR #31783	1-7-60								23 56	Cl DR #31783	
											9													
											10													
											11													
				97			2464	64		2528	12	PAID IN FULL MAY 15 1959	7673			25 28								
											13													
	H 5						114			114	14	PAID IN FULL MAY 14 1959	7689			114								11315
				15			382	10		392	15										3 92	X 431		11311
	12						274	08		282	16										2 82			
	12						274	08		282	17	PAID IN FULL MAY 29 1959	14937			2 82								11324
				8			204	06		210	18	PAID IN FULL JAN 14 1959	1300		210								5585	
				11			280	08		288	19	PAID IN FULL MAY 14 1959	7689			288								11315
											20													
	H 5		5				2952																	
	124		13 1/2	265			3330	170		6452					210	32 12					30 30			
	129			240			6282																	

LAKESHORE PAGE

Assessment Roll and Tax List of Real Property in the Town of Walker, Cass County, Minnesota, for Taxes for the Year 1958.

Form 3CD

* Indicate Type of Property: R-Residential, C-Commercial, I-Industrial, U-Utility, F-Farm, L-Lakeshore, T-Timber, M-Mineral

		DESCRIPTION OF PROPERTY								TRUE AND FULL VALUATIONS				ASSESSED VALUATIONS									
														RURAL		ALL OTHER							
IN WHOSE NAME ASSESSED	TO WHOM TRANSFERRED		SUBDIVISION	Sec. or Lot	Town or Block	Rng.	Number of Acres of Land (Acres / 100ths)	No. School District	Indicate Homestead Tax or No	Indicate Agricultural Tax or No	Indicate Type of Property	LAND Exclusive of Structures and Improvements	BUILDINGS and Other Structures	MACHINERY Permanently Attached to Real Estate	TOTAL True and Full Value	Homestead Up to $4,000 20%	Over $4,000 and Non-Homestead 33⅓%	Timber Land Class 3c 20%	Homestead Up to $4,000 25%	Over $4,000 and Non-Homestead 40%	MACHINERY Permanently Attached to Real Estate 33⅓%	TOTAL ASSESSED VALUE	Total Assessed Value as Equalized by the Board of Review	FINAL EQUALIZED VALUE
							Acres					Dollars	Dollars	Dollars	Dollars	Dollars	Dollars	Dollars	Dollars	Dollars	Dollars	Dollars	Dollars	Dollars
U. S. of America		1	~~NE¼ of NE¼~~ Lot 1	28	44	26		118																
U. S. of America		2	NW¼ of NE¼																					
U. S. of America		3	~~SW¼ of NE¼~~ Lot 2																					
		4	SE¼ of NE¼																					
		5																						
U. S. of America		6	NE¼ of NW¼																					
U. S. of America		7	NW¼ of NW¼																					
Harold L. & Emma L. Krammer		8	~~SW¼ of NW¼~~ Lot 4						no	yes	T	300			300		100					100		
U. S. of America		9	~~SE¼ of NW¼~~ Lot 3																					
		10																						
		11	NE¼ of SW¼																					
~~[illegible]~~ Donald R. Cone		12	~~NW¼ of SW¼~~ Lot 5						no	no	L	291			291		97					97		
Cass County		13	~~SW¼ of SW¼~~ Lot 6 less Rly R/W																					
Harold L. Fanth		14	~~SE¼ of SW¼~~ W½ of 7						yes	yes		25			25	5						5		
Ellsworth H. Gates		15	W½ of E½ of W½ of Lot 7 less Rly R/W						no	no	L	45			45		15					15		
Nellie L. Hamper		16	~~NE¼ of SW¼~~ E½ of W½ of Lot 7			2.95			no	yes	T	36			36		12					12		
Ernest H. & Mildred L. Snyder		17	~~NW¼ of SE¼~~ W½ of E½ of Lot 7			2.95			no	yes	T	36			36		12					12		
Harvey & Stella Lobas		18	~~SW¼ of SE¼~~ E½ of W½ of E½ of Lot 7						no	no	L	24			24		8					8		
Harold L. & Leach N. Fanth		19	~~SE¼ of SE¼~~ E½ of Lot 7						no	no	L	33			33		11					11		
		20																						
			(See 21, continued on next page)									790			790	5	255					260		

Cass County, Minnesota, for Taxes for the Year 1958.

	VALUATIONS BY SCHOOL DISTRICTS AS EQUALIZED BY DEPARTMENT OF TAXATION																								
	District No. ..... Rate ..... Mills	District No. 118 Rate 60 Mills	District No. ..... Rate ..... Mills	District No. 118 Rate 60 Mills	District No. ..... Rate ..... Mills	District No. ..... Rate ..... Mills																			
	Dollars	Dollars	Dollars	Dollars	Dollars	Dollars																			
1																									
2																									
3																									
4																									
5																									
6																									
7																									
8		100							2240		66			2356											
9																									
10																									
11																									
12				97					2464		64			2528											
13																									
14		H 5							114					114											
15				15					384		10			342											
16		12							274		08			282											
17		12							274		08			282											
18				8					204		06			210											
19				11					280		08			288											
20																									
		H 5					5		2952																
		124		131		2.55			3380		170			6452											
		129				2.60			6332																

	SOLD FOR TAXES	PAID	WHEN PAID (Month Day Year)	Number of Receipt	March Settlement 1959	June Settlement 1959	Penalty	November Settlement 1959	Penalty	Collections to First Monday in January 1960	Penalty	Delinquent on First Monday in January 1960	Total Delinquent Tax and Penalty	REMARKS
					$ cts.	$ cts.	$ cts.	$ cts.	$ cts.	$ cts.	$ cts.	$ cts.	$ cts.	
1														
2														
3														
4														
5														
6														
7														
8	SOLD FOR TAXES	Pd DR #31783	1-7-60									25.56	Pd DR #31783	
9														
10														
11														
12		PAID IN FULL MAY 15 1959	7873			25.28								
13														
14		PAID IN FULL MAY 14 1959	7687			1.14								11315
15												3.42	R 431	11311
16	SOLD FOR TAXES											2.82		
17		PAID IN FULL MAY 29 1959	14937			2.82								11324
18		PAID IN FULL JAN 14 1959	1300		2.10								55.85	
19		PAID IN FULL MAY 14 1959	7687			2.88								11315
20														
					2.10	32.12						30.30		

Assessment Roll and Tax List of Real Property in the Town of Walter, Cass County, Minnesota, for Taxes for the Year 1958.

Form 3CD

* Indicate Type of Property: R-Residential, C-Commercial, I-Industrial, U-Utility, F-Farm, L-Lakeshore, T-Timber, M-Mineral

	IN WHOSE NAME ASSESSED	TO WHOM TRANSFERRED	DESCRIPTION OF PROPERTY: SUBDIVISION	Sec. or Lot	Town or Block	Reg.	Number of Acres of Land (Acres / 100ths)	No. School District	Indicate Homestead Tax or No	Indicate Agricultural Tax or No	Indicate Type of Property	TRUE AND FULL VALUATIONS: LAND Exclusive of Structures and Improvements (Dollars)	BUILDINGS and Other Structures (Dollars)	MACHINERY Permanently Attached to Real Estate (Dollars)	TOTAL True and Full Value (Dollars)	ASSESSED VALUATIONS: RURAL: Homestead Up to $4,000 20% (Dollars)	RURAL: Over $4,000 and Non-Homestead 33⅓% (Dollars)	ALL OTHER: Timber Land Class 3e 20% (Dollars)	ALL OTHER: Homestead Up to $4,000 25% (Dollars)	ALL OTHER: Over $4,000 and Non-Homestead 40% (Dollars)	MACHINERY Permanently Attached to Real Estate 33⅓% (Dollars)	TOTAL ASSESSED VALUE (Dollars)	Total Assessed Value as Equalized by the Board of Review (Dollars)	FINAL EQUALIZED VALUE (Dollars)
1			NE¼ of NE¼	28	147	26		118																
2			NW¼ of NE¼																					
3			SW¼ of NE¼																					
4			SE¼ of NE¼																					
5																								
6			NE¼ of NW¼																					
7			NW¼ of NW¼																					
8			SW¼ of NW¼																					
9			SE¼ of NW¼																					
10																								
11			NE¼ of SW¼																					
12			NW¼ of SW¼																					
13			SW¼ of SW¼																					
14			SE¼ of SW¼																					
15	Alfonde Sr. & Myrtle C. Weidenbach Willard R. & Helen C. Lichtermann		W 100' of E 200' of N 150' of Lot 8						no	no	L	51			51		17						17	112.79
16			NE¼ of SE¼																					
17			NW¼ of SE¼																					
18	~~Kenneth H. & Leah H. Smith~~		SW¼ of SE¼ Lot 1 Block 1 of Myrtle Add.						no	yes	T	273			273		91						91	113.15
19	Douglas Lockworth & Lottie M. Cooper		SE¼ of SE¼ Lot 1 Block 1 Walter Add.				2.26		no	yes	T	360			360		120						120	113.25
20	James C. & Martha R. Dz Valk		W 100' of E 200' of N 150' of Lot 8				4.50		no	no	L	51	300		351		117						117	113.12
	James C. Swenson		E 100' of E 200' Lot 1				71.96					735	300		1035		345						345	

Cass County, Minnesota, for Taxes for the Year 1958.

VALUATIONS BY SCHOOL DISTRICTS AS EQUALIZED BY DEPARTMENT OF TAXATION

	SOLD FOR TAXES (Dollars)	District No. 118 Rate 45 Mills (Dollars)	District No. 118 Rate 45 Mills (Dollars)	District No. 118 Rate 45 Mills (Dollars)	District No. 118 Rate 45 Mills (Dollars)	District No. 118 Rate 45 Mills (Dollars)	District No. 118 Rate 45 Mills (Dollars)	Tax including State Homestead Mills ($ cts.)	State Tax on Non-Homestead 5.21 Mills ($ cts.)	SPECIAL TAXES ($ cts.)	TOTAL TAXES ($ cts.)		PAID	WHEN PAID (Month Day Year)	Number of Receipt	March Settlement 1959 ($ cts.)	June Settlement 1959 ($ cts.)	Penalty ($ cts.)	November Settlement 1959 ($ cts.)	Penalty ($ cts.)	Collections to First Monday in January 1960 ($ cts.)	Penalty ($ cts.)	Delinquent on First Monday in January 1960 ($ cts.)	Total Delinquent Tax and Penalty ($ cts.)	REMARKS
1												1												
2												2												
3												3												
4												4												
5												5												
6												6												
7												7												
8												8												
9												9												
10												10												
11												11												
12												12												
13												13												
14												14												
15				17				4.32	12		4.44	15	PAID IN FULL	MAY 21 1959	8034		4.44							112.79
16												16												
17												17												
18		91						20.84	60		21.44	18	PAID IN FULL	MAY 14 1959	7889		21.44							113.15
19		120						27.48	78		28.26	19	PAID IN FULL	APR 20 1959	5493		28.26							113.25
20				117				29.72	76		30.48	20	PAID IN FULL	MAY 29 1959	11941		30.48							113.12
		211		117	245			48.32 39.04 82.36	226		84.62						84.62							

LAKESIDE PARK

Assessment Roll and Tax List of Real Property in the Town of Walker, Cass County, Minnesota, for Taxes for the Year 1958.

Form 5CD

* Indicate Type of Property: R-Residential, C-Commercial, I-Industrial, U-Utility, F-Farm, L-Lakeshore, T-Timber, M-Mineral

	In Whose Name Assessed	To Whom Transferred	Description of Property: Subdivision	Sec. or Lot	Town or Block	Rng.	Number of Acres of Land (Acres / 100ths)	No. School District	Indicate Homestead Tax or No	Indicate Agricultural Tax or No	Indicate Type of Property	True and Full Valuations: Land Exclusive of Structures and Improvements (Dollars)	Buildings and Other Structures (Dollars)	Machinery Permanently Attached to Real Estate (Dollars)	Total True and Full Value (Dollars)	Assessed Valuations, Rural: Homestead Up to $4,000 20% (Dollars)	Rural: Over $4,000 and Non-Homestead 33⅓% (Dollars)	Rural: Timber Land Class 1a 20% (Dollars)	All Others: Homestead Up to $4,000 25% (Dollars)	All Others: Over $4,000 and Non-Homestead 40% (Dollars)	All Others: Machinery Permanently Attached to Real Estate 33⅓% (Dollars)	Total Assessed Value (Dollars)	Total Assessed Value as Equalized by the Board of Review (Dollars)	Final Equalized Value (Dollars)
1	LeRoy Griffin		NE¼ of NE¼	29	142	26	40	11	8	40	F	200	30		230	46						46		
2	U. S. of America		NW¼ of NE¼ less Rly R/W																					
3	State of Minnesota		SW¼ of NE¼ lying S of Rly																					
4	State of Minnesota		SE¼ of NE¼ lying S of Rly																					
5	U. S. of America		All No 1/4 of NE¼ lying N.E. of Rly																					
6	U. S. of America		NE¼ of NW¼ less Rly R/W																					
7	State of Minnesota		NW¼ of NW¼																					
8	U. S. of America		SW¼ of NW¼																					
9	U. S. of America		SE¼ of NW¼																					
10	State of Minnesota		No 1/4 of NE¼ NE of Rly R/W																					
11	U. S. of America		NE¼ of SW¼																					
12	U. S. of America		NW¼ of SW¼																					
13	U. S. of America		SW¼ of SW¼																					
14	U. S. of America		SE¼ of SW¼																					
15																								
16	State of Minnesota		NE¼ of SE¼ less Rly																					
17	State of Minnesota		NW¼ of SE¼																					
18	U. S. of America		SW¼ of SE¼																					
19	U. S. of America		SE¼ of SE¼																					
20																								
							40					200	30		230	46						46		

Cass County, Minnesota, for Taxes for the Year 1958.

	Sold for Taxes	Valuations by School Districts as Equalized by Department of Taxation: District No. 1 Rate 46 Mills	District No.	District No.	District No.	District No.	District No.	Tax including State Homestead ..... Mills	State Tax on Non-Homestead ..... Mills	Special Taxes	Total Taxes		Paid	When Paid: Month	Day	Year	Number of Receipt	March Settlement 1959	June Settlement 1959	Penalty	November Settlement 1959	Penalty	Collections to First Monday in January 1960	Penalty	Delinquent on First Monday in January 1960	Total Delinquent Tax and Penalty	Remarks
		Dollars	Dollars	Dollars	Dollars	Dollars	Dollars	$ cts.	$ cts.	$ cts.	$ cts.							$ cts.	$ cts.	$ cts.	$ cts.	$ cts.	$ cts.	$ cts.	$ cts.	$ cts.	
1	PAID FOR TAXES	46						1054			1054	1													1054		
2												2															
3												3															
4												4															
5												5															
6												6															
7												7															
8												8															
9												9															
10												10															
11												11															
12												12															
13												13															
14												14															
15												15															
16												16															
17												17															
18												18															
19												19															
20												20															
		46						1054			1054														1054		

LAKESLIE PARK

Assessment Roll and Tax List of Real Property in the Dixon of Walter, Cass County, Minnesota, for Taxes for the Year 1958.

Form 5CD BALLARD-DAVIS COMPANY, MINNEAPOLIS

* Indicate Type of Property: R-Residential, C-Commercial, I-Industrial, U-Utility, F-Farm, L-Lakeshore, T-Timber, M-Mineral

	IN WHOSE NAME ASSESSED	TO WHOM TRANSFERRED	DESCRIPTION OF PROPERTY: SUBDIVISION	Sec. or Lot	Town or Block	Rng.	Number of Acres of Land: Acres	100ths	No. School District	Indicate Homestead Tax or No	Indicate Agricultural Tax or No	Indicate Type of Property	TRUE AND FULL VALUATIONS: LAND Exclusive of Structures and Improvements	BUILDINGS and Other Structures	MACHINERY Permanently Attached to Real Estate	TOTAL True and Full Value	ASSESSED VALUATIONS: RURAL: Homestead Up to $1,000 20%	RURAL: Over $1,000 and Non-Homestead 33⅓%	ALL OTHER: Timber Land Class 2c 20%	ALL OTHER: Homestead Up to $1,000 25%	ALL OTHER: Over $1,000 and Non-Homestead 40%	ALL OTHER: MACHINERY Permanently Attached to Real Estate 33⅓%	TOTAL ASSESSED VALUE	Total Assessed Value as Equalized by the Board of Review	FINAL EQUALIZED VALUE
													Dollars	Dollars	Dollars	Dollars	Dollars	Dollars	Dollars	Dollars	Dollars	Dollars	Dollars	Dollars	Dollars
	U. S. of America	1	~~N E ¼ of N E ¼~~ Lot 5	30	142	26			118																
	U. S. of America	2	N W ¼ of N E ¼ Lot 6																						
	U. S. of America	3	S W ¼ of N E ¼																						
	State of Minnesota	4	S E ¼ of N E ¼																						
		5																							
	U. S. of America	6	N E ¼ of N W ¼																						
	U. S. of America	7	N W ¼ of N W ¼ Lot 1																						
	U. S. of America	8	S W ¼ of N W ¼ Lot 2																						
	U. S. of America	9	S E ¼ of N W ¼																						
		10																							
	U. S. of America	11	N E ¼ of S W ¼																						
	U. S. of America	12	~~N W ¼ of S W ¼~~ Lot 3																						
	U. S. of America	13	~~S W ¼ of S W ¼~~ Lot 4																						
	U. S. of America	14	S E ¼ of S W ¼																						
		15																							
	U. S. of America	16	N E ¼ of S E ¼																						
	U. S. of America	17	N W ¼ of S E ¼																						
	U. S. of America	18	S W ¼ of S E ¼																						
	U. S. of America	19	S E ¼ of S E ¼																						
		20																							

	SOLD FOR TAXES	VALUATIONS BY SCHOOL DISTRICTS AS EQUALIZED BY DEPARTMENT OF TAXATION: District No. ..... Rate ..... Mills	District No. ..... Rate ..... Mills	District No. ..... Rate ..... Mills	District No. ..... Rate ..... Mills	District No. ..... Rate ..... Mills	District No. ..... Rate ..... Mills	Tax including State Homestead ..... Mills	State Tax on Non-Homestead ..... Mills	SPECIAL TAXES	TOTAL TAXES		PAID	WHEN PAID: Month Day Year	Number of Receipt	March Settlement 1959	June Settlement 1959	Penalty	November Settlement 1959	Penalty	Collections to First Monday in January 1960	Penalty	Delinquent on First Monday in January 1960	Total Delinquent Tax and Penalty	REMARKS
		Dollars	Dollars	Dollars	Dollars	Dollars	Dollars	$ cts.	$ cts.	$ cts.	$ cts.					$ cts.	$ cts.	$ cts.	$ cts.	$ cts.	$ cts.	$ cts.	$ cts.	$ cts.	
1												1													
2												2													
3												3													
4												4													
5												5													
6												6													
7												7													
8												8													
9												9													
10												10													
11												11													
12												12													
13												13													
14												14													
15												15													
16												16													
17												17													
18												18													
19												19													
20												20													

LAKESHORE PAGE

Assessment Roll and Tax List of Real Property in the Town of Walker, Cass County, Minnesota, for Taxes for the Year 1958.

Form 5(1) SALES-DATE PROPERTY, MINNESOTA

* Indicate Type of Property: R-Residential, C-Commercial, I-Industrial, U-Utility, F-Farm, L-Lakeshore, T-Timber, M-Mineral

	IN WHOSE NAME ASSESSED	TO WHOM TRANSFERRED	DESCRIPTION OF PROPERTY: SUBDIVISION	Sec. or Lot	Town or Block	Rng.	Number of Acres of Land: Acres	100ths	No. School District	Indicate Homestead Tax or No	Indicate Agricultural Tax or No	Indicate Type of Property	TRUE AND FULL VALUATIONS: LAND Exclusive of Structures and Improvements	BUILDINGS and Other Structures	MACHINERY Permanently Attached to Real Estate	TOTAL True and Full Value	ASSESSED VALUATIONS: RURAL: Homestead Up to $1,000 20%	RURAL: Over $4,000 and Non-Homestead 33⅓%	ALL OTHER: Timber Land Class 2c 20%	ALL OTHER: Homestead Up to $1,000 25%	ALL OTHER: Over $4,000 and Non-Homestead 40%	MACHINERY Permanently Attached to Real Estate 33⅓%	TOTAL ASSESSED VALUE	Total Assessed Value as Equalized by the Board of Review	FINAL EQUALIZED VALUE
							Acres	100ths					Dollars	Dollars	Dollars	Dollars	Dollars	Dollars	Dollars	Dollars	Dollars	Dollars	Dollars	Dollars	Dollars
1	U. S. of America		NE¼ of NE¼	31	144	26			118																
2	U. S. of America		NW¼ of NE¼																						
3	U. S. of America		SW¼ of NE¼																						
4	U. S. of America		SE¼ of NE¼																						
5																									
6	U. S. of America		NE¼ of NW¼																						
7	U. S. of America		NW¼ of NW¼ Lot 1																						
8	U. S. of America		SW¼ of NW¼ Lot 2																						
9	U. S. of America		SE¼ of NW¼																						
10																									
11	U. S. of America		NE¼ of SW¼																						
12	U. S. of America		NW¼ of SW¼ Lot 3																						
13	U. S. of America		SW¼ of SW¼ Lot 4																						
14	U. S. of America		SE¼ of SW¼																						
15																									
16	U. S. of America		NE¼ of SE¼																						
17	U. S. of America		NW¼ of SE¼																						
18	U. S. of America		SW¼ of SE¼ Lot 5																						
19	U. S. of America		SE¼ of SE¼ Lot 6																						
20																									

	SOLD FOR TAXES	VALUATIONS BY SCHOOL DISTRICTS AS EQUALIZED BY DEPARTMENT OF TAXATION: District No. ..... Rate ..... Mills	District No. ..... Rate ..... Mills	District No. ..... Rate ..... Mills	District No. ..... Rate ..... Mills	District No. ..... Rate ..... Mills	District No. ..... Rate ..... Mills	Tax including State Homestead ..... Mills	State Tax on Non-Homestead ..... Mills	SPECIAL TAXES	TOTAL TAXES		PAID	WHEN PAID: Month Day Year	Number of Receipt	March Settlement 1959	June Settlement 1959	Penalty	November Settlement 1959	Penalty	Collections to First Monday in January 1960	Penalty	Delinquent on First Monday in January 1960	Total Delinquent Tax and Penalty	REMARKS
		Dollars	Dollars	Dollars	Dollars	Dollars	Dollars	$ cts.	$ cts.	$ cts.	$ cts.					$ cts.	$ cts.	$ cts.	$ cts.	$ cts.	$ cts.	$ cts.	$ cts.	$ cts.	
1												1													
2												2													
3												3													
4												4													
5												5													
6												6													
7												7													
8												8													
9												9													
10												10													
11												11													
12												12													
13												13													
14												14													
15												15													
16												16													
17												17													
18												18													
19												19													
20												20													

LAKESHORE PARK

Assessment Roll and Tax List of Real Property in the Town of Stites, Cass County, Minnesota, for Taxes for the Year 1958.

Form 5CD BULLES-DAVIS COMPANY, MINNEAPOLIS

* Indicate Type of Property: R-Residential, C-Commercial, I-Industrial, U-Utility, F-Farm, L-Lakeshore, T-Timber, M-Mineral

	IN WHOSE NAME ASSESSED	TO WHOM TRANSFERRED	DESCRIPTION OF PROPERTY: SUBDIVISION	Sec. or Lot	Town or Block	Rng.	Number of Acres of Land: Acres	Tenths	No. School District	Indicate Homestead Yes or No	Indicate Agricultural Yes or No	Indicate Type of Property	TRUE AND FULL VALUATIONS: LAND Exclusive of Structures and Improvements	BUILDINGS and Other Structures	MACHINERY Permanently Attached to Real Estate	TOTAL True and Full Value	ASSESSED VALUATIONS: RURAL: Homestead Up to $4,000 20%	RURAL: Over $4,000 and Non-Homestead 33⅓%	ALL OTHER: Timber Land Class 3c 20%	ALL OTHER: Homestead Up to $4,000 25%	ALL OTHER: Over $4,000 and Non-Homestead 40%	ALL OTHER: MACHINERY Permanently Attached to Real Estate 33⅓%	TOTAL ASSESSED VALUE	Total Assessed Value as Equalized by the Board of Review	FINAL EQUALIZED VALUE
													Dollars	Dollars	Dollars	Dollars	Dollars	Dollars	Dollars	Dollars	Dollars	Dollars	Dollars	Dollars	Dollars
1	U. S. of America		NE ¼ of NE ¼	32	142	26			118																
2	U. S. of America		NW ¼ of NE ¼																						
3	State of Minnesota		SW ¼ of NE ¼																						
4	State of Minnesota		SE ¼ of NE ¼																						
5																									
6	U. S. of America		NE ¼ of NW ¼																						
7	U. S. of America		NW ¼ of NW ¼																						
8	State of Minnesota		SW ¼ of NW ¼																						
9	State of Minnesota		SE ¼ of NW ¼																						
10																									
11	State of Minnesota		NE ¼ of SW ¼																						
12	State of Minnesota		NW ¼ of SW ¼																						
13	State of Minnesota		SW ¼ of SW ¼																						
14	State of Minnesota		SE ¼ of SW ¼																						
15																									
16	State of Minnesota		NE ¼ of SE ¼																						
17	State of Minnesota		NW ¼ of SE ¼																						
18	State of Minnesota		SW ¼ of SE ¼																						
19	State of Minnesota		SE ¼ of SE ¼																						
20																									

	SOLD FOR TAXES	VALUATIONS BY SCHOOL DISTRICTS AS EQUALIZED BY DEPARTMENT OF TAXATION: District No. ..... Rate ..... Mills	District No. ..... Rate ..... Mills	District No. ..... Rate ..... Mills	District No. ..... Rate ..... Mills	District No. ..... Rate ..... Mills	District No. ..... Rate ..... Mills	Tax including State Homestead ..... Mills	State Tax on Non-Homestead ..... Mills	SPECIAL TAXES	TOTAL TAXES		PAID	WHEN PAID: Month Day Year	Number of Receipt	March Settlement 1959	June Settlement 1959	Penalty	November Settlement 1959	Penalty	Collections to First Monday in January 1960	Penalty	Delinquent on First Monday in January 1960	Total Delinquent Tax and Penalty	REMARKS
		Dollars	Dollars	Dollars	Dollars	Dollars	Dollars	$ cts.	$ cts.	$ cts.	$ cts.					$ cts.	$ cts.	$ cts.	$ cts.	$ cts.	$ cts.	$ cts.	$ cts.	$ cts.	
1												1													
2												2													
3												3													
4												4													
5												5													
6												6													
7												7													
8												8													
9												9													
10												10													
11												11													
12												12													
13												13													
14												14													
15												15													
16												16													
17												17													
18												18													
19												19													
20												20													

LAKESIDE PARK

Assessment Roll and Tax List of Real Property in the Town of Walker, Cass County, Minnesota, for Taxes for the Year 1958.

Form 3CD (Revised-Rev. Proprietary, Assessors)

* Indicate Type of Property: R-Residential, C-Commercial, I-Industrial, U-Utility, F-Farm, L-Lakeshore, T-Timber, M-Mineral

	In Whose Name Assessed	To Whom Transferred	Description of Property: Subdivision	Sec. or Lot	Town or Block	Rng.	Number of Acres of Land (Acres / 100ths)	Sec. School District	Indicate Assessed Tax or No	Indicate Assessed Tax or No	Indicate Type of Property	True and Full Valuations: Land Exclusive of Structures and Improvements	Buildings and Other Structures	Machinery Permanently Attached to Real Estate	Total True and Full Value	Assessed Valuations: Rural: Homestead Up to $4,000 20%	Rural: Over $4,000 Non-Homestead 33 1/3%	Rural: Timber Class 2c 20%	All Other: Homestead Up to $4,000 25%	All Other: Over $4,000 Non-Homestead 40%	All Other: Machinery Permanently Attached to Real Estate 33 1/3%	Total Assessed Value	Total Assessed Value as Equalized by the Board of Review	Final Equalized Value
1	Chas. Johnston, Engineer & Fitterer and Magnolia W. Booth		NE¼ of NE¼ Lot 1 Less Right of Way	33	142	26	3.75	118	No	yes	T	222			222		74					74		
2	U.S. of America		NW¼ of NE¼																					
3	U.S. of America		SW¼ of NE¼																					
4	Chas. Johnston, Engineer & Fitterer and Violet Lepiont, Magnolia W. Booth		SE¼ of NE¼ Lot 2				8.25		no	no	L	120			120		40					40		
5																								
6	State of Minnesota		NE¼ of NW¼																					
7	State of Minnesota		NW¼ of NW¼																					
8	State of Minnesota		SW¼ of NW¼																					
9	State of Minnesota		SE¼ of NW¼																					
10																								
11	State of Minnesota		NE¼ of SW¼																					
12	U.S. of America		NW¼ of SW¼																					
13	State of Minnesota		SW¼ of SW¼																					
14	David H. & Amanda M. Buchanan		SE¼ of SW¼ Lot 4				30		yes	no	L	150			150	30						30		
15																								
16			NE¼ of SE¼																					
17	Chas. Johnston, Engineer & Fitterer and Geo. D. Lepiont, Magnolia W. Booth		NW¼ of SE¼ Lot 3				26.25		no	no	L	150			150		50					50		
18			SW¼ of SE¼																					
19			SE¼ of SE¼																					
20																								
							103.25					642			642	30	164					194		

	Sold for Taxes	Valuations by School Districts as Equalized by Department of Taxation: District No. ..... Rate ..... Mills	Dollars	District No. 118 Rating 60 Rate 22 Mills	Dollars	District No. 118 Rate 25 53 Mills	Dollars	District No. ..... Rate ..... Mills	Dollars	Tax including State Homestead ..... Mills $ cts.	State Tax on Non-Homestead 22 Mills $ cts.	Special Taxes $ cts.	Total Taxes $ cts.	Paid	When Paid Month Day Year	Number of Receipt	March Settlement 1959 $ cts.	June Settlement 1959 $ cts.	Penalty $ cts.	November Settlement 1959 $ cts.	Penalty $ cts.	Collections to First Monday in January 1960 $ cts.	Penalty $ cts.	Delinquent on First Monday in January 1960 $ cts.	Total Delinquent Tax and Penalty $ cts.	Remarks
1			74							16 94	49		17 42	1 PAID IN FULL	MAY 11 1959	7512		17 42								11316
2														2												
3														3												
4						40				10 16	26		10 42	4 PAID IN FULL	MAY 11 1959	7512		10 42								11
5														5												
6														6												
7														7												
8														8												
9														9												
10														10												
11														11												
12														12												
13														13												
14	SOLD FOR TAXES					N 30				7 62			7 62	14 PAID IN FULL	AUG 19 1959	13375			7 62	14						12126
15														15												
16														16												
17						50				12 70	32		13 02	17 PAID IN FULL	MAY 11 1959	7512		13 02								11316
18														18												
19														19												
20														20												
			74		N 80	50				16 94																
					90	147				30 48	106		48 48					40 86		7 62						
					170	197				47 42																

Form 5CD MILLER-DAVIS COMPANY, MINNEAPOLIS

LAKESIDE PARK

...-Utility, F-Farm, L-Lakeshore, T-Timber, M-Mineral

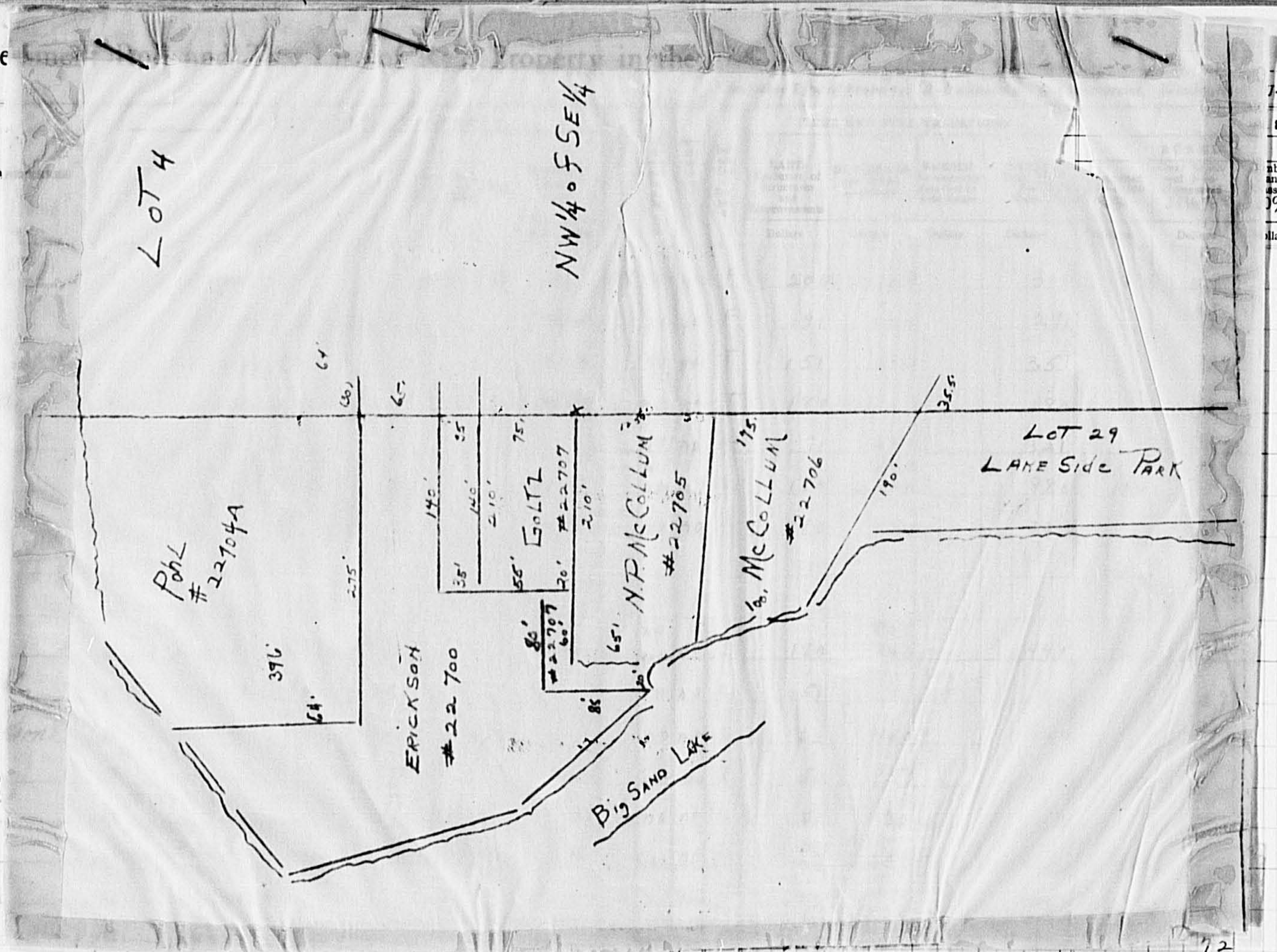

Line	In Whose Name Assessed	To Whom Transferred	Total Assessed Value (Dollars)
1	Geo. Backstrom		62
2	Andrew & Ruth Olsen		97
3	Lester H & Adeline F. Pohl		117
4	Mahlon P. & Opal Swenthofs...		60
5	Edward & Lillian E. Ralph		107
6	David & Amanda Bushaw		216
7	Adolph G. Fanth		100
8			
9			
10	Harold S. & Leah C. Fanth		399
11	Robert & Hilda M & Martin Po...		17
12	Norman O. & Mildred I. Eric...		154
13	Augusta M. Goltz		20
14	Lydia & Paul McCollum		42
15	" " "		110
16	Elmer T. & Zelda Sparty		72
17	" " "		72
18	Fred A. & Beatrice Green		52
19	" " "		40
20			
			1737

Line	Description										
18	SW ¼ of SE ¼	40	yes	yes	F	200	60	260	52		52
19	SE ¼ of SE ¼	40	yes	yes	F	200		200	40		40
		37510				2429	3830	6259	524	1213	1737

VALUATIONS BY SCHOOL DISTRICTS AS EQUALIZED BY DEPARTMENT OF TAXATION

Line	Sold for Taxes	District No. 118 Rate ... Mills (Dollars)	District No. 118 Rate ... Mills (Dollars)	Tax including State Homestead	State Tax on Non-Homestead 6.52 Mills	Special Taxes	Total Taxes	Line
1		H 62		1420			1420	1
2		97		2222	64		2286	2
3		117		2680	76		2756	3
4		60		1374	40		1414	4
5			107	2718	70		2788	5
6	SOLD FOR TAXES		H 116 / 100	5488	66		5554	6
7			100	2540	66		2606	7
8								8
9								9
10			H 124 / 275	10136	180		10316	10
11			17	432	12		444	11
12			154	3912	100		4012	12
13			H 20	508			508	13
14	SOLD FOR TAXES		42	1068	28		1096	14
15	SOLD FOR TAXES		H 110	2794			2794	15
16		72		1650	46		1696	16
17		72		1650	46		1696	17
18	SOLD FOR TAXES	H 52		1192			1192	18
19	SOLD FOR TAXES	H 40		916			916	19
20								20
		H 154 / 418 / 572	H 370 = 524 / 795 = 1213 / 1165 = 1737	13104 / 29596 / 42700	794		43494	

Line	Paid / When Paid (Month Day Year)	Number of Receipt	March Settlement 1959	June Settlement 1959	Penalty	November Settlement 1959	Penalty	Collections to First Monday in January 1960	Penalty	Delinquent on First Monday in January 1960	Total Delinquent Tax and Penalty	Remarks
1	2nd HALF PAID OCT 21 1959 / 1st HALF PAID MAY 12 1959	13087 / 7573		7 10		7 10						11323
2	PAID IN FULL JUL 3 1959	18962				22 86	46					11285
3	PAID IN FULL MAY 20 1959	9057		27 56								11310
4	2nd HALF PAID DEC 16 1959 / 1st Half Paid MAY 29 1959	16158 / 10701		7 07				7 07	56			11321
5	PAID IN FULL MAY 4 1959	2357		27 88								11340
6										55 54		
7	PAID IN FULL MAY 8 1959	7435		26 06								11341
8												
9												
10	PAID IN FULL MAY 14 1959	7689		103 16								11315
11	PAID IN FULL APR 30 1959	3484		4 44								11309
12	PAID IN FULL APR 22 1959	5549		40 12								11342
13	PAID IN FULL MAY 4 1959	2354		5 08								11339
14	PAID IN FULL JUL 23 1959	19039				10 96	78				59 19	
15	PAID IN FULL JUL 23 1959					27 94					"	
16	2nd HALF PAID OCT 7 1959 / 1st. Half Paid MAY 29 1959	12898										11523
17	2nd HALF PAID OCT 7 1959 / 1st. Half Paid MAY 29 1959	10432		16 96		16 96						"
18										11 92		11350
19										9 16		"
20												
				265 43		85 82		7 07		76 62		

Form 3CD BALDWIN-DUFFY COMPANY, MINNEAPOLIS

* Indicate Type of Property: R-Residential, C-Commercial, I-Industrial, U-Utility, F-Farm, L-Lakeshore, T-Timber, M-Mineral

	In Whose Name Assessed	To Whom Transferred	Description of Property: Subdivision	Sec. or Lot	Town or Block	Rng.	Number of Acres of Land (Acres)	(Tenths)	No. School District	Indicate Homestead Yes or No	Indicate Agricultural Yes or No	Indicate Type of Property	True and Full Valuations: Land Exclusive of Structures and Improvements (Dollars)	Buildings and Other Structures (Dollars)	Machinery Permanently Attached to Real Estate (Dollars)	Total True and Full Value (Dollars)	Assessed Valuations: Rural: Homestead Up to $1,000 20% (Dollars)	Rural: Over $1,000 and Non-Homestead 33⅓% (Dollars)	Rural: Timber Land Class 2c 20% (Dollars)	All Other: Homestead Up to $1,000 25% (Dollars)	All Other: Over $1,000 and Non-Homestead 40% (Dollars)	All Other: Machinery Permanently Attached to Real Estate 33⅓% (Dollars)	Total Assessed Value (Dollars)	Total Assessed Value as Equalized by the Board of Review (Dollars)	Final Equalized Value (Dollars)
1	Lee Backstrom		NE¼ of NE¼	34	144	26	40		118	yes	yes	F	200	110		310	62						62		
2	Andrew & Ruth Olson		NW¼ of NE¼ Lot 3 less Rly				38.25			no	yes	F	191	100		291		97					97		
3	Lester H & Adeline E Fohl		SW¼ of NE¼ Lot 4 " "				31.17			no	yes	T	151	200		351		117					117		
4	Mahlon P & Opal Swenstofski		SE¼ of NE¼ less Rly				36.92			no	yes	T	180			180		60					60		
5	Edward & Lillian E Ralph		S 150' of Lot 2							no	no	L	71	250		321		107					107		
6	David & Amanda Bushaw		Lot 2 less Rly Rt of Way + E 150' of Lot 3				30.44			no	yes	C	180	300 H 490		886	116	190					216		
7	Adolph H Fanth		E half Lot 1 less Rly Rt of Way				17.28			no	no	R	180	120		300		100					100		
8			SW¼ of NW¼																						
9			SE¼ of NW¼																						
10	Harold H & Leah C Fanth		Pt 16 of Lot 1 less Rly Rt of Way				17.29			no yes	no	C	180	825 H 440		1445	124	275					399		
11	Robert & Hilda M & Martin Fohl		NE¼ of SW¼ Part of Lot 5							no	no	L	51			51		17					17		
12	Norman O & Mildred J Ericksen		NW¼ of SW¼ Part of Lot 5 about 2½ 75' x 140'± approx 26' x 80'± ft							no	no	L	62	400		462		154					154		
13	Augusta M Fohl		SW¼ of SW¼ 150' x 35'± of Lot 5				25			yes	no	R	50	50		100	20						20		
14	Myrtle Frank McCollum		N 125' of the 300' of Lot 5 lying adjacent to Kabetuna Park Beach Blks				75			no	no	L	51	75		126		42					42		
15	" " "		125' of Lot 5 lying adjacent to 2nd Kabetuna Park Blks				75			yes	no	R	50	500		555	110						110		
16	Elmer & Zelda Sparty		NE¼ of SE¼				40			no	yes	F	216			216		72					72		
17	" " "		NW¼ of SE¼				40			no	yes	F	216			216		72					72		
18	Fred A & Beatrice Green		SW¼ of SE¼				40			yes	yes	F	200	60		260	52						52		
19	" " "		SE¼ of SE¼				40			yes	yes	F	200			200	40						40		
20																									
							375.10						2404	3930		6338	524	1213					1737		

	Sold for Taxes	Valuations by School Districts as Equalized by Department of Taxation: District No. 2 Rate 7 Mills	District No. 7 Rate 7 Mills	District No. 25 Rate 7 Mills	District No. ..... Rate ..... Mills	District No. ..... Rate ..... Mills	Tax including State Homestead (Dollars)	State Tax on Non-Homestead 6.52 Mills ($ cts.)	Special Taxes ($ cts.)	Total Taxes ($ cts.)		Paid	When Paid (Month Day Year)	Number of Receipt	March Settlement 1959	June Settlement 1959	Penalty	November Settlement 1959	Penalty	Collections to First Monday in January 1960	Penalty	Delinquent on First Monday in January 1960	Total Delinquent Tax and Penalty	Remarks
1		H 62					1420			1420	1	2nd HALF PAID 1st HALF PAID	OCT 21 1959 MAY 12 1959	13087 7573		7 10		7 10						11322
2		97					2220	64		2286	2	PAID IN FULL	JUL 3 1959	18962				22 86	46					11255
3		117					2683	76		2756	3	PAID IN FULL	MAY 20 1959	9057		27 56								11310
4		60					1374	40		1414	4	2nd HALF PAID 1st HALF PAID	DEC 16 1959 MAY 29 1959	16158 10761		7 07				7 07	56			11321
5			107				2718	70		2788	5	PAID IN FULL	MAY 4 1959	2357		27 88								11340
6	BUILDER TAXES		H 116 100				5488	66		5554	6										55 54			
7			100				2540	66		2606	7	PAID IN FULL	MAY 8 1959	7435		26 06								11341
8											8													
9											9													
10			H 124 275				10136	180		10316	10	PAID IN FULL	MAY 14 1959	7689		103 16								11315
11			17				432	12		444	11	PAID IN FULL	APR 30 1959	3419		4 44								11307
12			154				3912	100		4012	12	PAID IN FULL	APR 22 1959	5549		40 12								11342
13			H 20				508			508	13	PAID IN FULL	MAY 4 1959	2354		5 08								11337
14	BUILDER TAXES		42				1068	28		1096	14	PAID IN FULL	JUL 23 1959	14039				10 96	78				59 19	
15	BUILDER TAXES		H 110				2794			2794	15	PAID IN FULL	JUL 23 1959					27 94					"	
16		72					1650	46		1696	16	2nd HALF PAID 1st Half Paid	OCT 7 1959 MAY 29 1959	12888										11323
17		72					1650	46		1696	17	2nd HALF PAID 1st Half Paid	OCT 7 1959 MAY 29 1959	10432		16 96		16 96						"
18	BUILDER TAXES	H 52					1192			1192	18										11 92			11350
19	BUILDER TAXES	H 40					916			916	19										9 16			"
20											20													
		H 154 418 572	H 370 735 1105	3 524 1213 4737			13104 29596 42700	794		43494						265 43		85 42		7 07		76 62		

Assessment Roll and Tax List of Real Property in the Town of Walker, Cass County, Minnesota, for Taxes for the Year 1958.

Form 5CD MILL-DATE BOOKLET, MINNEPOLIS

*Indicate Type of Property: R-Residential, C-Commercial, I-Industrial, U-Utility, F-Farm, L-Lakehore, T-Timber, M-Mineral

	In Whose Name Assessed	To Whom Transferred	Description of Property: Subdivision	Sec. or Lot	Town or Block	Rng.	Number of Acres of Land: Acres	100ths	Sec. School District	Indicate Homestead Tax or No	Indicate Agricultural Tax or No	Indicate Type of Property	True and Full Valuations: Land Exclusive of Structures and Improvements	Buildings and Other Structures	Machinery Permanently Attached to Real Estate	Total True and Full Value	Assessed Valuations: Rural: Homestead Up to $4,000 20%	Rural: Over $4,000 and Non-Homestead 33⅓%	All Other: Timber Land Class 3c 20%	All Other: Homestead Up to $4,000 25%	All Other: Over $4,000 and Non-Homestead 40%	All Other: Machinery Permanently Attached to Real Estate 33⅓%	Total Assessed Value	Total Assessed Value Revised by the Board of Review	Final Equalized Value
													Dollars	Dollars	Dollars	Dollars	Dollars	Dollars	Dollars	Dollars	Dollars	Dollars	Dollars	Dollars	Dollars
1	Emma M. & Walter A. Frank		NE¼ of NE¼	35	142	26	40		118	yes	yes	F	230			230	46						46		
2	" "	"	NW¼ of NE¼				40			yes	yes	F	200			200	40						40		
3	" "	"	SW¼ of NE¼				40			yes	yes	F	200			200	40						40		
4	" "	"	SE¼ of NE¼				40			yes	yes	F	220	175		395	79						79		
5	Gerald & Mary E. Frank		E½ of NE¼ of NE¼				20			yes	yes	R	100	50		150	30						30		
	U.S. of America		E½ of SE¼ of NW¼																						
	U.S. of America																								
7			NW¼ of NW¼																						
8			SW¼ of NW¼ less Ry Rt Way																						
9			SE¼ of NW¼																						
10																									
11	State of Minnesota		NE¼ of SW¼ less Ry Rt																						
12	John W. & Emma M. Johnson		NW¼ of SW¼				40			yes	yes	F	200	250		450	90						90		
13	Fred A. & Beatrice Green		SW¼ of SW¼				40			yes	yes	F	250	475		725	145						145		
14	" " "		SE¼ of SW¼				40			yes	yes	F	200			200	40						40		
15																									
16	Emma M. & Walter A. Frank		NE¼ of SE¼				40			yes	yes	F	200			200	40						40		
17	" " "		NW¼ of SE¼ less Ry Rt of Way				39.92			yes	yes	F	195			195	39						39		
18	Glen C. & Lucy K. Mitchell		SW¼ of SE¼ lying S. of Rip				17.40			yes	yes	F	100	130		230	46						46		
19	Edmund M. Hendrickson		SE¼ of SE¼ less cemetery & Rip				25			no	yes	T	150			150		50					50		
20	Kate Mary Stanecky		all that part of Govt Lot 4 Sec 14 lying N. of Rip				18.45			no	yes	F	100	101		201		67					67		
	Total						450.77						2345	1181		3526	635	117					752		

Cass County, Minnesota, for Taxes for the Year 1958.

Valuations by School Districts as Equalized by Department of Taxation: District No. 118, Rate 96 Mills

	Sold for Taxes	District No. ..... Rate ..... Mills	District No. 118 Rate 96 Mills	District No. ..... Rate ..... Mills	District No. ..... Rate ..... Mills	District No. ..... Rate ..... Mills	District No. ..... Rate ..... Mills	Tax including State Homestead ..... Mills	State Tax on Non-Homestead ..... Mills	Special Taxes	Total Taxes		Paid	When Paid (Month Day Year)	Number of Receipt	March Settlement 1959	June Settlement 1959	Penalty	November Settlement 1959	Penalty	Collections to First Monday in January 1960	Penalty	Delinquent on First Monday in January 1960	Total Delinquent Tax and Penalty	Remarks
		Dollars	Dollars	Dollars	Dollars	Dollars	Dollars	$ cts.	$ cts.	$ cts.	$ cts.					$ cts.	$ cts.	$ cts.	$ cts.	$ cts.	$ cts.	$ cts.	$ cts.	$ cts.	
1			H 46					1054			1054	1											1054 & 1159		11286
2			H 40					916			916	2											916 & 1008		"
3			H 40					916			916	3											916 & 1008		"
4			H 79					1810			1810	4											1810 & 1991		"
5	SOLD FOR TAXES		H 30					688			688	5											688		
6												6													
7												7													
8												8													
9												9													
10												10													
11												11													
12			H 90					2062			2062	12	2nd HALF PAID	OCT 16 1959	11975		1031		1031						7484
13	SOLD FOR TAXES		H 145					3322			3322	13	1st HALF PAID	MAY 25 1959	11844								3322		11350
14	SOLD FOR TAXES		H 40					916			916	14											916		"
15												15													
16			H 40					916			916	16											916 & 1008		11286
17			H 39					894			894	17											894 & 983		"
18			H 46					1054			1054	18	PAID IN FULL	APR 23 1959	2315		1054								6331
19			50					1146	32		1178	19	PAID IN FULL	MAY 7 1959	4619		1178								11740
20			67					1534	44		1578	20	PAID IN FULL	MAY 29 1959	11844		1578								11320
		M 6.88																							
		752						17228	76		17304						4841		1031				11432		

LAKESLIE PARK

Form 3CD BLUE-DATE DUPLEX, MINNEAPOLIS

* Indicate Type of Property: R-Residential, C-Commercial, I-Industrial, U-Utility, F-Farm, L-Lakeshore, T-Timber, M-Mineral

	In Whose Name Assessed	To Whom Transferred	Description of Property: Subdivision	Sec. or Lot	Town or Block	Rng.	Number of Acres of Land: Acres	100ths	No. School District	Indicate Homestead Yes or No	Indicate Agricultural Yes or No	Indicate Type of Property	True and Full Valuations: Land Exclusive of Structures and Improvements	Buildings and Other Structures	Machinery Permanently Attached to Real Estate	Total True and Full Value	Assessed Valuations: Rural: Homestead Up to $4,000 20%	Rural: Over $4,000 and Non-Homestead 33⅓%	Rural: Timber Land Class 3a 20%	All Other: Homestead Up to $4,000 25%	All Other: Over $4,000 and Non-Homestead 40%	Machinery Permanently Attached to Real Estate 33⅓%	Total Assessed Value	Total Assessed Value as Equalized by the Board of Review	Final Equalized Value	Remarks
	State of Minnesota		1 NE¼ of NE¼	36	144	26			118																	
	State of Minnesota		2 NW¼ of NE¼																							
	State of Minnesota		3 SW¼ of NE¼																							
	State of Minnesota		4 SE¼ of NE¼																							
			5																							
	Walter & Kathryn Andrews		6 NE¼ of NW¼				40			40	40	F	200			200	40						40			
	" " "		7 NW¼ of NW¼				40			40	40	F	200	1425		1625	325						325			
	Walter & Kathryn Andrews		8 SW¼ of NW¼				40			40	40	F	200			200	40						40			
	State of Minnesota		9 SE¼ of NW¼																							
			10																							
	State of Minnesota		11 NE¼ of SW¼																							
	Henry Frank		12 NW¼ of SW¼				40			40	40	F	200	275		475	95						95			
	Chas. A. Graham		13 SW¼ of SW¼				40			70	40	T	318			318		106					106			
	State of Minnesota		14 SE¼ of SW¼																							
			15																							
	State of Minnesota		16 NE¼ of SE¼ Lot 1																							
	State of Minnesota		17 NW¼ of SE¼																							
	State of Minnesota		18 SW¼ of SE¼																							
	John E. & Virginia Reiten		19 SE¼ of SE¼				40			40	40	T	200			200	40						40			
			20																							
							240						1318	1700		3018	543	106					649			

Cass County, Minnesota, for Taxes for the Year 1958. 38

	Sold for Taxes	Valuations by School Districts as Equalized by Department of Taxation: District No. Rate Mills	District No. Rate Mills	District No. Rate Mills	District No. Rate Mills	District No. Rate Mills	Tax including State Homestead Mills	State Tax on Non-Homestead 1.52 Mills	Special Taxes	Total Taxes		Paid	When Paid Month Day Year	Number of Receipt	March Settlement 1959	June Settlement 1959	Penalty	November Settlement 1959	Penalty	Collections to First Monday in January 1960	Penalty	Delinquent on First Monday in January 1960	Total Delinquent Tax and Penalty	Remarks
		Dollars	Dollars	Dollars	Dollars	Dollars	$ cts.	$ cts.	$ cts.	$ cts.					$ cts.	$ cts.	$ cts.	$ cts.	$ cts.	$ cts.	$ cts.	$ cts.	$ cts.	
1											1													
2											2													
3											3													
4											4													
5											5													
6		H 40					9 16			9 16	6											9 16 & 1008		11317
7		H 325					74 44			74 44	7											74 44 & 8188		"
8		H 40					9 16			9 16	8											9 16 & 1008		"
9											9													
10											10													
11											11													
12		H 95					21 76			21 76	12	PAID IN FULL	APR 15 1959	5305		21 76								
13		106					24 28	70		24 98	13	PAID IN FULL	NOV 2 1959	16980				24 98						Abate # 7885 Cancelled penalty 11287
14											14													
15											15													
16											16													
17											17													
18											18													
19		H 40					9 16			9 16	19	PAID IN FULL	NOV 9 1959	14882		9 16								11318
20											20													
		H 540 106 646					14 76	70		14 86						30 92		24 92				92 16		

Assessment Roll and Tax List of Real Property in the Town of Walter

Cass County, Minnesota, for Taxes for the Year 1958.

Form 5(D) 50,150-24-7-58 DUPLEX, SIMPLEX

* Indicate Type of Property: R-Residential, C-Commercial, I-Industrial,

IN WHOSE NAME ASSESSED	TO WHOM TRANSFERRED		DESCRIPTION OF PROPERTY: SUBDIVISION	Sec. or Lot	Town or Block	Rng.	Number of Acres of Land: Acres	Number of Acres of Land: Mills	Sec. School District	Indicate Homestead Tax or No	Indicate Agricultural Tax or No	Indicate Type of Property	TRUE AND FULL VALUATIONS: LAND Exclusive of Structures and Improvements	BUILDINGS and Other Structures	MACHINERY Permanently Attached to Real Estate	TOTAL True and Full Value	RURAL: Homestead Up to $6,000 20%	RURAL: Over $6,000 and Non-Homestead 33⅓%	Tax including State Homestead .....Mills	State Tax on Non-Homestead .....Mills	SPECIAL TAXES	TOTAL TAXES		PAID	WHEN PAID: Month Day Year	Number of Receipt	March Settlement 1959	June Settlement 1959	Penalty	November Settlement 1959	Penalty	Collections to First Monday in January 1960	Penalty	Delinquent on First Monday in January 1960	Total Delinquent Tax and Penalty	REMARKS
													Dollars	Dollars	Dollars	Dollars	Dollars	Dollars	...Mills	.....Mills	$ cts.	$ cts.					$ cts.	$ cts.	$ cts.	$ cts.	$ cts.	$ cts.	$ cts.	$ cts.	$ cts.	
		1	N E ¼ of N E ¼																				1														
		2	N W ¼ of N E ¼																				2														
		3	S W ¼ of N E ¼																				3														
		4	S E ¼ of N E ¼																				4														
		5																					5														
		6	N E ¼ of N W ¼																				6														
		7	N W ¼ of N W ¼																				7														
		8	S W ¼ of N W ¼																				8														
		9	S E ¼ of N W ¼																				9														
		10																					10														
		11	N E ¼ of S W ¼																				11														
		12	N W ¼ of S W ¼																				12														
		13	S W ¼ of S W ¼																				13														
		14	S E ¼ of S W ¼																				14														
		15																					15														
		16	N E ¼ of S E ¼																				16														
		17	N W ¼ of S E ¼																				17														
		18	S W ¼ of S E ¼																				18														
		19	S E ¼ of S E ¼																				19														
		20																					20														

PAGES 39 THRU 46 BLANK

LAKESIDE PARK

Assessment Roll and Tax List of Real Property in the Town of Slater, Cass County, Minnesota, for Taxes for the Year 1958.

Form 5C

LAKESHORE PARK

*Indicate Type of Property: R-Residential, C-Commercial, I-Industrial, U-Utility, F-Farm, L-Lakeshore, T-Timber, M-Mineral

	IN WHOSE NAME ASSESSED	TO WHOM TRANSFERRED	DESCRIPTION OF PROPERTY: SUBDIVISION	Sec. or Lot	Town or Block	Reg.	Number of Acres of Land (Acres / 100ths)	No. School District	Indicate Homestead Tax or No	Indicate Agricultural Tax or No	Indicate Type of Property	TRUE AND FULL VALUATIONS: LAND Exclusive of Structures and Improvements	BUILDINGS and Other Structures	MACHINERY Permanently Attached to Real Estate	TOTAL True and Full Value	ASSESSED VALUATIONS: RURAL: Homestead Up to $1,000 20%	RURAL: Over $4,000 Non-Homestead 33⅓%	ALL OTHER: Timber Class 2c 20%	ALL OTHER: Homestead Up to $1,000 25%	ALL OTHER: Over $4,000 Non-Homestead 40%	ALL OTHER: MACHINERY Permanently Attached to Real Estate 33⅓%	TOTAL ASSESSED VALUE	Total Assessed Value as Equalized by the Board of Review	FINAL EQUALIZED VALUE
			Lakeside Park Lot 4 part of Lot 5 Sec. 34-142-26				Acres					Dollars	Dollars	Dollars	Dollars	Dollars	Dollars	Dollars	Dollars	Dollars	Dollars	Dollars	Dollars	Dollars
1	Valdie L. & Josephine M. Erickson			1	1			118	no	no	L	60			60		20					20		
2	" " "			2					no	no	L	60			60		20					20		
3	" " "			3					no	no	L	60			60		20					20		
4	Erick N. & Lunhild S. Anderson			4					no	no	L	60			60		20					20		
5	" " "			5					no	no	L	62	220		282		94					94		
6	Oscar C. & Florence C. Edwards			6					no	no	L	60	150		210		70					70		
7	" " "			7					no	no	L	50	100		150		50					50		
8	Benjamin & Magnuson			8					no	no	L	62	1000		1062		354					354		
9	" "			9					no	no	L	60			60		20					20		
10	" "			10					no	no	L	61	50		111		37					37		
11	Don & Ruth E. Bjam			11					yes	no	L	70	565		635	127						127		
12	" " "			12					yes	no	L	60			60	12						12		
13	" " "			13					yes	no	L	60			60	12						12		
14	Roy A. & Mildred R. Ahlborn			14					yes	no	L	56	450		500	100						100		
15	" " "			15					yes	no	L	60			60	12						12		
16	" " "			16					yes	no	L	40	100		140	28						28		
17																								
18																								
19																								
20																								
												935	2635		3570	291	705					996		

	SOLD FOR TAXES	VALUATIONS BY SCHOOL DISTRICTS AS EQUALIZED BY DEPARTMENT OF TAXATION: District No. ..... Rate ..... Mills	District No. ..... Rate ..... Mills	District No. ..... Rate ..... Mills	Total Assessed Value	District No. ..... Rate ..... Mills	District No. ..... Rate ..... Mills	Tax Including State Homestead	State Tax on Non-Homestead 5¾ Mills	SPECIAL TAXES	TOTAL TAXES		PAID	WHEN PAID (Month Day Year)	Number of Receipt	March Settlement 1959	June Settlement 1959	Penalty	November Settlement 1959	Penalty	Collections to First Monday in January 1960	Penalty	Delinquent as First Monday in January 1960	Total Delinquent Tax and Penalty	REMARKS
		Dollars	Dollars	Dollars	Dollars	Dollars	Dollars	$ cts.	$ cts.	$ cts.	$ cts.					$ cts.	$ cts.	$ cts.	$ cts.	$ cts.	$ cts.	$ cts.	$ cts.	$ cts.	
1					20			508	14		522	1	PAID IN FULL	APR 30 1959											11304
2					20			508	14		522	2	PAID IN FULL	APR 30 1959	5864		15 66								"
3					20			508	14		522	3	PAID IN FULL	APR 30 1959											"
4					20			508	14		522	4	PAID IN FULL	MAY 29 1959	11472		29 72								11305
5					94			2388	62		2450	5	PAID IN FULL	MAY 29 1959											"
6					70			1778	46		1824	6	2nd HALF PAID 1st HALF PAID	OCT 22 1959 MAY 29 1959	13099		15 62		15 63						11303
7					50			1270	32		1302	7	2nd HALF PAID 1st HALF PAID	OCT 22 1959 MAY 29 1959	11273										"
8					354			8994	230		9224	8	PAID IN FULL	MAY 14 1959			92 24								11297
9					20			508	14		522	9	PAID IN FULL	MAY 14 1959	7670		5 22								"
10					37			940	24		964	10	PAID IN FULL	MAY 14 1959			9 64								"
11				N	127			3226			3226	11	PAID IN FULL	MAY 29 1959											11302
12				N	12			304			304	12	PAID IN FULL	MAY 29 1959	11274		3 04								"
13				N	12			304			304	13	PAID IN FULL	MAY 29 1959											"
14				N	100			2540			2540	14										25 40	2794		11280
15				N	12			304			304	15										3 04	3 34		"
16				N	28			712			712	16										7 12	783		"
17												17													
18												18													
19												19													
20												20													
				N 271 705 996				25200	464		25664						206 45		15 63			35 56			

Assessment Roll and Tax List of Real Property in the Town of Slater, Cass County, Minnesota, for Taxes for the Year 1958.

Form 3C — BILLS-BLATE PRINTERY, MINNEAPOLIS

LAKESIDE PARK

* Indicate Type of Property: R-Residential, C-Commercial, I-Industrial, U-Utility, F-Farm, L-Lakeshore, T-Timber, M-Mineral

In Whose Name Assessed	To Whom Transferred	Description of Property: Subdivision	Sec. or Lot	Town or Block	Rng.	Number of Acres of Land (Acres / 100ths)	No. School District	Indicate Homestead Tax or No	Indicate Agricultural Tax or No	Indicate Type of Property	True and Full Valuations: Land Exclusive of Structures and Improvements (Dollars)	Buildings and Other Structures (Dollars)	Machinery Permanently Attached to Real Estate (Dollars)	Total True and Full Value (Dollars)	Assessed Valuations: Rural: Homestead Up to $4,000 20% (Dollars)	Rural: Over $4,000 and Non-Homestead 33⅓% (Dollars)	All Other: Timber Class 1c 20% (Dollars)	All Other: Homestead Up to $4,000 25% (Dollars)	All Other: Over $4,000 and Non-Homestead 40% (Dollars)	All Other: Machinery Permanently Attached to Real Estate 33⅓% (Dollars)	Total Assessed Value (Dollars)	Total Assessed Value as Equalized by the Board of Review (Dollars)	Final Equalized Value (Dollars)
Robert A & Myrtle A. Kasper		Lakeside Park	1 2				118	yes	no	L	60	50		110	22						22		
" " "			2					yes	no	L	60			60	12						12		
" " "			3					yes	no	L	50			50	10						10		
" " "			4					yes	no	L	60	450		510	102						102		
H. A. & T. Kasper			5					yes	no	L	60			60	12						12		
" "			6					yes	no	L	60	350		410	82						82		
" "			7					yes	no	L	60			60	12						12		
" "			8					yes	no	L	60			60	12						12		
" "			9					no	no	L	70	500		570		190					190		
" "			10					yes	no	L	60			60	12						12		
Philip M & Annette Kyglion			11					no	no	L	60			60		20					20		
Philip M. Kyglion			12					no	no	L	61	500		561		187					187		
" "			13					no	no	L	60			60		20					20		
Earl & Elsa A. Speck			14					yes	no	L	60			60	12						12		
" " "			15					yes	no	L	60	540		600	120						120		
" " "			16					yes	no	L	60			60	12						12		
Rose Nickerson			17					yes	no	L	60			60	12						12		
" "			18					no	no	L	60	150		210		70					70		
" "			19					no	no	L	60			60		20					20		
" "			20					no	no	L	60			60		20					20		
											1201	2540		3741	432	507					939		

Sold for Taxes	Valuations by School Districts as Equalized by Department of Taxation: District No. ..... Rate ..... Mills	District No. ..... Rate ..... Mills	District No. 77 Rate 25.18 Mills	District No. ..... Rate ..... Mills	District No. ..... Rate ..... Mills	Tax including State Homestead ..... Mills	State Tax on Non-Homestead 6.50 Mills	Special Taxes	Total Taxes	Receipt No.	Paid	When Paid (Month Day Year)	Number of Receipt	March Settlement 1959	June Settlement 1959	Penalty	November Settlement 1959	Penalty	Collections to First Monday in January 1960	Penalty	Delinquent on First Monday in January 1960	Penalty	Total Delinquent Tax and Penalty	Remarks
			H 22			558			558	1	PAID IN FULL	MAY 5 1959			558									11307
			H 12			304			304	2	PAID IN FULL	MAY 5 1959	7232		304									"
			H 10			254			254	3	PAID IN FULL	MAY 5 1959			254									"
			H 102			2592			2592	4	PAID IN FULL	MAY 5 1959			2592									"
			H 12			304			304	5	PAID IN FULL	MAY 26 1959			304									11294
			H 82			2084			2084	6	PAID IN FULL	MAY 26 1959	10291		2084									"
			H 12			304			304	7	PAID IN FULL	MAY 26 1959			304									"
			H 12			304			304	8	Balance Paid Prev Paid	MAY 29 1959 MAY 26 1959	15444 10290		228 76									"
			190			4826	124		4950	9	PAID IN FULL	MAY 29 1959	15444		4950									"
			H 12			304			304	10	PAID IN FULL	MAY 29 1959			304									"
			20			508	14		522	11											5 22			11308
			187			4750	122		4872	12											48 72	53 59		"
			20			508	14		522	13											5 22	5 74		"
			H 12			304			304	14	2nd HALF PAID 1st Half Paid	OCT 30 1959 MAY 1 1959			152		152							11297
			H 120			3048			3048	15	2nd HALF PAID 1st Half Paid	OCT 30 1959 MAY 1 1959	14346 3510		1524		1524							"
			H 12			304			304	16	2nd HALF PAID 1st Half Paid	OCT 30 1959 MAY 1 1959			152		152							"
			H 12			304			304	17	PAID IN FULL	MAY 29 1959												11301
			70			1778	46		1824	18	PAID IN FULL	MAY 29 1959	11243		1824									"
			20			508	14		522	19	PAID IN FULL	MAY 29 1959												"
			20			508	14		522	20	PAID IN FULL	MAY 29 1959												"
			H 432 527 959			24354	348		24702						16958		1828				54 16			

Assessment Roll and Tax List of Real Property in the Town of Shelter, Cass County, Minnesota, for Taxes for the Year 1958.

Form 3C WILLIS-GAYE CONCRET, MINNEAPOLIS

LAKESIDE PARK

* Indicate Type of Property: R-Residential, C-Commercial, I-Industrial, U-Utility, F-Farm, L-Lakeshore, T-Timber, M-Mineral

	In Whose Name Assessed	To Whom Transferred	Description of Property: Subdivision	Sec. or Lot	Town or Block	Rng.	Number of Acres of Land (Acres / 100ths)	No. School District	Indicate Homestead Tax or No	Indicate Agricultural Tax or No	Indicate Type of Property	True and Full Valuations: Land Exclusive of Structures and Improvements (Dollars)	Buildings and Other Structures (Dollars)	Machinery Permanently Attached to Real Estate (Dollars)	Total True and Full Value (Dollars)	Assessed Valuations: Rural: Homestead Up to $4,000 20% (Dollars)	Rural: Over $4,000 and Non-Homestead 33⅓% (Dollars)	All Other: Timber Land Class 3a 20% (Dollars)	All Other: Homestead Up to $4,000 25% (Dollars)	All Other: Over $4,000 and Non-Homestead 40% (Dollars)	All Other: Machinery Permanently Attached to Real Estate 33⅓% (Dollars)	Total Assessed Value (Dollars)	Total Assessed Value Equalized by the Board of Review (Dollars)	Final Equalized Value (Dollars)
1	Guy L. Erickson			21	2		40		no	no	L	60	390		450		150					150		
2	" "			22					no	no	L	60			60		20					20		
3	August L. Erickson			23					no	no	L	60	75		135		45					45		
4	" "			24					no	no	L	60			60		20					20		
5	" "		S 20' of	25					no	no	L	30			30		10					10		
6	Lorenz E. & Carol A. Rauers		N 20' of	25					yes	no	L	30			30	6						6		
7	" " "			26					yes	no	L	60	840		900	180						180		
8	" " "			27					yes	no	L	60			60	12						12		
9	" " "			28					yes	no	L	60			60	12						12		
10	" " "			29					yes	no	L	60			60	12						12		
11																								
12																								
13																								
14																								
15																								
16																								
17																								
18																								
19																								
20												543	1305		1845	222	245					467		

Cass County, Minnesota, for Taxes for the Year 1958.

	Sold for Taxes	Valuations by School Districts as Equalized by Department of Taxation: District No. ..... Rate ..... Mills (Dollars)	District No. ..... Rate ..... Mills (Dollars)	District No. 2 Rate 5 Mills (Dollars)	District No. 118 Rate 5 Mills (Dollars)	District No. ..... Rate ..... Mills (Dollars)	District No. ..... Rate ..... Mills (Dollars)	Tax Including State Homestead ..... Mills ($ cts.)	State Tax on Non-Homestead 6.22 ..... Mills ($ cts.)	Special Taxes ($ cts.)	Total Taxes ($ cts.)	Paid	When Paid (Month Day Year)	Number of Receipt	March Settlement 1959 ($ cts.)	June Settlement 1959 ($ cts.)	Penalty ($ cts.)	November Settlement 1959 ($ cts.)	Penalty ($ cts.)	Collections to First Monday in January 1960 ($ cts.)	Penalty ($ cts.)	Delinquent on First Monday in January 1960 ($ cts.)	Total Delinquent Tax and Penalty ($ cts.)	Remarks
1					150			38 10	98		39 08	1 PAID IN FULL	MAY 16 1959			39 08								1245
2					20			5 08	14		5 22	2 PAID IN FULL	MAY 16 1959			5 22								"
3					45			11 44	30		11 74	3 PAID IN FULL	MAY 16 1959	7836		11 74								"
4					20			5 08	14		5 22	4 PAID IN FULL	MAY 16 1959			5 22								"
5					10			2 54	06		2 60	5 PAID IN FULL	MAY 16 1959			2 60								"
6				N 6				1 52			1 52	6 PAID IN FULL	APR 23 1959											6227
7				N 180				45 72			45 72	7 PAID IN FULL	APR 23 1959											
8				N 12				3 04			3 04	8 PAID IN FULL	APR 23 1959	2817		5 36								
9				N 12				3 04			3 04	9 PAID IN FULL	APR 23 1959											
10				N 12				3 04			3 04	10 PAID IN FULL	APR 23 1959											
11												11												
12												12												
13												13												
14												14												
15												15												
16												16												
17												17												
18												18												
19												19												
20				N 222 / 245 / 467				118 60	162		120 22	20				120 22								

Form 3C

IN WHOSE NAME ASSESSED	TO WHOM TRANSFERRED	Farm, L-Lakeshore, T-Timber, M-Mineral	VALUATIONS: OTHER Over $4,000 Less Non-Homestead 40%	MACHINERY (Automobiles) Less Non-Real Estate 33⅓%	TOTAL ASSESSED VALUE	Total Assessed Value as Equalized by the Board of Review	FINAL EQUALIZED VALUE
			Dollars	Dollars	Dollars	Dollars	Dollars
Delbert H & Mayme L Bridge					394		
Henry P. Roos					7		
Benjamen Magnuson					5		
A E & Lilah Peterson					7		
Robert A & Myrtle Harper					7		
H A & H. Harper					4		
" "					4		
P M. Kjeglien					4		
Earl H & Ella A Speck					2		
Rose Nickleson					4		
A. L. Erickson					7		
					7		
			339	1430	1769	205	248
					453		

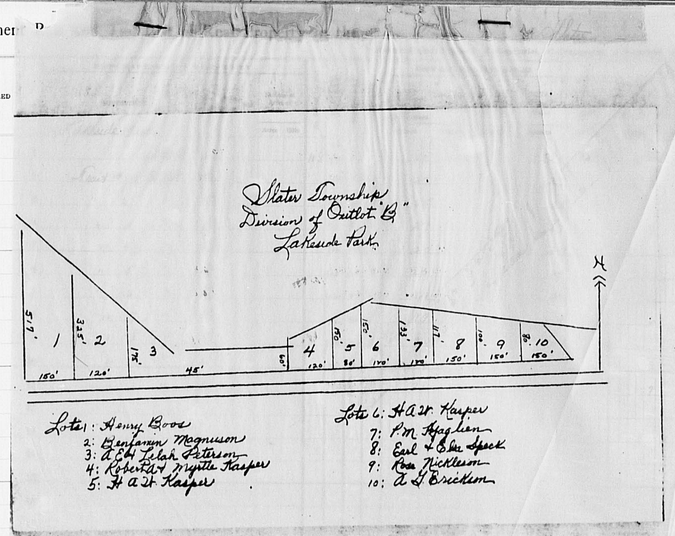

	SOLD FOR TAXES	VALUATIONS BY SCHOOL DISTRICTS AS EQUALIZED BY DEPARTMENT OF TAXATION: District No. ..... Rate ..... Mills	District No. ..... Rate ..... Mills	District No. ..... Rate ..... Mills	Mining Sch. D.S. Rate 25 Mills	District No. ..... Rate ..... Mills	District No. ..... Rate ..... Mills	Tax including State Homestead ..... Mills	State Tax on Non-Homestead 160 Mills	SPECIAL TAXES	TOTAL TAXES		PAID	WHEN PAID (Month Day Year)	Number of Receipt	March Settlement 1959	June Settlement 1959	Penalty	November Settlement 1959	Penalty	Collections to First Monday in January 1960	Penalty	Delinquent as First Monday in January 1960	Total Delinquent Tax and Penalty	REMARKS
		Dollars	Dollars	Dollars	Dollars	Dollars	Dollars	$ cts.	$ cts.	$ cts.	$ cts.					$ cts.	$ cts.	$ cts.	$ cts.	$ cts.	$ cts.	$ cts.	$ cts.	$ cts.	$ cts.	
1					H 184 / 210			100.10	1.36		101.46	1	2nd HALF PAID / 1st Half Paid	OCT 2 6 1959 / MAY 2 5 1959	15672 / 10216		50.73		50.73							11278
2					9			2.28	.06		2.34	2	PAID IN FULL	MAY 2 9 1959	10217		2.34									11300
3					H 5			1.28			1.28	3	PAID IN FULL	MAY 1 4 1959	7690		1.28									11291
4					9			2.25	.06		2.31	4	PAID IN FULL	APR 1 6 1959	5368		2.31									11306
5					H 4			1.02			1.02	5	PAID IN FULL	MAY 5 1959	7232		1.02									11307
6					H 4			1.02			1.02	6	PAID IN FULL	MAY 2 6 1959			1.02									11278
7					H 4			1.02			1.02	7	PAID IN FULL	MAY 2 6 1959	10291		1.02									"
8	SOLD FOR TAXES				6			1.56	.07		1.63	8	2nd HALF PAID / 1st Half Paid	OCT 3 0 1959 / MAY 2 9 1958	14946 / 3580		.51		.51			1.56				11308
9					H 4			1.02			1.02	9														11277
10					7			1.78	.04		1.82	10	PAID IN FULL	MAY 2 9 1959	10205		1.82									11301
11					7			1.78	.04		1.82	11	PAID IN FULL	MAY 1 6 1959	7836		1.82									11275
12												12														
13												13														
14												14														
15												15														
16												16														
17												17														
18												18														
19												19														
20												20														
					H 205 / 248 / 453			115.10	1.60		116.70						62.90		51.24			1.56				

Form 3C

LAKESIDE PARK

* Indicate Type of Property: R-Residential, C-Commercial, I-Industrial, U-Utility, ... L-Lakeshore, T-Timber, M-Mineral

	In Whose Name Assessed	To Whom Transferred	Description of Property: Subdivision	Sec. or Lot	Town or Block	Rng.	Number of Acres of Land: Acres	Tenths	No. School District	Indicate Type of Land Use	Indicate Type of Improvements	Indicate Type of Property	True and Full Valuations: Land Exclusive of Structures Used for Improvements (Dollars)	Buildings and Other Structures (Dollars)	Machinery Permanently Attached to Real Estate (Dollars)	Total True and Full Value (Dollars)	Assessed Valuations: Rural: Homestead Up to $4,000 20% (Dollars)	Rural: Over $4,000 and Non-Homestead 33⅓% (Dollars)	All Other: Timber Land Class 3a 20% (Dollars)	All Other: Homestead Up to $4,000 25% (Dollars)	All Other: Over $4,000 and Non-Homestead 40% (Dollars)	All Other: Machinery Permanently Attached to Real Estate 33⅓% (Dollars)	Total Assessed Value (Dollars)	Total Assessed Value as Equalized by the Board of Review (Dollars)	Final Equalized Value (Dollars)
			Lakeside Park																						
1	Delbert H & Maxine L Bridge		Outlot	a					118	40	00	C	120	630 / 480		1550	184	210					394		
2	Henry P. Rivas		Block #1 of Outlot	B						00	00	L	27			27		9					9		
3	Benjamin Magnuson		" 2 "	B						40	00	L	25			25	5						5		
4	A E & Helah Peterson		" 3 "	B						00	00	L	27			27		9					9		
5	Robert A & Myrtle Shaper		" 4 "	B						40	00	L	20			20	4						4		
6	A A H. Shaper		" 5 "	B						40	00	L	20			20	4						4		
7	" "		" 6 "	B						40	00	L	20			20	4						4		
8	A M. Kiechlin		" 7 "	B						00	00	T	18			18		6					6		
9	Carlton & Eden A Speck		" 8 "	B						40	00	T	20			20	4						4		
10	Rose Nicholson		" 9 "	B						00	00	T	21			21		7					7		
11	A. L. Erickson		" 10 "	B						00	00	T	21			21		7					7		
12																									
13																									
14																									
15																									
16																									
17																									
18																									
19																									
20																									
													329	1430		1769	205	248					453		

Valuations by School Districts as Equalized by Department of Taxation

	Sold for Taxes	District No. ..... Rate ..... Mills	District No. ..... Rate ..... Mills	District No. ..... Rate ..... Mills	District No. 11 Rate 25.5 Mills	District No. ..... Rate ..... Mills	District No. ..... Rate ..... Mills	Tax including State Homestead ..... Mills	State Tax on Non-Homestead 6.53 Mills	Special Taxes	Total Taxes		Paid	When Paid (Month Day Year)	Number of Receipt	March Settlement 1959	June Settlement 1959	Penalty	November Settlement 1959	Penalty	Collections to Five Monday in January 1960	Penalty	Delinquent on Five Monday in January 1960	Total Delinquent Tax and Penalty	Remarks
1					H 184 / 210			1001 0	136		1014 0	1	2nd HALF PAID / 1st Half Paid	OCT 2 6 1959 / MAY 2 9 1959	15692 / 10216		507 3		50 73						11298
2					9			228	06		234	2	PAID IN FULL	MAY 2 9 1959	10298		228								11300
3					H 5			128			128	3	PAID IN FULL	MAY 1 4 1959	7690		128								11299
4					9			228	06		234	4	PAID IN FULL	APR 1 0 1959	5368		2 34								11306
5					H 4			102			102	5	PAID IN FULL	MAY 5 1959	7232		102								11307
6					H 4			102			102	6	PAID IN FULL	MAY 2 6 1959	10291		102								11278
7					H 4			102			102	7	PAID IN FULL	MAY 2 6 1959			102								"
8	SOLD FOR TAXES				6			156	07		156	8	2nd HALF PAID	OCT 3 0 1959	11346							1 56			11308
9					H 4			102			102	9	2nd Half Paid / 1st Half Paid	[illegible] 1959 / 1958	3580		51		51						11277
10					7			178	04		182	10	PAID IN FULL	MAY 2 9 1959	10298		178								11301
11					7			178	04		182	11	PAID IN FULL	MAY 1 6 1959	7836		182								11295
12												12													
13												13													
14												14													
15												15													
16												16													
17												17													
18												18													
19												19													
20												20													
					H 205 / 248 / 453			1151 0	160		1167 0						6390		5124			1 56			

Assessment Roll and Tax List of Real Property in the Town of Shelter, Cass County, Minnesota, for Taxes for the Year 1958.

Form 3C BULLIS-BATE COMPANY, MINNEAPOLIS

LAKESHORE PARK

*Indicate Type of Property: R-Residential, C-Commercial, I-Industrial, U-Utility, F-Farm, L-Lakeshore, T-Timber, M-Mineral

	IN WHOSE NAME ASSESSED	TO WHOM TRANSFERRED	DESCRIPTION OF PROPERTY: SUBDIVISION	Sec. or Lot	Town or Block	Rng.	Number of Acres of Land: Acres	Number of Acres of Land: Mills	No. School District	Indicate Agricultural Land Taxed No	Indicate Agricultural Land Taxed No	Indicate Type of Property*	TRUE AND FULL VALUATIONS: LAND Exclusive of Structures and Improvements	BUILDINGS and Other Structures	MACHINERY Permanently Attached to Real Estate	TOTAL True and Full Value	ASSESSED VALUATIONS: RURAL: Homestead Up to $4,000 20%	RURAL: Over $4,000 and Non-Homestead 33⅓%	ALL OTHER: Timber Land Class 3c 20%	ALL OTHER: Homestead Up to $4,000 25%	ALL OTHER: Over $4,000 and Non-Homestead 40%	ALL OTHER: MACHINERY Permanently Attached to Real Estate 33⅓%	TOTAL ASSESSED VALUE	Total Assessed Value as Equalized by the Board of Review	FINAL EQUALIZED VALUE
							Acres	Mills					Dollars	Dollars	Dollars	Dollars	Dollars	Dollars	Dollars	Dollars	Dollars	Dollars	Dollars	Dollars	Dollars
1																									
2																									
3																									
4																									
5																									
6																									
7																									
8																									
9																									
10	Lot 10												24044	25545		49589	5536	7303					12839		
11																									
12																									
13																									
14																									
15																									
16																									
17																									
18																									
19																									
20			Total Acres				375.39																		

	SOLD FOR TAXES	VALUATIONS BY SCHOOL DISTRICTS AS EQUALIZED BY DEPARTMENT OF TAXATION: District No. Rate ... Mills	District No. Rate ... Mills	District No. Rate ... Mills	District No. Rate ... Mills	District No. Rate ... Mills	District No. Rate ... Mills	Tax including State Homestead ... Mills	State Tax on Non-Homestead ... Mills	SPECIAL TAXES	TOTAL TAXES		PAID	WHEN PAID			Number of Receipt	March Settlement 1959	June Settlement 1959	Penalty	November Settlement 1959	Penalty	Collections to Five Monday in January 1960	Penalty	Delinquent on First Monday in January 1960	Total Delinquent Tax and Penalty	REMARKS
		Dollars	Dollars	Dollars	Dollars	Dollars	Dollars	$ cts.	$ cts.	$ cts.	$ cts.			Month	Day	Year		$ cts.	$ cts.	$ cts.	$ cts.	$ cts.	$ cts.	$ cts.	$ cts.	$ cts.	
1												1															
2												2															
3												3															
4												4															
5												5															
6												6															
7												7															
8												8															
9												9															
10	Grand Totals											10															
11		X	3498	X	2043	5536		1616.82				11															
12		71 X	3866		3737	7303		1468.28				12															
13			7059		5780	12839		3085.10	47.90		3133.00	13															
14												14															
15												15															
16												16															
17												17															
18												18															
19												19															
20												20															