ASSESSMENT & TAX LIST

Slater

1953

INDEX TO SECTIONS

SECTION	PAGE
Sec. 1	
" 2	
" 3	
" 4	
" 5	
" 6	
" 7	
" 8	
" 9	
" 10	
" 11	
" 12	
" 13	
" 14	
" 15	
" 16	
" 17	
" 18	
" 19	
" 20	
" 21	
" 22	
" 23	
" 24	
" 25	
" 26	
" 27	
" 28	
" 29	
" 30	
" 31	
" 32	
" 33	
" 34	
" 35	
" 36	

For Convenience of Auditor in Showing Boundaries of School Districts

Township No. ..... *Range No.* ..... *Mer. P. M.*

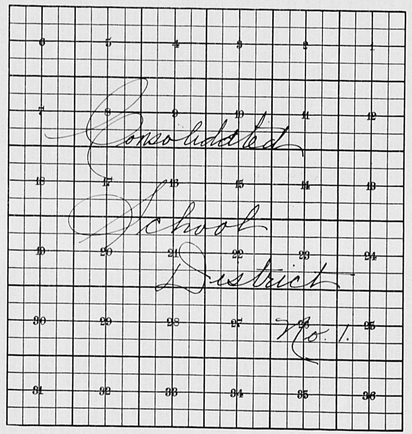

Returns Showing Grain Received in or Handled by Elevators, Warehouses and Mills in the ..... of ..... in the County of ..... for the Year Ending May 1, 1953.

NAMES OF OWNERS	ADDRESS	Bushels of Wheat	Bushels of Soy Beans	Bushels of Flax	Total No. of Bushels of Wheat, Soy Beans and Flax	★ Tax of 1/5 Mill per Bushel Dollars	Cts.	Bushels of Corn	Bushels of Barley	Bushels of Rye	Bushels of Oats	Bushels of Buckwheat	Bushels of all Other Grains	Total No. Bushels Corn, Barley, Rye, Oats, Buckwheat and all Other Grains	★ Tax of 1/5 Mill Per Bushel Dollars	Cts.	★ Total Tax Dollars	Cts.	REMARKS

Note ★ Assessors will not fill these Columns

REAL PROPERTY BECOMING SUBJECT TO TAXATION SINCE THE LAST PREVIOUS ASSESSMENT OR OMITTED FROM ASSESSMENT ROLLS THE PREVIOUS YEARS.

Assessment of Taxable Real Property in the _____ of _____, County of _____, Minn., for the Year 1953.

Form 3A

	NAME OF OWNER	School District	DESCRIPTION OF PROPERTY: SUBDIVISION	Sec. or Lot	Twp. or Block	Rng.	Number of Acres of Land: Acres	100ths	Indicate Homestead Tax by Yes	Indicate Agricultural Tax by Yes	BY WHOM VALUED	TRUE AND FULL VALUATIONS: LAND Exclusive of Structures and Improvements (Dollars)	BUILDINGS and Other Structures (Dollars)	MACHINERY Permanently Attached to Real Estate (Dollars)	TOTAL True and Full Value (Dollars)	ASSESSED VALUATIONS: RURAL: Homestead Up to $4,000 20% (Dollars)	RURAL: Over $4,000 and Non-Homestead 331/3% (Dollars)	ALL OTHER: Homestead Up to $4,000 25% (Dollars)	ALL OTHER: Over $4,000 and Non-Homestead 40% (Dollars)	MACHINERY Permanently Attached to Real Estate 331/3% (Dollars)	TOTAL ASSESSED VALUE (Dollars)	FINAL EQUALIZED VALUE (Dollars)
1											State											
											County											
											Local Bd.											
											Assessor											
2											State											
											County											
											Local Bd.											
											Assessor											
3											State											
											County											
											Local Bd.											
											Assessor											
4											State											
											County											
											Local Bd.											
											Assessor											
5											State											
											County											
											Local Bd.											
											Assessor											
6											State											
											County											
											Local Bd.											
											Assessor											
7											State											
											County											
											Local Bd.											
											Assessor											
8											State											
											County											
											Local Bd.											
											Assessor											
			Total No. of Acres _____								State											
			Total Value as Equalized by								County											
											Local Bd.											
			Total Value as Assessed by								Assessor											

SUMMARY OF TAX COLLECTION

Original Levy	$ 4009.82	
Additions	$	
		$ 4009.82
Abatements	$ 133.92	
		$ 3875.90

COLLECTIONS

March Settlement	$ 651.44	
June Settlement	$ 1534.47	
November Settlement	$ 865.77	
January Settlement	$ 67.64	$ 3118.88
		$ 757.02
Over Collected	$ 28.36	
Under Collected	$	
Delinquent	$	$ 757.02
Total		$ 3875.90

Assessment of T

NAME OF OWNER

TABULAR SCHEDULE OF VALUATIONS, RATES AND TAXES

LEVIED IN THE Town OF Slater COUNTY OF CASS, STATE OF MINNESOTA

School District No.	Valuation by School Districts: Agricultural Lands (Dollars)	Non-Agricultural Lands (Dollars)	Personal Property (Dollars)	Total Value of all Property except Money and Credits (Dollars)	Rate of State Taxes: Total Rate of State Tax (Mills)	Rate of County Taxes: Rev. (Mills)	R. & B. (Mills)	Welfare (Mills)	Bonds and Int. (Mills)	R & B. Sky. (Mills)	(Mills)	Total Rate of County Tax (Mills)	Rate of Town Taxes: Rev. (Mills)	R. & B. (Mills)	Drag Tax (Mills)	State Loan (Mills)	Fire Patrol (Mills)	B. & Int. (Mills)	(Mills)	(Mills)	Total Rate of Town Tax (Mills)
C1	7757	3863	1567 / 1263	14450	H. 5.28	28.3	15.9	50.52	10.69	2.		107.41	6.9	13.8	1.		6.9	24.3			52.9
			2830																		
					N. H. 4.66 / 9.94																

School District No.	Rate of School Taxes: Local 1 Mill (Mills)	Special (Mills)	State Loan (Mills)	Deficiency (Mills)	Tuition (Mills)	Transportation (Mills)	C.O. (Mills)	B.&I. (Mills)	Total Rate of Sch'l Tax (Mills)	Total Rate of all Taxes (Mills)
C1	1.	25.	9.3	42.		2.	5.7	15.3	100.3	265.89
	1.	50.	9.3	42.		2.	5.7	15.3	125.3	290.89

Assessed Value	Rural	All Other	Personal Property	Total
Homestead	5941			5941
Non-Homestead	5679		2830	8509
Total	11620		2830	14450

TAXES LEVIED

Local 1 Mill (Mills)	Special (Mills)	State Loan (Mills)	Def. (Mills)	Transp. (Mills)	C.O. (Mills)	B.&I. (Mills)	Total School Taxes
932	23310	8671	39161	1865	5315	14266	93520
513	25630	4767	21529	1025	2922	7843	64229
1445	48940	13438	60690	2890	8237	22109	157749

ALL OTHER TAXES

Funds	Rate	Amounts
State—Non-Homestead,		3964
State—Homestead,		7630
County Revenue,		40890
County Road and Bridge,		22973
County Welfare,		73000
Bonds and Interest		15446
R. & B. Sinking		2890
		155199
Town Revenue,		9970
Town Road and Bridge,		19941
Town Drag,		1445
Town State Loan,		
Fire Patrol		9971
Bond & Interest		35113
		76440
School Local 1 Mill,		1445
School Special,		48940
School State Loan,		13438
Deficiency		60690
Tuition		
Transportation		2890
Capital Outlay		8237
Bond & Interest		22109
		157749
		400982

Total Taxes Real Estate 3212.72
Pers. Prop. 797.10
Total 4009.82

Total Number of Acres 3844.85

Total Levy, $4009.82

State of Minnesota, } ss. I, L. C. Peterson

COUNTY OF CASS Auditor of said County and State aforesaid, do hereby certify that the foregoing is a true and correct Schedule, showing the valuation of all the taxable property, in the town of Slater, in said County, the several rates of Taxation and Totals of the several Tax Funds levied thereon for the year A. D. 1953.

Witness my hand and official seal, this 18th day of December A. D. 1953

L. C. Peterson County Auditor.
By Helen Tibbles Deputy

SEAL

Lakeside Park

Assessment of T

Form 34 MULTI-DATA COMPANY, MINNEAPOLIS

NAME OF OWNER

COLLECTIONS OF TAXES OF 1953 Town OF Slater CASS COUNTY, MINNESOTA

FUNDS	MARCH SETTLEMENT 1953	JUNE SETTLEMENT 1953	NOV. SETTLEMENT 1953	Amount Collected from Nov. 15-47 to 1st Monday in Jan. 1955	REDUCTIONS	Total Reductions and Collected	BALANCE UNCOLLECTED	ADDITIONS	Total Uncollected to First Monday in January, 19
State—Non-Homestead,	1907	1353	475	36					
State—Homestead,	1203	2406	1073	134					
County Revenue,	6946	15577	8767	716					
County Road and Bridge,	3621	7752	5038	402					
County Welfare,	11707	27787	16007	1279					
County Bond and Interest,	2435	5784	3387	270					
R & B. Sinking	456	1101	634	51					
Town Revenue,	1572	3798	2186	175					
Town Road and Bridge,	5143	12516	7372	589					
Town Drag,	228	550	317	25					
Town State Loan,									
Fire	1572	3798	2186	175					
R. & B.	5535	13375	7699	615					
School Local 1 Mill,	228	551	317	25					
School Special,	9224	19499	9776	633					
School State Loan,	2118	5119	2947	235					
Deficiency	9566	23118	13308	1063					
Tuition									
Transportation	455	1101	634	51					
R. & B.	3484	8422	4848	387					
C. O.	1298	3137	1806	144					
	65160	157447	86577	6764					

		LOCAL 1 MILL	SPECIAL	STATE LOAN	Deficiency	Transport.	R & B.	C. O.	TOTALS
MARCH SETTLEMENT	School District No. 2-C1	87	2164	805	3636	173	1324	483	8672
	2a-C1	141	7060	1313	5930	282	2160	805	17691
	Totals	228	9224	2118	9566	455	3484	1298	26363
JUNE SETTLEMENT	School District No. 2a C1	230	11477	2135	7641	459	3512	1308	28762
	2 C1	321	8022	2984	13477	642	4910	1829	32185
	Totals	551	19499	5119	23118	1101	8422	3137	60947
NOVEMBER SETTLEMENT	School District No. 2 C1	243	6065	2256	10189	485	3712	1383	24333
	2a C1	74	3711	691	3119	149	1136	423	9303
	Totals	317	9776	2947	13308	634	4848	1806	33636
NOVEMBER to JANUARY	School District No. 2 C1	25	633	235	1063	51	387	144	2538
	Totals	25	633	235	1063	51	387	144	2538
ADDITIONS	School District No.								
	Totals								
REDUCTIONS	School District No.								
	Totals								

Lakeside Park

Assessment Roll and Tax List of Real Property in the Town of Slater

Cass County, Minnesota, for Taxes for the Year 1953.

Form SCT (51) Wilde-Sive Minneapolis

	IN WHOSE NAME ASSESSED	TO WHOM TRANSFERRED	DESCRIPTION OF PROPERTY: SUBDIVISION	Sec. or Lot	Town or Block	Rng.	Number of Acres of Land: Acres	Number of Acres of Land: Hdths	Indicate Homestead Yes or No	Indicate Agricultural Yes or No	No. School District	TRUE AND FULL VALUATIONS: LAND Exclusive of Structures and Improvements (Dollars)	TRUE AND FULL VALUATIONS: BUILDINGS and Other Structures (Dollars)	TRUE AND FULL VALUATIONS: MACHINERY Permanently Attached to Real Estate (Dollars)	TRUE AND FULL VALUATIONS: TOTAL True and Full Value (Dollars)	ASSESSED VALUATIONS: RURAL: Homestead Up to $4,000 20% (Dollars)	ASSESSED VALUATIONS: RURAL: Over $4,000 and Non-Homestead 33⅓% (Dollars)	ASSESSED VALUATIONS: ALL OTHER: Homestead Up to $4,000 25% (Dollars)	ASSESSED VALUATIONS: ALL OTHER: Over $4,000 and Non-Homestead 40% (Dollars)	ASSESSED VALUATIONS: MACHINERY Permanently Attached to Real Estate 33⅓% (Dollars)	TOTAL ASSESSED VALUE (Dollars)	Total Amount Value as Equalized by the Board of Review (Dollars)	FINAL EQUALIZED VALUE (Dollars)
	U. S. of America		1 ~~NE¼ of NE¼~~ Lot 1	1	14	22	6	1														
	U. S. of America		2 NW¼ of NE¼ Lot 2																			
	U. S. of America		3 SW¼ of NE¼																			
2	State of Minnesota		4 SE¼ of NE¼																			
			5																			
	U. S. of America		6 ~~NE¼ of NW¼~~ Lot 3																			
3	U. S. of America		7 ~~NW¼ of NW¼~~ Lot 4																			
	U. S. of America		8 SW¼ of NW¼																			
4	State of Minnesota		9 SE¼ of NW¼																			
			10																			
5	State of Minnesota		11 NE¼ of SW¼																			
	State of Minnesota		12 NW¼ of SW¼																			
	U. S. of America		13 SW¼ of SW¼																			
6	State of Minnesota		14 SE¼ of SW¼																			
			15																			
7	State of Minnesota		16 NE¼ of SE¼																			
	State of Minnesota		17 NW¼ of SE¼																			
8	State of Minnesota		18 SW¼ of SE¼																			
	State of Minnesota		19 ~~SE¼ of SE¼~~ Lot 5																			
			20																			

	SOLD FOR TAXES	VALUATIONS BY SCHOOL DISTRICTS AS EQUALIZED BY DEPARTMENT OF TAXATION: District No. / Rate Mills	Tax including State Homestead Mills	State Tax on Non-Homestead Mills	SPECIAL TAXES	TOTAL TAXES		PAID	WHEN PAID: Month Day Year	Number of Receipt	March Settlement 1954	June Settlement 1954	Penalty	November Settlement 1954	Penalty	Collections to First Monday in January 1955	Penalty	Delinquent on First Monday in January 1955	Penalty	Total Delinquent Tax and Penalty	REMARKS
		Dollars	$ cts.	$ cts.	$ cts.	$ cts.					$ cts.	$ cts.	$ cts.	$ cts.	$ cts.	$ cts.	$ cts.	$ cts.	$ cts.	
1							1														
2							2														
3							3														
4							4														
5							5														
6							6														
7							7														
8							8														
9							9														
10							10														
11							11														
12							12														
13							13														
14							14														
15							15														
16							16														
17							17														
18							18														
19							19														
20							20														

Lakeside Park

Assessment Roll and Tax List of Real Property in the Town of Slater

Cass County, Minnesota, for Taxes for the Year 1953.

Form 5CD (53) WILLIS-GAVE COMPANY, MINNEAPOLIS

	IN WHOSE NAME ASSESSED	TO WHOM TRANSFERRED	DESCRIPTION OF PROPERTY: SUBDIVISION	Sec. or Lot	Town or Block	Rng.	Number of Acres of Land: Acres	100ths	No. School District	Ind. Res. Tax Exempt Tax Yes or No	Ind. Agr. Land Tax Yes or No	TRUE AND FULL VALUATIONS: LAND Exclusive of Structures and Improvements (Dollars)	BUILDINGS and Other Structures (Dollars)	MACHINERY Permanently Attached to Real Estate (Dollars)	TOTAL True and Full Value (Dollars)	ASSESSED VALUATIONS: RURAL: Homestead Up to $4,000 20% (Dollars)	RURAL: Over $4,000 and Non-Homestead 33⅓% (Dollars)	ALL OTHER: Homestead Up to $4,000 25% (Dollars)	ALL OTHER: Over $4,000 and Non-Homestead 40% (Dollars)	MACHINERY Permanently Attached to Real Estate 33⅓% (Dollars)	TOTAL ASSESSED VALUE (Dollars)	Total Assessed Value as Equalized by the Board of Review (Dollars)	FINAL EQUALIZED VALUE (Dollars)
	U. S. Of America		1 NE¼ of NW¼ Lot 1	2	142	26	6.1																
	U. S. Of America		2 NW¼ of NE¼ Lot 2																				
	State of Minnesota		3 SW¼ of NE¼																				
2	U. S. Of America		4 SE¼ of NE¼																				
			5																				
	U. S. Of America		6 NE¼ of NW¼ Lot 3																				
3	State of Minnesota		7 NW¼ of NW¼ Lot 4																				
	State of Minnesota		8 SW¼ of NW¼ Lot 5																				
4	State of Minnesota		9 SE¼ of NW¼ Lot 6																				
			10																				
5	[illegible]		11 NE¼ of SW¼																				
	State of Minnesota		12 NW¼ of SW¼ Lot 10																				
	U. S. of America		13 SW¼ of SW¼																				
6	Chas Anderson		14 SE¼ of SW¼ Lot 9				29.75																
			15																				
7	U. S. Of America		16 NE¼ of SE¼																				
	State of Minnesota		17 NW¼ of SE¼ Lot 7																				
8	U. S. of America		18 SW¼ of SE¼ Lot 8																				
	U. S. of America		19 SE¼ of SE¼																				
			20																				
							29.75																

	SOLD FOR TAXES	VALUATIONS BY SCHOOL DISTRICTS AS EQUALIZED BY DEPARTMENT OF TAXATION: District No. / Rate ... Mills (Dollars)	District (Dollars)	District (Dollars)	District (Dollars)	District (Dollars)	Tax including State Homestead ... Mills ($ cts.)	State Tax on Non-Homestead ... Mills ($ cts.)	SPECIAL TAXES ($ cts.)	TOTAL TAXES ($ cts.)	PAID	WHEN PAID: Month Day Year	Number of Receipt	March Settlement 1954 ($ cts.)	June Settlement 1954 ($ cts.)	Penalty ($ cts.)	November Settlement 1954 ($ cts.)	Penalty ($ cts.)	Collections to First Monday in January 1953 ($ cts.)	Penalty ($ cts.)	Delinquent on First Monday in January 1953 ($ cts.)	Total Delinquent Tax and Penalty ($ cts.)	REMARKS
1																							
2																							
3																							
4																							
5																							
6																							
7																							
8																							
9																							
10																							
11																							
12																							
13																							
14		#37			984					984	PAID IN FULL AUG 17 1954	2441				984 25							
15																							
16																							
17																							
18																							
19																							
20																							
		#37			984					984						984							

Assessment Roll and Tax List of Real Property in the Town of Slater,

Form SCD (51) WILDE-SITE PRINTER, MINNEAPOLIS

Cass County, Minnesota, for Taxes for the Year 1953.

	IN WHOSE NAME ASSESSED	TO WHOM TRANSFERRED	DESCRIPTION OF PROPERTY: SUBDIVISION	Sec. or Lot	Town or Block	Rng.	Number of Acres of Land: Acres	100ths	No. School District	Indicate Homestead Tax by Yes or No	Indicate Agricultural Tax by Yes or No	TRUE AND FULL VALUATIONS: LAND Exclusive of Structures and Improvements (Dollars)	BUILDINGS and Other Structures (Dollars)	MACHINERY Permanently Attached to Real Estate (Dollars)	TOTAL True and Full Value (Dollars)	ASSESSED VALUATIONS: RURAL: Homestead Up to $4,000 20% (Dollars)	RURAL: Over $4,000 and Non-Homestead 33⅓% (Dollars)	ALL OTHER: Homestead Up to $4,000 25% (Dollars)	ALL OTHER: Over $4,000 and Non-Homestead 40% (Dollars)	MACHINERY Permanently Attached to Real Estate 33⅓% (Dollars)	TOTAL ASSESSED VALUE (Dollars)	Total Assessed Value as Equalized by the Board of Review (Dollars)	FINAL EQUALIZED VALUE (Dollars)
1	U. S. of America		NE¼ of NE¼ Lot 1	3	142	26		6.1															
2	State of Minnesota		NW¼ of NE¼ Lot 2																				
3	U. S. of America		SW¼ of NE¼																				
4	U. S. of America		SE¼ of NE¼																				
5																							
6	Josef Nilsson		NE¼ of NW¼ Lot 3				41	51		No													
7	U. S. of America		NW¼ of NW¼ Lot 4																				
8	State of Minnesota		SW¼ of NW¼ Lot 5																				
9	U. S. of America		SE¼ of NW¼ Lot 6																				
10																							
11	U. S. of America		NE¼ of SW¼ Lot 7																				
12	U. S. of America		NW¼ of SW¼ Lot 9																				
13	U. S. of America		SW¼ of SW¼																				
14	U. S. of America		SE¼ of SW¼ Lot 8																				
15																							
16	U. S. of America		NE¼ of SE¼ Lot 10																				
17	U. S. of America		NW¼ of SE¼																				
18	U. S. of America		SW¼ of SE¼																				
19	U. S. of America		SE¼ of SE¼																				
20							41	51															

	SOLD FOR TAXES	VALUATIONS BY SCHOOL DISTRICTS AS EQUALIZED BY DEPARTMENT OF TAXATION: District No. / Rate Mills (Dollars)	District No. / Rate Mills (Dollars)	District No. / Rate Mills (Dollars)	District No. / Rate Mills (Dollars)	District No. / Rate Mills (Dollars)	Tax including State Homestead Mills ($ cts.)	State Tax on Non-Homestead Mills ($ cts.)	SPECIAL TAXES ($ cts.)	TOTAL TAXES ($ cts.)	PAID	WHEN PAID: Month	Day	Year	Number of Receipt	March Settlement 1954 ($ cts.)	June Settlement 1954 ($ cts.)	Penalty ($ cts.)	November Settlement 1954 ($ cts.)	Penalty ($ cts.)	Collections to First Monday in January 1955 ($ cts.)	Penalty ($ cts.)	Delinquent on First Monday in January 1955 ($ cts.)	Total Delinquent Tax and Penalty ($ cts.)	REMARKS
1																									
2																									
3																									
4																									
5																									
6		40					10 64	18		10 82	PAID IN FULL	1954	12	00		10 82									
7																									
8																									
9																									
10																									
11																									
12																									
13																									
14																									
15																									
16																									
17																									
18																									
19																									
20		40					10 64	18		10 82							10 82								

Assessment Roll and Tax List of Real Property in the Town of Slater, Cass County, Minnesota, for Taxes for the Year 1953.

Form 3CD (53) WILSON-DYE ENGRAV, MINNEAPOLIS

	IN WHOSE NAME ASSESSED	TO WHOM TRANSFERRED	DESCRIPTION OF PROPERTY: SUBDIVISION	Sec. or Lot	Town or Block	Rng.	Number of Acres of Land: Acres	100ths	No. School District	Individual Personal Tax or No.	Individual Real Tax or No.	TRUE AND FULL VALUATIONS: LAND Exclusive of Structures and Improvements	BUILDINGS and Other Structures	MACHINERY Permanently Attached to Real Estate	TOTAL True and Full Value	ASSESSED VALUATIONS: RURAL: Homestead Up to $4,000 20%	RURAL: Over $4,000 and Non-Homestead 33⅓%	ALL OTHER: Homestead Up to $4,000 25%	ALL OTHER: Over $4,000 and Non-Homestead 40%	MACHINERY Permanently Attached to Real Estate 33⅓%	TOTAL ASSESSED VALUE	Total Assessed Value as Equalized by the Board of Review	FINAL EQUALIZED VALUE
							Acres	100ths				Dollars	Dollars	Dollars	Dollars	Dollars	Dollars	Dollars	Dollars	Dollars	Dollars	Dollars	Dollars
	U. S. of America		1 NE¼ of NE¼ Lot 1	H	142	26			6-1														
	State of Minnesota		2 NW¼ of NE¼ Lot 2																				
	State of Minnesota		3 SW¼ of NE¼																				
2	State of Minnesota		4 SE¼ of NE¼																				
			5																				
	State of Minnesota		6 NE¼ of NW¼ Lot 3																				
3	State of Minnesota		7 NW¼ of NW¼ Lot 4																				
	State of Minnesota		8 SW¼ of NW¼																				
4	State of Minnesota		9 SE¼ of NW¼																				
			10																				
5	U. S. of America		11 NE¼ of SW¼																				
	U. S. of America		12 NW¼ of SW¼																				
6	U. S. of America		13 SW¼ of SW¼																				
	U. S. of America		14 SE¼ of SW¼																				
			15																				
7	U. S. of America		16 NE¼ of SE¼																				
	U. S. of America		17 NW¼ of SE¼																				
8	U. S. of America		18 SW¼ of SE¼																				
	U. S. of America		19 SE¼ of SE¼																				
			20																				

	SOLD FOR TAXES	VALUATIONS BY SCHOOL DISTRICTS AS EQUALIZED BY DEPARTMENT OF TAXATION: District No.... Rate.... Mills	District No.... Rate.... Mills	District No.... Rate.... Mills	District No.... Rate.... Mills	District No.... Rate.... Mills	District No.... Rate.... Mills	Tax including State Homestead ....Mills	State Tax on Non-Homestead .....Mills	SPECIAL TAXES	TOTAL TAXES		PAID	WHEN PAID: Month Day Year	Number of Receipt	March Settlement 1954	June Settlement 1954	Penalty	November Settlement 1954	Penalty	Collections to First Monday in January 1955	Penalty	Delinquent on First Monday in January 1955	Total Delinquent Tax and Penalty	REMARKS
		Dollars	Dollars	Dollars	Dollars	Dollars	Dollars	$ cts.	$ cts.	$ cts.	$ cts.					$ cts.	$ cts.	$ cts.	$ cts.	$ cts.	$ cts.	$ cts.	$ cts.	$ cts.	
1												1													
2												2													
3												3													
4												4													
5												5													
6												6													
7												7													
8												8													
9												9													
10												10													
11												11													
12												12													
13												13													
14												14													
15												15													
16												16													
17												17													
18												18													
19												19													
20												20													

Lakeside Park

Assessment Roll and Tax List of Real Property in the Town of Slater

Cass County, Minnesota, for Taxes for the Year 1953.

Form SCD (53) 30,000-8-53 Govt. Printing Office

	IN WHOSE NAME ASSESSED	TO WHOM TRANSFERRED	DESCRIPTION OF PROPERTY: SUBDIVISION	Sec. or Lot	Town or Block	Rng.	Number of Acres of Land: Acres	Number of Acres of Land: 100ths	No. School District	Indicate Homestead Tax Yes or No	Indicate Agricultural Tax Yes or No	TRUE AND FULL VALUATIONS: LAND Exclusive of Structures and Improvements (Dollars)	TRUE AND FULL VALUATIONS: BUILDINGS and Other Structures (Dollars)	TRUE AND FULL VALUATIONS: MACHINERY Permanently Attached to Real Estate (Dollars)	TRUE AND FULL VALUATIONS: TOTAL True and Full Value (Dollars)	ASSESSED VALUATIONS: RURAL: Homestead Up to $4,000 20% (Dollars)	ASSESSED VALUATIONS: RURAL: Over $4,000 and Non-Homestead 33⅓% (Dollars)	ASSESSED VALUATIONS: ALL OTHER: Homestead Up to $4,000 25% (Dollars)	ASSESSED VALUATIONS: ALL OTHER: Over $4,000 and Non-Homestead 40% (Dollars)	ASSESSED VALUATIONS: MACHINERY Permanently Attached to Real Estate 33⅓% (Dollars)	ASSESSED VALUATIONS: TOTAL ASSESSED VALUE (Dollars)	Total Assessed Value as Equalized by the Board of Review (Dollars)	FINAL EQUALIZED VALUE (Dollars)
1	U. S. of America		NE¼ of NE¼ Lot 1	5	142	26		6.1														
2	U. S. of America		NW¼ of NE¼ Lot 2																			
3	U. S. of America		SW¼ of NE¼																			
4	U. S. of America		SE¼ of NE¼																			
5																						
6	U. S. of America		NE¼ of NW¼ Lot 3																			
7	U. S. of America		NW¼ of NW¼ Lot 4																			
8	U. S. of America		SW¼ of NW¼																			
9	U. S. of America		SE¼ of NW¼																			
10																						
11	U. S. of America		NE¼ of SW¼																			
12	U. S. of America		NW¼ of SW¼																			
13	U. S. of America		SW¼ of SW¼ Lot 5																			
14	U. S. of America		SE¼ of SW¼																			
15																						
16	U. S. of America		NE¼ of SE¼																			
17	U. S. of America		NW¼ of SE¼																			
18	U. S. of America		SW¼ of SE¼																			
19	U. S. of America		SE¼ of SE¼																			
20																						

	SOLD FOR TAXES	VALUATIONS BY SCHOOL DISTRICTS AS EQUALIZED BY DEPARTMENT OF TAXATION: District No. ..... Rate ..... Mills (Dollars)	District No. ..... Rate ..... Mills (Dollars)	District No. ..... Rate ..... Mills (Dollars)	District No. ..... Rate ..... Mills (Dollars)	District No. ..... Rate ..... Mills (Dollars)	District No. ..... Rate ..... Mills (Dollars)	Tax including State Homestead ..... Mills ($ cts.)	State Tax on Non-Homestead ..... Mills ($ cts.)	SPECIAL TAXES ($ cts.)	TOTAL TAXES ($ cts.)	PAID	WHEN PAID: Month	Day	Year	Number of Receipt	March Settlement 1954 ($ cts.)	June Settlement 1954 ($ cts.)	Penalty ($ cts.)	November Settlement 1954 ($ cts.)	Penalty ($ cts.)	Collections to First Monday in January 1953 ($ cts.)	Penalty ($ cts.)	Delinquent on First Monday in January 1953 ($ cts.)	Total Delinquent Tax and Penalty ($ cts.)	REMARKS
1																										
2																										
3																										
4																										
5																										
6																										
7																										
8																										
9																										
10																										
11																										
12																										
13																										
14																										
15																										
16																										
17																										
18																										
19																										
20																										

Lakeside Park

Assessment Roll and Tax List of Real Property in the Town of Shiloh

Cass County, Minnesota, for Taxes for the Year 1953.

Form 5CD (53) MUM-SYE-NEWSON, MINNEAPOLIS

	IN WHOSE NAME ASSESSED	TO WHOM TRANSFERRED	DESCRIPTION OF PROPERTY: SUBDIVISION	Sec. or Lot	Town or Block	Rng.	Number of Acres of Land: Acres	100ths	Indicates Land Classified as Tax Free	Indicates Land Classified as Forest Land Tax or Reduction	No. School District	TRUE AND FULL VALUATIONS: LAND Exclusive of Structures and Improvements	BUILDINGS and Other Structures	MACHINERY Permanently Attached to Real Estate	TOTAL True and Full Value	ASSESSED VALUATIONS: RURAL: Homestead Up to $4,000 20%	RURAL: Over $4,000 and Non-Homestead 33⅓%	ALL OTHER: Homestead Up to $4,000 25%	ALL OTHER: Over $4,000 and Non-Homestead 40%	MACHINERY Permanently Attached to Real Estate 33⅓%	TOTAL ASSESSED VALUE	Total Assessed Value as Equalized by the Board of Review	FINAL EQUALIZED VALUE
												Dollars	Dollars	Dollars	Dollars	Dollars	Dollars	Dollars	Dollars	Dollars	Dollars	Dollars	Dollars
1	U. S. of America		NE¼ of NE¼ Lot 1	6	14	26		6.1															
2	State of Minnesota		NW¼ of NE¼ Lot 2																				
3	Elga Shiloh		SW¼ of NE¼				40																
4	U. S. of America		SE¼ of NE¼																				
5																							
6	State of Minnesota		NE¼ of NW¼ Lot 3																				
7	State of Minnesota		NW¼ of NW¼ Lot 4																				
8	State of Minnesota		SW¼ of NW¼ Lot 5																				
9	State of Minnesota		SE¼ of NW¼																				
10																							
11	State of Minnesota		NE¼ of SW¼																				
12	State of Minnesota		NW¼ of SW¼ Lot 6																				
13	U. S. of America		SW¼ of SW¼ Lot 7																				
14	U. S. of America		SE¼ of SW¼																				
15																							
16	U. S. of America		NE¼ of SE¼																				
17	Elga Shiloh		NW¼ of SE¼				40		"														
18	State of Minnesota		SW¼ of SE¼																				
19	U. S. of America		SW¼ of SE¼ Lot 8																				
20																							
							80																

	SOLD FOR TAXES	VALUATIONS BY SCHOOL DISTRICTS AS EQUALIZED BY DEPARTMENT OF TAXATION: District No. / Rate ... Mills	Tax including State Homestead ... Mills	State Tax on Non-Homestead ... Mills	SPECIAL TAXES	TOTAL TAXES	PAID	WHEN PAID: Month Day Year	Number of Receipt	March Settlement 1954	June Settlement 1954	Penalty	November Settlement 1954	Penalty	Collections to First Monday in January 1955	Penalty	Delinquent on First Monday in January 1955	Total Delinquent Tax and Penalty	REMARKS
		Dollars	$ cts.	$ cts.	$ cts.	$ cts.				$ cts.	$ cts.	$ cts.	$ cts.	$ cts.	$ cts.	$ cts.	$ cts.	$ cts.	
1																			
2																			
3	SOLD FOR TAXES	H 85	2260			2260	PAID IN FULL	FEB 27 1954	2573	2260									
4																			
5																			
6																			
7																			
8																			
9																			
10																			
11																			
12																			
13																			
14																			
15																			
16																			
17	SOLD FOR TAXES	A 40	1064			1064	PAID IN FULL	FEB 27 1954	2573	1064									
18																			
19																			
20		F 175	3324			3324				3324									

Lakeside Park

Assessment Roll and Tax List of Real Property in the Town of Slater

Cass County, Minnesota, for Taxes for the Year 1953.

	IN WHOSE NAME ASSESSED	TO WHOM TRANSFERRED	DESCRIPTION OF PROPERTY: SUBDIVISION	Sec. of Lot	Town or Block	Rng.	Number of Acres of Land: Acres	100ths	Ind. Sch. Dist. Homestead Tax or Re	Ind. Sch. Dist. Agricultural Tax or Re	TRUE AND FULL VALUATIONS: LAND Exclusive of Structures and Improvements	BUILDINGS and Other Structures	MACHINERY Permanently Attached to Real Estate	TOTAL True and Full Value	ASSESSED VALUATIONS: RURAL: Homestead Up to $4,000 20%	RURAL: Over $4,000 and Non-Homestead 33⅓%	ALL OTHER: Homestead Up to $4,000 25%	ALL OTHER: Over $4,000 and Non-Homestead 40%	MACHINERY Permanently Attached to Real Estate 33⅓%	TOTAL ASSESSED VALUE	Total Assessed Value as Equalized by the Board of Review	FINAL EQUALIZED VALUE
							Acres	100ths			Dollars	Dollars	Dollars	Dollars	Dollars	Dollars	Dollars	Dollars	Dollars	Dollars	Dollars	Dollars
1	Howard & Gladys L. Moody		NE¼ of NE¼ Lot 5	7	142	26	35	75	6	Yes												
2	" "		NW¼ of NE¼				40			"												
3	~~Peter J. Pohl~~ Myrtle R. Ward		SW¼ of NE¼				40			No												
4	~~Howard & Gladys L. Moody~~		SE¼ of NE¼				40			Yes												
5																						
6	John A. & Thelma M. Daniels		NE¼ of NW¼				40			"												
7	" "	"	NW¼ of NW¼ Lot 1				40	93		"												
8	State of Minnesota		SW¼ of NW¼ Lot 2																			
9	U. S. of America		SE¼ of NW¼																			
10																						
11	U. S. of America		NE¼ of SW¼																			
12	U. S. of America		NW¼ of SW¼ Lot 3																			
13	U. S. of America		SW¼ of SW¼ Lot 4																			
14	U. S. of America		SE¼ of SW¼																			
15																						
16	Howard & Gladys L. Moody		NE¼ of SE¼				40			Yes												
17	State of Minnesota		NW¼ of SE¼																			
18	~~Peter J. Pohl~~ Myrtle R. Ward		SW¼ of SE¼				40			No												
19	State of Minnesota		SE¼ of SE¼																			
20																						
							316	68														

	SOLD FOR TAXES	VALUATIONS BY SCHOOL DISTRICTS AS EQUALIZED BY DEPARTMENT OF TAXATION: District No. / Rate in Mills	Tax including State Homestead in Mills	State Tax on Non-Homestead 7.6 Mills	SPECIAL TAXES	TOTAL TAXES	PAID	WHEN PAID: Month Day Year	Number of Receipt	March Settlement 1954	June Settlement 1954	Penalty	November Settlement 1954	Penalty	Collections to First Monday in January 1955	Penalty	Delinquent on First Monday in January 1955	Total Delinquent Tax and Penalty	REMARKS
		Dollars / Mills	$ cts.	$ cts.	$ cts.	$ cts.				$ cts.	$ cts.	$ cts.	$ cts.	$ cts.	$ cts.	$ cts.	$ cts.	$ cts.	
1		320	8508			8508	1st Half Paid	MAY 26 1954	7282		4254		4254						
2		40	1064			1064	2nd Half Paid	OCT 29 1954	14389		532		532						
3	SOLD FOR TAXES	67	1782	32		1814												1814	
4		40	1064			1064	1st Half Paid	MAY 26 1954	7282		532		532						
							2nd Half Paid	OCT 29 1954	14389										
5																			
6		56	1462			1462	PAID IN FULL	DEC 18 1954	15451						2524		3702		
7		40	1064			1064	PAID IN FULL	DEC 18 1954	15451										
8																			
9																			
10																			
11																			
12																			
13																			
14																			
15																			
16		40	1064			1064	1st Half Paid	MAY 26 1954	7282		532		532						
							2nd Half Paid	OCT 29 1954	14389										
17																			
18	SOLD FOR TAXES	70	1862	32		1894												1894	
19																			
20																			
		535																	
		137																	
		672	17870	64		17934					5850		5850		2524		3702		

Assessment Roll and Tax List of Real Property in the Town of Slater

Cass County, Minnesota, for Taxes for the Year 1953.

Form 3CD (53) MUST HAVE ENVELOPE, UNFOLDED

IN WHOSE NAME ASSESSED	TO WHOM TRANSFERRED		DESCRIPTION OF PROPERTY: SUBDIVISION	Sec. or Lot	Town or Block	Rng.	Number of Acres of Land: Acres	100ths	Sch. District	Ind. Real Estate Taxes Now Due	Ind. Personal Property Taxes Now Due	TRUE AND FULL VALUATIONS: LAND Exclusive of Structures and Improvements	BUILDINGS and Other Structures	MACHINERY Permanently Attached to Real Estate	TOTAL True and Full Value	ASSESSED VALUATIONS: RURAL Homestead Up to $4,000 20%	RURAL Over $4,000 and Non-Homestead 33⅓%	ALL OTHER Homestead Up to $4,000 25%	ALL OTHER Over $4,000 and Non-Homestead 40%	MACHINERY Permanently Attached to Real Estate 33⅓%	TOTAL ASSESSED VALUE	Total Assessed Value as Equalized by the Board of Review	FINAL EQUALIZED VALUE
												Dollars	Dollars	Dollars	Dollars	Dollars	Dollars	Dollars	Dollars	Dollars	Dollars	Dollars
U. S. of America		1	NE¼ of NE¼	8	142	26		6.1														
U. S. of America		2	NW¼ of NE¼																			
U. S. of America		3	SW¼ of NE¼																			
U. S. of America		4	SE¼ of NE¼																			
		5																				
Mary E. & Elwyn L. Pohl		6	NE¼ of NW¼				52	43		Gfx												
U. S. of America		7	NW¼ of NW¼ Lot 1																			
Howard & Gladys I. Moody		8	SW¼ of NW¼				50	40		"												
Mary E. & Elwyn L. Pohl		9	SE¼ of NW¼				19	85		"												
		10																				
"	"	11	NE¼ of SW¼				46	30		"												
Howard & Gladys I. Moody		12	NW¼ of SW¼				46	30		"												
U. S. of America		13	N 7/3 SW¼ of SW¼ less E. 5 acs.																			
~~U. S. of America~~	E. Elwyn L. Pohl & Mary E. Pohl		SE¼ of SW¼																			
State of Minnesota		15	E. 5 acs. of N 7/3 of SW¼ of SW¼																			
U. S. of America		16	NE¼ of SE¼																			
Mary E. & Elwyn L. Pohl		17	NW¼ of SE¼				36	50		"												
"	"	18	SW¼ of SE¼				42	55		Gfx												
U. S. of America		19	SE¼ of SE¼																			
State of Minnesota		20	S 1/3 of SW¼ of SW¼																			
							394	23														

SOLD FOR TAXES	VALUATIONS BY SCHOOL DISTRICTS AS EQUALIZED BY DEPARTMENT OF TAXATION: District No. ..... Rate ..... Mills	Tax including State Homestead ..... Mills	State Tax on Non-Homestead ..... Mills	SPECIAL TAXES	TOTAL TAXES	PAID	WHEN PAID: Month Day Year	Number of Receipt	March Settlement 1954	June Settlement 1954	Penalty	November Settlement 1954	Penalty	Collections to First Monday in January 1955	Penalty	Delinquent on First Monday in January 1955	Total Delinquent Tax and Penalty	REMARKS
	Dollars	$ cts.	$ cts.	$ cts.	$ cts.				$ cts.	$ cts.	$ cts.	$ cts.	$ cts.	$ cts.	$ cts.	$ cts.	$ cts.	
1																		
2																		
3																		
4																		
5																		
6	42	11	16			11	16	2nd Half Paid	OCT 30 1954	16062								
								1st Half Paid	MAY 31 1954	11999		5 58		5 58				
7																		
8	50	13	30			13	30	1st Half Paid	MAY 26 1954	7812								
								2nd Half Paid	OCT 29 1954	14889		6 65		6 65				
9	49	13	02			13	02	2nd Half Paid	OCT 30 1954	16062								
								1st Half Paid	MAY 31 1954	11999		6 51		6 51				
10																		
11	391	10	396			10	396	2nd Half Paid	OCT 30 1954	16062								
								1st Half Paid	MAY 31 1954	11999		51 98		51 98				
12	46	12	24			12	24	1st Half Paid	MAY 26 1954	7812		6 12		6 12				
								2nd Half Paid	OCT 29 1954	14889								
13																		
14																		
15																		
16																		
17	36	9	58			9	58	2nd Half Paid	OCT 30 1954	16062								
								1st Half Paid	MAY 31 1954	11999		4 79		4 79				
18	44	11	70			11	70	2nd Half Paid	OCT 30 1954	16062								
								1st Half Paid	MAY 31 1954			5 85		5 85				
19																		
20																		
	658	17	496			17	496					8 748		8 748				

Lakeside Park

Assessment Roll and Tax List of Real Property in the Town of Slater,

Cass County, Minnesota, for Taxes for the Year 1953.

Form 5CD (53) WILLIAM-HAYS PRINTING, MINNEAPOLIS

IN WHOSE NAME ASSESSED	TO WHOM TRANSFERRED		DESCRIPTION OF PROPERTY: SUBDIVISION	Sec. or Lot	Town or Block	Rng.	Number of Acres of Land: Acres	100ths	No. School District	Ind. code (See second Tax or No.	Ind. code Agricultural Land Tax or No.	TRUE AND FULL VALUATIONS: LAND Exclusive of Structures and Improvements	BUILDINGS and Other Structures	MACHINERY Permanently Attached to Real Estate	TOTAL True and Full Value	ASSESSED VALUATIONS: RURAL: Homestead Up to $4,000 20%	RURAL: Over $4,000 and Non-Homestead 33⅓%	ALL OTHER: Homestead Up to $4,000 25%	ALL OTHER: Over $4,000 and Non-Homestead 40%	MACHINERY Permanently Attached to Real Estate 33⅓%	TOTAL ASSESSED VALUE	Total Assessed Value as Equalized by the Board of Review	FINAL EQUALIZED VALUE
												Dollars	Dollars	Dollars	Dollars	Dollars	Dollars	Dollars	Dollars	Dollars	Dollars	Dollars
U. S. of America		1	NE¼ of NE¼	9	142	26			6-1													
U. S. of America		2	NW¼ of NE¼																			
U. S. of America		3	SW¼ of NE¼																			
U. S. of America		4	SE¼ of NE¼																			
		5																				
U. S. of America		6	NE¼ of NW¼																			
U. S. of America		7	NW¼ of NW¼																			
U. S. of America		8	SW¼ of NW¼																			
U. S. of America		9	SE¼ of NW¼																			
		10																				
U. S. of America		11	NE¼ of SW¼																			
U. S. of America		12	NW¼ of SW¼																			
U. S. of America		13	SW¼ of SW¼																			
U. S. of America		14	SE¼ of SW¼																			
		15																				
U. S. of America		16	NE¼ of SE¼																			
U. S. of America		17	NW¼ of SE¼																			
U. S. of America		18	SW¼ of SE¼																			
U. S. of America		19	SE¼ of SE¼																			
		20																				

	SOLD FOR TAXES	VALUATIONS BY SCHOOL DISTRICTS AS EQUALIZED BY DEPARTMENT OF TAXATION: District No. ..... Rate ..... Mills	District No. ..... Rate ..... Mills	District No. ..... Rate ..... Mills	District No. ..... Rate ..... Mills	District No. ..... Rate ..... Mills	Tax including State Homestead ..... Mills	State Tax on Non-Homestead ..... Mills	SPECIAL TAXES	TOTAL TAXES	PAID	WHEN PAID: Month Day Year	Number of Receipt	March Settlement 1954	June Settlement 1954	Penalty	November Settlement 1954	Penalty	Collections to First Monday in January 1953	Penalty	Delinquent on First Monday in January 1953	Total Delinquent Tax and Penalty	REMARKS
		Dollars	Dollars	Dollars	Dollars	Dollars	$ cts.	$ cts.	$ cts.	$ cts.				$ cts.	$ cts.	$ cts.	$ cts.	$ cts.	$ cts.	$ cts.	$ cts.	
1																						
2																						
3																						
4																						
5																						
6																						
7																						
8																						
9																						
10																						
11																						
12																						
13																						
14																						
15																						
16																						
17																						
18																						
19																						
20																						

Lacenido Rink

Assessment Roll and Tax List of Real Property in the Town of Shiloh,

Form SCD (53) [illegible]

IN WHOSE NAME ASSESSED	TO WHOM TRANSFERRED		DESCRIPTION OF PROPERTY: SUBDIVISION	Sec. or Lot	Town or Block	Rng.	Number of Acres of Land: Acres	Number of Acres of Land: 100ths	Sch. District No.	Individual Homestead Tax or No	Individual Agricultural Tax or No	TRUE AND FULL VALUATIONS: LAND Exclusive of Structures and Improvements	TRUE AND FULL VALUATIONS: BUILDINGS and Other Structures	TRUE AND FULL VALUATIONS: MACHINERY Permanently Attached to Real Estate	TRUE AND FULL VALUATIONS: TOTAL True and Full Value	ASSESSED VALUATIONS: RURAL: Homestead Up to $4,000 20%	RURAL: Over $4,000 and Non-Homestead 33⅓%	ALL OTHER: Homestead Up to $4,000 25%	ALL OTHER: Over $4,000 and Non-Homestead 40%	MACHINERY Permanently Attached to Real Estate 33⅓%	TOTAL ASSESSED VALUE	Total Assessed Value as Equalized by the Board of Review	FINAL EQUALIZED VALUE
							Acres	100ths				Dollars	Dollars	Dollars	Dollars	Dollars	Dollars	Dollars	Dollars	Dollars	Dollars	Dollars	Dollars
U. S. of America		1	NE¼ of NE¼	10	142	26		6-1														
U. S. of America		2	NW¼ of NE¼																			
Carl & Freda Larson		3	10.63 acres of SW¼ of NE¼ Lot 3				10	63		Yes												
U. S. of America		4	SE¼ of NE¼																			
U. S. of America		5	Lot 3 less 10.63 acres																			
Carl & Freda Larson		6	NE¼ of NW¼				40			"												
"	"	7	NW¼ of NW¼				40			"												
"	"	8	SW¼ of NW¼				40			"												
"	"	9	~~SE¼ of NW¼~~ Lot 4				26	73		"												
		10																				
U. S. of America		11	~~NE¼ of SW¼~~ Lot 5																			
U. S. of America		12	NW¼ of SW¼																			
U. S. of America		13	SW¼ of SW¼																			
U. S. of America		14	~~SE¼ of SW¼~~ Lot 6																			
		15																				
U. S. of America		16	~~NE¼ of SE¼~~ Lot 1																			
U. S. of America		17	~~NW¼ of SE¼~~ Lot 2																			
		18	SW¼ of SE¼																			
		19	SE¼ of SE¼																			
		20																				
							154	21														

Cass County, Minnesota, for Taxes for the Year 1953.

	SOLD FOR TAXES	VALUATIONS BY SCHOOL DISTRICTS AS EQUALIZED BY DEPARTMENT OF TAXATION: District No. ..... Rate ..... Mills	District No. 44 Rate 45 Mills	District No. ..... Rate ..... Mills	District No. ..... Rate ..... Mills	District No. ..... Rate ..... Mills	Tax including State Homestead ..... Mills	State Tax on Non-Homestead ..... Mills	SPECIAL TAXES	TOTAL TAXES	PAID	WHEN PAID	Number of Receipt	March Settlement 1954	June Settlement 1954	Penalty	November Settlement 1954	Penalty	Collections to First Monday in January 1955	Penalty	Delinquent on First Monday in January 1955	Total Delinquent Tax and Penalty	REMARKS
		Dollars	Dollars	Dollars	Dollars	Dollars	$ cts.	$ cts.	$ cts.	$ cts.		Month Day Year		$ cts.	$ cts.	$ cts.	$ cts.	$ cts.	$ cts.	$ cts.	$ cts.	$ cts.	
1																							
2																							
3		#10					266			266	PAID IN FULL	OCT 30 1954					2 66						
4																							
5																							
6		#40					1064			1064	PAID IN FULL	OCT 30 1954					1064	2 14					
7		#40					1064			1064	PAID IN FULL	OCT 30 1954	16060				1064						
8		#40					1064			1064	PAID IN FULL	OCT 30 1954					1064						
9		#10					2658			2658	PAID IN FULL	OCT 30 1954					2658						
10																							
11																							
12																							
13																							
14																							
15																							
16																							
17																							
18																							
19																							
20																							
		#220					6116			6116							6116						

Lacenia Park

Assessment Roll and Tax List of Real Property in the Town of Slater

Cass County, Minnesota, for Taxes for the Year 1953.

Form SCD (53) WILLIAM GANE COMPANY, MINNEAPOLIS

	IN WHOSE NAME ASSESSED	TO WHOM TRANSFERRED	DESCRIPTION OF PROPERTY: SUBDIVISION	Sec. or Lot	Town or Block	Rng.	Number of Acres of Land: Acres	100ths	No. School District	Indicate Homestead Tax No	Indicate Agricultural Tax No	TRUE AND FULL VALUATIONS: LAND Exclusive of Structures and Improvements	BUILDINGS and Other Structures	MACHINERY Permanently Attached to Real Estate	TOTAL True and Full Value	ASSESSED VALUATIONS: RURAL: Homestead Up to $4,000 20%	RURAL: Over $4,000 and Non-Homestead 33⅓%	ALL OTHER: Homestead Up to $4,000 25%	ALL OTHER: Over $4,000 and Non-Homestead 40%	MACHINERY Permanently Attached to Real Estate 33⅓%	TOTAL ASSESSED VALUE	Total Assessed Value as Equalized by the Board of Review	FINAL EQUALIZED VALUE
												Dollars	Dollars	Dollars	Dollars	Dollars	Dollars	Dollars	Dollars	Dollars	Dollars	Dollars	Dollars
1	State of Minnesota		NE¼ of NE¼	11	142	26		61															
2	U. S. of America		NW¼ of NE¼ Lot 2																				
3	U. S. of America		SW¼ of NE¼																				
4	State of Minnesota		SE¼ of NE¼																				
5	State of Minnesota		Lot 1																				
6	Melan De Stroodt		NE¼ of NW¼ Lot 3				25.75	yes															
7	" "		NW¼ of NW¼				40	"															
8	U. S. of America		SW¼ of NW¼																				
9	U. S. of America		SE¼ of NW¼																				
10																							
11	Wm. C. Flach		NE¼ of SW¼				40	No															
12	" "		NW¼ of SW¼				40	"															
13	Clarence E. Vanatta		~~SW¼ of SW¼~~ Lot 4				37.25	yes															
14	" "		SE¼ of SW¼				40	"															
15																							
16	U. S. of America		NE¼ of SE¼																				
17	U. S. of America		NW¼ of SE¼																				
18	U. S. of America		SW¼ of SE¼																				
19	U. S. of America		SE¼ of SE¼																				
20																							
							223																

	SOLD FOR TAXES	VALUATIONS BY SCHOOL DISTRICTS AS EQUALIZED BY DEPARTMENT OF TAXATION: District No. / Rate / Mills	Tax including State Homestead Mills	State Tax on Non-Homestead 4.6 Mills	SPECIAL TAXES	TOTAL TAXES	PAID	WHEN PAID: Month Day Year	Number of Receipt	March Settlement 1954	June Settlement 1954	Penalty	November Settlement 1954	Penalty	Collections to First Monday in January 1953	Penalty	Delinquent on First Monday in January 1955	Total Delinquent Tax and Penalty	REMARKS
		Dollars	$ cts.	$ cts.	$ cts.	$ cts.				$ cts.	$ cts.	$ cts.	$ cts.	$ cts.	$ cts.	$ cts.	$ cts.	$ cts.	
1																			
2																			
3																			
4																			
5																			
6		#90	23 94			2394	Part Paid	MAY 31 1954	12907		15 00							1176 12.94	
7		#20	5 32			532	Part Paid	MAY 31 1954										250 2.75	
8																			
9																			
10																			
11	PAID FOR TAXES	77	20 48	36		2084												20 84	
12	PAID FOR TAXES	77	20 48	36		2084												20 84	
13		#147	39 08			3908	2nd Half Paid	OCT 30 1956	1264										
							1st Half Paid	MAY 31 1954	13705		195 10		195 10						
14		#32	8 50			850	2nd Half Paid	OCT 30 1956											
							1st Half Paid	MAY 31 1954			42 50		42 50						
15																			
16																			
17																			
18																			
19																			
20		#289 / 154 / 443	11780	72		11852					287 90		237 90					2576	

Lacreside Park

Assessment Roll and Tax List of Real Property in the Town of Slater, Cass County, Minnesota, for Taxes for the Year 1953.

Form 5CD (53) [illegible]

	IN WHOSE NAME ASSESSED	TO WHOM TRANSFERRED	DESCRIPTION OF PROPERTY: SUBDIVISION	Sec. or Lot	Town or Block	Rng.	Number of Acres of Land: Acres	100ths	Indicate Homestead Tax as "H" or "Non-H"	Indicate Non-Homestead Tax as "Non-H"	No. School District	TRUE AND FULL VALUATIONS: LAND Exclusive of Structures and Improvements	BUILDINGS and Other Structures	MACHINERY Permanently Attached to Real Estate	TOTAL True and Full Value
												Dollars	Dollars	Dollars	Dollars
1	State of Minnesota		NE¼ of NW¼	Lot 1	12	42 26	61								
2	State of Minnesota		NW¼ of NE¼												
3	U. S. of America		SW¼ of NE¼												
4	State of Minnesota		SE¼ of NE¼												
5															
6	U. S. of America		NE¼ of NW¼												
7	State of Minnesota		NW¼ of NW¼												
8	U. S. of America		SW¼ of NW¼												
9	U. S. of America		SE¼ of NW¼												
10															
11	U. S. of America		NE¼ of SW¼												
12	U. S. of America		NW¼ of SW¼												
13	U. S. of America		SW¼ of SW¼												
14	U. S. of America		SE¼ of SW¼												
15															
16	U. S. of America		NE¼ of SE¼												
17	U. S. of America		NW¼ of SE¼												
18	U. S. of America		SW¼ of SE¼												
19	U. S. of America		SE¼ of SE¼												
20															

	ASSESSED VALUATIONS: RURAL Homestead Up to $4,000 20%	RURAL Over $4,000 and Non-Homestead 33⅓%	ALL OTHER Homestead Up to $4,000 25%	ALL OTHER Over $4,000 and Non-Homestead 40%	ALL OTHER MACHINERY Permanently Attached to Real Estate 33⅓%	TOTAL ASSESSED VALUE	Total Assessed Value as Equalized by the Board of Review	FINAL EQUALIZED VALUE	SOLD FOR TAXES
	Dollars	Dollars	Dollars	Dollars	Dollars	Dollars	Dollars	Dollars	
1									
2									
3									
4									
5									
6									
7									
8									
9									
10									
11									
12									
13									
14									
15									
16									
17									
18									
19									
20									

VALUATIONS BY SCHOOL DISTRICTS AS EQUALIZED BY DEPARTMENT OF TAXATION

	District No. ..... Rate ..... Mills	District No. ..... Rate ..... Mills	District No. ..... Rate ..... Mills	District No. ..... Rate ..... Mills	District No. ..... Rate ..... Mills	District No. ..... Rate ..... Mills	Tax including State Homestead ..... Mills	State Tax on Non-Homestead ..... Mills	SPECIAL TAXES	TOTAL TAXES	PAID	WHEN PAID	Number of Receipt	March Settlement 1954	June Settlement 1954	Penalty	November Settlement 1954	Penalty	Collections to First Monday in January 1955	Penalty	Delinquent on First Monday in January 1955	Total Delinquent Tax and Penalty	REMARKS
	Dollars	Dollars	Dollars	Dollars	Dollars	Dollars	$ cts.	$ cts.	$ cts.	$ cts.		Month Day Year		$ cts.	$ cts.	$ cts.	$ cts.	$ cts.	$ cts.	$ cts.	$ cts.	$ cts.	
1																							
2																							
3																							
4																							
5																							
6																							
7																							
8																							
9																							
10																							
11																							
12																							
13																							
14																							
15																							
16																							
17																							
18																							
19																							
20																							

Lakeside Rpt.

Assessment Roll and Tax List of Real Property in the Town of Stater

Cass County, Minnesota, for Taxes for the Year 1953.

Form SCD (53) with one blank sheet, attached

	IN WHOSE NAME ASSESSED	TO WHOM TRANSFERRED		DESCRIPTION OF PROPERTY: SUBDIVISION	Sec. or Lot	Town or Block	Rng.	Number of Acres of Land	No. School District	Indicate Homestead Tax as Yes or No	Indicate Agricultural Tax as Yes or No	TRUE AND FULL VALUATIONS: LAND Exclusive of Structures owned Improvements	BUILDINGS and Other Structures	MACHINERY Permanently Attached to Real Estate	TOTAL True and Full Value	ASSESSED VALUATIONS: RURAL Homestead Up to $4,000 20%	RURAL Over $4,000 and Non-Homestead 33⅓%	ALL OTHER Homestead Up to $4,000 25%	ALL OTHER Over $4,000 and Non-Homestead 40%	MACHINERY Permanently Attached to Real Estate 33⅓%	TOTAL ASSESSED VALUE	Total Assessed Value as Equalized by the Board of Review	FINAL EQUALIZED VALUE
								Acres / 100ths				Dollars	Dollars	Dollars	Dollars	Dollars	Dollars	Dollars	Dollars	Dollars	Dollars	Dollars	Dollars
1	U. S. of America			NE¼ of NE¼	13	142	26	6-1															
2	State of Minnesota			NW¼ of NE¼																			
3	U. S. of America			SW¼ of NE¼																			
4	U. S. of America			SE¼ of NE¼																			
5	Lewis & Lyla Erickson			Lot 1 (Island in SW¼ of SW¼)				19		No													
6	State of Minnesota			NE¼ of NW¼																			
7	State of Minnesota			NW¼ of NW¼																			
8	State of Minnesota			SW¼ of NW¼	Lot 2																		
9	State of Minnesota			SE¼ of NW¼	Lot 3																		
10	Lewis & Lyla Erickson				Lot 6			05		No													
11	State of Minnesota			NE¼ of SW¼	Lot 4																		
12	State of Minnesota			NW¼ of SW¼	Lot 1																		
13				SW¼ of SW¼																			
14	State of Minnesota			SE¼ of SW¼	Lot 5																		
15																							
16	State of Minnesota			NE¼ of SE¼																			
17	State of Minnesota			NW¼ of SE¼																			
18	State of Minnesota			SW¼ of SE¼																			
19	State of Minnesota			SE¼ of SE¼																			
20																							
								24															

	SOLD FOR TAXES	VALUATIONS BY SCHOOL DISTRICTS AS EQUALIZED BY DEPARTMENT OF TAXATION: District No. / Rate / Mills	Tax including State Homestead	State Tax on Non-Homestead	SPECIAL TAXES	TOTAL TAXES	PAID: WHEN PAID Month Day Year	Number of Receipt	March Settlement 1954	June Settlement 1954	Penalty	November Settlement 1954	Penalty	Collections to First Monday in January 1955	Penalty	Delinquent on First Monday in January 1955	Total Delinquent Tax and Penalty	REMARKS
		Dollars	..Mills	$ cts.	$ cts.	$ cts.	$ cts.		$ cts.	$ cts.	$ cts.	$ cts.	$ cts.	$ cts.	$ cts.	$ cts.	$ cts.	
1																		
2																		
3																		
4																		
5		4	106	02		108	PAID IN FULL MAY 18 1954	5874		108								
6																		
7																		
8																		
9																		
10		3	80			80	PAID IN FULL MAY 18 1954	5874		80								
11																		
12																		
13																		
14																		
15																		
16																		
17																		
18																		
19																		
20																		
		7	186	02		188				188								

Assessment Roll and Tax List of Real Property in the Town of Hoten

Cass County, Minnesota, for Taxes for the Year 1953.

Form 3CD (53) WILLIAM GREEN, MINNEAPOLIS

	IN WHOSE NAME ASSESSED	TO WHOM TRANSFERRED	DESCRIPTION OF PROPERTY: SUBDIVISION	Sec. or Lot	Town or Block	Rng.	Number of Acres of Land	Sch. District	Ind. Tele. Assessed Tax or No.	Ind. Tele. Assessed Tax or No.	TRUE AND FULL VALUATIONS: LAND Exclusive of Structures and Improvements	BUILDINGS and Other Structures	MACHINERY Permanently Attached to Real Estate	TOTAL True and Full Value	ASSESSED VALUATIONS: RURAL Homestead Up to $4,000 20%	RURAL Over $4,000 and Non-Homestead 33⅓%	ALL OTHER Homestead Up to $4,000 25%	ALL OTHER Over $4,000 and Non-Homestead 40%	MACHINERY Permanently Attached to Real Estate 33⅓%	TOTAL ASSESSED VALUE	Total Assessed Value as Equalized by the Board of Review	FINAL EQUALIZED VALUE
							Acres / 100ths				Dollars	Dollars	Dollars	Dollars	Dollars	Dollars	Dollars	Dollars	Dollars	Dollars	Dollars	Dollars
1	Thomas Rowetah		N. 150' of Lo. 11 of Lot 2																			
2	State of Minnesota		NE¼ of NE¼	14	142	26		6-1														
3	State of Minnesota		NW¼ of NE¼																			
4	Pearl A Mabel Garrett		SW¼ of NE¼				40		Yes													
5	State of Minnesota		SE¼ of NE¼																			
6	Ed L Anderson & Jerry Anderson		50x300 ft of Lot 2																			
7	Oscar F & Anna Johnson		NW¼ of NW¼ Lots 1 & 2 Less 50x300 ft & Anderson																			
8	A M Twing		NW¼ of NW¼ Lot 1				2 25		No													
9	Bayard G & LaVann M Sighs		SW¼ of NW¼ Lot 10				3 75		"													
10	Pearl A Mabel Garrett		SE¼ of NW¼ Lot 3				15 25		Yes													
11	Charles Collison		150'x165' of Lot 2				.75															
12	John Nelson		NE¼ of SW¼ Lot 6				32		Yes													
13	Chas A. Weiss et al		NW¼ of SW¼ Lot 9				10		No													
14	Chas H & Thelma M. Weiss		SW¼ of SW¼ Lot 8				13		"													
15	Lloyd Booth		SE¼ of NW¼ Lot 7				32 50		Yes													
16	Wm. Hoffman & Wesley A. Twing & Hahnert & Twing		Part of Lot 2				.6		No													
17	James Wade		NW¼ of SW¼ Lot 4				39 68		Yes													
18	State of Minnesota		NW¼ of SE¼																			
19	State of Minnesota		SW¼ of SE¼																			
20	James Wade		SE¼ of SE¼ Lot 5				32 75		Yes													
21	Dena F Boyer		1/4 Int. Part of NE¼ of NE¼ SHARE 1				7															
22	Jerry Norcen																					
23	Orrin J & Bruna Goodsell		Lot 2 of Lot 2 Less 50x300 ft & Anderson				2 42 68															

	SOLD FOR TAXES	VALUATIONS BY SCHOOL DISTRICTS AS EQUALIZED BY DEPARTMENT OF TAXATION: District No. / Rate Mills / Dollars	District No. / Rate Mills / Dollars	District No. / Rate Mills / Dollars	District No. / Rate Mills / Dollars	District No. / Rate Mills / Dollars	Tax including State Homestead Mills $ cts.	State Tax on Non-Homestead Mills $ cts.	SPECIAL TAXES $ cts.	TOTAL TAXES $ cts.	PAID	WHEN PAID: Month Day Year	Number of Receipt	March Settlement 1954 $ cts.	June Settlement 1954 $ cts.	Penalty $ cts.	November Settlement 1954 $ cts.	Penalty $ cts.	Collections to First Monday in January 1955 $ cts.	Penalty $ cts.	Delinquent on First Monday in January 1955 $ cts.	Total Delinquent Tax and Penalty $ cts.	REMARKS
1																							
2																							
3		#40					10 64			10 64	PAID IN FULL	AUG 26 1954	13216				10 64						
4																							
5											Tax included Con Land												
6		#57					13 56			13 56	PAID IN FULL	April 14 1954	5165		13 56								
7		8					2 12	04		2 16	PAID IN FULL	MAY 3 1 1954	12988		2 16								
8		14					3 72	06		3 78	PAID IN FULL	MAY 3 1 1954	12910		3 78								
9		#90 / 67					41 74	32		42 06	PAID IN FULL	AUG 26 1954	13216				42 06	1 32					
10																							
11			#108 / 89				56 72	40		57 12	PAID IN FULL	MAY 3 1 1954	12989		57 12								
12		38					10 10	18		10 28	PAID IN FULL	MAY 1 2 1954	5713		10 28								
13		50					13 30	24		13 54	PAID IN FULL	MAY 1 2 1954			13 54								
14	SOLD FOR TAXES		#890 / 175				135 26	82		136 08													12 68
15											2nd Half Paid	OCT 29 1954	14375										
16		#190					50 52			50 52	1st Half Paid	MAY 31 1954	12216		25 26		25 26						
17																							
18																							
19		#30					7 98			7 98	2nd Half Paid	OCT 29 1954	14375										
20											1st Half Paid	MAY 31 1954	12216		3 99		3 99						
		#401 / 177 / 578	#398 = 799 / 262 = 439 / 660 = 1238				18368 / 17148 / 35516	206		34772					1 29 69		81 95					12 68	

Lacreek Area

Assessment Roll and Tax List of Real Property in the Town of Shelter

Cass County, Minnesota, for Taxes for the Year 1953.

Form SCD (51)

Line	IN WHOSE NAME ASSESSED	TO WHOM TRANSFERRED	DESCRIPTION OF PROPERTY: SUBDIVISION	Sec. or Lot	Town or Block	Rng.	Number of Acres of Land: Acres	Number of Acres of Land: 100ths	Indicate Homestead Tax as Yes or No	Indicate Agricultural Tax as Yes or No	No. School District	TRUE AND FULL VALUATIONS: LAND Exclusive of Structures and Improvements	TRUE AND FULL VALUATIONS: BUILDINGS and Other Structures	TRUE AND FULL VALUATIONS: MACHINERY Permanently Attached to Real Estate	TRUE AND FULL VALUATIONS: TOTAL True and Full Value	ASSESSED VALUATIONS: RURAL: Homestead Up to $4,000 20%	ASSESSED VALUATIONS: RURAL: Over $4,000 and Non-Homestead 33⅓%	ASSESSED VALUATIONS: ALL OTHER: Homestead Up to $4,000 25%	ASSESSED VALUATIONS: ALL OTHER: Over $4,000 and Non-Homestead 40%	ASSESSED VALUATIONS: MACHINERY Permanently Attached to Real Estate 33⅓%	TOTAL ASSESSED VALUE	Total Assessed Value as Equalized by the Board of Review	FINAL EQUALIZED VALUE
							Acres	100ths				Dollars	Dollars	Dollars	Dollars	Dollars	Dollars	Dollars	Dollars	Dollars	Dollars	Dollars	Dollars
1			NE¼ of NE¼	15	142	26					6-167												
2	U. S. of America		NW¼ of NE¼ Lot 1																			
3	U. S. of America		SW¼ of NE¼																			
4	U. S. of America		SE¼ of NE¼ Lot 2																			
5																						
6	U. S. of America		NE¼ of NW¼																			
7	State of Minnesota		NW¼ of NW¼																			
8	State of Minnesota		SW¼ of NW¼																			
9	U. S. of America		SE¼ of NW¼																			
10																						
11	State of Minnesota		NE¼ of SW¼																			
12	State of Minnesota		NW¼ of SW¼																			
13	U. S. of America		SW¼ of SW¼ Lot 4																			
14	U. S. of America		SE¼ of SW¼ Lot 3																			
15																						
16	State of Minnesota		E½ of NE¼ of SE¼																			
17	State of Minnesota		NW¼ of SE¼																			
18	State of Minnesota		SW¼ of SE¼																			
19	Chas. H. & Thelma Steiss		SE¼ of SE¼				40		No.													
20	State of Minnesota		E½ of NE¼ of SE¼				40															

Line	SOLD FOR TAXES	VALUATIONS BY SCHOOL DISTRICTS AS EQUALIZED BY DEPARTMENT OF TAXATION: District No. / Rate ... Mills	Tax including State Homestead ... Mills	State Tax on Non-Homestead 4.44 Mills	SPECIAL TAXES	TOTAL TAXES	PAID	WHEN PAID: Month Day Year	Number of Receipt	March Settlement 1954	June Settlement 1954	Penalty	November Settlement 1954	Penalty	Collections to First Monday in January 1955	Penalty	Delinquent on First Monday in January 1955	Total Delinquent Tax and Penalty	REMARKS
		Dollars	$ cts.	$ cts.	$ cts.	$ cts.				$ cts.	$ cts.	$ cts.	$ cts.	$ cts.	$ cts.	$ cts.	$ cts.	$ cts.	
1							1												
2							2												
3							3												
4							4												
5							5												
6							6												
7							7												
8							8												
9							9												
10							10												
11							11												
12							12												
13							13												
14							14												
15							15												
16							16												
17							17												
18							18												
19		70	1862	32		1894	19												1894 12083
20		70	1862	32		1894	20												1894

Lakeside Abst.

Assessment Roll and Tax List of Real Property in the Town of Slater, Cass County, Minnesota, for Taxes for the Year 1953.

Form 5CD (53) [illegible]

		Description of Property							True and Full Valuations				Assessed Valuations																													
													Rural				All Other																									
In Whose Name Assessed	To Whom Transferred		Subdivision	Sec. or Lot	Town or Block	Rng.	Number of Acres of Land (Acres / 100ths)	No. School District	Indicate Homestead Tax Yes No	Indicate Agricultural Tax Yes No	Land Exclusive of Structures and Improvements	Buildings and Other Structures	Machinery Permanently Attached to Real Estate	Total True and Full Value	Homestead Up to $4,000 20%	Over $4,000 and Non-Homestead 33⅓%	Homestead Up to $4,000 25%	Over $4,000 and Non-Homestead 40%	Machinery Permanently Attached to Real Estate 33⅓%	Total Assessed Value	Total Assessed Value as Equalized by the Board of Review	Final Equalized Value	Sold for Taxes	Valuations by School Districts as Equalized by Department of Taxation						Tax including State Homestead	State Tax on Non-Homestead	Special Taxes	Total Taxes	Paid	When Paid	Number of Receipt	March Settlement 1954	June Settlement 1954	Penalty	November Settlement 1954	Penalty	Collections to First Monday in January 1955	Penalty	Delinquent on First Monday in January 1955	Total Delinquent Tax and Penalty	Remarks
											Dollars	Dollars	Dollars	Dollars	Dollars	Dollars	Dollars	Dollars	Dollars	Dollars	Dollars	Dollars		District No. ..... Rate ..... Mills Dollars	District No. ..... Rate ..... Mills Dollars	District No. ..... Rate ..... Mills Dollars	District No. ..... Rate ..... Mills Dollars	District No. ..... Rate ..... Mills Dollars	..... Mills $ cts.	..... Mills $ cts.	$ cts.	$ cts.		Month Day Year		$ cts.	$ cts.	$ cts.	$ cts.	$ cts.	$ cts.	$ cts.	$ cts.	$ cts.	
State of Minnesota		1	N E ¼ of N E ¼	16	142	26		6-1																																		
State of Minnesota		2	N W ¼ of N E ¼																																							
State of Minnesota		3	S W ¼ of N E ¼																																							
State of Minnesota		4	S E ¼ of N E ¼																																							
		5																																								
State of Minnesota		6	N E ¼ of N W ¼																																							
State of Minnesota		7	N W ¼ of N W ¼																																							
State of Minnesota		8	S W ¼ of N W ¼																																							
State of Minnesota		9	S E ¼ of N W ¼																																							
		10																																								
State of Minnesota		11	N E ¼ of S W ¼																																							
State of Minnesota		12	N W ¼ of S W ¼																																							
State of Minnesota		13	S W ¼ of S W ¼																																							
State of Minnesota		14	S E ¼ of S W ¼																																							
		15																																								
State of Minnesota		16	N E ¼ of S E ¼																																							
State of Minnesota		17	N W ¼ of S E ¼																																							
State of Minnesota		18	S W ¼ of S E ¼																																							
State of Minnesota		19	S E ¼ of S E ¼																																							
		20																																								

Lakeside Park

Assessment Roll and Tax List of Real Property in the Town of Slater

Form SCD (53) MILLER-DUNN SYSTEM, MINNEAPOLIS

Cass County, Minnesota, for Taxes for the Year 1953.

	IN WHOSE NAME ASSESSED	TO WHOM TRANSFERRED	DESCRIPTION OF PROPERTY: SUBDIVISION	Sec. or Lot	Town or Block	Rng.	Number of Acres of Land: Acres	100ths	No. School District	Indicate Homestead Tax as No	Indicate Agricultural Tax as No	TRUE AND FULL VALUATIONS: LAND Exclusive of Structures and Improvements	BUILDINGS and Other Structures	MACHINERY Permanently Attached to Real Estate	TOTAL True and Full Value
												Dollars	Dollars	Dollars	Dollars
1	U. S. of America		NE¼ of NE¼	17	1422		6	1							
2	Ernest J. & Dorothy M. Daniels		NW¼ of NE¼				40			Yes					
3	" "		SW¼ of NE¼				40			"					
4	U. S. of America		SE¼ of NE¼												
5															
6	U. S. of America		NE¼ of NW¼												
7	State of Minnesota		NW¼ of NW¼												
8	U. S. of America		SW¼ of NW¼												
9	U. S. of America		SE¼ of NW¼												
10															
11	State of Minnesota		NE¼ of SW¼												
12	U. S. of America		NW¼ of SW¼												
13			SW¼ of SW¼												
14	State of Minnesota		SE¼ of SW¼												
15															
16	U. S. of America		NE¼ of SE¼												
17	U. S. of America		NW¼ of SE¼												
18	U. S. of America		SW¼ of SE¼												
19	U. S. of America		SE¼ of SE¼												
20															
							80								

	ASSESSED VALUATIONS: RURAL Homestead Up to $4,000 20%	RURAL Over $4,000 and Non-Homestead 33⅓%	ALL OTHER Homestead Up to $4,000 25%	ALL OTHER Over $4,000 and Non-Homestead 40%	MACHINERY Permanently Attached to Real Estate 33⅓%	TOTAL ASSESSED VALUE	Total Assessed Value as Equalized by the Board of Review	FINAL EQUALIZED VALUE
	Dollars	Dollars	Dollars	Dollars	Dollars	Dollars	Dollars	Dollars
1								
2								
3								
4								
5								
6								
7								
8								
9								
10								
11								
12								
13								
14								
15								
16								
17								
18								
19								
20								

	SOLD FOR TAXES	VALUATIONS BY SCHOOL DISTRICTS AS EQUALIZED BY DEPARTMENT OF TAXATION: District No. / Rate ... Mills	Tax including State Homestead ... Mills	State Tax on Non-Homestead ... Mills	SPECIAL TAXES	TOTAL TAXES	PAID	WHEN PAID: Month Day Year	Number of Receipt	March Settlement 1954	June Settlement 1954	Penalty	November Settlement 1954	Penalty	Collections to First Monday in January 1953	Penalty	Delinquent on First Monday in January 1953	Total Delinquent Tax and Penalty	REMARKS
		Dollars	$ cts.	$ cts.	$ cts.	$ cts.				$ cts.	$ cts.	$ cts.	$ cts.	$ cts.	$ cts.	$ cts.	$ cts.	$ cts.	$ cts.	
1																				
2	SOLD FOR TAXES	#62	16 48			16 48													16 48	
3	SOLD FOR TAXES	#46	12 24			12 24													12 24	
4																				
5																				
6																				
7																				
8																				
9																				
10																				
11																				
12																				
13																				
14																				
15																				
16																				
17																				
18																				
19																				
20		#108	28 72			28 72													28 72	

Lacrosse Print

Assessment Roll and Tax List of Real Property in the Town of Hatton

Form SCD (53) MILLER DAVIS PRINTING, MINNEAPOLIS

Cass County, Minnesota, for Taxes for the Year 1953.

	IN WHOSE NAME ASSESSED	TO WHOM TRANSFERRED	DESCRIPTION OF PROPERTY: SUBDIVISION	Sec. or Lot	Town or Block	Rng.	Number of Acres of Land: Acres	Number of Acres of Land: 100ths	No. School District	Individual Homestead Tax or No.	Individual Agricultural Tax or No.	TRUE AND FULL VALUATIONS: LAND Exclusive of Structures and Improvements	TRUE AND FULL VALUATIONS: BUILDINGS and Other Structures	TRUE AND FULL VALUATIONS: MACHINERY Permanently Attached to Real Estate	TRUE AND FULL VALUATIONS: TOTAL True and Full Value	ASSESSED VALUATIONS: RURAL: Homestead Up to $4,000 20%	ASSESSED VALUATIONS: RURAL: Over $4,000 and Non-Homestead 33⅓%	ASSESSED VALUATIONS: ALL OTHER: Homestead Up to $4,000 25%	ASSESSED VALUATIONS: ALL OTHER: Over $4,000 and Non-Homestead 40%	ASSESSED VALUATIONS: MACHINERY Permanently Attached to Real Estate 33⅓%	ASSESSED VALUATIONS: TOTAL ASSESSED VALUE	Total Assessed Value as Equalized by the Board of Review	FINAL EQUALIZED VALUE
							Acres	100ths				Dollars	Dollars	Dollars	Dollars	Dollars	Dollars	Dollars	Dollars	Dollars	Dollars	Dollars	Dollars
1	U. S. of America		NE¼ of NE¼	18	142	26	6	1															
2	U. S. of America		NW¼ of NE¼																				
3	U. S. of America		SW¼ of NE¼																				
4	U. S. of America		SE¼ of NE¼																				
5																							
6	U. S. of America		NE¼ of NW¼																				
7	U. S. of America		NW¼ of NW¼ Lot 1																				
8	Aloys A. & Hilda M. Warnert		SW¼ of NW¼ Lot 2				41	28	4yes														
9	U. S. of America		SE¼ of NW¼																				
10	~~Edward A. Harnett~~ Robert Turner		3 acres of Lot 3				3		No														
11	U. S. of America		NE¼ of SW¼																				
12	U. S. of America		NW¼ of SW¼ Lot 3 less 3 acres																				
13	U. S. of America		SW¼ of SW¼ Lot 4 less Ry																				
14	U. S. of America		SE¼ of SW¼																				
15																							
16	U. S. of America		NE¼ of SE¼																				
17	State of Minnesota		NW¼ of SE¼																				
18	U. S. of America		SW¼ of SE¼																				
19	U. S. of America		SE¼ of SE¼																				
20																							
							44	28															

	SOLD FOR TAXES	VALUATIONS BY SCHOOL DISTRICTS AS EQUALIZED BY DEPARTMENT OF TAXATION: District No. / Rate / Mills	Tax including State Homestead Mills	State Tax on Non-Homestead Mills	SPECIAL TAXES	TOTAL TAXES	PAID	WHEN PAID: Month Day Year	Number of Receipt	March Settlement 1954	June Settlement 1954	Penalty	November Settlement 1954	Penalty	Collections to First Monday in January 1953	Penalty	Delinquent on First Monday in January 1953	Total Delinquent Tax and Penalty	REMARKS
		Dollars	$ cts.	$ cts.	$ cts.	$ cts.				$ cts.	$ cts.	$ cts.	$ cts.	$ cts.	$ cts.	$ cts.	$ cts.	$ cts.	
1																			
2																			
3																			
4																			
5																			
6																			
7																			
8	#47		12	50		12	50	2nd Half Paid	OCT 30 1954	4820		6	25		6	25		12	50	
9								1st Half Paid	MAY 31 1954	11827									
10	20		5	32	10	5	42	PAID IN FULL	MAY 31 1954	11830		5	42					5	42
11																			
12																			
13																			
14																			
15																			
16																			
17																			
18																			
19																			
20																			
	#47 20 67		17	82	10	17	92					11	67		6	25			

Assessment Roll and Tax List of Real Property in the Town of Shelter

Cass County, Minnesota, for Taxes for the Year 1953.

Form SCD (53) [illegible]

IN WHOSE NAME ASSESSED	TO WHOM TRANSFERRED		DESCRIPTION OF PROPERTY: SUBDIVISION	Sec. or Lot	Town or Block	Rng.	Number of Acres of Land: Acres	Number of Acres of Land: 100ths	No. School District	Indicate Homestead Tax or No	Indicate Agricultural Tax or No	TRUE AND FULL VALUATIONS: LAND Exclusive of Structures and Improvements	BUILDINGS and Other Structures	MACHINERY Permanently Attached to Real Estate	TOTAL True and Full Value	ASSESSED VALUATIONS: RURAL: Homestead Up to $4,000 20%	RURAL: Over $4,000 and Non-Homestead 33⅓%	ALL OTHER: Homestead Up to $4,000 25%	ALL OTHER: Over $4,000 and Non-Homestead 40%	MACHINERY Permanently Attached to Real Estate 33⅓%	TOTAL ASSESSED VALUE	Total Assessed Value as Equalized by the Board of Review	FINAL EQUALIZED VALUE
							Acres	100ths				Dollars	Dollars	Dollars	Dollars	Dollars	Dollars	Dollars	Dollars	Dollars	Dollars	Dollars	Dollars
U. S. of America		1	NE¼ of NE¼	19	142	26			6-1													
U. S. of America		2	NW¼ of NE¼																			
U. S. of America		3	SW¼ of NE¼ less Rly																			
U. S. of America		4	SE¼ of NE¼																			
		5																				
U. S. of America		6	NE¼ of NW¼ less Rly																			
U. S. of America		7	~~NW¼ of NW¼~~ Lot 1 less Rly																			
U. S. of America		8	~~SW¼ of NW¼~~ Lot 2 less Rly																			
U. S. of America		9	SE¼ of NW¼ less Rly																			
		10																				
U. S. of America		11	NE¼ of SW¼																			
U. S. of America		12	NW¼ of SW¼ Lot 3																			
U. S. of America		13	SW¼ of SW¼ Lot 4																			
U. S. of America		14	SE¼ of SW¼																			
		15																				
State of Minnesota		16	NE¼ of SE¼ less Rly																			
State of Minnesota		17	NW¼ of SE¼ " "																			
U. S. of America		18	SW¼ of SE¼ Lot 5																			
State of Minnesota		19	SE¼ of SE¼ Lot 6 less Rly																			
		20																				

	SOLD FOR TAXES	VALUATIONS BY SCHOOL DISTRICTS AS EQUALIZED BY DEPARTMENT OF TAXATION: District No. ..... Rate ..... Mills	District No. ..... Rate ..... Mills	District No. ..... Rate ..... Mills	District No. ..... Rate ..... Mills	District No. ..... Rate ..... Mills	District No. ..... Rate ..... Mills	Tax including State Homestead ..... Mills	State Tax on Non-Homestead ..... Mills	SPECIAL TAXES	TOTAL TAXES	PAID	WHEN PAID: Month Day Year	Number of Receipt	March Settlement 1954	June Settlement 1954	Penalty	November Settlement 1954	Penalty	Collections to First Monday in January 1955	Penalty	Delinquent on First Monday in January 1955	Total Delinquent Tax and Penalty	REMARKS
		Dollars	Dollars	Dollars	Dollars	Dollars	Dollars	$ cts.	$ cts.	$ cts.	$ cts.	$ cts.			$ cts.	$ cts.	$ cts.	$ cts.	$ cts.	$ cts.	$ cts.	$ cts.	
1																							
2																							
3																							
4																							
5																							
6																							
7																							
8																							
9																							
10																							
11																							
12																							
13																							
14																							
15																							
16																							
17																							
18																							
19																							
20																							

Assessment Roll and Tax List of Real Property in the Town of Silver

Form SCD (53) MILLER-DAVIS COMPANY, MINNEAPOLIS

	IN WHOSE NAME ASSESSED	TO WHOM TRANSFERRED	DESCRIPTION OF PROPERTY: SUBDIVISION	Sec. or Lot	Town or Block	Rng.	Number of Acres of Land: Acres	100ths	No. School District	Information Required for Tax or No	Information Required for Tax or No	TRUE AND FULL VALUATIONS: LAND Exclusive of Structures and Improvements	BUILDINGS and Other Structures	MACHINERY Permanently Attached to Real Estate	TOTAL True and Full Value	ASSESSED VALUATIONS: RURAL: Homestead Up to $4,000 20%	RURAL: Over $4,000 and Non-Homestead 33⅓%	ALL OTHER: Homestead Up to $4,000 25%	ALL OTHER: Over $4,000 and Non-Homestead 40%	MACHINERY Permanently Attached to Real Estate 33⅓%	TOTAL ASSESSED VALUE	Total Assessed Value as Equalized by the Board of Review	FINAL EQUALIZED VALUE
							Acres	100ths				Dollars	Dollars	Dollars	Dollars	Dollars	Dollars	Dollars	Dollars	Dollars	Dollars	Dollars	Dollars
1	Pierre E. Troyer		N 2 acres of N½ of NE¼ of NW¼	20	142	26	60		6-1	Yes													
2	State of Minnesota		S 2 acres of N½ of NE¼ of NW¼																				
3	State of Minnesota		SW¼ of NE¼																				
4	U. S. of America		SE¼ of NE¼																				
5																							
6	U. S. of America		NE¼ of NW¼																				
7	U. S. of America		NW¼ of NW¼																				
8	U. S. of America		SW¼ of NW¼																				
9	U. S. of America		SE¼ of NW¼																				
10																							
11	U. S. of America		NE¼ of SW¼																				
12	U. S. of America		NW¼ of SW¼																				
13	U. S. of America		SW¼ of SW¼ less R/W																				
14	State of Minnesota		SE¼ of SW¼ " "																				
15																							
16	State of Minnesota		NE¼ of SE¼																				
17	U. S. of America		NW¼ of SE¼																				
18	U. S. of America		SW¼ of SE¼																				
19	State of Minnesota		SE¼ of SE¼																				
20																							
							60																

Cass County, Minnesota, for Taxes for the Year 1953.

	SOLD FOR TAXES	VALUATIONS BY SCHOOL DISTRICTS AS EQUALIZED BY DEPARTMENT OF TAXATION: District No. / Rate / Mills	Tax including State Homestead Mills	State Tax on Non-Homestead Mills	SPECIAL TAXES	TOTAL TAXES	PAID	WHEN PAID: Month Day Year	Number of Receipt	March Settlement 1954	June Settlement 1954	Penalty	November Settlement 1954	Penalty	Collections to First Monday in January 1955	Penalty	Delinquent on First Monday in January 1955	Total Delinquent Tax and Penalty	REMARKS
		Dollars	$ cts.	$ cts.	$ cts.	$ cts.													
1		# 80	21 28			21 28	1	PAID IN FULL NOV 13 1954	5347						21 28	1 70			
2							2												
3							3												
4							4												
5							5												
6							6												
7							7												
8							8												
9							9												
10							10												
11							11												
12							12												
13							13												
14							14												
15							15												
16							16												
17							17												
18							18												
19							19												
20							20												
		# 80	21 28			21 28									21 28				

Assessment Roll and Tax List of Real Property in the Town of Slater,

Cass County, Minnesota, for Taxes for the Year 1953.

Form SCTD (53) MILLER-DAVIS COMPANY, MINNEAPOLIS

IN WHOSE NAME ASSESSED	TO WHOM TRANSFERRED		DESCRIPTION OF PROPERTY: SUBDIVISION	Sec. or Lot	Town or Block	Rng.	Number of Acres of Land: Acres	100ths	No. School District	Indicate Homestead Yes or No	Indicate Agricultural Yes or No	TRUE AND FULL VALUATIONS: LAND Exclusive of Structures and Improvements	BUILDINGS and Other Structures	MACHINERY Permanently Attached to Real Estate	TOTAL True and Full Value	ASSESSED VALUATIONS: RURAL: Homestead Up to $4,000 20%	RURAL: Over $4,000 and Non-Homestead 33⅓%	ALL OTHER: Homestead Up to $4,000 25%	ALL OTHER: Over $4,000 and Non-Homestead 40%	MACHINERY Permanently Attached to Real Estate 33⅓%	TOTAL ASSESSED VALUE	Total Assessed Value as Equalized by the Board of Review	FINAL EQUALIZED VALUE
												Dollars	Dollars	Dollars	Dollars	Dollars	Dollars	Dollars	Dollars	Dollars	Dollars	Dollars	Dollars
U. S. of America		1	NE¼ of NE¼	21	142	26	Lot 1															
U. S. of America		2	NW¼ of NE¼																			
U. S. of America		3	SW¼ of NE¼																			
U. S. of America		4	SE¼ of NE¼																			
		5																				
U. S. of America		6	NE¼ of NW¼																			
U. S. of America		7	NW¼ of NW¼																			
U. S. of America		8	SW¼ of NW¼																			
U. S. of America		9	SE¼ of NW¼																			
		10																				
U. S. of America		11	NE¼ of SW¼																			
U. S. of America		12	NW¼ of SW¼																			
U. S. of America		13	SW¼ of SW¼																			
U. S. of America		14	SE¼ of SW¼																			
		15																				
State of Minnesota		16	~~NE¼ of SE¼~~	Lot 1																		
U. S. of America		17	NW¼ of SE¼																			
U. S. of America		18	~~SW¼ of SE¼~~	Lot 2																		
		19	SE¼ of SE¼																			
		20																				

	SOLD FOR TAXES	VALUATIONS BY SCHOOL DISTRICTS AS EQUALIZED BY DEPARTMENT OF TAXATION: District No. / Rate / Mills	Tax including State Homestead Mills	State Tax on Non-Homestead Mills	SPECIAL TAXES	TOTAL TAXES		PAID	WHEN PAID: Month Day Year	Number of Receipt	March Settlement 1954	June Settlement 1954	Penalty	November Settlement 1954	Penalty	Collections to First Monday in January 1953	Penalty	Delinquent on First Monday in January 1953	Total Delinquent Tax and Penalty	REMARKS
		Dollars	$ cts.	$ cts.	$ cts.	$ cts.					$ cts.	$ cts.	$ cts.	$ cts.	$ cts.	$ cts.	$ cts.	$ cts.	
1							1												
2							2												
3							3												
4							4												
5							5												
6							6												
7							7												
8							8												
9							9												
10							10												
11							11												
12							12												
13							13												
14							14												
15							15												
16							16												
17							17												
18							18												
19							19												
20							20												

Assessment Roll and Tax List of Real Property in the Town of Silver

Cass County, Minnesota, for Taxes for the Year 1953.

Form 5CD (53) MIDWEST BINDERY, MINNEAPOLIS

IN WHOSE NAME ASSESSED	TO WHOM TRANSFERRED		DESCRIPTION OF PROPERTY: SUBDIVISION	Sec. or Lot	Town or Block	Rng.	Number of Acres of Land: Acres	100ths	Sch. Dist.	Ind. Homestead Tax	Ind. Agricultural Tax
Jennie Eskalm		1	NE¼ of NE¼	22	142	26	40		6-1	No.	
" "		2	NW¼ of NE¼				40			"	
U. S. of America		3	SW¼ of NE¼								
U. S. of America		4	SE¼ of NE¼								
		5									
U. S. of America		6	~~NE¼ of NW¼~~ Lot 2								
U. S. of America		7	~~NW¼ of NW¼~~ Lot 1								
U. S. of America		8	~~SW¼ of NW¼~~ Lot 3								
U. S. of America		9	SE¼ of NW¼								
		10									
U. S. of America		11	NE¼ of SW¼								
U. S. of America		12	~~NW¼ of SW¼~~ Lot 4								
U. S. of America		13	~~SW¼ of SW¼~~ Lot 5								
U. S. of America		14	SE¼ of SW¼								
		15									
U. S. of America		16	NE¼ of SE¼								
U. S. of America		17	NW¼ of SE¼								
U. S. of America		18	SW¼ of SE¼								
U. S. of America		19	SE¼ of SE¼								
		20					80				

	TRUE AND FULL VALUATIONS: LAND Exclusive of Structures and Improvements (Dollars)	BUILDINGS and Other Structures (Dollars)	MACHINERY Permanently Attached to Real Estate (Dollars)	TOTAL True and Full Value (Dollars)	ASSESSED VALUATIONS: RURAL Homestead Up to $4,000 20%	RURAL Over $4,000 and Non-Homestead 33⅓%	ALL OTHER Homestead Up to $4,000 25%	ALL OTHER Over $4,000 and Non-Homestead 40%	MACHINERY Permanently Attached to Real Estate 33⅓%	TOTAL ASSESSED VALUE (Dollars)	Total Amount Value as Equalized by the Board of Review (Dollars)	FINAL EQUALIZED VALUE (Dollars)
1												
2												
3												
4												
5												
6												
7												
8												
9												
10												
11												
12												
13												
14												
15												
16												
17												
18												
19												
20												

	SOLD FOR TAXES	VALUATIONS BY SCHOOL DISTRICTS AS EQUALIZED BY DEPARTMENT OF TAXATION: District No. ..... Rate ..... Mills (Dollars)	District No. 1-14 Rate 24 Mills (Dollars)	District No. ..... Rate ..... Mills (Dollars)	District No. ..... Rate ..... Mills (Dollars)	District No. ..... Rate ..... Mills (Dollars)	District No. ..... Rate ..... Mills (Dollars)	Tax including State Homestead ..... Mills ($ cts.)	State Tax on Non-Homestead 4.6 Mills ($ cts.)	SPECIAL TAXES ($ cts.)	TOTAL TAXES ($ cts.)
1	SOLD FOR TAXES		100					2658	46		2704
2	SOLD FOR TAXES		67					1782	32		1814
3											
4											
5											
6											
7											
8											
9											
10											
11											
12											
13											
14											
15											
16											
17											
18											
19											
20			167					4440	78		4518

	PAID: WHEN PAID Month	Day	Year	Number of Receipt	March Settlement 1954 ($ cts.)	June Settlement 1954 ($ cts.)	Penalty ($ cts.)	November Settlement 1954 ($ cts.)	Penalty ($ cts.)	Collections to First Monday in January 1955 ($ cts.)	Penalty ($ cts.)	Delinquent on First Monday in January 1955 ($ cts.)	Total Delinquent Tax and Penalty ($ cts.)	REMARKS
1														
2												2704		
3												1814		
4														
5														
6														
7														
8														
9														
10														
11														
12														
13														
14														
15														
16														
17														
18														
19														
20												4518		

Assessment Roll and Tax List of Real Property in the Town of Shiloh,

Cass County, Minnesota, for Taxes for the Year 1953.

Form SCD (53) MILLER-DAVIS COMPANY, MINNEAPOLIS

	IN WHOSE NAME ASSESSED	TO WHOM TRANSFERRED		DESCRIPTION OF PROPERTY: SUBDIVISION	Sec. or Lot	Town or Block	Rng.	Number of Acres of Land	Indicates Homestead Tax No.	Indicates Agricultural Tax No.	No. School District	TRUE AND FULL VALUATIONS: LAND Exclusive of Structures and Improvements	BUILDINGS and Other Structures	MACHINERY Permanently Attached to Real Estate	TOTAL True and Full Value	ASSESSED VALUATIONS: RURAL Homestead Up to $4,000 20%	RURAL Over $4,000 and None Homestead 33⅓%	ALL OTHER Homestead Up to $4,000 25%	ALL OTHER Over $4,000 and Non-Homestead 40%	MACHINERY Permanently Attached to Real Estate 33⅓%	TOTAL ASSESSED VALUE	Total Assessed Value as Equalized by the Board of Review	FINAL EQUALIZED VALUE
								Acres / Hdths				Dollars	Dollars	Dollars	Dollars	Dollars	Dollars	Dollars	Dollars	Dollars	Dollars	Dollars	Dollars
1	Robert & Nellie A. Irving			NE¼ of NE¼ Has sold	23	142	26	35		No													
2	State of Minnesota			NW¼ of NE¼																			
3	State of Minnesota			SW¼ of NE¼																			
4	Anna & Chas M. Anderson			SE¼ of NE¼				40		"													
5	Lewis G & Lyla Erickson			Start at NE cor. of NE¼ of NE¼; W 210, S 525, E 210, N 525 to beg.				2½		"													
6	State of Minnesota			NE¼ of NW¼ Lot 1																			
7	Jennie Esthalm			NW¼ of NW¼ Lot 2				35.75		No													
8	Paul Rayman			SW¼ of NW¼				40		"													
9	State of Minnesota			SE¼ of NW¼																			
10																							
11	State of Minnesota			NE¼ of SW¼																			
12	State of Minnesota			NW¼ of SW¼																			
13	State of Minnesota			SW¼ of SW¼																			
14	State of Minnesota			SE¼ of SW¼																			
15																							
16	U. S. of America			NE¼ of SE¼ Lot 3																			
17	State of Minnesota			NW¼ of SE¼																			
18	State of Minnesota			SW¼ of SE¼																			
19	Ray E. Piper			SE¼ of SE¼ Lot 4				23.50		"													
20								179.75															

	SOLD FOR TAXES	VALUATIONS BY SCHOOL DISTRICTS AS EQUALIZED BY DEPARTMENT OF TAXATION: District No. / Rate Mills	Tax including State Homestead Mills	State Tax on Non-Homestead 4.6 Mills	SPECIAL TAXES	TOTAL TAXES	PAID	WHEN PAID: Month Day Year	Number of Receipt	March Settlement 1954	June Settlement 1954	Penalty	November Settlement 1954	Penalty	Collections to First Monday in January 1955	Penalty	Delinquent on First Monday in January 1955	Total Delinquent Tax and Penalty	REMARKS
1		67	1787	32		1819	2nd Half Paid	OCT 29 1954	14317		907		907							
							1st Half Paid	MAY 31 1954	12216											
2																				
3																				
4		80	2128	38		2166	PAID IN FULL	MAY 17 1954	12911		2166									
5		10	266	04		270	PAID IN FULL	MAY 1 1954	59716		270									
6																				
7	SOLD FOR TAXES	60	1596	28		1624														
8		40	1064	18		1082	PAID IN FULL	MAY 13 1954	56790		1082								1624	
9																				
10																				
11																				
12																				
13																				
14																				
15																				
16																				
17																				
18																				
19		45	1196	20		1216	PAID IN FULL	MAY 31 1954	12812		1216									
20																				
		302	8032	140		8172					5641		907				1624			

Assessment Roll and Tax List of Real Property in the Town of Shelter,

Cass County, Minnesota, for Taxes for the Year 1953.

Form SCD (53) MILLER-BOYD COMPANY, MINNEAPOLIS

IN WHOSE NAME ASSESSED	TO WHOM TRANSFERRED		DESCRIPTION OF PROPERTY: SUBDIVISION	Sec. or Lot	Town or Block	Rng.	Number of Acres of Land: Acres	100ths	No. School District	Indicate Homestead Tax Payer No.	Indicate Appraisal Unit Tax Payer No.	TRUE AND FULL VALUATIONS: LAND Exclusive of Structures and Improvements	BUILDINGS and Other Structures	MACHINERY Permanently Attached to Real Estate	TOTAL True and Full Value	ASSESSED VALUATIONS: RURAL: Homestead Up to $4,000 20%	RURAL: Over $4,000 and Non-Homestead 33⅓%	ALL OTHER: Homestead Up to $4,000 25%	ALL OTHER: Over $4,000 and Non-Homestead 40%	MACHINERY Permanently Attached to Real Estate 33⅓%	TOTAL ASSESSED VALUE	Total Assessed Value as Equalized by the Board of Review	FINAL EQUALIZED VALUE
												Dollars	Dollars	Dollars	Dollars	Dollars	Dollars	Dollars	Dollars	Dollars	Dollars	Dollars	Dollars
State of Minnesota		1	NE¼ of NE¼		24	142	26		61														
State of Minnesota		2	NW¼ of NE¼																				
U. S. of America		3	SW¼ of NE¼																				
U. S. of America		4	SE¼ of NE¼																				
Robert Fischer		5	Lot 7				19		No														
Otto J. Solbrath		6	NE¼ of NW¼	Lot 1			14	25	"														
Theodore E. & Florence M. Clemens		7	NW¼ of NW¼	Lot 6 less N 700'			9	25	"														
" " "		8	SW¼ of NW¼	Lot 5			21	25	"														
State of Minnesota		9	SE¼ of NW¼	Lot 2																			
Lewis A. & Lyda Erickson		10	N 700' of Lot 6				?		No														
U. S. of America		11	NE¼ of SW¼																				
U. S. of America		12	NW¼ of SW¼	Lot 4																			
Maynard Free & Caroline Free		13	SW¼ of SW¼	Lot 3			10		"														
U. S. of America		14	SE¼ of SW¼																				
		15																					
State of Minnesota		16	NE¼ of SE¼																				
State of Minnesota		17	NW¼ of SE¼																				
State of Minnesota		18	SW¼ of SE¼																				
State of Minnesota		19	SE¼ of SE¼																				
		20																					
							54	94															

(Net Valuations changed from this sum on Abstract No.)

	SOLD FOR TAXES	VALUATIONS BY SCHOOL DISTRICTS AS EQUALIZED BY DEPARTMENT OF TAXATION: District No. / Rate ... Mills	Dollars	Tax including State Homestead ... Mills	$ cts.	State Tax on Non-Homestead 4.6 Mills	$ cts.	SPECIAL TAXES	$ cts.	TOTAL TAXES	$ cts.	PAID	WHEN PAID: Month Day Year	Number of Receipt	March Settlement 1954	$ cts.	June Settlement 1954	$ cts.	Penalty	$ cts.	November Settlement 1954	$ cts.	Penalty	$ cts.	Collections to First Monday in January 1953	$ cts.	Penalty	$ cts.	Delinquent on First Monday in January 1953	$ cts.	Total Delinquent Tax and Penalty	$ cts.	REMARKS
1																																
2																																
3																																
4																																
5	SOLD FOR TAXES	4		106	02					108																		108			
6		27		718	12					730		PAID IN FULL	MAY 1 1954	12914		730															
7		85		2260	40					2300		2nd Half Paid	OCT 30 1954																		
												1st Half Paid	MAY 31 1954	12913		1641		164	1												
8		40		1064	18					1082		2nd Half Paid	OCT 30 1954																		
												1st Half Paid	MAY 31 1954	6963																	
9																																
10		75		1994	34					2028		PAID IN FULL	MAY 1 8 1954	5974		2028															
11																																
12																																
13	SOLD FOR TAXES	20		532	10					542																				542 X 596		
14																																
15																																
16																																
17																																
18																																
19																																
20																																
		251		6674	116					6790						4419		1691								650					

Assessment Roll and Tax List of Real Property in the Town of Slater,

Cass County, Minnesota, for Taxes for the Year 1953.

Form 5C(1) ($5) MILLER-DAVIS COMPANY, MINNEAPOLIS

IN WHOSE NAME ASSESSED	TO WHOM TRANSFERRED		DESCRIPTION OF PROPERTY: SUBDIVISION	Sec. or Lot	Town or Block	Rng.	Number of Acres of Land: Acres	Hdths	No. School District	Indicate Homestead Tax by No	Indicate Agricultural Tax by No
State of Minnesota		1	NE¼ of NE¼	25	142	26			E1		
State of Minnesota		2	NW¼ of NE¼								
State of Minnesota		3	SW¼ of NE¼								
State of Minnesota		4	SE¼ of NE¼								
		5									
State of Minnesota		6	NE¼ of NW¼								
Alvilda & John Miller		7	NW¼ of NW¼ Lot 1				14	75	70		
Raymond C. Krek		8	SW¼ of NW¼ Lot 2				25		"		
State of Minnesota		9	SE¼ of NW¼								
		10									
C. F. Rowen		11	NE¼ of SW¼				40		9pc		
"		12	NW¼ of SW¼				40		"		
"	"	13	SW¼ of SW¼				40		"		
State of Minnesota		14	SE¼ of SW¼								
		15									
State of Minnesota		16	NE¼ of SE¼								
Louisa Olsen		17	NW¼ of SE¼				40		70		
State of Minnesota		18	SW¼ of SE¼								
State of Minnesota		19	SE¼ of SE¼								
		20									
							199	75			

TRUE AND FULL VALUATIONS: LAND Exclusive of Structures and Improvements	BUILDINGS and Other Structures	MACHINERY Permanently Attached to Real Estate	TOTAL True and Full Value	ASSESSED VALUATIONS: RURAL Homestead Up to $4,000 20%	RURAL Over $4,000 but Non-Homestead 33⅓%	ALL OTHER Homestead Up to $4,000 25%	ALL OTHER Over $4,000 and Non-Homestead 40%	MACHINERY Permanently Attached to Real Estate 33⅓%	TOTAL ASSESSED VALUE	Total Amount Value as Equalized by the Board of Review	FINAL EQUALIZED VALUE
Dollars	Dollars	Dollars	Dollars	Dollars	Dollars	Dollars	Dollars	Dollars	Dollars	Dollars	Dollars

VALUATIONS BY SCHOOL DISTRICTS AS EQUALIZED BY DEPARTMENT OF TAXATION: SOLD FOR TAXES	District No. / Rate / Mills	District No. / Rate / Mills	District No. / Rate / Mills	District No. / Rate / Mills	District No. / Rate / Mills	District No. / Rate / Mills	Tax including State Homestead Mills	State Tax on Non-Homestead 4.4 Mills	SPECIAL TAXES	TOTAL TAXES
	Dollars	Dollars	Dollars	Dollars	Dollars	Dollars	$ cts.	$ cts.	$ cts.	$ cts.
1										
2										
3										
4										
5										
6										
7 SOLD FOR TAXES	28						744	14		758
8	41						10 90	20		11 10
9										
10										
11	X 40						1064			1064
12	X 40						1064			1064
13	X 60						1596			1596
14										
15										
16										
17	77						2048	34		2082
18										
19										
20										
	X 140									
	146						7606	68		7674
	286									

PAID: WHEN PAID (Month Day Year)	Number of Receipt	March Settlement 1954 $ cts.	June Settlement 1954 $ cts.	Penalty $ cts.	November Settlement 1954 $ cts.	Penalty $ cts.	Collections to First Monday in January 1955 $ cts.	Penalty $ cts.	Delinquent on First Monday in January 1955 $ cts.	Total Delinquent Tax and Penalty $ cts.	REMARKS
2nd Half Paid SEP 1 1954 / 1st Half Paid MAY 3 1 1954	12373 / 12417		533		533						758 X 8 34
2nd Half Paid OCT 30 1954 / 1st Half Paid MAY 3 1 1954											
2nd Half Paid OCT 30 1954 / 1st Half Paid MAY 3 1 1954	12415 / 12416		1862		1862						
2nd Half Paid OCT 30 1954 / 1st Half Paid MAY 3 1 1954	12057 / 12418										
2nd Half Paid OCT 30 1956 / 1st Half Paid MAY 3 1 1954	15244 / 12405		1047		1047						
			3458		2458				758		

Assessment Roll and Tax List of Real Property in the Town of Slater, Cass County, Minnesota, for Taxes for the Year 1953.

Form 5CD (53) WILLIS ART PRINTING, MINNEAPOLIS

	IN WHOSE NAME ASSESSED	TO WHOM TRANSFERRED	DESCRIPTION OF PROPERTY: SUBDIVISION	Sec. or Lot	Town or Block	Rng.	Number of Acres of Land: Acres	100ths	No. School District	Indicate Homestead Yes or No	Indicate Agricultural Yes or No	TRUE AND FULL VALUATIONS: LAND Exclusive of Structures and Improvements	BUILDINGS and Other Structures	MACHINERY Permanently Attached to Real Estate	TOTAL True and Full Value
												Dollars	Dollars	Dollars	Dollars
1	Joseph E. Swanson		NE¼ of NE¼	Lot 1	26	142	26	75	61						
2	State of Minnesota		NW¼ of NE¼												
3	State of Minnesota		SW¼ of NE¼												
4	Roland M. Hicks		SE¼ of NE¼	Lot 2			36	50		No					
5															
6	State of Minnesota		NE¼ of NW¼												
7	State of Minnesota		NW¼ of NW¼												
8	State of Minnesota		SW¼ of NW¼												
9	State of Minnesota		SE¼ of NW¼												
10															
11	U. S. of America		NE¼ of SW¼												
12	U. S. of America		NW¼ of SW¼												
13	Thomas Swankier		SW¼ of SW¼				40								
14	Francis Swankier		SE¼ of SW¼				40			"					
15															
16	U. S. of America		NE¼ of SE¼												
17	U. S. of America		NW¼ of SE¼												
18	Russell V. & Bernice Vanatta		SW¼ of SE¼				40			No					
19	" " "		SE¼ of SE¼				40			"					
20															
							226	25							

	ASSESSED VALUATIONS: RURAL Homestead Up to $4,000 20%	RURAL Over $4,000 and Non-Homestead 33⅓%	ALL OTHER Homestead Up to $4,000 25%	ALL OTHER Over $4,000 and Non-Homestead 40%	MACHINERY Permanently Attached to Real Estate 33⅓%	TOTAL ASSESSED VALUE	Total Assessed Value as Equalized by the Board of Review	FINAL EQUALIZED VALUE	SOLD FOR TAXES	VALUATIONS BY SCHOOL DISTRICTS AS EQUALIZED BY DEPARTMENT OF TAXATION: District No. ..... Rate ..... Mills	District	District	District	District	Tax including State Homestead ..... Mills	State Tax on Non-Homestead 7.6 Mills	SPECIAL TAXES	TOTAL TAXES
	Dollars	Dollars	Dollars	Dollars	Dollars	Dollars	Dollars	Dollars		Dollars	Dollars	Dollars	Dollars	Dollars	$ cts.	$ cts.	$ cts.	$ cts.
1										#88					23 40			23 40
2																		
3																		
4										50					13 30	24		13 54
5																		
6																		
7																		
8																		
9																		
10																		
11																		
12																		
13										#32					8 50			8 50
14										#87					23 14			23 14
15																		
16																		
17																		
18										#40	Abate #6081				10 65	32		10 97
										67					17 72			18 14
19										#75	" #6081				19 94	58		19 96
										185					33 74			33 72
20										#207								
										342								
										1141					119 40	114		120 54

	PAID	WHEN PAID: Month Day Year	Number of Receipt	March Settlement 1954 $ cts.	June Settlement 1954 $ cts.	Penalty $ cts.	November Settlement 1954 $ cts.	Penalty $ cts.	Collections to First Monday in January 1955 $ cts.	Penalty $ cts.	Delinquent on First Monday in January 1955 $ cts.	Total Delinquent Tax and Penalty $ cts.	REMARKS
1	PAID IN FULL	MAY 31 1954	12921		23 40								
2													
3													
4	PAID IN FULL	MAY 31 1954	12922		13 57								
5													
6													
7													
8													
9													
10													
11													
12													
13	PAID IN FULL	MAY 31 1954	12918		8 50								
14	PAID IN FULL	MAY 31 1954	12919		23 14								
15													
16													
17	2nd Half Paid	OCT 30 1954											
18	1st Half Paid	MAY 31 1954	12920		15 29		15 29						7.50 Abated
19	2nd Half Paid	OCT 30 1954											13.88 "
	1st Half Paid	MAY 31 1954	14811										
20													
					83 87		15 29						

Assessment Roll and Tax List of Real Property in the Town of Sletten

Form SCD (59) 9M38-5/54 Stevens, Minneapolis

	IN WHOSE NAME ASSESSED	TO WHOM TRANSFERRED	DESCRIPTION OF PROPERTY: SUBDIVISION	Sec. or Lot	Town or Block	Rng.	Number of Acres of Land: Acres	100ths	Sch. District	Indicate Homestead (Yes) or (No)	Indicate Agricultural (Yes) or (No)	TRUE AND FULL VALUATIONS: LAND Exclusive of Structures and Improvements	BUILDINGS and Other Structures	MACHINERY Permanently Attached to Real Estate	TOTAL True and Full Value
												Dollars	Dollars	Dollars	Dollars
1	U. S. of America		NE¼ of NE¼	27	142	26			6-1						
2	U. S. of America		NW¼ of NE¼												
3	State of Minnesota		SW¼ of NE¼												
4	State of Minnesota		SE¼ of NE¼												
5															
6	U. S. of America		NE¼ of NW¼												
7	U. S. of America		NW¼ of NW¼ Lot 1												
8	U. S. of America		SW¼ of NW¼ Lot 2												
9	U. S. of America		SE¼ of NW¼												
10															
11	U. S. of America		NE¼ of SW¼												
12	U. S. of America		NW¼ of SW¼ Lot 3												
13	U. S. of America		SW¼ of SW¼ Lot 4												
14	U. S. of America		SE¼ of SW¼												
15															
16	U. S. of America		NE¼ of SE¼												
17	Elliott C. Mason		NW¼ of SE¼				40		7C						
18	Elliott C. & Pearl C. Mason		SW¼ of SE¼				40		11						
19	Geo. Backstrom		SE¼ of SE¼				40		Ofe						
20															
							120								

	ASSESSED VALUATIONS: RURAL Homestead Up to $4,000 20%	RURAL Over $4,000 and Non-Homestead 33⅓%	ALL OTHER Homestead Up to $4,000 25%	ALL OTHER Over $4,000 and Non-Homestead 40%	MACHINERY Permanently Attached to Real Estate 33⅓%	TOTAL ASSESSED VALUE	Total Assessed Value as Equalized by the Board of Review	FINAL EQUALIZED VALUE	VALUATIONS BY SCHOOL DISTRICTS AS EQUALIZED BY DEPARTMENT OF TAXATION: District No. / Rate / Mills	SOLD FOR TAXES	Tax including State Homestead Mills	State Tax on Non-Homestead Mills	SPECIAL TAXES	TOTAL TAXES	PAID: WHEN PAID (Month Day Year)	Number of Receipt	March Settlement 1954	June Settlement 1954	Penalty	November Settlement 1954	Penalty	Collections to First Monday in January 1955	Penalty	Delinquent on First Monday in January 1955	Total Delinquent Tax and Penalty	REMARKS
	Dollars	Dollars	Dollars	Dollars	Dollars	Dollars	Dollars	Dollars	Dollars		$ cts.	$ cts.	$ cts.	$ cts.			$ cts.	$ cts.	$ cts.	$ cts.	$ cts.	$ cts.	$ cts.	$ cts.	$ cts.	
1																										
2																										
3																										
4																										
5																										
6																										
7																										
8																										
9																										
10																										
11																										
12																										
13																										
14																										
15																										
16																										
17	77		2048	36			2084																			
18	75		1994	34			2028										PAID IN FULL	MAY 1 8 1954	5970		2028					
19	40		1064				1064			SOLD FOR TAXES							PAID IN FULL	MAY 1 8 1954	5970		2028					
																	2nd Half Paid	OCT. 2 3 1954	14589							
19	40		1064				1064										1st Half Paid	MAY 3 1 1954	2936		532		532			
20																										
	40																									
	154																									
	194		5106	70			5176														4644		532			

Assessment Roll and Tax List of Real Property in the Township of Silver Lake, Cass County, Minnesota, for Taxes for the Year 1953.

Form 5CD (53) MILLER-DAVIS COMPANY, MINNEAPOLIS

	IN WHOSE NAME ASSESSED	TO WHOM TRANSFERRED	DESCRIPTION OF PROPERTY: SUBDIVISION	Sec. or Lot	Town or Block	Rng.	Number of Acres of Land: Acres	100ths	Indicate Homestead Tax No	Indicate Agricultural Tax No	No. School District	TRUE AND FULL VALUATIONS: LAND Exclusive of Structures and Improvements	BUILDINGS and Other Structures	MACHINERY Permanently Attached to Real Estate	TOTAL True and Full Value	ASSESSED VALUATIONS: RURAL: Homestead Up to $4,000 20%	RURAL: Over $4,000 and Non-Homestead 33⅓%	ALL OTHER: Homestead Up to $4,000 25%	ALL OTHER: Over $4,000 and Non-Homestead 40%	MACHINERY Permanently Attached to Real Estate 33⅓%	TOTAL ASSESSED VALUE	Total Assessed Value as Equalized by the Board of Review	FINAL EQUALIZED VALUE
							Acres	100ths				Dollars	Dollars	Dollars	Dollars	Dollars	Dollars	Dollars	Dollars	Dollars	Dollars	Dollars	Dollars
1	U. S. of America		NE¼ of NE¼ Lot 1	28	114	26					6-1												
2	U. S. of America		NW¼ of NE¼																				
3	U. S. of America		SW¼ of NE¼ Lot 2																				
4	Willard B. & Helen A. Ackerman		W. 100' of E. 400' of N 150' of SE¼ of NE¼ Lot 8																				
5	Helen A. Miller	State of Minnesota	Lot 5				2.45			No													
6	U. S. of America		NE¼ of NW¼																				
7	U. S. of America		NW¼ of NW¼																				
8	Harold & Emma L. Brammer		SW¼ of NW¼ Lot 11				37			"													
9	U. S. of America		SE¼ of NW¼ Lot 3																				
10	Miles L. Kemper		E½ of N½ of Lot 7				2.95			"													
11	~~Edward J. Fackert~~	State of Minnesota	~~N½ of~~ NE¼ of SW¼ Lot 7																				
12	Dewey & Stella Tobias		E½ of S½ of W½ of Lot 7				8.85			"													
13	Cass County		SW¼ of SW¼ Lot 6 less Ry							Exempt													
14	Ellsworth A. Bates		~~S½ of~~ SE¼ of SW¼ Lot 7 less Ry				8.85			No													
15	Ernest L. & Mildred J. Snyder		~~N½ of~~ E½ of W½ of Lot 7				2.95			"													
16	~~Hazel M. & Leak K. Panth~~ Hazel M. & Leak K. Panth ~~Howth M. & Pratcher & Lauderface~~		E½ of NE¼ of SE¼ Lot 7				5.91			"													
17	State of Minnesota		NW¼ of SE¼																				
18	Harold M. & Leah A. Panth (according to MHS)		SW¼ of SE¼ Lot 8 less Ry (corrected)				29.26			"													
19	Douglas Beckwith & Lottie M. Cooper		SE¼ of SE¼ Lot 9				42.50			"													
20	James C. & Martha B. DeVaik		W. 100' of E. 200' of N. 150' of Lot 8																				
							139.27																

	SOLD FOR TAXES	VALUATIONS BY SCHOOL DISTRICTS AS EQUALIZED BY DEPARTMENT OF TAXATION: District No. / Rate / Mills	Tax including State Homestead Mills	State Tax on Non-Homestead 4.6 Mills	SPECIAL TAXES	TOTAL TAXES	PAID	WHEN PAID: Month Day Year	Number of Receipt	March Settlement 1954	June Settlement 1954	Penalty	November Settlement 1954	Penalty	Collections to First Monday in January 1955	Penalty	Delinquent on First Monday in January 1955	Total Delinquent Tax and Penalty	REMARKS
		Dollars	$ cts.	$ cts.	$ cts.	$ cts.				$ cts.	$ cts.	$ cts.	$ cts.	$ cts.	$ cts.	$ cts.	$ cts.	$ cts.	
1																			
2																			
3																			
4																			
5																			
6																			
7																			
8	BOLD FOR TAXES	115	20.58	.54		31.12											51.12	2.34	23
9																			
10		12	3.20	.06		3.26	Pd DR# 26795	1-11-55									3.26		Pd DR# 26795 1-11-55
11																			
12	PAID FOR TAXES	4	1.06	.02		1.08	PAID IN FULL	JAN 7 1954	17	1.08									
13																			
14		12	3.20	.06		3.26	PAID IN FULL	MAY 3 1 1954	12923		3.26								
15		12	3.20	.06		3.26	PAID IN FULL	FEB 2 [illegible]	8945	3.26									
16		19	5.06	.08		5.14	PAID IN FULL	MAY 3 1 1954	12922		5.14								
17																			
18		91	24.20	.42		24.62	PAID IN FULL	MAY 1 8 1954	5869		24.62								
19		153	40.68	.72		41.40	PAID IN FULL	JUL 21 1954	277				41.40						Pen due 62
20																			
		48	111.18	1.96		113.14				4.34	33.02		41.40				34.38		

Lot 7 Sec 28142-26

MC
~~4-1-53~~
4-14-54

~~W1/4 Freibert~~ State Mining

W1/2 of E1/2 of W1/2 Bates

E1/4 of W1/2 Kemper

W1/4 of E1/2 Snyder

E1/2 of W1/2 of E1/2 Tobin



~~E1/4 Pace~~ Fonth

(SE-SW)

→ $2

Assessment Roll and Tax List of Real Property in the Town of Slater

Cass County, Minnesota, for Taxes for the Year 1953.

Form 3CD (53) MILLER-DAVIS PRINTERY, MINNEAPOLIS

	IN WHOSE NAME ASSESSED	TO WHOM TRANSFERRED	DESCRIPTION OF PROPERTY: SUBDIVISION	Sec. or Lot	Town or Block	Rng.	Number of Acres of Land: Acres	100ths	Indicate Homestead Tax or No	Indicate Agricultural Land Tax or No	No. School District	TRUE AND FULL VALUATIONS: LAND Exclusive of Structures and Improvements (Dollars)	BUILDINGS and Other Structures (Dollars)	MACHINERY Permanently Attached to Real Estate (Dollars)	TOTAL True and Full Value (Dollars)	ASSESSED VALUATIONS: RURAL: Homestead Up to $4,000 20% (Dollars)	RURAL: Over $4,000 and Non-Homestead 33⅓% (Dollars)	ALL OTHER: Homestead Up to $4,000 25% (Dollars)	ALL OTHER: Over $4,000 and Non-Homestead 40% (Dollars)	MACHINERY Permanently Attached to Real Estate 33⅓% (Dollars)	TOTAL ASSESSED VALUE (Dollars)	Total Assessed Value as Equalized by the Board of Review (Dollars)	FINAL EQUALIZED VALUE (Dollars)
1	Le Roy Griffin		NE¼ of NE¼	29	1426	40			G-1	Yes													
2	U. S. of America		NW¼ of NE¼ Lead Rly.																				
3	State of Minnesota		SW¼ of NE¼ Lying S. of Rly.																				
4	State of Minnesota		SE¼ of NE¼ Lying S. of Rly.																				
5	U. S. of America		All of Lots 3 & 4 of NW¼ Lying NW. of Rly.																				
6	U. S. of America		NE¼ of NW¼ Lead Rly.																				
7	State of Minnesota		NW¼ of NW¼																				
8	U. S. of America		SW¼ of NW¼																				
9	U. S. of America		SE¼ of NW¼																				
10																							
11	U. S. of America		NE¼ of SW¼																				
12	U. S. of America		NW¼ of SW¼																				
13	U. S. of America		SW¼ of SW¼																				
14	U. S. of America		SE¼ of SW¼																				
15																							
16	State of Minnesota		NE¼ of SE¼ Lead Rly.																				
17	State of Minnesota		NW¼ of SE¼																				
18	U. S. of America		SW¼ of SE¼																				
19	U. S. of America		SE¼ of SE¼																				
20																							

H6

	SOLD FOR TAXES	VALUATIONS BY SCHOOL DISTRICTS AS EQUALIZED BY DEPARTMENT OF TAXATION: District No. ..... Rate ..... Mills (Dollars)	District No. ..... Rate ..... Mills (Dollars)	District No. ..... Rate ..... Mills (Dollars)	District No. ..... Rate ..... Mills (Dollars)	District No. ..... Rate ..... Mills (Dollars)	Tax including State Homestead ..... Mills ($ cts.)	State Tax on Non-Homestead ..... Mills ($ cts.)	SPECIAL TAXES ($ cts.)	TOTAL TAXES ($ cts.)		PAID	WHEN PAID: Month Day Year	Number of Receipt	March Settlement 1954 ($ cts.)	June Settlement 1954 ($ cts.)	Penalty ($ cts.)	November Settlement 1954 ($ cts.)	Penalty ($ cts.)	Collections to First Monday in January 1955 ($ cts.)	Penalty ($ cts.)	Delinquent on First Monday in January 1955 ($ cts.)	Total Delinquent Tax and Penalty ($ cts.)	REMARKS
1		H 46					12 24			12 24	1											12 24	Pd DR # 26830 1-18-55
2											2												
3											3												
4											4												
5											5												
6											6												
7											7												
8											8												
9											9												
10											10												
11											11												
12											12												
13											13												
14											14												
15											15												
16											16												
17											17												
18											18												
19											19												
20											20												
		H 46					12 24			12 24												12 24	

Assessment Roll and Tax List of Real Property in the Town of Slater

Cass County, Minnesota, for Taxes for the Year 1953.

Form SCD (53) [illegible]

	IN WHOSE NAME ASSESSED	TO WHOM TRANSFERRED		DESCRIPTION OF PROPERTY: SUBDIVISION	Sec. or Lot	Town or Block	Rng.	Number of Acres of Land: Acres	Number of Acres of Land: Hdths	Indicate Homestead Tax by Yes or No	Indicate Agricultural Tax by Yes or No	No. School District	TRUE AND FULL VALUATIONS: LAND Exclusive of Structures and Improvements	TRUE AND FULL VALUATIONS: BUILDINGS and Other Structures	TRUE AND FULL VALUATIONS: MACHINERY Permanently Attached to Real Estate	TRUE AND FULL VALUATIONS: TOTAL True and Full Value	ASSESSED VALUATIONS: RURAL: Homestead Up to $4,000 20%	ASSESSED VALUATIONS: RURAL: Over $4,000 and Non-Homestead 33⅓%	ASSESSED VALUATIONS: ALL OTHER: Homestead Up to $4,000 25%	ASSESSED VALUATIONS: ALL OTHER: Over $4,000 and Non-Homestead 40%	ASSESSED VALUATIONS: MACHINERY Permanently Attached to Real Estate 33⅓%	ASSESSED VALUATIONS: TOTAL ASSESSED VALUE	Total Assessed Value as Equalized by the Board of Review	FINAL EQUALIZED VALUE
													Dollars	Dollars	Dollars	Dollars	Dollars	Dollars	Dollars	Dollars	Dollars	Dollars	Dollars	Dollars
1	U. S. of America			NE¼ of NE¼ Lot 5	30	142	26					6-1												
2	U. S. of America			NW¼ of NE¼ Lot 6																				
3	U. S. of America			SW¼ of NE¼																				
4	State of Minnesota			SE¼ of NE¼																				
5																								
6	U. S. of America			NE¼ of NW¼																				
7	U. S. of America			NW¼ of NW¼ Lot 1																				
8	U. S. of America			SW¼ of NW¼ Lot 2																				
9	U. S. of America			SE¼ of NW¼																				
10																								
11	U. S. of America			NE¼ of SW¼																				
12	U. S. of America			NW¼ of SW¼ Lot 3																				
13	U. S. of America			SW¼ of SW¼ Lot 4																				
14	U. S. of America			SE¼ of SW¼																				
15																								
16	U. S. of America			NE¼ of SE¼																				
17	U. S. of America			NW¼ of SE¼																				
18	U. S. of America			SW¼ of SE¼																				
19	U. S. of America			SE¼ of SE¼																				
20																								

	SOLD FOR TAXES	VALUATIONS BY SCHOOL DISTRICTS AS EQUALIZED BY DEPARTMENT OF TAXATION: District No.... Rate.... Mills	District No.... Rate.... Mills	District No.... Rate.... Mills	District No.... Rate.... Mills	District No.... Rate.... Mills	District No.... Rate.... Mills	Tax including State Homestead .....Mills	State Tax on Non-Homestead .....Mills	SPECIAL TAXES	TOTAL TAXES	PAID	WHEN PAID: Month Day Year	Number of Receipt	March Settlement 1954	June Settlement 1954	Penalty	November Settlement 1954	Penalty	Collections to First Monday in January 1955	Penalty	Delinquent on First Monday in January 1955	Total Delinquent Tax and Penalty	REMARKS
		Dollars	Dollars	Dollars	Dollars	Dollars	Dollars	$ cts.	$ cts.	$ cts.	$ cts.				$ cts.	$ cts.	$ cts.	$ cts.	$ cts.	$ cts.	$ cts.	$ cts.	
1																							
2																							
3																							
4																							
5																							
6																							
7																							
8																							
9																							
10																							
11																							
12																							
13																							
14																							
15																							
16																							
17																							
18																							
19																							
20																							

Assessment Roll and Tax List of Real Property in the Town of Slater,

Cass County, Minnesota, for Taxes for the Year 1953.

Form SCD (53) [illegible]

	IN WHOSE NAME ASSESSED	TO WHOM TRANSFERRED		DESCRIPTION OF PROPERTY: SUBDIVISION	Sec. or Lot	Town or Block	Rng.	Number of Acres of Land: Acres	Number of Acres of Land: 100ths	No. School District	Individual Homestead Tax or No	Individual Agricultural Tax or No	TRUE AND FULL VALUATIONS: LAND Exclusive of Structures and Improvements	TRUE AND FULL VALUATIONS: BUILDINGS and Other Structures	TRUE AND FULL VALUATIONS: MACHINERY Permanently Attached to Real Estate	TRUE AND FULL VALUATIONS: TOTAL True and Full Value	ASSESSED VALUATIONS: RURAL: Homestead Up to $4,000 20%	ASSESSED VALUATIONS: RURAL: Over $4,000 and Non-Homestead 33⅓%	ASSESSED VALUATIONS: ALL OTHER: Homestead Up to $4,000 25%	ASSESSED VALUATIONS: ALL OTHER: Over $4,000 and Non-Homestead 40%	ASSESSED VALUATIONS: ALL OTHER: MACHINERY Permanently Attached to Real Estate 33⅓%	ASSESSED VALUATIONS: TOTAL ASSESSED VALUE	Total Assessed Valuation Equalized by the Board of Review	FINAL EQUALIZED VALUE
													Dollars	Dollars	Dollars	Dollars	Dollars	Dollars	Dollars	Dollars	Dollars	Dollars	Dollars	Dollars
U. S. of America			1	NE¼ of NE¼	31	14	46			6-1														
U. S. of America			2	NW¼ of NE¼																				
U. S. of America			3	SW¼ of NE¼																				
U. S. of America			4	SE¼ of NE¼																				
			5																					
U. S. of America			6	NE¼ of NW¼																				
U. S. of America			7	NW¼ of NW¼ Lot 1																				
U. S. of America			8	SW¼ of NW¼ Lot 2																				
U. S. of America			9	SE¼ of NW¼																				
			10																					
U. S. of America			11	NE¼ of SW¼																				
U. S. of America			12	NW¼ of SW¼ Lot 3																				
U. S. of America			13	SW¼ of SW¼ Lot 4																				
U. S. of America			14	SE¼ of SW¼																				
			15																					
U. S. of America			16	NE¼ of SE¼																				
U. S. of America			17	NW¼ of SE¼																				
U. S. of America			18	SW¼ of SE¼ Lot 5																				
U. S. of America			19	SE¼ of SE¼ Lot 6																				
			20																					

	SOLD FOR TAXES	VALUATIONS BY SCHOOL DISTRICTS AS EQUALIZED BY DEPARTMENT OF TAXATION: District No. ..... Rate ..... Mills	District No. ..... Rate ..... Mills	District No. ..... Rate ..... Mills	District No. ..... Rate ..... Mills	District No. ..... Rate ..... Mills	District No. ..... Rate ..... Mills	Tax including State Homestead ..... Mills	State Tax on Non-Homestead ..... Mills	SPECIAL TAXES	TOTAL TAXES	PAID	WHEN PAID: Month Day Year	Number of Receipt	March Settlement 1954	June Settlement 1954	Penalty	November Settlement 1954	Penalty	Collections to First Monday in January 1955	Penalty	Delinquent on First Monday in January 1955	Total Delinquent Tax and Penalty	REMARKS
		Dollars	Dollars	Dollars	Dollars	Dollars	Dollars	$ cts.	$ cts.	$ cts.	$ cts.				$ cts.	$ cts.	$ cts.	$ cts.	$ cts.	$ cts.	$ cts.	$ cts.	$ cts.	
1																								
2																								
3																								
4																								
5																								
6																								
7																								
8																								
9																								
10																								
11																								
12																								
13																								
14																								
15																								
16																								
17																								
18																								
19																								
20																								

Assessment Roll and Tax List of Real Property in the Town of Shatek

Form 5CD (53) MILLER-DAVIS COMPANY, MINNEAPOLIS

IN WHOSE NAME ASSESSED	TO WHOM TRANSFERRED		DESCRIPTION OF PROPERTY: SUBDIVISION	Sec. or Lot	Town or Block	Rng.	Number of Acres of Land: Acres	100ths	No. School District	Indicate Homestead Tax as Yes or No	Indicate Agricultural Tax as Yes or No	TRUE AND FULL VALUATIONS: LAND Exclusive of Structures and Improvements (Dollars)	BUILDINGS and Other Structures (Dollars)	MACHINERY Permanently Attached to Real Estate (Dollars)	TOTAL True and Full Value (Dollars)	ASSESSED VALUATIONS: RURAL: Homestead Up to $4,000 20% (Dollars)	RURAL: Over $4,000 and Non-Homestead 33⅓% (Dollars)	ALL OTHER: Homestead Up to $4,000 25% (Dollars)	ALL OTHER: Over $4,000 and Non-Homestead 40% (Dollars)	MACHINERY Permanently Attached to Real Estate 33⅓% (Dollars)	TOTAL ASSESSED VALUE (Dollars)	Total Assessed Value as Equalized by the Board of Review (Dollars)	FINAL EQUALIZED VALUE (Dollars)
U. S. of America		1	NE¼ of NE¼	32	142	26			6-1													
U. S. of America		2	NW¼ of NE¼																			
State of Minnesota		3	SW¼ of NE¼																			
State of Minnesota		4	SE¼ of NE¼																			
		5																				
U. S. of America		6	NE¼ of NW¼																			
U. S. of America		7	NW¼ of NW¼																			
State of Minnesota		8	SW¼ of NW¼																			
State of Minnesota		9	SE¼ of NW¼																			
		10																				
State of Minnesota		11	NE¼ of SW¼																			
State of Minnesota		12	NW¼ of SW¼																			
U. S. of America		13	SW¼ of SW¼																			
State of Minnesota		14	SE¼ of SW¼																			
		15																				
State of Minnesota		16	NE¼ of SE¼																			
State of Minnesota		17	NW¼ of SE¼																			
State of Minnesota		18	SW¼ of SE¼																			
State of Minnesota		19	SE¼ of SE¼																			
		20																				

Cass County, Minnesota, for Taxes for the Year 1953.

	SOLD FOR TAXES	VALUATIONS BY SCHOOL DISTRICTS AS EQUALIZED BY DEPARTMENT OF TAXATION: District No. Rate Mills (Dollars)	District No. Rate Mills (Dollars)	District No. Rate Mills (Dollars)	District No. Rate Mills (Dollars)	District No. Rate Mills (Dollars)	District No. Rate Mills (Dollars)	Tax including State Homestead Mills ($ cts.)	State Tax on Non-Homested Mills ($ cts.)	SPECIAL TAXES ($ cts.)	TOTAL TAXES ($ cts.)	PAID	WHEN PAID: Month Day Year	Number of Receipt	March Settlement 1954 ($ cts.)	June Settlement 1954 ($ cts.)	Penalty ($ cts.)	November Settlement 1954 ($ cts.)	Penalty ($ cts.)	Collections to First Monday in January 1953 ($ cts.)	Penalty ($ cts.)	Delinquent on First Monday in January 1953 ($ cts.)	Total Delinquent Tax and Penalty ($ cts.)	REMARKS
1																								
2																								
3																								
4																								
5																								
6																								
7																								
8																								
9																								
10																								
11																								
12																								
13																								
14																								
15																								
16																								
17																								
18																								
19																								
20																								

Assessment Roll and Tax List of Real Property in the Town of Slater

Cass County, Minnesota, for Taxes for the Year 1953.

Form SCD ($3) BLUE-BOOK BINDERY, MINNEAPOLIS

IN WHOSE NAME ASSESSED	TO WHOM TRANSFERRED	DESCRIPTION OF PROPERTY: SUBDIVISION	Sec. or Lot	Town or Block	Rng.	Number of Acres of Land: Acres	Hdths	No. School District	Indicate Homestead (H) or Non-Homestead (N)	Indicate Agricultural (A) or Non-Agricultural (N)	TRUE AND FULL VALUATIONS: LAND Exclusive of Structures and Improvements	BUILDINGS and Other Structures	MACHINERY Permanently Attached to Real Estate	TOTAL True and Full Value	ASSESSED VALUATIONS: RURAL: Homestead Up to $4,000 20%	RURAL: Over $4,000 and Non-Homestead 33⅓%	ALL OTHER: Homestead Up to $4,000 25%	ALL OTHER: Over $4,000 and Non-Homestead 40%	MACHINERY Permanently Attached to Real Estate 33⅓%	TOTAL ASSESSED VALUE	Total Amount Value as Equalized by the Board of Review	FINAL EQUALIZED VALUE
											Dollars	Dollars	Dollars	Dollars	Dollars	Dollars	Dollars	Dollars	Dollars	Dollars	Dollars	Dollars
Immigration Land Co.	Mrs Cynthia W. Johnson	NE¼ of NE¼ Lot 1 (part 37.78 M)	33	142	26	38.75	8.M0															
U. S. of America		NW¼ of NE¼																				
U. S. of America		SW¼ of NE¼																				
Geo. D. Lupient	Violet Lupient	SE¼ of NE¼ Lot 2				8.25	"															
State of Minnesota		NE¼ of NW¼																				
State of Minnesota		NW¼ of NW¼																				
State of Minnesota		SW¼ of NW¼																				
State of Minnesota		SE¼ of NW¼																				
State of Minnesota		NE¼ of SW¼																				
U. S. of America		NW¼ of SW¼																				
State of Minnesota		SW¼ of SW¼																				
David P. & Amanda M. Buchaw		SE¼ of SW¼ Lot 4				30	Jfx															
		NE¼ of SE¼																				
Geo. D. Lupient		NW¼ of SE¼ Lot 3				26.25	No															
		SW¼ of SE¼																				
		SE¼ of SE¼																				
						1.03 rvd																

SOLD FOR TAXES	VALUATIONS BY SCHOOL DISTRICTS AS EQUALIZED BY DEPARTMENT OF TAXATION: District No. / Rate / Mills	Tax including State Homestead Mills	State Tax on Non-Homestead 4.6 Mills	SPECIAL TAXES	TOTAL TAXES	PAID	WHEN PAID: Month Day Year	Number of Receipt	March Settlement 1954	June Settlement 1954	Penalty	November Settlement 1954	Penalty	Collections to First Monday in January 1955	Penalty	Delinquent on First Monday in January 1955	Total Delinquent Tax and Penalty	REMARKS
	Dollars	$ cts.	$ cts.	$ cts.	$ cts.				$ cts.	$ cts.	$ cts.	$ cts.	$ cts.	$ cts.	$ cts.	$ cts.	$ cts.	
1	74	19.68	34		20.02	1	PAID IN FULL MAR 17 1954	3711		20.02								
2						2												
3						3												
4	93	24.72	44		25.16	4	PAID IN FULL MAR 17 1954	3711		25.16								
5						5												
6						6												
7						7												
8						8												
9						9												
10						10												
11						11												
12						12												
13						13												
14	H 30	7.98			7.98	14											7.98	8.78
15						15												
16						16												
17	50	13.30	24		13.54	17	PAID IN FULL MAR 17 1954	3711		13.54								
18						18												
19						19												
20	H 30					20												
	A 17																	
	297	65.68	1.02		66.70					58.72							7.98	

Note: Re: Deed for Norman C & Mildred L Erickson
Parts of 2 & 5 - Tax Lots 5 & 9 Schmidt Sub. (confusion)

Assessment Roll and Tax List of Real Property in the Town of Shelter

Cass County, Minnesota, for Taxes the Year 1953.

Form 5CD (53) WILLIAM BYRD PRINTING, BRAINERD

IN WHOSE NAME ASSESSED	TO WHOM TRANSFERRED	DESCRIPTION OF PROPERTY: SUBDIVISION	Sec. or Lot	Town or Block	Rng.	Number of Acres of Land: Acres	100ths	Indicates Homestead Tax or No	Indicates Agricultural Tax or No	No. School District	TRUE AND FULL VALUATIONS: LAND Exclusive of Structures and Improvements	BUILDINGS and Other Structures	MACHINERY Permanently Attached to Real Estate	TOTAL True and Full Value	ASSESSED VALUATIONS: RURAL Homestead Up to $4,000 20%	RURAL Over $4,000 and Non-Homestead 33⅓%	ALL OTHER Homestead Up to $4,000 25%	ALL OTHER Over $4,000 and Non-Homestead 40%	MACHINERY Permanently Attached to Real Estate 33⅓%	TOTAL ASSESSED VALUE	Total Assessed Value as Equalized by the Board of Review	FINAL EQUALIZED VALUE	REMARKS
											Dollars	Dollars	Dollars	Dollars	Dollars	Dollars	Dollars	Dollars	Dollars	Dollars	Dollars	Dollars	
Geo. Backstrom		1 NE¼ of NE¼	34	142	26	40		61	Yes														
Andrew & Ruth Olsen		2 Lot 3 NW¼ of NE¼				38	25		"														
Lester H & Adeline F Kohl		3 Lot 4 SW¼ of NE¼				31	17		"														
John C Vale		4 SE¼ of NE¼				36	42		No														
Norman C & Mildred L Erickson		Part																					
Augusta M & George L Dolty		5 Lot 5 of Lot 5				125			Yes														
David & Amanda Bruhsow		6 Lot 2 NE¼ of NW¼ less Ry & less 2.150 of 10.100				30	40		No														
Adolph L Barth		7 E½ of NW¼ of NW¼ less Ry				17	28		No														
Harold H & Leah C Barth		8 W½ of Lot 1 less Ry				17	29		Yes														
Augusta M & George L Dolty		That part of Lot 5 lying NW'ly of a line drawn from a point on the N line of said Lot 5 which is 71.125 ft E of the NW cor of Lot 5 to a point on the S line of said Lot 5 which is 71.125 ft E of the SW cor of Lot 5				4	4		Yes														
Wm. C & H. C. Rossetter		9 Part of Lot 2 Lakeside Park				75			No														
James C & Alvina C Sharp		10 Lot 5 Lakeside Park				75			Yes														
Robert & Lilda McKohl & Martin L Kohl		11 NW¼ of SW¼ Less Ry of 6.65							Yes														
Edward & Lillian E Ralph		12 Part of Lot 2																					
		13 SE¼ of SW¼																					
Augusta M & George L Dolty		14 Part of Lot 5				25			"														
Wm Sinclair & Theo M Stewart		15 NE¼ of SE¼				40			No														
" " "		16 NW¼ of SE¼				40			"														
Fred A & Beatrice Green		17 SW¼ of SE¼				40			Yes														
" " "		18 SE¼ of SE¼				40			"														
		19																					
		20																					
						975	58																

Div of Assessment on file - Rushaw H 117 Ralph, E 34 151

Div of Assessment on file - see Line 6.

SOLD FOR TAXES	VALUATIONS BY SCHOOL DISTRICTS AS EQUALIZED BY DEPARTMENT OF TAXATION: District No. ..... Rate ..... Mills	District No. ..... Rate ..... Mills	District No. ..... Rate ..... Mills	District No. ..... Rate ..... Mills	District No. ..... Rate ..... Mills	Tax including State Homestead ..... Mills	State Tax on Non-Homestead 4.4 Mills	SPECIAL TAXES	TOTAL TAXES	PAID	WHEN PAID: Month Day Year	Number of Receipt	March Settlement 1954	June Settlement 1954	Penalty	November Settlement 1954	Penalty	Collections to First Monday in January 1955	Penalty	Delinquent on First Monday in January 1955	Total Delinquent Tax and Penalty	REMARKS
	Dollars	Dollars	Dollars	Dollars	Dollars	$ cts.	$ cts.	$ cts.	$ cts.				$ cts.	$ cts.	$ cts.	$ cts.	$ cts.	$ cts.	$ cts.	$ cts.	$ cts.	
1	# 62					16 48			16 48	1st Half Paid	MAY 31 1954	12326		8 24		8 24					
										2nd Half Paid	OCT 29 1954	14289									
2	# 62					16 48			16 48	PAID IN FULL	JUL 6 1954	11413				16 48	33				
3	# 70					18 62			18 62	PAID IN FULL	MAY 31 1954	12327		18 62							
4 PAID FOR TAXES	90					23 94	42		24 36											24 36	
5	# 62					16 48			16 48	PAID IN FULL	MAY 31 1954	12325		16 48							
6		# 126 117				70 68	54		Rushaw 57 88 Ralph 14 41 22	Part Paid	AUG 14 1954	12418				14 14				57 88 # 62	Ralph, abate PAID IN FULL
7	100		# 84 275			26 58	46		27 04	PAID IN FULL	MAY 31 1954	12324		27 04							
8						104 42	1 28		105 70	PAID IN FULL	MAY 31 1954	8969		105 70							
9																					
10	42					11 16	20		11 36	PAID IN FULL	MAY 31 1954	12328		11 36							
11 SOLD FOR TAXES	# 110					29 24			29 24											29 24	
12	17					4 52	08		4 60	PAID IN FULL	MAY 31 1954	8253		4 68							
13																					
14																					
15	# 20					5 32			5 32	PAID IN FULL	MAY 31 1954	12329		5 32							
16	72					19 14	34		19 48	2nd Half Paid	OCT 30 1954	14817				9 74					
17	75					19 94	34		20 28	1st Half Paid	MAY 31 1954	8247									
										2nd Half Paid	OCT 30 1954					10 14					
18 SOLD FOR TAXES	# 52					13 82			13 82	1st Half Paid	MAY 31 1954										
19 SOLD FOR TAXES	# 40					10 64			10 64											10 64	
20																					
	# 498 396	# 210 = 68 392 = 78				175 10															
	894	602 = 1476				232 36	366		411 12					271 24		55 24				135 14	
						407 46															

Lot 5-34-142-26

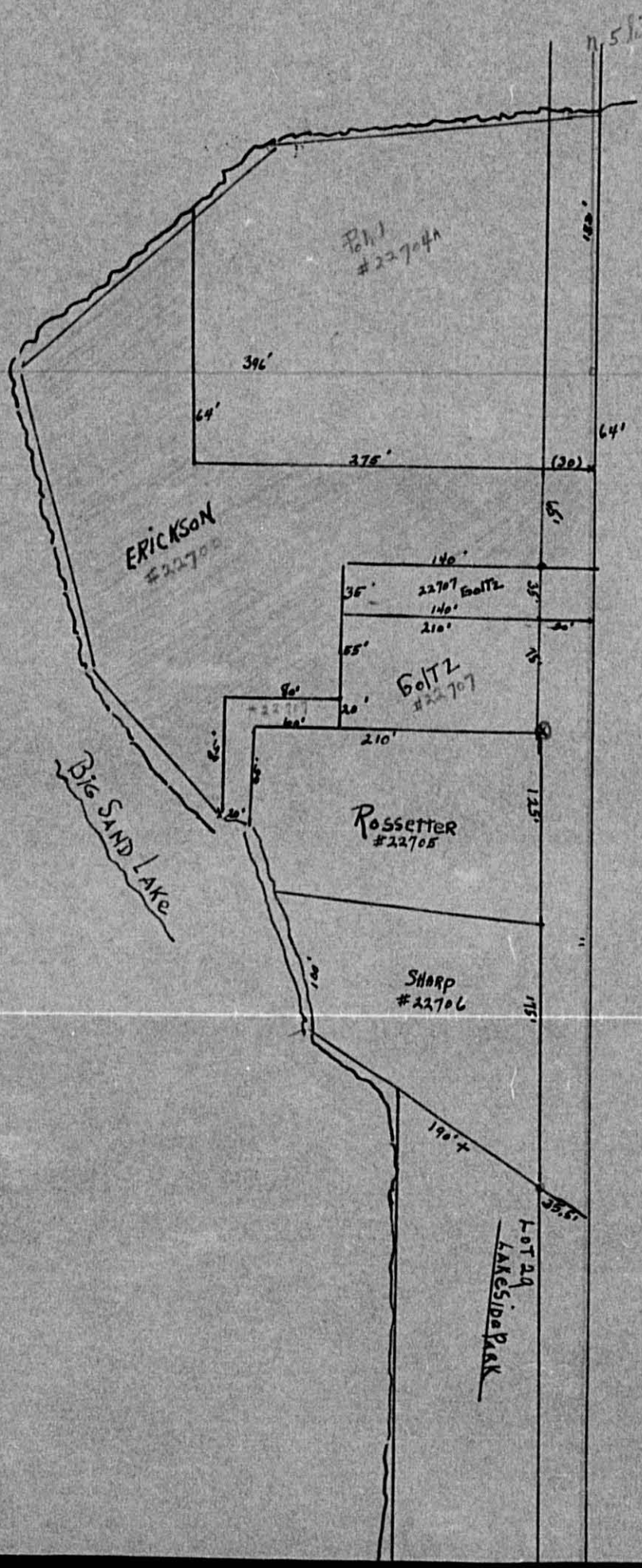

Assessment Roll and Tax List of Real Property in the Town of Walker

Cass County, Minnesota, for Taxes for the Year 1953.

Form 5CD (53) MILLER-DUNN PRINTING, MINNEAPOLIS

	IN WHOSE NAME ASSESSED	TO WHOM TRANSFERRED		DESCRIPTION OF PROPERTY: SUBDIVISION	Sec. or Lot	Town or Block	Rng.	Number of Acres of Land: Acres	100ths	No. School District	Indicate Homestead Yes or No	Indicate Agricultural Land Yes or No	TRUE AND FULL VALUATIONS: LAND Exclusive of Structures and Improvements	BUILDINGS and Other Structures	MACHINERY Permanently Attached to Real Estate	TOTAL True and Full Value	ASSESSED VALUATIONS: RURAL: Homestead Up to $4,000 20%	RURAL: Over $4,000 and Non-Homestead 33⅓%	ALL OTHER: Homestead Up to $4,000 25%	ALL OTHER: Over $4,000 and Non-Homestead 40%	MACHINERY Permanently Attached to Real Estate 33⅓%	TOTAL ASSESSED VALUE	Total Assessed Value as Equalized by the Board of Review	FINAL EQUALIZED VALUE
								Acres	100ths				Dollars	Dollars	Dollars	Dollars	Dollars	Dollars	Dollars	Dollars	Dollars	Dollars	Dollars	Dollars
1	Emma M. & Walter A. Frank			NE¼ of NE¼	35	142	26	40		6-1	Yes													
2	" " "			NW¼ of NE¼				40			"													
3	" " "			SW¼ of NE¼				40			"													
4	" " "			SE¼ of NE¼				40			"													
5	Phoebe Swenson			E½ of NE¼ of NW¼				20			"													
6	U. S. of America			NE¼ of NW¼																				
7	U. S. of America			NW¼ of NW¼																				
8	U. S. of America			SW¼ of NW¼ less Ry																				
9	U. S. of America			SE¼ of NW¼																				
10																								
11	State of Minnesota			NE¼ of SW¼ Less Ry																				
12	John A. & Elmer M. Johnson			NW¼ of SW¼				40			"													
13	A. A. De Shaffer			SW¼ of SW¼ FREDA - BEATRICE 9 TEEN				40			"													
14	" " " "			SE¼ of SW¼				40			"													
15																								
16	Emma M. & Walter A. Frank			NE¼ of SE¼				40			"													
17	" " "			NW¼ of SE¼ Less Ry				39.92			"													
18	Eugene Siegel			SW¼ of SE¼ Lying S. of Ry				17.70			"													
19	Lars Hendrickson			SE¼ of SE¼ Lying Northerly				35			No													
20	Rita Mary Hanusky			All that part of the E½ of the E½ of the NE¼ lying N. & E. of Ry				18.45			Yes													
								470.77																

	SOLD FOR TAXES	VALUATIONS BY SCHOOL DISTRICTS AS EQUALIZED BY DEPARTMENT OF TAXATION: District No. / Rate / Mills	Tax including State Homestead Mills	State Tax on Non-Homestead 4.66 Mills	SPECIAL TAXES	TOTAL TAXES	PAID	WHEN PAID: Month Day Year	Number of Receipt	March Settlement 1954	June Settlement 1954	Penalty	November Settlement 1954	Penalty	Collections to First Monday in January 1955	Penalty	Delinquent on First Monday in January 1955	Total Delinquent Tax and Penalty	REMARKS
		Dollars / Dollars	$ cts.	$ cts.	$ cts.	$ cts.				$ cts.	$ cts.	$ cts.	$ cts.	$ cts.	$ cts.	$ cts.	$ cts.	$ cts.	
1	SOLD FOR TAXES	46	12 24			12 24											12 24		
2	SOLD FOR TAXES	40	10 64			10 64											10 64		
3	SOLD FOR TAXES	40	10 64			10 64											10 64		
4	SOLD FOR TAXES	79	21 00			21 00											21 00		
5		30	7 98			7 98	PAID IN FULL	OCT 11 1954	13744				7 98	02					Col. pen. due 25c.
6																			
7																			
8																			
9																			
10																			
11																			
12	SOLD FOR TAXES	85	22 60			22 60	2nd Half Paid	OCT 30 1954	16061										
13	SOLD FOR TAXES	145	38 56			38 56	1st Half Paid	MAY 31 1954	12931		11 30		11 35				38 56	38 62	
14	SOLD FOR TAXES	40	10 64			10 64											10 64	11 70	
15																			
16	SOLD FOR TAXES	40	10 64			10 64											10 64		
17	SOLD FOR TAXES	39	10 36			10 36											10 36		
18		50	13 30			13 30	PAID IN FULL	MAY 31 1954	12933		13 30								
19		95	25 26	57	44	25 70	Balance Paid	AUG 13 1954	12418		13 21		12 49						
							Pay Paid	MAY 31 1954	12930										
20		50	13 30			13 30	PAID IN FULL	MAY 31 1954	12934		13 30								
		684																	
		95																	
		779	207 16	44		207 60					51 11		31 77				124 72		

Lakeside Park

Assessment Roll and Tax List of Real Property in the Town of Slater,

Cass County, Minnesota, for Taxes for the Year 1953.

Form SCD (51) WILSON-DAVIS PRINTING, MINNEAPOLIS

	IN WHOSE NAME ASSESSED	TO WHOM TRANSFERRED	DESCRIPTION OF PROPERTY: SUBDIVISION	Sec. or Lot	Town or Block	Rng.	Number of Acres of Land: Acres	Number of Acres of Land: 100ths	Indicate Homestead Tax by Xs	Indicate Agricultural Tax by Xs	No. School District	TRUE AND FULL VALUATIONS: LAND Exclusive of Structures and Improvements	BUILDINGS and Other Structures	MACHINERY Permanently Attached to Real Estate	TOTAL True and Full Value	ASSESSED VALUATIONS: RURAL: Homestead Up to $4,000 20%	RURAL: Over $4,000 and Non-Homestead 33⅓%	ALL OTHER: Homestead Up to $4,000 25%	ALL OTHER: Over $4,000 and Non-Homestead 40%	MACHINERY Permanently Attached to Real Estate 33⅓%	TOTAL ASSESSED VALUE	Total Assessed Value as Equalized by the Board of Review	FINAL EQUALIZED VALUE
												Dollars	Dollars	Dollars	Dollars	Dollars	Dollars	Dollars	Dollars	Dollars	Dollars	Dollars	Dollars
1	State of Minnesota		NE¼ of NE¼	36	142	26					6-1												
2	State of Minnesota		NW¼ of NE¼																				
3	State of Minnesota		SW¼ of NE¼																				
4	State of Minnesota		SE¼ of NE¼																				
5																							
6	Walter & Kathryn Andrews		NE¼ of NW¼				40		Yes														
7	" "		NW¼ of NW¼				40		"														
8	Walter G. & Kathryn A. Andrews		SW¼ of NW¼				40		"														
9	State of Minnesota		SE¼ of NW¼																				
10																							
11	State of Minnesota		NE¼ of SW¼																				
12	Henry Frank		NW¼ of SW¼				40		"														
13	Chas. A. Graham		SW¼ of SW¼				40		No														
14	State of Minnesota		SE¼ of SW¼																				
15																							
16	State of Minnesota		NE¼ of SE¼ Lot 1																				
17	State of Minnesota		NW¼ of SE¼																				
18	State of Minnesota		SW¼ of SE¼																				
19	Heirs of Pearl R. Brown Pearl Brown		SE¼ of SE¼				40		Yes														
20																							
							240																

	SOLD FOR TAXES	VALUATIONS BY SCHOOL DISTRICTS IS EQUALIZED BY DEPARTMENT OF TAXATION: District No. ..... Rate ..... Mills	District No. 95 Rate 23 Mills	District No. ..... Rate ..... Mills	District No. ..... Rate ..... Mills	District No. ..... Rate ..... Mills	District No. ..... Rate ..... Mills	Tax including State Homestead ..... Mills	State Tax on Non-Homestead 4.6 Mills	SPECIAL TAXES	TOTAL TAXES	PAID	WHEN PAID: Month	Day	Year	Number of Receipt	March Settlement 1954	June Settlement 1954	Penalty	November Settlement 1954	Penalty	Collections to First Monday in January 1955	Penalty	Delinquent on First Monday in January 1955	Total Delinquent Tax and Penalty	REMARKS
		Dollars	Dollars	Dollars	Dollars	Dollars	Dollars	$ cts.	$ cts.	$ cts.	$ cts.						$ cts.	$ cts.	$ cts.	$ cts.	$ cts.	$ cts.	$ cts.	$ cts.	$ cts.
1																									
2																									
3																									
4																									
5																									
6		H 40						10 64			10 64												10 64	11 70	
7		H 295						78 44			78 44												78 44	86 28	
8		H 40						10 64			10 64												10 64	11 70	
9																									
10																									
11																									
12		H 110						29 24			29 24	PAID IN FULL APR 26 1954			5763		29 24								
13		106						28 18	50		28 68	2nd Half Paid OCT 30 1954			14340										
14												1st Half Paid MAY 21 1954			12936		14 34		14 34					
15																									
16																									
17																									
18																									
19		H 40						10 64			10 64	PAID IN FULL MAY 31 1954			16938		10 64								
20		H 525 106 631						167 78	50		168 28						54 22		14 34				99 72		

Lakeside Park

PAGES
37
THRU
44
BLANK

Assessment Roll and Tax List of Real Property in the ..... of .....

Form 5CD (51) MILLER-DAVIS COMPANY, MINNEAPOLIS

IN WHOSE NAME ASSESSED	TO WHOM TRANSFERRED		DESCRIPTION OF PROPERTY: SUBDIVISION	Sec. or Lot	Town or Block	Rng.	Number of Acres of Land: Acres	100ths	No. School District	Indicate Homestead Tax or No	Indicate Agricultural Tax or No	TRUE AND FULL VALUATIONS: LAND Exclusive of Structures and Improvements	BUILDINGS and Other Structures	MACHINERY Permanently Attached to Real Estate	TOTAL True and Full Value	ASSESSED: RURAL: Homestead Up to $4,000 20%	RURAL: Over $4,000 and Non-Homestead 33⅓%	ALL OTHER: Homestead Up to $4,000 25%	ALL OTHER: Over $4,000 and Non-Homestead 4
							Acres					Dollars	Dollars	Dollars	Dollars	Dollars	Dollars	Dollars	D
		1	N E ¼ of N E ¼																
		2	N W ¼ of N E ¼																
		3	S W ¼ of N E ¼																
		4	S E ¼ of N E ¼																
		5																	
		6	N E ¼ of N W ¼																
		7	N W ¼ of N W ¼																
		8	S W ¼ of N W ¼																
		9	S E ¼ of N W ¼																
		10																	
		11	N E ¼ of S W ¼																
		12	N W ¼ of S W ¼																
		13	S W ¼ of S W ¼																
		14	S E ¼ of S W ¼																
		15																	
		16	N E ¼ of S E ¼																
		17	N W ¼ of S E ¼																
		18	S W ¼ of S E ¼																
		19	S E ¼ of S E ¼																
		20																	

Cass County, Minnesota, for Taxes for the Year 1953.

Tax including State Homestead ... Mills	State Tax on Non-Homestead .....Mills	SPECIAL TAXES	TOTAL TAXES		PAID	WHEN PAID: Month	Day	Year	Number of Receipt	March Settlement 1954	June Settlement 1954	Penalty	November Settlement 1954	Penalty	Collections to First Monday in January 1955	Penalty	Delinquent on First Monday in January 1955	Total Delinquent Tax and Penalty	REMARES
$ cts.	$ cts.	$ cts.	$ cts.							$ cts.	$ cts.	$ cts.	$ cts.	$ cts.	$ cts.	$ cts.	$ cts.	$ cts.	
				1															
				2															
				3															
				4															
				5															
				6															
				7															
				8															
				9															
				10															
				11															
				12															
				13															
				14															
				15															
				16															
				17															
				18															
				19															
				20															

Lakeside Park

Assessment Roll and Tax List of Real Property in the Town of Alden,

Lakeside Park

Form SC (53) MILLER-DAVIS COMPANY, MINNEAPOLIS

	IN WHOSE NAME ASSESSED	TO WHOM TRANSFERRED	DESCRIPTION OF PROPERTY: SUBDIVISION	Sec. or Lot	Town or Block	Rng.	Number of Acres of Land: Acres	100ths	No. School District	Ind. Imp. Hom. Tax or No	Ind. Imp. Agr. Hom. Tax or No	TRUE AND FULL VALUATIONS: LAND Exclusive of Structures and Improvements	BUILDINGS and Other Structures	MACHINERY Permanently Attached to Real Estate	TOTAL True and Full Value	ASSESSED VALUATIONS: RURAL: Homestead Up to $4,000 20%	RURAL: Over $4,000 and Non-Homestead 33⅓%	ALL OTHER: Homestead Up to $4,000 25%	ALL OTHER: Over $4,000 and Non-Homestead 40%	MACHINERY Permanently Attached to Real Estate 33⅓%	TOTAL ASSESSED VALUE	Total Amount Value as Equalized by the Board of Review	FINAL EQUALIZED VALUE	REMARKS
												Dollars	Dollars	Dollars	Dollars	Dollars	Dollars	Dollars	Dollars	Dollars	Dollars	Dollars	Dollars
1	Waldie L. & Josephine M. Erickson		Lot 64 Part of Lot 5 Sec. 34-102-26		1			76	4-1														
2	" " "				2				"														
3	" " "				3				"														
4	Erick N. & Gunhild L. Anderson				4				"														
5	" " "				5				"														
6	Oscar C. & Florence C. Edwards				6				"														
7	" " "				7				"														
8	Benjamin Magnuson				8				Re				Mrs Homestead for 1953		100 By Board		350						
9	" "				9				"				"	"	"	"	50	"	17				
10	" " "				10				"				"	"	"	"	100	"	33				
11	A. E. & Letta Peterson	Dec'd			11		+ Ruth E. Peterson		"				"	"	"	"	615	"	205				
12	" "				12				"				"	"	"	"	50	"	17				
13	" "				13				"				"	"	"	"	50	"	17				
14	Roy A. & Mildred K. Ahlstom				14				"														
15	" " "				15				"														
16	" " "				16				"														
17																							
18																							
19																							
20																							

Cass County, Minnesota, for Taxes for the Year 1953.

	SOLD FOR TAXES	VALUATIONS BY SCHOOL DISTRICTS AS EQUALIZED BY DEPARTMENT OF TAXATION: District No. / Rate / Mills	Tax including State Homestead: Mills	State Tax on Non-Homestead: Mills	SPECIAL TAXES	TOTAL TAXES		PAID	WHEN PAID: Month Day Year	Number of Receipt	March Settlement 1954	June Settlement 1954	Penalty	November Settlement 1954	Penalty	Collections to First Monday in January 1955	Penalty	Delinquent on First Monday in January 1955	Penalty	Total Delinquent Tax and Penalty	REMARKS
		Dollars	$ cts.	$ cts.	$ cts.	$ cts.					$ cts.	$ cts.	$ cts.	$ cts.	$ cts.	$ cts.	$ cts.	$ cts.	$ cts.	
1		17	44	08		502	1	PAID IN FULL	MAY 31 1954											
2		17	44	08		502	2	PAID IN FULL	MAY 31 1954	12946		1506								
3		17	44	08		502	3	PAID IN FULL	MAY 31 1954											
4		11	320	06		326	4	PAID IN FULL	MAY 31 1954											
5		89	2588	42		2630	5	PAID IN FULL	MAY 31 1954	12941		2956								
6		67	1948	16 32		1980	6	Balance Paid Part Pay	OCT 30 1954											
7		67	1948	14 32		1980	7	Balance Paid Part Pay	OCT 30 1954	12942		20.00		17.60						
8	Abstr. # 6226	H 210 388	6168 1082	164		6946	8	1st Half Paid	MAY 31 1954	16064										
9	" # 6226	H 17	494	08		502	9	1st Half Paid	MAY 31 1954	12852		5712		1078						42.38 Abated
10	" # 6226	H 20 93	968	16		974	10	1st Half Paid	MAY 31 1954											2.12 "
11		205	5964	96		6060	11	PAID IN FULL	MAY 31 1954											3.92 "
12		17	494	08		502	12	PAID IN FULL	MAY 31 1954	12948		2064								
13		17	494	08		502	13	PAID IN FULL	MAY 31 1954											
14		H 8	232			232	14	PAID IN FULL	AUG 5 1954					232						
15		H 28	814			814	15	PAID IN FULL	AUG 5 1954	11682				714						
16		H 20	582			582	16	PAID IN FULL	AUG 5 1954					582						Assessed 1.45
17							17													
18							18													
19							19													
20		H 56 924 980	28502	436		28938	20					19430		7658						41.47

Assessment Roll and Tax List of Real Property in the Town of Alster, Cass County, Minnesota, for Taxes for the Year 1953.

Form SC (53) WILLIAM GATE COMPANY, MINNEAPOLIS

Lakeside Park

	IN WHOSE NAME ASSESSED	TO WHOM TRANSFERRED	DESCRIPTION OF PROPERTY: SUBDIVISION	Sec. or Lot	Town or Block	Rng.	Number of Acres of Land: Acres	100ths	No. School District	Industrial Classification Assessed by Town or State	TRUE AND FULL VALUATIONS: LAND Exclusive of Structures and Improvements	BUILDINGS and Other Structures	MACHINERY Permanently Attached to Real Estate	TOTAL True and Full Value	ASSESSED VALUATIONS: RURAL Homestead Up to $4,000 20%	RURAL Over $4,000 and Non-Homestead 33⅓%	ALL OTHER Homestead Up to $4,000 25%	ALL OTHER Over $4,000 and Non-Homestead 40%	MACHINERY Permanently Attached to Real Estate 33⅓%	TOTAL ASSESSED VALUE	Total Assessed Value as Equalized by the Board of Review	FINAL EQUALIZED VALUE
							Acres	100ths			Dollars	Dollars	Dollars	Dollars	Dollars	Dollars	Dollars	Dollars	Dollars	Dollars	Dollars	Dollars
1	Robert A. & Myrtle A. Kasper		Lakeside Park	1			1.2		61	Yes												
2	" " "			2						"												
3	" " "			3						"												
4	" " "			4						"												
5	A. & M. Kasper			5						Yes	New Homestead for 1953			50						17		
6	" " "			6						"	"	"	"	70						23		
7	" " "			7						"	"	"	"	50						17		
8	" " "			8						"	"	"	"	50						17		
9	" " "			9						"	"	"	"	50						17		
10	" " "			10						"	"	"	"	50						17		
11	Philip M. & Annette Kyglien			11						No												
12	Philip M. Kyglien			12						"												
13	" "			13						"												
14	Earle E. & Elsa A. Speck			14						Yes												
15	" " "			15						"												
16	" " "			16						"												
17	Roger Nicklason			17						No												
18	" "			18						"												
19	" "			19						"												
20	" "			20						No												

	SOLD FOR TAXES	VALUATIONS BY SCHOOL DISTRICTS AS EQUALIZED BY DEPARTMENT OF TAXATION: District No. / Rate / Mills	Tax including State Homestead Mills	State Tax on Non-Homestead Mills	SPECIAL TAXES	TOTAL TAXES		PAID	WHEN PAID: Month Day Year	Number of Receipt	March Settlement 1954	June Settlement 1954	Penalty	November Settlement 1954	Penalty	Collections to First Monday in January 1955	Penalty	Delinquent on First Monday in January 1955	Total Delinquent Tax and Penalty	REMARKS
		Dollars	$ cts.	$ cts.	$ cts.	$ cts.					$ cts.	$ cts.	$ cts.	$ cts.	$ cts.	$ cts.	$ cts.	$ cts.	$ cts.	
1		#20	582			582	1	PAID IN FULL	MAY 13 1954										
2		#10	290			290	2	PAID IN FULL	MAY 13 1954	5971		40 70							
3		#10	290			290	3	PAID IN FULL	MAY 13 1954										
4		#100	2908			2908	4	PAID IN FULL	MAY 13 1954										
5		17	494	08		502	5	1st Half Paid / 2nd Half Paid	MAY 31 1954 / OCT 20 1954										
6	Abstr $62.88	239	6676	168		6844	6	1st Half Paid / 2nd Half Paid	MAY 31 1954 / OCT 20 1954										245 a Aborted
7		17	494	08		502	7	1st Half Paid / 2nd Half Paid	MAY 31 1954 / OCT 20 1954	7652		46 98		22 46					
8		17	494	08		502	8	1st Half Paid / 2nd Half Paid	MAY 31 1954 / OCT 20 1954	13926									
9		17	494	08		502	9	1st Half Paid / 2nd Half Paid	MAY 31 1954 / OCT 20 1954										
10		17	494	08		502	10	1st Half Paid / 2nd Half Paid	MAY 31 1954 / OCT 20 1954										
11		17	494	08		502	11	1st Half Paid / 2nd Half Paid	MAY 31 1954 / OCT 30 1954	6458									
12		183	5324	86		5410	12	1st Half Paid / 2nd Half Paid	MAY 31 1954 / OCT 30 1954	12944		32 07		32 07					
13		17	494	08		502	13	1st Half Paid / 2nd Half Paid	MAY 31 1954 / OCT 30 1954										
14		#10	290			290	14	1st Half Paid / 2nd Half Paid	MAY 28 1954 / OCT 26 1954			14 5		14 5					
15		#118	3432			3432	15	1st Half Paid / 2nd Half Paid	MAY 28 1954 / OCT 26 1954	7597		17 16		17 16					
16		#10	290			290	16	1st Half Paid / 2nd Half Paid	MAY 28 1954 / OCT 26 1954	7657		14 5		14 5					
17		17	494	08		502	17	PAID IN FULL	MAY 31 1954										
18		42	1222	20		1242	18	PAID IN FULL	MAY 31 1954	7697		27 48							
19		17	494	08		502	19	PAID IN FULL	MAY 31 1954										
20		17	494	08		502	20	PAID IN FULL	MAY 31 1954										
		#278																	
		623																	
		906	26346	294		26640						167 29		74 69					

Assessment Roll and Tax List of Real Property in the Town of Walter, Cass County, Minnesota, for Taxes for the Year 1953.

Lakeside Park

Form 9C (53) MILLER-DAVIS COMPANY, MINNEAPOLIS

	IN WHOSE NAME ASSESSED	TO WHOM TRANSFERRED	DESCRIPTION OF PROPERTY: SUBDIVISION	Sec. or Lot	Town or Block	Rng.	Number of Acres of Land: Acres	Number of Acres of Land: 100ths	No. School District	Indicates Homestead Yes or No	Indicates Agricultural Yes or No	TRUE AND FULL VALUATIONS: LAND Exclusive of Structures and Improvements (Dollars)	BUILDINGS and Other Structures (Dollars)	MACHINERY Permanently Attached to Real Estate (Dollars)	TOTAL True and Full Value (Dollars)	ASSESSED VALUATIONS: RURAL: Homestead Up to $4,000 20% (Dollars)	RURAL: Over $4,000 and Non-Homestead 33⅓% (Dollars)	ALL OTHER: Homestead Up to $4,000 25% (Dollars)	ALL OTHER: Over $4,000 and Non-Homestead 40% (Dollars)	MACHINERY Permanently Attached to Real Estate 33⅓% (Dollars)	TOTAL ASSESSED VALUE (Dollars)	Total Assessed Value as Equalized by the Board of Review (Dollars)	FINAL EQUALIZED VALUE (Dollars)
1	Aug. F. Erickson		Lakside Park		21	2			41	No												
2	"				22																	
3	~~Wm Horton~~	August Erickson			23																	
4	~~Wm + Laura L Horton~~	" "			24																	
5	" " "			S 20' of	25																	
6	~~Fred + Pearl M Schweiger~~			N 20' ~~of~~	25				41	Yes												
7	" " "				26																	
8	" " "				27																	
9	" " "				28																	
10	" " "				29																	
11																						
12																						
13																						
14																						
15																						
16																						
17																						
18																						
19																						
20																						

	SOLD FOR TAXES	VALUATIONS BY SCHOOL DISTRICTS AS EQUALIZED BY DEPARTMENT OF TAXATION: District No. / Rate ... Mills	Tax including State Homestead ... Mills	State Tax on Non-Homestead 4.6 Mills	SPECIAL TAXES	TOTAL TAXES	PAID	WHEN PAID: Month Day Year	Number of Receipt	March Settlement 1954	June Settlement 1954	Penalty	November Settlemnt 1954	Penalty	Collections to First Monday in January 1955	Penalty	Delinquent on First Monday in January 1955	Total Delinquent Tax and Penalty	REMARKS
		Dollars	$ cts.	$ cts.	$ cts.	$ cts.				$ cts.	$ cts.	$ cts.	$ cts.	$ cts.	$ cts.	$ cts.	$ cts.	$ cts.	
1		11.1	3228	52		3280	1 PAID IN FULL	FEB 1 1954	2087	32.80								
2		17	494	08		502	2 PAID IN FULL	FEB 1 1954		5.02								
3		67	1948	32		1980	3 PAID IN FULL	MAR 22 1954			19.80							
4		17	494	08		502	4 PAID IN FULL	MAR 22 1954	4180		5.02							
5		8	232	04		236	5 PAID IN FULL	MAR 22 1954			2.36							
6		~~5~~	146			146	6 PAID IN FULL	MAY 31 1954										
7		~~178~~	5178			5178	7 PAID IN FULL	MAY 31 1954										
8		~~10~~	290			290	8 PAID IN FULL	MAY 31 1954	12946		6.94							
9		~~10~~	290			290	9 PAID IN FULL	MAY 31 1954										
10		~~10~~	290			290	10 PAID IN FULL	MAY 31 1954										
11																		
12																		
13																		
14																		
15																		
16																		
17																		
18																		
19																		
20		# 213 220 433	12590	10		12694				37.82	8.912							

Lakeside Park

Assessment Roll and Tax List of Real Property in the Town of Slater,

Cass County, Minnesota, for Taxes for the Year 1953.

Form SC (53)

	IN WHOSE NAME ASSESSED	TO WHOM TRANSFERRED		DESCRIPTION OF PROPERTY: SUBDIVISION	Sec. or Lot	Town or Block	Rng.	Number of Acres of Land: Acres	100ths	No. School District	Individual Personal Property Tax or No.	Individual Real Property Tax or No.	TRUE AND FULL VALUATIONS: LAND Exclusive of Structures and Improvements	BUILDINGS and Other Structures	MACHINERY Permanently Attached to Real Estate	TOTAL True and Full Value	ASSESSED VALUATIONS: RURAL: Homestead Up to $4,000 20%	RURAL: Over $4,000 and Non-Homestead 33⅓%	ALL OTHER: Homestead Up to $4,000 25%	ALL OTHER: Over $4,000 and Non-Homestead 40%	MACHINERY Permanently Attached to Real Estate 33⅓%	TOTAL ASSESSED VALUE	Total Amount Value as Equalized by the Board of Review	FINAL EQUALIZED VALUE
				Lakeside Park									Dollars	Dollars	Dollars	Dollars	Dollars	Dollars	Dollars	Dollars	Dollars	Dollars	Dollars	Dollars
1	Delbert H. & Majine L. Bridge			Outlot	a			6.1		1	Yes													
2	Henry F. Grove			Tract #1 of Outlot	B						No				400 added by Town Bd. 80									
3	Benjamin Magnuson			" 2 "	B						Yes													
4	A. G. & Lelah Peterson			" 3 "	B						"													
5	Robert A. & Myrtle Kasper			" 4 "	B						No													
6	H. A. W. Kasper			" 5 "	B						"													
7	" " "			" 6 "	B						"													
8	P. M. Kjaglien			" 7 "	B						"													
9	Earl T. & Elsie A. Speck			" 8 "	B						Yes													
10	Rose Nicklason			" 9 "	B						No													
11	A. L. Erickson			" 10 "	B						"													
12																								
13																								
14																								
15																								
16																								
17																								
18																								
19																								
20																								

VALUATIONS BY SCHOOL DISTRICTS AS EQUALIZED BY DEPARTMENT OF TAXATION

SOLD FOR TAXES	District No. ..... Rate ..... Mills	District No. ..... Rate ..... Mills	District No. ..... Rate ..... Mills	Tax including State Homestead ..... Mills	State Tax on Non-Homestead 4.6 Mills	SPECIAL TAXES	TOTAL TAXES		PAID	WHEN PAID: Month Day Year	Number of Receipt	March Settlement 1954	June Settlement 1954	Penalty	November Settlement 1954	Penalty	Collections to First Monday in January 1955	Penalty	Delinquent on First Monday in January 1955	Total Delinquent Tax and Penalty	REMARKS
	Dollars	Dollars	Dollars	$ cts.	$ cts.	$ cts.	$ cts.					$ cts.	$ cts.	$ cts.	$ cts.	$ cts.	$ cts.	$ cts.	$ cts.	$ cts.	
1			120 / 133	7360	62		7422	1	2nd Half Paid	OCT 20 1954	13914										
									1st Half Paid	MAY 31 1954	12943		371		37 11					
2			3	88			88	2	PAID IN FULL	MAY 14 1954	5364		88								
3			2	58	02		60	3	1st Half Paid	MAY 31 1954	1052		30						28	33	
4			2	58			58	4	PAID IN FULL	MAY 31 1954	12945		58								
5			4	116	02		118	5	PAID IN FULL	MAY 18 1954	5871		118								
6			4	116	02		118	6	2nd Half Paid	OCT 29 1954	15										
									1st Half Paid	MAY 31 1954	13920				118						
7			4	116	02		118	7	2nd Half Paid	OCT 21 1954	7652		118								
									1st Half Paid	MAY 31 1954											
8			4	116	02		118	8	2nd Half Paid	OCT 30 1954	16039										
									1st Half Paid	MAY 31 1954	12948		59		59						
9			2	58			58	9	2nd Half Paid	OCT 26 1954	15691										
									1st Half Paid	MAY 28 1954	15Y1		29		29						
10			2	58			58	10	PAID IN FULL	[illegible] 1954	7687		58								
11			2	58			58	11	PAID IN FULL	FEB 11 1954	9087	58									
12								12													
13								13													
14								14													
15								15													
16								16													
17								17													
18								18													
19								19													
20								20													
			126 / 156 / 282	8202	72		8274					58	4269		3917				26		

ok 4-1-53

Slater Township
Division of Outlot "B"
Lakeside Park

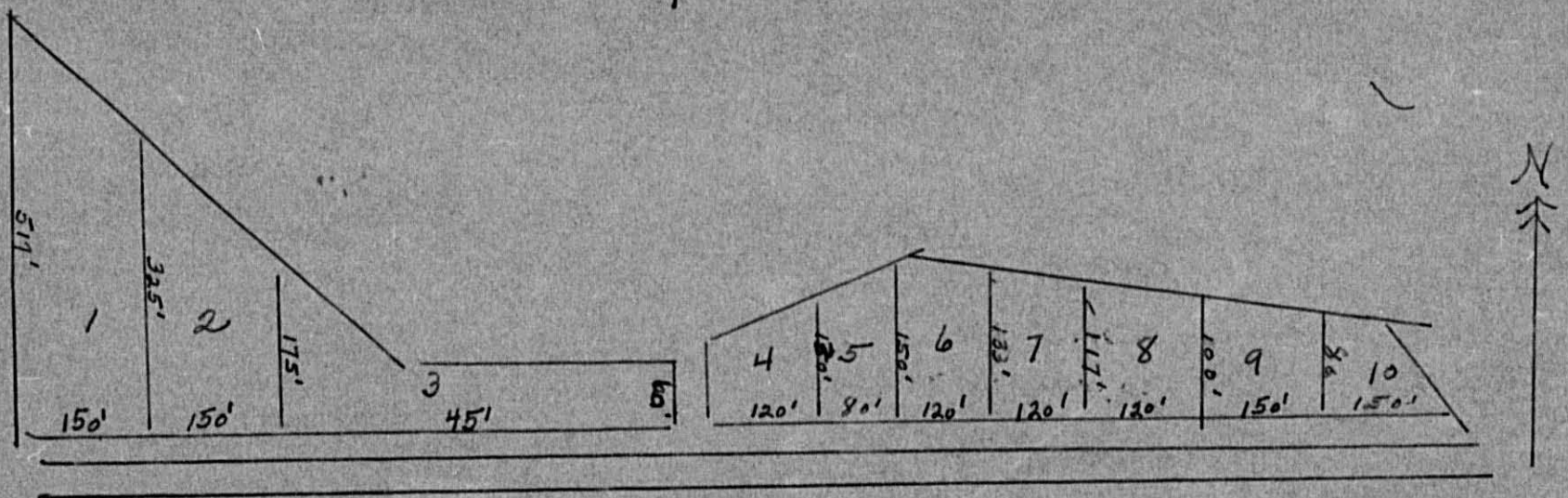

Lots 1: Henry P. Boos
2: Benjamin Magnuson
3: A. C. & Lelah Petersen
4: Robert A. & Myrtle Kasper
5: H. A. W. Kasper

Lot 6: H. A. W. Kasper
7: R. M. Kjaglien
8: Earl & Elsa Speck
9: Rose Nickleson
10: A. G. Erickson

Assessment Roll and Tax List of Real Property in the Town of Slater,

Cass County, Minnesota, for Taxes for the Year 1953.

Lakeside Park

Form 3C (53) MILLER-DAVIS COMPANY, MINNEAPOLIS

	IN WHOSE NAME ASSESSED	TO WHOM TRANSFERRED	DESCRIPTION OF PROPERTY: SUBDIVISION	Sec. or Lot	Town or Block	Rng.	Number of Acres of Land: Acres	Number of Acres of Land: 100ths	Soc. School District	Indicate Homestead Tax as No	Indicate Agricultural Tax as No	TRUE AND FULL VALUATIONS: LAND Exclusive of Structures and Improvements	TRUE AND FULL VALUATIONS: BUILDINGS and Other Structures	TRUE AND FULL VALUATIONS: MACHINERY Permanently Attached to Real Estate	TRUE AND FULL VALUATIONS: TOTAL True and Full Value	ASSESSED VALUATIONS: RURAL: Homestead Up to $4,000 20%	ASSESSED VALUATIONS: RURAL: Over $4,000 and Non-Homestead 33⅓%	ASSESSED VALUATIONS: ALL OTHER: Homestead Up to $4,000 25%	ASSESSED VALUATIONS: ALL OTHER: Over $4,000 and Non-Homestead 40%	ASSESSED VALUATIONS: ALL OTHER: MACHINERY Permanently Attached to Real Estate 33⅓%	TOTAL ASSESSED VALUE	Total Assessed Value as Equalized by the Board of Review	FINAL EQUALIZED VALUE
							Acres	100ths				Dollars	Dollars	Dollars	Dollars	Dollars	Dollars	Dollars	Dollars	Dollars	Dollars	Dollars
1																						
2																						
3																						
4																						
5																						
6																						
7																						
8																						
9																						
10																						
11			State Forest 38485																			
12																						
13																						
14																						
15																						
16																						
17																						
18																						
19																						
20																						

	SOLD FOR TAXES	VALUATIONS BY SCHOOL DISTRICTS AS EQUALIZED BY DEPARTMENT OF TAXATION: District No. ..... Rate ..... Mills	Dollars	District No. 44 Rate 26.68 Mills	Dollars	District No. ..... Rate ..... Mills	Dollars	District No. 2 Rate 44.5 Mills	Dollars	District No. ..... Rate ..... Mills	Dollars	District No. ..... Rate ..... Mills	Dollars	Tax including State Homestead ..... Mills	$ cts.	State Tax on Non-Homestead 4.66 Mills	$ cts.	SPECIAL TAXES	$ cts.	TOTAL TAXES	$ cts.	PAID	WHEN PAID: Month Day Year	Number of Receipt	March Settlement 1954	$ cts.	June Settlement 1954	$ cts.	Penalty	$ cts.	November Settlement 1954	$ cts.	Penalty	$ cts.	Collections to First Monday in January 1955	$ cts.	Penalty	$ cts.	Delinquent on First Monday in January 1955	$ cts.	Total Delinquent Tax and Penalty	$ cts.	REMARKS
1																																													
2																																													
3																																													
4																																													
5																																													
6																																													
7																																													
8																																													
9																																													
10																																													
11		Grand	H	4660		1281	= 5941		2062.90																																					
12		State	TH	3097		TH2	= 5679		TH 112348																																					
13				7757		3863	= 11620		318618	2654		321272																																			
14																																													
15																																													
16																																													
17																																													
18																																													
19																																													
20																																													