ASSESSMENT & TAX LIST

Slater

1952

Form 1

DIRECTIONS TO ASSESSOR

OFFICE OF COUNTY AUDITOR,

.....County, Minn., ...1952.

To.....*, Assessor of the*.....*of*.....

According to the requirements of law, I herewith deliver to you the Real and Personal Property Assessment Books for the.....*of*.....*for the year 1952, containing a list of all Real Estate subject to taxation, so far as the same have come to my knowledge from any source, and I hereby direct you to assess all Property and make return thereof to me as required by the laws of the State of Minnesota prescribing the duties of the assessor.*

A form of the return to be signed by you is appended in this book.

.....*County Auditor.*

Extracts from Laws Relating to the Listing of Personal Property.

(Section Numbers Refer to Minnesota Statutes 1949, as amended)

Sec. 272.01. PROPERTY SUBJECT TO TAXATION. All real and personal property in this state, and all personal property of persons residing therein, * * * is taxable, except such as is by law exempt from taxation.

WHEN LISTED AND ASSESSED

Sec. 273.01 * * * Personal Property shall be listed and assessed annually with reference to its value on May 1, and if acquired on that day, shall be listed by or for the person acquiring it.

Sec. 273.22. By whom listed. Personal Property shall be listed in the manner following:

1. Every person of full age and sound mind, being a resident of this state, shall list all of his *** personal property.

2. He shall also list separately, and in the name of his principal, all moneys and other personal property intrusted, loaned, or otherwise controlled by him as agent or attorney, ***.

3. The property of a minor, child or insane person shall be listed by his guardian, or by the person having such property in charge.

4. The property of a person for whose benefit it is held in trust, by the trustee; of the estate of a deceased person, by the executor or administrator.

5. The property of a corporation whose assets are in the hands of a receiver, by such receiver.

6. The property of a body politic or corporate, by the proper agent or officer thereof.

7. The property of a firm or company, by a partner or agent thereof.

8. The property of manufacturers and others in the hands of an agent, by such agent in the name of his principal, as merchandise.

Sec. 273.26. Where listed. Except as otherwise in this chapter provided, personal property shall be listed and assessed in the county, town, or district where owner, agent or trustee resides.

Sec. 273.27. Certain personal property; where listed. All household goods and furniture, including clocks, musical instruments, sewing machines, wearing apparel of members of the family, and all personal property used by the owner for personal and domestic purposes, or for the furnishing or equipment of the family residence, shall be listed and assessed in the district where the same is usually kept.

Sec. 273.29. Merchants and manufacturers. The personal property pertaining to the business of a merchant or of a manufacturer shall be listed in the town or district where his business is carried on ***.

Sec. 273.30. Farm property of non-resident. When the owner of livestock or other personal property connected with a farm does not reside thereon, the same shall be listed in the town or school district, where the farm is situated. If the farm is situated in two or more districts, it shall be listed and assessed in the town or district to which the principal place of business of such farm is located.

Sec. 273.32. Elevators, etc., on railroad. All elevators and warehouses with the machinery and fixtures therein, situated upon the land of any railroad company which are not in good faith owned, operated and exclusively controlled by such company, shall be listed and assessed as personal property in the town or district where situated.

Sec. 273.33. Pipeline Companies. Subdivision 1. Personal property of pipeline companies engaged in the business of transporting natural gas, gasoline or other petroleum products *** shall be listed and assessed in the county, town, or district, where the same is usually kept.

Subdivision 2. The personal property, consisting of the pipeline system of mains, pipes and equipment attached thereto, of pipeline companies and others engaged in the operation of pipelines for transporting natural gas, gasoline or other petroleum products by pipe lines, shall be assessed and taxed by the Commissioner of Taxation. This subdivision shall not apply to the assessment of the products transported through the pipe lines nor to the lines or other personal property of companies engaged in the business of distributing gas to consumers at retail nor to pipe lines used by the owner thereof to supply natural gas or other petroleum products exclusively for such owner's personal consumption. On or before the 15 day of November, the commissioner of taxation shall certify to the auditor of each county, the amount of such personal property assessment against each company in such district in which such property is located.

Sec. 273.35. Gas and Water Companies. The personal property of gas and water companies shall be listed and assessed in the town or district where situated, without regard to where the principal or other place of business of the company may be located.

Subdivision 2. The personal property, consisting of the pipeline system of mains, pipes and equipment attached thereto, of pipeline companies and others engaged in the operation of pipelines for transporting natural gas, gasoline or other petroleum products by pipe lines, shall be assessed and taxed by the Commissioner of Taxation. This subdivision shall not apply to the assessment of the products transported through the pipe lines nor to the lines or other personal property of companies engaged in the business of distributing gas to consumers at retail nor to pipe lines used by the owner thereof to supply natural gas or other petroleum products exclusively for such owner's personal consumption. On or before the 15 day of November, the commissioner of taxation shall certify to the auditor of each county, the amount of such personal property assessment against each company in such district in which such property is located.

Sec. 273.36. Electric Light and Power Companies to be assessed where property is located. Personal property of electric light and power companies having a fixed situs in any city, village, or borough in this state shall be listed and assessed in the town or district in which such property is located, without regard to where the principal or other place of business of the company is located.

Sec. 273.37. Electric Light and Power Companies and other; principal place of business; place of listing and assessment of personal property with situs outside corporate limits of Villages, Cities, and Boroughs. Subdivision 1. Personal property of electric light and power companies, firms, individuals and partnerships, located outside the corporate limits of villages, cities, and boroughs shall be listed and assessed in the district where situated, except as otherwise provided.

Subdivision 2. All transmission and distribution lines, and equipment attached thereto, having a fixed situs outside the corporate limits of villages, cities, and boroughs, shall be distributed, listed and taxed as provided in Section 273.40 and 273.41, shall be listed with and certified by the Commissioner of Taxation in the county where situated. The commissioner shall certify to the auditor of each county in which such property is located by law; and, on or before the 15 day of November, he shall certify to the auditor of each county in which such property is located the amount of the assessment made against each company and person owning such property.

Sec. 273.23. Merchants; Consignees. Every merchant required to list his property shall state also the value of his property pertaining to his business as a merchant. No consignee shall be required to list for taxation any property the product of this state, nor the value of any property consigned to him from any other place for the sole purpose of sale and not owned, or kept for sale, or intended for such purpose, and derives no profit from its sale.

Sec. 273.24. Manufactures. Every manufacturer required to list his property shall state also the value of all articles purchased, received, or otherwise held for the purpose of being used, in whole or in part, in any process of manufacture, manufacturing, compounding or refining. Every manufacturer and person owning a manufactory, or engaged in the business of a manufacturer, shall, in addition to the value of all engines, machinery, tools, and implements used or designed to be used in any such process, except such fixtures as have been considered real property.

Sec. 273.44. Estates of decedents. The personal property of the estate of a deceased person shall be listed and assessed at the place of listing at the residence of its death.

Sec. 273.45. Persons under Guardianship. The personal property of a minor under guardianship shall be listed and assessed where the guardian resides and of every other person under guardianship, where the ward resides.

Sec. 273.46. Assignees and receivers. Personal property in the hands of an assignee or receiver shall be listed and assessed at the place of listing before his appointment.

Sec. 273.47. Personal property moved between May and July. The personal property moved from one county, town, or district to another between May 1 and July 1, shall be assessed in either in which he is first called upon by the assessor. A person moving into this state from another state between said dates, shall list the personal property owned by him on May 1 in the county, town, or district in which he resides, unless he shall satisfy it appears to the assessor that he is held for tax of the current year on the property in another state.

Sec. 273.48. Where listed in case of doubt. In case of doubt as to the proper place of listing personal property or where it cannot be listed as in this chapter provided, if between places in two or more counties, it shall be listed and assessed in the county, town, or district, the board of equalization; and if between different counties, or places in different counties, by the Commissioner of Taxation***.

Sec. 273.25. Lists to be verified. Every person required to list property for taxation shall make out and deliver to the assessor, upon blanks furnished by him, a verified statement of all personal property owned by him on May 1 of the current year. He shall also make separate statements of all personal property in his possession or under his control which *** he is required to list for taxation as agent or attorney, guardian, parent, trustee, executor, administrator, receiver, accounting officer, partner, factor, or in any other capacity ***.

Sec. 273.65. Examination under oath. Whenever the assessor shall be of the opinion that the person listing property for himself, or for any other person, or any officer of a corporation, has not made a full, fair, and complete list thereof, he may examine such person or officer upon oath, as to the amount of the property he is required to list; and, if such person shall refuse to make full discovery under oath, the assessor may list the property of such person or his principal according to the best judgment and information.

Sec. 273.68. Failure to obtain list. In case of failure to obtain a statement of the personal property, the assessor shall obtain the amount of the list of such property, and assess the same at such amount as he believes to be the true value thereof. When requested, he shall sign and deliver to the person assessed a copy of the statement showing the valuation of the property so listed.

Sec. 273.20. Assessor may enter dwellings, etc. Any officer authorized by law to assess property for taxation may, when necessary to the proper performance of his duties, enter any dwelling house, building, or structure, and view the same and the property therein.

Sec. 639.05. False statement regarding taxes. Every person who, in making any statement, oral or written, which is required or authorized by law to be made as a basis of imposing or reducing any tax or assessment, who shall wilfully make any statement as to any material matter which he knows to be false, shall be guilty of a gross misdemeanor.

Sec. 273.13. Classification of property—Subdivision 1. How classified. All real and personal property subject to a general property tax and not subject to any gross earnings or other like tax is hereby classified for purposes of taxation as provided by this section.

Subdivision 2. Class 1. Iron ore whether mined or unmined shall constitute Class one and shall be valued and assessed at fifty (50) per cent of its true and full value. ***

Class 1a. All direct products of the blast and open hearth furnaces that are utilized in the form produced and are not further processed, shall constitute class 1a and shall be valued and assessed at 15 per cent of the full and true value thereof.

Subdivision 3. Class 2. All household goods and furniture, including clocks, musical instruments, sewing machines, wearing apparel of members of the family, and all personal property used by the owner for personal and domestic purposes, or for the furnishing or equipment of the family residence, shall constitute class two and shall be valued and assessed at 25 per cent of the full and true value thereof.

Subdivision 4. Class 3. All agricultural products, except as provided in class three "a" and class three "b," stocks of merchandise of all sorts together with the furniture and fixtures used therein, manufacturers' materials and manufactured articles, shall constitute class three and shall be valued and assessed at 33⅓ per cent, except as provided in class three "a" and all real estate, which in rural in character and devoted or adaptable to rural but not necessarily agricultural use, except as provided by paragraph "b" of class three, shall constitute class three and shall be valued and assessed at 33⅓ per cent of the true and full value thereof.

Subdivision 5. Class 3a. All agricultural products in the hands of the producer shall constitute class three "a" and shall be valued and assessed at 16 per cent of full and true value thereof.

Subdivision 6. Class 3b. All real estate which is used and kept exclusively for agricultural purposes, all agricultural improvements, and machinery used by the owner in any agricultural pursuits, shall constitute class three "b" and shall be valued and assessed at 20 per cent of the full and true value thereof.

Subdivision 9. Class 4. All property not included in the preceding classes shall constitute class four and shall be valued and assessed at forty (40) per cent of the full and true value thereof.

Minnesota Statutes 1949, Section 270.07. The Commissioner of Taxation shall prescribe the form of all blanks and books required under this chapter . . .

Minnesota Statutes 1949, Section 273.03, as amended. The county auditor shall annually provide the necessary assessment books and blanks at the expense of the county, for and to correspond with each assessment district. He shall make out, in the real property assessment book, complete lists of all lands or lots subject to taxation, showing the names of the owners, if to him known; and, if unknown, so stated opposite each tract or lot, the number of acres, and the lots or parts of lots or blocks, included in each description of property.***

The assessors and at least one member of each local board of review shall meet at the office of the county auditor on a day to be fixed by the commissioner of taxation for the purpose of receiving instructions as to their duties under the laws of the state. Each assessor and board of review member attending such meetings shall receive as compensation for such service the sum of $6.00 per day for each day necessarily consumed in attending such meeting, and mileage at the rate of five cents per mile for each mile necessarily traveled in going from his home to and returning from the county-seat, to be computed by the usually traveled route, and paid out of the county treasury upon the warrant of the county auditor.

The forms in this book are prescribed for the 1952 assessment by G. HOWARD SPAETH, Commissioner of Taxation.

INDEX TO SECTIONS

SECTION	PAGE
Sec. 1	
" 2	
" 3	
" 4	
" 5	
" 6	
" 7	
" 8	
" 9	
" 10	
" 11	
" 12	
" 13	
" 14	
" 15	
" 16	
" 17	
" 18	
" 19	
" 20	
" 21	
" 22	
" 23	
" 24	
" 25	
" 26	
" 27	
" 28	
" 29	
" 30	
" 31	
" 32	
" 33	
" 34	
" 35	
" 36	

For Convenience of Auditor in Showing Boundaries of School Districts

Township No. 142 *Range No.* 26 *Mer. P. M.*



Returns Showing Grain Received in or Handled by Elevators, Warehouses and Mills in the ..... of ..... in the County of ..... for the Year Ending May 1, 1952.

NAMES OF OWNERS	ADDRESS	Bushels of Wheat	Bushels of Soy Beans	Bushels of Flax	Total No. of Bushels of Wheat, Soy Beans and Flax	★ Tax of ½ Mill per Bushel Dollars	Cts.	Bushels of Corn	Bushels of Barley	Bushels of Rye	Bushels of Oats	Bushels of Buckwheat	Bushels of all Other Grains	Total No. Bushels Corn, Barley, Rye, Oats, Buckwheat and all Other Grains	★ Tax of ½ Mill Per Bushel Dollars	Cts.	★ Total Tax Dollars	Cts.	REMARKS

Note ★ Assessors will not fill these Columns

SUMMARY OF TAX COLLECTION

Original Levy - - - - - -	$4130.46	
Additions - - - - - - -	$	
		$4130.46
Abatements - - - - - - - - - - -		$ 141.00
		$3989.46

COLLECTIONS

March Settlement - - - - -	$692.15	
June Settlement - - - - - -	$692.51	
November Settlement - - - -	$1017.04	
January Settlement - - - - -	$ 93.38	$3495.08
		$ 494.38
Over Collected - - - - - -	$ 14.69	
Under Collected - - - - - -	$	
Delinquent - - - - - - -	$509.07	$ 494.38
Total - - - - - - - - - - - -		$3989.46

TABULAR SCHEDULE OF VALUATIONS,

LEVIED IN THE Town OF Slater

School District No.	Valuation by School Districts: Agricultural Lands (Dollars)	Non-Agricultural Lands (Dollars)	Personal Property (Dollars)	Total Value of all Property except Money and Credits (Dollars)	Rate of State Taxes: Total Rate of State Tax (Mills)	Rate of County Taxes: Rev. (Mills)	R. & B. (Mills)	Welfare (Mills)	Bonds and Int. (Mills)	(Mills)	(Mills)	Total Rate of County Tax (Mills)	Rate of Town Taxes: Rev. (Mills)	R. & B. (Mills)	Drag Tax (Mills)	State Loan (Mills)	Fire Bdd. (Mills)	(Mills)	(Mills)	Total Rate of Town Tax (Mills)	Rate of: Local 1 Mill (Mills)	Special (Mills)	State Loan (Mills)	Deficiency (Mills)	Tuition (Mills)	Transportation (Mills)	C.O. (Mills)	Bdd. (Mills)
C#1	8064	3584	2081	14,515	H. 4.58	27.1	12.8	61.3	14.3			105.5	6.9	13.8	1.		6.9	24.8		53.4	1.	25.	9.4	50.5		3.	5.4	18.
			786																		1.	50.	9.4	50.5		3.	5.4	18.
	8064	3584	2867	14,515																								
					N. H. 2.26																							
					6.84																							

Assessed Value	Rural	All Other	Personal Property	Total
Homestead	6434			6434
Non-Homestead	5714		2867	8081
Total	11,648		2867	14,515

RATES AND TAXES

COUNTY OF CASS, STATE OF MINNESOTA

School Taxes: Total Rate of Sch'l Tax (Mills)	Total Rate of all Taxes (Mills)	Taxes Levied — Local 1 Mill and Special School Taxes by Districts: Local 1 Mill	Special	State Loan	Def.	Transp.	C.O.	B.&I.	Total School Taxes	All Other Taxes — Funds	Rate	Amounts
112.3	275.78	1014	25367	9536	51237	3044	5478	15261	113927	State—Non-Homestead,		1830
137.3	300.78	437	21850	4108	22068	1311	2366	7866	60000	State—Homestead,		6646
		1451	47212	13644	73300	4355	7838	26127	173927	County Revenue,		39236
										County Road and Bridge,		18578
										County Welfare,		74462
										Bonds and Interest		20756
												153133
										Town Revenue,		10015
										Town Road and Bridge,		20031
										Town Drag,		14572
										Town State Loan,		10015
										Fire Bond + Int.		35787
												77510
										School Local 1 Mill,		1451
										School Special,		47212
										School State Loan,		13644
										Deficiency		73300
										Tuition		4355
										Transportation		7838
										Capital Outlay		26127
										Bond + Int.		
												173927
												413046

Total Taxes Real Estate 3313.72

Pers. Prop. 816.74

Total 4130.46

Total Levy, $ 4130.46

Total Number of Acres 4113.22

State of Minnesota, } ss.
COUNTY OF CASS

I, L. C. Peterson, Auditor of said County and State aforesaid, do hereby certify that the foregoing is a true and correct Schedule, showing the valuation of all the taxable property, in the Town of Slater, in said County, the several rates of Taxation and Totals of the several Tax: Funds levied therein for the year A. D. 1932.

Witness my hand and official seal, this 12th day of January A. D. 1933

L. C. Peterson County Auditor.

By Helen Fillion, Deputy

SEAL

COLLECTIONS OF TAXES OF 1953 OF , CASS COUNTY, MINNESOTA

FUNDS	MARCH SETTLEMENT 1953	JUNE SETTLEMENT 1953	NOV. SETTLEMENT 1953	Amount Collected from Nov. 15, 1952, to First Monday in Jan. 1954	REDUCTIONS		Total Reductions and Collected	BALANCE UNCOLLECTED	ADDITIONS	Total Uncollected to First Monday in January, 19
State—Non-Homestead,	582	636	332	16						
State—Homestead,	1108	2707	1859	153						
County Revenue,	6555	16015	9814	916						
County Road and Bridge,	3096	7564	4635	633						
County Welfare,	24009	30315	18577	1784						
County Bond and Interest,	3459	8450	5178	483						
Town Revenue,	1669	4077	2499	233						
Town Road and Bridge,	3338	8155	4997	466						
Town Drag,	242	590	362	34						
Town State Loan,										
Zac	1669	4077	2499	233						
B+2.	5999	14655	9481	888						
School Local 1 Mill,	242	591	362	34						
School Special,	7972	20422	10557	846						
School State Loan,	2273	5555	3404	318						
Deficiency	12215	29842	18288	1707						
Tuition										
Transportation	726	1772	1086	101						
B+2	4354	10637	6518	608						
C.O.	1307	3191	1956	183						
	69215	169251	101704	9398						

		LOCAL 1 MILL	SPECIAL	STATE LOAN	Defic.	Trans	B+2	C.O.		TOTALS
MARCH SETTLEMENT	School District No. a C-1	165	4123	1550	8329	495	2969	891		18522
	na C-1	77	3849	723	3886	231	1385	416		10567
	Totals	242	7972	2273	12215	726	4354	1307		29089
JUNE SETTLEMENT	School District No. C-1 a	365	9128	3432	18439	1095	6572	1972		41003
	C-1 na	226	11294	2123	11403	677	4065	1219		31007
	Totals	591	20422	5555	29842	1772	10637	3191		72010
NOVEMBER SETTLEMENT	School District No. a-C1	302	7550	2839	15252	906	5436	1631		33916
	na-C1	60	3007	565	3036	180	1082	325		8255
	Totals	362	10557	3404	18288	1086	6518	1956		42171
NOVEMBER to JANUARY	School District No. a C1	34	846	318	1707	101	608	183		3797
	Totals	34	846	318	1707	101	608	183		3797
ADDITIONS	School District No.									
	Totals									
REDUCTIONS	School District No.									
	Totals									

Assessment Roll and Tax List of Real Property in the Town of Slater, Cass County, Minnesota, for Taxes for the Year 1952.

Form 5CD (52) BALLIN-DAVIS COMPANY, MINNEAPOLIS

	IN WHOSE NAME ASSESSED	TO WHOM TRANSFERRED	DESCRIPTION OF PROPERTY: SUBDIVISION	Sec. or Lot	Town or Block	Rng.	Number of Acres of Land: Acres	100ths	No. School District	Indicate Homestead Tax No	Indicate Agricultural Tax or No	TRUE AND FULL VALUATIONS: LAND Exclusive of Structures and Improvements	BUILDINGS and Other Structures	MACHINERY Permanently Attached to Real Estate	TOTAL True and Full Value	ASSESSED VALUATIONS: RURAL: Homestead Up to $4,000 20%	RURAL: Over $4,000 and Non-Homestead 33⅓%	ALL OTHER: Homestead Up to $4,000 25%	ALL OTHER: Over $4,000 and Non-Homestead 40%	MACHINERY Permanently Attached to Real Estate 33⅓%	TOTAL ASSESSED VALUE	Total Assessed Value as Equalized by the Board of Review	FINAL EQUALIZED VALUE
												Dollars	Dollars	Dollars	Dollars	Dollars	Dollars	Dollars	Dollars	Dollars	Dollars	Dollars	Dollars
1	U. S. of America		~~N E ¼ of N E ¼~~ Lot 1	1	14a	26			C-1														
2	U. S. of America		~~N W ¼ of N E ¼~~ Lot 2																				
3	U. S. of America		S W ¼ of N E ¼																				
4	State of Minnesota		S E ¼ of N E ¼																				
5																							
6	U. S. of America		~~N E ¼ of N W ¼~~ Lot 3																				
7	U. S. of America		~~N W ¼ of N W ¼~~ Lot 4																				
8	U. S. of America		S W ¼ of N W ¼																				
9	State of Minnesota		S E ¼ of N W ¼																				
10																							
11	State of Minnesota		N E ¼ of S W ¼																				
12	State of Minnesota		N W ¼ of S W ¼																				
13	U. S. of America		S W ¼ of S W ¼																				
14	~~U. S. of America~~ State of Minnesota		S E ¼ of S W ¼																				
15																							
16	State of Minnesota		N E ¼ of S E ¼																				
17	State of Minnesota		N W ¼ of S E ¼																				
18	State of Minnesota		S W ¼ of S E ¼																				
19	State of Minnesota		~~S E ¼ of S E ¼~~ Lot 5																				
20																							

	SOLD FOR TAXES	VALUATIONS BY SCHOOL DISTRICTS AS EQUALIZED BY DEPARTMENT OF TAXATION: District No. ..... Rate ..... Mills	District No. ..... Rate ..... Mills	District No. ..... Rate ..... Mills	District No. ..... Rate ..... Mills	District No. ..... Rate ..... Mills	District No. ..... Rate ..... Mills	Tax Including State Homestead ..... Mills	State Tax on Non-Homestead ..... Mills	SPECIAL TAXES	TOTAL TAXES		PAID	WHEN PAID: Month	Day	Year	Number of Receipt	March Settlement 1953	June Settlement 1953	Penalty	November Settlement 1953	Penalty	Collections to First Monday in January 1954	Penalty	Delinquent on First Monday in January 1954	Total Delinquent Tax and Penalty	REMARKS
		Dollars	Dollars	Dollars	Dollars	Dollars	Dollars	$ cts.	$ cts.	$ cts.	$ cts.							$ cts.	$ cts.	$ cts.	$ cts.	$ cts.	$ cts.	$ cts.	$ cts.	$ cts.	
1												1															
2												2															
3												3															
4												4															
5												5															
6												6															
7												7															
8												8															
9												9															
10												10															
11												11															
12												12															
13												13															
14												14															
15												15															
16												16															
17												17															
18												18															
19												19															
20												20															

Assessment Roll and Tax List of Real Property in the Town of Platea, Cass County, Minnesota, for Taxes for the Year 1952.

Form SCD (52) WILLIAM-BATES COMPANY, MINNEAPOLIS

	IN WHOSE NAME ASSESSED	TO WHOM TRANSFERRED	DESCRIPTION OF PROPERTY: SUBDIVISION	Sec. or Lot	Town or Block	Rng.	Number of Acres of Land: Acres	1000ths	No. School District	Indicate Agricultural Tax or No	Indicate Agricultural Tax or No	TRUE AND FULL VALUATIONS: LAND Exclusive of Structures and Improvements	BUILDINGS and Other Structures	MACHINERY Permanently Attached to Real Estate	TOTAL True and Full Value	ASSESSED VALUATIONS: RURAL: Homestead Up to $4,000 20%	RURAL: Over $4,000 and Non-Homestead 33⅓%	ALL OTHER: Homestead Up to $4,000 25%	ALL OTHER: Over $4,000 and Non-Homestead 40%	MACHINERY Permanently Attached to Real Estate 33⅓%	TOTAL ASSESSED VALUE	Total Assessed Value as Equalized by the Board of Review	FINAL EQUALIZED VALUE
							Acres	1000ths				Dollars	Dollars	Dollars	Dollars	Dollars	Dollars	Dollars	Dollars	Dollars	Dollars	Dollars	Dollars
1	U. S. of America		NE¼ of NE¼ Lot 1	2	142	26			C-1														
2	U. S. of America		NW¼ of NE¼ Lot 2																				
3	State of Minnesota		SW¼ of NE¼																				
4	U. S. of America		SE¼ of NE¼																				
5																							
6	U. S. of America		NE¼ of NW¼ Lot 3																				
7	State of Minnesota		NW¼ of NW¼ Lot 4																				
8	State of Minnesota		SW¼ of NW¼ Lot 5																				
9	State of Minnesota		SE¼ of NW¼ Lot 6																				
10																							
11			NE¼ of SW¼																				
12	State of Minnesota		NW¼ of SW¼ Lot 10																				
13	U. S. of America		SW¼ of SW¼																				
14	Chas Anderson		SE¼ of SW¼ Lot 9				29	75				145	40		185	37					37		
15																							
16	U. S. of America		NE¼ of SE¼																				
17	State of Minnesota		NW¼ of SE¼ Lot 7																				
18	U. S. of America		SW¼ of SE¼ Lot 8																				
19	U. S. of America		SE¼ of SE¼																				
20																							
							29	75				145	40		185	37					37		

	SOLD FOR TAXES	VARIATIONS BY SCHOOL DISTRICTS AS EQUALIZED BY DEPARTMENT OF TAXATION: District No. 1 Rate 24 Mills		District No. ..... Rate ..... Mills		District No. ..... Rate ..... Mills		District No. ..... Rate ..... Mills		Tax Including State Homestead 22.6 Mills	State Tax on Non-Homestead ..... Mills	SPECIAL TAXES	TOTAL TAXES		PAID	WHEN PAID: Month	Day	Year	Number of Receipt	March Settlement 1953	June Settlement 1953	Penalty	November Settlement 1953	Penalty	Collections to First Monday in January 1954	Penalty	Delinquent on First Monday in 1954	Total Delinquent Tax and Penalty	REMARKS
		Dollars	Dollars	Dollars	Dollars	Dollars	Dollars	Dollars	Dollars	$ cts.	$ cts.	$ cts.	$ cts.							$ cts.	$ cts.	$ cts.	$ cts.	$ cts.	$ cts.	$ cts.	$ cts.	$ cts.	$ cts.	
1														1																
2														2																
3														3																
4														4																
5														5																
6														6																
7														7																
8														8																
9														9																
10														10																
11														11																
12														12																
13														13																
14			37							10 20			1020	14	Paid in Full	AUG. 17	1953	12258				1020	26						
15														15																
16														16																
17														17																
18														18																
19														19																
20														20																
			37							1020			1020									1020							

Assessment Roll and Tax List of Real Property in the Town of Shelter, Cass County, Minnesota, for Taxes for the Year 1952.

Form 3CD (32) BELLIN-DAVIS DIVISION, MINNEAPOLIS

	In whose name assessed	To whom transferred	Description of property: Subdivision	Sec. or Lot	Town or Block	Rng.	Number of Acres of Land: Acres	100ths	No. School District	Indicate Homestead Yes or No	Indicate Agricultural Yes or No	True and Full Valuations: Land Exclusive of Structures and Improvements	Buildings and Other Structures	Machinery Permanently Attached to Real Estate	Total True and Full Value	Assessed Valuations: Rural: Homestead Up to $4,000 20%	Rural: Over $4,000 and Non-Homestead 33⅓%	All Other: Homestead Up to $4,000 25%	All Other: Over $4,000 and Non-Homestead 40%	Machinery Permanently Attached to Real Estate 33⅓%	Total Assessed Value	Total Assessed Value as Equalized by the Board of Review	Final Equalized Value
												Dollars	Dollars	Dollars	Dollars	Dollars	Dollars	Dollars	Dollars	Dollars	Dollars	Dollars	Dollars
1	U. S. of America		~~N ½ of N E ¼~~ Lot 1	3	142	26			C-1														
2	State of Minnesota		N W ¼ of N E ¼ Lot 2																				
3	U. S. of America		S W ¼ of N E ¼																				
4	U. S. of America		S E ¼ of N E ¼																				
5																							
6	Joseph Nilsson		N E ¼ of N W ¼ Lot 3				41.51		V-a			80	40		120		40				40		
7	U. S. of America		~~N W ¼ of N W ¼~~ Lot 4																				
8	State of Minnesota		~~S W ¼ of N W ¼~~ Lot 5																				
9	U. S. of America		~~S E ¼ of N W ¼~~ Lot 6																				
10																							
11	U. S. of America		N E ¼ of S W ¼ Lot 7																				
12	U. S. of America		~~N W ¼ of S W ¼~~ Lot 9																				
13	U. S. of America		S W ¼ of S W ¼																				
14	U. S. of America		~~S E ¼ of S W ¼~~ Lot 8																				
15																							
16	U. S. of America		~~N E ¼ of S E ¼~~ Lot 10																				
17	U. S. of America		N W ¼ of S E ¼																				
18	U. S. of America		S W ¼ of S E ¼																				
19	U. S. of America		S E ¼ of S E ¼																				
20																							
							41.51					80	40		120		40				40		

	Sold for Taxes	Valuations by School Districts as Equalized by Department of Taxation: District No. Rate Mills	District No. Rate Mills	District No. Rate Mills	District No. Rate Mills	District No. Rate Mills	District No. Rate Mills	Tax including State Homestead $ cts.	State Tax on Non-Homestead $ cts.	Special Taxes $ cts.	Total Taxes $ cts.		Paid	When Paid: Month Day Year	Number of Receipt	March Settlement 1953 $ cts.	June Settlement 1953 $ cts.	Penalty $ cts.	November Settlement 1953 $ cts.	Penalty $ cts.	Collections to First Monday in January 1954 $ cts.	Penalty $ cts.	Delinquent on First Monday in January 1954 $ cts.	Total Delinquent Tax and Penalty $ cts.	Remarks
1												1														
2												2														
3												3														
4												4														
5												5														
6			40					11.04	10		11.14	6	PAID IN FULL	MAY 2 4 1953	10401		11.14									
7												7														
8												8														
9												9														
10												10														
11												11														
12												12														
13												13														
14												14														
15												15														
16												16														
17												17														
18												18														
19												19														
20												20														
			40					11.04	10		11.14						11.14									

Assessment Roll and Tax List of Real Property in the Town of Shelter, Cass County, Minnesota, for Taxes for the Year 1952.

Form SCD (52) MILLER-DAVIS COMPANY, MINNEAPOLIS

	IN WHOSE NAME ASSESSED	TO WHOM TRANSFERRED		DESCRIPTION OF PROPERTY: SUBDIVISION	Sec. or Lot	Town or Block	Rng.	Number of Acres of Land: Acres	Tenths	Yes. School District	Indicate Homestead Tax or No	Indicate Agricultural Tax or No	TRUE AND FULL VALUATIONS: LAND Exclusive of Structures and Improvements	BUILDINGS and Other Structures	MACHINERY Permanently Attached to Real Estate	TOTAL True and Full Value	ASSESSED VALUATIONS: RURAL: Homestead Up to $4,000 20%	RURAL: Over $4,000 and Non-Homestead 33⅓%	ALL OTHER: Homestead Up to $4,000 25%	ALL OTHER: Over $4,000 and Non-Homestead 40%	MACHINERY Permanently Attached to Real Estate 33⅓%	TOTAL ASSESSED VALUE	Total Assessed Value as Equalized by the Board of Review	FINAL EQUALIZED VALUE
								Acres	10ths				Dollars	Dollars	Dollars	Dollars	Dollars	Dollars	Dollars	Dollars	Dollars	Dollars	Dollars	Dollars
1	U. S. of America		1	~~N E ¼ of N E ¼~~ Lot 1		4	142	26		C-1														
2	State of Minnesota		2	~~N W ¼ of N E ¼~~ Lot 2																				
3	State of Minnesota		3	S W ¼ of N E ¼																				
4	State of Minnesota		4	S E ¼ of N E ¼																				
5			5																					
6	State of Minnesota		6	~~N E ¼ of N W ¼~~ Lot 3																				
7	State of Minnesota		7	~~N W ¼ of N W ¼~~ Lot 4																				
8	State of Minnesota		8	S W ¼ of N W ¼																				
9	State of Minnesota		9	S E ¼ of N W ¼																				
10			10																					
11	U. S. of America		11	N E ¼ of S W ¼																				
12	U. S. of America		12	N W ¼ of S W ¼																				
13	U. S. of America		13	S W ¼ of S W ¼																				
14	U. S. of America		14	S E ¼ of S W ¼																				
15			15																					
16	U. S. of America		16	N E ¼ of S E ¼																				
17	U. S. of America		17	N W ¼ of S E ¼																				
18	U. S. of America		18	S W ¼ of S E ¼																				
19	U. S. of America		19	S E ¼ of S E ¼																				
20			20																					

	SOLD FOR TAXES	VALUATIONS BY SCHOOL DISTRICTS AS EQUALIZED BY DEPARTMENT OF TAXATION: District No. ..... Rate ..... Mills	District No. ..... Rate ..... Mills	District No. ..... Rate ..... Mills	District No. ..... Rate ..... Mills	District No. ..... Rate ..... Mills	District No. ..... Rate ..... Mills	Tax including State Homestead ..... Mills	State Tax on Non-Homestead ..... Mills	SPECIAL TAXES	TOTAL TAXES		PAID	WHEN PAID			Number of Receipt	March Settlement 1953	June Settlement 1953	Penalty	November Settlement 1953	Penalty	Collections to First Monday in January 1954	Penalty	Delinquent on First Monday in January 1954	Total Delinquent Tax and Penalty	REMARKS
		Dollars	Dollars	Dollars	Dollars	Dollars	Dollars	$ cts.	$ cts.	$ cts.	$ cts.			Month	Day	Year		$ cts.	$ cts.	$ cts.	$ cts.	$ cts.	$ cts.	$ cts.	$ cts.	$ cts.	
1												1															
2												2															
3												3															
4												4															
5												5															
6												6															
7												7															
8												8															
9												9															
10												10															
11												11															
12												12															
13												13															
14												14															
15												15															
16												16															
17												17															
18												18															
19												19															
20												20															

Assessment Roll and Tax List of Real Property in the Town of Alden, Cass County, Minnesota, for Taxes for the Year 1952.

Form SCD (52) [illegible]

	IN WHOSE NAME ASSESSED	TO WHOM TRANSFERRED	DESCRIPTION OF PROPERTY: SUBDIVISION	Sec. or Lot	Town or Block	Rng.	Number of Acres of Land: Acres	Tenths	No. School District	Indicate Homestead Tax or No	Indicate Agricultural Tax or No	TRUE AND FULL VALUATIONS: LAND Exclusive of Structures and Improvements (Dollars)	BUILDINGS and Other Structures (Dollars)	MACHINERY Permanently Attached to Real Estate (Dollars)	TOTAL True and Full Value (Dollars)	ASSESSED VALUATIONS: RURAL: Homestead Up to $4,000 20% (Dollars)	RURAL: Over $4,000 and Non-Homestead 33⅓% (Dollars)	ALL OTHER: Homestead Up to $4,000 25% (Dollars)	ALL OTHER: Over $4,000 and Non-Homestead 40% (Dollars)	MACHINERY Permanently Attached to Real Estate 33⅓% (Dollars)	TOTAL ASSESSED VALUE (Dollars)	Total Assessed Value as Equalized by the Board of Review (Dollars)	FINAL EQUALIZED VALUE (Dollars)	SOLD FOR TAXES
1	U. S. of America		~~N E ¼ of N W ¼~~ Lot 1	5	142	26			C-1															1
2	U. S. of America		~~N W ¼ of N E ¼~~ Lot 2																					2
3	U. S. of America		S W ¼ of N E ¼																					3
4	U. S. of America		S E ¼ of N E ¼																					4
5																								5
6	U. S. of America		~~N E ¼ of N W ¼~~ Lot 3																					6
7	U. S. of America		~~N W ¼ of N W ¼~~ Lot 4																					7
8	U. S. of America		S W ¼ of N W ¼																					8
9	U. S. of America		S E ¼ of N W ¼																					9
10																								10
11	U. S. of America		N E ¼ of S W ¼																					11
12	U. S. of America		N W ¼ of S W ¼																					12
13	U. S. of America		~~S W ¼ of S W ¼~~ Lot 5																					13
14	U. S. of America		S E ¼ of S W ¼																					14
15																								15
16	U. S. of America		N E ¼ of S E ¼																					16
17	U. S. of America		N W ¼ of S E ¼																					17
18	U. S. of America		S W ¼ of S E ¼																					18
19	U. S. of America		S E ¼ of S E ¼																					19
20																								20

	VALUATIONS BY SCHOOL DISTRICTS AS EQUALIZED BY DEPARTMENT OF TAXATION: District No.... Rate..... Mills (Dollars)	District No.... Rate..... Mills (Dollars)	District No.... Rate..... Mills (Dollars)	District No.... Rate..... Mills (Dollars)	District No.... Rate..... Mills (Dollars)	District No.... Rate..... Mills (Dollars)	Tax Including State Homestead .....Mills ($ cts.)	State Tax on Non-Homestead .....Mills ($ cts.)	SPECIAL TAXES ($ cts.)	TOTAL TAXES ($ cts.)		PAID	WHEN PAID: Month Day Year	Number of Receipt	March Settlement 1953 ($ cts.)	June Settlement 1953 ($ cts.)	Penalty ($ cts.)	November Settlement 1953 ($ cts.)	Penalty ($ cts.)	Collections to First Monday in January 1954 ($ cts.)	Penalty ($ cts.)	Delinquent on First Monday in January 1954 ($ cts.)	Total Delinquent Tax and Penalty ($ cts.)	REMARKS
1											1													
2											2													
3											3													
4											4													
5											5													
6											6													
7											7													
8											8													
9											9													
10											10													
11											11													
12											12													
13											13													
14											14													
15											15													
16											16													
17											17													
18											18													
19											19													
20											20													

Form SCD (52) MILLS-GATE REPORT, MINNEAPOLIS

	IN WHOSE NAME ASSESSED	TO WHOM TRANSFERRED	DESCRIPTION OF PROPERTY: SUBDIVISION	Sec. or Lot	Town or Block	Rng.	Number of Acres of Land (Acres / 100ths)	Sec. School District	Indicate Homestead Yes or No	Indicate Agricultural Yes or No	TRUE AND FULL VALUATIONS: LAND Exclusive of Structures and Improvements (Dollars)	BUILDINGS and Other Structures (Dollars)	MACHINERY Permanently Attached to Real Estate (Dollars)	TOTAL True and Full Value (Dollars)	ASSESSED VALUATIONS: RURAL: Homestead Up to $4,000 20% (Dollars)	RURAL: Over $4,000 and Non-Homestead 33⅓% (Dollars)	ALL OTHER: Homestead Up to $4,000 25% (Dollars)	ALL OTHER: Over $4,000 and Non-Homestead 40% (Dollars)	MACHINERY Permanently Attached to Real Estate 33⅓% (Dollars)	TOTAL ASSESSED VALUE (Dollars)	Total Assessed Value as Equalized by the Board of Review (Dollars)	FINAL EQUALIZED VALUE (Dollars)
1	U. S. of America		NE¼ of NE¼ Lot 1	6	142	26																
2	State of Minnesota		NW¼ of NE¼ Lot 2																			
3	Eliza Slater		SW¼ of NE¼				40		yes		200	225		425	85					85		
4	U. S. of America		SE¼ of NE¼																			
5																						
6	State of Minnesota		NE¼ of NW¼ Lot 3																			
7	State of Minnesota		NW¼ of NW¼ Lot 4																			
8	State of Minnesota		SW¼ of NW¼ Lot 5																			
9	State of Minnesota		SE¼ of NW¼																			
10																						
11	State of Minnesota		NE¼ of SW¼																			
12	State of Minnesota		NW¼ of SW¼ Lot 6																			
13	U. S. of America		SW¼ of SW¼ Lot 7																			
14	U. S. of America		SE¼ of SW¼																			
15																						
16	U. S. of America		NE¼ of SE¼																			
17	Eliza Slater		NW¼ of SE¼				40		yes		200			200	40					40		
18	State of Minnesota		SW¼ of SE¼																			
19	U. S. of America		SE¼ of SE¼ Lot 8																			
20							80				400	225		625	125					125		

	SOLD FOR TAXES	VALUATIONS BY SCHOOL DISTRICTS AS EQUALIZED BY DEPARTMENT OF TAXATION: District No. ..... Rate ..... Mills ..... Dollars	District No. 54 Rate 41 Mills Dollars	District No. ..... Rate ..... Mills ..... Dollars	District No. ..... Rate ..... Mills ..... Dollars	District No. ..... Rate ..... Mills ..... Dollars	District No. ..... Rate ..... Mills ..... Dollars	Tax including State Homestead ..... Mills $ cts.	State Tax on Non-Homestead 22½ Mills $ cts.	SPECIAL TAXES $ cts.	TOTAL TAXES $ cts.		PAID	WHEN PAID Month Day Year	Number of Receipt	March Settlement 1953 $ cts.	June Settlement 1953 $ cts.	Penalty $ cts.	November Settlement 1953 $ cts.	Penalty $ cts.	Collections to First Monday in January 1954 $ cts.	Penalty $ cts.	Delinquent on First Monday in January 1954 $ cts.	Total Delinquent Tax and Penalty $ cts.	REMARKS
1												1													
2												2													
3	SOLD FOR TAXES	$85						23 44			23 44	3											23 44		
4												4													
5												5													
6												6													
7												7													
8												8													
9												9													
10												10													
11												11													
12												12													
13												13													
14												14													
15												15													
16												16													
17	SOLD FOR TAXES	$40						11 04			11 04	17											11 04		
18												18													
19												19													
20												20													
		$125						34 48			34 48												34 48		

Assessment Roll and Tax List of Real Property in the Town of Slater, Cass County, Minnesota, for Taxes for the Year 1952.

Form 5CD (52) WILLIAMS-BATES BINDERY, MINNEAPOLIS

	IN WHOSE NAME ASSESSED	TO WHOM TRANSFERRED	DESCRIPTION OF PROPERTY: SUBDIVISION	Sec. or Lot	Town or Block	Rng.	Number of Acres of Land (Acres / 100ths)	Not School District	Indicate Homestead Yes or No	Indicate Agricultural Yes or No	TRUE AND FULL VALUATIONS: LAND Exclusive of Structures and Improvements	BUILDINGS and Other Structures	MACHINERY Permanently Attached to Real Estate	TOTAL True and Full Value	ASSESSED VALUATIONS: RURAL: Homestead Up to $4,000 20%	RURAL: Over $4,000 and Non-Homestead 33⅓%	ALL OTHER: Homestead Up to $4,000 25%	ALL OTHER: Over $4,000 Non-Homestead 40%	ALL OTHER: MACHINERY Permanently Attached to Real Estate 33⅓%	TOTAL ASSESSED VALUE	Total Assessed Value as Equalized by the Board of Review	FINAL EQUALIZED VALUE
							Acres				Dollars	Dollars	Dollars	Dollars	Dollars	Dollars	Dollars	Dollars	Dollars	Dollars	Dollars	Dollars
1	Howard & Gladys L. Moody	" "	~~NE¼ of NE¼~~ Lot 5	7	142	26	35.75	C-1	Yes		200	1400		1600	320					320		
2	" "	" "	NW¼ of NE¼				40		"		200			200	40					40		
3	Peter J. Pohl		SW¼ of NE¼				40		No		201			201		67				67		
4	Howard & Gladys L. Moody		SE¼ of NE¼				40		Yes		200			200	40					40		
5																						
6	John H. & Wilma M. Daniels		NE¼ of NW¼				40		Yes		200	75		275	55					55		
7	" "		~~NW¼ of NW¼~~ Lot 1				40.93		Yes		200			200	40					40		
8	State of Minnesota		~~SW¼ of NW¼~~ Lot 2																			
9	U. S. of America		SE¼ of NW¼																			
10																						
11	U. S. of America		NE¼ of SW¼																			
12	~~Peter J. Pohl~~ U.S. of America		~~NW¼ of SW¼~~ Lot 3				41.37		No		210			210		70				70		
13	U. S. of America		~~SW¼ of SW¼~~ Lot 4																			
14	U. S. of America		SE¼ of SW¼																			
15																						
16	Howard & Gladys L. Moody		NE¼ of SE¼				40		Yes		200			200	40					40		
17	State of Minnesota		NW¼ of SE¼																			
18	Peter J. Pohl		SW¼ of SE¼				40		No		210			210		70				70		
19	State of Minnesota		SE¼ of SE¼																			
20																						
							358.05				1821	1475		3296	535	207				742		

	SOLD FOR TAXES	VALUATIONS BY SCHOOL DISTRICTS AS EQUALIZED BY DEPARTMENT OF TAXATION: District No. ..... Rate ..... Mills	District No. ..... Rate ..... Mills	District No. ..... Rate ..... Mills	District No. ..... Rate ..... Mills	District No. ..... Rate ..... Mills	District No. ..... Rate ..... Mills	Tax including State Homestead ..... Mills	State Tax on Non-Homestead 22½ Mills	SPECIAL TAXES	TOTAL TAXES		PAID	WHEN PAID (Month Day Year)	Number of Receipt	March Settlement 1953	June Settlement 1953	Penalty	November Settlement 1953	Penalty	Collections to First Monday in January 1954	Penalty	Delinquent on First Monday in January 1954	Total Delinquent Tax and Penalty	REMARKS
		Dollars	Dollars	Dollars	Dollars	Dollars	Dollars	$ cts.	$ cts.	$ cts.	$ cts.					$ cts.	$ cts.	$ cts.	$ cts.	$ cts.	$ cts.	$ cts.	$ cts.	$ cts.	
1		89.40						88.24			88.24	1	2nd Half Paid	OCT 30 1953	14162		44.12		44.12						
2		44.00						110.4			110.4	2	1st Half Paid	MAY 12 1953	5253		55.2		55.2						
3		6.70						18.48	16		18.64	3	2nd Half Paid	OCT 30 1953	14162		9.24		9.24				18.64	20.50	
4		44.00						110.4			110.4	4	1st Half Paid	MAY 12 1953	5253		55.2		55.2						
5												5													
6	SOLD FOR TAXES	55.00						151.6			151.6	6	PAID IN FULL	NOV 19 1953	15302						151.6	2.20			
7	SOLD FOR TAXES	44.00						110.4			110.4	7	PAID IN FULL	NOV 19 1953							110.4				
8												8													
9												9													
10												10													
11												11													
12		7.0						19.30	16		19.46	12	PAID IN FULL	FEB 4 1953	415	19.46									
13												13													
14												14													
15												15													
16		44.00						110.4			110.4	16	2nd Half Paid	OCT 30 1953	14162		55.2		55.2						
17												17	1st Half Paid	MAY 12 1953	5253										
18		7.0						19.30	16		19.46	18											19.46	21.41	
19												19													
20												20													
		535.00						204.64	48		205.12					19.46	60.68		60.68		260.0		38.10		
		20.7																							
		7H2																							

Assessment Roll and Tax List of Real Property in the Town of Shelatna,

Form SCD (52) SHARP-DAVIS DIVISION, MINNEAPOLIS

	In Whose Name Assessed	To Whom Transferred	Description of Property: Subdivision	Sec. or Lot	Town or Block	Rng.	Number of Acres of Land (Acres / 100ths)	No. School District	Indicates Land Subject to Tax or Not	Indicates Land Subject to Tax or No	True and Full Valuations: Land Exclusive of Structures and Improvements (Dollars)	Buildings and Other Structures (Dollars)	Machinery Permanently Attached to Real Estate (Dollars)	Total True and Full Value (Dollars)	Assessed Valuations: Rural: Homestead Up to $4,000 20% (Dollars)	Rural: Over $4,000 and Non-Homestead 33⅓% (Dollars)	All Other: Homestead Up to $4,000 25% (Dollars)	All Other: Over $4,000 and Non-Homestead 40% (Dollars)	All Other: Machinery Permanently Attached to Real Estate 33⅓% (Dollars)	Total Assessed Value (Dollars)	Total Assessed Value as Equalized by the Board of Review (Dollars)	Final Equalized Value (Dollars)
1	U. S. of America		NE ¼ of NE ¼	8	142	26		C-1														
2	U. S. of America		NW ¼ of NE ¼																			
3	U. S. of America		SW ¼ of NE ¼																			
4	U. S. of America		SE ¼ of NE ¼																			
5																						
6	Mary E. & Elwyn L. Pohl		NE ¼ of NW ¼				52.43		yes		210			210	42					42		
7	U. S. of America		NW ¼ of NW ¼ Lot 1																			
8	Howard & Shelya L. Moody		SW ¼ of NW ¼				50.40		yes		250			250	50					50		
9	Mary E. & Elwyn L. Pohl		SE ¼ of NW ¼				49.85		yes		245			245	49					49		
10																						
11	"	"	NE ¼ of SW ¼				46.30		yes		255	1700		1955	391					391		
12	Howard & Shelya L. Moody		NW ¼ of SW ¼				46.30		yes		230			230	46					46		
13	U. S. of America	N ½	SW ¼ of SW ¼ less 6 Acres																			
14	~~U. S. of America~~ Elwyn L. & Mary E. Pohl		SE ¼ of SW ¼																			
15	State of Minnesota		6 Acres of N ½ of N ½ of N ½ of SW ¼																			
16	U. S. of America		NE ¼ of SE ¼																			
17	Mary E. & Elwyn L. Pohl		NW ¼ of SE ¼				36.50		yes		180			180	36					36		
18	"	"	SW ¼ of SE ¼				42.55		yes		220			220	44					44		
19	U. S. of America		SE ¼ of SE ¼																			
20	State of Minnesota		All 3 of S ½ of S ½ of SW ¼																			
							324.33				1590	1700		3290	658					658		

	Sold for Taxes	Valuations by School Districts as Equalized by Department of Taxation: District No. ..... Rate ..... Mills	District No. 1 Rate 24 Mills	District No. ..... Rate ..... Mills	District No. ..... Rate ..... Mills	District No. ..... Rate ..... Mills	District No. ..... Rate ..... Mills	Tax Including State Homestead	State Tax on Non-Homestead 22 Mills	Special Taxes	Total Taxes		Paid	When Paid (Month Day Year)	Number of Receipt	March Settlement 1953	June Settlement 1953	Penalty	November Settlement 1953	Penalty	Collections to First Monday in January 1954	Penalty	Delinquent on First Monday in January 1954	Total Delinquent Tax and Penalty	Remarks
		Dollars	Dollars	Dollars	Dollars	Dollars	Dollars																		
1												1													
2												2													
3												3													
4												4													
5												5													
6		#42						1158			1158	6	2nd Half Paid 1st Half Paid	OCT 31 1953 MAY 29 1953	15213 10402		579		579						
7												7													
8		#50						1378			1378	8	2nd Half Paid 1st Half Paid	OCT 30 1953 MAY 15 1953	14202 5203		689		689						
9		#49						1352			1352	9	2nd Half Paid 1st Half Paid	OCT 31 1953 MAY 29 1953	15213 10402		676		676						
10												10													
11		#391						10782			10782	11	2nd Half Paid 1st Half Paid	OCT 31 1953 MAY 29 1953	15213 10402		539		539						
12		#46						1268			1268	12	2nd Half Paid 1st Half Paid	OCT 30 1953 MAY 15 1953	14203 5203		634		634						
13												13													
14												14													
15												15													
16												16													
17		#36						992			992	17	2nd Half Paid 1st Half Paid	OCT 31 1953 MAY 29 1953	15213 10402		496		496						
18		#44						1214			1214	18	2nd Half Paid 1st Half Paid	OCT 31 1953 MAY 29 1953			607		607						
19												19													
20												20													
		#658						18144			18144						7072		7072						

Assessment Roll and Tax List of Real Property in the Town of Walker, Cass County, Minnesota, for Taxes for the Year 1952.

Form SCD (52) [illegible]

	IN WHOSE NAME ASSESSED	TO WHOM TRANSFERRED	DESCRIPTION OF PROPERTY: SUBDIVISION	Sec. or Lot	Town or Block	Rng.	Number of Acres of Land: Acres	100ths	No. School District	Indicate Homestead Yes or No	Indicate Agricultural Land Yes or No	TRUE AND FULL VALUATIONS: LAND Exclusive of Structures and Improvements	BUILDINGS and Other Structures	MACHINERY Permanently Attached to Real Estate	TOTAL True and Full Value	ASSESSED VALUATIONS: RURAL: Homestead Up to $4,000 20%	RURAL: Over $4,000 and Non-Homestead 33⅓%	ALL OTHER: Homestead Up to $4,000 25%	ALL OTHER: Over $4,000 and Non-Homestead 40%	ALL OTHER: MACHINERY Permanently Attached to Real Estate 33⅓%	TOTAL ASSESSED VALUE	Total Assessed Value as Equalized by the Board of Review	FINAL EQUALIZED VALUE
												Dollars	Dollars	Dollars	Dollars	Dollars	Dollars	Dollars	Dollars	Dollars	Dollars	Dollars	Dollars
1	U. S. of America		NE¼ of NE¼	4	142	26			2-1														
2	U. S. of America		NW¼ of NE¼																				
3	U. S. of America		SW¼ of NE¼																				
4	U. S. of America		SE¼ of NE¼																				
5																							
6	U. S. of America		NE¼ of NW¼																				
7	U. S. of America		NW¼ of NW¼																				
8	U. S. of America		SW¼ of NW¼																				
9	U. S. of America		SE¼ of NW¼																				
10																							
11	U. S. of America		NE¼ of SW¼																				
12	U. S. of America		NW¼ of SW¼																				
13	U. S. of America		SW¼ of SW¼																				
14	U. S. of America		SE¼ of SW¼																				
15																							
16	U. S. of America		NE¼ of SE¼																				
17	U. S. of America		NW¼ of SE¼																				
18	U. S. of America		SW¼ of SE¼																				
19	U. S. of America		SE¼ of SE¼																				
20																							

	SOLD FOR TAXES	VALUATIONS BY SCHOOL DISTRICTS AS EQUALIZED BY DEPARTMENT OF TAXATION: District No.... Rate.... Mills	District No.... Rate.... Mills	District No.... Rate.... Mills	District No.... Rate.... Mills	District No.... Rate.... Mills	District No.... Rate.... Mills	Tax including State Homestead ....Mills	State Tax on Non-Homestead ....Mills	SPECIAL TAXES	TOTAL TAXES		PAID	WHEN PAID: Month Day Year	Number of Receipt	March Settlement 1953	June Settlement 1953	Penalty	November Settlement 1953	Penalty	Collections to First Monday in January 1954	Penalty	Delinquent on First Monday in January 1954	Total Delinquent Tax and Penalty	REMARKS
		Dollars	Dollars	Dollars	Dollars	Dollars	Dollars	$ cts.	$ cts.	$ cts.	$ cts.					$ cts.	$ cts.	$ cts.	$ cts.	$ cts.	$ cts.	$ cts.	$ cts.	$ cts.	
1												1													
2												2													
3												3													
4												4													
5												5													
6												6													
7												7													
8												8													
9												9													
10												10													
11												11													
12												12													
13												13													
14												14													
15												15													
16												16													
17												17													
18												18													
19												19													
20												20													

Assessment Roll and Tax List of Real Property in the Town of Stater, Cass County, Minnesota, for Taxes for the Year 1952.

Form SCD (53) [illegible]

	Owner in whose name assessed	Owner to whom transferred	Description of property: Subdivision	Sec. or Lot	Town or Block	Rng.	Number of Acres of Land: Acres	Tenths	Sch. No. School District	Inflation Homestead Tax Yes No	Inflation Agricultural Tax Yes No	True and Full Valuations: Land Exclusive of Structures and Improvements (Dollars)	Buildings and Other Structures (Dollars)	Machinery Permanently Attached to Real Estate (Dollars)	Total True and Full Value (Dollars)	Assessed Valuations: Rural: Homestead Up to $4,000 20% (Dollars)	Rural: Over $4,000 and Non-Homestead 33⅓% (Dollars)	All Other: Homestead Up to $4,000 25% (Dollars)	All Other: Over $4,000 and Non-Homestead 40% (Dollars)	Machinery Permanently Attached to Real Estate 33⅓% (Dollars)	Total Assessed Value (Dollars)	Total Assessed Value as Equalized by the Board of Review (Dollars)	Final Equalized Value (Dollars)
1	U. S. of America		NE¼ of NE¼	10	142	26			C-1														
2	U. S. of America		NW¼ of NE¼																				
3	Carl & Freda Larson		~~SW¼ of NE¼~~ Lot 3 Less 10.63 acres				10.63			Yes		50			50	10					10		
4	U. S. of America		SE¼ of NE¼																				
5	U. S. of America		Lot 3 less W 10.63 acres																				
6	Carl & Freda Larson		NE¼ of NW¼				40			Yes		200			200	40					40		
7	" "		NW¼ of NW¼				40			Yes		200			200	40					40		
8	" "		SW¼ of NW¼				40			Yes		200			200	40					40		
9	" "		~~SE¼ of NW¼~~ Lot 4				26.75			Yes		150	350		500	100					100		
10																							
11	U. S. of America		NE¼ of SW¼ Lot 5																				
12	U. S. of America		NW¼ of SW¼																				
13	U. S. of America		SW¼ of SW¼																				
14	U. S. of America		~~SE¼ of SW¼~~ Lot 6																				
15																							
16	U. S. of America		NE¼ of SE¼ Lot 1																				
17	U. S. of America		NW¼ of SE¼ Lot 2																				
18			SW¼ of SE¼																				
19			SE¼ of SE¼																				
20																							
							157.38					800	350		1150	230					230		

	Sold for Taxes	Valuations by School Districts as Equalized by Department of Taxation: District No. ..... Rate ..... Mills	District No. ..... Rate ..... Mills	District No. ..... Rate ..... Mills	District No. ..... Rate ..... Mills	District No. ..... Rate ..... Mills	District No. ..... Rate ..... Mills	Tax Including State Homestead ..... Mills $ cts.	State Tax on Non-Homestead 22½ Mills $ cts.	Special Taxes $ cts.	Total Taxes $ cts.		Paid	When Paid Month Day Year	Number of Receipt	March Settlement 1953 $ cts.	June Settlement 1953 $ cts.	Penalty $ cts.	November Settlement 1953 $ cts.	Penalty $ cts.	Collections to First Monday in January 1954 $ cts.	Penalty $ cts.	Delinquent on First Monday in January 1954 $ cts.	Total Delinquent Tax and Penalty $ cts.	Remarks
1												1														
2												2														
3	SOLD FOR TAXES		4.10					2.76			2.76	3	PAID IN FULL	OCT 26 1953												
4												4														
5												5														
6			4.40					11.04			11.04	6	PAID IN FULL	OCT 26 1953	14112				63.46	2.22						
7			4.40					11.04			11.04	7	PAID IN FULL	OCT 26 1953												
8			4.40					11.04			11.04	8	PAID IN FULL	OCT 26 1953												
9			4.100					27.58			27.58	9	PAID IN FULL	OCT 26 1953												
10												10														
11												11														
12												12														
13												13														
14												14														
15												15														
16												16														
17												17														
18												18														
19												19														
20												20														
			4.230					63.46			63.46								63.46							

CASSIDE PARK

Assessment Roll and Tax List of Real Property in the Town of Platte, Cass County, Minnesota, for Taxes for the Year 1952.

Form SCD (53) MILLER-DAVIS COMPANY, MINNEAPOLIS

	In whose name assessed	To whom transferred	Description of property: Subdivision	Sec. or Lot	Town or Block	Rng.	Number of Acres of Land: Acres	Hdths	No. School District	Indicate Homestead Yes or No	Indicate Agricultural Yes or No	True and Full Valuations: Land Exclusive of Structures and Improvements	Buildings and Other Structures	Machinery Permanently Attached to Real Estate	Total True and Full Value	Assessed Valuations: Rural: Homestead Up to $4,000 20%	Rural: Over $4,000 and Non-Homestead 33⅓%	All Other: Homestead Up to $4,000 25%	All Other: Over $4,000 and Non-Homestead 40%	All Other: Machinery Permanently Attached to Real Estate 33⅓%	Total Assessed Value	Total Amount Value as Equalized by the Board of Review	Final Equalized Value
							Acres	Hdths				Dollars	Dollars	Dollars	Dollars	Dollars	Dollars	Dollars	Dollars	Dollars	Dollars	Dollars	Dollars
1	State of Minnesota		N E ¼ of N E ¼	11	142	26			C-1														
2	U. S. of America		~~N W ¼ of N E ¼~~ Lot 2																				
3	U. S. of America		S W ¼ of N E ¼																				
4	State of Minnesota		S E ¼ of N E ¼																				
5	State of Minnesota		Lot 1																				
6	Milan DeGroot		N E ¼ of N W ¼ Lot 3				25.75			yes		100	350		450	90					90		
7	" "		N W ¼ of N W ¼				40			yes		100			100	20					20		
8	U. S. of America		S W ¼ of N W ¼																				
9	U. S. of America		S E ¼ of N W ¼																				
10																							
11	Wm. C. Flach		N E ¼ of S W ¼				40			no		231			231		77				77		
12	" "		N W ¼ of S W ¼				40			no		231			231		77				77		
13	Clarence E. Vanatta		S W ¼ of S W ¼ Lot 4				37.25			yes		185	550		735	147					147		
14	" "		S E ¼ of S W ¼				40			"		160			160	32					32		
15																							
16	U. S. of America		N E ¼ of S E ¼																				
17	U. S. of America		N W ¼ of S E ¼																				
18	U. S. of America		S W ¼ of S E ¼																				
19	U. S. of America		S E ¼ of S E ¼																				
20																							
							223.00					1007	900		1907	289	154				443		

	Sold for Taxes	Valuations by School Districts as Equalized by Department of Taxation: District No. ..... Rate ..... Mills	Dollars	District No. ..... Rate ..... Mills	Dollars	District No. ..... Rate ..... Mills	Dollars	District No. ..... Rate ..... Mills	Dollars	Tax including State Homestead ..... Mills	$ cts.	State Tax on Non-Homestead 22.6 Mills	$ cts.	Special Taxes	$ cts.	Total Taxes	$ cts.		Paid	When Paid: Month	Day	Year	Number of Receipt	March Settlement 1953	$ cts.	June Settlement 1953	$ cts.	Penalty	$ cts.	November Settlement 1953	$ cts.	Penalty	$ cts.	Collections to First Monday in January 1954	$ cts.	Penalty	$ cts.	Delinquent on First Monday in January 1954	$ cts.	Total Delinquent Tax and Penalty	$ cts.	Remarks
1																		1																									
2																		2																									
3																		3																									
4																		4																									
5																		5																									
6			$ 90							24.82						24.82		6	PAID IN FULL	MAY	29	1953	10443			30.95																
7			$ 20							5.52						5.52		7	PAID IN FULL	MAY	29	1953																				
8																		8																									
9																		9																									
10																		10																									
11	SOLD FOR TAXES		77							21.24		18				21.42		11																					21.42			
12	SOLD FOR TAXES		77							21.24		18				21.42		12																					21.42			
13			$ 147							40.54						40.54		13	2nd Half Paid / 1st Half Paid	OCT 31 / OCT 31		1953 / 1953	10425 / 10231			20.27		20.27													
14			$ 32							8.82						8.82		14	2nd Half Paid / 1st Half Paid	OCT 31 / MAY	29	1953 / 1953				4.41		4.41													
15																		15																									
16																		16																									
17																		17																									
18																		18																									
19																		19																									
20																		20																									
			$ 289 / 154 / 443							122.18		36				122.54										55.02		24.60										42.81			

Assessment Roll and Tax List of Real Property in the Town of Statton, Cass County, Minnesota, for Taxes for the Year 1952.

Form 5CD (53) MILLER-DAVIS COMPANY, MINNEAPOLIS

In Whose Name Assessed	To Whom Transferred		Description of Property: Subdivision	Sec. or Lot	Town or Block	Rng.	Number of Acres of Land: Acres	100ths	No. School District	Indicate Homestead Tax or No	Indicate Agricultural Tax or No	True and Full Valuations: Land Exclusive of Structures and Improvements	Buildings and Other Structures	Machinery Permanently Attached to Real Estate	Total True and Full Value	Assessed Valuations: Rural: Homestead Up to $4,000 20%	Rural: Over $4,000 and Non-Homestead 33⅓%	All Other: Homestead Up to $4,000 25%	All Other: Over $4,000 and Non-Homestead 40%	Machinery Permanently Attached to Real Estate 33⅓%	Total Assessed Value	Total Assessed Value as Equalized by the Board of Review	Final Equalized Value
							Acres	100ths				Dollars	Dollars	Dollars	Dollars	Dollars	Dollars	Dollars	Dollars	Dollars	Dollars	Dollars	Dollars
State of Minnesota		1	NE¼ of NE¼ Lot 1	12	142	26			C-1														
State of Minnesota		2	NW¼ of NE¼																				
U. S. of America		3	SW¼ of NE¼																				
State of Minnesota		4	SE¼ of NE¼																				
		5																					
U. S. of America		6	NE¼ of NW¼																				
State of Minnesota		7	NW¼ of NW¼																				
U. S. of America		8	SW¼ of NW¼																				
U. S. of America		9	SE¼ of NW¼																				
		10																					
U. S. of America		11	NE¼ of SW¼																				
U. S. of America		12	NW¼ of SW¼																				
U. S. of America		13	SW¼ of SW¼																				
U. S. of America		14	SE¼ of SW¼																				
		15																					
U. S. of America		16	NE¼ of SE¼																				
U. S. of America		17	NW¼ of SE¼																				
U. S. of America		18	SW¼ of SE¼																				
U. S. of America		19	SE¼ of SE¼																				
		20																					

	Sold for Taxes	Valuations by School Districts as Equalized by Department of Taxation: District No. ..... Rate ..... Mills	District No. ..... Rate ..... Mills	District No. ..... Rate ..... Mills	District No. ..... Rate ..... Mills	District No. ..... Rate ..... Mills	District No. ..... Rate ..... Mills	Tax Including State Homestead ..... Mills	State Tax on Non-Homestead ..... Mills	Special Taxes	Total Taxes		Paid	When Paid: Month	Day	Year	Number of Receipt	March Settlement 1953	June Settlement 1953	Penalty	November Settlement 1953	Penalty	Collections to First Monday in January 1954	Penalty	Delinquent on First Monday in January 1954	Total Delinquent Tax and Penalty	Remarks
		Dollars	Dollars	Dollars	Dollars	Dollars	Dollars	$ cts.	$ cts.	$ cts.	$ cts.			Month	Day	Year		$ cts.	$ cts.	$ cts.	$ cts.	$ cts.	$ cts.	$ cts.	$ cts.	$ cts.	
1												1															
2												2															
3												3															
4												4															
5												5															
6												6															
7												7															
8												8															
9												9															
10												10															
11												11															
12												12															
13												13															
14												14															
15												15															
16												16															
17												17															
18												18															
19												19															
20												20															

Assessment Roll and Tax List of Real Property in the Town of Shelter, Cass County, Minnesota, for Taxes for the Year 1952.

Form 3CD (52) HILLER-DATE COMPANY, MINNEAPOLIS

	In Whose Name Assessed	To Whom Transferred	Description of Property: Subdivision	Sec. or Lot	Town or Block	Rng.	Number of Acres of Land: Acres	100ths	No. School District	Indicate Homestead Yes or No	Indicate Agricultural Yes or No	True and Full Valuations: Land Exclusive of Structures and Improvements (Dollars)	Buildings and Other Structures (Dollars)	Machinery Permanently Attached to Real Estate (Dollars)	Total True and Full Value (Dollars)	Assessed Valuations: Rural: Homestead Up to $4,000 20% (Dollars)	Rural: Over $4,000 and Non-Homestead 33⅓% (Dollars)	All Other: Homestead Up to $4,000 25% (Dollars)	All Other: Over $4,000 and Non-Homestead 40% (Dollars)	Machinery Permanently Attached to Real Estate 33⅓% (Dollars)	Total Assessed Value (Dollars)	Total Assessed Value as Equalized by the Board of Review (Dollars)	Final Equalized Value (Dollars)
1	U. S. of America		NE ¼ of NE ¼	13	142	26			C-1														
2	State of Minnesota		NW ¼ of NE ¼																				
3	U. S. of America		SW ¼ of NE ¼																				
4	U. S. of America		SE ¼ of NE ¼																				
5	Lewis L. & Lyla Erickson		Lot 7 (Island in Sec 14 & S 1/2 N.W.)				19		No			12			12		4				4		
6	State of Minnesota		NE ¼ of NW ¼																				
7	State of Minnesota		NW ¼ of NW ¼																				
8	State of Minnesota		~~SW ¼ of NW ¼~~ Lot 2																				
9	State of Minnesota		~~SE ¼ of NW ¼~~ Lot 3																				
10	Lewis L. & Lyla Erickson		Lot 6				05		No			9			9		3				3		
11	State of Minnesota		~~NE ¼ of SW ¼~~ Lot 4																				
12	State of Minnesota		~~NW ¼ of SW ¼~~ Lot 1																				
13			SW ¼ of SW ¼																				
14	State of Minnesota		~~SE ¼ of SW ¼~~ Lot 5																				
15																							
16	State of Minnesota		NE ¼ of SE ¼																				
17	State of Minnesota		NW ¼ of SE ¼																				
18	State of Minnesota		SW ¼ of SE ¼																				
19	State of Minnesota		SE ¼ of SE ¼																				
20																							
							24					21			21		7				7		

	Sold for Taxes	Valuations by School Districts as Equalized by Department of Taxation: District No. ..... Rate ..... Mills (Dollars)	District No. 2 Rate 21 Mills (Dollars)	District No. ..... Rate ..... Mills (Dollars)	District No. ..... Rate ..... Mills (Dollars)	District No. ..... Rate ..... Mills (Dollars)	District No. ..... Rate ..... Mills (Dollars)	Tax including State Homestead ..... Mills ($ cts.)	State Tax on Non-Homestead 2.2 Mills ($ cts.)	Special Taxes ($ cts.)	Total Taxes ($ cts.)		Paid	When Paid: Month	Day	Year	Number of Receipt	March Settlement 1953 ($ cts.)	June Settlement 1953 ($ cts.)	Penalty ($ cts.)	November Settlement 1953 ($ cts.)	Penalty ($ cts.)	Collections to First Monday in January 1954 ($ cts.)	Penalty ($ cts.)	Delinquent on First Monday in January 1954 ($ cts.)	Total Delinquent Tax and Penalty ($ cts.)	Remarks
1												1															
2												2															
3												3															
4												4															
5			4					110	–		110	5	PAID IN FULL	MAY	29	1953	10768		110								
6												6															
7												7															
8												8															
9												9															
10			3					81	–		82	10	PAID IN FULL	MAY	29	1953	10498		82								
11												11															
12												12															
13												13															
14												14															
15												15															
16												16															
17												17															
18												18															
19												19															
20												20															
			7					192			192								192								

Assessment Roll and Tax List of Real Property in the Town of Alden, Cass County, Minnesota, for Taxes for the Year 1952.

Form SCD (52) WILLIS-DATO DIVISION, MINNEAPOLIS

	In whose name assessed	To whom transferred	Description of property: Subdivision	Sec. or Lot	Town or Block	Rge.	Number of Acres of Land (Acres / 100ths)	Indicates Homestead Tax or No	Indicates Additional Tax or No	No. School District	True and Full Valuations: Land Exclusive of Structures Improvements	Buildings and Other Structures	Machinery Permanently Attached to Real Estate	Total True and Full Value	Assessed Valuations: Rural: Homestead Up to $4,000 20%	Rural: Over $4,000 Non-Homestead 33⅓%	All Other: Homestead Up to $4,000 25%	All Other: Over $4,000 Non-Homestead 40%	All Other: Machinery Permanently Attached to Real Estate 33⅓%	Total Assessed Value	Total Assessed Value as Equalized by the Board of Review	Final Equalized Value
							Acres				Dollars	Dollars	Dollars	Dollars	Dollars	Dollars	Dollars	Dollars	Dollars	Dollars	Dollars	Dollars
1	State of Minnesota		N E ¼ of N E ¼	14	142	26			C-1													
2	State of Minnesota		N W ¼ of N E ¼																			
3	Pearl & Mabel Garrett		S W ¼ of N E ¼				40		Yes		200			200	40					40		
4	State of Minnesota		S E ¼ of N E ¼																			
5	Ed L Anderson & Jerry Anderson		50 x 300 ft of lot 2				30				Dwg included in line 6 below											
6	~~Leona H. Bergen~~ Gerry Bergen	Gerry Bergen	N E ¼ of N W ¼ Lot 2 Blk 1 Sunset Park				13.30		Yes		120	135		255	51					51		
	~~Leona H. Bergen~~ Gerry Bergen		Part of Lot 2 Blk 1 Sunset Park				7 -															
7	A. M. Ting		~~N W ¼ of N W ¼~~ Lot 1				2.25		No		23	100		123			41			41		
8	Bayard C. & LaDonna M. Sylvia		S W ¼ of N W ¼ Lot 10				3.75		No		42			42			14			14		
9	Pearl & Mabel Garrett		~~S E ¼ of N W ¼~~ Lot 3				15.25		Yes / No		150	300 / 201	Cabins	651	90	67				157		
10																						
11	John Nelson		~~N E ¼ of S W ¼~~ Lot 6				32		Yes / No		250	290 / 261	Cabins	801	108	87				195		
12	Chas. A. Weiss et al		N W ¼ of S W ¼ Lot 9				10		No		114			114		38				38		
13	Chas. A. & Thelma M. Weiss		S W ¼ of S W ¼ Lot 8				13		No		150			150		50				50		
14	Hazel Bastin		~~S E ¼ of S W ¼~~ Lot 7				32.50		Yes / No		350	1100 / 525	Cabins	1975	290	175				465		
15																						
16	James Wade		~~N E ¼ of S E ¼~~ Lot 4				39.68		Yes		200	750		950	190					190		
17	State of Minnesota		N W ¼ of S E ¼				~~40~~															
18	State of Minnesota		S W ¼ of S E ¼				~~40~~															
19	James Wade		~~S E ¼ of S E ¼~~ Lot 5				32.75		Yes		150			150	20					20		
20																						
							333.68				1749	3667		5411	799	472				1271		

Cass County, Minnesota, for Taxes for the Year 1952.

	Sold for Taxes	Variations by School Districts as Equalized by Department of Taxation: District No. / Rate ..... Mills / Dollars						Tax Including State Homestead ..... Mills $ cts.	State Tax on Non-Homestead 22.6 Mills $ cts.	Special Taxes $ cts.	Total Taxes $ cts.	Paid	When Paid: Month Day Year	Number of Receipt	March Settlement 1953 $ cts.	June Settlement 1953 $ cts.	Penalty $ cts.	November Settlement 1953 $ cts.	Penalty $ cts.	Collections to First Monday in January 1954 $ cts.	Penalty $ cts.	Delinquent on First Monday in January 1954 $ cts.	Total Delinquent Tax and Penalty $ cts.	Remarks
1																								
2																								
3		#40						11.04			11.04	PAID IN FULL	NOV 30 1953	15345						11.04	88			
4																								
5								Tax included in line 6 below																
6		#51	Tax for Dr Lendholdt					14.06			14.06	PAID IN FULL	MAY 25 1953	6126		14.06								
7		#1	Abate #5740					7.20 / 11.30	.90 / .10		8.20 / 11.40	1st Half Paid / all	MAY 29 1953	7166		5.70		Refund Warrant #0839 - 7-21-53 -						9.18 Abated
8		14						3.86	.04		3.90	PAID IN FULL	MAY 29 1953	10411		3.90								
9		#90 / 67						43.30	.16		43.46	PAID IN FULL	NOV 30 1953	15345						43.46	3.41			
10																								
11		#105 / 87						58.66	.20		58.86	PAID IN FULL	MAY 29 1953	10411		58.86								
12		38						10.48	.08		10.56	PAID IN FULL	MAY 29 1953	10407		10.56								
13		50						13.78	.12		13.90	PAID IN FULL	MAY 29 1953			13.90								
14	SOLD FOR TAXES		#290 / 175					139.86	.40		140.26											140.26	154.29	
15																								
16		#190						52.40			52.40	Denice Paid / Part Paid	OCT 31 1953 / MAY 29 1953	15216 / 7758		28.09		24.31						
17																								
18																								
19		#30						8.28			8.28	Denice Paid / Part Paid	OCT 31 1953 / MAY 29 1953	15216 / 7758		4.14		4.14						
20																								
		#461	#399 = 799					19852																
		210	262 = 472					16850	1.10		368.12					139.21		28.45		54.50		140.26		
		671	661 = 1271					36702																

Assessment Roll and Tax List of Real Property in the Town of Walter, Cass County, Minnesota, for Taxes for the Year 1952.

Form SCD (12) WALLACE-DUNN PRINTING, MINNEAPOLIS

	In Whose Name Assessed	To Whom Transferred	Description of Property: Subdivision	Sec. or Lot	Town or Block	Rng.	Number of Acres of Land: Acres	100ths	No. School District	Indicates Homestead Tax or No	Indicates Agricultural Tax or No	True and Full Valuations: Land Exclusive of Structures and Improvements (Dollars)	Buildings and Other Structures (Dollars)	Machinery Permanently Attached to Real Estate (Dollars)	Total True and Full Value (Dollars)	Assessed Valuations: Rural: Homestead Up to $4,000 20% (Dollars)	Rural: Over $4,000 and Non-Homestead 33⅓% (Dollars)	All Other: Homestead Up to $4,000 25% (Dollars)	All Other: Over $4,000 and Non-Homestead 40% (Dollars)	Machinery Permanently Attached to Real Estate 33⅓% (Dollars)	Total Assessed Value (Dollars)	Total Assessed Value as Equalized by the Board of Review (Dollars)	Final Equalized Value (Dollars)
1			NE ¼ of NE ¼	15	142	26			C-1														
2	U. S. of America		N.W. ¼ of N.E. ¼ Lot 1																				
3	U. S. of America		S.W. ¼ of N.E. ¼																				
4	U. S. of America		S.E. ¼ of N.E. ¼ Lot 2																				
5																							
6	U. S. of America		N.E. ¼ of N.W. ¼																				
7	State of Minnesota		N.W. ¼ of N.W. ¼																				
8	State of Minnesota		S.W. ¼ of N.W. ¼																				
9	U. S. of America		S.E. ¼ of N.W. ¼																				
10																							
11	State of Minnesota		N.E. ¼ of S.W. ¼																				
12	State of Minnesota		N.W. ¼ of S.W. ¼																				
13	U. S. of America		~~S.W. ¼ of S.W. ¼~~ Lot 4																				
14	U. S. of America		S.E. ¼ of S.W. ¼ Lot 3																				
15																							
16	State of Minnesota	N½ of	N.E. ¼ of S.E. ¼																				
17	State of Minnesota		N.W. ¼ of S.E. ¼																				
18	State of Minnesota		S.W. ¼ of S.E. ¼																				
19	Chas. A. & Selma Weiss		S.E. ¼ of S.E. ¼				70			No		210			210		70				70		
20	State of Minnesota		E½ of NE¼ of SE¼				40																
							110					210			210		70				70		

	Sold for Taxes	Valuations by School Districts as Equalized by Department of Taxation: District No. ..... Rate ..... Mills	District No. 1 Rate 44 Mills	District No. ..... Rate ..... Mills	District No. ..... Rate ..... Mills	District No. ..... Rate ..... Mills	District No. ..... Rate ..... Mills	Tax Including State Homestead ..... Mills	State Tax on Non-Homestead 2.26 Mills	Special Taxes	Total Taxes		Paid	When Paid	Number of Receipt	March Settlement 1953	June Settlement 1953	Penalty	November Settlement 1953	Penalty	Collections to First Monday in January 1954	Penalty	Delinquent on First Monday in January 1954	Total Delinquent Tax and Penalty	Remarks
		Dollars	Dollars	Dollars	Dollars	Dollars	Dollars	$ cts.	$ cts.	$ cts.	$ cts.			Month Day Year		$ cts.	$ cts.	$ cts.	$ cts.	$ cts.	$ cts.	$ cts.	$ cts.	
1												1												
2												2												
3												3												
4												4												
5												5												
6												6												
7												7												
8												8												
9												9												
10												10												
11												11												
12												12												
13												13												
14												14												
15												15												
16												16												
17												17												
18												18												
19			70					1930	16		1946	19	PAID IN FULL	MAY 29 1953	10407		1946							
20												20												
			70					1930	16		1946						1946							

Assessment Roll and Tax List of Real Property in the Town of Platter, Cass County, Minnesota, for Taxes for the Year 1952.

Form SCD (53) [illegible]

	In Whose Name Assessed	To Whom Transferred		Description of Property: Subdivision	Sec. or Lot	Town or Block	Rng.	Number of Acres of Land: Acres	100ths	No. School District	Indicate Homestead Tax w/ No	Indicate Agricultural Tax w/ No	True and Full Valuations: Land Exclusive of Structures and Improvements (Dollars)	Buildings and Other Structures (Dollars)	Machinery Permanently Attached to Real Estate (Dollars)	Total True and Full Value (Dollars)	Assessed Valuations: Rural: Homestead Up to $4,000 20% (Dollars)	Rural: Over $4,000 and Non-Homestead 33⅓% (Dollars)	All Other: Homestead Up to $4,000 25% (Dollars)	All Other: Over $4,000 and Non-Homestead 40% (Dollars)	Machinery Permanently Attached to Real Estate 33⅓% (Dollars)	Total Assessed Value	Total Assessed Value as Equalized by the Board of Review (Dollars)	Final Equalized Value (Dollars)
	State of Minnesota		1	NE ¼ of NE ¼	16	142	26			C-1														
	State of Minnesota		2	NW ¼ of NE ¼																				
	State of Minnesota		3	SW ¼ of NE ¼																				
	State of Minnesota		4	SE ¼ of NE ¼																				
			5																					
	State of Minnesota		6	NE ¼ of NW ¼																				
	State of Minnesota		7	NW ¼ of NW ¼																				
	State of Minnesota		8	SW ¼ of NW ¼																				
	State of Minnesota		9	SE ¼ of NW ¼																				
			10																					
	State of Minnesota		11	NE ¼ of SW ¼																				
	State of Minnesota		12	NW ¼ of SW ¼																				
	State of Minnesota		13	SW ¼ of SW ¼																				
	State of Minnesota		14	SE ¼ of SW ¼																				
			15																					
	State of Minnesota		16	NE ¼ of SE ¼																				
	State of Minnesota		17	NW ¼ of SE ¼																				
	State of Minnesota		18	SW ¼ of SE ¼																				
	State of Minnesota		19	SE ¼ of SE ¼																				
			20																					

	Sold for Taxes	Valuations by School Districts as Equalized by Department of Taxation: District No. ..... Rate ..... Mills (Dollars)	District No. ..... Rate ..... Mills (Dollars)	District No. ..... Rate ..... Mills (Dollars)	District No. ..... Rate ..... Mills (Dollars)	District No. ..... Rate ..... Mills (Dollars)	District No. ..... Rate ..... Mills (Dollars)	Tax including State Homestead ..... Mills ($ cts.)	State Tax on Non-Homestead ..... Mills ($ cts.)	Special Taxes ($ cts.)	Total Taxes ($ cts.)		Paid	When Paid: Month	Day	Year	Number of Receipt	March Settlement 1953 ($ cts.)	June Settlement 1953 ($ cts.)	Penalty ($ cts.)	November Settlement 1953 ($ cts.)	Penalty ($ cts.)	Collections to First Monday in January 1954 ($ cts.)	Penalty ($ cts.)	Delinquent on First Monday in January 1954 ($ cts.)	Total Delinquent Tax and Penalty ($ cts.)	Remarks
1												1															
2												2															
3												3															
4												4															
5												5															
6												6															
7												7															
8												8															
9												9															
10												10															
11												11															
12												12															
13												13															
14												14															
15												15															
16												16															
17												17															
18												18															
19												19															
20												20															

Assessment Roll and Tax List of Real Property in the Town of Shiloh, Cass County, Minnesota, for Taxes for the Year 1952.

Form SCD (32) WILLIS-DAVIS PRINT, MINNEAPOLIS

	IN WHOSE NAME ASSESSED	TO WHOM TRANSFERRED	DESCRIPTION OF PROPERTY: SUBDIVISION	Sec. or Lot	Town or Block	Rng.	Number of Acres of Land: Acres	100ths	No. School District	Indicate Homestead Tax or No	Indicate Agricultural Tax or No	TRUE AND FULL VALUATIONS: LAND Exclusive of Structures and Improvements (Dollars)	BUILDINGS and Other Structures (Dollars)	MACHINERY Permanently Attached to Real Estate (Dollars)	TOTAL True and Full Value (Dollars)	ASSESSED VALUATIONS: RURAL: Homestead Up to $4,000 20% (Dollars)	RURAL: Over $4,000 and Non-Homestead 33⅓% (Dollars)	ALL OTHER: Homestead Up to $4,000 25% (Dollars)	ALL OTHER: Over $4,000 and Non-Homestead 40% (Dollars)	MACHINERY Permanently Attached to Real Estate 33⅓% (Dollars)	TOTAL ASSESSED VALUE (Dollars)	Total Assessed Value as Equalized by the Board of Review (Dollars)	FINAL EQUALIZED VALUE (Dollars)
1	U. S. of America		NE¼ of NE¼	17	142	26			61														
2	Ernest J. & Dorothy M. Daniels		NW¼ of NE¼				42			Yes		230	80		310	62					62		
3	" " "		SW¼ of NE¼				40			"		230			230	46					46		
4	U. S. of America		SE¼ of NE¼																				
5																							
6	U. S. of America		NE¼ of NW¼																				
7	State of Minnesota		NW¼ of NW¼																				
8	U. S. of America		SW¼ of NW¼																				
9	U. S. of America		SE¼ of NW¼																				
10																							
11	State of Minnesota		NE¼ of SW¼																				
12	U. S. of America		NW¼ of SW¼																				
13			SW¼ of SW¼																				
14	State of Minnesota		SE¼ of SW¼																				
15																							
16	U. S. of America		NE¼ of SE¼																				
17	U. S. of America		NW¼ of SE¼																				
18	U. S. of America		SW¼ of SE¼																				
19	U. S. of America		SE¼ of SE¼																				
20																							
							80					460	80		540	108					108		

	SOLD FOR TAXES	VALUATIONS BY SCHOOL DISTRICTS AS EQUALIZED BY DEPARTMENT OF TAXATION: District No. ..... Rate ..... Mills (Dollars)	District No. 61 Rate 24.4 Mills (Dollars)	District No. ..... Rate ..... Mills (Dollars)	District No. ..... Rate ..... Mills (Dollars)	District No. ..... Rate ..... Mills (Dollars)	District No. ..... Rate ..... Mills (Dollars)	Tax including State Homestead ..... Mills ($ cts.)	State Tax on Non-Homestead 2.26 Mills ($ cts.)	SPECIAL TAXES ($ cts.)	TOTAL TAXES ($ cts.)		PAID	WHEN PAID: Month Day Year	Number of Receipt	March Settlement 1953 ($ cts.)	June Settlement 1953 ($ cts.)	Penalty ($ cts.)	November Settlement 1953 ($ cts.)	Penalty ($ cts.)	Collections to First Monday in January 1954 ($ cts.)	Penalty ($ cts.)	Delinquent on First Monday in January 1954 ($ cts.)	Total Delinquent Tax and Penalty ($ cts.)	REMARKS
1												1													
2	SOLD FOR TAXES		$ 62					17.10			17.10	2	Part Paid 1st Half Paid	OCT 31 1953 MAY 21 1953	10400			14.87		13.87			1.00		
3	SOLD FOR TAXES		$ 46					12.68			12.68	3	Part Paid 1st Half Paid	OCT 31 1953 MAY 29 1953	10414										
4												4													
5												5													
6												6													
7												7													
8												8													
9												9													
10												10													
11												11													
12												12													
13												13													
14												14													
15												15													
16												16													
17												17													
18												18													
19												19													
20												20													
			$ 108					29.78			29.78							14.87		13.87			1.00		

Form SCD (32) [illegible]

	In Whose Name Assessed	To Whom Transferred	Description of Property: Subdivision	Sec. or Lot	Town or Block	Rng.	Number of Acres of Land: Acres	100ths	Sch. School District	Indicate Homestead Yes or No	Indicate Agricultural Yes or No	True and Full Valuations: Land Exclusive of Structures and Improvements (Dollars)	Buildings and Other Structures (Dollars)	Machinery Permanently Attached to Real Estate (Dollars)	Total True and Full Value (Dollars)	Assessed Valuations: Rural: Homestead Up to $4,000 20% (Dollars)	Rural: Over $4,000 and Non-Homestead 33⅓% (Dollars)	All Other: Homestead Up to $4,000 25% (Dollars)	All Other: Over $4,000 and Non-Homestead 40% (Dollars)	All Other: Machinery Permanently Attached to Real Estate 33⅓% (Dollars)	Total Assessed Value (Dollars)	Total Assessed Value as Equalized by the Board of Review (Dollars)	Final Equalized Value (Dollars)
1	U. S. of America		NE ¼ of NE ¼	8	142	26			C.1														
2	U. S. of America		NW ¼ of NE ¼																				
3	~~U. S. of America~~		SW ¼ of NE ¼																				
4	~~U. S. of America~~		SE ¼ of NE ¼																				
5																							
6	U. S. of America		NE ¼ of NW ¼																				
7	U. S. of America		NW ¼ of NW ¼ Lot 1																				
8	~~A. Warnert~~ Alex & Hilda M Warnert		SW ¼ of NW ¼ Lot 2				41 28			Yes		235			235	47					47		
9	U. S. of America		SE ¼ of NW ¼																				
10	~~Elmer J Warnert~~ Hobert Turner		3 acres of Lot 3				3			No		35	25		60		20				20		
11	U. S. of America		NE ¼ of SW ¼																				
12	U. S. of America		Lot 3 NW ¼ of SW ¼ Less 3 acres																				
13	~~U. S. of America~~		Lot 4 SW ¼ of SW ¼ Less Hwy																				
14	~~U. S. of America~~		SE ¼ of SW ¼																				
15																							
16	U. S. of America		NE ¼ of SE ¼																				
17	State of Minnesota		NW ¼ of SE ¼																				
18	U. S. of America		SW ¼ of SE ¼																				
19	U. S. of America		SE ¼ of SE ¼																				
20																							
							44 28					270	25		295	47	20				67		

	Sold for Taxes	Valuations by School Districts as Equalized by Department of Taxation: District No. ..... Rate ..... Mills	District No. ..... Rate ..... Mills	District No. ..... Rate ..... Mills	District No. ..... Rate ..... Mills	District No. ..... Rate ..... Mills	District No. ..... Rate ..... Mills	Tax including State Homestead ..... Mills	State Tax on Non-Homestead 2.26 Mills	Special Taxes	Total Taxes	Paid	When Paid	Number of Receipt	March Settlement 1953	June Settlement 1953	Penalty	November Settlement 1953	Penalty	Collections to First Monday in January 1954	Penalty	Delinquent on First Monday in January 1954	Total Delinquent Tax and Penalty	Remarks
		Dollars	Dollars	Dollars	Dollars	Dollars	Dollars	$ cts.	$ cts.	$ cts.	$ cts.		Month Day Year		$ cts.	$ cts.	$ cts.	$ cts.	$ cts.	$ cts.	$ cts.	$ cts.	$ cts.	
1												1												
2												2												
3												3												
4												4												
5												5												
6												6												
7												7												
8		#47						12 96			12 96	8	2nd Half Paid 1st Half Paid	OCT 31 1953 MAY 30 1953	15218 7529		6 48		6 48					
9												9												
10		20						5 52	.04		5 56	10	PAID IN FULL	APR 30 1959	3885		5 56							
11												11												
12												12												
13												13												
14												14												
15												15												
16												16												
17												17												
18												18												
19												19												
20												20												
		#47 20 67						18 48	.04		18 52						12 04		6 48					

Assessment Roll and Tax List of Real Property in the Town of Walker, Cass County, Minnesota, for Taxes for the Year 1952.

Form SCD (52) [illegible]

			DESCRIPTION OF PROPERTY							TRUE AND FULL VALUATIONS				ASSESSED VALUATIONS																												
														RURAL		ALL OTHER																										
IN WHOSE NAME ASSESSED	TO WHOM TRANSFERRED		SUBDIVISION	Sec. or Lot	Town or Block	Rng.	Number of Acres of Land: Acres	Number of Acres of Land: Tenths	No. School District	Indicates Homestead Tax or No	Indicates Agricultural Tax or No	LAND Exclusive of Structures and Improvements	BUILDINGS and Other Structures	MACHINERY Permanently Attached to Real Estate	TOTAL True and Full Value	Homestead Up to $4,000 20%	Over $4,000 and Non-Homestead 33⅓%	Homestead Up to $4,000 25%	Over $4,000 and Non-Homestead 40%	MACHINERY Permanently Attached to Real Estate 33⅓%	TOTAL ASSESSED VALUE	Total Assessed Value as Equalized by the Board of Review	FINAL EQUALIZED VALUE
												Dollars	Dollars	Dollars	Dollars	Dollars	Dollars	Dollars	Dollars	Dollars	Dollars	Dollars	Dollars
U. S. of America		1	NE ¼ of NE ¼	19	142	26			C-1														
U. S. of America		2	NW ¼ of NE ¼																				
U. S. of America		3	SW ¼ of NE ¼ Less Rdy																				
U. S. of America		4	SE ¼ of NE ¼																				
		5																					
U. S. of America		6	NE ¼ of NW ¼ Less Rdy																				
U. S. of America		7	Lot 1 NW ¼ of NW ¼ Less Rdy																				
U. S. of America		8	~~SW ¼ of NW ¼~~ Lot 2 Less Rdy																				
U. S. of America		9	SE ¼ of NW ¼ Less Rdy																				
		10																					
U. S. of America		11	NE ¼ of SW ¼																				
U. S. of America		12	NW ¼ of ~~SW ¼~~ Lot 3																				
U. S. of America		13	SW ¼ of ~~SW ¼~~ Lot 4																				
U. S. of America		14	SE ¼ of SW ¼																				
		15																					
State of Minnesota		16	NE ¼ of SE ¼ Less Rdy																				
State of Minnesota		17	NW ¼ of SE ¼ " "																				
U. S. of America		18	~~SW ¼ of SE ¼~~ Lot 5																				
State of Minnesota		19	Lot 6 ~~SE ¼ of SE ¼~~ Less Rdy																				
		20																					

	SOLD FOR TAXES	VALUATIONS BY SCHOOL DISTRICTS AS EQUALIZED BY DEPARTMENT OF TAXATION: District No. ..... Rate ..... Mills	District No. ..... Rate ..... Mills	District No. ..... Rate ..... Mills	District No. ..... Rate ..... Mills	District No. ..... Rate ..... Mills	District No. ..... Rate ..... Mills	Tax including State Homestead ..... Mills	State Tax on Non-Homestead ..... Mills	SPECIAL TAXES	TOTAL TAXES		PAID	WHEN PAID			Number of Receipt	March Settlement 1953	June Settlement 1953	Penalty	November Settlement 1953	Penalty	Collections to First Monday in January 1954	Penalty	Delinquent on First Monday in January 1954	Total Delinquent Tax and Penalty	REMARKS
		Dollars	Dollars	Dollars	Dollars	Dollars	Dollars	$ cts.	$ cts.	$ cts.	$ cts.			Month	Day	Year		$ cts.	$ cts.	$ cts.	$ cts.	$ cts.	$ cts.	$ cts.	$ cts.	$ cts.	$ cts.	
1												1																
2												2																
3												3																
4												4																
5												5																
6												6																
7												7																
8												8																
9												9																
10												10																
11												11																
12												12																
13												13																
14												14																
15												15																
16												16																
17												17																
18												18																
19												19																
20												20																

Assessment Roll and Tax List of Real Property in the Town of Walker,

Form SCD (52) MILLS-BATE COMPANY, MINNEAPOLIS

	IN WHOSE NAME ASSESSED	TO WHOM TRANSFERRED		DESCRIPTION OF PROPERTY: SUBDIVISION	Sec. or Lot	Town or Block	Rng.	Number of Acres of Land: Acres	Tenths	No. School District	Indicate Homestead Tax or No	Indicate Agricultural Tax or No	TRUE AND FULL VALUATIONS: LAND Exclusive of Structures and Improvements	BUILDINGS and Other Structures	MACHINERY Permanently Attached to Real Estate	TOTAL True and Full Value	ASSESSED VALUATIONS: RURAL: Homestead Up to $4,000 20%	Over $4,000 and Non-Homestead 33⅓%	ALL OTHER: Homestead Up to $4,000 25%	Over $4,000 and Non-Homestead 40%	MACHINERY Permanently Attached to Real Estate 33⅓%	TOTAL ASSESSED VALUE	Total Assessed Value as Equalized by the Board of Review	FINAL EQUALIZED VALUE
								Acres	Tenths				Dollars	Dollars	Dollars	Dollars	Dollars	Dollars	Dollars	Dollars	Dollars	Dollars	Dollars	Dollars
	Pierce E. Wyer		1	~~Lot 2 Sec 27 T 142 R 26 W 4th~~	20	142	26	60			C-1	Yes	240	160		400	80						80	
	State of Minnesota		2	~~Lot 3 Sec 27 T 142 R 26 W 4th~~																				
	State of Minnesota		3	S W ¼ of N E ¼																				
	U. S. of America		4	S E ¼ of N E ¼																				
			5																					
	U. S. of America		6	N E ¼ of N W ¼																				
	U. S. of America		7	N W ¼ of N W ¼																				
	U. S. of America		8	S W ¼ of N W ¼																				
	U. S. of America		9	S E ¼ of N W ¼																				
			10																					
	U. S. of America		11	N E ¼ of S W ¼																				
	U. S. of America		12	N W ¼ of S W ¼																				
	U. S. of America		13	S W ¼ of S W ¼ leaky																				
	State of Minnesota		14	S E ¼ of S W ¼ " "																				
			15																					
	State of Minnesota		16	N E ¼ of S E ¼																				
	U. S. of America		17	N W ¼ of S E ¼																				
	U. S. of America		18	S W ¼ of S E ¼																				
	State of Minnesota		19	S E ¼ of S E ¼																				
			20																					
								60					240	160		400	80						80	

	SOLD FOR TAXES	VALUATIONS BY SCHOOL DISTRICTS AS EQUALIZED BY DEPARTMENT OF TAXATION: District No. ..... Rate ..... Mills	District No. 2 Rate 77 Mills	District No. ..... Rate ..... Mills	District No. ..... Rate ..... Mills	District No. ..... Rate ..... Mills	District No. ..... Rate ..... Mills	Tax including State Homestead ..... Mills	State Tax on Non-Homestead 2.26 Mills	SPECIAL TAXES	TOTAL TAXES		PAID	WHEN PAID Month Day Year	Number of Receipt	March Settlement 1953	June Settlement 1953	Penalty	November Settlement 1953	Penalty	Collections to First Monday in January 1954	Penalty	Delinquent on First Monday in January 1954	Total Delinquent Tax and Penalty	REMARKS
		Dollars	Dollars	Dollars	Dollars	Dollars	Dollars	$ cts.	$ cts.	$ cts.	$ cts.					$ cts.	$ cts.	$ cts.	$ cts.	$ cts.	$ cts.	$ cts.	$ cts.	$ cts.	
1			$80					82.06			22.06	1	PAID IN FULL	OCT 31 1953	15215				22.06		76				
2												2													
3												3													
4												4													
5												5													
6												6													
7												7													
8												8													
9												9													
10												10													
11												11													
12												12													
13												13													
14												14													
15												15													
16												16													
17												17													
18												18													
19												19													
20												20													
			$80					22.06			22.06								22.06						

PALISADE PARK

Assessment Roll and Tax List of Real Property in the Town of Shelter, Cass County, Minnesota, for Taxes for the Year 1952.

Form SCD (52) SALES-DATE SUPPLY, MINNEAPOLIS

	IN WHOSE NAME ASSESSED	TO WHOM TRANSFERRED	DESCRIPTION OF PROPERTY: SUBDIVISION	Sec. or Lot	Town or Block	Rng.	Number of Acres of Land: Acres	100ths	No. School District	Individual Assessed Tax or No	Individual Assessed Tax or No	TRUE AND FULL VALUATIONS: LAND Exclusive of Structures and Improvements (Dollars)	BUILDINGS and Other Structures (Dollars)	MACHINERY Permanently Attached to Real Estate (Dollars)	TOTAL True and Full Value (Dollars)	ASSESSED VALUATIONS: RURAL: Homestead Up to $4,000 20% (Dollars)	RURAL: Over $4,000 and Non-Homestead 33⅓% (Dollars)	ALL OTHER: Homestead Up to $4,000 25% (Dollars)	ALL OTHER: Over $4,000 and Non-Homestead 40% (Dollars)	MACHINERY Permanently Attached Real Estate 33⅓% (Dollars)	TOTAL ASSESSED VALUE (Dollars)	Total Assessed Value as Equalized by the Board of Review (Dollars)	FINAL EQUALIZED VALUE (Dollars)
1	U. S. of America		NE¼ of NE¼	31	142	26			C-1														
2	U. S. of America		NW¼ of NE¼																				
3	U. S. of America		SW¼ of NE¼																				
4	U. S. of America		SE¼ of NE¼																				
5																							
6	U. S. of America		NE¼ of NW¼																				
7	U. S. of America		NW¼ of NW¼																				
8	U. S. of America		SW¼ of NW¼																				
9	U. S. of America		SE¼ of NW¼																				
10																							
11	U. S. of America		NE¼ of SW¼																				
12	U. S. of America		NW¼ of SW¼																				
13	U. S. of America		SW¼ of SW¼																				
14	U. S. of America		SE¼ of SW¼																				
15																							
16	State of Minnesota		~~NE¼ of SE¼~~ Lot 1																				
17	U. S. of America		NW¼ of SE¼																				
18	U. S. of America		~~SW¼ of SE¼~~ Lot 2																				
19			SE¼ of SE¼																				
20																							

	SOLD FOR TAXES	VALUATIONS BY SCHOOL DISTRICTS AS EQUALIZED BY DEPARTMENT OF TAXATION: District No. ..... Rate ..... Mills (Dollars)	District No. ..... Rate ..... Mills (Dollars)	District No. ..... Rate ..... Mills (Dollars)	District No. ..... Rate ..... Mills (Dollars)	District No. ..... Rate ..... Mills (Dollars)	District No. ..... Rate ..... Mills (Dollars)	Tax including State Homestead ..... Mills ($ cts.)	State Tax on Non-Homestead ..... Mills ($ cts.)	SPECIAL TAXES ($ cts.)	TOTAL TAXES ($ cts.)		PAID	WHEN PAID: Month	Day	Year	Number of Receipt	March Settlement 1953 ($ cts.)	June Settlement 1953 ($ cts.)	Penalty ($ cts.)	November Settlement 1953 ($ cts.)	Penalty ($ cts.)	Collections to First Monday in January 1954 ($ cts.)	Penalty ($ cts.)	Delinquent on First Monday in January 1954 ($ cts.)	Total Delinquent Tax and Penalty ($ cts.)	REMARKS
1												1															
2												2															
3												3															
4												4															
5												5															
6												6															
7												7															
8												8															
9												9															
10												10															
11												11															
12												12															
13												13															
14												14															
15												15															
16												16															
17												17															
18												18															
19												19															
20												20															

Assessment Roll and Tax List of Real Property in the Town of Alta, Cass County, Minnesota, for Taxes for the Year 1952.

Form SCD (52) [illegible]

In Whose Name Assessed	To Whom Transferred		Description of Property: Subdivision	Sec. or Lot	Town or Block	Rng.	Number of Acres of Land: Acres	100ths	No. School District	Indian Homestead Tax No.	Indian Agricultural Tax No.	True and Full Valuations: Land Exclusive of Structures and Improvements (Dollars)	Buildings and Other Structures (Dollars)	Machinery Permanently Attached to Real Estate (Dollars)	Total True and Full Value (Dollars)	Assessed Valuations: Rural: Homestead Up to $4,000 20% (Dollars)	Rural: Over $4,000 and Non-Homestead 33⅓% (Dollars)	All Other: Homestead Up to $4,000 25% (Dollars)	All Other: Over $4,000 and Non-Homestead 40% (Dollars)	Machinery Permanently Attached to Real Estate 33⅓% (Dollars)	Total Assessed Value (Dollars)	Total Assessed Value as Equalized by the Board of Review (Dollars)	Final Equalized Value (Dollars)
Jennie Peterson		1	N E ¼ of N E ¼	22	142	26	40		21	116		200	100		300		100				100		
" "		2	N W ¼ of N E ¼				40		"			201			201		67				67		
U. S. of America		3	S W ¼ of N E ¼																				
U. S. of America		4	S E ¼ of N E ¼																				
		5																					
U. S. of America		6	N E ¼ of N W ¼ Lot 2																				
U. S. of America		7	N W ¼ of N W ¼ Lot 1																				
U. S. of America		8	S W ¼ of N W ¼ Lot 3																				
U. S. of America		9	S E ¼ of N W ¼																				
		10																					
U. S. of America		11	N E ¼ of S W ¼																				
U. S. of America		12	N W ¼ of S W ¼ Lot 4																				
U. S. of America		13	S W ¼ of S W ¼ Lot 5																				
U. S. of America		14	S E ¼ of S W ¼																				
		15																					
U. S. of America		16	N E ¼ of S E ¼																				
U. S. of America		17	N W ¼ of S E ¼																				
U. S. of America		18	S W ¼ of S E ¼																				
U. S. of America		19	S E ¼ of S E ¼																				
		20																					
							80					401	100		501		167				167		

Sold for Taxes	Valuations by School Districts as Equalized by Department of Taxation: District No. ..... Rate ..... Mills (Dollars)	District No. 116 Rate 16 Mills (Dollars)	District No. ..... Rate ..... Mills (Dollars)	District No. ..... Rate ..... Mills (Dollars)	District No. ..... Rate ..... Mills (Dollars)	District No. ..... Rate ..... Mills (Dollars)	Tax including State Homestead ..... Mills ($ cts.)	State Tax on Non-Homestead 22 Mills ($ cts.)	Special Taxes ($ cts.)	Total Taxes ($ cts.)		Paid	When Paid: Month	Day	Year	Number of Receipt	March Settlement 1953 ($ cts.)	June Settlement 1953 ($ cts.)	Penalty ($ cts.)	November Settlement 1953 ($ cts.)	Penalty ($ cts.)	Collections to First Monday in January 1954 ($ cts.)	Penalty ($ cts.)	Delinquent on First Monday in January 1954 ($ cts.)	Total Delinquent Tax and Penalty ($ cts.)	Remarks
1 PAID FOR TAXES		100					2758	22		2780	1	PAID IN FULL	AUG	17	1953	2965				2780	116					
2 PAID FOR TAXES		67					1848	16		1864	2	PAID IN FULL	AUG	17	1953					1864						
3											3															
4											4															
5											5															
6											6															
7											7															
8											8															
9											9															
10											10															
11											11															
12											12															
13											13															
14											14															
15											15															
16											16															
17											17															
18											18															
19											19															
20											20															
		167					4606	38		4644										4644						

Assessment Roll and Tax List of Real Property in the Town of Walker, Cass County, Minnesota, for Taxes for the Year 1952.

Form 5CD (53) [illegible]

	In whose name assessed	To whom transferred	Description of property: Subdivision	Sec. or Lot	Town or Block	Rng.	Number of Acres of Land: Acres	Hdths	No. School District	Indicate Homestead Yes or No	Indicate Agricultural Yes or No	True and full valuations: Land Exclusive of Structures and Improvements	Buildings and Other Structures	Machinery Permanently Attached to Real Estate	Total True and Full Value	Assessed valuations: Rural: Homestead Up to $4,000 20%	Rural: Over $4,000 and Non-Homestead 33⅓%	All other: Homestead Up to $4,000 25%	All other: Over $4,000 and Non-Homestead 40%	Machinery Permanently Attached to Real Estate 33⅓%	Total Assessed Value	Total Assessed Value as Equalized by the Board of Review	Final Equalized Value
							Acres	Hdths				Dollars	Dollars	Dollars	Dollars	Dollars	Dollars	Dollars	Dollars	Dollars	Dollars	Dollars	Dollars
1	James Wade		NE¼ of NE¼ Assessed	23	142	26	35		C-1	No		201			201		67				67		
2	State of Minnesota		NW¼ of NE¼																				
3	State of Minnesota		SW¼ of NE¼																				
4	Anna & Chas. M. Anderson		SE¼ of NE¼				40			No		240			240		80				80		
5	Louis A. & Lydia Anderson		Starting NE. cor. of NE¼ of NW¼; W. 360, S. 520', E. 446, N. 520' to p.o.b.				5			No		30			30		10				10		
6	State of Minnesota		NE¼ of NW¼ Lot 1				~~[illegible]~~																
7	Jennie Eveslon		NW¼ of NW¼ Lot 2				35.45			No		180			180		60				60		
8	~~John Anderson~~ Paul Rayman		SW¼ of NW¼				40			No		240			240		80				80		
9	State of Minnesota		SE¼ of NW¼																				
10																							
11	State of Minnesota		NE¼ of SW¼																				
12	State of Minnesota		NW¼ of SW¼																				
13	State of Minnesota		SW¼ of SW¼																				
14	State of Minnesota		SE¼ of SW¼																				
15																							
16	U. S. of America		NE¼ of SE¼ Lot 3																				
17	State of Minnesota		NW¼ of SE¼																				
18	State of Minnesota		SW¼ of SE¼																				
19	Ray E. Piper		SE¼ of SE¼ Lot 4				23.50			No		135			135		45				45		
20																							
							216.75					1026			1026		342				342		

	Sold for taxes	Valuations of school districts as equalized by department of taxation: District No. ..... Rate ..... Mills	District No. ..... Rate ..... Mills	District No. ..... Rate ..... Mills	District No. ..... Rate ..... Mills	District No. ..... Rate ..... Mills	Tax including State Homestead ..... Mills	State Tax on Non-Homestead 2.26 Mills	Special taxes	Total taxes	Paid	When paid: Month	Day	Year	Number of Receipt	March Settlement 1953	June Settlement 1953	Penalty	November Settlement 1953	Penalty	Collections to First Monday in January 1954	Penalty	Delinquent on First Monday in January 1954	Total Delinquent Tax and Penalty	Remarks
		Dollars	Dollars	Dollars	Dollars	Dollars	$ cts.	$ cts.	$ cts.	$ cts.						$ cts.	$ cts.	$ cts.	$ cts.	$ cts.	$ cts.	$ cts.	$ cts.	$ cts.	
1	SOLD FOR TAXES		67				18.48	16		1864	Balance Paid Last Half	OCT 31		1953	15716		9.32		8.42						
												MAY 29		1953	7758										
2																									
3																									
4			80				22.06	18		2224	PAID IN FULL	MAY 29		1953	10412		22.24								
5			10				2.76	.02		2.78	PAID IN FULL	MAY 29		1953	10408		2.78								
6																									
7	SOLD FOR TAXES		60				16.54	14		1668	PAID IN FULL	AUG 17		1953	12965				16.68	82					
			40				11.02	08		11.12	Int. High Paid	MAY 11		1953	6014		11.12								
8			80 Abate. #5.86				24.06	18		24.24	all														11.12 Abated
9																									
10																									
11																									
12																									
13																									
14																									
15																									
16																									
17																									
18																									
19			45				12.42	10		1252	PAID IN FULL	MAY 29		1953	10412		12.52								
20																									
			347				94.32	78		9510							58.48		25.50						

Assessment Roll and Tax List of Real Property in the Town of Walker, Cass County, Minnesota, for Taxes for the Year 1952.

Form 5CD (52) WILLIAM SCHOOP, SUPERVISOR

	IN WHOSE NAME ASSESSED	TO WHOM TRANSFERRED	DESCRIPTION OF PROPERTY: SUBDIVISION	Sec. or Lot	Town or Block	Rng.	Number of Acres of Land: Acres	Units	No. School District	Indicate Homestead Tax w. Ho	Indicate Agricultural Tax w. Ag	TRUE AND FULL VALUATIONS: LAND Exclusive of Structures and Improvements	BUILDINGS and Other Structures	MACHINERY Permanently Attached to Real Estate	TOTAL True and Full Value	ASSESSED VALUATIONS: RURAL: Homestead Up to $4,000 20%	Over $4,000 and Non-Homestead 33⅓%	ALL OTHER: Homestead Up to $4,000 25%	Over $4,000 and Non-Homestead 40%	MACHINERY Permanently Attached to Real Estate 33⅓%	TOTAL ASSESSED VALUE	Total Assessed Value as Equalized by the Board of Review	FINAL EQUALIZED VALUE
							Acres	Units				Dollars	Dollars	Dollars	Dollars	Dollars	Dollars	Dollars	Dollars	Dollars	Dollars	Dollars	Dollars
1	State of Minnesota		NE¼ of NE¼	24	142	26			C1														
2	State of Minnesota		NW¼ of NE¼																				
3	~~State of Minnesota~~	~~Cass County~~	SW¼ of NE¼				40			No		90			90		30				30		
4	" "	"	SE¼ of NE¼				40			"		180			180		60				60		
5	Robert Fischer		Lot 7				19			"		12			12		4				4		
6	Otto J. Vollrath		NE¼ of NW¼ Lot 1				14.25			"		81			81		27				27		
7	Theodore F. & Florence M. Simmons		Lot 6 less N 700'				9.25			"		54	201		255		85				85		
8	" " "		SW¼ of NW¼ Lot 5				21.25			"		120			120		40				40		
9	State of Minnesota		SE¼ of NW¼ Lot 2																				
10	Louis H. & Lyla Erickson		N 700' of lot 6				7			No		50	175		225		75				75		
11	U. S. of America		NE¼ of SW¼																				
12	U. S. of America		NW¼ of SW¼ Lot 4																				
13	Maynard Fred & Carolina Free		SW¼ of SW¼ Lot 3				10			No		60			60		20				20		
14	U. S. of America		SE¼ of SW¼																				
15																							
16	State of Minnesota		NE¼ of SE¼																				
17	State of Minnesota		NW¼ of SE¼																				
18	State of Minnesota		SW¼ of SE¼																				
19	State of Minnesota		SE¼ of SE¼																				
20																							
							134.94					557 / 1337	376		933 / 1113		311 / 371				311 / 371		

	SOLD FOR TAXES	VALUATIONS BY SCHOOL DISTRICTS AS EQUALIZED BY DEPARTMENT OF TAXATION: District No. ..... Rate ..... Mills	District No. ..... Rate ..... Mills	District No. ..... Rate ..... Mills	District No. ..... Rate ..... Mills	District No. ..... Rate ..... Mills	District No. ..... Rate ..... Mills	Tax Including State Homestead ..... Mills	State Tax on Non-Homestead 2.26 Mills	SPECIAL TAXES	TOTAL TAXES		PAID	WHEN PAID Month	Day	Year	Number of Receipt	March Settlement 1953	June Settlement 1953	Penalty	November Settlement 1953	Penalty	Collections to First Monday in January 1954	Penalty	Delinquent on First Monday in January 1954	Total Delinquent Tax and Penalty	REMARKS
		Dollars	Dollars	Dollars	Dollars	Dollars	Dollars	$ cts.	$ cts.	$ cts.	$ cts.							$ cts.	$ cts.	$ cts.	$ cts.	$ cts.	$ cts.	$ cts.	$ cts.	$ cts.	
1												1															
2												2															
3		30						828	.06		834	3	PAID IN FULL	JAN 9	1953	20		834									
4		30						828	.06		834	4	PAID IN FULL	JAN 9	1953			834									
5	SOLD FOR TAXES	4						110	-		110	5													110		
6		27						744	.06		750	6	PAID IN FULL	MAY 29	1953	14412			750								
7		85						2344	.20		2364	7	2nd Half Paid / 1st Half Paid	OCT 31 / MAY 29	1953 / 1953	10912 / 15212			1182		1182						
8		40						1104	.10		1114	8	2nd Half Paid / 1st Half Paid	OCT 31 / MAY 29	1953 / 1953	15212			557		557						
9												9															
10		75						2068	.18		2086	10	PAID IN FULL	MAY 29	1953	14708			2086								
11												11															
12												12															
13	SOLD FOR TAXES	20						552	.04		556	13													556	612	
14												14															
15												15															
16												16															
17												17															
18												18															
19												19															
20												20															
		311						8578	.70		8648							1668	4575	1739				666			

Assessment Roll and Tax List of Real Property in the Town of Meter, Cass County, Minnesota, for Taxes for the Year 1952.

Form 3CD (52) BILLIE-GATE COMPANY, MINNEAPOLIS

	In Whose Name Assessed	To Whom Transferred	Description of Property: Subdivision	Sec. or Lot	Town or Block	Reg.	Number of Acres of Land: Acres	Mills	Sch. School District	Indicate Homestead Tax w. No	Indicate Agricultural Tax w. No	True and Full Valuations: Land Exclusive of Structures and Improvements	Buildings and Other Structures	Machinery Permanently Attached to Real Estate	Total True and Full Value	Assessed Valuations: Rural: Homestead Up to $4,000 20%	Rural: Over $4,000 and Non-Homestead 33⅓%	All Other: Homestead Up to $4,000 25%	All Other: Over $4,000 and Non-Homestead 40%	Machinery Permanently Attached to Real Estate 33⅓%	Total Assessed Value	Total Assessed Value as Equalized by the Board of Review	Final Equalized Value
							Acres	Mills				Dollars	Dollars	Dollars	Dollars	Dollars	Dollars	Dollars	Dollars	Dollars	Dollars	Dollars	Dollars
1	State of Minnesota		NE¼ of NE¼	25	142	26			C-1														
2	State of Minnesota		NW¼ of NE¼																				
3	State of Minnesota		SW¼ of NE¼																				
4	State of Minnesota		SE¼ of NE¼																				
5																							
6	State of Minnesota		NE¼ of NW¼																				
7	Alvilda + John Miller		N.W.¼ of N.W.¼ Lot 1				14	75		No		84			84		28				28		
8	Raymond C. Frank		S.W.¼ of N.W.¼ Lot 2				25			No		123			123		41				41		
9	State of Minnesota		SE¼ of NW¼																				
10																							
11	C. P. Rawson		NE¼ of SW¼				40			yes		200			200	40					40		
12	" "		NW¼ of SW¼				40			"		200			200	40					40		
13	" "		SW¼ of SW¼				40			"		200	100		300	60					60		
14	State of Minnesota		SE¼ of SW¼																				
15																							
16	State of Minnesota		NE¼ of SE¼																				
17	Louisa Olson		NW¼ of SE¼				40			No		231			231		77				77		
18	State of Minnesota		SW¼ of SE¼																				
19	State of Minnesota		SE¼ of SE¼																				
20																							
							199	75				1038	100		1138	140	146				286		

	Sold for Taxes	Validations by School Districts as Equalized by Department of Taxation: District No. ..... Rate ..... Mills	District No. ..... Rate ..... Mills	District No. ..... Rate ..... Mills	District No. ..... Rate ..... Mills	District No. ..... Rate ..... Mills	Tax including State Homestead ..... Mills	State Tax on Non-Homestead ..... Mills	Special Taxes	Total Taxes	Paid	When Paid: Month Day Year	Number of Receipt	March Settlement 1953	June Settlement 1953	Penalty	November Settlement 1953	Penalty	Collections to First Monday in January 1954	Penalty	Delinquent on First Monday in January 1954	Total Delinquent Tax and Penalty	Remarks
		Dollars	Dollars	Dollars	Dollars	Dollars	$ cts.	$ cts.	$ cts.	$ cts.				$ cts.	$ cts.	$ cts.	$ cts.	$ cts.	$ cts.	$ cts.	$ cts.	$ cts.	
1																							
2																							
3																							
4																							
5																							
6																							
7	SOLD FOR TAXES	28					7.72	.06		7.78												7.78	8¢
8		41					11.30	.10		11.40	2nd Half Paid 1st Half Paid	OCT 31 1953 MAY 29 1953	15223 10416		5.70		5.70						
9																							
10																							
11		# 40					11.04			11.04	Balance Paid 1st Half Paid	OCT 29 1953 MAY 29 1953	14559										
12		# 40					11.04			11.04	Balance Paid 1st Half Paid	OCT 29 1953 MAY 29 1953	18947		19.62		19.62						
13		# 60					16.54			16.54	Balance Paid Paid Paid	OCT 29 1953 MAY 29 1953											
14																							
15																							
16																							
17		77					21.24	.18		21.42	2nd Half Paid 1st Half Paid	OCT 31 1953 MAY 29 1953	15221 10405		10.71		10.71						
18																							
19																							
20																							
		# 140 146 286					78.88	.34		79.22					36.03		35.41					7.78	

Assessment Roll and Tax List of Real Property in the Town of Walker, Cass County, Minnesota, for Taxes for the Year 1952.

Form 5CD (53) BALLIET-DUTTON COMPANY, MINNEAPOLIS

	IN WHOSE NAME ASSESSED	TO WHOM TRANSFERRED	DESCRIPTION OF PROPERTY: SUBDIVISION	Sec. or Lot	Town or Block	Reg.	Number of Acres of Land: Acres	100ths	No. School District	Inflexible Homestead Tax Re	Inflexible Agricultural Tax Re	TRUE AND FULL VALUATIONS: LAND Exclusive of Structures and Improvements	BUILDINGS and Other Structures	MACHINERY Permanently Attached to Real Estate	TOTAL True and Full Value	ASSESSED VALUATIONS: RURAL: Homestead Up to $4,000 20%	Over $4,000 and Non-Homestead 33⅓%	ALL OTHER: Homestead Up to $4,000 25%	Over $4,000 and Non-Homestead 40%	MACHINERY Permanently Attached to Real Estate 33⅓%	TOTAL ASSESSED VALUE	Total Assessed Value as Equalized by the Board of Review	FINAL EQUALIZED VALUE
							Acres	100ths				Dollars	Dollars	Dollars	Dollars	Dollars	Dollars	Dollars	Dollars	Dollars	Dollars	Dollars	Dollars
1	Joseph E. Swanson		NE¼ of NE¼ Lot 1	26	142	26	25	75	01	yes		240	150		440	88						88	
2	State of Minnesota		NW¼ of NE¼																				
3	State of Minnesota		SW¼ of NE¼																				
4	Roland M. Hicks		SE¼ of NE¼ Lot 2				36	50		no		150			150		50					50	
5																							
6	State of Minnesota		NE¼ of NW¼																				
7	State of Minnesota		NW¼ of NW¼																				
8	State of Minnesota		SW¼ of NW¼																				
9	State of Minnesota		SE¼ of NW¼																				
10																							
11	U. S. of America		NE¼ of SW¼																				
12	U. S. of America		NW¼ of SW¼																				
13	Thomas Swantkier		SW¼ of SW¼				40			yes		160			160	32						32	
14	Francis Swantkier		SE¼ of SW¼				40			"		200	235		435	87						87	
15																							
16	U. S. of America		NE¼ of SE¼																				
17	U. S. of America		NW¼ of SE¼																				
18	Russell V. & Bernice Vanatta		SW¼ of SE¼				40			no		201			201		67					67	
19	" " "		SE¼ of SE¼				40			"		200	175		375		125					125	
20																							
							322	75				1201	560		1761	207	242					449	

	SOLD FOR TAXES	VALUATIONS BY SCHOOL DISTRICTS AS EQUALIZED BY DEPARTMENT OF TAXATION: District No. ..... Rate ..... Mills	District No. ..... Rate ..... Mills	District No. ..... Rate ..... Mills	District No. ..... Rate ..... Mills	District No. ..... Rate ..... Mills	District No. ..... Rate ..... Mills	Tax including State Homestead ..... Mills	State Tax on Non-Homestead 2.2 Mills	SPECIAL TAXES	TOTAL TAXES		PAID	WHEN PAID: Month Day Year	Number of Receipt	March Settlement 1953	June Settlement 1953	Penalty	November Settlement 1953	Penalty	Collections to First Monday in January 1954	Penalty	Delinquent on First Monday in January 1954	Penalty	Total Delinquent Tax and Penalty	REMARKS
		Dollars	Dollars	Dollars	Dollars	Dollars	Dollars	$ cts.	$ cts.	$ cts.	$ cts.						$ cts.	$ cts.	$ cts.	$ cts.	$ cts.	$ cts.	$ cts.	$ cts.	$ cts.	
1		$88						24 26			24 26	1	PAID IN FULL	MAY 29 1953	10418		24 26									
2												2														
3												3														
4		50						13 78	12		13 90	4	PAID IN FULL	MAY 29 1953	12300		13 90									
5												5														
6												6														
7												7														
8												8														
9												9														
10												10														
11												11														
12												12														
13		$32						8 82			8 82	13	PAID IN FULL	MAY 29 1953	10419		8 82									
14		$87						24 00			24 00	14	PAID IN FULL	MAY 29 1953	10420		24 00									
15												15														
16												16														
17												17														
18		67						18 48	16		18 64	18	2nd Half Paid 1st Half Paid	OCT 31 1953 MAY 29 1953	10405		9 32		9 32							
19		125						34 48	28		34 76	19	2nd Half Paid 1st Half Paid	OCT 31 1953 MAY 29 1953			17 38		17 38							
20												20														
		$2 07 24 2 49						123 82	56		124 38						97 68		26 70							

Assessment Roll and Tax List of Real Property in the Town of Walker, Cass County, Minnesota, for Taxes for the Year 1952.

Form 8CD (52) BURGESS-BEAVER COMPANY, MINNEAPOLIS

	IN WHOSE NAME ASSESSED	TO WHOM TRANSFERRED	DESCRIPTION OF PROPERTY: SUBDIVISION	Sec. or Lot	Town or Block	Rng.	Number of Acres of Land: Acres	100ths	No. School District	Indicate Homestead Tax w. Ha	Indicate Agricultural Tax w. Ha	TRUE AND FULL VALUATIONS: LAND Exclusive of Structures and Improvements	BUILDINGS and Other Structures	MACHINERY Permanently Attached to Real Estate	TOTAL True and Full Value	ASSESSED VALUATIONS: RURAL: Homestead Up to $4,000 20%	Over $4,000 and Non-Homestead 33⅓%	ALL OTHER: Homestead Up to $4,000 25%	Over $4,000 and Non-Homestead 40%	MACHINERY Permanently Attached to Real Estate 33⅓%	TOTAL ASSESSED VALUE	Total Assessed Value as Equalized by the Board of Review	FINAL EQUALIZED VALUE
							Acres	100ths				Dollars	Dollars	Dollars	Dollars	Dollars	Dollars	Dollars	Dollars	Dollars	Dollars	Dollars	Dollars
1	U. S. of America		N E ¼ of N E ¼	27	142	26			C-1														
2	~~U. S. of America~~		N W ¼ of N E ¼																				
3	State of Minnesota		S W ¼ of N E ¼																				
4	State of Minnesota		S E ¼ of N E ¼																				
5																							
6	U. S. of America		N E ¼ of N W ¼																				
7	U. S. of America		~~N W ¼ of N W ¼~~ Lot 1																				
8	U. S. of America		~~S W ¼ of N W ¼~~ Lot 2																				
9	~~U. S. of America~~		S E ¼ of N W ¼																				
10																							
11	U. S. of America		N E ¼ of S W ¼																				
12	U. S. of America		~~N W ¼ of S W ¼~~ Lot 3																				
13	~~U. S. of America~~		~~S W ¼ of S W ¼~~ Lot 4																				
14	~~U. S. of America~~		S E ¼ of S W ¼																				
15																							
16	U. S. of America		N E ¼ of S E ¼																				
17	Elbert E. Mason		N W ¼ of S E ¼				40			1a		231			231		77				77		
18	Elbert E. + Leola Mason		S W ¼ of S E ¼				40			1a		225			225		75				75		
19	Leo Backstrom		S E ¼ of S E ¼				40			1/2		120			120	40					40		
20																							
							160					656			656	40	152				192		

Cass County, Minnesota, for Taxes for the Year 1952.

	SOLD FOR TAXES	VALUATIONS BY SCHOOL DISTRICTS AS EQUALIZED BY DEPARTMENT OF TAXATION: District No. ..... Rate ..... Mills	District No. ..... Rate ..... Mills	District No. ..... Rate ..... Mills	District No. ..... Rate ..... Mills	District No. ..... Rate ..... Mills	Tax including State Homestead ..... Mills	State Tax on Non-Homestead 26 Mills	SPECIAL TAXES	TOTAL TAXES		PAID	WHEN PAID: Month Day Year	Number of Receipt	March Settlement 1953	June Settlement 1953	Penalty	November Settlement 1953	Penalty	Collections to First Monday in January 1954	Penalty	Delinquent on First Monday in January 1954	Total Delinquent Tax and Penalty	REMARKS
		Dollars	Dollars	Dollars	Dollars	Dollars	$ cts.	$ cts.	$ cts.	$ cts.					$ cts.	$ cts.	$ cts.	$ cts.	$ cts.	$ cts.	$ cts.	$ cts.	$ cts.	
1											1													
2											2													
3											3													
4											4													
5											5													
6											6													
7											7													
8											8													
9											9													
10											10													
11											11													
12											12													
13											13													
14											14													
15											15													
16											16													
17		77					2124	18		2142	17	PAID IN FULL	MAY 29 1953	10722		2142								
18		75					2068	18		2086	18	PAID IN FULL	MAY 29 1953			2086								
19		40					1104			1104	19												1104	g 1214
20											20													
		40 / 152 / 192					5296	36		5332						4228							1104	

Form 5CD (53) WILL NOT BURN, SMOLDER

Lot 7 Sec 24-142-26

2 1/4 Freiheit
2 3/4 of E 1/2 of W 1/2 Bates
2 1/4 of W 1/2 Kemper
2 1/4 of E 1/2 Sorgen
2 1/4 of W 1/2 of E 1/2 Hansen
E 1/4 Price

	In Whose Name Assessed	To Whom Transferred	Number or Acres of Land	Description	No. School District	Individual Homestead Tax Due	Individual Agricultural Tax Due	True and Full Valuations: Land Exclusive of Structures and Improvements	Buildings and Other Structures	Machinery Permanently Attached to Real Estate	Total True and Full Value	Assessed Valuations: Rural: Homestead Up to $4,000 20%	Rural: Over $4,000 and Non-Homestead 33⅓%	All Other: Homestead Up to $4,000 25%	All Other: Over $4,000 and Non-Homestead 40%	Machinery Permanently Attached to Real Estate 33⅓%	Total Assessed Value	Total Assessed Value Equalized by the Board of Review	Final Equalized Value
								Dollars	Dollars	Dollars	Dollars	Dollars	Dollars	Dollars	Dollars	Dollars	Dollars	Dollars	Dollars
1	U. S. of America				E-1														
2	U. S. of America																		
3	U. S. of America																		
4																			
5	~~Glenn C. Miller~~ State of Minnesota					No		29			29		97				97		
6	U. S. of America																		
7	U. S. of America																		
8	Harold & Emma C. Brammer		37	SW¼ of NW¼ Lot 4		No		345			345		115				115		
9	U. S. of America			SW¼ of NW¼ Lot 3															
10	Willis L. Kemper		245	E½ of W½ of Lot 7		No		36			36		12				12		
11	~~Edward J. Freiheit~~ State of Minnesota			NW¼ of SW¼ 2¼ of Lot 7		No		21			21		7				7		
12	Dewey & Stella Dohas		245	NW¼ of SW¼ E½ of 2¼ of E½ of Lot 7		No		12			12		4				4		
	CASS County			SW¼ of SW¼ Lot 6 Less Ry				Exempt											
14	Ellsworth H. Bates		245	SW¼ of SW¼ E½ of 2¼ of E½ of Lot 7 Less Ry		No		36			36		12				12		
15	Ernest H. & Mildred J. Sorgen		245	2¼ of E½ of Lot 7		No		36			36		12				12		
16	~~Earl O. & Ida M. Price~~		541	SE¼ of SW¼ 8½ of Lot 7		No		57			57		19				19		
	State of Minnesota			NW¼ of SE¼															
17	~~Ira Leo Lord & Leah A. Smith~~ (Leasing R/S)		6	100 X 150 ft. SW¼ of SE¼ Lot 8 Less Ry															
18	~~Douglas Beckwith & Lottie M. Cooper~~					No		273			273		91				91		
19	Douglas Beckwith & Lottie M. Cooper		450	SE¼ of SE¼ Lot 9		No		459			459		153				153		
20	James C. & Martha B. De Valk			100 X 150 ft. of Lot 8 Less Ry															
	William B. & Helen A. Ackerman		167	100 X 150 ft. of Lot 8 Less Ry				1566			1566		522				522		

	Sold for Taxes	Validations by School Districts as Equalized by Department of Taxation: District No. ..... Rate ..... Mills	District No. 104 Rate 31.5 Mills	District No. ..... Rate ..... Mills	District No. ..... Rate ..... Mills	District No. ..... Rate ..... Mills	District No. ..... Rate ..... Mills	Tax Including State Homestead ..... Mills	State Tax on Non-Homestead 22.6 Mills	Special Taxes	Total Taxes		Paid	When Paid	Number of Receipt	March Settlement 1953	June Settlement 1953	Penalty	November Settlement 1953	Penalty	Collections to First Monday in January 1954	Penalty	Delinquent on First Monday in January 1954	Total Delinquent Tax and Penalty	Remarks
		Dollars	Dollars	Dollars	Dollars	Dollars	Dollars	$ cts.	$ cts.	$ cts.	$ cts.			Month Day Year		$ cts.	$ cts.	$ cts.	$ cts.	$ cts.	$ cts.	$ cts.	$ cts.	$ cts.	
1												1													
2												2													
3												3													
4												4													
5	SOLD FOR TAXES	97						26 76	22		26 98	5	Forfeited	10-1-53											26.98 Canc.
6												6													
7												7													
8		115						31 72	26		31 98	8											31 98	35 18	
9												9													
10	SOLD FOR TAXES	12						330	.02		332	10	PAID IN FULL	MAR 25 1953	3723		332								
11	SOLD FOR TAXES	7						194	.02		196	11	Forfeited	10-1-53											1.96 Canc.
12		4						110	-		110	12	PAID IN FULL	JAN 12 1953	27	110									
13												13													
14		17						330	.02		332	14	PAID IN FULL	MAY 29 1953	10523		332								
15		17						330	.02		332	15	PAID IN FULL	FEB 20 1953	1547	332									
16	SOLD FOR TAXES	19						524	.04		528	16	PAID IN FULL	OCT 31 1953	1507				528	18					
17												17													
18		91						2510	20		2530	18	PAID IN FULL	MAY 29 1953	10528		2530								
19		153						4220	34		4254	19	PAID IN FULL	MAY 29 1953	10524		4254								
20												20													
		544						14396	114		14510					442	7498		528				319 98		28.94

Assessment Roll ... List of Real Property in the Town of Slater,

Cass County, Minnesota, for Taxes for the Year 1952.

Form 5CD (53) [illegible]

	In Whose Name Assessed	To Whom Transferred	Description of Property: Subdivision	Sec. or Lot	Town or Block	Rng.	Number of Acres of Land: Acres	100ths	No. School District	Indicate Homestead Tax or No	Indicate Agricultural Tax or No	True and Full Valuations: Land Exclusive of Structures and Improvements	Buildings and Other Structures	Machinery Permanently Attached to Real Estate	Total True and Full Value	Assessed Valuations: Rural: Homestead Up to $4,000 20%	Rural: Over $4,000 and Non-Homestead 33⅓%	All Other: Homestead Up to $4,000 25%	All Other: Over $4,000 and Non-Homestead 40%	Machinery Permanently Attached to Real Estate 33⅓%	Total Assessed Value	Total Assessed Value as Equalized by the Board of Review	Final Equalized Value
												Dollars	Dollars	Dollars	Dollars	Dollars	Dollars	Dollars	Dollars	Dollars	Dollars	Dollars	Dollars
1	U. S. of America		NE¼ of NE¼ Lot 1				28.14	26	6-1														
2	U. S. of America		NW¼ of NE¼																				
3	U. S. of America		SW¼ of NE¼ Lot 2																				
4			SE¼ of NE¼																				
5	~~Glenn E. Miller~~ State of Minnesota		Lot 5				~~2.50~~			No		29.1			29.1		9.7				9.7		
6	U. S. of America		NE¼ of NW¼																				
7	U. S. of America		NW¼ of NW¼																				
8	Harold & Emma C. Brammer		SW¼ of NW¼ Lot 4				37			No		34.5			34.5		11.5				11.5		
9			SE¼ of NW¼ Lot 3																				
10	U. S. of America Nieves L. Kemper		E½ of W½ of Lot 7				2.95			No		36			36		12				12		
11	~~Edward J. Freeborn~~ State of Minnesota		NE¼ of NW¼ E½ of Lot 7							No		21			21		7				7		
12	Dewey & Stella Dolias		NW¼ of NW¼ E½ of E½ of Lot 7				8.15			No		12			12		4				4		
	CASS County		SW¼ of SW¼ Lot 6 Block 7 Tp.				Delinquent																
13	Ellsworth H. Bates		E½ of E½ of E½ of Lot 7 Block 7 Ry.				8.15			No		36			36		12				12		
14	Garnett H. & Mildred F. Douglas		E½ of E½ of Lot 7				2.95			No		36			36		12				12		
15	~~Paul & Mary Jessen to David Price~~		SE¼ of E½ of Lot 7				5.91			No		57			57		19				19		
16	State of Minnesota		NW¼ of SE¼																				
17	Douglas Beckwith & Lottie M. Cooper		65 x 100 x 150 x 100 SW¼ of SE¼ Lot 8 less Ry.				29.26			No		273			273		91				91		
18	Douglas Beckwith & Lottie M. Cooper		100 x 150 SE¼ of SE¼ Lot 9				42.50			No		459			459		153				153		
19	James C. & Martha B. DeVaty		100 x 150 of Lot 8 less Ry.																				
20	William & Helen A. Fleckenstein		100 x 150 of Lot 8 less Ry.				167.77					1566			1566		522				522		

Cass County, Minnesota, for Taxes for the Year 1952.

	Sold for Taxes	Valuations by School Districts as Equalized by Department of Taxation: District No. ..... Rate ..... Mills	District No. 104 Rate 77.3 Mills	District No. ..... Rate ..... Mills	District No. ..... Rate ..... Mills	District No. ..... Rate ..... Mills	District No. ..... Rate ..... Mills	Tax including State Homestead ..... Mills	State Tax on Non-Homestead 2.26 Mills	Special Taxes	Total Taxes		Paid	When Paid: Month	Day	Year	Number of Receipt	March Settlement 1953	June Settlement 1953	Penalty	November Settlement 1953	Penalty	Collections to First Monday in January 1954	Penalty	Delinquent on First Monday in January 1954	Total Delinquent Tax and Penalty	Remarks
		Dollars	Dollars	Dollars	Dollars	Dollars	Dollars	$ cts.	$ cts.	$ cts.	$ cts.							$ cts.	$ cts.	$ cts.	$ cts.	$ cts.	$ cts.	$ cts.	$ cts.	$ cts.	
1												1															
2												2															
3												3															
4												4															
5	SOLD FOR TAXES		9.7					26.76	.22		26.98	5	Forfeited	10	1	53											26.98 Canc.
6												6															
7												7															
8			11.5					31.72	.26		31.98	8													31.98	35.18	
9												9															
10	SOLD FOR TAXES		12					330	.02		332	10	PAID IN FULL	MAR	25	1953	3723		332								
11	SOLD FOR TAXES		7					194	.02		196	11	Forfeited	10	1	53											1.96 Canc.
12			4					110	-		110	12	PAID IN FULL	JAN	12	1953	27		110								
13												13															
14			12					330	.02		332	14	PAID IN FULL	MAY	29	1953	10623		332								
15			12					330	.02		332	15	PAID IN FULL	FEB	20	1953	1547	332									
16	SOLD FOR TAXES		19					524	.04		528	16	PAID IN FULL	OCT	31	1953	1509				5.28		18				
17												17															
18			91					2510	20		2530	18	PAID IN FULL	MAY	29	1953	10628		2530								
19			153					4220	34		4254	19	PAID IN FULL	MAY	29	1953	10624		4254								
20												20															
			522					14396	.114		14510							332	7498		522				31.98		28.94

Assessment Roll and Tax List of Real Property in the Town of Slater,

Form 3CD (52) WILLIS-GUTE COMPANY, MINNEAPOLIS

In Whose Name Assessed	To Whom Transferred		Description of Property: Subdivision	Sec. or Lot	Town or Block	Rng.	Number of Acres of Land (Acres / 100ths)	No. School District	Indicate Homestead Yes or No	Indicate Agricultural Tax or No	True and Full Valuations: Land Exclusive of Structures and Improvements (Dollars)	Buildings and Other Structures (Dollars)	Machinery Permanently Attached to Real Estate (Dollars)	Total True and Full Value (Dollars)	Assessed Valuations: Rural: Homestead Up to $4,000 20% (Dollars)	Rural: Over $4,000 and Non-Homestead 33⅓% (Dollars)	All Other: Homestead Up to $4,000 25% (Dollars)	All Other: Over $4,000 and Non-Homestead 40% (Dollars)	All Other: Machinery Permanently Attached to Real Estate 33⅓% (Dollars)	Total Assessed Value (Dollars)	Total Assessed Value as Equalized by the Board of Review (Dollars)	Final Equalized Value (Dollars)
Q. L. Steffen	LeRoy Steffen	1	NE¼ of NE¼	29	142	26	40	C-1	Yes	C-1	200	30		230	46					46		
U. S. of America		2	NW¼ of NE¼ less Ry																			
State of Minnesota		3	SW¼ of NE¼ lying S of Ry																			
State of Minnesota		4	SE¼ of NE¼ lying S of Ry																			
U. S. of America		5	All that part of the N½ lying N of Ry																			
U. S. of America		6	NE¼ of NW¼ less Ry																			
State of Minnesota		7	NW¼ of NW¼																			
U. S. of America		8	SW¼ of NW¼																			
U. S. of America		9	SE¼ of NW¼																			
		10																				
U. S. of America		11	NE¼ of SW¼																			
U. S. of America		12	NW¼ of SW¼																			
U. S. of America		13	SW¼ of SW¼																			
U. S. of America		14	SE¼ of SW¼																			
		15																				
State of Minnesota		16	NE¼ of SE¼ less Ry																			
State of Minnesota		17	NW¼ of SE¼																			
U. S. of America		18	SW¼ of SE¼																			
U. S. of America		19	SE¼ of SE¼																			
		20																				
							40				200	30		230	46					46		

Sold for Taxes	Valuations by School Districts as Equalized by Department of Taxation: District No. ..... Rate ..... Mills (Dollars)	District No. 1 Rate 22 Mills (Dollars)	District No. ..... Rate ..... Mills (Dollars)	District No. ..... Rate ..... Mills (Dollars)	District No. ..... Rate ..... Mills (Dollars)	District No. ..... Rate ..... Mills (Dollars)	Tax including State Homestead ..... Mills ($ cts.)	State Tax on Non-Homestead 22 Mills ($ cts.)	Special Taxes ($ cts.)	Total Taxes ($ cts.)		Paid	When Paid: Month Day Year	Number of Receipt	March Settlement 1953 ($ cts.)	June Settlement 1953 ($ cts.)	Penalty ($ cts.)	November Settlement 1953 ($ cts.)	Penalty ($ cts.)	Collections to First Monday in January 1954 ($ cts.)	Penalty ($ cts.)	Delinquent on First Monday in January 1954 ($ cts.)	Total Delinquent Tax and Penalty ($ cts.)	Remarks
1		#46					12 68			12 68	1	PAID IN FULL	NOV 16 1953	15313						12 68				
2											2													
3											3													
4											4													
5											5													
6											6													
7											7													
8											8													
9											9													
10											10													
11											11													
12											12													
13											13													
14											14													
15											15													
16											16													
17											17													
18											18													
19											19													
20											20													
		#46					12 68			12 68										12 68				

LAKESIDE PARK

Assessment Roll and Tax List of Real Property in the Town of Walker, Cass County, Minnesota, for Taxes for the Year 1952.

Form SCD (52) HILLIARD-DAVIS COMPANY, MINNEAPOLIS

	IN WHOSE NAME ASSESSED	TO WHOM TRANSFERRED	DESCRIPTION OF PROPERTY: SUBDIVISION	Sec. or Lot	Town or Block	Rng.	Number of Acres of Land: Acres	Tenths	No. School District	Indicate Homestead Tax or No	Indicate Agricultural Tax or No	TRUE AND FULL VALUATIONS: LAND Exclusive of Structures and Improvements	BUILDINGS and Other Structures	MACHINERY Permanently Attached to Real Estate	TOTAL True and Full Value	ASSESSED VALUATIONS: RURAL: Homestead Up to $4,000 20%	RURAL: Over $4,000 of Non-Homestead 33⅓%	ALL OTHER: Homestead Up to $4,000 25%	ALL OTHER: Over $4,000 Non-Homestead 40%	MACHINERY Permanently Attached to Real Estate 33⅓%	TOTAL ASSESSED VALUE	Total Assessed Value as Equalized by the Board of Review	FINAL EQUALIZED VALUE
							Acres	Tenths				Dollars	Dollars	Dollars	Dollars	Dollars	Dollars	Dollars	Dollars	Dollars	Dollars	Dollars	Dollars
1	U. S. of America		~~N E ¼ of N W ¼~~ Lot 5	30	142	26			C-1														
2	U. S. of America		~~N W ¼ of N E ¼~~ Lot 6																				
3	U. S. of America		S W ¼ of N E ¼																				
4	State of Minnesota		S E ¼ of N E ¼																				
5																							
6	U. S. of America		N E ¼ of N W ¼																				
7	U. S. of America		~~N W ¼ of N W ¼~~ Lot 1																				
8	U. S. of America		~~S W ¼ of N W ¼~~ Lot 2																				
9	U. S. of America		S E ¼ of N W ¼																				
10																							
11	U. S. of America		N E ¼ of S W ¼																				
12	U. S. of America		~~N W ¼ of S W ¼~~ Lot 3																				
13	U. S. of America		~~S W ¼ of S W ¼~~ Lot 4																				
14	U. S. of America		S E ¼ of S W ¼																				
15																							
16	U. S. of America		N E ¼ of S E ¼																				
17	U. S. of America		N W ¼ of S E ¼																				
18	U. S. of America		S W ¼ of S E ¼																				
19	U. S. of America		S E ¼ of S E ¼																				
20																							

	SOLD FOR TAXES	VARIATIONS BY SCHOOL DISTRICTS AS EQUALIZED BY DEPARTMENT OF TAXATION: District No. ..... Rate ..... Mills	District No. ..... Rate ..... Mills	District No. ..... Rate ..... Mills	District No. ..... Rate ..... Mills	District No. ..... Rate ..... Mills	District No. ..... Rate ..... Mills	Tax Including State Homestead ..... Mills	State Tax on Non-Homestead 22.5 Mills	SPECIAL TAXES	TOTAL TAXES		PAID	WHEN PAID: Month	Day	Year	Number of Receipt	March Settlement 1953	June Settlement 1953	Penalty	November Settlement 1953	Penalty	Collections to First Monday in January 1954	Penalty	Delinquent on First Monday in January 1954	Total Delinquent Tax and Penalty	REMARKS
		Dollars	Dollars	Dollars	Dollars	Dollars	Dollars	$ cts.	$ cts.	$ cts.	$ cts.							$ cts.	$ cts.	$ cts.	$ cts.	$ cts.	$ cts.	$ cts.	$ cts.	$ cts.	
1													1														
2													2														
3													3														
4													4														
5													5														
6													6														
7													7														
8													8														
9													9														
10													10														
11													11														
12													12														
13													13														
14													14														
15													15														
16													16														
17													17														
18													18														
19													19														
20													20														

Assessment Roll and Tax List of Real Property in the Town of Hester,

Form 3CD (52) WALSH-DATA SERVICE, MINNEAPOLIS

	IN WHOSE NAME ASSESSED	TO WHOM TRANSFERRED	DESCRIPTION OF PROPERTY: SUBDIVISION	Sec. or Lot	Town or Block	Rng.	Number of Acres of Land: Acres	Hlths	No. School District	Indicate Homestead Tax or No	Indicate Agricultural Tax or No	TRUE AND FULL VALUATIONS: LAND Exclusive of Structures and Improvements (Dollars)	BUILDINGS and Other Structures (Dollars)	MACHINERY Permanently Attached to Real Estate (Dollars)	TOTAL True and Full Value (Dollars)	ASSESSED VALUATIONS: RURAL: Homestead Up to $4,000 20% (Dollars)	RURAL: Over $4,000 and Non-Homestead 33⅓% (Dollars)	ALL OTHER: Homestead Up to $4,000 25% (Dollars)	ALL OTHER: Over $4,000 and Non-Homestead 40% (Dollars)	MACHINERY Permanently Attached to Real Estate 33⅓% (Dollars)	TOTAL ASSESSED VALUE (Dollars)	Total Assessed Values as Equalized by the Board of Review (Dollars)	FINAL EQUALIZED VALUE (Dollars)
1	U. S. of America		NE¼ of NE¼	31	142	26			C-1														
2	U. S. of America		NW¼ of NE¼																				
3	U. S. of America		SW¼ of NE¼																				
4	U. S. of America		SE¼ of NE¼																				
5																							
6	U. S. of America		NE¼ of NW¼																				
7	U. S. of America		~~NW¼ of NW¼~~ Lot 1																				
8	U. S. of America		~~SW¼ of NW¼~~ Lot 2																				
9	U. S. of America		SE¼ of NW¼																				
10																							
11	U. S. of America		NE¼ of SW¼																				
12	U. S. of America		~~NW¼ of SW¼~~ Lot 3																				
13	U. S. of America		~~SW¼ of SW¼~~ Lot 4																				
14	U. S. of America		SE¼ of SW¼																				
15																							
16	U. S. of America		NE¼ of SE¼																				
17	U. S. of America		NW¼ of SE¼																				
18	U. S. of America		~~SW¼ of SE¼~~ Lot 5																				
19	U. S. of America		~~SE¼ of SE¼~~ Lot 6																				
20																							

	SOLD FOR TAXES	VALUATIONS BY SCHOOL DISTRICTS AS EQUALIZED BY DEPARTMENT OF TAXATION: District No. ..... Rate ..... Mills (Dollars)	District No. ..... Rate ..... Mills (Dollars)	District No. ..... Rate ..... Mills (Dollars)	District No. ..... Rate ..... Mills (Dollars)	District No. ..... Rate ..... Mills (Dollars)	District No. ..... Rate ..... Mills (Dollars)	Tax including State Homestead ..... Mills ($ cts.)	State Tax on Non-Homestead ..... Mills ($ cts.)	SPECIAL TAXES ($ cts.)	TOTAL TAXES ($ cts.)		PAID	WHEN PAID: Month	Day	Year	Number of Receipt	March Settlement 1953 ($ cts.)	June Settlement 1953 ($ cts.)	Penalty ($ cts.)	November Settlement 1953 ($ cts.)	Penalty ($ cts.)	Collections to First Monday in January 1954 ($ cts.)	Penalty ($ cts.)	Delinquent on First Monday in January 1954 ($ cts.)	Total Delinquent Tax and Penalty ($ cts.)	REMARKS
1												1														
2												2														
3												3														
4												4														
5												5														
6												6														
7												7														
8												8														
9												9														
10												10														
11												11														
12												12														
13												13														
14												14														
15												15														
16												16														
17												17														
18												18														
19												19														
20												20														

Assessment Roll and Tax List of Real Property in the Town of Slater, Cass County, Minnesota, for Taxes for the Year 1952.

Form 5CD (52) MILLER-DUNN COMPANY, MINNEAPOLIS

IN WHOSE NAME ASSESSED	TO WHOM TRANSFERRED		DESCRIPTION OF PROPERTY: SUBDIVISION	Sec. or Lot	Town or Block	Rng.	Number of Acres of Land: Acres	100ths	No. School District	Indicate Homestead Tax or No	Indicate Agricultural Tax or No	TRUE AND FULL VALUATIONS: LAND Exclusive of Structures and Improvements	BUILDINGS and Other Structures	MACHINERY Permanently Attached to Real Estate	TOTAL True and Full Value	ASSESSED VALUATIONS: RURAL: Homestead Up to $4,000 20%	RURAL: Over $4,000 and Non-Homestead 33⅓%	ALL OTHER: Homestead Up to $4,000 25%	ALL OTHER: Over $4,000 and Non-Homestead 40%	MACHINERY Permanently Attached to Real Estate 33⅓%	TOTAL ASSESSED VALUE	Total Assessed Value as Equalized by the Board of Review	FINAL EQUALIZED VALUE
							Acres	100ths				Dollars	Dollars	Dollars	Dollars	Dollars	Dollars	Dollars	Dollars	Dollars	Dollars	Dollars	Dollars
U. S. of America		1	N E ¼ of N E ¼	32	142	26			C-1														
U. S. of America		2	N W ¼ of N E ¼																				
State of Minnesota		3	S W ¼ of N E ¼																				
State of Minnesota		4	S E ¼ of N E ¼																				
		5																					
U. S. of America		6	N E ¼ of N W ¼																				
U. S. of America		7	N W ¼ of N W ¼																				
State of Minnesota		8	S W ¼ of N W ¼																				
State of Minnesota		9	S E ¼ of N W ¼																				
		10																					
State of Minnesota		11	N E ¼ of S W ¼																				
State of Minnesota		12	N W ¼ of S W ¼																				
U. S. of America		13	S W ¼ of S W ¼																				
State of Minnesota		14	S E ¼ of S W ¼																				
		15																					
State of Minnesota		16	N E ¼ of S E ¼																				
State of Minnesota		17	N W ¼ of S E ¼																				
State of Minnesota		18	S W ¼ of S E ¼																				
State of Minnesota		19	S E ¼ of S E ¼																				
		20																					

	SOLD FOR TAXES	VALUATIONS BY SCHOOL DISTRICTS AS EQUALIZED BY DEPARTMENT OF TAXATION: District No. ..... Rate ..... Mills	District No. ..... Rate ..... Mills	District No. ..... Rate ..... Mills	District No. ..... Rate ..... Mills	District No. ..... Rate ..... Mills	District No. ..... Rate ..... Mills	Tax Including State Homestead ..... Mills	State Tax on Non-Homestead ..... Mills	SPECIAL TAXES	TOTAL TAXES		PAID	WHEN PAID: Month	Day	Year	Number of Receipt	March Settlement 1953	June Settlement 1953	Penalty	November Settlement 1953	Penalty	Collections to First Monday in January 1954	Penalty	Delinquent on First Monday in January 1954	Total Delinquent Tax and Penalty	REMARKS
		Dollars	Dollars	Dollars	Dollars	Dollars	Dollars	$ cts.	$ cts.	$ cts.	$ cts.							$ cts.	$ cts.	$ cts.	$ cts.	$ cts.	$ cts.	$ cts.	$ cts.	$ cts.	
1													1														
2													2														
3													3														
4													4														
5													5														
6													6														
7													7														
8													8														
9													9														
10													10														
11													11														
12													12														
13													13														
14													14														
15													15														
16													16														
17													17														
18													18														
19													19														
20													20														

Assessment Roll and Tax List of Real Property in the Town of Slater, Cass County, Minnesota, for Taxes for the Year 1952.

Form SCD (52) WILLIS-SUTTS COMPANY, MINNEAPOLIS

	IN WHOSE NAME ASSESSED	TO WHOM TRANSFERRED	DESCRIPTION OF PROPERTY: SUBDIVISION	Sec. or Lot	Town or Block	Rng.	Number of Acres of Land: Acres	100ths	No. School District	Indicate Homestead Yes or No	Indicate Agricultural Yes or No	TRUE AND FULL VALUATIONS: LAND Exclusive of Structures and Improvements (Dollars)	BUILDINGS and Other Structures (Dollars)	MACHINERY Permanently Attached to Real Estate (Dollars)	TOTAL True and Full Value (Dollars)	ASSESSED VALUATIONS: RURAL: Homestead Up to $4,000 20% (Dollars)	RURAL: Over $4,000 and Non-Homestead 33⅓% (Dollars)	ALL OTHER: Homestead Up to $4,000 25% (Dollars)	ALL OTHER: Over $4,000 and Non-Homestead 40% (Dollars)	MACHINERY Permanently Attached to Real Estate 33⅓% (Dollars)	TOTAL ASSESSED VALUE (Dollars)	Total Assessed Value as Equalized by the Board of Review (Dollars)	FINAL EQUALIZED VALUE (Dollars)
1	Immigration Land Co.		~~N ½ of N ½ of N ½~~ Lot 1	33	142	26	38	75		No		222			222		74				74		
2		U. S. of America	N W ¼ of N E ¼																				
3		U. S. of America	S W ¼ of N E ¼																				
4	Geo. D. Lupient		~~S E ¼ of N E ¼~~ Lot 2				8	25		No		80	199		279		93				93		
5																							
6		State of Minnesota	N E ¼ of N W ¼																				
7		State of Minnesota	N W ¼ of N W ¼																				
8		State of Minnesota	S W ¼ of N W ¼																				
9		State of Minnesota	S E ¼ of N W ¼																				
10																							
11		State of Minnesota	N E ¼ of S W ¼																				
12		U. S. of America	N W ¼ of S W ¼																				
13		State of Minnesota	S W ¼ of S W ¼																				
14	David H. Armanda	M. Bushaw	~~S E ¼ of S W ¼~~ Lot 4				3	0		Yes		150			150	30					30		
15																							
16			N E ¼ of S E ¼																				
17	Geo. D. Lupient		~~N W ¼ of S E ¼~~ Lot 3				26	25		No		150			150		50				50		
18			S W ¼ of S E ¼																				
19			S E ¼ of S E ¼																				
20																							
							103	25				602	199		801	30	217				247		

	SOLD FOR TAXES	VALUATIONS BY SCHOOL DISTRICTS AS EQUALIZED BY DEPARTMENT OF TAXATION: District No. ..... Rate ..... Mills (Dollars)	District No. 1 Rate 22 Mills (Dollars)	District No. ..... Rate ..... Mills (Dollars)	District No. ..... Rate ..... Mills (Dollars)	District No. ..... Rate ..... Mills (Dollars)	District No. ..... Rate ..... Mills (Dollars)	Tax including State Homestead ..... Mills ($ cts.)	State Tax on Non-Homestead 6.2 Mills ($ cts.)	SPECIAL TAXES ($ cts.)	TOTAL TAXES ($ cts.)		PAID	WHEN PAID: Month	Day	Year	Number of Receipt	March Settlement 1953 ($ cts.)	June Settlement 1953 ($ cts.)	Penalty ($ cts.)	November Settlement 1953 ($ cts.)	Penalty ($ cts.)	Collections to First Monday in January 1954 ($ cts.)	Penalty ($ cts.)	Delinquent on First Monday in January 1954 ($ cts.)	Penalty ($ cts.)	Total Delinquent Tax and Penalty ($ cts.)	REMARKS
1			74					20	40	16		20	56	1	2nd Half Paid	OCT 10	1953	13396		1028		1028					
2														2	1st Half Paid	MAY 29	1953	10425									
3														3													
4			93					25	64	22		25	86	4	2nd Half Paid	OCT 10	1953	13396		1293		1293					
5														5	1st Half Paid	MAY 29	1953	10425									
6														6													
7														7													
8														8													
9														9													
10														10													
11														11													
12														12													
13														13													
14	PAID FOR TAXES	~~H~~	30					8	48			8	28	14	PAID IN FULL	MAR 13	1953	3014		828							
15														15													
16														16													
17			50					13	78	12		13	40	17	2nd Half Paid	OCT 10	1953	13396		695		695					
18														18	1st Half Paid	MAY 29	1953	10425									
19														19													
20														20													
		~~H~~	30					68	10	50		68	60							3844		3016					
			217																								
			247																								

34 Assessment Roll and Tax List of Real Property in the Town of Walker, Cass County, Minnesota, for Taxes for the Year 1952.

Form 5CD (52) BELLE PLATE PRINTING, MINNEAPOLIS

	IN WHOSE NAME ASSESSED	TO WHOM TRANSFERRED	DESCRIPTION OF PROPERTY: SUBDIVISION	Sec. or Lot	Town or Block	Rng.	Acres	100ths	No. School District	Indicate Homestead Yes or No	Indicate Agricultural Yes or No	TRUE AND FULL VALUATIONS: LAND Exclusive of Structures and Improvements	BUILDINGS and Other Structures	MACHINERY Permanently Attached to Real Estate	TOTAL True and Full Value	ASSESSED VALUATIONS: RURAL: Homestead Up to $4,000 20%	RURAL: Over $4,000 and Non-Homestead 33⅓%	ALL OTHER: Homestead Up to $4,000 25%	ALL OTHER: Over $4,000 and Non-Homestead 40%	MACHINERY Permanently Attached to Real Estate 33⅓%	TOTAL ASSESSED VALUE	Total Assessed Value as Equalized by the Board of Review	FINAL EQUALIZED VALUE
												Dollars	Dollars	Dollars	Dollars	Dollars	Dollars	Dollars	Dollars	Dollars	Dollars	Dollars	Dollars
1	Geo. Backstrom		NE¼ of NE¼	34	142	26	40	C-1		Yes		200	110		310	62					62		
2	~~Victor Tanth~~ Andrew & Ruth Olsen		Lot 3 Block 1 SW¼ of NE¼				38.25			"		210	100		310	62					62		
3	~~Foster H. & Adeline G. Fox~~ Edythe B. Anderson	Assd to Supervisor	Lot 4 Block 1 SW¼ of NE¼				31.17					150	200		350	70					70		
4	John E. Vale		SE¼ of NE¼ Less Rdy				36.42			No		180	90		270			90			90		
5	Norman O. & Margaret Engebretson		East ~~Minnesota~~ of Lot 5				3.125			Yes	✓	60			60	12					12		
6	~~Augusta M. & George E. Daly~~ ~~Land Amanda Brown~~ Georgiana & William Ralph		NE¼ of NW¼ Lot 2 Less Rdy				30.41			Yes No		180	450 351 cabins		981	126	117				243		
7	Adolph L. Tanth		E½ of Lot 1 Less Rdy				17.28			No		180	120		300		100				100		
8	~~Harold S. & Leah C. Tanth~~		W½ of Lot 1 Less Rdy				17.84			Yes No		180	240 825 cabins		1245	84	275				359		
9	~~Norman O. & Margaret Engebretson~~ ~~Augusta M. & George E. Daly~~		~~Lots 1 and 2 of Block 2 Rosedale Park~~ ~~Lots 3 and 4 of Block 2 Rosedale Park~~ ~~Lots 1 and 2 of Block 3 Rosedale Park~~ ~~Lots 3 and 4 of Block 3 Rosedale Park~~				3.117			Yes	✓	50	200		250	50					50		
10	Wm. E. & W. E. Rossetter		Lot 5 of Block 2 Rosedale Park				.75			No		50	76		126		42				42		
11	James E. & Alvina E. Sharp		175' of Lot 5 Along adjacent to Lot 24 NE¼ of SW¼ Block 2 Lakeside Park				.75			Yes		50	500		550	110					110		
12	~~Robert W. & Lydia M. Jones & Augustus & Clemon M. & Valdena G. Georgia~~		NW¼ of SW¼ Part of Lot 5				.56			Yes		56			56		17				17		
13			SW¼ of SW¼																				
14			SE¼ of SW¼																				
15	~~Augusta M. & George E. Daly~~		75' x 140' approx. x 28' x 70' ~~of the West~~ of Lot 5				.25			Yes		50	50		100	20					20		
16	H. Sochain ½ & Thea M. Klemann ½		NE¼ of SE¼				40			No		216			216		72				72		
17	" "		NW¼ of SE¼				40			"		225			225		75				75		
18	Fred A. & Beatrice Green		SW¼ of SE¼				40			Yes		260			260	52					52		
19	" "		SE¼ of SE¼				40			"		200			200	40					40		
20																							
							375.54					2492	3312		5804	688	788				1476		

	SOLD FOR TAXES	VALUATIONS BY SCHOOL DISTRICTS AS EQUALIZED BY DEPARTMENT OF TAXATION: District No. ..... Rate ..... Mills	District No. ..... Rate ..... Mills	District No. ..... Rate ..... Mills	District No. ..... Rate ..... Mills	District No. ..... Rate ..... Mills	District No. ..... Rate ..... Mills	Tax Including State Homestead ..... Mills	State Tax on Non-Homestead 22.16 Mills	SPECIAL TAXES	TOTAL TAXES		PAID	WHEN PAID	Number of Receipt	March Settlement 1953	June Settlement 1953	Penalty	November Settlement 1953	Penalty	Collections to First Monday in January 1954	Penalty	Delinquent on First Monday in January 1954	Total Delinquent Tax and Penalty	REMARKS
		Dollars	Dollars	Dollars	Dollars	Dollars	Dollars	$ cts.	$ cts.	$ cts.	$ cts.			Month Day Year		$ cts.	$ cts.	$ cts.	$ cts.	$ cts.	$ cts.	$ cts.	$ cts.	$ cts.	
1		462						17.10			17.10	1	2nd Half Paid 1st Half Paid	OCT 2 1953 MAY 29 1953	13904 12621		8.55		8.55						
2		462						17.10			17.10	2	PAID IN FULL	JUL 21 1953	14236				17.10						paid in full 1954
3		470						19.30			19.30	3	PAID IN FULL	MAY 9 1953	5760		19.30								
4	SOLD FOR TAXES	90						24.82	20		25.02	4											25.02		
5		412						3.30			3.30	5	PAID IN FULL	MAY 29 1953	7339		3.30								
6	SOLD FOR TAXES			126 117				73.08	26		73.34	6	PAID IN FULL	MAR 13 1953	3015		73.34								
7		100						27.58	22		27.80	7	PAID IN FULL	MAY 29 1953	10426		27.80								
8				84 275				107.98	62		108.60	8	PAID IN FULL	MAY 29 1953	10428		108.60								
9		450						13.78			13.78	9	PAID IN FULL	MAY 29 1953	7339		13.78								
10		42						11.58	10		11.68	10	PAID IN FULL	MAY 29 1953	7437		11.68								
11	SOLD FOR TAXES	110						30.34			30.34	11	1st Half Paid	APR 14 1953	2777		15.17						15.17	16.69	
12		17						4.68	.04		4.72	12	PAID IN FULL	MAY 9 1953	5461		4.72								
13												13													
14												14													
15		420						5.52			5.52	15	PAID IN FULL	MAY 29 1953	7339		5.52								
16		72						19.86	.16		20.02	16	2nd Half Paid 1st Half Paid	OCT 31 1953 MAY 29 1953	14239		10.01		10.01						
17		75						20.68	.18		20.86	17	2nd Half Paid 1st Half Paid	OCT 31 1953 MAY 29 1953	15115		10.43		10.43						
18	SOLD FOR TAXES	52						14.34			14.34	18											14.34		
19	SOLD FOR TAXES	40						11.04			11.04	19											11.04		
20												20													
		4478 396 874		210 397 607	= 607 + 788 1476			18106 241.02 4408	178		42386						31.200		4609				6557		

PARKSIDE PARK

Assessment Roll and Tax List of Real Property in the Town of Platter,

Form 5CD (52) WILLIAM-BATES BINDERY, MINNEAPOLIS

In Whose Name Assessed	To Whom Transferred	Description of Property: Subdivision	Sec. or Lot	Town or Block	Rng.	Number of Acres of Land: Acres	100ths	No. School District	Indicate Homestead Yes or No	Indicate Agricultural Yes or No	True and Full Valuations: Land Exclusive of Structures and Improvements	Buildings and Other Structures	Machinery Permanently Attached to Real Estate	Total True and Full Value	Assessed Valuations: Rural: Homestead Up to $4,000 20%	Rural: Over $4,000 and Non-Homestead 33⅓%	All Other: Homestead Up to $4,000 25%	All Other: Over $4,000 and Non-Homestead 40%	Machinery Permanently Attached to Real Estate 33⅓%	Total Assessed Value	Total Assessed Value as Equalized by the Board of Review	Final Equalized Value
						Acres	100ths				Dollars	Dollars	Dollars	Dollars	Dollars	Dollars	Dollars	Dollars	Dollars	Dollars	Dollars	Dollars
Emma M. & Walter A. Frank		1 NE¼ of NE¼	35	142	26	40		C-1		Yes	230			230	46					46		
" "		2 NW¼ of NE¼				40				"	200			200	40					40		
" "		3 SW¼ of NE¼				40				"	200			200	40					40		
" "		4 SE¼ of NE¼				40				"	220	175		395	79					79		
Phoebe Swenson		5 E½ of NE¼ of NW¼				20				"	100	50		150	30					30		
U. S. of America		6 W½ of NE¼ of NW¼																				
U. S. of America		7 NW¼ of NW¼																				
U. S. of America		8 SW¼ of NW¼ less Rly.																				
U. S. of America		9 SE¼ of NW¼																				
		10																				
State of Minnesota		11 NE¼ of SW¼ less Rly.																				
John H. & Elmer M. Johnson		12 NW¼ of SW¼				40				Yes	200	225		425	85					85		
A. H. De Groff		13 SW¼ of SW¼				40				Yes	250	475		725	145					145		
" "		14 SE¼ of SW¼				40				"	200			200	40					40		
		15																				
Emma M. & Walter A. Frank		16 NE¼ of SE¼				40				Yes	200			200	40					40		
" "		17 NW¼ of SE¼ less Rly.				39.92				"	195			195	39					39		
Eugene Siegel		18 SW¼ of SE¼ lying N of Rly.				17.40				"	100	150		250	50					50		
Lus Sundickson		19 SE¼ of SE¼ less cemetery				35				No	185	100		285		95				95		
Rev. Mary Stawsky		20 all that part of SW¼ of SE¼ lying W'ly of Rly.				18.45				Yes	100	150		250	50					50		
						450.77					2380	1325		3705	684	95				779		

Sold for Taxes	Valuations by School Districts as Equalized by Department of Taxation: District No. ..... Rate ..... Mills	District No. ..... Rate ..... Mills	District No. ..... Rate ..... Mills	District No. ..... Rate ..... Mills	District No. ..... Rate ..... Mills	District No. ..... Rate ..... Mills	Tax including State Homestead ..... Mills	State Tax on Non-Homestead 22.6 Mills	Special Taxes	Total Taxes		Paid	When Paid: Month Day Year	Number of Receipt	March Settlement 1953	June Settlement 1953	Penalty	November Settlement 1953	Penalty	Collections to First Monday in January 1954	Penalty	Delinquent on First Monday in January 1954	Total Delinquent Tax and Penalty	Remarks
	Dollars	Dollars	Dollars	Dollars	Dollars	Dollars	$ cts.	$ cts.	$ cts.	$ cts.					$ cts.	$ cts.	$ cts.	$ cts.	$ cts.	$ cts.	$ cts.	$ cts.	$ cts.	
1 SOLD FOR TAXES	46						12.68			12.68	1											12.68		
2 SOLD FOR TAXES	40						11.04			11.04	2											11.04		
3 SOLD FOR TAXES	40						11.04			11.04	3											11.04		
4 SOLD FOR TAXES	79						21.78			21.78	4											21.78		
5	30						8.28			8.28	5	2nd Half Paid 1st Half Paid	OCT 31 1953 MAY 29 1953	14327 12736		4.14		4.14						
6											6													
7											7													
8											8													
9											9													
10											10													
11											11													
12	85						23.44			23.44	12	2nd Half Paid 1st Half Paid	OCT 2 1953 MAY 29 1953	13983 12129		11.72		11.72						
13 SOLD FOR TAXES	145						39.98			39.98	13											39.98		
14 SOLD FOR TAXES	40						11.04			11.04	14											11.04		
15											15													
16 SOLD FOR TAXES	40						11.04			11.04	16											11.04		
17 SOLD FOR TAXES	39						10.76			10.76	17											10.76		
18	50						13.78			13.78	18	PAID IN FULL	MAY 27 1953	8449		13.78								
19	95						26.20	22		26.42	19	PAID IN FULL	JUL 21 1953	11237				26.42	40					
20	50						13.78			13.78	20	PAID IN FULL	APR 29 1953	9775		13.78								
	644 95 779						214.84	22		215.06						43.42		42.98				129.36		

Assessment Roll and Tax List of Real Property in the Town of Walter,

Form 5CD (52) MILLER-DAVIS COMPANY, MINNEAPOLIS

	In whose name assessed	To whom transferred	Description of property: Subdivision	Sec. or Lot	Town or Block	Rng.	Number of Acres of Land: Acres	100ths	No. School District	Indicate Homestead Yes or No	Indicate Agricultural Yes or No	True and Full Valuations: Land Exclusive of Structures and Improvements (Dollars)	Buildings and Other Structures (Dollars)	Machinery Permanently Attached to Real Estate (Dollars)	Total True and Full Value (Dollars)	Assessed Valuations: Rural: Homestead Up to $4,000 20% (Dollars)	Rural: Over $4,000 and Non-Homestead 33⅓% (Dollars)	All Other: Homestead Up to $4,000 25% (Dollars)	All Other: Over $4,000 and Non-Homestead 40% (Dollars)	Machinery Permanently Attached to Real Estate 33⅓% (Dollars)	Total Assessed Value (Dollars)	Total Assessed Value as Equalized by the Board of Review (Dollars)	Final Equalized Value (Dollars)
1	State of Minnesota		NE¼ of NE¼	36	142	26			C-1														
2	State of Minnesota		NW¼ of NE¼																				
3	State of Minnesota		SW¼ of NE¼																				
4	State of Minnesota		SE¼ of NE¼																				
5																							
6	Walter & Kathryn Andrews		NE¼ of NW¼				40			Yes		200			200	40					40		
7	" "		NW¼ of NW¼				40			"		200	1275		1475	295					295		
8	Walter C. & Kathryn A. Andrews		SW¼ of NW¼				40			"		200			200	40					40		
9	State of Minnesota		SE¼ of NW¼																				
10																							
11	State of Minnesota		NE¼ of SW¼																				
12	Henry Frank		NW¼ of SW¼				40			Yes		200	350		550	110					110		
13	Chas. A. Graham		SW¼ of SW¼				40			No		315			315		106				106		
14	State of Minnesota		SE¼ of SW¼																				
15																							
16	State of Minnesota		NE¼ of SE¼ Lot 1																				
17	State of Minnesota		NW¼ of SE¼																				
18	State of Minnesota		SW¼ of SE¼																				
19	William Brown		SE¼ of SE¼				40			Yes		200			200	40					40		
20																							
							240					1315	1625		2940	535	106				631		

	Sold for taxes	Valuations by school districts as equalized by department of taxation: District No. ..... Rate ..... Mills	District No. 1 Rate 26 Mills	District No. ..... Rate ..... Mills	District No. ..... Rate ..... Mills	District No. ..... Rate ..... Mills	District No. ..... Rate ..... Mills	Tax including state homestead ..... Mills	State tax on non-homestead 26 Mills	Special taxes	Total taxes	Paid	When paid: Month Day Year	Number of receipt	March settlement 1953	June settlement 1953	Penalty	November settlement 1953	Penalty	Collections to first Monday in January 1954	Penalty	Delinquent on first Monday in January 1954	Total delinquent tax and penalty	Remarks
1																								
2																								
3																								
4																								
5																								
6		#40						11.04			11.04	PAID IN FULL	SEP 10 1953											
7		#295						81.36			81.36	PAID IN FULL	SEP 10 1953	75042				10.34	3.10					
8		#40						11.04			11.04	PAID IN FULL	SEP 10 1953											
9																								
10																								
11																								
12		#110						30.34			30.34	PAID IN FULL	MAY 9 1953	5764		30.34								
13		106						29.24	24		29.48	PAID IN FULL	MAY 25 1953	6620		29.48								
14																								
15																								
16																								
17																								
18																								
19		#40						11.04			11.04	PAID IN FULL	MAY 28 1953	7228		11.04								
20																								
		#535 106 631						174.06	24		174.30					20.28		103.44						

Assessment Roll and Tax List of Real Property in the ..... of .....

Cass County, Minnesota, for Taxes for the Year 1952.

Form 8CD (32) WILLIS-EVE PRINTING, MINNEAPOLIS

IN WHOSE NAME ASSESSED	TO WHOM TRANSFERRED		DESCRIPTION OF PROPERTY: SUBDIVISION	Sec. or Lot	Town or Block	Rng.	Number of Acres of Land: Acres	Tenths	Sec. School District	Indicate Homestead Yes or No	Indicate Agricultural Yes or No	TRUE AND FULL VALUATIONS: LAND Exclusive of Structures and Improvements (Dollars)	BUILDINGS and Other Structures (Dollars)	MACHINERY Permanently Attached to Real Estate (Dollars)	TOTAL True and Full Value (Dollars)	RURAL: Homestead Up to $4,000 20% (Dollars)	Over and Homestead 33⅓ (Doll
		1	N E ¼ of N E ¼														
		2	N W ¼ of N E ¼														
		3	S W ¼ of N E ¼														
		4	S E ¼ of N E ¼														
		5															
		6	N E ¼ of N W ¼														
		7	N W ¼ of N W ¼														
		8	S W ¼ of N W ¼														
		9	S E ¼ of N W ¼														
		10															
		11	N E ¼ of S W ¼														
		12	N W ¼ of S W ¼														
		13	S W ¼ of S W ¼														
		14	S E ¼ of S W ¼														
		15															
		16	N E ¼ of S E ¼														
		17	N W ¼ of S E ¼														
		18	S W ¼ of S E ¼														
		19	S E ¼ of S E ¼														
		20															

LOCATION: District No.	District No.	Tax including State Homestead ..... Mills	State Tax on Non-Homestead ..... Mills	SPECIAL TAXES	TOTAL TAXES		PAID	WHEN PAID: Month	Day	Year	Number of Receipt	March Settlement 1953	June Settlement 1953	Penalty	November Settlement 1953	Penalty	Collections to First Monday in January 1954	Penalty	Delinquent on First Monday in January 1954	Total Delinquent Tax and Penalty	REMARKS
Dollars	Dollars	$ cts.	$ cts.	$ cts.	$ cts.							$ cts.	$ cts.	$ cts.	$ cts.	$ cts.	$ cts.	$ cts.	$ cts.	$ cts.	
						1															
						2															
						3															
						4															
						5															
						6															
						7															
						8															
						9															
						10															
						11															
						12															
						13															
						14															
						15															
						16															
						17															
						18															
						19															
						20															

PAGES 37 THRU 42 BLANK

Assessment Roll and Tax List of Real Property in the Town of Shaters, Cass County, Minnesota, for Taxes for the Year 1952.

LAKESIDE PARK

No.	Assessed in Name of (Sec. 3C (2))	Assessed in Name of (Sec. 3C (2))	Name in whose name assessed	To whom transferred	Description of property: Subdivision	Sec. or Lot	Town or Block	Rng.	Number of Acres of Land: Acres	Number of Acres of Land: Units	No. School District	Indicate Homestead Tax Year	Indicate Application for Tax Year	True and Full Valuations: Land Exclusive of Structures and Improvements	Buildings and Other Structures	Machinery Permanently Attached to Real Estate	Total True and Full Value	Assessed Valuations: Rural: Homestead Up to $4,000 20%	Rural: Over $4,000 and Non-Homestead 33⅓%	All Other: Homestead Up to $4,000 25%	All Other: Over $4,000 and Non-Homestead 40%	Machinery Permanently Attached to Real Estate 33⅓%	Total Assessed Value	Total Assessed Value as Equalized by the Board of Review	Final Equalized Value
					Lakeside Park Lot 6 & Part of Lot 5 Blk 34-142-26																				
1			Walter G. & Josephine M. Erickson			1	1				C1	No		51			51		17				17		
2			" " "			2						"		51			51		17				17		
3			" " "			3						"		51			51		17				17		
4			Erick N. & Gunhild A. Anderson			4						"		51			51		17				17		
5			" "			5						"		50	352		402		134				134		
6			~~Oscar G. & Florence A. Edwards~~			6						"		50	352		402		134				134		
7			~~Walter S. & Margaret L. King~~ " " " "			7						"		50	352		402		134				134		
8			Benjamin Magnuson			8						Yes		50	1000		1050	210					210		
9			" "			9						"		50			50	10					10		
10			" "			10						"		50	50		100	20					20		
11			A. E. & Letha Peterson			11						Yes		50	565		615	123					123		
12			" "			12						"		50			50	10					10		
13			" "			13						"		50			50	10					10		
14			Roy A. & Mildred R. Ahlstom			14						Yes		40			40	8					8		
15			" "			15						"		40	100		140	28					28		
16			" "			16						"		50	50		100	20					20		
17																									
18																									
19																									
20														760	2921		3605	439	470				909		

Valuations by School Districts as Equalized by Department of Taxation: District No. ..... Rate ..... Mills; District No. ..... Rate ..... Mills; District No. ..... Rate ..... Mills; District No. ..... Rate ..... Mills; District No. ..... Rate ..... Mills; District No. ..... Rate ..... Mills (Dollars)

No.	Sold for Taxes	Tax including State Homestead ..... Mills	State Tax on Non-Homestead 22.6 Mills	Special Taxes	Total Taxes	Paid	When Paid: Month Day Year	Number of Receipt	March Settlement 1953	June Settlement 1953	Penalty	November Settlement 1953	Penalty	Collections to First Monday in January 1954	Penalty	Delinquent on First Monday in January 1954	Total Delinquent Tax and Penalty	Remarks
1		17	512	.04	516	1 PAID IN FULL	MAY 29 1953	10239		15.48								
2		17	512	.04	516	2 PAID IN FULL	MAY 29 1953											
3		17	512	.04	516	3 PAID IN FULL	MAY 29 1953											
4	Abate .55835	11	332	.02	332	4 Balance Paid Part Paid	OCT 31 1953	6658		20.00		10.20						1.84 Abated
		~~54~~	~~54~~	~~.04~~	~~54~~		MAY 29 1953	1220										13.62 "
		89	2676	2.00	2676	Balance Paid Part Paid	OCT 31 1953											
5	" .55835	~~54~~	~~54~~	~~.30~~	~~4060~~		MAY 29 1953											
6		~~67~~	2016	~~.14~~	2030	1st Half Paid	JUN 8 1953	7807				20.30						20.30 Abated
	Abate .55836	~~134~~	~~4030~~	~~.30~~	~~4060~~													
7		~~67~~	2016	~~.14~~	2030	1st Half Paid	JUN 8 1953					20.30						20.30 Abated
	" .55836	~~134~~	~~4030~~	~~.30~~	~~4060~~													
8		210	6316		6316	8 PAID IN FULL	MAY 29 1953	9976		63.16								
9		10	300		300	9 PAID IN FULL	MAY 29 1953			3.00								
10		20	602		602	10 PAID IN FULL	MAY 29 1953			6.02								
11		123	3700		3700	11 PAID IN FULL	MAY 29 1953											
12		10	300		300	12 PAID IN FULL	MAY 29 1953	10434		43.00								
13		10	300		300	13 PAID IN FULL	MAY 29 1953											
14	SOLD FOR TAXES	8	240		240	14 PAID IN FULL	OCT 21 1953											
15	SOLD FOR TAXES	28	842		842	15 PAID IN FULL	OCT 21 1953	13897				16.84	.54					
16	SOLD FOR TAXES	20	602		602	16 PAID IN FULL	OCT 21 1953											
17						17												
18						18												
19						19												
20						20												
		489	27340	1.06	27446					150.66		67.74						56.06
		420																
		909																

Assessment Roll and Tax List of Real Property in the Town of Walker, Cass County, Minnesota, for Taxes for the Year 1952.

Form SC (52) 50,000-10-52 Printed, Minneapolis

LAKESIDE PARK

	In Whose Name Assessed	To Whom Transferred	Description of Property: Subdivision	Sec. or Lot	Town or Block	Rng.	Number of Acres of Land: Acres	100ths	No. School District	Indicate Homestead Tax or No	Indicate Applicant Tax or No	True and Full Valuations: Land Exclusive of Structures and Improvements	Buildings and Other Structures	Machinery Permanently Attached to Real Estate	Total True and Full Value	Assessed Valuations: Rural: Homestead Up to $4,000 20%	Rural: Over $4,000 and Non-Homestead 33⅓%	All Other: Homestead Up to $4,000 25%	All Other: Over $4,000 and Non-Homestead 40%	Machinery Permanently Attached to Real Estate 33⅓%	Total Assessed Value	Total Assessed Value as Equalized by the Board of Review	Final Equalized Value
							Acres	100ths				Dollars	Dollars	Dollars	Dollars	Dollars	Dollars	Dollars	Dollars	Dollars	Dollars	Dollars	Dollars
1	Robert A. & Myrtle A. Kasper	" "	Lakeside Park		12					Yes		50	50		100	20					20		
2	" "	" "			2					"		50			50	10					10		
3	" "	" "			3					"		50			50	10					10		
4	" "	" "			4					"		50	450		500	100					100		
5	H. A. & Kasper				5					Yes		50			50	10					10		
6	" "	" "			6					"		50	650		700	140					140		
7	" "	" "			7					"		50			50	10					10		
8	" "	" "			8					"		50			50	10					10		
9	" "	" "			9					"		50			50	10					10		
10	" "	" "			10					"		50			50	10					10		
11	Philip M. & Annette M. Jaglien				11					No		51			51		17				17		
12	Philip M. & Jaglien				12					"		50	499		549		183				183		
13	" "	" "			13					"		51			51		17				17		
14	Earle F. & Elsa A. Speck				14					Yes		50			50	10					10		
15	"	"			15					"		50	540		590	118					118		
16	"	"			16					"		50			50	10					10		
17	Rose Nicklason				17					No		51			51		17				17		
18	" "	" "			18					No		50	76		126		42				42		
19	" "	" "			19					No		51			51		17				17		
20	" "	" "			20					No		51			51		17				17		
												1005	2265		3270	468	310				778		

	Sold for Taxes	Valuations by School Districts as Equalized by Department of Taxation: District No. ..... Rate ..... Mills	District No. ..... Rate ..... Mills	District No. ..... Rate ..... Mills	District No. ..... Rate ..... Mills	District No. ..... Rate ..... Mills	District No. ..... Rate ..... Mills	Tax Including State Homestead ..... Mills	State Tax on Non-Homestead 27 Mills	Special Taxes	Total Taxes		Paid	When Paid	Number of Receipt	March Settlement 1953	June Settlement 1953	Penalty	November Settlement 1953	Penalty	Collections to First Monday in January 1954	Penalty	Delinquent on First Monday in January 1954	Total Delinquent Tax and Penalty	Remarks
		Dollars	Dollars	Dollars	Dollars	Dollars	Dollars	$ cts.	$ cts.	$ cts.	$ cts.			Month Day Year		$ cts.	$ cts.	$ cts.	$ cts.	$ cts.	$ cts.	$ cts.	$ cts.		
1				4 20				602			602	1	PAID IN FULL	MAY 29 1953											
2				4 10				300			300	2	PAID IN FULL	MAY 29 1953	0738		42 10								
3				4 10				300			300	3	PAID IN FULL	MAY 29 1953											
4				4 100				3008			3008	4	PAID IN FULL	MAY 29 1953											
5				4 10				300			300	5	2nd Half Paid	OCT 1 1953											
6				4 140				4210			4210	6	1st Half Paid	MAY 29 1953											
7				4 10				300			300	7	1st Half Paid	MAY 29 1953	14436		285 55		285 55						
8				4 10				300			300	8	2nd Half Paid	OCT 1 1953	3250										
9				4 10				300			300	9	2nd Half Paid	OCT 1 1953											
10				4 10				300			300	10	2nd Half Paid	OCT 1 1953											
11				17				512	.04		516	11	2nd Half Paid 1st Half Paid	OCT 31 1953 MAY 29 1953	5217										
12				183				5504	42		5546	12	2nd Half Paid 1st Half Paid	OCT 31 1953 MAY 29 1953	10131		328 17		328 17						
13				17				512	.04		516	13	2nd Half Paid 1st Half Paid	OCT 31 1953 MAY 29 1953											
14				4 10				300			300	14	PAID IN FULL	MAY 28 1953											
15				4 118				3550			3550	15	PAID IN FULL	MAY 28 1953	6485		35 50								
16				4 10				300			300	16	PAID IN FULL	MAY 28 1953			3 00								
17				17				512	.04		516	17	PAID IN FULL	MAY 29 1953											
18				42				1264	.10		1274	18	PAID IN FULL	MAY 29 1953	0482		28 22								
19				17				512	.04		516	19	PAID IN FULL	MAY 29 1953											
20				17				512	.04		516	20	PAID IN FULL	MAY 29 1953											
				4 168 310 778				23398	72		23470						173 26		61 44						

Assessment Roll and Tax List of Real Property in the Town of Walker,

LAKESIDE PARK

Form SC (52) VALLEY-DAVIS COMPANY, MINNEAPOLIS

	IN WHOSE NAME ASSESSED	TO WHOM TRANSFERRED		DESCRIPTION OF PROPERTY: SUBDIVISION	Sec. or Lot	Town or Block	Rng.	Number of Acres of Land: Acres	1000ths	Sch. School District	Indicate Homestead Tax or No	Indicate Agricultural Tax or No	TRUE AND FULL VALUATIONS: LAND Exclusive of Structures and Improvements	BUILDINGS and Other Structures	MACHINERY Permanently Attached to Real Estate	TOTAL True and Full Value	ASSESSED VALUATIONS: RURAL: Homestead Up to $4,000 20%	RURAL: Other $4,000 and Non-Homestead 33⅓%	ALL OTHER: Homestead Up to $4,000 25%	ALL OTHER: Other $4,000 and Non-Homestead 40%	MACHINERY Permanently Attached to Real Estate 33⅓%	TOTAL ASSESSED VALUE	Total Assessed Value as Equalized by the Board of Review	FINAL EQUALIZED VALUE
													Dollars	Dollars	Dollars	Dollars	Dollars	Dollars	Dollars	Dollars	Dollars	Dollars	Dollars	Dollars
1	Aug. L. Erickson			Lakside Park	21	2				B-1	No		73	260		333		111				111		
2	"	"			22						"		51			51		17				17		
3	Thos. Horton				23						"		50	151		201		67				67		
4	Thos. & Laura E. Horton				24						"		51			51		17				17		
5	" "			S 25 ft	25						"		24			24		8				8		
6	Fred & Tresa M. Schweiger			Bal	25						Yes		25			25	5					5		
7	" "				26						"		50	840		890	178					178		
8	" "				27						"		50			50	10					10		
9	" "				28						"		50			50	10					10		
10	" "				29						"		50			50	10					10		
11																								
12																								
13																								
14																								
15																								
16																								
17																								
18																								
19																								
20													474	1251		1725	213	520				1433		

	SOLD FOR TAXES	VALUATIONS BY SCHOOL DISTRICTS AS EQUALIZED BY DEPARTMENT OF TAXATION: District No. ..... Rate ..... Mills	District No. ..... Rate ..... Mills	District No. ..... Rate ..... Mills	District No. ..... Rate ..... Mills	District No. ..... Rate ..... Mills	District No. ..... Rate ..... Mills	Tax including State Homestead .....Mills	State Tax on Non-Homestead 22.0 Mills	SPECIAL TAXES	TOTAL TAXES		PAID	WHEN PAID: Month Day Year	Number of Receipt	March Settlement 1953	June Settlement 1953	Penalty	November Settlement 1953	Penalty	Collections to First Monday in January 1954	Penalty	Delinquent on First Monday in January 1954	Total Delinquent Tax and Penalty	REMARKS
		Dollars	Dollars	Dollars	Dollars	Dollars	Dollars	$ cts.	$ cts.	$ cts.	$ cts.					$ cts.	$ cts.	$ cts.	$ cts.	$ cts.	$ cts.	$ cts.	$ cts.	$ cts.	
1					111			3334	26		3364	1	PAID IN FULL	FEB 2 1 1953	4322	3364									
2					17			512	04		516	2	PAID IN FULL	FEB 2 1 1953	4322	516									
3					67			2016	16		2032	3	2nd Half Paid 1st Half Paid	OCT 31 1953 MAY 29 1953	15219										
4					17			512	04		516	4	2nd Half Paid 1st Half Paid	OCT 31 1953 MAY 29 1953	10440		13195		13195						
5					8			240	02		242	5	2nd Half Paid 1st Half Paid	OCT 31 1953 MAY 29 1953											
6				4 5				150			150	6	2nd Half Paid 1st Half Paid	OCT 31 1953 MAY 29 1953											
7				4 178				5354			5354	7	2nd Half Paid 1st Half Paid	OCT 31 1953 MAY 29 1953											
8				4 10				300			300	8	2nd Half Paid 1st Half Paid	OCT 31 1953 MAY 29 1953	15219 10437		3202		3202						
9				4 10				300			300	9	2nd Half Paid 1st Half Paid	OCT 31 1953 MAY 29 1953											
10				4 10				300			300	10	2nd Half Paid 1st Half Paid	OCT 31 1953 MAY 29 1953											
11												11													
12												12													
13												13													
14												14													
15												15													
16												16													
17												17													
18												18													
19												19													
20				4 213 320 433				13022	52		13074	20				3886	4597		4597						

LAKESIDE PARK

Form SC (52) WILDE-RUTE BINDER, MINNEAPOLIS

Slaton Township
Division of Outlot "B"
Lakeside Park

IN WHOSE NAME ASSESSED	TO WHOM TRANSFERRED	DESCRIPTION OF PROPERTY (Section, Town, Range, Block, Lot, Subdivision, Acres, Street, Number of Feet, Number of Stories, Number of Rooms, Number of Dwelling Units, Number of Families, Number of Apartments, Number of Stores, Number of Other Structures)	TRUE AND FULL VALUATIONS: Land	Buildings and Other Structures	Machinery Permanently Attached to Real Estate	Total True and Full Value	ASSESSED VALUATIONS: ALL OTHER (Homestead No. $4,000 25%)	ALL OTHER (Over $4,000 and Non-Homestead 40%)	MACHINERY Permanently Attached to Real Estate 33⅓%	TOTAL ASSESSED VALUE	Total Assessed Value as Equalized by the Board of Review	FINAL EQUALIZED VALUE
			Dollars	Dollars	Dollars	Dollars	Dollars	Dollars	Dollars	Dollars	Dollars	Dollars
Delbert H & Maxine L. Bridge											173	
Henry F. Boos											3	
Benjamin Magnuson											2	
A.G. & Lelah Peterson											2	
~~Robert H & Myrtle Kasper~~											4	
H. A. W. Kasper											4	
" "											4	
P. M. Spaglien											4	
Earl F & Elsa A. Speck											2	
Rose Nickelson											2	
A. G. Erickson											2	
		Grand Totals	199 / 24,697	499 / 33,120	496 / 4,934	1,194 / 57,751	416 / 5,544	157 / 1,434		1,727 / 11,558		

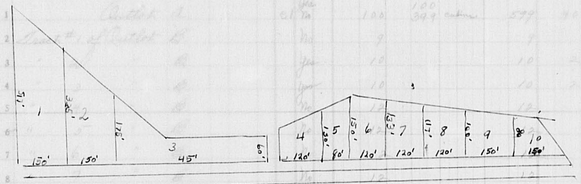

Lot 1: Henry F. Boos
2: Benjamin Magnuson
3: A. G. & Lelah Peterson
4: Robert H & Myrtle Kasper
5: H. A. W. Kasper
Lot 6: H. A. W. Kasper
7: P. M. Spaglien
8: Earl & Elsa Speck
9: Rose Nickelson
10: A. G. Erickson

SOLD FOR TAXES	VALUATIONS BY SCHOOL DISTRICTS AS EQUALIZED BY DEPARTMENT OF TAXATION: District No. ..... Rate ..... Mills	District No. ..... Rate ..... Mills	District No. ..... Rate ..... Mills	District No. ..... Rate ..... Mills	District No. ..... Rate ..... Mills	District No. ..... Rate ..... Mills	Tax including State Homestead ..... Mills	State Tax on Non-Homestead 22.6 Mills	SPECIAL TAXES	TOTAL TAXES	PAID	WHEN PAID (Month Day Year)	Number of Receipt	March Settlement 1953	June Settlement 1953	Penalty	November Settlement 1953	Penalty	Collections to First Monday in January 1954	Penalty	Delinquent on First Monday in January 1954	Penalty	Total Delinquent Tax and Penalty	REMARKS
	Dollars	Dollars	Dollars	Dollars	Dollars	Dollars	$ cts.	$ cts.	$ cts.	$ cts.				$ cts.	$ cts.	$ cts.	$ cts.	$ cts.	$ cts.	$ cts.	$ cts.	$ cts.	$ cts.	
1				#40 / 133			52.04	30		52.34	PAID IN FULL	MAY 9 1953	5462		52.34									
2				3			90	-		90	PAID IN FULL	MAY 4 1953	5116		90									
3				#2			60			60	PAID IN FULL	MAY 29 1953	9996		60									
4				#2			60			60	PAID IN FULL	MAY 29 1953	10424		60									
5				4			1.20	-		1.20	PAID IN FULL	MAY 29 1953	10438		1.20									
6				4			1.20	-		1.20	[illegible]	OCT 1 1953 / MAY 29 1953	14436		1.20		1.20							
7				4			1.20	-		1.20	[illegible]	OCT 1 1953 / MAY 29 1953	13250											
8				4			1.20	-		1.20	Damage Paid Part Paid	OCT 31 1953 / MAY 29 1953	15217 / 10442		60		5.97							
9				#2			60			60	PAID IN FULL	MAY 28 1953	6485		60									
10				2			60	-		60	PAID IN FULL	MAY 29 1953	14438		60									
11				2			60	-		60	PAID IN FULL	FEB 28 1953	4322	60										
12																								
13																								
14																								
15																								
16				#46																				
17				156			60.74	30		61.04														
18				202																				
19																								
20														60	58.65		1.79							

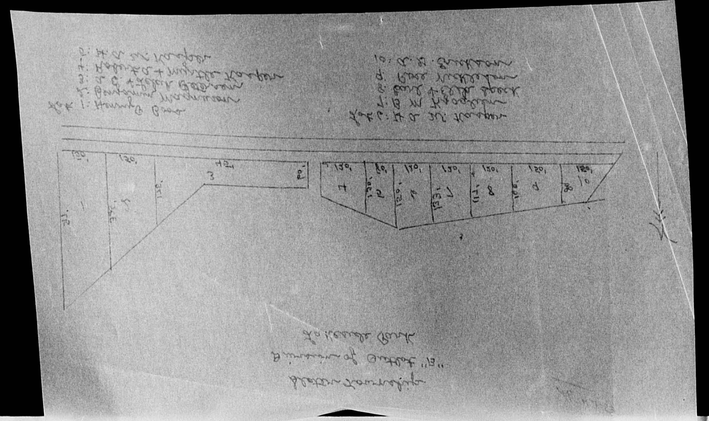

Assessment Roll and Tax List of Real Property in the Town of Platter,

Cass County, Minnesota, for Taxes for the Year 1952.

LAKESIDE PARK

Form SC (52) WILLIS-DAVIS CORPORATION, MINNEAPOLIS

	IN WHOSE NAME ASSESSED	TO WHOM TRANSFERRED	DESCRIPTION OF PROPERTY: SUBDIVISION	Sec. or Lot	Town or Block	Rng.	Number of Acres of Land: Acres	100ths	No. School District	Indicate Homestead Yes or No	Indicate Agricultural Tax Yes or No	TRUE AND FULL VALUATIONS: LAND Exclusive of Structures and Improvements	BUILDINGS and Other Structures	MACHINERY Permanently Attached to Real Estate	TOTAL True and Full Value	ASSESSED VALUATIONS: RURAL: Homestead Up to $4,000 20%	RURAL: Over $4,000 and Non-Homestead 33⅓%	ALL OTHER: Homestead Up to $4,000 25%	ALL OTHER: Over $4,000 and Non-Homestead 40%	MACHINERY Permanently Attached to Real Estate 33⅓%	TOTAL ASSESSED VALUE	Total Assessed Value as Equalized by the Board of Review	FINAL EQUALIZED VALUE
			Lakeside Park									Dollars	Dollars	Dollars	Dollars	Dollars	Dollars	Dollars	Dollars	Dollars	Dollars	Dollars	Dollars
1	Delbert H. & Maxine L. Bridges		Outlot	A.					61	Yes		100	100 399	cabin	599	40	133				173		
2	Henry P. Boos		Tract #1 of Outlot	B.						No		9			9		3				3		
3	Benjamin Magnuson		" 2 "	B.						Yes		10			10	2					2		
4	Alec. & Lelah Peterson		" 3 "	B.						Yes		10			10	2					2		
5	~~Robert and~~ Myrtle Kasper		" 4 "	B.						No		12			12		4				4		
6	H. A. W. Kasper		" 5 "	B.						No		12			12		4				4		
7	" "		" 6 "	B.						No		12			12		4				4		
8	P. M. Kyaghin		" 7 "	B.						No		12			12		4				4		
9	Carl H. & Elsa R. Speck		" 8 "	B.						Yes		10			10	2					2		
10	Rose Nicholson		" 9 "	B.						No		6			6		2				2		
11	A. L. Erickson		" 10 "	B.						No		6			6		2				2		
12																							
13																							
14																							
15																							
16																							
17																							
18																							
19																							
20																							
			Grand Totals — 4 11 322									199 3187.2	499 23120		698 26307.2	46 6434	156 32744				202 11548		

	SOLD FOR TAXES	VALUATIONS BY SCHOOL DISTRICTS AS EQUALIZED BY DEPARTMENT OF TAXATION: District No. ..... Rate ..... Mills	District No. ..... Rate ..... Mills	District No. ..... Rate ..... Mills	District No. ..... Rate ..... Mills	District No. ..... Rate ..... Mills	District No. ..... Rate ..... Mills	Tax including State Homestead ..... Mills	State Tax on Non-Homestead 22½ Mills	SPECIAL TAXES	TOTAL TAXES		PAID	WHEN PAID: Month Day Year	Number of Receipt	March Settlement 1953	June Settlement 1953	Penalty	November Settlement 1953	Penalty	Collections to First Monday in January 1954	Penalty	Delinquent on First Monday in January 1954	Penalty	Total Delinquent Taxes and Penalty	REMARKS
		Dollars	Dollars	Dollars	Dollars	Dollars	Dollars	$ cts.	$ cts.	$ cts.	$ cts.					$ cts.	$ cts.	$ cts.	$ cts.	$ cts.	$ cts.	$ cts.	$ cts.	$ cts.	$ cts.	
1				#40 193				52.04	30		52.34	1	PAID IN FULL	MAY 9 1953	5762		52.34									
2				3				90	–		90	2	PAID IN FULL	MAY 4 1953	5716		90									
3				#2				60			60	3	PAID IN FULL	MAY 29 1953	9996		60									
4				#2				60			60	4	PAID IN FULL	MAY 29 1953	10434		60									
5				4				120	–		120	5	PAID IN FULL	MAY 29 1953	10438		120									
6				4				120	–		120	6	~~PAID IN FULL~~ Delinquent Paid	~~MAY 29 1953~~ OCT 1 1953	~~10438~~ 14430		120									
7				4				120	–		120	7	~~PAID IN FULL~~ Delinquent Paid	~~MAY 29 1953~~ OCT 1 1953	~~10438~~ 13250				120								
8				4				120	–		120	8	~~PAID IN FULL~~ Delinquent Paid	~~MAY 29 1953~~ OCT 31 1953	~~10438~~ 15217		61		59							
9				#2				60			60	9	PAID IN FULL	MAY 28 1953	6485		60									
10				2				60	–		60	10	PAID IN FULL	MAY 29 1953	10438		60									
11				2				60			60	11	PAID IN FULL	FEB 28 1953	4322	60										
12												12														
13												13														
14												14														
15												15														
16												16														
17												17														
18												18														
19												19														
20												20														
				#46 156 202				6074	30		6104					60	5865		179							

LAKESIDE PARK

Assessment Roll and Tax List of Real Property in the Town of Slater,

Form 5C (53) 50M-8-52 PRINTED, MINNEAPOLIS

	IN WHOSE NAME ASSESSED	TO WHOM TRANSFERRED	DESCRIPTION OF PROPERTY: SUBDIVISION	Sec. or Lot	Town or Block	Rng.	Number of Acres of Land: Acres	100ths	No. School District	Indicate Homestead Tax or No	Indicate Agricultural Tax or No	TRUE AND FULL VALUATIONS: LAND Exclusive of Structures and Improvements (Dollars)	BUILDINGS and Other Structures (Dollars)	MACHINERY Permanently Attached to Real Estate (Dollars)	TOTAL True and Full Value (Dollars)	ASSESSED VALUATIONS: RURAL: Homestead Up to $4,000 20% (Dollars)	RURAL: Over $4,000 and Non-Homestead 33⅓% (Dollars)	ALL OTHER: Homestead Up to $4,000 25% (Dollars)	ALL OTHER: Over $4,000 and Non-Homestead 40% (Dollars)	MACHINERY Permanently Attached to Real Estate 33⅓% (Dollars)	TOTAL ASSESSED VALUE (Dollars)	Total Assessed Value as Equalized by the Board of Review (Dollars)	FINAL EQUALIZED VALUE (Dollars)
1																							
2																							
3																							
4																							
5																							
6																							
7																							
8																							
9																							
10																							
11																							
12																							
13																							
14																							
15																							
16																							
17																							
18																							
19																							
20																							

	SOLD FOR TAXES	VALUATIONS BY SCHOOL DISTRICTS AS EQUALIZED BY DEPARTMENT OF TAXATION: District No. ..... Rate ..... Mills	District No. ..... Rate ..... Mills	District No. ..... Rate ..... Mills	District No. ..... Rate ..... Mills	District No. ..... Rate ..... Mills	District No. ..... Rate ..... Mills	Tax including State Homestead ..... Mills	State Tax on Non-Homestead 2.26 Mills	SPECIAL TAXES	TOTAL TAXES		PAID	WHEN PAID: Month Day Year	Number of Receipt	March Settlement 1953	June Settlement 1953	Penalty	November Settlement 1953	Penalty	Collections to First Monday in January 1954	Penalty	Delinquent on First Monday in January 1954	Total Delinquent Tax and Penalty	REMARKS
		Dollars	Dollars	Dollars	Dollars	Dollars	Dollars	$ cts.	$ cts.	$ cts.	$ cts.					$ cts.	$ cts.	$ cts.	$ cts.	$ cts.	$ cts.	$ cts.	$ cts.	$ cts.	
1												1													
2												2													
3												3													
4												4													
5												5													
6												6													
7												7													
8												8													
9												9													
10												10													
11	Grand	74660		1774	=	6434	✓					11													
12	Total	7443804		1810	=	5214	✓					12													
13		8064		3584	=	11648		11 84				13													
14	Tax total	222396		107792		330188				3313 72		14													
15												15													
16												16													
17												17													
18												18													
19												19													
20												20													